

TELEVISION & CABLE

FACTBOOK[®]

TV STATIONS 1990

The Authoritative Reference for the Television, Cable & Electronics Industries

Published by Warren Publishing, Inc., 2115 Ward Court, N.W., Washington, D.C. 20037

Stations Volume No. ● 58 ● 1990 Edition

**COMARK, THE TECHNOLOGY LEADER, PROVIDING
POWERFUL SIGNALS TO POWERFUL PEOPLE — EFFICIENTLY**



**A Comark field proven* Klystrode[®] powered
transmitter is now in service at WETA-TV, the home
of PBS in Washington, D.C.**

Comark financing or leasing
available to qualified buyers.

For further information on Comark's complete line of water
or air cooled Klystrode equipped transmitters call or write:



COMARK

COMARK COMMUNICATIONS, INC. 1989[®]
A Thomson-CSF Company

Route 309 & Advance Lane, Colmar, PA 18915

(215) 822-0777 • FAX: (215) 822-9129 • TELEX: 846075

Klystrode[®] is a registered trademark of Varian Associates, Inc.

MOBILE COMMUNICATION BUILDING



SPECIAL USES

- *Temporary Emergency Restoration Within Hours, Not Days*
- *Special Event Communications ** Temporary Cellular Paging*
- *2-Way Communications ** Testing ** Television*

BUILDINGS

Aluminum, Fiberglass,
or Aggregate



TOWERS

Self-Supporting
and Guyed



FIBER OPTICS SPLICING TRAILER




SPECIAL USES

- *Remote Site Repair Facility W/Self Contained Power Source*
- *Testing * Laboratory * Office * Emergency Restoration*



FOR MORE INFORMATION CALL OR WRITE:
FORT WORTH TOWER COMPANY, INC.

P.O. Box 8597/Fort Worth, Texas 76124-0597 A/C 817-457-3060
TOLL FREE: 1-800 433-1816 (Except Texas) • FAX 817-429-6010



OUR SPHERE OF INFLUENCE

From London to Los Angeles, from Cannes to New York our fax machines are busy carrying the latest international information into the latest issue of TV/Radio Age.

Our International Report is gathered from the TV capitals of the world and presented in easy to read digest form in every issue throughout the year. Therefore your international ad in TV/Radio Age reaches the TV influentials throughout the world.

Television/RadioAge

WE'VE SEEN THE FUTURE AND IT FITS.

Just when broadcasters and professional users are shifting from one-inch and 3/4-inch video tape systems to 1/2-inch analog component video, along comes the specter of 19mm D2. First they made it smaller; now they want to make it bigger again.

When Panasonic set out to design Composite Digital recording systems, we had a big responsibility — to keep it small. Our customers have a right to expect their investment in 1/2-inch to be preserved. We know that a change in technology means more than a change in equipment; walls, racks, layouts, suites, vans and tape storage are all long-term investments that shouldn't have to be re-done every time there's a new chip on the block.

Panasonic's new Composite Digital system not only delivers superior multi-generation capability, long-term signal stability and unprecedented operating ease. It is designed to fit right where it should — into your existing facilities.

Panasonic's design philosophy is always to create products for the future with today clearly in

mind. Our editing recorders and systems work with all of today's existing standards for video, audio and control. When you're ready to convert your editing suite to Composite Digital video, Panasonic will fit in.

Panasonic cameras, from our new, all solid-state AK-450 to the new all-digital AQ-20 and AQ-10, are designed to slip transparently into the operators' experienced hands.

Today's mobile teleproduction requirements include everything from commercial production to fast-breaking news. That's why our system design is built around interchangeable components and true portability — and will remain so from today to digital to HDTV.

Here's the bottom line. Television in the 1990's demands technical advances and innovations — digital video and HDTV. But *your* demands are for systems that permit smarter, leaner operations. And that is why Panasonic's broadcast equipment, both for today and tomorrow, is designed to fit into your plant, your vision and your budget.

Panasonic
Broadcast Systems

Panasonic Broadcast Systems Company, One Panasonic Way, Secaucus, NJ 07094 (201) 348-7671

Panasonic Broadcast Systems Company Field Offices (Northeast) Washington DC (703) 759-6900 (Southeast) Norcross GA (404) 925-6772, (Midwest) Arlington Heights IL (312) 981-7325/(317) 852-3715 (Southwest) Fort Worth TX (817) 685-1132 (Western) Cypress CA (714) 373-7209 (Northwest) (408) 866-7974



AND ESPECIALLY
HERE.



HERE.




HERE.



HERE.




HERE.



HERE.


VIEW COMMUNICATIONS TARGETS THE TELEVISION INDUSTRY FIVE WAYS



VIEW: The Magazine of Television Programming


VIEW Magazine is the only publication in the broadcasting market devoted exclusively to the needs of domestic television program buyers and sellers. Published twice a month, VIEW is the authoritative television

business source for TV station general managers, program directors, sales managers and promotion directors as well as TV program distributors, ad agency time buyers and national reps. VIEW's in-depth features, interviews, industry surveys and ratings reports keep TV decision-makers up-to-date on the trends and developments in syndicated, network and cable television programming.



THE INTV JOURNAL: The Magazine of Independent Television

The INTV JOURNAL, published by VIEW Communications under license from the Association of Independent Television Stations, is the official magazine of INTV. Seven times each year, the JOURNAL covers the business of independent television—the latest from Washington, the outlook for spot, plus features on programming, marketing and promotion. The JOURNAL is edited for independent TV station executives, distributors, reps, ad agency buyers and Capitol Hill legislators.



THE INTV CENSUS The Complete Directory of the Independent Television Marketplace


Published each January, the *CENSUS* includes listings of independent TV stations, TV program distributors, reps. and production services. The *CENSUS* is distributed at the INTV's annual convention.

WORLD SCREEN NEWS: The Magazine of International TV, Video & Film Distribution



WRAP: The Magazine of Television Production & Postproduction

WRAP concentrates exclusively on the production and postproduction of programming for television. Co-published monthly with *A/S/M*, publishers of *ADWEEK*, *WRAP* is edited for production, engineering, and promotion executives at TV stations, networks, syndication/cable/video companies, the TV divisions of film studios as well as for executives at post houses, animation, special effects and computer graphics companies. This unique creative and



technical group is the singular focus of *WRAP*'s circulation, and *WRAP*'s editorial is devoted completely to the production and postproduction community's needs.

WORLD SCREEN NEWS (WSN) concentrates on the international programming arena. *WSN* represents the interests of the American producers/distributors abroad by providing international buyers with the most comprehensive coverage of what is available to them from American distributors. Published four times a year to coincide with the major international program markets, *WSN*'s circulation includes international buyers and distributors.

Whatever your television information needs are, we've got your market covered. For information, please contact our circulation or advertising departments:

VIEW Communications
49 East 21st Street
New York, N.Y. 10010
212-673-7000 FAX:673-9606

TELEVISION & CABLE FACTBOOK

EDITORIAL & BUSINESS HEADQUARTERS

Albert Warren, President, Editor & Publisher
Paul Warren, Executive Vice President & Executive Publisher
Daniel Warren, Senior Vice President & Associate Publisher
Dawson B Nail, Vice President & Executive Editor

WASHINGTON HEADQUARTERS

2115 Ward Court, NW, Washington, D.C. 20037
Phone: 202-872-9200 Facsimile: 202-293-3435

Editorial-Factbook/Directories

Michael C. Taliaferro, Managing Editor
Mary C. Appel, Editorial Director
Richard D. Koch, Assistant Managing Editor
Daniel Kohlmeier, Senior Editor & Editorial Supervisor
Maria B. Lawrence, Senior Editor & Editorial Supervisor
Robert T. Dwyer, Senior Editor—Research
Susan Seiler McCormick, Senior Editor & Update Coordinator
Wendy McWilliams, Associate Editor/Editorial Coordinator
Greg H. Deahl, Assistant Editor
Michael C. Kentoff, Assistant Editor
Tracy K. Williams, Assistant Editor
Andrew Auerbach, Assistant Editor
Karen K. Campbell, Assistant Editor
Susan B. Goldstein, Assistant Editor
Richard N. Fahle, Editorial Assistant
Patricia Elwood, Editorial Assistant
Kristen Perkins, Editorial Assistant

Production-Factbook/Directories

Susan M. Breig, Production Supervisor
Marybeth Novak, Production Editor
Brian C. Meeley, Production Assistant

Computer Systems-Factbook/Directories

Deborah Jacobs, Information Systems Manager
Gregory E. Jones, Senior Programmer

Market Research & Data Sales

Lynn Levine, Vice President & Director
Nancy R. Cramer, Assistant Director

Editorial-News

Marybeth Crowley, Senior Editor
Art Brodsky, Senior Editor
R. Michael Feazel, Associate Editor
Jeff Kole, Associate Editor
Ken Reid, Associate Editor
Richard Sale, Associate Editor
David Hartshorn, Assistant Editor

New York Bureau

475 Fifth Ave., New York, NY 10017
Phone: 212-686-5410
Facsimile: 212-889-5097

Editorial

David Lachenbruch, Vice President & Editorial Director
Lisa Lienthal, Senior Editor
Paul Gluckman, Senior Editor
Robert Violino, Associate Editor
Michael Peck, Assistant Editor

JAPANESE EDITORIAL REPRESENTATIVE

Editorial and Circulation
CES International/Asia
1-18-2 Nishi Shinbashi, Minato-ku
Tokyo 105, Japan
Phone: (03) 592-1531
Facsimile: (03) 592-1532

Business

Roy W. Easley III, Vice President & Controller
Gary Madderom, Marketing Director
Gene Edwards, Advertising Director
Betty Alvine, Circulation Director

Services of Warren Publishing, Inc. (formerly Television Digest, Inc.)

CABLE & STATION COVERAGE ATLAS
Published Annually

COMMUNICATIONS DAILY

TELEVISION DIGEST with CONSUMER ELECTRONICS
Published Weekly

TELEVISION ACTION UPDATE
Published Weekly

CABLE ACTION UPDATE
Published Weekly

SATELLITE WEEK

VIDEO WEEK

COMMON CARRIER WEEK

AUDIO WEEK

PUBLIC BROADCASTING REPORT
Published Biweekly

SPACE COMMERCE BULLETIN
Published Biweekly

MOBILE SATELLITE REPORT
Published Monthly

EARLY WARNING REPORT
Published Monthly

Market Research & Data Sales

Electronic Distribution via NewsNet, Nexis and Predicast

Communications Conferences

Copyright © 1990 by Warren Publishing, Inc.
All Rights Reserved

ISBN: 0-911486-43-7
Stations Vol. ISBN: 0-911486-44-5
ISSN: 0732-8648

It is against the law to make a copy of this publication or of any portion of its content. Federal copyright law (17 USC 504) makes it illegal, punishable with fines up to \$10,000. That means that unless you have our written permission, it is illegal to reproduce by any means any part of this publication for any purpose. Not for internal studies. Not for FYI memos. Not for corporate news summaries. Not for anything. It is also illegal to input any of this publication into any computer or data retrieval system without our permission. Warren Publishing, Inc. will take action against any individual or firm making copies or other improper use of this publication. We request that subscribers advise their staffs of the law and the financial penalties that will result from the copying or improper use of this publication. For additional subscriptions or information on permission, please call our Circulation Department at 202-872-9200.

Index to Contents—Television & Cable Factbook 58

Applications Pending for New TV Stations (TV STATIONS VOLUME).....	A-1285
Armed Forces Television Stations (TV STATIONS VOLUME).....	B-196
Associations—Regional and State Cable	
Associations, NCTA, CATA (CABLE VOLUME).....	Section B
Associations and Other Organizations (CABLE VOLUME).....	Section B
Attorneys Practicing Before the FCC (CABLE VOLUME).....	Section B
Book & Periodical Ownership of Television Stations (TV STATIONS VOLUME).....	A-1319
Broadcasters—State Associations (CABLE VOLUME).....	Section B
Broadcasters with Cable Holdings (CABLE VOLUME).....	Section A
Brokerage & Financing (TV STATIONS VOLUME).....	C-47
Buyers Guide Product Index (TV STATIONS VOLUME).....	C-226
Buyers Guide of Products and Services (TV STATIONS VOLUME).....	C-111
CATA, NCTA, Regional and State Cable Associations (CABLE VOLUME).....	Section B
Cable Associations—State and Regional, NCTA, CATA (CABLE VOLUME).....	Section B
Cable Group Ownership—U.S. (CABLE VOLUME).....	Section A
Cable Group Ownership—Canadian (CABLE VOLUME).....	Section A
Cable Systems (CABLE VOLUME).....	Section A
Cable TV Construction & Installation Services (CABLE VOLUME).....	Section C
Call Letters—Canadian (BOTH VOLUMES).....	A-11
Call Letters—U.S. (BOTH VOLUMES).....	A-6
Canadian Cable Group Ownership (CABLE VOLUME).....	Section A
Canadian Call Letters (TV STATIONS VOLUME).....	A-11
Canadian Television Stations (TV STATIONS VOLUME).....	B-127
Channel Allocations—VHF & UHF By City & State (CABLE VOLUME).....	Section A
Channel Allocations for Canada and Mexico (CABLE VOLUME).....	Section A
Charts (CABLE VOLUME).....	Section C
Color Television Systems in Use or Planned (TV STATIONS VOLUME).....	B-198
Communications Satellite Corporation (COMSAT) (CABLE VOLUME).....	Section B
Congressional Committees (CABLE VOLUME).....	Section B
Construction & Installation Services—Cable (CABLE VOLUME).....	Section C
Construction Permits—TV Stations (TV STATIONS VOLUME).....	A-1268
Consulting Engineers Specializing in TV,	
Radio & Cable TV (CABLE VOLUME).....	Section B
DBS—Direct Broadcast Satellites (CABLE VOLUME).....	Section B
Direct Broadcast Satellites (DBS) (CABLE VOLUME).....	Section B
EBU—European Broadcasting Union (CABLE VOLUME).....	Section B
EIA—Electronic Industries Association (CABLE VOLUME).....	Section B
Educational & Public TV Networks (CABLE VOLUME).....	Section B
Educational/Public Television Stations (TV STATIONS VOLUME).....	A-1197
Electronic Industries Association (EIA) (CABLE VOLUME).....	Section B
European Broadcasting Union (EBU) (CABLE VOLUME).....	Section B
FCC—Federal Communications Commission Directory (CABLE VOLUME).....	Section B
Financing & Brokerage (TV STATIONS VOLUME).....	C-47
Foreign-Language Programming on U.S. Commercial	
TV Stations (TV STATIONS VOLUME).....	B-125
Foreign-Language Programming on U.S. Public/Educational	
TV Stations (TV STATIONS VOLUME).....	B-126
ITFS—Instructional Television Stations (TV STATIONS VOLUME).....	B-108
Industry Charts (CABLE VOLUME).....	Section C
Instructional Television Stations (TV STATIONS VOLUME).....	B-108
International Directory of TV Stations & Sets (TV STATIONS VOLUME).....	B-173
Labor Unions and Guilds (CABLE VOLUME).....	Section B
Low Power TV Station Ownership (TV STATIONS VOLUME).....	B-38
Low Power Television Stations (TV STATIONS VOLUME).....	B-1
Management & Technical Consulting Services (TV STATIONS VOLUME).....	C-56
Manufacturers & Suppliers of Broadcasting & Cable Television	
Equipment (TV STATIONS VOLUME).....	C-68
Market and Audience Research Organizations (CABLE VOLUME).....	Section B
Multichannel Multipoint Distribution Service (MMDS) (CABLE VOLUME).....	Section B
Multipoint Distribution Service (MDS) (CABLE VOLUME).....	Section B
NAB—National Association of Broadcasters (CABLE VOLUME).....	Section B
NCTA, CATA, Regional and State Cable Associations (CABLE VOLUME).....	Section B
National Association of Broadcasters (NAB) (CABLE VOLUME).....	Section B
National Sales Representatives of Television Stations (TV STATIONS VOLUME).....	B-1
Network Engineering Departments (CABLE VOLUME).....	Section B
Network Parent Companies (CABLE VOLUME).....	Section B
Networks—Public & Educational TV Networks (CABLE VOLUME).....	Section B
Networks—Television (CABLE VOLUME).....	Section B
Newspaper Ownership of Television Stations (TV STATIONS VOLUME).....	A-1316
Ownership of Cable Systems (CABLE VOLUME).....	Section A
Ownership of Low Power Television Stations (TV STATIONS VOLUME).....	B-38
Ownership of Television Stations (TV STATIONS VOLUME).....	A-1305
Pay TV & Satellite Services (CABLE VOLUME).....	Section C
Program Sources & Services (TV STATIONS VOLUME).....	C-13
Public & Educational TV Networks (CABLE VOLUME).....	Section B
Public Relations & Promotion (CABLE VOLUME).....	Section C
Public/Educational Television Stations (TV STATIONS VOLUME).....	A-1197
Publications in Television & Related Fields (CABLE VOLUME).....	Section B
Regional and State Cable Associations, NCTA, CATA (CABLE VOLUME).....	Section B
Sales & Transfers of Television Stations 1949—1989 (CABLE VOLUME).....	Section B
Sales Representatives of Television Stations (TV STATIONS VOLUME).....	B-1
Satellite Communications Services (CABLE VOLUME).....	Section B
Satellite Services (CABLE VOLUME).....	Section C
Security Services (CABLE VOLUME).....	Section C
State Associations of Broadcasters (CABLE VOLUME).....	Section B
State and Regional Cable Associations, NCTA, CATA (CABLE VOLUME).....	Section B

TV Set Makers (CABLE VOLUME).....	Section C
Television Market Rankings (TV STATIONS VOLUME).....	A-1
Television Networks (CABLE VOLUME).....	Section B
Television Station Call Letters (TV STATIONS VOLUME).....	A-6
Television Systems of the United Kingdom and IBA	
Commercial Program Contractors (TV STATIONS VOLUME).....	B-199
Television Translator Stations (TV STATIONS VOLUME).....	B-53
Translators—Television (TV STATIONS VOLUME).....	B-53
Translators Owned & Operated by Television Stations (TV STATIONS VOLUME).....	B-103
U.S. Call Letters (BOTH VOLUMES).....	Section A
U.S. Television Station Directory (TV STATIONS VOLUME).....	A-16
UHF Channel Allocations (CABLE VOLUME).....	Section A
VHF Channel Allocations (CABLE VOLUME).....	Section A
World TV Stations and Sets (TV STATIONS VOLUME).....	B-202

STATIONS VOLUME

SECTION A — STATIONS VOLUME

Index to Contents (Stations Volume).....	xi
An alphabetical index of all companies and organizations listed in the Stations Volume. Included are the names of all sections with page reference numbers.	
Television Market Rankings.....	A-1
A listing of television markets (in ascending order by rank) according to Arbitron Area of Dominant Influence (ADI) Television Households based on the 1986-89 Arbitron Television Markets and Rankings Guide.	
Alphabetical List of Television Market Rankings.....	A-5
An alphabetical listing of Arbitron TV Markets based on the 1986-89 Arbitron Television Markets and Rankings Guide.	
U.S. Television Station Call Letters.....	A-6
An alphabetical listing of commercial and non-commercial television station call letters including market name and channel number. Included are call letter assignments to CP holders.	
Canadian Call Letters.....	A-11
An alphabetical listing of Canadian commercial and non-commercial television station call letters including market name and channel number.	
Description of Station Directory Section.....	A-13
A detailed description of the kinds of information that can be found on each station page as well as definitions of terms used throughout this section.	
U.S. Television Station Directory.....	A-16
State by state listings of commercial television stations including coverage maps and Arbitron Net Weekly Circulation levels (where available), personnel and technical facilities for each station listed. Also listed are CP holders reported due to begin operating by late 1989. At the beginning of each state is a map containing the rankings of Arbitron's Area of Dominant Influence that fall within that state as well as those that fall within bordering states. Listed below the map are the ADI market names, Arbitron ADI TV Households for that ADI, the ADI rank and the television stations that fall within it. Total operating commercial and educational TV stations—both UHF and VHF—are shown for each state in a status report located on each state page.	
Public/Educational Television Stations.....	A-1264
State by state listings of public/educational television stations including personnel and technical facilities for each station listed. Also listed are call letters and addresses of commercially operated outlets plus CP holders reported due to begin operating by late 1989.	
Construction Permits.....	A-1342
A state by state listing of commercial and non-commercial construction permits with probable starting dates as reported by principals. Included are stations that were operating but have reverted back to CP status.	
Applications Pending for New TV Stations.....	A-1358
A state by state listing of applications pending for new commercial and non-commercial television stations.	
Group Ownership of Television Stations.....	A-1373
An alphabetical listing, by company name, of television station owners that have interests in 2 or more commercial stations.	

STATIONS VOLUME

SECTION A — STATIONS VOLUME

Newspaper Ownership of Television Stations A-1388

An alphabetical listing, by company name, of newspaper owners that have interest in commercial television stations. Included are interlocking ownerships, in whole or part.

Book & Periodical Ownership of Television Stations A-1392

An alphabetical listing, by company name, of book & periodical publishing firms that have interests in commercial television stations.

SECTION B — STATIONS VOLUME

National Sales Representatives of Television Stations B-1

An alphabetical listing, by company name, of U.S., Canadian, Foreign-Language and Overseas Station Representatives. Included is a list of stations represented as of September 1989.

Low Power Television Stations B-12

A state by state listing of low power television (LPTV) stations including licensee name and technical facilities. Also listed are LPTV construction permits and lottery grantees.

Ownership of Low Power Television Stations B-74

An alphabetical listing, by company name, of low power television station owners. Included are licensees and permittees. Lottery grants not included.

Television Translator Stations B-95

A state by state listing of VHF and UHF television translator stations including licensee name, channel number (contained in call letters), transmitter power output (TPO), call letters and location of the station(s) repeated. Included are translators owned & operated by television stations as well as applications and construction permits.

Translators Owned & Operated by Television Stations B-200

A state by state listing of television translator stations owned and operated by television stations listed by primary station call letters. Also listed are stations with CP status.

Instructional Television Stations B-206

A state by state listing of instructional television stations (2,500 MHz) including licensee name, channel number and technical data. Also listed are applications and construction permits.

Foreign-Language Programming on U.S. Commercial TV Stations B-225

A alphabetical listing, by call letters within state, of U.S. commercial television stations carrying foreign language programming. Each listing contains the language(s) carried and the number of hours/week the programming is aired.

Foreign-Language Programming on U.S. Public/Educational TV Stations B-226

A alphabetical listing, by call letters within state, of U.S. public/educational television stations carrying foreign language programming. Each listing contains the language(s) carried and the number of hours/week the programming is aired.

Canadian Television Stations B-227

An alphabetical listing, by call letters within province, of Canadian television stations including personnel, technical facilities and BBM weekly reach figures for each station listed, when available. Listed at the end of each province are repeater stations listed alphabetically by city of license, with call letters, channel number, licensee, station or network repeated (in parenthesis) & power.

Armed Forces Television Stations B-298

A listing of television stations operated by the military departments under the jurisdiction of the Department of Defense.

International Directory of TV Stations & Sets B-275

An alphabetical listing, by country, of television stations on air, under construction, planned and operating experimentally throughout the world (based on best available information from U.S. & foreign govt. agencies). Also listed are Sets-in-Use as of August 1989, Characteristics of World Television Systems, Channel Frequencies and Color Television Systems in Use or Planned.

SECTION B — STATIONS VOLUME

Color Television Systems in Use or Planned B-299

An alphabetical listing, by country, of the type of color television system in use within that country.

Television Systems of the United Kingdom and IBA Commercial Program Contractors B-300

Companies listed include Directors, Executives and Staff.

World TV Stations and Sets B-304

An alphabetical listing, by country, of the total number of stations/transmitters, black & white and color television sets for each country.

SECTION C — STATIONS VOLUME

Television & Cable Program Sources & Services C-1

An alphabetical listing, by company name, of companies producing/distributing television and/or cable programming or offering specialized programming services.

Management & Technical Consulting Services C-37

An alphabetical listing, by company name, of companies involved in marketing, market surveys, promotion, public relations, engineering, research, management consulting for television stations, radio stations, cable systems and other communications properties.

Brokerage & Financing C-49

An alphabetical listing, by company name, of companies involved in sales, financing, appraisals, consulting, mergers, etc. of television stations, radio stations, newspapers, cable systems or other communications properties.

Manufacturers & Suppliers of Broadcasting & Cable Television Equipment C-59

An alphabetical listing, by company name, of companies involved in manufacturing and/or distribution of television/cable equipment.

Buyers Guide of Products and Services C-105

A complete listing of television & cable related products and services as well as companies listed in the Factbook that manufacture, distribute and/or service the products or offer the various services listed in the SERVICES section of the Buyers Guide.

Buyers Guide Product Index C-229

An alphabetical index of all products and services listed in the Buyers Guide. Included is a page reference number as well as a product reference number for each entry.

CABLE & SERVICES VOLUME

SECTION A — CABLE & SERVICES VOLUME

Index to Contents (Services Volume) Section A

An alphabetical index of all companies and organizations listed in the Services Volume. Included are the names of all sections with page reference numbers.

U.S. Call Letters Section A

An alphabetical listing of commercial and non-commercial television station call letters including market name and channel number. Included are call letter assignments to CP holders.

Directory of Cable Systems Section A

A state by state listing of operating cable systems throughout the U.S., Puerto Rico, Guam, Marianas and Virgin Islands. Included are franchises that have been awarded and are under construction as well as applications pending for franchises. Listings include basic and pay subscribers, programming, equipment in operation, personnel, ownership and more. At the beginning of each state is a summary of the total number of cable systems for that state, total communities served, franchises not yet operating, applications pending, communities with applications, total number of basic subscribers and total number of pay units.

Cable Group Ownership—U.S. Section A

An alphabetical listing, by company name, of persons or companies which have interest in 2 or more cable systems or franchises. Listings include officers, systems/franchises owned, legal/sales/engineering reps., total basic and total pay subscribers.

CABLE & SERVICES VOLUME

SECTION A — CABLE & SERVICES VOLUME

Broadcasters with Cable Holdings Section A

An alphabetical listing, by company name, of broadcasters with cable holdings or interests in cable systems.

Canadian Cable Group Ownership Section A

An alphabetical listing, by company name, of major Canadian persons or companies which have interest in 2 or more cable systems or franchises. Listings include officers, systems/franchises owned, legal/sales/engineering reps., total basic and total pay subscribers.

SECTION B — CABLE & SERVICES VOLUME

Federal Communications Commission Directory Section B

A listing of FCC departments and personnel including major bureau heads and staff.

Congressional Committees Section B

A listing of congressional committees handling TV-radio matters.

Television Networks Section B

An alphabetical listing, by company name, of U.S. and Canadian television networks. Listed are departments and personnel as well as network affiliates.

Public & Educational TV Networks Section B

An alphabetical listing, by company name, of Public/Educational television networks. Listed are officers and personnel as well as a state by state list of member stations.

Network Parent Companies Section B

Capital Cities/ABC Inc.
CBS Inc.
General Electric Company
Listings include key personnel and major departments and divisions.

Attorneys Practicing Before the FCC Section B

An alphabetical list of law firms, attorneys active in communications, and members of the Federal Communications Bar Association.

Consulting Engineers Specializing in TV, Radio & Cable TV Section B

An alphabetical list of engineering firms and engineers specializing in television, radio and cable matters.

Network Engineering Departments Section B

A listing of the major television network engineering departments and their key personnel.

Communications Satellite Corporation (COMSAT) Section B

A listing of COMSAT officers, divisions and departments.

Direct Broadcast Satellites (DBS) Section B

An alphabetical listing, by company name, of companies involved in direct broadcast satellite operations. Included are permittees with interim operating authority for direct-to-home satellite broadcasting services.

Satellite Communications Services Section B

An alphabetical list, by company name, of companies involved in satellite communications services. Listed are the satellites operated by each company as well as their location and number of transponders.

Multipoint Distribution Service (MDS) Section B

An alphabetical list, by company name, of companies involved in Multipoint Distribution Service—a common carrier, super-high frequency service authorized to transmit specialized private TV programming or data and facsimile transmissions to customer-selected locations within a metropolitan area. Included in each listing is a list of licenses, construction permits (CPs) held and/or the primary service areas in which they have applied; followed by licensees, permittees & applicants arranged alphabetically in state and city order. Channel numbers, station locations, latitudes & longitudes, tariffs & power have been included. Cities in boldface capital letters denote licensees. Star (★) and boldface capital letters denote grantees of CPs. Asterisk (*) denotes applicants.

SECTION B — CABLE & SERVICES VOLUME

Multichannel Multipoint Distribution Service (MMDS) Section B

An alphabetical list, by city within state, of cities where MMDS service is in operation or planned. MMDS is a common-carrier, super-high frequency service authorized by the FCC in 1983 to transmit specialized private TV programming or data and facsimile transmissions to customer selected locations within a metropolitan area. Listings in all capital letters denote licensees. Star (★) preceding a listing indicates constructor permit(s). Dagger (†) preceding a listing indicates lottery selectees.

Instructional Television Stations Section B

A state by state listing of instructional television stations (2,500 MHz) including licensee name, channel number and technical data. Also listed are applications and construction permits.

Publications in Television & Related Fields Section B

An alphabetical list, by publication name, of publications concerned with communications and related fields.

Market and Audience Research Organizations Section B

An alphabetical list, by company name, of U.S. and Canadian companies and organizations involved in market and audience research. Included are firms involved in commercials & program evaluation, national monitoring and other related services.

National Association of Broadcasters (NAB) Section B

A listing of NAB personnel, committees, television and radio boards of directors.

State Associations of Broadcasters Section B

A state by state listing of State Associations of Broadcasters. Included are the president and executives involved in the operation of each association.

Labor Unions and Guilds Section B

An alphabetical listing, by company name, of labor unions and guilds involved in television and related fields.

Electronic Industries Association (EIA) Section B

A listing of the EIA board of governors, officers and senior staff. Included are groups divisions and departments and relevant personnel.

Associations and Other Organizations Section B

An alphabetical listing, by company name, of associations and other organizations involved in television, cable and related fields.

European Broadcasting Union (EBU) Section B

A listing of EBU headquarters personnel and administrative council as well as a country by country listing of active members.

NCTA, CATA, Regional and State Cable Associations Section B

A listing of NCTA and CATA personnel, committees and chairmen as well as an alphabetical listing of regional cable associations. Following the regional associations is a state by state list of state regulatory agencies for cable television.

Sales & Transfers of Television Stations 1949—1989 Section B

A state by state listing of television stations that have been sold or had a transfer in major ownership since 1949. Included are volume references to issues of *Television Digest* reporting details of deals.

SECTION C — CABLE & SERVICES VOLUME

Pay TV & Satellite Services Section C

An alphabetical listing, by company name, of companies offering Pay-TV & Satellite Services. Included are categories for Pay-TV Programmers, Pay-per-View Services, Satellite Programming Services, Audio Only Services, Text Services, Regional Programming, Planned Services and Canadian Satellite Programming Services.

Television & Cable Program Sources & Services Section C

An alphabetical listing, by company name, of companies producing/distributing television and/or cable programming or offering specialized programming services.

Management & Technical Consulting Services Section C

An alphabetical listing, by company name, of companies involved in marketing, market surveys, promotion, public relations, engineering, research, management consulting for television stations, radio stations, cable systems and other communications properties.

CABLE & SERVICES VOLUME

SECTION C — CABLE & SERVICES VOLUME

Brokerage & Financing **Section C**

An alphabetical listing, by company name, of companies involved in sales, financing, appraisals, consulting, mergers, etc. of television stations, radio stations, newspapers, cable systems or other communications properties.

Public Relations & Promotion **Section C**

An alphabetical list, by company name, of companies involved in television or cable public relations & promotion.

Cable TV Construction & Installation Services **Section C**

An alphabetical listing, by company name, of companies involved in cable television system construction & installation.

Security Services **Section C**

An alphabetical listing, by company name, of companies involved in cable television security services for systems & subscribers.

TV Set Makers **Section C**

An alphabetical listing, by company name, of companies that manufacture television receivers. Included are U.S. subsidiaries of foreign manufacturers.

Manufacturers & Suppliers of Broadcasting & Cable Television Equipment **Section C**

An alphabetical listing, by company name, of companies involved in manufacturing and/or distribution of television/cable equipment.

Buyers Guide of Products and Services **Section C**

A complete listing of television & cable related products and services as well as companies listed in the Factbook that manufacture, distribute and/or service the products or offer the various services listed in the SERVICES section of the Buyers Guide.

SECTION C — CABLE & SERVICES VOLUME

Buyers Guide Product Index **Section C**

An alphabetical index of all products and services listed in the Buyers Guide. Included is a page reference number as well as a product reference number for each entry.

Industry Charts **Section C**

Statistics, charts and graphs containing information concerning television, radio and cable. Initials & Abbreviations

Channel Allocations—VHF & UHF By City & State **Section A**

An alphabetical listing, by city within state, of VHF & UHF channel allocations. Channels reserved for non-commercial educational use are identified as are offset carrier positions.

VHF Channel Allocations **Section A**

A numeric listing, by channel number, of VHF channel allocations. Listed beneath each channel number is list of cities alphabetical by state.

UHF Channel Allocations **Section A**

A numeric listing, by channel number, of UHF channel allocations. Listed beneath each channel number is list of cities alphabetical by state.

Channel Allocations for Canada and Mexico **Section A**

An alphabetical listing, by city within province, of VHF & UHF channel allocations within 250 miles of the Canadian and Mexican borders as agreed upon by U.S. and respective countries through change of diplomatic notes. Mexico reports VHF within 250 miles, UHF within 200 miles. Channels reserved for non-commercial educational use are identified as are offset carrier positions.



EXPERIENCE

INTEGRITY

DISCRETION



Broadcast Brokerage & Financing

LARRY C. WOOD
431 Ohio Pike, Suite 210 N
Cincinnati, Ohio 45265
(513) 628-7373

ROBERT B RIDDER, JR.
880 South Steele
Denver, Colorado 80209
(303) 733-8684

Index to Contents of Stations Volume No. 58

A

Aarmor Case	C-59	A-J Contracting Co. Inc.	C-37
Aaron Scrap Metals Inc.	C-59	Akai	C-59
ABC Distribution Co.	C-1	Aker Associates Inc.	C-37
ABC — Capital Cities/ABC Inc.	A-1374	AKG Acoustics Inc.	C-59
ABC Inc.—See Capital Cities/ABC Inc.		Alabama Commercial TV Stations	A-18
ABC News	C-1	Alabama TV Stations	A-18
ABC Video Enterprises—See Capital Cities/ABC		Alacrity Cable Collections	C-37
ABC National TV Sales/Capital Cities	B-2	Alamar Electronics USA Inc.	C-60
ABC-TV Network Sales	B-1	Alan Enterprises Inc.	C-1
Abekas Video Systems Inc.	C-59	Alaska Broadcasting Network Inc.	A-1373
Aberdeen Co.	C-59	Alaska Commercial TV Stations	A-49
ABN/Focal Point TV News Network	C-1	Alaska TV Stations	A-49
ABR Entertainment Co.	C-1	Alcare Communications Inc.	C-1
Academy Film Productions Inc.	C-1	Alcestis Distribution Co.	C-60
Acama Films	C-1	Alden Electronics Inc.	C-60
Access Syndication	C-1	Alden Films/Films of the Nations	C-1
Ackerly Communications Inc.	A-1373	Alexander & Associates	C-37, C-49
Jim Ackerman & Associates	C-49	Alexander Batteries	C-60
Acoustic Systems	C-59	Alexander, Pearson & Dawson Inc.	B-9
Acrodyne Industries Inc.	C-59	Alford Engineering Inc.	C-37
ACS Inc.	C-59	Alford Manufacturing Co.	C-60
Act III Broadcasting Inc.	A-1373	Alias Research Inc.	C-60
Act III Publications	A-1392	ALIN-TV (America's Leading Indies Network)	C-2
Adams Communications	A-1373, A-1388, A-1392	All American Television	C-1
Adams Russell Co. Inc.—Anzac Div.	C-63	All American TV Inc.	A-1373
Adams-Smith	C-59	All-Canada Radio & Television Ltd.	B-9
Adapt Communication Supply Co. Inc.	C-59	All Media Enterprises Pty. Ltd.	C-2
ADC Telecommunications Inc.	C-59	Allbritton Communications Co.	A-1373, A-1388
Adderly Industries Inc.	C-37	Allegro Productions Inc.	C-2
Adelphon Inc.	C-59	Allen Avionics Inc.	C-60
ADI Market Rankings—Alphabetical by Market	A-5	Frank Allen Associates	C-37
Adler Video Marketing Ltd.	C-1	John E. Allen Inc.	C-2
ADM Technology Inc.	C-59	Allend'Or Productions Inc.	C-2
Adrian Steel Co.	C-59	Allied Broadcast Equipment	C-60
Advanced Designs Corp.	C-59	Allied Capital Corp.	C-49
Advanced Music Systems	C-59	Allied Electronics	C-60
Advanswers Media Programming Inc.	C-1	Allied Tower Company Inc.	C-60
Advertisers Broadcasting Co.	C-1	Almi Television Productions	C-2
Advertisers Index	xxxii	Alpha Audio Automation Systems	C-60
Adwar Video Corp.	C-59	Alpha Electronics	C-60
AEG Bayly Inc.	C-59	Alpha Engineering Corp.	C-60
Aegis Productions	C-1	Alpha Technologies Inc.	C-60
Aero-Lift	C-59	Alpha Video & Electronics Co.	C-60
Aetna Bond Investors	C-49	Alpha Wire Corp.	C-60
A. F. Associates Inc.	C-59	ALS (American Lightwave Systems Inc.)	C-61
AFI Productions Inc.	C-1	ALTA Group Inc.	C-61
AFP Distributors Inc.	C-1	Altronic Research Inc.	C-61
AGB/Information & Analysis Inc.	C-37	The Altschul Group	C-2
Agency For Instructional Technology	C-1	AM Communications Inc.	C-61
Agency Services Corp.	C-1	Amber Electro Design Inc.	C-61
Ailes Communications Inc.	C-1	Amco Engineering Co.	C-61
Air Time International Inc.	C-1	Amcom Equipment Corp.	C-61
Airtime Television Sales Inc.	B-9	America's Leading Indies Network (ALIN-TV)	C-2
Airtron	C-59	American Communications & Television Inc.	A-1373
		American European Consulting Co.	C-37




TOM BELCHER
PRESIDENT

BROKERAGE SERVICES

For

- CABLE TV
- RADIO STATIONS
- TV STATIONS

3727 E. 31 St. • Tulsa, OK 74135
918-743-8300



**Communication
Resources
Unlimited, Inc.**

Index to Contents

American Family Corp.	A-1373
American Film Technologies Inc.	C-2, C-37
The American Jewish Committee	C-2
American Lightwave Systems Inc. (ALS)	C-61
American Motion Pictures	C-2, C-37
American Photonics Inc.	C-61
American Programs International	C-2
American Religious Town Hall Meeting Inc.	C-2
American Security Bank N.A.	C-49
American Society of Composers, Authors & Publishers (ASCAP)	C-2
American Transcommunications Inc.	C-37
Americom Radio Brokers	C-49
Amherst Electronic Instruments Inc.	C-61
Amit Women	C-2
Ampex Corp.	C-61
Ams Industries Inc.	C-61
Amsat Communications Inc.	C-37
Amtel Systems Inc.	C-61
AMX Corp.	C-61
Anchor Media Ltd.	A-1373
Keith Anderson Co.—See Television Technology Corp.	
Howard Anderson Co.	B-1
Andiamo Inc.	C-62
Andrew Corp.	C-62
Andrews Sports & Entertainment	C-2
Andrews Tower Inc.	C-62
Angenieux Corp. of America	C-62
Anglia TV	C-2
Aniforms Inc.	C-2
Animart FX	C-2
Animated Productions Inc.	C-2
The Animation People	C-2
Anixter Canada Inc.	C-62
Anixter Communications	C-62
Anixter Telewire	C-62
Anritsu America Inc.	C-62
Henry Ansbacher Inc.	C-49
Antenna Development Manufacturers Inc.	C-62
Antenna Technology Corp.	C-62
Antennas for Communications	C-62
Ray Anthony Enterprises	C-2
Anton/Bauer Inc.	C-62
Antonelli Media Training Center	C-37
Antronix Inc.	C-62
Antronix Sales	C-62
Antsco Corp.	C-62
Anvil Cases	C-63
Anzac Div. (Adams Russell Co. Inc.)	C-63
AP New Plus, AP Business Plus & AP Sports Plus	C-2
AP (Associated Press)	C-2
APA International Film Distributors Inc.	C-2
Apache Plastics	C-63
Aphex Systems Ltd.	C-63
Applications (Television Stations)	A-1359
Applications Pending for New TV Stations	A-1359
APSC Consulting	C-37
Arben Design	C-63
Arbitron Television Market Rankings (TV Households)	A-1
Arbitron TV Households—Market Rankings	A-1
Archdiocese of Baltimore	C-2
Archive Film Productions Inc.	C-2
Arcom Labs	C-63
Arizona Commercial TV Stations	A-60
Arizona TV Stations	A-60
Arkansas Commercial TV Stations	A-81
Arkansas TV Stations	A-81
Armed Forces TV Stations	B-298
William L. & Ellen M. Armstrong	A-1373
Army & Air Force Hometown News Center	C-2
Kay Arnold Group—See William L. Cooper Productions	
ARP Films Inc.	C-2
Arrakis Systems	C-63
Arriflex Corp.	C-63
Arrow Fastener Co. Inc.	C-63
Artel Communications Corp.	C-63
Arvis Corp. Inc.	C-63
Arvis—See Adams-Russell Electronics	
Asaca/Shibasoku Corp. of America	C-63
ASCAP (American Society of Composers, Authors & Publishers)	C-2
Ascot Syndication Group	C-2
Asian Television Sales	B-1
ASN Television Network	C-2
Associated Press	C-2
Associated Utility Services Inc.	C-37
A.S.T.A.	C-3
Aston Electronics Inc.	C-63
ATI Video Enterprises Inc.	C-3
ATI	C-63

Atlantic Communications	C-37
Atlantic Video Inc.	C-3
Atlantis Entertainment Network	C-3
Atlantis Productions Inc.	C-3
Atlas/Soundolier	C-63
Audichron	C-63
Audico Inc.	C-63
Audi-Cord Corp.	C-63
Audience Research & Development	C-37
Audio Accessories Inc.	C-63
Audio Brandon Films Inc.	C-3
The Audio Broadcast Group Inc.	C-63
Audio Developments Ltd.	C-63
Audio General Entertainment Corp.	C-3
Audio Kinetics UK Ltd.	C-63
Audio L.A.	C-63
Audio Precision Inc.	C-63
Audio Productions	C-3
Audio-Technica U.S. Inc.	C-63
Audio-TV Features Inc.	C-3
Auditronics Inc.	C-63
Augat Communications Group Inc.	C-63
Auricon Division	C-64
Aurora Systems	C-64
The Austin Co.	C-37
Australian Film Commission	C-3
Australian Television Services Ltd.	C-3
Authorized Parts	C-64
Autogram Corp.	C-64
Automatic Devices Co.	C-64
Automation Techniques Inc.	C-64
Auto Safety House	C-64
AVA Electronics Corp.	C-64
Avantek Inc.	C-64
AVCOM of Virginia Inc.	C-64
Avery Productions	C-3
Avpro Inc.	C-49
AVS	C-64
AVSC Inc.	C-64
Award Films	C-3
AWM Communications Consultants Inc.	C-38
Azteca Films Inc.	C-3

B

Background Engineers Inc.	C-64
F. J. Baer Industries Inc.	C-38
Baf Communications Corp.	C-64
Bahkel Communications Ltd.	A-1373
Bajus-Jones Film Corp.	C-3
Baker Equipment Engineering Co.	C-64
Baker Scott & Co. Executive Search	C-38
Bald Mountain Lab	C-64
Ballantyne of Omaha/Strong International	C-64
Jerome Balsam Films Inc.	C-3
Bancap Corp.	C-49
B & B Towers	C-64
Bandelier Inc.	C-3
Bandera Enterprises	C-3
B & K Precision/Maxtec International Corp.	C-64
Bank of America N.T. & S.A.	C-49
Bank of Boston	C-49
The Bank of California N.A.	C-49
Bank of Montreal	C-49
Bank of New England N.A.	C-49
The Bank of New York	C-49
Bankers Trust Capital Corp.	C-49
Bob Banner Associates Inc.	C-3
Barclays American/Business Credit Inc.	C-50
Barco Industries	C-64
Bardwell & McAlister Inc.	C-64
Slim Barnard Enterprises	C-3
Robert Baron & Associates	C-3
Baron Enterprises Inc.	C-3
Barr Films	C-3
Barrett Associates Inc.	C-64
Barris Industries Inc.	C-3
Barton Printz Productions	C-3
Baruch Television Group Inc.	C-4
Bass/Francis Productions	C-4
Basys International Ltd.	C-64
Batjac Productions Inc.	C-4
Baton Rouge Advocate and State-Times	A-1388
Bauman Bible Telecasts	C-4
Bavaria Film GmbH	C-4
Bay Area Mobiletape Inc.	C-4
BBM Survey Methods—Description	A-14

BCI Inc.	C-38
BCS	C-64
Beacon Films Inc.—See The Altschul Group	
Beam Communications Corp.	A-1373
Beaveronics Inc.	C-64
Bebell Motion Picture Lab—See Films for Educators	
Bebell Siide & Filmstrip—See Films for Educators	
Alexander Beck Enterprises Inc.	C-4
Ralph E. Becker—See Television Station Partners	
Beckerman Associates Inc.	C-50
Behrens Productions Inc.	C-4
Belar Electronics Laboratory Inc.	C-64
Belden Electronic Wire & Cable	C-64
Bell & Howell Co. (Wilding Division)	C-4
Dave Bell Associates Inc.	C-4
A. H. Belo Corp. Broadcast Division	A-1373
Bencher Inc.	C-64
Benchmark Media Systems	C-64
A. Richard Benedek	A-1374
Benner-Nawman Inc.	C-65
Bergen Evening Record	A-1388
Berkeley Varitronics Systems Inc.	C-65
Michael S. Berkowitz & Associates	C-38
Bernard Associates	C-38
Charles Beseler Co.	C-68
Best Film & Video Corp.	C-4
BestWest Grip & Lighting Inc.	C-65
Beta Tech Communications Inc.	C-65
Betzer Productions Inc.	C-4
Bexel Corp.	C-4
Beyer Dynamic Inc.	C-65
BFA/Phoenix Films & Video Inc.	C-24
BFM Associates	C-38
BHP Inc.	C-65
Biddle Instruments	C-65
The Big Fights Inc.	C-4
Bijou Productions	C-4
Bill-David Associates Inc.	C-38, C-50
Bird Electronic Corp.	C-65
BIW Cable Systems Inc.	C-65
Biznet	C-4
Blackburn & Co. Inc.	C-50
Blackburn Capital Markets Group	C-50
Blackstar Communications	A-1374
Blade Communications Inc.	A-1374, A-1388
Blair Entertainment	C-4
Blair Media Inc.	C-38
Blair Television	B-1
Blonder-Tongue Laboratories Inc.	C-65
Bluegrass Broadcasting Co.	A-1374
BMC Communications	C-38
BMI—See Broadcast Music Inc.	
BNB International	C-4
Boettcher & Co.	C-50
Bogen Photo Corp.	C-65
Bogner Broadcast Equipment Co.	C-65
Bonded Services	C-4
Bonneville International Corp.	A-1374
Bonneville Media Communications	C-4
Book & Periodical Publishing Firms with TV Ownership	A-1392
Boonton Electronics Corp.	C-65
Boosey & Hawkes Inc.	C-4
Booz, Allen & Hamilton Inc.	C-38
Larry Borson Co.	C-65
Bortz & Company Inc.	C-38
Robert Bosch Corp. (See BTS Broadcast TV Systems)	
M. N. Bostick	A-1374
Boston Ventures Management Inc.	C-50
Boudreau & Associates	C-50
Bowers Design Associates	C-38
The Herbert Boyer Co.	C-38
Frank Boyle & Co.	C-50
Bozell, Jacobs, Kenyon & Eckhart Inc.	C-4
Bradpts	C-65
W. H. Brady	C-65
Braley/Morrow Inc.	C-50
Braverman Productions Inc.	C-4
Bray Studios Inc.	C-4
Joseph L. & Marion B. Brechner	A-1374
Robert W. Breckner	C-38, C-50
Walter S. Brewer Corp.	C-65
Brightstar Communications Ltd.	C-38
Brintec Corp.	C-65
British Information Services	C-4
Broad Street Ventures	C-38, C-50
Broadcast Audio Corp.	C-65
Broadcast Automation Inc.	C-65
Broadcast-Cable Associates Inc.	C-38



BROADCAST & STUDIO PRODUCTS

UHF, VHF, MMDS and
ITFS equipment

Turnkey Systems Since 1960

PO Box 68 • White Haven, PA 18661 • 717-443-9575
1-800-233-6193
FAX 717-443-9257

Broadcast Data Services	C-38
Broadcast Dynamics Pty. Ltd.	C-65
Broadcast Electronics Inc.	C-65
Broadcast Engineering Inc.	C-38
Broadcast Investment Analysts Inc./Frazier, Gross & Kadlec	C-38
Broadcast Microwave Services Inc.	C-65
Broadcast Music Inc. (BMI)	C-4
Broadcast News & Production	C-5
Broadcast News Ltd.	C-5
Broadcast Personnel Inc.	C-38
Broadcast Properties West Inc.	C-50
Broadcast Representatives Canada Ltd.	B-9
Broadcast Spot Sales Inc.	B-2
Broadcast Standards Inc.	C-5
Broadcast Supply West	C-65
Broadcast Video Systems Ltd.	C-66
Broadcasting & Cable Equipment Manufacturers & Suppliers	C-59
Brokerage & Financing Companies	C-49
Brooks Products Inc.	C-66
Stuart N. Brotman	C-38
Brown Electronics	C-66
Henry Brown	C-5
Bruel & Kjaer Instruments Inc.	C-66
Bruning & Associates Inc.	C-50
Brydson Media Sales International	B-9
Brydson Media Sales International Inc.	B-2
Brystonvermont Ltd.	C-66
BSM Systems Inc.	C-66
BSW	C-66
BTS Broadcast Television Systems Inc.	C-66
Budco	C-66
Burbank Production Plaza—See Bexel Corp.	
Burk Technology	C-66
Burlington Audio/Video Tapes Inc.	C-66
Burnham Broadcasting Co.	A-1374
Burr, Egan, Deleage & Co.	C-50
Bill Burrud Productions	C-5
Business Broker Associates	C-50
Business Systems	C-38
Busse Broadcasting Inc.	A-1374
Buyers Guide Product Index	C-105
Buyers Guide to Products & Services	C-105
Buzzco Associates Inc.	C-5

C

Cable & Television Brokerage & Financing Companies	C-49
Cable & Television Program Sources & Services	C-1
Cable Cash Call—See Newhoff-Blumberg Inc.	
Cable Communications Consultants Inc.	C-38
Cable Converter Services Corp.	C-66
Cable Engineering Inc.	C-38
Cable Films & Cable Video	C-5
The Cable Guide	C-38
Cable Investments Inc.	C-50
Cable Link Inc.	C-66
Cable Lock Connectors Ltd.	C-66
Cable Management Services	C-39
Cable Marketing Services Inc.	C-39
Cable Media Associates Inc.	C-39, C-50
Cable Power Inc.	C-66
Cable Scope Management Corp.	C-39
Cable Search Associates	C-39
Cable Services Co. Inc.	C-66
Cable Services Inc.	C-66
Cable System Survey Co.	C-39
Cable Technologies International Inc.	C-39, C-66
Cable Video Entertainment Inc.	C-5
Cabledata	C-39, C-66
Cablemasters Corp.	C-39
Cablemedia Advertising Inc.	C-39
Cabletek	C-39, C-66
Cabletek Center Products Inc.	C-66
Cabletenna Corp.	C-66
Cablewave Systems	C-66
Cadco Inc.	C-67
Herbert B. Cahan	C-39

Index to Contents

California Commercial TV Stations	A-97	Century Electronics Service Ltd.	C-68
California TV Stations	A-97	Century Precision Optics	C-68
California-Oregon Broadcasting Inc.	A-1374	Century Repair & Service Co. Inc.	C-68
Call Letters—Canadian	A-11	Cetec Gauss	C-68
Call Letters—Canadian Television Stations	A-11	CFCN Television	C-6
Call Letters—US TV Stations	A-6	Robert A. Chaisson Inc.	C-50
Calzone Case Co.	C-67	Champagne Converters & Communication Inc.	C-68
CAM Industries Inc.	C-67	A. B. Chance Co.	C-68
CAM-LOK Inc.	C-67	Chaney-McCarthy Associates	C-50
Cambridge Products	C-67	Channel Films Inc.	C-6
Camelot Entertainment Sales Inc.	C-5	Channel Five Corp.	C-6
The Camera Mart Inc.	C-67	Channel Master	C-68
CAMI Video	C-5	Channel One	C-6
Campbell-Ewald Co.	C-5	Channel 1 Entertainment Inc.	C-6
Steve Campus Productions Inc.	C-5	Channell Commercial Corp.	C-68
Camrac Studios	C-5	Channelmatic Inc.	C-68
Canadian Broadcasting Corp.	C-5	Chapman Associates	C-50
Canadian Call Letters	A-11	Bruce Chapman Co.	C-6
Canadian Communications Co.	B-9	Charles Machine Works Inc. (See Ditch Witch)	C-68
Canadian Television Stations	B-227	Charterhouse Media Group	C-50
Canadian Television Stations Call Letters	A-11	Chartwell Capital Corp.	C-50
Canare Cable Inc.	C-67	Chase Broadcasting Inc.	A-1375
Cannan Communications Inc.	A-1374	Chase Lincoln First Bank N.A.	C-50
The Cannell Studios	C-5	Chase Manhattan Bank N.A.	C-50
Canon U.S.A. Inc.	C-67	Chemical Bank	C-50
Canvideo Television Sales Ltd.	B-10	Chesapeake Television—See Commercial Radio Institute Inc.	
Capital Cities/ABC Video Enterprises Inc.	C-5	Chester Cable	C-68
Capital Cities/ABC Inc.	A-1374, A-1388, A-1392	Chicago-Tribune-New York News—See Tribune Broadcasting Co.	
Capital Cities/ABC National TV Sales	B-2	Children's Television Workshop	C-6
Capital Vision International Corp.	C-5	Chisan Unitec Ltd.	C-68
Capitol Broadcasting Co. Inc.	A-1374	Chomerics Inc.	C-68
Capitol Magnetic Products	C-67	Chris-Craft Industries Inc.	A-1375
Capitol News Service	C-5	Christian Faith Broadcast Inc.	A-1375
Capitol Production Music	C-5	Christian Lifestyle Magazine	C-6
Capitol Video Communications Inc.	C-5	Christian Television Network	A-1375, C-6
Capscan Cable Co.	C-67	Christie Electric Corp.	C-69
Career Marketing Associates	C-39	The Christophers Inc.	C-6
George Carlson & Associates	C-5	Chronicle Broadcasting Co.	A-1375
Carlton International Manufacturing Corp.	C-67	Chrono-Log Corp.	C-69
Carol Cable Co.	C-67	Church Federation of Greater Indianapolis Inc.	C-6
Carolina Christian Broadcasting	A-1374	Church of the Nazarene (Communications Dept.)	C-6
Carolina Productions	C-5	Church World Service	C-6
Carousel Film & Video	C-5	Church World Service/CROP	C-6
William B. Carr & Associates Inc.	C-39	Chyron Corp.	C-69
Carrafiello, Diehl & Associates Inc.	C-5	Ciani/Musica Inc.	C-6
Carson Industries Inc.	C-67	Cigna Investments Inc.	C-51
Carthay Studios Inc.	C-5	Cinaco Film & TV Co. Inc.	C-6
Casablanca IV	C-5	Cine-Groupe J.P. International Distribution Inc.	C-6
G. Nelson Case & Associates Inc.	C-6	Cine Magnetics Video & Film Laboratories	C-6
Jl Case	C-67	Cine 60 Inc.	C-69
Castle Hill Television	C-6	Cine-Tele Productions	C-7
Catalyst Production Services	C-6	Cinecraft Inc.	C-6
Catel Telecommunications	C-67	Cinema Products Corp.	C-69
Caterpillar Tractor Co.	C-67	Cinema Releasing Corp.	C-7
Cathedral Films	C-6	Cinema Shares International Television	C-7
CATV Amic Co.	C-39	Cinemills Corp.	C-69
CATV Design Associates Inc.	C-39	Cinetudes Film Productions Ltd.	C-7
CATV/Group I	C-39	Cinopticals Inc.	C-7
CATV Services Inc.	C-67	Cipher Digital Inc.	C-69
CATV Subscriber Services Inc.	C-39	Circuit Research Labs Inc.	C-69
Catzel, Thomas & Associates	C-6	Citadel Communications Co. Ltd.	A-1375
CAV Communications Corp.	C-39	Citibank N.A.	C-51
Caveco Equipment Ltd.	C-68	Civic Communications Corp.	A-1375
Dwight Cavendish Co.	C-68	Donald K. Clark Inc.	C-51
CB Communication Inc.	C-39	Dick Clark Productions Inc.	C-7
C. B. Distribution	C-6	Classic Entertainment Productions	C-7
CBC Enterprises	C-6	Claster Television Inc.	C-7
CBC (Canadian Broadcasting Corp.)	C-5	Clear Channel Television Inc.	A-1375
CBN Producers Group Inc.	C-6	Clear-Com Intercom Systems	C-69
CBS/Fox Video Enterprises	C-6	Clem & Lowrance Inc.	B-2
CBS News	C-6	Clokey Productions Inc.	C-7
CBS Television Stations National Sales	B-2	CLS2	C-39
CBS Inc.	A-1374	CMI Research Inc.	C-39
CC Studios Inc.	C-6	CMC Video Operation	C-69
CCA Electronics	C-68	CMX Corp.	C-69
C-COR Electronics Inc.	C-68	Coast Productions	C-7
CCTV Corp.	C-68	Coaxial Analysts Inc.	C-39
CECO Communications Inc.	C-68	Coaxial Capital Assoc. Inc.	C-51
Ceco International Corp.	C-68	Coaxial Dynamics Inc.	C-69
Cedar Rapids Gazette	A-1388	Coe Film Associates Inc.	C-7
CEI Technology	C-68	Cohu Inc.	C-69
Celwave	C-68	Coil American Technology Co.	C-69
Center Video Industrial Co. Inc.	C-68	Colbert Television Sales	C-7
Centercom	C-6	College Bowl Co. Inc.	C-7
Central Dynamics Ltd.	C-68	Color TV Systems In Use or Planned	B-299
Central Office of Information	C-6	Colorado Commercial TV Stations	A-178
Central Television Enterprises	C-6	Colorado TV Stations	A-178
Central Tower Inc.	C-68	Colorado Video Inc.	C-69

THE TED HEPBURN COMPANY

Media Brokerage Specialist
in the rapidly changing field of media brokerage,
one company stands out
as a consistent leader.

Ted Hepburn, President Todd Hepburn, Vice-President

325 Garden Road, Palm Beach, Florida 33480 (407) 863-8995
P.O. Box 42401, Cincinnati, Ohio 45242 (513) 791-8730

Colormax Electronic Corp.	C-69	Consulting Services (Management & Technical)	C-37
Kingsley Colton & Associates	C-7	Contel Federal Systems, Applied Systems Division	C-40
Columbia Electronic Cables	C-69	Continental Electronics	C-70
Columbia Pictures International Corp.	C-7	Continental Film Productions Corp.	C-8
Columbia Pictures Television	C-7	Continental Illinois National Bank & Trust Co. of Chicago	C-52
Columbine Systems	C-39	Control Com Inc.	C-70
Columbus Commercial Dispatch	A-1388	Control Concepts Corp.	C-70
Columbus Dispatch	A-1388	Control Technology Inc.	C-70
Comark Communications Inc.	C-69	Conus Communications	C-8
Combined Broadcasting Inc.	A-1375	Conus-TV Direct	C-8
Comerica Bank-Detroit	C-51	Convergence	C-70
Comex Corp.	C-39	Convergence Corp.	C-70
Commercial Dispatch Publishing Co.—See Birney Imes Jr.		Converter Parts Inc.	C-70
Commercial Radio Institute Inc.	A-1375	Cooga Mooga Inc.	C-8
Commercial TV Stations—Foreign-Language Programming	B-225	Cook Inlet Communications Corp.	A-1375
Comm/Scope Inc.	C-69	Cooley Associates Inc.	C-40
Communication Marketing & Consulting Ltd.	C-69	Roger Cooper & Associates	C-40
Communication Resources/Media Brokers	C-39, C-51	William L. Cooper Productions Inc.	C-8
Communication Technologies Inc.	C-39	Cooper-Rutter Associates Inc.	C-40
Communications Brokers Inc.	C-51	Coral Pictures Corp.	C-8
Communications Capital Corp.	C-51	Corelli-Jacobs Recording Inc.	C-8
Communications Capital Group Inc.	C-51	Cori Films International	C-8
Communications Engineering	C-39	Sol Cornberg	C-40
Communications Equity Associates Inc.	C-39, C-51	Cornwall Associates Inc.	C-40
Communications Finance Inc.	C-51	Corridor Broadcasting Corp.	A-1375
Communications Financial Services Inc.	C-52	Corsair Pictures	C-8
Communications Investment Service Co.	C-52	Cosmos Broadcasting Corp.	A-1375
Communications Link Inc.	C-39	Pierre Cossette Productions	C-8
Communications Partners Ltd.	C-52	The Costelow Co. Inc.	C-70
Communications Resources L.P.	C-7	Cottrell & House Inc.	C-40
Communications Studies & Planning International Inc.	C-40	D. F. Countryman Co.	C-70
Communications Systems Group/General Television Network	C-70	Covenant House	C-8
Communications Inc.	C-7	Cox Enterprises Inc.	A-1375, A-1388
Comprehensive Service Audio Visual Inc.	C-70	Thomas Craven Film Corp.	C-8
Comprehensive Video Supply Corp.	C-70	Crawleys Animation Inc.	C-8
Compro Productions	C-7	CRC Electronics Inc.	C-71
Comprompter Inc.	C-70	Creative International Activities Ltd.	C-8
Compu-Prompt	C-70	Creative Programming Inc.	C-8
CompuLink	C-40	Credit Protection Association Inc.	C-40
Computer Management Systems Inc.	C-40	R. C. Crisler & Co. Inc.	C-52
Computer Prompting Corp.	C-70	CRM/McGraw-Hill	C-8
Computer Research Inc.	C-40	Crocker National Bank	C-52
Comrex Corp.	C-70	CROP (Church World Service/CROP)	C-6
Comsat Video Enterprises	C-40	Crosspoint Latch Corp.	C-71
Comse Sales/John Weeks Enterprises	C-70	Crouse-Hinds Co.	C-71
Comsearch	C-40	John Crowe Productions	C-8
Comsonics Inc.	C-40, C-70	Crown International Inc.	C-71
Comtech Antenna Div.	C-70	Crown International Television	C-8
Comtek Inc.	C-70	Crystal Pictures Inc.	C-8
Com-Tek	C-70	CS Communications Inc.	C-40
Comtel Video Services Inc.	C-40, C-7	CSE Technologies	C-71
Comwave	C-70	CSI Marketing	C-71
Comwest	C-70	CST Entertainment	C-8
Concord Commercial Corp.	C-52	CST Technology Inc.	C-40
Condor Television	C-8	CTI Installations Inc.	C-71
Conley & Associates	C-40, C-52	CTIC Associates	C-40
Jerry Conn Associates Inc.	C-70	CTV Television Network	C-8
Connecticut Commercial TV Stations	A-201	CTW (Children's Television Workshop)	C-6
Connecticut Mutual Life Insurance Co.	C-52	Cubicomp Corp.	C-71
Connecticut National Bank	C-52	William Kenneth Cumming & Associates	C-40
Connecticut TV Stations	A-201	Cummins-Allison Corp.	C-40
Connectronics Corp.	C-70	Current Technology Inc.	C-71
Conrac Division (See Display Products Group)	C-70	Dan Curtis Distribution Corp.	C-8
Consolidated Film Industries	C-8	Cushcraft Corp.	C-71
Consolidated Film Laboratories—See Consolidated Film Industries		Custom Enterprises	C-71
Constant Communications Co.	C-52	Custom Films/Video Inc.	C-8
Construction Permits (Television Stations)	A-1342	Customusic Div.—See Rowe International Inc.	
Consulate General of the Netherlands	C-8	Cycle Sat	C-8, C-40

Index to Contents

D

Dage-MTI Inc.	C-71
Peter W. Dahl Co. Inc.	C-71
Da-Lite Screen Co. Inc.	C-71
Dallas Morning News	A-1388
Daly & Associates Inc.	B-2
D & R Animation	C-9
Daniels & Associates	C-52
The Lloyd Daniels Corp.	C-9
DAP TV Associates	C-9
Data Center Management Inc.	C-71
Datacount Inc.	C-71
Datatek Corp.	C-71
Dataworld	C-40
Datum Inc.	C-71
Davis & Sanford Co. Inc.	C-71
Jefferson Davis Associates	C-40
Davis-Goldfarb Co.	A-1375
Day of Discovery	C-9
dB Communications Inc.	C-71
dbx	C-71
Decibel Products Inc.	C-71
Dedo Weigert Film GmbH	C-71
Dedotec USA Inc.	C-71
The Deer River Group	C-40, C-52
DeHart Broadcast Brokers	C-52
DEK Inc.	C-71
Del Compu-Cable System Inc.	C-71
Delaware Commercial TV Stations	A-210
Delaware TV Stations	A-210
Lincoln Dellar & Co.	C-52
Deloitte, Haskins & Sells	C-40
Delta Electronics Inc.	C-71
Deluxe Laboratories Inc.	C-9
Hal Dennis Productions	C-9
DeRand Investment Corp. of America	C-52
DES Associates	C-40, C-52
Description of Station Directory Section	A-13
Design Automation Inc.	C-40
Desisti Lighting/Desmar Corp.	C-71
Destination Television	C-9
Devillier-Donagan Enterprises	C-9
Devine's Machine & Design Inc.	C-72
De Wolfe Music Library Inc.	C-9
Jerry Dexter Productions Inc.	C-9
Jerry Dexter Program Syndication	C-9
Dexter, Dryer & Lai	C-9
Dialight Corp.	C-72
Dialogic Communications Corp.	C-72
Diamond Artists Ltd.	C-9
Diamond Communication Products Inc.	C-72
Diamond Electronics Inc.	C-72
Diamond P	C-9
Dielectric Communications	C-72
Digital Arts	C-72
Digital F/X Inc.	C-72
Digital Images	C-9
Digital Services Corp. (DSC)	C-72
Digitel—See NCS Industries Inc.	
Digitrace Inc.	C-72
Diner+Allied Film & Video Services	C-9
Direct Video Marketing Inc.	C-40
Discount Video Warehouse	C-72
Discovery Productions	C-9
Display Products Group	C-72
District of Columbia Commercial TV Stations	A-212
District of Columbia TV Stations	A-212
Ditch Witch	C-72
Di-Tech Inc.	C-72
Diversified Communications	A-1376, A-1392
Diversified Manufacturing & Marketing Co.	C-72
Dix Communications	A-1388
Dix Communications—See Wooster Republican Printing Co.	
Dixie Entertainment Productions Inc.	C-9
Dolby Laboratories Inc.	C-72
Domain Telemedia	C-9
Dome & Associates Inc.	B-2
Donaldson Lufkin & Jenrette	C-52
Donatelli & Klein Inc.	A-1376
Donley Cablevision Supply	C-72
Donnelley Marketing Information Services	C-41
Donrey Media Group	A-1388
Dora-Clayton Agency Inc.	B-2
Dorate Inc.	C-72
Dorrrough Electronics	C-72
Dow Jones News Services	C-9
Dow-Key Microwave Corp.	C-72

Drake-Chenault	C-72
R. L. Drake Co.	C-72
Draper Communications Inc.	A-1376
Drew Associates Inc.	C-9
R. H. Drewry Group	A-1376
Drexel, Burnham, Lambert Inc.	C-52
The Drop Shop Ltd.	C-72
DSC (Digital Services Corp.)	C-72
DSI Communications Inc.	C-72
Du Art Video	C-9
Dubie-Do Productions Inc.	C-9
Dubner Computer Systems Inc.	C-72
Robert L. Dudley	A-1376
Duhamel Broadcasting Enterprises	A-1376
Victor Duncan Inc.	C-72
Cal Dunn Studios Inc.	C-9
Michael Dunn Productions	C-9
The Durafilm Co.	C-9
Dusek Communications Inc.	C-41
B.E. Duval Co.	C-73
DX Communications Inc.	C-73
Dyco Electronics Inc.	C-41
Dynair Electronics Inc.	C-73
Dynamic Technology Ltd.	C-73
Dynatech Communications	C-73
Dynatech Newstar	C-73
Dynocomm Productions	C-41, C-9

E

Eagle Cable Communications	C-41
Eagle Communications Inc.—See Precht Communications Inc.	
Eagle Comtronics Inc.	C-73
E & M Cable Associates Inc.	C-41
Earthrise Entertainment Inc.	C-9
Eastern Microwave Inc.	C-73
Eastman Kodak Co.	C-73
Eaton Corp.	C-73
Ebbets Field Productions	C-9
Ebony/Jet Showcase	C-9
Echo Science Corp.	C-73
Echolab Inc.	C-73
ECI Marketing Inc.	C-9
Eclectic Enterprises Inc.	C-73
Ecumedia News	C-10
Ed-Venture Films	C-10
Eden Broadcast Services Inc.	C-52
Editel-Chicago	C-10
EDM & Associates Inc.	C-41
Edstan Studio West	C-10
Educational/Public TV Stations	A-1264
Ralph Edwards/Stu Billett Productions	C-10
EECO Inc./Convergence	C-73
EEG Enterprises Inc.	C-73
EEV Canada Ltd.	C-73
EEV Inc.	C-73
EG & G Electro Optics/Strobguard	C-73
Eigen Video	C-73
Eimac	C-73
Eitel Electronics	C-73
Elan Enterprises Ltd.	C-73
Elector USA Inc.	C-73
Electra Pictures Inc.	C-10
Electro Impulse Inc.	C-74
Electrohome Ltd.	C-73
Electroline TV Equipment Inc.	C-74
Electronic Distributors Research Institute	C-41
Electronic Publishers Inc.	C-74
Electronic Systems Laboratories Inc.	C-74
Electronics, Missiles & Communications Inc.	C-74
Electrovert Inc.	C-74
Electro-Voice Inc.	C-74
Elephant Industries	C-74
Bert Elliott Sound Inc.	C-10
Don Elliott Productions	C-10
Eliis Enterprises	C-10
Elnova Professional Electronics Ltd.	C-74
Etra Group Research	C-41
EM Electronics Inc.	C-74
EMCEE Broadcast Products—See Electronics, Missiles & Communications Inc.	
Emcor Products/Crenlo Inc.	C-74
Emerald Entertainment Inc.	C-10
J. B. Emerson & Associates	C-41
Empire Films Inc.	C-10
EMR Division (3M Co.)	C-74
Encyclopaedia Britannica Educational Corp.	C-10
E-N-G Corp.	C-74

Enoki Films USA Inc.	C-10
Enterprise Electronics Corp.	C-74
Enterprises Productions Inc.	C-10
Entertainment Network	C-10
Entertainment Programming Services Ltd.	C-10
Entron Inc.	C-74
Environmental Technology Inc.	C-74
Envoy Productions Inc.	C-10
The E. O. Corp.	C-10
The Episcopal Radio-TV Foundation	C-10
Equibank	C-52
Equipment Manufacturers & Suppliers (Television & Cable)	C-59
Equitable Capital Management Corp.	C-52
ESE	C-74
Essence Television Productions Inc.	C-10
Ethereum Scientific Corp.	C-74
ETV Stations	A-1264
EUE/Screen Gems	C-10
Euramco International Inc.	C-10
European American Bank & Trust Co.	C-52
European Television Inc.	C-10
Evening Post Publishing Co.	A-1376, A-1388
Evening Telegram Co.—See Morgan Murphy Stations	
Eventide Inc.	C-74
Katherine R. & Robinson O. Everett	A-1376
Everstick Anchor Co.	C-74
Evertz Microsystems Ltd.	C-74
Paul J. Ewing Co.	B-2
Excalibur Industries Inc.	C-74
Excel Telemedia International Corp.	C-10
The Executive Television Workshop Inc.	C-41
William A. Exline Inc.	C-52
Expanded Entertainment	C-10
Express Tower Co. Inc.	C-74
Eye Contact Inc.	C-10
E.Y.R. Programs Inc.	C-10
E-Z Way Products Inc.	C-74

F

Jerry Fairbanks Productions	C-10
Fairchild Data Corp.	C-74
Fairchild Publications	A-1392
Faith For Today	C-10
Family Films	C-11
Family Group Ltd.	A-1376
Family Guide Network	C-11
Family Theater Inc.	C-11
F.A.P. Video—See Fine Arts Productions Inc.	
Fargo Forum	A-1388
Farkas Films Inc.	C-11
Faroudja Laboratories Inc.	C-74
Farragut Communications Inc.	A-1376
FBC Entertainment	C-11
Features International	C-11
Don Fedderson Productions	C-11
Federal Broadcasting Co.	A-1376
Richard Feiner & Co. Inc.	C-11
Ferno-Washington Inc.	C-75
Toni Ficalora Productions	C-11
Fidelipac Corp.	C-75
Fidelity Bank	C-52
Fife-Pearce Electric Co.	C-75
Film Opticals Inc.	C-11
Film Service	C-41
Film Service Corp.	C-11
Filmack Studios	C-11
Film Core	C-11
Filmfair	C-11
Filmfair Communications	C-11
Filmlife Inc./Fortress Film Depository	C-11
Filmline Corp.	C-75
Films Afield	C-11
Films Five Inc.	C-11
Films for Educators/Films for Television	C-11
Films Inc.	C-11
Films of India	C-11
Filmtriat International Corp.	C-11
Filmworld Television Inc.	C-11
Financial News Network	C-11
Financing & Brokerage Companies	C-49
Finline Communications Inc.	C-75
Fiore Films Inc.	C-11
Imero Fiorentino Associates Inc.	C-41
First Atlantic Group Inc.	C-52
First Bank of Minneapolis	C-52
First Camera Video	C-75

We'll help you maintain Peak Transmitter Performance

The Rohde & Schwarz RMS-100 Remote Monitoring System keeps track of 16 performance sensitive parameters. This real time monitoring, analysis and reporting gives you the information you need to keep your station operating right up to spec.

Rohde & Schwarz engineers, manufactures and services the RMS-100 along with a wide variety of test instruments and systems in the United States to assure you of prompt delivery and service. For complete information write or call:



ROHDE & SCHWARZ

4425 Nicole Drive, Lanham, MD 20706, Tel (301) 459-8800.
In Canada Call: (613) 592-8000



First Carolina Satellite	C-75
First Chicago Telemedia Services	C-11, C-41
First Chicago Venture Capital	C-52
First Data Resources Inc.	C-41
First Interstate Bank of California	C-53
First Light Productions	C-11
The First National Bank of Chicago	C-53
First National Bank of Maryland	C-53
First Time Productions Inc.	C-11
First Union National Bank	C-53
First Wisconsin National Bank of Milwaukee	C-53
Norman Fischer & Associates Inc.	C-41, C-53
Fish-Schurman Corp.	C-75
Fisher Broadcasting Inc.	A-1376
Fishing the West	C-11
Flagg Films Inc.	C-12
Flash Technology Corp. of America	C-75
Thomas J. Flatley	A-1376
Fleet National Bank	C-53
Florida Commercial TV Stations	A-220
Florida TV Stations	A-220
FM Systems Inc.	C-75
FNN (Financial News Network)	C-11
FOR-A Corporation of America	C-75
Milton Q. Ford & Associates Inc.	C-53
Paul Dean Ford, Broadcast Engineering Consultant	C-41
Foreign-Language Programming on Public/Educational TV Stations	B-225
Foreign-Language Programming on U.S. Commercial TV Stations	B-225
Richard A. Foreman	C-53
Forman Productions Inc.	C-12
Format Productions	C-12
Fort Worth Tower Co. Inc.	C-75
Forte Inc.	C-75
Fortress Film Depository—Filmlife Inc.	C-11
Forum Publishing Co.	A-1376
Robert H. Forward & Associates	C-41
Foster Associates Inc.	C-41
Fostex Corp.	C-75
Four Star International Inc.	C-12
Foursquare Communications Inc.	C-41
Craig Fox Group	A-1376

Index to Contents

Fox/Lorber Associates	C-12
Fox Television Stations Inc.	A-1376
Foxwood Communications Inc.	C-41
Franey & Parr	C-41
Sandy Frank Film Syndication Inc.	C-12
Lionel L. Fray & Assoc. Inc.	C-41
Frazier, Gross & Kadlec	C-41
Freberg Ltd.	C-12
Free Wheelin' Films Inc.	C-12
Freedom Newspapers Inc.	A-1376, A-1388
Freedom Sports Network	C-12
Freeland Products Inc.	C-75
Fremantle International Inc./Talbot Television Ltd.	C-12
Louis Frey Jr.	A-1376
Frezolini Electronics Inc.	C-75
Fries Distribution Co.	C-12
Front Projection Co.	C-75
Fuji Photo Film USA Inc.	C-75
Fujinon Inc.	C-75
Funnyworld Productions Inc.	C-12
Future Productions Inc.	C-75

G

Gabriel Electronics Inc.	C-75
Gamco Industries Inc.	C-75
Gammon Media Brokers Inc.	C-53
G & M Power Products	C-75
G & P Cable Consultants	C-41
Gannett Broadcasting Group (Division of Gannett Co. Inc., Washington DC)	A-1376
Guy Gannett Broadcasting Services	A-1377
Gannett Newspapers	A-1388
Gannett Production Services/KUSA-TV	C-12
Guy Gannett Publishing Co.	A-1388
Clifton Gardiner & Associates Inc.	C-53
Clifton Gardiner & Co.	C-53
Gardiner Communications Corp.	C-76
Frank Gari Productions Inc.	C-12, C-41
Garner Industries	C-76
Gateway Communications Inc.	A-1377
Gateway Films	C-12
Gaylord Broadcasting Co. (Subsidiary of Oklahoma Publishing Co.)	A-1377
Gaylord Production Co.	C-12
Gaynes Productions Ltd.	C-12
GBC-CCTV/Washington Corp.	C-76
G. C. Electronics Co.	C-76
GE Support Services/RCA Broadcast	C-45
Genco Inc.	C-76
General Cable Co.	C-76
General Electric Capital Corp.	C-53
General Electric Co.	A-1377, C-76
General Instrument Corp. (Comm/Scope Division)	C-76
General Instrument Corp. (Tocom Div.)	C-100
General Machine Products Co. Inc.	C-76
General Optronics Corp.	C-76
General Semiconductor Industries Inc.	C-76
General Television Network/Communications Systems Group	C-70
Generic Computer Systems	C-41
Genesis Entertainment	C-12
Geneva Group of Companies Inc.	C-76
Genrad Inc.	C-76
Gentner Electronics Corp.	C-76
James R. George Inc.	C-53
The George-Ingraham Corp.	C-76
Georgia Commercial TV Stations	A-276
Georgia TV Stations	A-278
G. G. Communications Inc.	C-12
GGP Sports	C-12
Dick Gideon Enterprises	C-40
Gilbert Altschul Productions Inc.—see The Altschul Group	
Gilbert Engineering Co. Inc.	C-76
Gillett Holdings Inc.	A-1377
James S. Gilmore Jr.	A-1377
Gilson International	C-12
Malcolm I. Glazer	A-1377
Glen Rock Graphics	C-76
Glen-Warren Broadcast Sales	B-10
Global News Services	C-12
Global Systems Corp.	C-76
Global Vision Group	C-12
Globe Battery Division (Johnson Controls Inc.)	C-76
Globo TV Network-Brazil	C-13
GML Grove	C-76
The Goddard Group	C-41
Gold Coast Communications Inc.	C-13
Jeff Gold Productions Inc.	C-13
Melvin A. Goldberg Inc./Communications	C-41

Golden TV	C-13
Golden West Videotape	C-13
The Samuel Goldwyn Television Co.	C-13
Gomes Leow Inc.	C-13
Marvin Goodman Associates	C-13
Dan Goodman Productions Inc.	C-13
Mark Goodson Productions	C-13
Goodway Marketing Inc.	C-41
Alan Gordon Enterprises Inc.	C-76
Gorman-Redlich Manufacturing Co.	C-76
Gospel Films Inc.	C-13
Gotham Audio Corporation	C-76
Gotham Communications	C-13
Gould Entertainment Corp.	C-13
Gould Inc.	C-77
Goulding-Elliott Greybar Productions Inc.	C-13
G. P. Slide Co. Inc.	C-13
Rudolf F. Graf	C-42
Graham-Patten Systems Inc.	C-77
Granada Television International Ltd.	C-13
W. John Grandy	C-53
Granite Broadcasting Corporation	A-1377
Sherry Grant Enterprises Inc.	C-13
The Grass Valley Group Inc.	C-77
Gray Communications Consultants Inc.	C-42
Gray Communications Systems Inc.	A-1377, A-1388
Gray Engineering Laboratories Inc.	C-77
Gray-Schwartz Enterprises Inc.	C-13
Eugene F. Gray Co.	B-2
Gray, Tice & Marshall	C-53
Great American Broadcasting Co.	A-1377
The Great American Market	C-77
The Great Entertainment Co.	C-13
Great Plains National Instructional Television Library (GPN)	C-13
Great Trails Broadcasting Corp.	A-1377
Howard Green Group	A-1377
Greene & Dewar New Wilderness Productions	C-13
Charles Greene Associates	C-53
Larry Greene Productions Inc.	C-13
Greenebaum & Associates	C-42
The Art Greenfield Co.	C-13
Abner J. Greshler Productions Inc.	C-13
Greyhound Financial Corp.	C-54
Merv Griffin Enterprises	C-13
Frederick G. Griffin, P.C., Consulting Engineer	C-42
Griffin Television Inc.	A-1377
Griffith & Tekushan Inc.	C-13
Sherman Grinberg Film Libraries Inc.	C-13
Grinnan Fixture Co.	C-77
Group One	C-14
Group Owners of Low Power TV Stations	B-74
Group Ownership of TV Stations	A-1373
Group 3 Development	C-42
Group W Productions	C-14
Group W Television Sales	B-2
Group W—Westinghouse Broadcasting (Subsidiary of Westinghouse Electric Corp.)	A-1377
Grumman Electronic Systems Division	C-77
James Grunder & Associates Inc.	C-77
GTE Products Corp.	C-77
GTE Spacenet Corp.	C-77
GTG (Grant Tinker/Gannett Entertainment)	C-14
Guam Commercial TV Stations	A-1241
Guam TV Stations	A-1241
Gutman & Gutman Inc.	C-14

H

Alfred Haber Inc.	C-14
Hague & Company	C-42, C-54
Hallikainen & Friends Inc.	C-77
Hallway Productions Inc.	C-14
Robert Halmi Inc.	C-14
Hamilton Communications Consultants Inc.	C-42
Hamilton Erection Inc.	C-77
Hammond Industries Inc.	C-77
H & C Communications Inc.	A-1378
H & E Micro-Trak Corp.	C-77
Handel Film Corp.	C-14
Hanna-Barbera Productions Inc.	C-14
Hanson & Associates	C-54
Harbridge House Inc.	C-42
Hardesty, Puckett & Co.	C-54
Hardigg Industries Inc.	C-77
Hardwick Communications Enterprises	C-42
Harmon Cable Communications	C-54
Larry Harmon Pictures Corp.	C-14

Harmony Gold USA Inc.	C-14
Harrington, Righter & Parsons Inc.	B-2
Harris Corp. (Broadcast Division)	C-77
Harris Corp. (Business Communication Systems Div.)	C-77
Harris Corp. (Video Systems Operation)	C-77
Harris Farinon	C-77
Harris-Tuchman Productions Inc.	C-14
Harriscope	C-14
Harriscope Corporation	A-1378
Harrison, Bond & Pecaro	C-42, C-54
Harron Communications Corp.	A-1378
Harte-Hanks Communications Inc.	A-1388
The Hartley Film Foundation Inc.	C-14
Con Hartsock & Co.	C-14
Hartstone & Dickstein Inc.	C-54
Harwood Manufacturing Co.	C-78
Hastad Engineering Company	C-42
Havas Leasing Co.	C-42, C-78
Hawaii Commercial TV Stations	A-332
Hawaii TV Stations	A-332
Dan Hayslett & Associates Inc.	C-54
HBD Studio Productions	C-14
Health TV Corp.	C-14
F. P. Healy & Co. Inc.	C-42
Hearst Broadcasting	A-1378
The Hearst Corp.	A-1392
Hearst Metrotone News	C-14
Hearst Newspapers	A-1389
Heart of the Nation	C-14
Karl Heitz Inc.	C-78
Heller Financial Inc.	C-54
Hemdale Film Corp.	C-14
Hemingway Broadcasting Co.	C-14
Henry-Gill Inc.	C-42
Henson International Television	C-14
The Ted Hepburn Co.	C-54
Frederick Herbertson Producer Ltd.	C-14
Heritage Broadcasting Co.	A-1378
Heritage Entertainment Inc.	C-14
Heritage Media Corp.	A-1378
Hewlett-Packard Co.	C-78
Hickok Electrical Instrument Co.	C-78
Hickory Record	A-1389
R. Miller Hicks & Company	C-42, C-54
Joe Higgins & Co.	C-42
The High Technology Group Inc.	C-42
Hipotronics Inc. (Power Products Division)	C-78
James C. Hirsch Communications Servis	C-42
Historica Consultancy	C-15
Hitachi Denshi America Ltd.	C-78
Bob Hix Co. Inc.	B-3
HK-TV International Ltd.	C-15
Werner Hlinka	C-15
HM Electronics Inc.	C-78
HMS Communications	C-15
The Hoarty Corp.	C-42, C-54
Mel Hodell Media Broker	C-54
Hoffend & Sons Inc.	C-78
Hoffman Engineering Co.	C-78
Hoffman-Schutz Media Capital Inc.	C-54
Hogan-Feldmann Inc.	C-54
Holaday Industries Inc.	C-78
Holan Equipment	C-78
Hollywood Newsreel Syndicate Inc.	C-15
Hollywood Vaults Inc.	C-15
The Holt Corp.	C-54
Holt, Rinehart and Winston	C-15
Holzberg Inc.	C-78
Home Life Insurance Co.	C-54
The Home News Co.	A-1378, A-1389
Home Shopping Network	C-15
Home Shopping Network 2	C-15
Home Shopping Network—See Silver King Bcstg.	
Raymond Horn Syndications	C-15
Thomas Horton Associates	C-15
Hotronc Inc.	C-78
Gerald M. Howard, Communications Attorney	C-42
Howard Radio-TV Productions	C-15
Thomas Howe Assoc. Ltd.	C-15
Howe Technologies Corp.	C-78
HR Broadcasting Corp.	A-1378
H-R Productions Inc.	C-15
HSN Broadcasting Sales	B-3
Hubbard Broadcasting Inc.	A-1378
Hubbard Communications Inc.	C-78
Hudson Investment Corp.	C-54
Ben Hughes Communication Products Co.	C-78
Hughes Microwave Communications Products	C-78

Hughes Television Network Inc.	C-15
Hughey & Phillips Inc.	C-78
J. C. Humke and Associates Inc.	C-42
Hundred East Credit Corp.—See Philips Credit Corp.	
Hy-Gain—See Telex Communications Inc.	
Hyett/Ramsland Inc.	B-3

I

IBA Commercial Program Contractors & TV Systems of the UK	B-300
ICM Artists Ltd.	C-15
Idaho Commercial TV Stations	A-350
Idaho Falls Post Register	A-1389
Idaho TV Stations	A-350
I.D.D.H.	C-15
IEC Co.	C-78
IGM Communications	C-78
Ikegami Electronics (U.S.A.) Inc.	C-78
ILC Technology	C-79
Illinois Commercial TV Stations	A-362
Illinois TV Stations	A-362
John Iltis Associates	C-42
Image Magnification Inc.	C-79
Image Video Ltd.	C-79
Imageing Laser Disk Systems Inc.	C-79
Imagicom Productions Inc.	C-15
Birney Imes Jr.	A-1378
Immad Broadcast Services	C-42, C-79
Impact Presentations	C-15
Independent Exchange News Assn. Inc.	C-15
The Independent Group of Cos. Inc.	C-42
Independent Network Inc.	C-15
Independent Television Sales (ITS)	B-3
Index to Advertisers	xxxii
Index to Products & Services (Buyers Guide)	C-105
Indiana Commercial TV Stations	A-416
Indiana National Bank	C-54
Indiana Pressed Steel	C-79
Indiana Steel & Wire	C-79
Indiana TV Stations	A-416
Indianer Multimedia	C-79
Information Display Systems	C-79
Info/Soft	C-79
Innovative Productions Inc.	C-15
Innovative Television Equipment	C-79
Inovonics Inc.	C-79
The Inspirational Network	C-15
The Institute For Rehabilitation & Research	C-15
Instructional Television Stations	B-206
Insulation Systems Inc.	C-79
Integral Corp.	C-79
Interactive Market Systems Inc.	C-42
Interactive Motion Control	C-79
Interama Inc.	C-15
Interand Corp.	C-79
Intercept Communication Products Inc.	C-79
Intercontinental Releasing Corp.	C-15
Intercontinental Services Ltd.	B-11
Intercontinental Televideo Inc.	C-15
Interface Group Inc.	C-42
Inter-Global Communications	C-15
Inter-Global News	C-15
Intergroup Technologies Inc.	C-79
Intermedia Arts Minnesota	C-15, C-42
International Advertising Sales	B-3, C-15
International Bible Society	C-15
International Broadcast Systems Inc.	C-42
International Broadcast Systems Ltd.	C-15
International Communications Group Ltd.	C-43
International Creative Management Inc.	C-43
International Home Entertainment Inc.	C-15
International Media Associates	C-16
International Microwave Corp.	C-79
International Nuclear Corp.	C-79
International Program Consultants Inc.	C-16
International Tapetronics Corp./3M	C-79
International Tele-Film Enterprises Ltd.	C-16
International Television Enterprises	C-16
International Television Film Distributing Co. Inc.	C-16
International Treasures	C-16
International TV Stations & Sets	B-275
Intersound	C-16
Interstate Cable Enterprises Inc.	C-79
Intrastellar Electronics	C-80
Iowa Commercial TV Stations	A-446
Iowa Malleable Iron Co.	C-80
Iowa TV Stations	A-446

Index to Contents

Iris Films Inc.	C-16
Irwin/Superior Communications Construction Inc.	C-80
Israel Film Centre	C-16
The "It Is Written" Telecast	C-16
Italtoons Corp.	C-16
ITC Entertainment Group	C-16
INTELCG USA	C-80
Itara/Belmoor	C-80
Itf/Gaylord Productions	C-16
ITFS (Instructional Television Stations)	B-206
ITS Corp.	C-80
ITS-Independent Television Sales	B-3
ITT Cannon Electric	C-80
ITT Electron Technology Division	C-80
ITT Space Communications Inc.	C-80
ITW Linx	C-80
Ivanhoe Communications Inc.	C-16

J

Riley Jackson Productions	C-16
Henry Jaffe Enterprises Inc.	C-16
Jamar-Rice Co.	C-54
Jameson Corp.	C-80
Jamieson Film Co.	C-80
Jampro Antennas Inc.	C-80
Janus Films Co.	C-16
Javelin Electronics	C-80
Jay Inc.	C-16
Jayan Film Productions	C-16
JBL Professional	C-80
J.E.D. Productions Corp.	C-16
Jefferson-Pilot Data Services Inc.	C-43
Jefferson Pilot Teleproductions	C-16
Jefferson-Pilot Communications Co. (Subsidiary of Jefferson-Pilot Corp.)	A-1378
Jensen Tools Inc.	C-80
Jerry Jerome Productions Inc.	C-16
Jerrold Applied Media Lab	C-43
Jerrold Division (General Instrument Corp.)	C-80
The Jewish Chautauqua Society	C-16
JJT Distributing Inc.	C-80
The J-Lab Co.	C-80
J-Mar Electronics Ltd.	C-80
JMP Videoconference Group	C-16
Johanson Manufacturing Corp.	C-80
John Hancock Mutual Life Insurance Co.	C-54
Jim Johnson & Associates Inc.	C-43
Johnson Controls (Globe Battery Division)	C-76
Johnson Controls Inc.	C-80
Johnson Electronics Inc.	C-80
Johnson, Crowley & Associates	C-54
Johnstown Tribune-Democrat	A-1389
The Jones Group Ltd.	C-54
Gordon Jones Programming	C-16
Hooper Jones Associates Inc.	B-3
Joseph Josephson	C-16
Joslyn Manufacturing & Supply	C-80
Journal Films Inc.—See The Altschul Group	
Journal Graphics Inc.	C-16
JRD Productions	C-16
Just Media	B-3
JVC Professional Products Co.	C-80

K

Paul Kagan Associates Inc.	C-43
Kagan Media Appraisals	C-54
Kahn Communications Inc.	C-81
Kalart Victor Corp.	C-81
Kalba International Inc.	C-43
Kalil & Co. Inc.	C-54
Kaman Broadcasting Systems	C-81
Kamen Audio Productions Inc.	C-17
Lester Kamin & Company	C-54
Kamin Broadcasting Co.	C-54
K & H Productions Inc.	C-16
Kanematsu-Gosho (USA) Inc.	C-81
Kangaroo Video Products Inc.	C-81
Kansas Commercial TV Stations	A-467
Kansas TV Stations	A-467
Thomas Karwin & Associates	C-43
Katz Communications Inc.	B-3
Katz Sports	C-17
Kavouras Inc.	C-81
Kay Elemetrics Corp.	C-81
Kay Industries Inc.	C-81
KDI Electronics	C-81

Robert Keeshan Associates Inc.	C-17
Robert Keith & Co. Inc.	C-43, C-81
Kelley Associates Inc.	C-54
Kelly Broadcasting Co.	A-1378
Keltec Florida Microwave Products	C-81
KEM Elektronik Mechanik GmbH	C-81
M. A. Kempner Inc.	C-17
Kentucky Commercial TV Stations	A-485
Kentucky TV Stations	A-485
Kenwood USA Corp.	C-81
Kepper, Tupper & Co. Inc.	C-55
KES	C-81
Kettell-Carter Inc.	B-5
Key Systems	C-43
Keylite PSI	C-81
Killiam Shows Inc.	C-17
George Kimble—See Craig Fox Group	
Bob Kimel's New England Media Inc.	C-55
Kinematics/Truetime	C-81
Kinetic Design Systems Ltd.	C-17
King Broadcasting Co.	A-1378
King Features Entertainment	C-17
King Phoenix Entertainment Inc.	C-17
King World Productions	C-17
Kings Electronics Co. Inc.	C-81
Kintek Inc.	C-81
Kintronc Laboratories Inc.	C-81
T. F. Kirkman Inc.	C-43
Klein &	C-17, C-43
Walter J. Klein Company Ltd.	C-17
Klein Tools Inc.	C-81
Kliegl Bros. Universal Electric Stage Lighting Co. Inc.	C-81
Kline Towers	C-82
Kluge Communications Inc.	C-17
Knox Video	C-82
Kobold Lighting	C-82
Kode Inc.	C-82
Kohlberg Kravis Roberts & Co.	A-1378
Kollmorgen Corp.	C-82
Kompas/Biel & Associates Inc.	C-43
Konyo International Inc.	C-82
Koplar Communications Inc.	A-1379
Kozacko-Horton Co.	C-55
K-Pay Entertainment Inc.	C-17
Kreklow Film & Television	C-17
K-Tech	C-82
Kultur International Films Inc.	C-17
Kurz & Root Co.	C-82
Kushner Locke Co. Inc.	C-17
KWTX Broadcasting Co.	A-1379

L

N. Lee Lacy/Associates	C-17
Ladue Building & Engineering Corp.	C-82
Laird Telemedia Inc.	C-82
Lakart Corp.	C-82
Lake Systems Corp.	C-82
Lamco Communications Inc.	A-1379
Lance Industries	C-82
Landmark Communications Inc.	A-1379, A-1389
L & R Communications Ltd.	C-82
The Landsburg Co.	C-17
Landy Associates Inc.	C-82
Don Lane Pictures Inc.	C-17
T. B. Lanford Estate	A-1379
Lappas & Lindberg Co.	C-43
Larcan Communications Equipment Inc.	C-82
LaRose Productions Ltd.	C-17
Larson Electronics Supply Inc.	C-82
H. B. LaRue, Media Brokers	C-55
Laser Edit Inc.	C-17
The Latham Foundation	C-17
Laurel Entertainment Corp.	C-17
Lawren Productions Inc.—See The Altschul Group	
Robert Lawrence Enterprises	C-17
Layton Utility Equipment	C-82
LBS Communications Inc.	C-17, C-43
LCA/Highgate Pictures	C-18
LDL Communications Inc.	C-82
Lea Dynatech Inc.	C-82
Leader-Brac Industries Inc.	C-82
Leader Instruments Corp.	C-82
Leaming Industries	C-82
Lear Siegler Inc. (Electronic Instrumentation Div.)	C-83
Learn Incorporated	C-18
Lechman & Johnson Inc.	C-43

Lectro Products Inc.	C-83	Main Line Equipment Inc.	C-85
Lectrosonics Inc.	C-83	Maine Broadcasting Systems	A-1379
Lee Colortran Inc.	C-83	Maine Commercial TV Stations	A-530
Lee Enterprises Inc.	A-1389	Maine TV Stations	A-530
Lee Enterprises Inc. (Broadcast Divisions)	A-1379	Majestic Entertainment Inc.	C-18
Legacy Productions Ltd.	C-18	Major League Baseball Productions	C-18
Leitch Video of America Inc.	C-83	Malarkey-Taylor Associates Inc.	C-43
Lemco Tool Corp.	C-83	Malarkey-Taylor Research	C-43
Lemo USA Inc.	C-83	Malarkey-Taylor Associates Inc.	C-55
Lenco Inc.	C-83	The Jack Maloney Co.	C-55
LeSea Broadcasting Network	C-18	Malrite Communications Group Inc.	A-1379
LeSea Broadcasting Co.	A-1379	Management & Technical Consulting Services	C-37
Gene Lester Productions	C-18	Manbeck Pictures Corp.	C-18
Le Van Enterprises Inc.	C-18	M&M Syndications	C-19
Levien International Productions	C-18	Manship Stations	A-1379
Lear Levin Productions	C-18	Eddy Manson Productions Inc./Margery Music Co.	C-19
Levinson Entertainment Ventures International Inc.	C-18	Manufacturers & Suppliers of Broadcasting & Cable Television Equipment	C-59
Lewis Broadcasting Corp.	A-1379	Manufacturers Hanover Trust Co.	C-55
Lexicon Inc.	C-83	Marathon Entertainment	C-19
Liberty Industries Inc.	C-83	Marathon International Productions	C-19
Jack Lieb Productions Inc.	C-18	M/A/R/C Inc.	C-43
Lifeplanning	C-18	MARCDM	C-85
Lighting Electric of Pennsylvania Inc.	C-83	Marconi Communication Systems Ltd.	C-85
Lighting Mehtods Inc.	C-83	Marconi Instruments Inc.	C-85
Lightning Eliminators & Consultants Inc.	C-83	Margery Music Co.—Eddy Manson Productions Inc.	C-19
Lightscape Productions Inc.	C-18	Marine Midland Bank N.A.	C-55
Lilac Productions	C-18	Marineland of Florida Inc.	C-19
George D. Lilly—See SJL Inc.		Mark Antennas Division—Radiation Systems Inc.	C-92
LIN Broadcasting Corp.	A-1379, A-1392	Mark Antennas—see Radiation Systems Inc.	
Lindsay Specialty Products	C-83	Market Rankings (Arbitron TV Households)	A-1
Lines Video Systems	C-83	Market Rankings—Arbitron ADI	A-1
Lingo Inc.	C-83	ADI Market Rankings	A-1
Hal Linker Productions	C-18	Arbitron Television Market Rankings	A-1
Linsman Film	C-18	TV Households (Television Market Rankings)	A-1
Lionheart Television International	C-18	Marsh Media Inc.	A-1379
Lipsner-Smith Co.	C-83	R. A. Marshall & Co.	C-55
Listec Video Corp.	C-83	N. Marshall & Associates	C-85
Arthur D. Little Inc.	C-43	Marti Electronics Inc.	C-85
Little Beaver Inc.	C-83	Reggie Martin & Associates	C-55
Litton Systems Inc. (VEAM)	C-102	Alan F. Martin	C-19
LNR Communications Inc.	C-83	Martz Cable Associates	C-55
Loebel Productions	C-18	Maryknoll Fathers & Brothers	C-19
Logitek	C-84	Maryland Commercial TV Stations	A-539
London Film Productions	C-18	Maryland TV Stations	A-539
London Television Service	C-18	Massachusetts Commercial TV Stations	A-550
London Weekend Television International	C-18	Massachusetts TV Stations	A-550
Maury Long & Associates	C-55	Mast Development Co.	C-85
Long Systems Inc.	C-43	Master Motion Picture Co.	C-19
Look & Co.	C-18	Matco Control Products	C-85
Loral Terracom	C-84	Mathews Studio Equipment Inc.	C-85
Lorimar-Telepictures Corp.	C-18	Mauck & Associates Inc.	C-43
Los Angeles Television	C-18	Maxell Corp. of America	C-85
Louisiana Commercial TV Stations	A-505	Maysles Films Inc.	C-19
Louisiana TV Stations	A-505	Maze Broadcast Inc.	C-85
Love Broadcasting Co.	A-1379	MCA TV International	C-19
Low Power Television Stations	B-12	MCA TV	C-19
Low Power TV Station Owners	B-74	McCann-Erickson Inc.	C-19
Low Power TV Stations	B-12	McCool Inc.	C-44
Lowel-Light Manufacturing Inc.	C-84	McCurdy Telecommunication Products	C-85
LPB Inc.	C-84	The McDermott Group Inc.	C-55
LPS Laboratories Inc.	C-84	McDonald & Associates	C-44
LPTV Station Owners	B-74	McDonnell Douglas Corp.	C-19
LPTV Stations	B-12	McGraw-Hill Broadcasting Co.	A-1379
LRC/Vitek Electronics	C-84	McGraw-Hill Inc.	A-1392
LTM Corp. of America	C-18, C-84	McGinley Cable Inc.	C-44
David Lucas Associates	C-18	McGuane Studio Inc.	C-19
Luxor Corp.	C-84	McHugh & Hoffman Inc.	C-44
L-W Antenna Inc.	C-84	McIntire Co.	C-85
Lyndal Entertainment/Lancer Distributors	C-18	McKinnon Broadcasting Co.	A-1379
Lyon Lamb Video Animation Systems Inc.	C-84	McLaughlin, Piven, Vogel Media Services	C-19
		McM Communications	C-19
		McMartin Inc.	C-85
		MDM Broadcasting Inc.—See Wooster Republican Printing Co.	
		Mead Technology Laboratories	C-85
		Kenneth R. Meades	C-44
		R. E. Meador & Associates	C-55
		Meadowlane Enterprises Inc.	C-19
		Medallion Television Enterprises Inc.	C-19
		Media Acquisitions Inc.	C-55
		Media Central Inc.	A-1380
		Media Computing Inc.	C-85
		The Media Exchange Inc.	C-19
		Media General Broadcasting Group	A-1380
		Media General Inc.	A-1389
		Media Home Entertainment Inc.	C-19
		Media Mark Corp.	C-55
		Media Properties Inc.	C-55
		Media Sales Inc.	C-55

M

Mabon Nugent & Co.	C-55
The Machlett Laboratories Inc.	C-84
MacKenzie Laboratories Inc.	C-84
M/A-Com Mac Inc.	C-84
Madison Pacific Inc.	C-18
MagicCom	C-18
Frank N. Magid Associates	C-43
Magnasync/Moviola Corp.	C-84
Magnavox CATV Systems Inc.	C-84
Magni Systems Inc.	C-84
Magnolia Chemical Co. Inc.	C-84
Magnum Towers Inc.	C-85
The Mahlman Co.	C-55
MAI CATV Inc.	C-85

Index to Contents

Media Technology Associates Ltd.	C-44	Mobile-Cam Products	C-87
Mediacast Television Entertainment Ltd.	C-19	Modern Satellite Services	C-21
Medialink	C-19	Modern Sound Pictures Inc.	C-20
Mediatech	C-20	Modern TV	C-21
The Mediators Inc.	C-44	Mode 2 Productions Inc.	C-21
Mediavision Inc.	C-20	Modulation Sciences Inc.	C-87
Medical Electronic Educational Services Inc.	C-20	Moffitt-Lee Productions	C-21
Medstar Communications Inc.	C-20	Mogull Film Co.	C-21
Mega Hertz Communicatons	C-85	Mohawk Wire & Cable Corp.	C-87
MEI Electronics Inc.	C-85	Mole-Richardson Co.	C-87
Don Meier Productions	C-20	Monitor Television	C-21
Memtek Products/Memorex Audio & Video Products	C-85	Monroe Electronics Inc.	C-87
Lee Mendelson Film Productions	C-20	Montana Commercial TV Stations	A-674
Mennonite Media Services	C-20	Montana TV Stations	A-674
Merchants National Bank & Trust Co. of Indianapolis	C-55	Mony Financial Services	C-56
Meredith Corp.	A-1392	George Moore & Associates Inc.	C-56
Meredith Corp. (Broadcasting Group)	A-1380	Art Moore Inc.	B-5
Merion Associates	C-44, C-56	Morcom Systems Inc.	C-44
Merlin Engineering Works Inc.	C-85	Mormon Church—See Bonneville International Corp.	
Messner & Co. Ltd.	B-10	Mormon News Service	C-21
Metro Marketing West	B-10	William Morris Agency Inc.	C-21
Metropolitan Electric Manufacturing Co.	C-85	Morris Network Inc.	A-1380
Metropost Television Ltd.	B-10	Morris Newspaper Corp.	A-1389
Metrotech Corp.	C-85	Morris Video	C-21
Metrowest Communications Group Inc.	C-20, C-44	Lawrence L. Morton Associates	C-44
Meyer Broadcasting Co.	A-1380	Moseley Associates Inc.	C-87
MGM/UA Communications Co.	C-20	Mosley Electronics	C-87
MG/Perin Inc.	C-20	Motion Picture Enterprises Inc.	C-21, C-87
MGS Services	C-20	Motion Picture Service Co.	C-21
M. I. Productions Inc.	C-20	Motorola Inc., Communications Sector	C-87
Miami Valley Christian Television Inc.	A-1380	Movie Television Inc.	C-21
Charles Michelson Inc.	C-20	Movieraft Inc.	C-21
Michigan Commercial TV Stations	A-567	Movietone News Inc.	C-21
Michigan National Bank	C-56	Moviola/J & R Film Co. Inc.	C-87
Michigan TV Stations	A-567	MPB Technologies Inc.	C-44, C-87
MICR Data Systems	C-44	MPCS Video Industries Inc.	C-87
Micro Communications Inc.	C-85	MPO Videotronics	C-87
Micro-Now Instrument Co. Inc.	C-86	MSI Telecom Consultants Group	C-44
Micro-Sat	C-85	MSS (Modern Satellite Services)	C-21
Microband National System Inc.	C-44	MT Communications Inc.	A-1380
Microdyne Corp.	C-85	MTL Systems Inc.	C-87
Microflect Co. Inc.	C-86	MTM Enterprises Inc.	C-21
Microlab/FXR	C-86	MTM Tv Distribution Group	C-21
Micromega (Bunker-Ramo Corp.)	C-86	MTS Entertainment	C-21
Micron Audio Products Ltd.	C-86	Mulder Media Inc.	C-21
Microprobe Electronics Inc.	C-86	Multicomm Sciences International Inc.	C-44
Microsonics Inc.	C-86	Multilink	C-87
Microtime Inc.	C-86	Multimedia Broadcasting Co. (Div. of Multimedia Inc.)	A-1380
Microwave Filter Co. Inc.	C-86	Multimedia Entertainment	C-21
Microwave Radio Corp.	C-86	Multimedia Newspapers	A-1389
Midcontinent Television of South Dakota	A-1380	Multiplier Industries Corp.	C-87
Midland Metals Corp.	C-86	Multi Products International	C-87
Midwest Cable Services	C-86	Multitenna Corp. of America	C-87
Midwest CATV	C-86	Multi-Track Magnetics/Rangertone	C-87
Midwest Communications Corp.	C-86	Paul Mulvihill Limited	B-10
Midwest Communications Inc.	A-1380	Kenneth Murchison & Co.	C-56
Midwest Film Studios	C-20	Robert Murphy Associates	C-44
Midwest Television Inc.	A-1380	Morgan Murphy Stations	A-1380
Mighty Minute Programs	C-20	Muscular Dystrophy Association	C-21
Milberg Theatrical Productions Inc.	C-20	Music Makers Inc.	C-21
Warren Miller Films	C-20	Musifex Inc.	C-21
Miller Fluid Heads (USA) Inc.	C-86	Jack Myers Communications Inc.	C-44
Miller Productions Inc.	C-20		
Paul Miller & Co.	B-5		
Milner-Ferwick Inc.	C-20		
Milwaukee Journal	A-1389		
Mincey Productions Inc.	C-20		
Minnesota Commercial TV Stations	A-604		
3M Broadcasting Product Division	C-86		
3M Co.	C-86		
3M	C-86		
Minnesota Mining & Manufacturing Co. (3M)	C-86		
Minnesota TV Stations	A-604		
Minolta Corp.	C-86		
Minority Broadcast Investment Corp.	C-56		
Miracle Films Inc.	C-20		
Mississippi Commercial TV Stations	A-625		
Mississippi TV Stations	A-625		
Missouri Commercial TV Stations	A-642		
Missouri TV Stations	A-642		
Mr. Wizard Studio	C-20		
X. W. Mitchell & Associates	C-44		
Mitchell & Associates Inc.	C-56		
Mitchell Camera Corp.	C-86		
Mitsubishi International Corp.	C-86		
Mizlou TV Sports	C-20		
ML Media Partners	A-1380		
MMT Sales Inc.	B-5		
		N	
		NAC Inc.	C-87
		Nady Systems Inc.	C-87
		Nagra Magnetic Recorders Inc.	C-87
		Nakamichi America Corp.	C-87
		Nalpak Video Sales Inc.	C-87
		The Naples Group	C-44
		Narda Microwave Corp.	C-87
		Narragansett Capital Inc.	C-56
		Narragansett Television L.P.	A-1380
		Robert R. Nathan Associates Inc.	C-44
		National Audiovisual Center	C-21
		National Audubon Society	C-21
		National Broadcasting Co.	C-21
		National Broadcasting Co. Inc.	A-1380
		National College Television	C-21
		National Council of Churches	C-21
		National Economic Research Associates Inc.	C-44
		National Film Board of Canada	C-21
		National Geographic Television	C-22
		National-Standard Co.	C-87
		The National Telephone Supply Co.	C-87
		National Westminster Bank USA	C-56

Nationwide Communications Inc. A-1380
 Nautel Maine Inc. C-88
 Navair Ltd. C-88
 Navy Broadcasting Service/Navy News This Week C-22
 Navy Office of Information (OI-03) C-22
 NBC Enterprises Inc. C-22
 NBC International Ltd. C-22
 NBC TV Spot Sales B-5
 NBC (National Broadcasting Co.) C-21
 Nbd Pictures Ltd. C-22
 N.C.E. of Florida Inc. C-88
 NCNB Texas C-56
 NCS Industries C-88
 Nebraska Commercial TV Stations A-690
 Nebraska TV Stations A-690
 NEC America Inc. C-88
 Neff Communications Inc. C-88
 Donn G. Nelson & Associates C-44
 L. E. Nelson Sales Corp./Thorn-EMI C-88
 Neotek C-88
 Neo-Visual C-88
 Network Music Inc. C-22
 Neumade Products Corp. C-88
 Nevada Commercial TV Stations A-707
 Nevada TV Stations A-707
 Neve C-88
 New Century Telecommunications C-22
 New England Digital C-88
 New England Spot Sales B-5
 New Hampshire Commercial TV Stations A-719
 New Hampshire TV Stations A-719
 New Jersey Commercial TV Stations A-723
 New Jersey TV Stations A-723
 New Life Evangelistic Center Inc. A-1381
 New Look Productions Inc. C-22
 New Mexico Commercial TV Stations A-727
 New Mexico TV Stations A-727
 New Vision C-22
 New Visions Inc. C-22
 New World Entertainment Ltd. C-22
 New World Television C-22
 New York Bible Society C-22
 New York Commercial TV Stations A-744
 The New York Times Co. A-1381, A-1389, A-1392
 New York TV Stations A-744
 New Zoo Revue C-22
 David Newborg & Associates Inc. C-44
 Newhoff-Blumberg Inc. C-22
 News America Publishing Co. A-1392
 News America Publishing Inc. A-1389
 News Press & Gazette Co. A-1381, A-1389
 The Newsfeed Network C-22
 Newsfilm Inc. C-22
 Newspaper Ownership of TV Stations A-1388
 Newspeople C-44
 Newsweek Inc. A-1392
 Nexus Display Systems Corp. C-88
 Nexus Engineering Corp. C-88
 NFL Films Inc. C-22
 Nicholodeon Productions Inc. C-88
 Nicholson-Muir Productions Inc. C-22
 Nippon Animation Co. C-22
 Noble Productions Inc. C-22
 Norflicks Productions Ltd. C-22
 George Norman & Co. Inc. C-56
 Norman Hecht Research C-42
 NORPAK Corp. C-88
 Norstar Entertainment—Simcom International C-27
 North American Harness Racing Mktg. Assn. C-22
 North Carolina Commercial TV Stations A-797
 North Carolina TV Stations A-797
 North Dakota Commercial TV Stations A-829
 North Dakota TV Stations A-829
 North Supply Co. C-88
 Northeast Electronics C-88
 Northern CATV Sales/Arcom Labs C-88
 Northwest Materials Inc. C-88
 Northwest Mobile Television C-22
 Northwest Monitoring Service C-88
 Northwest Television Inc. A-1381
 Northwest Television Sales B-6
 Northwestern Inc. C-22
 Nortronics Co. Inc. C-88
 Beni Nosti & Associates Inc. C-22
 NOVA Communications C-22
 Nova Systems Inc. C-88
 NSC Electronics Inc. C-88
 NTV International Corp. C-22

Fred A. Nudd Corp. C-88
 Nurad Inc. C-88
 NVC Arts C-23
 NYT Productions C-23
 Nytone Electronics C-89

O

Harlan G. Oakes & Associates Inc. B-6
 O'Connor Engineering Labs C-89
 Odetics Inc. (Broadcast Division) C-89
 Ogletree Productions C-23
 Ohio Commercial TV Stations A-847
 Ohio TV Stations A-847
 Oklahoma Commercial TV Stations A-890
 Oklahoma Publishing Co. A-1389
 Oklahoma TV Stations A-890
 OLAS Corp. C-23
 Olesen C-89
 Olympus Television Inc. C-23
 Omicron Video C-89
 Omnicom Productions Inc. C-23
 On The Air C-23
 One Pass Inc. C-23
 One Pass Mobile Services C-23
 Opamp Labs Inc. C-89
 Operation Prime Time—Television Program Enterprises C-29
 Optical & Textile C-89
 Optical Coating Laboratory Inc. C-89
 Optical Disc Corp. C-89
 Opus III C-23
 Orban C-89
 Orbis Communications Inc. C-23
 Orchard Communications Inc. C-89
 Oregon Commercial TV Stations A-910
 Oregon TV Stations A-910
 Orion Research Inc. C-89
 Orion Television C-23
 Ornstein Communications Associates Inc. C-44, C-56
 Osram Corp. C-89
 Otari Corp. C-89
 Outlet Communications Inc. A-1381
 Overseas Programming Cos. Ltd. C-23
 Jim Owens & Associates Inc. C-23
 Buck Owens Production Co. Inc. C-23
 Owned & Operated Translators by TV Stations B-200
 Owners of Low Power TV Stations B-74
 Ownership of Television Stations A-1373
 Ownership of TV Stations A-1373
 Ownership of TV Stations by Newspapers A-1388
 Oxberry C-89
 OZMA Broadcast Sales C-23

P

Pacific Recorders & Engineering Corp. C-89
 Pacific Tower Co. C-89
 Packaged Lighting Systems Inc. C-89
 Paco Electronics USA Inc. C-89
 Paducah Sun A-1389
 PAG America Ltd. C-89
 O. D. Page, Professional Engineers & Consultants C-44
 PaineWebber Inc. C-56
 Paisano Productions C-23
 Paley Communications C-45
 Palladium Entertainment Inc. C-23
 Palmer Communications Inc. A-1381
 Paltex C-89
 Pan American Broadcasting Co. B-11
 Panasonic Broadcast Systems Co. C-89
 Panasonic Communications & Systems Co. C-89
 Pantomime Pictures Inc. C-23
 Pappas Telecasting Companies A-1381
 Parade Pictures C-23
 Paragon Motion Pictures C-23
 Parallex C-45, C-89
 Parametric Industries Inc. C-89
 Paramount Designs Inc. C-45
 Paramount Television Group C-23
 Paramount Television Network Production C-23
 Park Communications Inc. A-1381, A-1389
 Park Leasing Co. C-56
 Tom Parker Motion Pictures C-23
 Passive Devices Inc. C-89
 Patch Bay Designation Co. C-90
 Patcom Inc. B-11
 Pathe Communications Corp. C-23

Index to Contents

Pathe Pictures Inc.	C-24
Patrick Communications Corp.	C-45
Patterson Studios Inc.	C-24
Paulist Productions	C-24
Pay TV Services	C-24, C-45
Payview Limited	C-90
PBS Video	C-24
Pearson International Inc.	C-24
Peca Inc.	C-90
Peckham Productions Inc.	C-24
Peerless Sales Co.	C-90
Pegasus Broadcasting	A-1381
Peirce-Phelps Inc.	C-90
The Pen of Mike Peters	C-24
Pending Applications for New TV Stations	A-1359
Penn State Cable Communications	C-45
Pennebaker Associates Inc.	C-24
Pennsylvania Commercial TV Stations	A-928
Pennsylvania Growth Investment Corp.	C-56
Pennsylvania TV Stations	A-928
Penny & Giles Inc.	C-90
PEP Inc.	C-90
Per Diem Broadcast Services Inc.	C-45
Peregrine Film Distribution	C-24
Perennial Education Inc.—See The Altschul Group	
Perennial Pictures Film Corp.	C-24
Performance Cable TV Products	C-90
Periodical & Book Publishing Firms with TV Ownership	A-1392
Alvin H. Perlmutter Inc.	C-24
Perrot Engineering Labs Inc.	C-90
Donald A. Perry & Associates Inc.	C-45, C-56
The Personnel Laboratory Inc.	C-45
PESA America Inc.	C-90
Peters Productions	C-24
Petry Television Inc.	B-6
PFB Concepts	C-90
PFM Electronics	C-90
Phase One Communications, Inc.	C-45
Philadelphia National Bank	C-56
Philips Credit Corp.	C-56
John H. Phipps	A-1381
Phoenix Cable Inc.	C-56
The Phoenix Communications Group	C-24
Phoenix Studios Inc.	C-24
Phoenix/BFA Films & Video Inc.	C-24
Photographic Equipment Service Inc.	C-90
Photo-Sonics Inc.	C-90
P. I. Tool Supply	C-90
Pico Products Inc.	C-90
Picture Music International	C-24
Pied Piper Films Ltd.	C-24
John L. Pierce Associates Inc.	C-56
Pikes Peak Broadcasting Co.	A-1381
Pilot Productions Inc.	C-24
Pinnacle Systems Inc.	C-90
Pinzone Communications	C-90
Pioneer Communications of America Inc.	C-90
Pipe-Piper	C-90
Pittelli & Partners	C-45
T. R. Pitts Co.	C-90
Pittsburgh National Bank	C-56
PKE International Pty Ltd.	C-90
Plasmec Systems LTD.	C-90
Plastoid Corp.	C-90
Playboy Programming Distribution	C-24
Playhouse Pictures	C-24
Plymouth Rubber Co.	C-91
Point of View Productions	C-24
Polaris Entertainment Inc.	C-24
Polaroid Corp.	C-91
Pollare/Fischer Communications	C-45
I. Martin Pompadur—See ML Media Partners & Television Station Partners	
Porta-Pattern Inc.	C-91
Portac Inc.	C-91
H. K. Porter Inc.	C-91
Positive Media Concepts	C-24
Positive Transfer Ltd.	C-24
Post-Newsweek Stations Inc.	A-1381
Potomac Instruments Inc.	C-91
Potts & Associates	B-6
Powdermoon Productions	C-24
Power & Telephone Supply Co. Inc.	C-91
Power Conversion Products Inc.	C-91
Power-Optics Inc.	C-91
PPC (Production Products Co.)	C-91
PR Associates	C-45
Precht Communications Inc.	A-1381
Precise Power Corp.	C-91

Precision Marketing Associates	C-24
Preformed Line Products Co.	C-91
Premiere Television Sales	B-11
Presbyterian Church (USA)	C-24
Presidio Enterprises Inc.	C-24
Price Communications Corp.	A-1381, A-1390, A-1392
Richard Price Television	C-24
Priester Supply Co. Inc.	C-91
Prime Time School Television	C-24
Prime TV Films Inc.	C-24
Primedia Productions Ltd.	C-24
Primetime Entertainment	C-24
Primrose Film Productions Ltd.	C-24
The Private Network Co.	C-45
Pro Battery Inc.	C-91
Procam Inc.	C-91
Prodelin Corp.	C-91
Producer Services Group Inc.	C-24
Production & Satellite Services Inc.	C-25, C-45
Production Products Co. (PPC)	C-91
The Production Studio Inc.	C-25
Professional Design Products Inc.	C-91
Professional Research Inc.—See The Altschul Group	
Pro/File Associates	C-45
The Program Exchange	C-25
Program Marketing Associates Inc.	C-25
Program Partners Corp.	C-25
Program Sources & Services	C-1
Program Syndication Services Inc.	C-25
Programming Sources (Television & Cable)	C-1
Promark	C-25
Promotion Recruiters	C-45
Proped Inc.	C-91
Proserv Television	C-25, C-45
Pro Sports Entertainment	C-25
Prostar	C-45
Protech Audio Corp.	C-91
Protecto Wrap Co.	C-91
Provandie & Chirurg Inc.	C-45
Providence Journal Broadcasting Corp.	A-1382
Providence Journal Co.	A-1390
Provident National Bank	C-56
PRW & Associates	C-56
Public Broadcast Marketing Inc.	B-6
Public Media Incorporated Television	C-25
Public/Educational TV Stations	A-1264
Publishing Firms Ownership of TV Stations	A-1392
Puerto Rico Commercial TV Stations	A-1243
Puerto Rico TV Stations	A-1243
Pulitzer Publishing Co.	A-1382, A-1390
Punch Films Inc.	C-25
Puopolo Productions	C-25
Pyms Cable Brokerage Inc.	C-56
Pyramid Films Corp.	C-25
Pyramid Industries Inc.	C-91
Pyramid Video Inc.	C-25

Q

Q-BIT Corp.	C-91
Q. E. Manufacturing Co.	C-92
QED Enterprises	C-25
QEI Corp.	C-92
Qintex Entertainment Inc.	C-25
QSI Systems Inc.	C-92
Q-TV	C-92
The Ward L. Quaal Co.	C-45
Quality RF Services Inc.	C-92
Quality Video Supply Corp.	C-92
Quanta Corp.	C-92
Quantel Inc.	C-92
Quantum Audio Labs Inc.	C-92
Quantum Marketing International Inc.	C-25
Quartet Films Inc.	C-25
Quartet International Inc.	C-25
Queststar	C-56
Quick-Set International Inc.	C-92
Quincy Broadcasting Co.	A-1382
Quincy Newspapers Inc.	A-1390
Quotron Systems Inc.	C-92

R

The R Corp.	C-45
Radiation Systems Inc.	C-92
Radiation Systems Inc. (Mark Antennas Division)	C-92
Radio & Television Packagers Inc.	C-25

Index to Contents

Radio Resources Inc.	C-92	Rohn	C-93
Radio-Television Representatives Ltd.	B-11	The Roland Co.	C-26
Radio Tower Co. Inc.	C-92	Glenn Roland Films	C-26
Radio's Reliable Resources	C-25, C-45, C-56	George Romano Ltd.	C-56
Radiotelevision	C-25	Rosco Laboratories Inc.	C-93
Carl Ragsdale Associates Ltd.	C-25	Roscor Corp.	C-93
Raleigh Studios	C-25	Warren Rosenberg Video Services Inc.	C-26
RAM Control	C-45	Rosenfilm	C-26
Ramey Productions Inc.	C-25	Robert Rosenheim Associates	C-26
Ramko Research Inc.	C-92	Roslin Spot TV Sales	B-6
R & R Road Runner Camera Car	C-92	Rosner Television Systems Inc.	C-45
Rangertone Research Inc.	C-92	Ross Video Ltd.	C-93
Rank Cintec Inc.	C-92	Robert W. Rounsaville & Associates	C-56
Rank Cintel Inc.	C-92	Jack Rourke Productions	C-26
Rank Precision Industries Inc.	C-92	Rowe International Inc.	C-26
Rankin/Bass Productions Inc.	C-25	RPG Diffusor Systems	C-93
Rankings—Market (Arbitron TV Households)	A-1	RTI Research Technology International	C-93
Ratelco Inc.	C-92	RTS Systems Inc.	C-93
Raven Screen Corp.	C-92	Rubicon Corp.	C-26
Raychem Corp.	C-92	Runkle, Nilson, & Co. Inc.	C-56
Raycom Sports & Entertainment	C-25	Rush Entertainment Group	C-26
Stan Raymond & Associates Inc.	C-56	Russco Electronics Manufacturing Inc.	C-93
Raymond International	C-25	RW Productions	C-26
Raytheon Data Systems Co.	C-92	Rycom Instruments	C-93
RCA Broadcast/GE Support Services	C-45		
R-Columbia Products Co. Inc.	C-92		
Reach Electronics Inc.	C-92		
Real-To-Reel Productions	C-25		
Recortec Inc.	C-92		
Red River Broadcast Corp.	A-1382		
Red Ryder Enterprises Inc.	C-26		
Jay Redack Productions	C-26		
Reel Movies International	C-26		
Reeltime Distributing Corp.	C-26		
Reeves A/V Systems	C-26		
Reeves Communications Corp.	C-26		
Regional Reps Corp.	B-6		
Register Data Systems	C-92		
Paul E. Reid Co.	C-56		
Gerald D. Reilly	C-56		
Reiten Television	A-1382		
Reliable Electric/Utility Products	C-92		
Reliance Group Inc.—See Telemundo Group Inc.			
Rembrandt Films	C-26		
Renaissance Communications Corp.	A-1382		
Renco Inc.	C-93		
Representatives (Sales) of TV Stations	B-1		
Republic Pictures Corp.	C-26		
Resdel Engineering Corp.	C-93		
Research Counsel of Washington	C-45		
The Research Group	C-45		
Retlaw Enterprises Inc.	A-1382		
Reuters Ltd.	C-26		
Reymer & Gersin Associates Inc.	C-45		
William S. Reyner Jr.—See Smith Broadcasting Group Inc.			
Reynolds Leteron Co.	C-93		
RF Technologies	C-93		
RF Scientific Transportables Inc.	C-93		
RF Systems—See General Instrument Corp.			
RF Technology Inc.	C-93		
RHG Electronics Laboratory Inc.	C-93		
Rhode Island Commercial TV Stations	A-966		
Rhode Island TV Stations	A-966		
Rhodes Productions	C-26		
Cecil L. Richards Inc., Media Brokers	C-56		
Richardson Electronics Ltd.	C-93		
Ricsher Productions Ltd.	C-26		
Richard H. Riggs	C-45		
Ripley Co. Inc.	C-93		
Ritzel Communications Inc.	C-56		
Rivers Associates Inc.	C-93		
Riviera Productions	C-26		
RKO Pictures	C-26		
RMS Electronics Inc./CATV Division	C-93		
RMT Engineering Inc.	C-93		
Gerald J. Robinson	A-1382		
Rock Associates Inc.	C-45		
Rock Solid Productions	C-26		
Rockwell International Corp.	C-93		
Rodelco Electronics Corp.	C-93		
The Peter Rodgers Organization Ltd.	C-26		
George T. Rodman Inc.	C-45		
Rodriguez Enterprises Inc.	C-45		
Richard H. Roffman Associates	C-26		
Rogers Engineering	C-45		
Lawrence H. Rogers II—General Management Consultants	C-45		
ROH Div., Anchor Audio	C-93		
Rohde & Schwarz Inc.	C-93		
		S	
		Saban International	C-26
		Sachtler Corp. of America	C-93
		Sacred Heart Program Inc.	C-26
		Sadelco Inc.	C-94
		Sage Entertainment Enterprises Corp.	C-26
		Sainte Ltd.	A-1382
		Sales Representatives of TV Stations	B-1
		Salescaster Displays Corp.	C-94
		Les Salnick Ltd.	B-11
		Salt Lake City Desert News	A-1390
		Howard W. Sams & Co. Inc.	C-46
		Samson Technologies Corp.	C-94
		San Francisco Chronicle	A-1390
		Sanchez Communications	C-94
		Sandbank Films Co. Inc.	C-26
		The Sandberg-Glenn Co.	B-7
		Sanders & Co.	C-56
		Sandler Capital Management	C-57
		Sanken Microphone Co Ltd.	C-94
		Sarkes Tarzian Inc.—See Tarzian	
		Satellite Network Systems	C-26
		Satellite Systems of Brevard	C-94
		Sheldon Satin Associates Inc.	C-46
		Sauppe Media Inc.	C-94
		Savalli Broadcast Sales	B-7
		SavTax Co.	C-46
		SCI CATV Services	C-94
		Scala Electronic Corp.	C-94
		Scanline Video	C-27
		Schaefer/Karpf Productions	C-27
		Schafer World Communications	C-94
		Lou Scheimer Productions	C-27
		Schellenberg & Kirwan Inc.	B-11
		Schiff-Jones Ltd.	C-27, C-46
		Schmid Telecommunication	C-94
		Schneider Corp. of America	C-94
		Bruce Schneider & Co. Inc.	B-7
		Schnur Appel Television Corp.	C-27
		Schuessler Case Co. Inc.	C-94
		Robert Schuller Ministries	C-27
		Schurz Communications Inc.	A-1382, A-1390
		Cheryl A. Schwartz Productions	C-27
		Schwem Technology	C-94
		SCI LATV Services	C-94
		SCI Television Inc.	A-1382
		Scientific-Atlanta Inc.	C-94
		Scientific Communications Inc.	C-94
		Scott & Co.	C-46
		Scott Communications Inc.	C-27
		Raymond Scott Enterprises Inc.	C-27
		Scott Entertainment	C-27
		Scott-Textor Productions Inc.	C-27
		Scripps Howard	A-1390
		Scripps Howard Broadcasting Co.	A-1382
		Seaman-Parsons Corp.	C-94
		Sear Sound	C-27
		Seaton Group	A-1390
		Seaway Communications Inc.	A-1382
		SecaGraphics Inc.	C-46
		Security Pacific Merchant Bank	C-57

Index to Contents

Hal Seeger Studios Inc.	C-27	Southwest Multimedia Corp.	A-1384
M. H. Seiden & Associates Inc.	C-46	Southwestern Media Associates	C-57
Seico/Sifam	C-94	Southwire Co.	C-96
Select Media Communications	C-27	Rick Spalla Video Productions	C-28
Seltel Inc.	B-7	Spanish Television Services Inc.	C-28
Sel-Tronics Inc.	C-94	Spanish Television Systems Inc.	C-28
SEMD Communications Corp.	C-46	Spartan Radiocasting Inc.	A-1384
Semon Bache & Co.	C-94	Specialty Video Marketing Ltd.	C-28
Sencore Inc.	C-94	Spectra Systems Inc.	C-28
Sennheiser Electronic Corp.	C-94	Spectrum	C-96
September Productions	C-27	Spectrum Motion Picture Laboratory	C-28
Service Manufacturing Co.	C-94	Spectrum Planning Inc.	C-46
Sesac Inc.	C-27	Spiritual World Network	C-28
Sescom Inc.	C-94	Spiritual World Network News	C-28
Seven Network Australia	C-27	Spokane Chronicle	A-1390
SFM Media Corp.	C-27	Sportlite Films/Video	C-28
Shamrock Broadcasting Inc.	A-1382	Sports Legends Inc./Berl Rotfeld Productions	C-28
Mike Shapiro & Associates	C-46	Sports Scene Inc.	C-96
Sharoubim International Group Inc.	C-94	SPR News Source	C-28
Sharp Electronics Corp., Professional Products Division	C-94	Sprucer	C-96
Shawmut Bank of Boston N.A.	C-57	S/R Reps Inc.	B-7
Sheffner & McCardell Brokerage & Engineering	C-57	Stahl	C-96
Barry Sherman & Associates	C-57	Stainless Inc.	C-96
Gordon Sherman & Associates Inc.	C-57	Stancil Corp.	C-96
Burt Sherwood Inc.	C-57	Standard Communications Corp.	C-96
Shield Productions Inc.	C-27	The Standard Corp.	A-1390
Shima Seiki USA Inc.	C-94	Standard Tape Laboratory Inc.	C-96
Shintron Co. Inc.	C-94	Standard Truck & Equipment Co.	C-96
Shively Laboratories Inc.	C-94	Stanton Magnetics Inc.	C-96
Shook Electronics USA Inc.	C-95	Stantron Unit of Zero Corp.	C-96
Shure Brothers Inc.	C-95	Star Case Manufacturing Co.	C-96
Joseph Siegman Inc.	C-27	Howard E. Stark	C-57
Siel Sistemi Elettronici	C-95	State Labs Inc.	C-96
Sigma Electronics Inc.	C-95	State Street Bank & Trust Co.	C-57
Sigmaform Corp.	C-95	Station Directory Section Description	A-13
Signal Engineering & Sales Inc.	C-95	Status Cabinetry	C-96
Signal Vision Inc.	C-95	Stauffer Communications Inc.	A-1384, A-1390
Sillerman-Magee Communications Management Corp.	C-57	Steady-Film Corp.	C-96
Silver King Broadcasting	A-1382	John D. Stebbins Co.	C-57
Silverbach-Lazarus Group	C-27	Steenbeck Inc.	C-96
Simcom International/Norstar Entertainment	C-27	Richard Stein & Associates	C-46
W. Lee Simmons & Associates Inc.	C-46	Steinberg Electronics Inc.	C-96
Donald M. Simmons—See Howard Green Group		Hal Stein's Compass Productions	C-28
Simplicity Tool Co./Sitco Antennas	C-95	Stelco Inc.	C-96
Simpson Electric Co.	C-95	Sterling Institute Inc.	C-46
Bill Sims	C-57	Sterling Productions Ltd.	C-28
Bill Sims Partners	C-46	Claire Stern Associates Inc.	C-46
Singer Products Inc.	C-95	Stern Telecommunications Corp.	C-46
Siscom	C-95	Stevens Tower Co. Inc.	C-96
Sitco Antennas—See Simplicity Tool Co.		Mike Stokey Enterprises Inc.	C-28
62nd Street Productions	C-27	Stone/Mansfield/Bir Brower & Assoc.	C-28
SJL Broadcast Management Corp.	A-1384	Storeel Corp.	C-96
SJN Films Ltd.	C-27	Marty Stouffer Productions Ltd.	C-28
SjoCom Inc.	C-27, C-46	Strand Electro Controls	C-96
SK & A Research Inc.	C-46	Strand Lighting Inc.	C-96
Skaggs Telecommunications Service	C-27	Strata Marketing	C-96
Skotel Corp.	C-95	Streeterville	C-28
S.K.S. Productions Inc.	C-27	Structural Systems Technology Inc.	C-46
SL Waber Inc.	C-95	Martha Stuart Communications Inc.	C-28
The SME Group Inc.	C-46	Studer Revox America Inc.	C-96
David A. Smirnoff	C-27	Studio Film & Tape Inc.	C-28, C-96
Smith Broadcasting Group Inc.	A-1384	Studio Technologies Inc.	C-97
Frederick W. Smith	B-7	Submarine Contractors Inc.	C-97
William B. Smullin—See California-Dregon Broadcasting Co.		Sudborough Productions	C-28
Society National Bank	C-57	Sudbrick Broadcasting	A-1384
The Soderlund Co.	B-7	Joe Sullivan & Associates Inc.	C-46
Sola	C-95	Sullivan Productions Inc.	C-28
Solid State Logic Inc.	C-95	Summit Bank of Indianapolis	C-57
Solid Support Industries	C-95	Summit Co.	C-46
Soll Inc.	C-95	Lester Sumrall Evangelistic Association—See Le Sea Broadcasting Co.	
H. A. Solutec Ltd.	C-95	Sun Television	C-28
Somat Publishing Ltd.	C-27	Sunbelt Broadcasting Co.	A-1384
Sono-Mag Corp.	C-95	Sunbelt Television Programs	C-28
Sony Communications Products Co.	C-95	Sunbow Productions	C-28
Sony Magnetic Products Co.	C-95	Sunbury Music Canada Ltd. (CAPAC), Dunbar Music Canada Ltd.	C-28
Sony Professional Audio	C-95	Sunspot	C-97
Sound Technology Inc.	C-96	Suppliers & Manufacturers of Broadcasting & Cable Television Equipment	C-59
Soundcraft Electronics Inc.	C-95	Suppliers of Broadcasting & Cable Television Equipment	C-59
Soundmaster International Inc.	C-96	Suppliers of Cable Television Equipment	C-59
Soundtrack Recording Studios	C-27	Survival Anglia Ltd.	C-28
South Carolina Commercial TV Stations	A-971	The Susskind Co.	C-28
South Carolina TV Stations	A-971	Swager Communications Inc.	C-97
South Dakota Commercial TV Stations	A-991	Hack Swain Productions Inc.	C-28
South Dakota TV Stations	A-991	Allen Swift Inc.	C-29
Southern Baptists' Radio & Television Commission	C-27	Swintek Enterprises Inc.	C-97
Southern Television System	B-7	Switchcraft Inc.	C-97
Southland Video Visions Inc.	C-28	SWR INC.	C-97
Southwest Film Laboratory Inc.	C-28	Sydney Box Associates Ltd.	C-29

Sylvania Lighting	C-97
Symbolics Graphics Division	C-97
Symetrix Inc.	C-97
Symonds & Associates	C-46
Synchronous Communications Inc.	C-97
Ken Snyder Enterprises	C-27
Syndicast Services Inc.	C-29
Syndicated Communications Inc.	C-57
Syrco International Inc.	C-97
System Associates	C-97
Systemation Corp.	C-97
Szabo Associates Inc., Media Collection Specialists	C-46

T

TA Associates	C-57
Taber Manufacturing & Engineering Co.	C-97
Tacher Television	B-7
D. L. Taffner Ltd.	C-29
Taft Broadcasting Partners	A-1384
Taikan Co.	C-97
Tailford Associates Cable Group	C-46
Tailgater Inc.	C-97
TAK Communications Inc.	A-1384
Tamaqua Cable Products Corp.	C-97
Tamron Industries Inc.	C-97
The Tandem Group	C-97
Tannebringrose Assoc. Inc.	C-29
Tape-Athon Corp.	C-97
Tape-Film Industries	C-29
Tapscan Inc., TVSCAN Div.	C-97
Sarkes Tarzian Inc.	A-1384
TASCAM/TEAC Professional Division	C-97
T-C Specialties Co. Inc.	C-46
TCS Cable Inc.	C-46
Teaching Films Inc.—See The Alschul Group	
Parry D. Teasdale, Station Development Consultant	C-46
Teatronics Inc.	C-97
Tech Systems Corp.	C-97
Technical & Management Consulting Services	C-37
Technics	C-97
Technisonic Studios Inc.	C-29
Techni-Tool Inc.	C-97
Technology Service Corp.	C-29, C-97
Technov Industries Ltd.	C-97
Tek Media Supply Co.	C-98
Tekno Inc.	C-98
Teko Telecom	C-98
Tekskil Industries	C-98
Tektronix Inc.	C-98
Tel-A-Cast Inc.	C-29
Telaudio Centre	C-98
Telco American	C-98
Telcom Appraisal	C-46
Telecine Film Studios Inc.	C-29
Telecom Productions Inc.	C-29
Tele-Comm Sales Inc.	C-98
Telecommunication Products Corp.	C-98
Telecorp Systems Inc.	C-98
Telecrafter Products Corp.	C-98
Telecrafter Services Corp.	C-46
Teledac Inc.	C-98
Teledyne Camera Systems	C-98
Tele-Engineering Corp.	C-47, C-98
Telefilm Canada	C-29
Telegenic Programs Inc.	C-29
TeleMark Inc.	C-47
Telemated Motion Pictures	C-29
Tele-Measurements Inc.	C-47, C-98
Telemedia	C-29
Telemet, Div. of Geotel Inc.	C-98
Telemetrics Inc.	C-98
Telemine Co. Inc.	C-98
Tele-Missions International Inc.	C-29
Telemount Pictures Inc.	C-29
Tele-Munchen	C-29
Telemundo	B-7
Telemundo Channel 2	C-29
Telemundo Group Inc.	A-1384, C-29
Telepak SD	C-98
Telerep Inc.	B-8
Telescene Inc.	C-29
Telescreen Inc.	C-29
Telescript Inc.	C-98
Telescript Industries Corp.	C-98
Telestrategies	C-47
Teletech Communications	C-47

Tele-Tech Electronics Ltd.	C-98
O. L. Teletronics	C-98
TeleVentures	C-29
Televideo San Diego	C-98
Television & Cable Brokerage & Financing Companies	C-49
Television & Cable Equipment Manufacturers & Suppliers	C-59
Television & Cable Program Sources & Services	C-1
Television Broadcasting Service Inc.	C-29
Television Business Inc.	C-29
Television Cable Communications	C-47, C-57
The Television Distribution Co. Inc.	C-29
Television Engineering Corp.	C-98
Television Equipment Associates Inc.	C-98
Television Interamericana S.A.	C-29, C-47
Television Latina Inc.	C-29
Television Market Rankings	A-1
Ranked by ADI	A-1
Alphabetical by Market	A-5
Television Program Enterprises/Operation Prime Time	C-29
Television Stations	A-18
Alabama	A-18
Alaska	A-49
Arizona	A-60
Arkansas	A-81
California	A-97
Colorado	A-178
Connecticut	A-201
Delaware	A-210
District of Columbia	A-212
Florida	A-220
Georgia	A-278
Guam	A-1241
Hawaii	A-332
Idaho	A-350
Illinois	A-362
Indiana	A-416
Iowa	A-446
Kansas	A-467
Kentucky	A-485
Louisiana	A-505
Maine	A-530
Maryland	A-539
Massachusetts	A-550
Michigan	A-567
Minnesota	A-604
Mississippi	A-625
Missouri	A-642
Montana	A-674
Nebraska	A-690
Nevada	A-707
New Hampshire	A-719
New Jersey	A-723
New Mexico	A-727
New York	A-744
North Carolina	A-797
North Dakota	A-829
Ohio	A-847
Oklahoma	A-890
Oregon	A-910
Pennsylvania	A-928
Puerto Rico	A-1243
Rhode Island	A-966
South Carolina	A-971
South Dakota	A-991
Tennessee	A-1007
Texas	A-1038
Utah	A-1134
Vermont	A-1142
Virgin Islands	A-1262
Virginia	A-1146
Washington	A-1169
West Virginia	A-1191
Wisconsin	A-1204
Wyoming	A-1232
Television Stations—Applications for New Stations	A-1359
Television Stations—Armed Forces	B-298
Television Stations—Book & Periodical Publishing Firms Ownership	A-1392
Television Stations—Call Letters	A-6
Television Stations—Canadian	B-227
Television Stations—Commercial	A-18
Television Stations—Construction Permits	A-1342
Television Stations—Description of Station Directory Section	A-13
Television Stations—Educational/Public	A-1264
Television Stations—Foreign Language Programming on Commercial Stations	B-225
Television Stations—Foreign Language Programming on Public/ETV Stations	B-225
Television Stations—Group Ownership of	A-1373
Television Stations—Instructional	B-206
Television Stations—Low Power	B-12

Index to Contents

Television Stations—Low Power (Group Ownership)	B-74
Television Stations—Newspaper Ownership	A-1388
Television Stations—Ownership of	A-1373
Television Stations—Partners L.P.	A-1384
Television Stations—Public/Educational	A-1264
Television Stations—Publishing Firms Ownership	A-1392
Television Stations—Sales Representatives	B-1
Television Stations—World TV Stations & Sets	B-304
Television Syndications	C-30
Television Systems of the UK & IBA Commercial Program Contractors	B-300
Television Technology Corp.	C-98
Television Translator Stations	B-95
Television, Radio & Audio-Visuals—TRAV	C-30
Telewide Systems Inc.	C-30
Teletel Inc.	C-30
Telex Communications Inc.	C-98
Telic Inc.	C-30
Telnet Communications Corp.	C-99
Telsta, General Cable Apparatus Div.	C-99
Temple Telegram	A-1390
Temple, Barker & Sloane Inc.	C-47
Tempo Enterprises Inc.	C-30
Tertron Electronics Ltd.	C-99
Tennaplex Systems Ltd.	C-99
Tennessee Commercial TV Stations	A-1007
Tennessee TV Stations	A-1007
Tentel	C-99
Tepco Corp.	C-99
Test Inc.	C-99
Test Patterns	C-30
Texar Inc.	C-99
Texarkana Gazette and News	A-1390
Texas Commercial TV Stations	A-1038
Texas Electronics Inc.	C-99
Texas Film & Music	C-30
Texas TV Stations	A-1038
Texscan Corp.	C-99
The Texwipe Co.	C-99
TF 1	C-30
T.F.T. Inc.	C-99
Thames Television International	C-30
Theatre Service & Supply Corp.	C-99
Thermodyne International Ltd.	C-99
Think Entertainment	C-30
Thoben-VanHuss & Associates Inc.	C-57
Thomas-Gillum Productions & Video	C-30
H. Erwin Thompson Associates Inc.	C-57
Pat Thompson Co.	C-57
Thomson-CSF Broadcast Inc.	C-99
Thomson Electronic Tube Div.	C-99
Thomson LGT	C-99
Thomson McKinnon Securities Inc.	C-57
Thomson Video Equipment	C-99
The Thorburn Co.	C-57
3M Co.—EMR Division	C-74
Tiffen Manufacturing Corp.	C-99
Tiffin Scenic Studios Inc.	C-99
Time Life Films	C-30
Time Manufacturing Co.	C-100
Timeline Inc.	C-99
Times Fiber Communications Inc.	C-100
Times Mirror Co.	A-1384, A-1390, A-1392
Titra Sound Corp.	C-30
Titus Productions Inc.	C-30
M Communications Inc.	C-30
TMD/WILL-BURT CO.	C-100
T-N Spot Sales	B-8
TDA Electronics Inc.	C-100
Tocom Div. (General Instrument Corp.)	C-100
Toei Animation Co. Ltd.	C-30
Tomlin Film Productions Inc.	C-30
Toner Cable Computer Systems	C-100
Toner Cable Computers Inc.	C-47
Toner Cable Equipment Inc.	C-100
Edwin Tornberg & Co. Inc.	C-47, C-57
Torpey Controls	C-100
Toshiba Corp.	C-100
Total Spectrum Manufacturing Inc. (TSM)	C-101
Towers & Perrin	C-47
Townsend Broadcast Systems Inc.	C-100
TPC Communications	C-30
Traco Advertising Inc.	C-30
Tracor Inc., Industrial Instruments Div.	C-100
Trafco Inc.—See United Methodist Communications	
Training Delivery Services Inc.	C-47
Trans Union Leasing Corp.	C-47
Trans-American Video Inc.	C-30
Transcomm Inc.	C-47

Transformations	C-100
Translator Television Stations Owned & Operated by TV Stations	B-200
Translator TV Stations	B-95
Translators (TV)	B-95
Translators Owned & Operated by TV Stations	B-200
Trans-Lux Corp.	C-100
Transmission Structures Limited	C-100
Trans-USA Corp.	C-100
Transvue Pictures Corp.	C-30
Trans World International Inc.	C-30
TRAV (Television, Radio & Audio-Visuals)	C-30
Travelview International	C-30
Trise Engineering Inc.	C-100
Tribune Broadcasting Co.	A-1384
Tribune Co.	A-1390
Tribune Entertainment Co.	C-30
Tribune Films Inc.	C-30
Tri-Ex Tower Corp.	C-100
Trigon Video Services—See Videoworks	
Trilogy Communications	C-100
Trim Inc.	C-100
Trimount Corp.	C-100
Trinity Broadcasting Network Inc.	A-1386
Trio Visual Effects	C-30
Triple C Communications	C-100
Triple Crown Electronics Inc.	C-100
Triplett Corp.	C-100
Tri-State Christian TV	A-1386
Trojan Battery Co.	C-100
Troma Inc.	C-30
Trompeter Electronics Inc.	C-100
TRW RF Devices Division	C-100
TSM (Total Spectrum Manufacturing Inc.)	C-101
Turner Broadcasting Sales Inc.	B-8
Turner Program Services	C-30
Guyon Turner—See Craig Fox Group	
TV Answer	C-47
TV Art International Inc.	C-30
TV Decisions	C-101
TV Households (Arbitron Television Market Rankings)	A-1
TV Horizons	C-30
TV PRO	C-30
TV Sports Scene Inc.	C-31
TV Stations—Applications for New Stations	A-1358
TV Stations—Armed Forces	B-298
TV Stations—Call Letters	A-6
TV Stations—Canadian	B-227
TV Stations—Group Ownership	A-1373
TV Stations—International	B-275
TV Stations—Low Power	B-12
TV Stations—Low Power (Group Ownership)	B-74
TV Stations—Ownership by Book & Periodical Publishing Firms	A-1392
TV Stations—Ownership by Newspapers	A-1388
TV Stations—Sales Representatives	B-1
TV Stations—World TV Stations & Sets	B-304
TV Systems (Color) In Use or Planned	B-299
TV Systems of the UK & IBA Commercial Program Contractors	B-300
TV Translator Stations	B-95
TV Translators Owned & Operated by TV Stations	B-200
T.V.C. Supply Co. Inc.	C-101
TVC Video Inc.	C-30
TV Gems Inc.	C-30
TVI	C-101
TVMC Audiovisual Inc.	C-31
Tvontario	C-31
TVRC Corp.	C-31
TVX Broadcast Group	A-1386
Twentieth Century-Fox	C-31
Twentieth Century-Fox Film Corp.	C-31
Twentieth Century-Fox Television	C-31
Twentieth Century-Fox TV International Inc.	C-31
Twenty-First Century Distribution	C-31
TWR Lighting Inc.	C-101
Tyne Tees Enterprises Ltd.	C-31

U

Ulster Television Plc	C-31
Ultimate Corp.	C-101
Ultra Audio Pixtec	C-101
Underground Equipment & Supply	C-101
Ungerman Bass Inc.	C-101
Unicol Products Inc.	C-101
Unifilm International Co.	C-31
Union Connector Co. Inc.	C-101
Unirep Broadcasting Co.	B-8

Index to Contents

UNI-SET Corp.	C-101	Video Marketing Services Inc.	C-32, C-47
United Ad Label Co. Inc.	C-101	Video Media Marketing Ltd.	C-32
United Artists Television Inc.—See MGM/UA Television Productions		Video Operations Services Inc.	C-102
United Communications Corp.	A-1386, A-1390	Video Ordnance Inc.	C-32
United Film Enterprises Inc.	C-31	Video Probe Index Inc.	C-47
United Kingdom TV Systems & IBA Commercial Program Contractors	B-300	Video Protection Co.	C-102
United Media	C-101	Video/Radio Yesteryear	C-33
United Methodist Communications	C-31	Video Research Systems	C-47
United Nations Dept. of Public Information	C-31	Video Services Unlimited	C-102
United Press International (UPI)	C-31	The Video Tape Co.	C-102
United Recording Electronics Industries	C-101	Video View	C-33
United Research Laboratory Corp.	C-101	Video West	C-33
United Ropeworks USA Inc.	C-101	Video-Cinema Films Inc.	C-32
U.S. Army Department	C-32	Videofashion	C-32
U.S. Catholic Conference	C-32	Video Gold	C-32
U.S. Department of Agriculture	C-32	Videolab	C-102
U.S. Dept. of Commerce	C-47	Videomedia	C-102
United Technical Publications	A-1392	Videophile Inc.	C-48
United Television Inc.	A-1386	Videotek Inc.	C-102
Universal Television	C-31	Videotelecom	C-102
University of Southern California	C-31	Videoworks	C-33
University of Texas Medical Branch at Galveston	C-31	Vidistrib Inc.	C-33
Univision	B-8, C-31	Viewsonics Inc.	C-102
Univision Holdings Inc.	A-1386	Viking Cases	C-102
Unum Life Insurance Co.	C-58	Viking Films Inc.	C-33
Unusual Films	C-31	Virgin Islands Commercial TV Stations	A-1262
Up with People	C-31	Virgin Islands TV Stations	A-1262
UPA Productions of America	C-32	Virginia Commercial TV Stations	A-1146
UREI	C-101	Virginia TV Stations	A-1146
USA 800	C-47	Visnews International	C-33
US TV Station Call Letters	A-6	Visual Productions '80 Ltd.	C-33
US Tape & Label Corp.	C-101	Vital Industries	C-103
US Television Station Call Letters	A-6	Vitt Media International Inc.	C-33
Utah Commercial TV Stations	A-1134	Vondell & Co.	C-58
Utah Scientific Inc.	C-101	VSI Global Video Inc.	C-33
Utah TV Stations	A-1134		
UTE Microwave Inc.	C-101		
Utility Body Co.	C-101		
Utility Systems Development	C-47		
Utility Tower Co.	C-101		
V		W	
Valentino Music Library	C-32	Wabash Valley Broadcasting Corp.	A-1386
Valley International Inc.	C-101	Roger Wade Productions Inc.	C-33
Valley National Bank	C-58	Waldon/UEC	C-103
Valmont Industries Inc.	C-101	Walker Media Inc.	C-58
Valuation Research Corp.	C-58	Wall Street Journal TV	C-33
ValueTelevision	C-32	Hugh Wallace Inc.	B-11
Van Bernard Productions	C-32	Wallach Enterprises Inc.	C-33
Van Pragg Productions Inc.	C-32	Wallach/Seizer Productions	C-33
Vanda Communications Inc.	C-47	Waller Capital Corp.	C-58
Vanguard Plastics	C-101	Walt Disney Company	C-33
Varian TVT	C-101	Walt Disney Studios	C-33
T. J. Vaughan & Associates	C-47	Walton Towers Inc.	C-103
Vaughn Communications Group	C-101	W & W Films Inc.	C-33
Vazquez & Associates	C-47	Ward-Beck Systems Ltd.	C-103
VEAM (Division of Litton Systems Inc.)	C-102	Ward Productions Inc.	C-33
VEBO Production Inc.	C-32	The Warehouse Recording Studio	C-33
Vector Technology Inc.	C-102	Warner Bros. Pay-TV, Animation & Network Film Sales	C-33
Vega	C-102	Warner Bros. Television	C-33
Vega Associates Inc.	C-47	Warner Bros. Television Distribution	C-33
Venard Films Ltd.	C-32	Warner/Levinson Corp.	C-34
Vermeer Manufacturing Co.	C-102	Warren & Morris Ltd.	C-48
Vermont Commercial TV Stations	A-1142	Warren Publishing Inc.	C-48
Vermont TV Stations	A-1142	Washington Commercial TV Stations	A-1169
Veronis, Suhler & Associates Inc.	C-58	Washington Information Group Ltd.	C-48
Versaccount Inc.	C-102	Washington International Teleport	C-48
Versatech Industries Inc.	C-102	Washington Post	A-1390
Vertex Communications Corp.	C-102	Washington Post Co.—See Post-Newsweek Stations	
Vertigo Systems International Inc.	C-102	Washington TV Stations	A-1169
Vestron Television	C-32	Waterman Broadcasting Corp.	A-1386
Viacom Broadcasting Inc.	A-1386	Wavefront Technologies Inc.	C-103
Viacom International Inc.	C-32	Wavetek RF Products Inc.	C-103
Vickerman-Zachary-Miller	C-47	WBNS-TV Inc.	A-1386
Vicon Industries Inc.	C-102	WCN Productions	C-34
Victory Television Inc.	C-32	Weather Scan Inc.	C-103
Video Accessory Corp.	C-102	Wegener Communications Inc.	C-103
Video Associates Labs Inc.	C-102	Weigel Broadcasting Co.	A-1386
Video Brokers	C-102	Evan Weiner Productions	C-34
Video Communications Inc.	C-47	Weircliffe	C-103
Video Data Systems (Sterling Television Presentations Inc.)	C-102	Weiss Global Enterprises	C-34
Video Design Pro	C-102	Howard Weiss	B-8
Video International	C-102	Weldone Trading Co. Inc.	C-103
Video Learning Series	C-32	J. N. Wells & Company Inc.	C-58
Video Management Consultants	C-32, C-47	Wells Fargo Bank	C-58
Video Marketing Concepts	C-32	R. D. Werner Co. Inc.	C-103
		West Side Films	C-34
		West Virginia Commercial TV Stations	A-1191
		West Virginia TV Stations	A-1191
		Westec Communications Inc.	C-103, C-48
		Western Instructional Television Inc.	C-34

Index to Contents

Western International Syndication	C-34	World Tower Co. Inc.	C-104
Western Tele-Communications Inc.	C-103	World TV Stations & Sets	B-304
Western Towers	C-103	World Video Inc.	C-104
WesternWorld Television	C-34	World Wide Bingo	C-34
Westinghouse Broadcasting—See Group W		World Wide Bingo Inc.	C-104
Weston Woods Studios Inc.	C-34	World Wide Information Services Inc.	C-48
Edward Wetter & Co. Inc.	C-58	World Wrestling Federation	C-36
Wheatstone Corp.	C-103	Worldvision Enterprises Inc.	C-36
Ian N. Wheeler—See Family Group Ltd.		Worldwide Television News Corp.	C-36
Mel Wheeler Inc.	A-1387	WPHL-TV	C-36
Wheelit Inc.	C-103	WPS-CATV Services Division	C-48
Whirlwind	C-103	WPS (CATV Services Div.)	C-104
White Janssen Inc.	C-34	The Wrestling Network	C-36
White Sands Cable Co. Inc.	C-103	Carter Wright Enterprises	C-36
Alton Whitehouse & Associates	C-34	Lowell R. Wright	C-48
Whitman-Olson	C-48	Wright, Sandler & Company	C-48
Wide Band Engineering Co.	C-103	W.R.S. Motion Picture & Video Labs	C-36
Wilding Division (Bell & Howell Co.)	C-4	WSI Corp.	C-104
Wilkin Broadcast Consultants Inc.	C-48	WTMJ Inc.	A-1387
Wilkins & Associates	C-58	WTR Media Sales Inc.	B-11
Williams & Meyer Co.	C-34	WTTW Channel 11/Enterprises Group	C-36
Williams Communications—See Great Trails Broadcasting Corp.		WTTW Inc.	A-1387
Willoughby-Fowler Co. Inc.	C-103	WW Entertainment	C-36
Wilmore Electronics Co. Inc.	C-103	The Wyckoff Organization	C-48
H. Wilson Co.	C-103	Walter S. Wydro Consultants	C-48, C-58
Harvey Wilson	C-34	Steve Wyman & Associates Inc.	C-48, C-58
Ralph C. Wilson Jr.	A-1387	Wyoming Commercial TV Stations	A-1232
Winders & Geist	C-103	Wyoming TV Stations	A-1232
Windsor Distributors Co.	C-103		
Windsor Video	C-34	Y	
Thomas M. Wing & Associates	C-48	Yamashita Engineering Mfg. Inc.	C-104
Winsted Corp.	C-103	Y & R Program Services	C-36
Wireworks Corp.	C-103	Yorkshire TV	C-36
Wisconsin Commercial TV Stations	A-1204	Jim Young & Associates Inc.	C-48
Wisconsin TV Stations	A-1204	Young Broadcasting Inc.	A-1387
W. Russell Withers Jr.	A-1387	Adam Young Inc.	B-8
WLM Communications	C-48	Youngstown Vindicator	A-1390
WLM Consultants	C-58		
WNET/Thirteen	C-34	Z	
Wold Communications	C-34	Zachry Associates Inc.	C-36
Wold Communications Inc.	C-103, C-48	Z-Axis	C-36
Wolf Coach Inc.	C-104	Zenith Electronics Corp. (Cable Products Div.)	C-104
Sid Woloshin Inc.	C-34	Zenith Productions Ltd.	C-36
David L. Wolper Productions Inc.	C-34	Zonal Ltd.	C-104
Wood & Co. Inc.	C-58		
Charles Woods	A-1387		
Woodside-Cable Consulting Group	C-48		
Wooster Republican Printing Co.	A-1387		
World Events Productions Ltd.	C-34		

PROFESSIONAL CARDS

ATTORNEYS

Lauren A. Colby

Attorney-at-Law
10 East Fourth Street
Frederick, Maryland 21701

301-663-1086
Special Attention to Difficult Cases.

DATA BASE SERVICES

BROADCAST DATA SERVICES
Computerized Broadcast Service
Including
Data Base/Allocation Studies
Terrain Profiles
A Div of Moffet, Larson & Johnson, Inc.
Two Skyline Place
5203 Leesburg Pike
Suite 800
Falls Church, VA 22041
(703) 824-5660 (800) 523-3117

COHEN AND BERFIELD

All Aspects of Practice
Before FCC

1129 20th Street, N.W.
Washington, D.C. 20036
(202) 466 8565

ENGINEERING & CONSULTING SERVICES

HAMMETT & EDISON, INC. CONSULTING ENGINEERS

Box 280068
San Francisco, California 94128

HE (415) 342-5200
(202) 396-5200

Moffet, Larson & Johnson, Inc. CONSULTING TELECOMMUNICATIONS ENGINEERS

Two Skyline Place
5203 Leesburg Pike
Suite 800
Falls Church, VA 22041
(703) 824-5660 (800) 523-3117
Member AFCEE

Member AFCEE

AFCEE

ASSOCIATION OF FEDERAL COMMUNICATIONS CONSULTING ENGINEERS

P.O. Box 19333
20th Street Station
Washington, DC 20036
(703) 534-7880 (313) 642-6226

Kessler and Gehman Associates, Inc.

Telecommunications
Consulting
Engineers
1511 N.W. Sixth Street
Gainesville FL 32601
(904) 376 3157
Member AFCEE

du Treil, Lundin & Rackley, Inc.

A Subsidiary of A D Ring, P.C

1019 19th Street, N.W., Third Floor
Washington, D.C. 20036
Telephone: 202/223-6700
Facsimile: 202/466-2042
Member AFCEE

STRUCTURAL SYSTEMS TECHNOLOGY, INC.

J. CABOT GOUDY, P.E.
PRESIDENT
TOWERS, ANTENNAS, STRUCTURES
New Tall Towers, Existing Towers
Studies, Analysis, Design Modifications,
Inspections, Erection, Etc.
6867 Elm St., McLean, VA 22101 (703) 356-9765

Consulting Communications Engineers

- FCC Data Bases
- FCC Applications and Field Engineering
- Frequency Searches and Coordination
- AM-FM-CATV-ITFS-LPTV



OWL ENGINEERING, INC.

Consulting Communications Engineers
1306 W. County Road F, St. Paul, MN 55112
(612) 631-1338 "Member AFCEE"



PHASE ONE COMMUNICATIONS, INC. (407) 366-0534

Technical consulting services for
TV, FM Radio, Cellular, ITFS,
MMDS, MDS, OFS, and LPTV.
Application preparation and
site acquisition
P.O. Box 1034, Oviedo, Florida 32765

O. D. PAGE, P.E.

Professional Engineers and Consultants

Franchising • Refranchising
Appraisals • Evaluations
Surveys • Proof Testing
Design Supervision
7536 Spring Lake Drive
Bethesda, MD 20817
301/469-6688

LECHMAN & JOHNSON, INC. TELECOMMUNICATIONS CONSULTANTS

9500 ANNAPOLIS ROAD, SUITE 302-A
LANHAM, MD 20706

301-577-0800
FAX: 301-577-9416

CABLE COMMUNICATIONS CONSULTANTS, Inc.

103 PARK WASHINGTON COURT
FALLS CHURCH, VIRGINIA 22046

Martin R. Smith, *President*
Gerard J. Looby, *Vice President*

Cable TV Economic Specialists Since 1964
Call 703-533-1545

R.L. HOOVER

Consulting Telecommunications
Engineer
11704 Seven Locks Road
Potomac, Maryland 20854
301-983-0054
Member AFCEE

Mullaney Engineering, Inc.

Consulting Telecommunications Engineers

9049 Shady Grove Court
Galtersburg, MD 20877
301-921-0115
Member AFCEE

Lohnes & Culver

Consulting Engineers
1156 15th Street N.W., Suite 606
Washington, D.C. 20005
(202) 296-2722
Member AFCEE

Jules Cohen & Associates, P.C. Consulting Electronics Engineers

Suite 600
1725 De Sales, N.W.
Washington, D.C. 20036
Telephone (202) 659-3707
Teletcopy (202) 659-0360
Member AFCEE

DIVERSIFIED COMMUNICATION ENGINEERS, INC. COMMUNICATION CONSULTING ENGINEERS

Television • Microwave • Satellite
Transmission Systems
111 Congress Avenue, Suite 2530
Austin, Texas 78701
(512) 478-3400

Saleem Tawil, P.E. *President* *Members AFCEE*

Frederick G. Griffin, P.C.

Consulting Engineers
3229 Waterlick Road
Lynchburg, Virginia 24502
(804) 237-2044



JOHN F.X. BROWNE & ASSOCIATES, P.C.

CONSULTING ENGINEERS
525 Woodward Avenue
Bloomfield Hills, MI 48013
(313) 642-6226
Washington Office
(202) 293-2020
Member AFCEE

COHEN, DIPPELL and EVERIST, P.C. CONSULTING ENGINEERS

1300 L Street N.W., Suite 1100
Washington, D.C. 20005

(202) 898-0111
Member AFCEE

George Jacobs & Associates, Inc. Consulting Broadcast Engineers Domestic & International

8701 Georgia Ave. Suite 410
Silver Spring, MD 20910
(301) 587-8800 FAX (301) 587-8801
Member AFCEE

SAIC Carl T. Jones Corporation

CONSULTING ENGINEERS
7901 YARNWOOD COURT
SPRINGFIELD VA 22153
(703) 569-7704
MEMBER AFCEE

SINCE 1952 Tel. 201-627-7400 MSI

**MULTICOMM SCIENCES
INTERNATIONAL, INC.**
Satellite and Terrestrial Systems
Consultants • Engineers • Managers
Frequency Coordinators
Victor J. Nexon, PE *President*
266 W. Main St.
Denville, NJ 07834
Member AFCEE

Index to Advertisers

AFCCExxxi
 Associated PressSpine
 Blackburn & CompanyDivider
 Bogner Broadcast Equipmentthroughout Section C
 Broadcast Data Servicesxxxi
 Broadcast Investment AnalystsC-51
 John F.X. Browne & Associates, P.C.xxxi
 C-Cor Electronics, Inc.C-67
 Cable Communications Consultants, Inc.xxxi, C-37
 Channels MagazineA-17
 Donald K. Clark, Inc.A-221
 Cohen & Berfieldxxxi
 Cohen, Dippell & Everist, P.C.xxxi
 Jules Cohen & Associates, P.C.xxxi
 Lauren A. Colby, Attorney-at-Lawxxxi
 Comark Communications, Inc.Front Cover
 Communications Resources Unlimitedxi
 R.C. CrislerC-49
 Diversified Communication Engineers, Inc.xxxi
 du Treil, Lundin & Rackley, Inc.xxxi
 EMCEE Broadcast Productsxiii, throughout Sections B & C
 Fort Worth TowerInside Front Cover
 Clifton Gardiner & CompanyC-53
 Great American MarketDivider
 Frederick G. Griffin, P.C.xxxi
 GTE Spacenet CorporationDivider
 Hammett & Edison, Inc.xxxi
 Harrison, Bond & PecaroC-53
 The Ted Hepburn Co.xv, C-55, throughout Section A
 George Jacobs & Associates, Inc.xxxi

Jampro Antennasthroughout Section A, C-115
 Carl T. Jones Corporationxxxi
 JVC Professional Products Co.Back Cover
 Kessler & Gehman Associates, Inc.xxxi
 Lechman & Johnson, Inc.xxxi
 Lohnes & Culverxxxi
 Moffet, Larson & Johnson, Inc.xxxi
 Mullaney Engineering, Inc.xxxi
 Multicomm Sciences International, Inc.xxxi
 National Guard BureauInside Back Cover
 O.D. Page, P.E.xxxi
 Owl Engineering, Inc.xxxi
 Panasonic Broadcast Systems Co.ii-iii
 Phase One Communications, Inc.xxxi
 Professional Cardsxxxi
 Queststar Financial CorporationDivider
 R.L. Hooverxxxi
 Rohde & Schwarz, Inc.xvii, throughout Section C
 Structural Systems Technology, Inc.xxxi
 Television/Radio Agei
 Edwin Tornberg & Co., Inc.C-57
 View Magazineiv-v
 WBAY-TVA-1209
 WGAL-TVA-944
 WHCTVA-204
 WHNT-TVA-35
 WJSU-TVA-21
 WLFI-TVA-436
 WNEV-TVA-556
 Wood & Companyx, C-58

Big Deal..

ACCESS.

Very Big Deal...



TV ACCESS™

Very Big

- 96 Control Channels.
- Soft patch up to 256 dimmers, depending on output format.
- Cue memory capacity: 210 full-sized cues.
- 24 fully overlapping submasters with flash buttons.
- Two independent timed crossfaders.
- Four operating modes: Live, Blind, Submaster, and Patch.
- Menu-selectable output format (may require compatible connector).
- Dynamic CRT Cue Sheet. Solid state 'Cue Card' library storage.
- Memory retention of 10 years when unit is not plugged in. More!

Deal.

- Working system under \$4,200.

ACCESS. Reliable, proved technology. Now equipped with extra power and flexibility. Write or call for specifications and the name of a dealer near you.

THE
GREAT  AMERICAN
MARKET

826 N. COLE AVENUE HOLLYWOOD CA 90038
213/461-0200 • TWX 910 494 1233 • FAX 213 461-4308

Prices subject to change without notice.

ACCESS IS DESIGNED AND MANUFACTURED IN THE U.S.A.
BY ENTERTAINMENT TECHNOLOGY, INC.®

Satellite Services for Broadcasters



GTE Spacenet

GTE Spacenet is a leading provider of satellite communication services to the broadcast industry. Networks, cable broadcasters, and other businesses turn to GTE Spacenet for full time and occasional C- and Ku-Band satellite capacity as well as satellite news gathering, business video, and video conferencing services.

With one of the largest, most advanced commercial satellite systems in the world, GTE Spacenet is able to make long term commitments to customers' needs and provide flexibility for future business growth or change.

State-of-the-art satellite access and video control facilities at GTE Spacenet headquarters and round-the-clock customer service ensures users high quality, interference-free service.

Call 1-800-535-5375 for more information, or (703) 848-1300 to speak with a GTE Spacenet representative.

GTE Spacenet

1700 Old Meadow Road
McLean, Virginia 22102

Television Market Rankings

Listing 212 markets according to Arbitron Area of Dominant Influence Television Households

Asterisk (*) indicates no Prime Time ranking.

Arbitron ADI & Prime, TV Household information & rank are based on the 1988 to 1989 Arbitron Television Markets and Rankings Guide.

Market	Arbitron ADI TV Households	Rank	Market Area Commercial TV Stations
New York, NY	6,944,400	1	WABC-TV (7), WCBS-TV (2), WHAI-TV (43), WHSE (68), WHSI (67), WLLG (55), WNBC-TV (4), WNJU (47), WNYW (5), WPIX (11), WTBY (54), WTZA (62), WWOR-TV (9), WXTV (41)
Los Angeles, CA	4,807,700	2	KABC-TV (7), KADY-TV (63), KAGL (30), KCBS-TV (2), KCOP (13), KDOC-TV (56), KHJ-TV (9), KHSC (46), KMEX-TV (34), KNBC-TV (4), KSCI (18), KSLD (62), KTNB-TV (40), KTLA (5), KTTV (11), KVEA (52), KVVU (64), KWHY-TV (22)
Chicago, IL	2,860,600	3	WBBM-TV (2), WCFC-TV (38), WCIU-TV (26), WEHS (60), WFLD (32), WGBO-TV (66), WGN-TV (9), WHKE (55), WLS-TV (7), WMAQ-TV (5), WPWR-TV (50), WSNS-TV (44), WWTO-TV (35)
Philadelphia, PA	2,642,500	4	KYW-TV (3), WCAU-TV (10), WFMZ-TV (69), WGBS-TV (57), WHSP (65), WMGM-TV (40), WPHL-TV (17), WPVI-TV (6), WTGI-TV (61), WTVE (51), WTXF-TV (29), WWAC-TV (53)
San Francisco, CA	2,164,100	5	KBHK-TV (44), KDTV (14), KFCB (42), KFTY (50), KGO-TV (7), KICU-TV (36), KLXV-TV (65), KNTV (11), KOFY-TV (20), KPIX (5), KPST-TV (66), KRON-TV (4), KSTS (48), KTSF (26), KTVU (2), KWBB (38)
Boston, MA	2,045,100	6	WBZ-TV (4), WCVB-TV (5), WFXT (25), WGGT (60), WHLL (27), WHRC (46), WHSH (66), WLVI-TV (56), WMFP (62), WMUR-TV (9), WNDS (50), WNEV-TV (7), WQTV (68), WSBK-TV (38)
Detroit, MI	1,712,600	7	WADL (38), WBSX (31), WDIV (4), WGPR-TV (62), WJBK-TV (2), WKBD-TV (50), WXON (20), WXYZ-TV (7)
Dallas-Fort Worth, TX	1,676,700	8	KDAF (33), KDFI-TV (27), KDFW-TV (4), KDTX-TV (58), KFWD (52), KHXS (49), KTVT (11), KTXA (21), KUVN (23), KXAS-TV (5), KXTX-TV (39), WFAA-TV (8)
Washington, DC	1,638,900	9	WDCA-TV (20), WFTY (50), WJLA-TV (7), WRC-TV (4), WTKK (66), WTTG (5), WUSA (9)
Houston, TX	1,447,800	10	KHOU-TV (11), KHSH (67), KHTV (39), KPRC-TV (2), KRIV (26), KRTW (57), KTFH (49), KTMD (48), KTRK-TV (13), KTXH (20), KXLN-TV (45)
Cleveland, OH	1,420,100	11	WAKC-TV (23), WBNX-TV (55), WCOM (68), WDLI (17), WEWS (5), WJW-TV (8), WKYC-TV (3), WOAC (67), WOIO (19), WQHS (61), WUAB (43)
Atlanta, GA	1,315,900	12	WAGA-TV (5), WATL (36), WAWA-TV (14), WGNX (46), WNGM-TV (34), WSB-TV (2), WTBS (17), WVEU (69), WXIA-TV (11)
Minneapolis-St. Paul, MN	1,307,200	13	KARE (11), KCCO-TV (7), KCCW-TV (12), KITN (29), KMSP-TV (9), KRWF (43), KSAX (42), KSTP-TV (5), KTMA-TV (23), WCCO-TV (4)
Miami, FL	1,259,900	14	WBFS-TV (33), WCIX (6), WDZL (39), WHFT (45), WLTV (23), WPLG (10), WSCV (51), WSVN (7), WTVJ (4), WYHS (69)
Seattle-Tacoma, WA	1,255,000	15	KBGE (33), KCPQ (13), KING-TV (5), KIRO-TV (7), KOMO-TV (4), KSTW (11), KTBW-TV (20), KTZZ-TV (22), KVOS-TV (12)
Pittsburgh, PA	1,186,800	16	KDKA-TV (2), WPCB-TV (40), WPGH-TV (53), WPTT-TV (22), WPXI (11), WTAE-TV (4)
Tampa-St. Petersburg, FL	1,161,600	17	WBHS (50), WCLF (22), WFLA-TV (8), WFTS (28), WTMV (32), WTOG (44), WTSP-TV (10), WTVT (13)
St. Louis, MO	1,104,700	18	KDNL-TV (30), KMOV (4), KNLC (24), KPLR-TV (11), KSDK (5), KTVI (2), WCEE (13)
Denver, CO	1,032,200	19	KCNK-TV (4), KDVR (31), KFNR (11), KMGH-TV (7), KREG-TV (3), KSBS-TV (24), KTVD (20), KUBD (59), KUSA-TV (9), KWGN-TV (2)
Phoenix, AZ	959,700	20	KMOH-TV (6), KNXV-TV (15), KPAZ-TV (21), KPHO-TV (5), KPNX-TV (12), KTSP-TV (10), KTVK (3), KTVW-TV (33), KUSK (7), KUTP (45)
Sacramento-Stockton, CA	957,400	21	KCRA-TV (3), KCSO (19), KFTL (64), KDVR-TV (13), KRBB-TV (31), KSCH-TV (58), KTXL (40), KXTV (10)
Baltimore, MD	916,300	22	WBAL-TV (11), WBFF (45), WHSW (24), WJZ-TV (13), WMAR-TV (2), WNUV-TV (54)
Hartford-New Haven, CT	883,100	23	WFSB (3), WHCT-TV (18), WTIC-TV (61), WTNH-TV (8), WTWS (26), WTXN (20), WVIT (30)
San Diego, CA	836,300	24	KFMB-TV (8), KGTV (10), KNSD (39), KTTY (69), KUSI-TV (51), XETV (6), XEWT-TV (12)
Orlando-Daytona Beach-Melbourne, FL	827,500	25	WACX (55), WAYK (56), WAYQ (26), WBSF (43), WCPX-TV (6), WESH (2), WFTV (9), WKCF (68), WOFL (35), WTGL-TV (52)
Indianapolis, IN	816,800	26	WCLJ (42), WHMB-TV (40), WIIB (63), WISH-TV (8), WMCC (23), WRTV (6), WTHR (13), WTTK (29), WTTV (4), WXIN (59)
Portland, OR	793,100	27	KATU (2), KBSP-TV (22), KGW-TV (8), KOIN-TV (6), KPDX (49), KPVT (12), KUTF (32)
Milwaukee, WI	747,900	28	WCGV-TV (24), WDJT-TV (58), WISN-TV (12), WITI-TV (6), WTMJ-TV (4), WVCY-TV (30), WVTV (18)
Cincinnati, OH	737,400	29	WCPO-TV (9), WIII (64), WKRC-TV (12), WLWT (5), WXIX-TV (19)
Kansas City, MO	731,500	30	KCTV (5), KMBC-TV (9), KMCI (38), KSHB-TV (41), KYFC (50), KZKC (62), WDAF-TV (4)
Charlotte, NC	708,500	31	WBTV (3), WCCB (18), WCNC-TV (36), WHKY-TV (14), WJZY (46), WSOC-TV (9)
Nashville, TN	698,300	32	WCAY-TV (30), WHTN (39), WJFB (66), WKRN-TV (2), WMTT (28), WSMV (4), WTVF (5), WZTV (17)
Columbus, OH	667,800	33	WBNS-TV (10), WCMH-TV (4), WSFJ (51), WSYX (6), WTTT (28), WWAT (53)
Raleigh-Durham, NC	659,400	34	WFCT (62), WFXB (47), WKFT (40), WLFL-TV (22), WPTF-TV (28), WRAL-TV (5), WTVB (11), WYED (17)
New Orleans, LA	641,900	35	WCCL (49), WDSU-TV (6), WGNB (26), WNOI-TV (38), WVUE (8), WWL-TV (4)
Greenville-Spartanburg, SC-Asheville, NC	634,500	36	WASV-TV (62), WAXA (40), WGGG-TV (16), WHNS (21), WLOS (13), WNEG-TV (32), WSPA-TV (7), WYFF-TV (4)
Grand Rapids-Kalamazoo-Battle Creek, MI	609,900	37	WLLA (64), WOTV (8), WTLJ (54), WUHQ-TV (41), WWMT (3), WXMI (17), WZZM-TV (13)
Buffalo, NY	608,600	38	WGRZ-TV (2), WIVB-TV (4), WKBW-TV (7), WNYB-TV (49), WTJA (26), WUTV (29)
Oklahoma City, OK	607,400	39	KAUT (43), KGMC (34), KOCO-TV (5), KOKH-TV (25), KSBI (52), KTBO-TV (14), KTVY (4), KWTV (9)
Salt Lake City, UT	590,400	40	KOOG-TV (30), KSL-TV (5), KSTU (13), KTVX (4), KUTV (2), KXIV (14)
Memphis, TN	586,500	41	WHBQ-TV (13), WMC-TV (5), WMKV-TV (30), WPTV-TV (24), WREG-TV (3)
Norfolk-Portsmouth-Newport News-Hampton, VA	556,700	42	WAVY-TV (10), WGNB (27), WJCB (49), WTKR-TV (3), WTVZ (33), WVEC-TV (13)
San Antonio, TX	554,100	43	KABB (29), KENS-TV (5), KMOL-TV (4), KRRT (35), KSAT-TV (12), KVDA-TV (60), KWEX-TV (41)
Providence, RI-New Bedford, MA	548,400	44	WCVX (58), WJAR (10), WLNE (6), WNAC-TV (64), WPRI-TV (12)
Harrisburg-York-Lancaster-Lebanon, PA	538,000	45	WGAL-TV (8), WGCN-TV (49), WHP-TV (21), WHTM-TV (27), WLYH-TV (15), WPMT (43)

Television Market Rankings

Market	Arbitron ADI TV Households	Rank	Market Area Commercial TV Stations
Louisville, KY	531,700	46	WAVE (3), WBNA (21), WDRB-TV (41), WGRB (34), WHAS-TV (11), WLKY-TV (32)
Birmingham, AL	516,200	47	WBMG (42), WBRC-TV (6), WCAJ (68), WNAL-TV (44), WTJP (60), WTOO (21), WVTV-TV (13)
Greensboro-Winston Salem-High Point, NC	509,900	48	WEJC (20), WFMV-TV (2), WGGT (48), WGHF-TV (8), WLXI-TV (61), WNRW (45), WRDQ (16), WXII (12)
Dayton, OH	491,700	49	WDTN (2), WHIO-TV (7), WKEF (22), WKOH (43), WRGFTV (45), WTJC (26)
West Palm Beach-Fort Pierce-Vero Beach, FL	490,100	50	WFLX (29), WPEC (12), WPTV (5), WTVX (34)
Charleston-Huntington, WV	488,100	51	WCHS-TV (8), WOWK-TV (13), WSAZ-TV (3), WTSF (61), WVAH-TV (11)
Wilkes Barre-Scranton, PA	485,200	52	WBRE-TV (28), WNEP-TV (16), WOLF-TV (38), WWLF-TV (56), WYOU (22)
Albany-Schenectady-Troy, NY	483,300	53	WCDC (19), WNYT (13), WDCD (55), WRBG (6), WTEN (10), WXXA-TV (23)
Tulsa, OK	460,900	54	KDOR (17), KGCT-TV (41), KJRH (2), KOKI-TV (23), KOTV (6), KTUL-TV (8), KWHB (47)
Little Rock, AR	455,900	55	KARK-TV (4), KASN (38), KATV (7), KLRT (16), KRZB-TV (26), KTHV (11), KVTN (25)
Albuquerque, NM	451,500	56	KCHF (11), KGGM-TV (13), KGSW-TV (14), KKTO (2), KLUZ-TV (41), KNAT (23), KOAT-TV (7), KOB-TV (4), KOFB (12), KWNM-TV (10)
Jacksonville, FL	449,800	57	WAWS-TV (30), WJKS (17), WJXT (4), WNFT (47), WTLV (12)
Flint-Saginaw-Bay City, MI	433,200	58	WAQP (49), WEYI-TV (25), WJRT-TV (12), WNEM-TV (5), WSMH (66)
Wichita-Hutchinson, KS	432,100	59	KAAS-TV (18), KAKE-TV (10), KBSD-TV (6), KBSH-TV (7), KBSL-TV (10), KLBY (4), KSAS-TV (24), KSNC (2), KSNG (11), KSNK (8), KSNW (3), KUPK-TV (13), KWCH-TV (12)
Knoxville, TN	426,700	60	WATE-TV (6), WBIR-TV (10), WINT-TV (20), WKCH-TV (43), WKXN-TV (8)
Richmond, VA	426,600	61	WRLH-TV (35), WTVR-TV (6), WWBT (12), WXEX-TV (8)
Fresno-Visalia, CA	419,900	62	KAIL (53), KFSN-TV (30), KFTV (21), KJEO (47), KMPH (26), KMSG-TV (59), KSEE (24)
Mobile, AL-Pensacola, FL	410,400	63	WALA-TV (10), WEAR-TV (3), WFGX (35), WHBR (33), WJTC (44), WKRG-TV (5), WMPV-TV (21), WPAN (53), WPMI (15)
Toledo, OH	404,600	64	WGNM-TV (52), WNWQ-TV (24), WTOL-TV (11), WTVG (13), WUPW (36)
Shreveport, LA-Texarkana, TX	403,900	65	KMSS-TV (33), KSLA-TV (12), KTAL-TV (6), KTBS-TV (3)
Des Moines, IA	380,100	66	KCCI-TV (8), KDSM-TV (17), WHO-TV (13), WOI-TV (5)
Green Bay-Appleton, WI	375,100	67	WBAY-TV (2), WFRV-TV (5), WGBA (26), WJMN-TV (3), WLJK-TV (11), WSCO (14), WXGZ-TV (32)
Syracuse, NY	368,800	68	WIXT (9), WSTM-TV (3), WSYT (68), WTVH (5)
Austin, TX	353,400	69	KBVO-TV (42), KTBC-TV (7), KVUE-TV (24), KXAN-TV (36)
Roanoke-Lynchburg, VA	353,300	70	WDBJ (7), WFEC (38), WJPR (21), WSET-TV (13), WSLS-TV (10), WVFT (27)
Rochester, NY	350,900	71	WHEC-TV (10), WOKR (13), WROC-TV (8), WUHF (31)
Omaha, NE	349,700	72	KETV (7), KMTV (3), KPTM (42), WOVW (6)
Portland-Poland Spring, ME	345,100	73	WCSH-TV (6), WGME-TV (13), WMTW-TV (8), WPXT (51)
Springfield-Decatur-Champaign, IL	331,900	74	WAND (17), WCCU (27), WCFN (49), WCIA (3), WFHL (23), WICD (15), WICS (20), WRSP-TV (55)
Lexington, KY	328,100	75	WDKY-TV (56), WKYT-TV (27), WLEX-TV (18), WLJC-TV (65), WLKT (62), WTVQ-TV (36), WYMT-TV (57)
Paducah, KY-Cape Girardeau, MO-Harrisburg-Marion, IL	326,900	76	KBSI (23), KFVS-TV (12), KPOB-TV (15), WPSD-TV (6), WSIL-TV (3), WTCT (27)
Spokane, WA	323,300	77	KAYU-TV (28), KCWT (27), KHQ-TV (6), KREM-TV (2), KXLY-TV (4)
Cedar Rapids-Waterloo-Dubuque, IA	313,300	78	KCRG-TV (9), KDUB-TV (40), KGAN (23), KWWL (7)
Davenport, IA-Rock Island-Moline, IL	306,800	79	KJMH (26), KLJB-TV (18), KWQC-TV (6), WHBF-TV (4), WQAD-TV (8)
Huntsville-Decatur-Florence, AL	300,500	80	WAAY-TV (31), WAFF (48), WHNT-TV (19), WOWL-TV (15), WTRT (26), WZDX (54)
Tucson, AZ	299,800	81	KGUN (9), KMSB-TV (11), KOLD-TV (13), KPOL (40), KTTU-TV (18), KVOA-TV (4)
Springfield, MO	295,300	82	KDEB-TV (27), KOLR (10), KSPR (33), KYTV (3)
Chattanooga, TN	291,300	83	WDEF-TV (12), WDSI-TV (61), WFLI-TV (53), WRBC-TV (3), WTVG (9)
South Bend-Elkhart, IN	289,200	84	WHME-TV (46), WNDU-TV (16), WSBT-TV (22), WSJV (28)
Jackson, MS	287,900	85	WAPT (16), WDBD (40), WJTV (12), WLBT-TV (3)
Columbia, SC	281,200	86	WACH (57), WIS-TV (10), WLTX (19), WOLO-TV (25)
Bristol, VA-Kingsport-Johnson City, TN	280,800	87	WCYB-TV (5), WETO (39), WJHL-TV (11), WKPT-TV (19)
Johnstown-Altoona, PA	279,100	88	WATM-TV (23), WJAC-TV (6), WKBS-TV (47), WPTJ (19), WTAJ-TV (10), WWCP-TV (8)
Youngstown, OH	275,600	89	WFMJ-TV (21), WKBN-TV (27), WYTV (33)
Madison, WI	268,700	90	WISC-TV (3), WKOW-TV (27), WMSN-TV (47), WMTV (15)
Evansville, IN	261,600	91	WEHT (25), WEVV (44), WFIE-TV (14), WLCN (19), WROZ (61), WTVW (7)
Burlington, VT-Plattsburgh, NY	257,600	92	WCAX-TV (3), WNNM-TV (31), WPTZ (5), WVVN (22)
Baton Rouge, LA	256,600	93	WAFB (9), WBRZ (2), WVLA (33)
Las Vegas, NV	256,400	94	KBLR (39), KLAS-TV (8), KRLR (21), KTNV (13), KVBC (3), KVVU-TV (5)
Lincoln-Hastings-Kearney, NE	253,100	95	KCAN (8), KGIN (11), KHAS-TV (5), KHGI-TV (13), KOLN (10), KSNB-TV (4), KWNB-TV (6)
Springfield, MA	242,000	96	WGGB-TV (40), WWLP (22)
Waco-Temple, TX	239,100	97	KBTX-TV (3), KCEN-TV (6), KWKT (44), KWTX-TV (10), KXXV (25)
Fort Myers-Naples, FL	235,400	98	WBBH-TV (20), WEVU (26), WFTX (36), WINK-TV (11), WNPL-TV (46)
Colorado Springs-Pueblo, CO	229,200	99	KKTU (11), KOAA-TV (5), KRDO-TV (13), KXRM-TV (21)
Sioux Falls-Mitchell, SD	227,800	100	KABY-TV (9), KDLO-TV (3), KDLT (5), KELO-TV (11), KPLO-TV (6), KPRTV (4), KSFY-TV (13), KTTW (17)
Fort Wayne, IN	225,200	101	WANE-TV (15), WFFT-TV (55), WINM (63), WKJG-TV (33), WPTA (21)
El Paso, TX	224,500	102	KASK-TV (48), KCIK (14), KDCC-TV (4), KINT-TV (26), KTSM-TV (9), KVIA-TV (7), XEJ-TV (5), XEPM-TV (2), XHII-TV (44)
Savannah, GA	224,100	103	WJCL (22), WSAV-TV (3), WTGS (28), WTOG-TV (11)
Augusta, GA	222,000	104	WAGT (26), WJBF (6), WRDW-TV (12)
Lansing, MI	220,600	105	WILX-TV (10), WLNS-TV (6), WSYM-TV (47)
Greenville-New Bern-Washington, NC	219,800	106	WCTI (12), WFXI (8), WITN-TV (7), WNCN-TV (9)
Montgomery-Selma, AL	214,600	107	WAKA (8), WCOV-TV (20), WKAB-TV (32), WMCN-TV (45), WWSA (12)
Charleston, SC	212,800	108	WCBD-TV (2), WCIV (4), WCCS-TV (5), WTAFTV (24)
Fargo, ND	212,700	109	KBRR (10), KJRR (7), KNRR (12), KTHI-TV (11), KVRR (15), KXJB-TV (4), WOAY-TV (6), WDAZ-TV (8)
Peoria-Bloomington, IL	208,100	110	WEEK-TV (25), WHOI (19), WMBD-TV (31), WYZZ-TV (43)
Salinas-Monterey, CA	205,600	111	KCBA (35), KMST (46), KSBW (8), KSMN-TV (67)
Santa Barbara-Santa Maria-San Luis Obispo, CA	202,000	112	KCOY-TV (12), KEYT-TV (3), KSBY-TV (6)
Lafayette, LA	198,000	113	KADN (15), KATC (3), KLFY-TV (10)
McAllen-Brownsville, TX	189,200	114	KBFT-TV (4), KRGV-TV (5), KVEO (23), XHRIO (2)
Columbus, GA	185,300	115	WLTZ (38), WRBL (3), WWSW (66), WTVM (9), WXTX (54)
Amarillo, TX	184,800	116	KAMR-TV (4), KCIT (14), KFDA-TV (10), KVII-TV (7), KVJ-TV (8)
Tallahassee, FL-Thomasville, GA	183,000	117	WCTV (6), WTLH (49), WTVW (40), WTXL-TV (27)
Monroe, LA-El Dorado, AR	182,600	118	KARD (14), KMCT-TV (39), KNOE-TV (8), KTVE (10)
Reno, NV	180,000	119	KAME-TV (21), KCRL (4), KOLO-TV (8), KREN-TV (27), KTVN (2)
Eugene, OR	179,500	120	KCBY-TV (11), KEZI (9), KMTR-TV (16), KPIC (4), KVAL-TV (13)
Joplin, MO-Pittsburg, KS	176,600	121	KFAA (51), KOAM-TV (7), KODE-TV (12), KSNF (16)

VIDEO WEEK

The weekly news service covering cable TV, subscription TV, satellite-to-home broadcasting, videocassettes, videodiscs, videogames and home computer entertainment.

For information, call (202) 872-9200.

Market	Arbitron ADI TV Households	Rank	Market Area Commercial TV Stations
Corpus Christi, TX	174,200	122	KIII (3), KORO (28), KRIS-TV (6), KZTV (10)
Duluth, MN-Superior, WI	169,800	123	KBJR-TV (6), KDLH-TV (3), WDOJ-TV (10), WIRT (13)
Tyler-Longview, TX	169,000	124	KETK-TV (56), KLMG-TV (51), KLTV (7), KTRE-TV (9)
Terre Haute, IN	167,900	125	WBAK-TV (38), WTHI-TV (10), WTVW (2)
Beaumont-Port Arthur, TX	165,200	126	KBMT (12), KFDM-TV (6), KJAC-TV (4)
Yakima, WA	164,400	127	KAPP (35), KEPR-TV (19), KIMA-TV (29), KLEW-TV (3), KNDO (23), KNDO (25), KVEW (42)
Sioux City, IA	164,200	128	KCAU-TV (9), KMEG (14), KTIV (4)
La Crosse-Eau Claire, WI	163,500	129	WEAU-TV (13), WKBT (8), WLAX (25), WQOW-TV (18), WXOW-TV (19)
Macon, GA	163,000	130	WGXA (24), WMAZ-TV (13), WMMT (41)
Columbus-Tupelo, MS	162,300	131	WCBI-TV (4), WTVB (9), WWSB-TV (27)
Florence, SC	161,400	132	WBTW (13), WGSE (43), WPDE-TV (15)
Wausau-Rhineland, WI	160,100	133	WAOW-TV (9), WJFW-TV (12), WSAW-TV (7)
Traverse City-Cadillac, MI	159,400	134	WGTO (8), WGTU (29), WPBN-TV (7), WTOM-TV (4), WWTV (9), WWUP-TV (10)
Wichita Falls, TX-Lawton, OK	159,300	135	KAUZ-TV (6), KFDX-TV (3), KJTL (18), KSWO-TV (7)
Binghamton, NY	157,200	136	WBNG-TV (12), WICZ-TV (40), WMGC-TV (34)
Boise, ID	155,600	137	KBCI-TV (2), KIVI (6), KTRV (12), KTVB (7)
Topeka, KS	155,400	138	KSNT (27), KTKA-TV (49), WIBW-TV (13)
Rockford, IL	154,500	139	WIFR-TV (23), WQRF-TV (39), WREX-TV (13), WTVQ (17)
Fort Smith, AR	153,700	140	KFSM-TV (5), KHBS (40), KHOG-TV (29), KPOM-TV (24)
Erie, PA	153,200	141	WETG (66), WICU-TV (12), WJET-TV (24), WSEE-TV (35)
Wheeling, WV-Steubenville, OH	152,700	142	WTOV-TV (9), WTRF-TV (7)
Chico-Redding, CA	150,600	143	KCPM (24), KHSL-TV (12), KRCR-TV (7)
Bluefield-Beckley-Oak Hill, WV	150,200	144	WOAY-TV (4), WVVA (6)
Bakersfield, CA	149,000	145	KBAK-TV (29), KDOB-TV (45), KERO-TV (23), KGET (17)
Odessa-Midland, TX	148,100	146	KMID-TV (2), KMLM (42), KOSA-TV (7), KPEJ (24), KTPX (9), KWAB-TV (4)
Rochester, MN-Mason City, IA-Austin, MN	142,600	147	KAAL (6), KIMT (3), KTTC (10)
Minot-Bismarck-Dickinson, ND	139,600	148	KBMY (17), KFYR-TV (5), KMCC (14), KMOT (10), KQCD-TV (7), KUMV-TV (8), KXMA-TV (2), KXMB-TV (12), KXMC-TV (13), KXMD-TV (11)
Wilmington, NC	139,200	149	WECT (6), WJKA (26), WWAY (3)
Lubbock, TX	135,300	150	KAMC (28), KCBQ-TV (11), KJTV (34), KLBK-TV (13), KVIH-TV (12)
Columbia-Jefferson City, MO	131,300	151	KMZ (17), KNLJ (25), KOMU-TV (8), KRCC (13)
Medford, OR	130,900	152	KDKF (31), KDRV (12), KOB (5), KOTI (2), KTVL (10)
Albany, GA	129,300	153	WALB-TV (10), WSSTV (55), WTSG (31), WVGA (44)
Quincy, IL-Hannibal, MO	121,600	154	KHQA-TV (7), WGEM-TV (10), WTJR (16)
Sarasota, FL	118,200	155	WWSB (40)
Abilene-Sweetwater, TX	116,500	156	KRBC-TV (9), KTAB-TV (32), KTXS-TV (12)
Bangor, ME	114,100	157	WABI-TV (5), WLBZ-TV (2), WVII-TV (7)
Biloxi-Gulfport-Pascagoula, MS	110,500	158	WLOX-TV (13), WXXV-TV (25)
Dothan, AL	106,000	159	WDHN (18), WTVY (4)
Idaho Falls-Pocatello, ID	102,500	160	KIDK (3), KIFI-TV (8), KPVI (6)
Utica, NY	101,700	161	WKTV (2), WTUV (33), WUTR (20)
Clarksburg-Weston, WV	94,000	162	WBOY-TV (12), WDTV (5), WLYJ (46)
Salisbury, MD	90,600	163	WBOC-TV (16), WMDT (47)
Billings-Hardin, MT	90,500	164	KOUS-TV (4), KTVQ (2), KULR-TV (8), KYUS-TV (3)
Laurel-Hattiesburg, MS	90,200	165	WDAM-TV (7), WHLT (22)
Alexandria, LA	87,600	166	KALB-TV (5), KLAX-TV (31)
Gainesville, FL	84,900	167	WCJB (20), WOGX (51)
Rapid City, SD	84,300	168	KCLO-TV (15), KEVN-TV (7), KHSD-TV (11), KIVV-TV (5), KOTA-TV (3), KSGW-TV (12)
Elmira, NY	83,800	169	WENY-TV (36), WETM-TV (18)
Greenwood-Greenville, MS	80,900	170	WABG-TV (6), WXVT (15)
Panama City, FL	79,600	171	WJHG-TV (7), WMBB (13), WPGX (28)
Watertown-Carthage, NY	78,900	172	WFYF (50), WWCN-TV (7)
Lake Charles, LA	75,700	173	KPLC-TV (7), KVHP (29)
Missoula, MT	75,500	174	KCFW-TV (9), KECI-TV (13), KPAX-TV (8)
Ardmore-Ada, OK	74,400	175	KTEN (10), KXII (12)
Jonesboro, AR	68,500	176	KAITV (8)
Meridian, MS	66,700	177	WLBM-TV (30), WTKO-TV (11), WTZH (24)
Palm Springs, CA	66,200	178	KESQ-TV (42), KMIR-TV (36)
Grand Junction-Durango, CO	64,600	179	KJCTV (8), KREX-TV (5), KREY-TV (10), KREZ-TV (6)
Jackson, TN	63,000	180	WBBJ-TV (7), WJWT (16)
El Centro, CA-Yuma, AZ	62,500	181	KEYC-TV (9), KYEL-TV (13), KYMA (11)
Great Falls, MT	60,400	182	KFBB-TV (5), KRTV (3), KTGF (16)
Parkersburg, WV	58,800	183	WTAP-TV (15)
Marquette, MI	55,400	184	WLUC-TV (6)
Tuscaloosa, AL	53,400	185	WCFTV (33), WOB (17)
Cheyenne, WY-Scottsbluff, NE-Sterling, CO	52,400	186	KDUH-TV (4), KGWN-TV (5), KKTU (33), KSTF (10), KTVS (3)

Television Market Rankings

Market	Arbitron ADI TV Households	Rank	Market Area Commercial TV Stations
Eureka, CA	51,400	187	KAEF-TV (23), KIEM-TV (3), KVIQ-TV (6)
Butte, MT	48,300	188	KCTZ (7), KTVM (6), KXLF-TV (4)
St. Joseph, MO	47,800	189	KQTV (2), KTAJ (16)
San Angelo, TX	47,700	190	KACB-TV (3), KIDY (6), KLST (8), KWIY (13)
Casper-Riverton, WY	45,600	191	KGWC-TV (14), KGWL-TV (5), KGWR-TV (13), KTWO-TV (2)
Anniston, AL	44,700	192	WJSU-TV (40)
Bowling Green, KY	44,100	193	WBKO (13)
Lafayette, IN	42,300	194	WLFI-TV (18)
Roswell, NM	41,700	195	KBIM-TV (10), KOBR (8), KRPV (27), KVIO-TV (6)
Hagerstown, MD	41,200	196	WHAG-TV (25), WJAL (68)
Lima, OH	40,600	197	WLIO (35), WTLW (44)
Charlottesville, VA	39,800	198	WVIR-TV (29)
Harrisonburg, VA	34,700	199	WHSV-TV (3)
Laredo, TX	24,700	199	KGNS-TV (8), KLDO-TV (27), KVTM (13), XEFE-TV (2)
Zanesville, OH	31,400	201	WHIZ-TV (18)
Twin Falls, ID	31,000	202	KKVI (35), KMTV (11)
Presque Isle, ME	29,200	203	WAGM-TV (8)
Ottumwa, IA-Kirksville, MO	28,900	204	KOIA-TV (15), KTVO (3)
Flagstaff, AZ	28,200	205	KNAZ-TV (2)
Victoria, TX	25,800	206	KAVU-TV (25), KVCT (19)
Bend, OR	25,600	207	KTVZ (21)
Mankato, MN	23,000	208	KEYC-TV (12)
Helena, MT	19,000	209	KTVH (12)
North Platte, NE	18,500	210	KNOP-TV (2)
Alpena, MI	15,200	211	WBKB-TV (11)
Glendive, MT	5,000	212	KXGN-TV (5)

Alphabetical List of TV Markets—Arbitron 1989

Arbitron ADI TV Households Ranking

Market	Rank	Market	Rank	Market	Rank	Market	Rank
Abilene-Sweetwater, TX	156	Des Moines, IA	66	Las Vegas, NV	94	Rochester, MN-Mason City, IA-	
Albany, GA	153	Detroit, MI	7	Laurel-Hattiesburg, MS	165	Austin, MN	147
Albany-Schenectady-Troy, NY	53	Dothan, AL	159	Lexington, KY	75	Rochester, NY	71
Albuquerque, NM	56	Duluth, MN-Superior, WI	123	Lima, OH	197	Rockford, IL	139
Alexandria, LA	166	El Centro, CA-Yuma, AZ	181	Lincoln-Hastings-Kearney, NE	95	Roswell, NM	195
Alpena, MI	211	El Paso, TX	102	Little Rock, AR	55	Sacramento-Stockton, CA	21
Amarillo, TX	116	Elmira, NY	169	Los Angeles, CA	2	St. Joseph, MO	189
Anniston, AL	192	Erle, PA	141	Louisville, KY	46	St. Louis, MO	18
Ardmore-Ada, OK	175	Eugene, OR	120	Lubbock, TX	150	Salinas-Monterey, CA	111
Atlanta, GA	12	Eureka, CA	187	Macon, GA	130	Salisbury, MD	163
Augusta, GA	104	Evansville, IN	91	Madison, WI	90	Salt Lake City, UT	40
Austin, TX	69	Fargo, ND	109	Mankato, MN	208	San Angelo, TX	190
Bakersfield, CA	145	Flagstaff, AZ	205	Marquette, MI	184	San Antonio, TX	43
Baltimore, MD	22	Flint-Saginaw-Bay City, MI	58	McAllen-Brownsville, TX	114	San Diego, CA	24
Bangor, ME	157	Florence, SC	132	Medford, OR	152	San Francisco, CA	5
Baton Rouge, LA	93	Fort Myers-Naples, FL	98	Memphis, TN	41	Santa Barbara-Santa Maria-	
Beaumont-Port Arthur, TX	126	Fort Smith, AR	140	Meridian, MS	177	San Luis Obispo, CA	112
Bend, OR	207	Fort Wayne, IN	101	Miami, FL	14	Savannah, GA	103
Billings-Hardin, MT	164	Fresno-Visalia, CA	62	Milwaukee, WI	28	Seattle-Tacoma, WA	15
Biloxi-Gulfport-Pascagoula, MS	158	Gainesville, FL	167	Minneapolis-St. Paul, MN	13	Shreveport, LA-Texarkana, TX	65
Binghamton, NY	136	Glendive, MT	212	Minot-Bismarck-Dickinson, ND	148	Sioux City, IA	128
Birmingham, AL	47	Grand Junction-Durango, CO	179	Missoula, MT	174	Sioux Falls-Mitchell, SD	100
Bluefield-Beckley-Oak Hill, WV	144	Grand Rapids-Kalamazoo-		Mobile, AL-Pensacola, FL	63	South Bend-Elkhart, IN	84
Boise, ID	137	Battle Creek, MI	37	Monroe, LA-El Dorado, AR	118	Spokane, WA	77
Boston, MA	6	Great Falls, MT	182	Montgomery-Selma, AL	107	Springfield, MA	96
Bowling Green, KY	193	Green Bay-Appleton, WI	67	Nashville, TN	32	Springfield, MO	82
Bristol, VA-Kingsport-		Greensboro-Winston Salem-		New Orleans, LA	35	Springfield-Decatur-Champaign, IL	74
Johnson City, TN	87	High Point, NC	48	New York, NY	1	Syracuse, NY	68
Buffalo, NY	38	Greenville-New Bern-Washington, NC	106	Norfolk-Portsmouth-Newport News-		Tallahassee, FL-Thomasville, GA	117
Burlington, VT-Plattsburgh, NY	92	Greenville-Spartanburg, SC-		Hampton, VA	42	Tampa-St. Petersburg, FL	17
Butte, MT	168	Asheville, NC	36	North Platte, NE	210	Terre Haute, IN	125
Casper-Riverton, WY	191	Greenwood-Greenville, MS	170	Odessa-Midland, TX	146	Toledo, OH	64
Cedar Rapids-Waterloo-Dubuque, IA	78	Hagerstown, MD	196	Oklahoma City, OK	39	Topeka, KS	138
Charleston, SC	108	Harrisburg-York-Lancaster-		Omaha, NE	72	Traverse City-Cadillac, MI	134
Charleston-Huntington, WV	51	Lebanon, PA	45	Orlando-Daytona Beach-		Tucson, AZ	81
Charlotte, NC	31	Harrisonburg, VA	199	Melbourne, FL	25	Tulsa, OK	54
Charlottesville, VA	198	Hartford-New Haven, CT	23	Ottumwa, IA-Kirksville, MO	204	Tuscaloosa, AL	185
Chattanooga, TN	83	Helena, MT	209	Paducah, KY-Cape Girardeau, MO-		Twin Falls, ID	202
Cheyenne, WY-Scottsbluff, NE-		Houston, TX	10	Harrisburg-Marion, IL	76	Tyler-Longview, TX	124
Sterling, CO	186	Huntsville-Decatur-Florence, AL	80	Palm Springs, CA	178	Utica, NY	161
Chicago, IL	3	Idaho Falls-Pocatello, ID	160	Panama City, FL	171	Victoria, TX	206
Chico-Redding, CA	143	Indianapolis, IN	26	Parkersburg, WV	183	Waco-Temple, TX	97
Cincinnati, OH	29	Jackson, MS	85	Peoria-Bloomington, IL	110	Washington, DC	9
Clarksburg-Weston, WV	162	Jackson, TN	180	Philadelphia, PA	4	Watertown-Carthage, NY	172
Cleveland, OH	11	Jacksonville, FL	57	Phoenix, AZ	20	Wausau-Rhineland, WI	133
Colorado Springs-Pueblo, CO	99	Johnstown-Altoona, PA	88	Pittsburgh, PA	16	West Palm Beach-Fort Pierce-	
Columbia, SC	86	Jonesboro, AR	176	Portland, OR	27	Vero Beach, FL	50
Columbia-Jefferson City, MO	151	Joplin, MO-Pittsburg, KS	121	Portland-Poland Spring, ME	73	Wheeling, WV-Steubenville, OH	142
Columbus, GA	115	Kansas City, MO	30	Presque Isle, ME	203	Wichita Falls, TX-Lawton, OK	135
Columbus, OH	33	Knoxville, TN	60	Providence, RI-New Bedford, MA	44	Wichita-Hutchinson, KS	59
Columbus-Tupelo, MS	131	La Crosse-Eau Claire, WI	129	Quincy, IL-Hannibal, MO	154	Wilkes-Barre-Scranton, PA	52
Corpus Christi, TX	122	Lafayette, IN	194	Raleigh-Durham, NC	34	Wilmington, NC	149
Dallas-Fort Worth, TX	8	Lafayette, LA	113	Rapid City, SD	168	Yakima, WA	127
Davenport, IA-Rock Island-Moline, IL	79	Lake Charles, LA	173	Reno, NV	119	Youngstown, OH	89
Dayton, OH	49	Lansing, MI	105	Richmond, VA	61	Zanesville, OH	201
Denver, CO	19	Laredo, TX	199	Roanoke-Lynchburg, VA	70		

Canadian TV Station Call Letters

Dagger (†) Indicates Non-Commercial/Educational Station.

CBAFT Moncton, N.B. (11)	CBMVT Old Fort Bay, Que. (13)	CFCN-TV-4 Burmis, Alta. (5)	CICC-TV Yorkton, Sask. (10)
CBCA-TV-1 Etzikom, Alta. (12)	CBMYT Îles de la	CFCN-TV-5 Lethbridge, Alta. (13)	CICC-TV-1 Wynyard, Sask. (12)
CBCD-TV-4 Taylor, B.C. (12) Madeleine, Que. (7)	CFCN-TV-8 Medicine Hat, Alta. (8)	CICC-TV-2 Norquay, Sask. (7)
CBCH-TV-1 Houston, B.C. (2)	CBNAT Grand Falls, Nfld. (11)	CFEM-TV Rouyn-Noranda, Que. (13)	CICI-TV Sudbury, Ont. (5)
CBCH-TV-2 Burns Lake, B.C. (4)	CBNBT Nain, Nfld. (9)	CFER-TV Rimouski, Que. (11)	CICI-TV-1 Elliot Lake, Ont. (3)
CBCH-TV-3 Smithers, B.C. (5)	CBNLT Labrador City/	CFER-TV-2 Sept. Îles-Gaspe-	†CICO-TV-9 Thunder Bay, Ont. (9)
CBCO-TV-1 Moosonee, Ont. (9) Wabush, Nfld. (13) Nord, Que. (5)	†CICO-TV-18 London, Ont. (18)
CBCP-TV-1 Shaunavon, Sask. (7)	CBNT St. John's, Nfld. (8)	CFFB-TV Frobisher Bay, N.W.T. (8)	†CICO-TV-19 Sudbury, Ont. (19)
CBCP-TV-3 Ponteix, Sask. (3)	CBOFT Ottawa, Ont.-Hull, Que. (9)	CFGV-TV Hull, Que.-Ottawa, Ont. (14)	†CICO-TV-20 Sault Ste.
CBCQ-TV-1 Temagami, Ont. (15)	CBDT Ottawa, Ont. (4)	CFJC-TV Kamloops, B.C. (4) Marie, Ont. (20)
CBCT Charlottetown, P.E.I. (13)	CBRFT Calgary, Alta. (16)	CFJP-TV Montreal, Que. (35)	†CICO-TV-24 Ottawa, Ont. (24)
CBDBT Faro, Y.T. (8)	CBRT Calgary, Alta. (9)	CFKM-TV Trois Rivières, Que. (16)	†CICO-TV-28 Kitchener-Paris, Ont. (28)
CBDDT Dawson, Y.T. (7)	CBSAT Clermont, Que. (21)	CFLA-TV Goose Bay, Nfld. (8)	†CICO-TV-32 Windsor, Ont. (32)
CBEAT Fort Smith, N.W.T. (8)	CBSET Sept Îles, Que. (3)	CFMTV Toronto, Ont. (47)	†CICO-TV-59 Chatham, Ont. (59)
CBECT Rankin Inlet, N.W.T. (9)	CBSNT Notre Dames	CFON-TV-1 Oyen, Alta. (2)	CIEW-TV Estevan-Weyburn, Sask. (7)
CBEOT Norman Wells, N.W.T. (9) des Monts, Que. (40)	CFPL-TV London, Ont. (10)	CIFG-TV Prince George, B.C. (12)
CBEFT Windsor, Ont. (54)	CBSPT St. Pamphile, Que. (3)	CFQC-TV Saskatoon, Sask. (8)	CIHF-TV Halifax, N.S. (20)
CBEHT Fort Simpson, N.W.T. (9)	CBST Sept Îles, Que. (13)	CFQC-TV-1 Stranraer, Sask. (3)	CIIT-TV Toronto-Paris, Ont. (6)
CBEHT Eskimo Point, N.W.T. (9)	CBUAT Trail, B.C. (11)	CFQC-TV-2 North Battle-	CIIT-TV-2 Bancroft, Ont. (2)
CBEIT Baker Lake, N.W.T. (9)	CBUBT-7 Cranbrook, B.C. (10) ford, Sask. (6)	CIIT-TV-4 Owen Sound, Ont. (4)
CBEJT Cape Dorset, N.W.T. (9)	CBUCT Nelson, B.C. (9)	CFRE-TV Regina, Sask. (11)	CIIT-TV-22 Uxbridge/Toronto, Ont. (41)
CBEKT Pangnirtung, N.W.T. (9)	CBUOT Bonnington Falls, B.C. (13)	CFRN-TV Edmonton, Alta. (3)	CIIT-TV-29 Sarnia, Ont. (29)
CBELT Pond Inlet, N.W.T. (9)	CBUET Cassiar, B.C. (7)	CFRN-TV-1 Grande Prairie, Alta. (13)	CIMT-TV Rivière du Loup, Que. (9)
CBEMLT Resolute Bay, N.W.T. (9)	CBUFT Vancouver, B.C. (26)	CFRN-TV-2 Peace River, Alta. (3)	CIPA-TV Prince Albert, Sask. (9)
CBEMLT Cambridge Bay, N.W.T. (9)	CBUGT Fort Nelson, B.C. (8)	CFRN-TV-3 Whitecourt, Alta. (12)	CIPA-TV-1 Alticane, Sask. (10)
CBEOT Coppermine, N.W.T. (9)	CBUHT Tabor Mountain, B.C. (78)	CFRN-TV-4 Ashmont, Alta. (12)	CISR-TV Santa Rosa, B.C. (83)
CBEPT Tuktoyaktuk, N.W.T. (8)	CBUIT-1 Bella Bella, B.C. (13)	CFRN-TV-5 Lac La Biche, Alta. (2)	CITL-TV Lloydminster, Alta. (4)
CBEQT Spence Bay, N.W.T. (9)	CBUIT-3 Bella Coola, B.C. (13)	CFRN-TV-6 Red Deer, Alta. (8)	CITM-TV 100 Mile House, B.C. (3)
CBET Windsor, Ont. (9)	CBUIT-4 Hagensborg, B.C. (11)	CFRN-TV-7 Lougheed, Alta. (7)	CITO-TV Timmins, Ont. (3)
CBFAT Chibougamau, Que. (5)	CBUT Vancouver, B.C. (22)	CFRS-TV Jonquière, Que. (4)	CITO-TV-3 Kearns, Ont. (11)
CBFGT Fort George, Que. (9)	CBVD-TV Malarctic, Que. (5)	CFSS-TV Saskatoon, Sask. (4)	CITO-TV-4 Kapuskasing, Ont. (10)
CBFHT Fort Rupert, Que. (9)	CBVT Québec City, Que. (11)	CFSS-TV Estevan-Weyburn-	CITY-TV Edmonton, Alta. (13)
CBFMT Mistassini Post, Que. (9)	CBWAT Kenora, Ont. (8) Regina, Sask. (3)	CITY-TV Toronto, Ont. (57)
CBFNT-1 Port au Port, Nfld. (13)	CBWBT Flin Flon, Man. (10)	CFTF-TV Rivière du Loup, Que. (29)	CITY-TV-2 Woodstock, Ont. (31)
CBFRT Radisson, Que. (8)	CBWCT Fort Frances, Ont. (5)	CFTK-TV Terrace, B.C. (3)	†CIVA Abitibi-Témiscamingue,
CBFST-2 Temiscaming, Que. (12)	CBWDT Dryden, Ont. (9)	CFM-TV Montreal, Que. (10) Que. (12)
CBFT Montreal, Que. (2)	CBWET Red Lake, Ont. (10)	CFM-TV Toronto, Ont. (9)	†CIVA-TV-1 Abitibi-Témiscamingue,
CBFWT Nouveau Comptoir, Que. (9)	CBWFT Winnipeg, Man. (3)	CFM-TV Montreal, Que. (29) Que. (8)
CBGAT Matane, Que. (6)	CBWGT Fisher Branch, Man. (10)	CFV-TV Val d'Or, Que. (20)	†CIVB-TV Rimouski, Que. (22)
CBHFT Halifax, N.S. (13)	CBWHT Grand Rapids, Man. (8)	CFWH-TV Whitehorse, Y.T. (6)	†CIVC-TV Trois-Rivières, Que. (45)
CBHT Halifax, N.S. (3)	CBWIT The Pas, Man. (7)	CFYK-TV Yellowknife, N.W.T. (8)	†CIVF-TV Baie-Trinité, Que. (12)
CBIMT Îles de la	CBWJT Ear Falls, Ont. (13)	CHAK-TV Inuvik, N.W.T. (6)	†CIVK-TV Carleton, Que. (15)
..... Madeleine, Que. (12)	CBWKT Snow Lake, Man. (8)	CHAN-TV Vancouver, B.C. (8)	†CIVG-TV Sept-Îles, Que. (9)
CBIT Sydney, N.S. (5)	CBWLT Gillam, Man. (8)	CHAN-TV-4 Courtenay, B.C. (11)	†CIVK-TV-1 Anse-aux-
CBJET Chicoutimi, Que. (58)	CBWMT Wabowden, Man. (10)	CHATV Medicine Hat, Alta. (6) Gascons, Que. (32)
CBKAT Uranium City, Sask. (8)	CBWNT Cross Lake, Man. (12)	CHATV-1 Pivot, Alta. (4)	†CIVM-TV Montreal, Que. (17)
CBKBT Beauval, Sask. (7)	CBWOT Norway House, Man. (9)	CHAU-TV Carleton, Que. (5)	†CIVO-TV Hull, Que. (30)
CBKCT Île à la Croix, Sask. (9)	CBWPT Nelson House, Man. (11)	CHAU-TV-1 Ste. Marguerite-	†CIVO-TV Québec, Que. (15)
CBKOT Buffalo Narrows, Sask. (11)	CBWQT Leaf Rapids, Man. (13) Marie, Que. (3)	†CIVS-TV Estrie, Que. (24)
CBKFT Regina, Sask. (13)	CBWRT Lynn Lake, Man. (8)	CHAU-TV-5 Perce, Que. (13)	†CIVV-TV Saguenay-Lac
CBKGT Gravelbourg, Sask. (45)	CBWST Winnipeg, Man. (6)	CHBC-TV Kelowna, B.C. (2) St. Jean, Que. (8)
CBKHT Keno Hill, Y.T. (13)	CBWTT Thompson, Man. (7)	CHBX-TV Sault Ste. Marie, Ont. (2)	CJAP-TV Argentinia, Nfld. (3)
CBKST Saskatoon, Sask. (11)	CBWUT McCusker Lake, Man. (10)	CHCH-TV Hamilton, Ont. (11)	CJBN-TV Kenora, Ont. (13)
CBKT Regina, Sask. (9)	CBWVT Oxford House, Man. (8)	CHCN-TV New Castle, N.B. (6)	CJBR-TV Rimouski, Que. (2)
CBLAT Geraldton, Ont. (13)	CBWWT Waasagamach, Man. (9)	CHCR-TV Bathurst-Campbellton-	CJCB-TV Sydney, N.S. (4)
CBLCT Fraserdale, Ont. (7)	CBWXT Gods Lake Dalhousie, N.B. (4)	CJCB-TV-1 Inverness, N.S. (6)
CBLDT Fort Albany, Ont. (8) Narrows, Man. (13)	CHEK-TV Victoria, B.C. (6)	CJCB-TV-2 Antigonish, N.S. (9)
CBLET Attawapiskat, Ont. (12)	CBWYT Mafeking, Man. (2)	CHEM-TV Trois Rivières, Que. (8)	CJCH-TV Halifax, N.S. (5)
CBLFT Toronto, Ont. (25)	CBXAT Grande Prairie, Alta. (10)	CHEX-TV Peterborough, Ont. (12)	CJCH-TV-1 Canning, N.S. (10)
CBLHT Fort Hope, Ont. (12)	CBXBT Fort Chipewyan, Alta. (10)	CHFC-TV Churchill, Man. (8)	CJCH-TV-6 West Caledonia, N.S. (6)
CBLT Toronto, Ont. (5)	CBXFT Edmonton, Alta. (11)	CHFD-TV Thunder Bay, Ont. (4)	CJCH-TV-7 Yarmouth, N.S. (40)
CBMCT Chibougamau, Que. (4)	CBXT Edmonton, Alta. (5)	CHKL-TV Kelowna, B.C. (5)	CJCN-TV Grand Falls, Nfld. (4)
CBMDT Mistassini Post, Que. (12)	CBYAT Deer Lake, Nfld. (12)	CHKL-TV-1 Penticton, B.C. (10)	CJCD-TV Dawson Creek, B.C. (5)
CBMET La Tuque, Que. (9)	CBYT Corner Brook, Nfld. (5)	CHKM-TV Kamloops, B.C. (6)	CJDG-TV Lithium Mines, Que. (7)
CBMGTV Fort George, Que. (12)	CFAC-TV Calgary, Alta. (2)	CHLT-TV Sherbrooke, Que. (7)	CJFB-TV Swift Current, Sask. (5)
CBMHT Fort Rupert, Que. (12)	CFAC-TV-7 Lethbridge, Alta. (7)	CHMI-TV Portage la	CJFB-TV-3 Riverhurst, Sask. (10)
CBMIT Baie Comeau, Que. (28)	CFAP-TV Québec City, Ont. (2) Prairie, Man. (13)	CJIC-TV Sault Ste. Marie, Ont. (5)
CBMLT La Tabatière, Que. (10)	CFCF-TV Montreal, Que. (12)	CHMTV Moncton, N.B. (7)	CJMA-TV Marystown, Nfld. (11)
CBMMT Murdochville, Que. (21)	CFCF-TV Timmins, Ont. (6)	CHNB-TV North Bay, Ont. (4)	CJOH-TV Ottawa, Ont. (13)
CBMNT Nouveau Comptoir, Que. (12)	CFCL-TV-2 Kearns, Ont. (2)	CHOTV Hull-Ottawa, Que. (40)	CJOH-TV-6 Deseronto, Ont. (6)
CBMRT Fermont, Que. (9)	CFCL-TV-3 Kapuskasing, Ont. (2)	CHRO-TV Ottawa-Pembroke, Ont. (5)	CJOH-TV-8 Cornwall, Ont. (8)
CBMST Blanc Sablon, Que. (5)	CFCL-TV-6 Chapleau, Ont. (7)	CHSJ-TV Saint John, N.B. (12)	CJON-TV St. John's, Nfld. (6)
CBMT Montreal, Que. (28)	CFCM-TV Québec City, Que. (4)	CHSJ-TV-1 Bon Accord, N.B. (6)	CJOX-TV-1 Grand Bank, Nfld. (2)
CBMT-1 Trois Rivières, Que. (6)	CFCN-TV Calgary, Alta. (4)	CHSS-TV Wynyard, Sask. (6)	CJPM-TV Chicoutimi, Que. (6)
CBMUT Harrington	CFCN-TV-1 Hand Hills-	†CICA-TV Toronto, Ont. (19)	†CJPM-TV-1 Chambord-
..... Harbour, Que. (13) Drumheller, Alta. (12)	†CICA-TV-13 Huntsville, Ont. (13) Roberval, Que. (10)

Canadian Call Letters

CJRR-TVRed Rocks, Nfld. (11)	CKCO-TV-2Georgian Bay (Warton), Ont. (2)	CKNC-TVSudbury, Ont. (9)	CKSH-TVSherbrooke, Que. (9)
CJSV-TVStephenville, Nfld. (4)	CKCO-TV-3 ..Sarnia-Chatham, Ont. (42)	CKNC-TV-1Elliot Lake, Ont. (7)	CKTM-TVTrois Rivieres, Que. (13)
CJWB-TVBonavista, Nfld. (10)	CKCO-TV-4The Muskokas, Ont. (11)	CKND-TVWinnipeg, Man. (9)	CKTN-TVTrail-Rossland, B.C. (8)
CJWN-TVCorner Brook, Nfld. (10)	CKCW-TVMoncton, N.B. (2)	CKNX-TVWingham, Ont. (8)	CKVR-TVBarrie, Ont. (3)
CKAM-TV ...Upsalquitch Lake, N.B. (12)	CKCW-TV-1Charlottetown, P.E.I. (8)	CKNY-TVNorth Bay, Ont. (10)	CKVU-TVVancouver, B.C. (10)
CKBI-TVPrince Albert, Sask. (5)	CKKM-TVOliver-Osoyoos, B.C. (3)	CKOS-TVYorkton, Sask. (5)	CKWS-TVKingston, Ont. (11)
CKBI-TV-1Nipawin, Sask. (10)	CKLTVSaint John/ Fredericton, N.B. (9)	CKPG-TVPrince George, B.C. (2)	CKX-TVBrandon, Man. (5)
CKBI-TV-2 ...North Battleford, Sask. (7)	CKLTV-1Florenceville/ Woodstock, N.B. (3)	CKPR-TVThunder Bay, Ont. (2)	CKX-TV-1Birtle-Foxwarren, Man. (11)
CKBI-TV-3 ...Greenwater Lake, Sask. (4)	CKMC-TVSwift Current, Sask. (12)	CKRD-TVRed Deer, Alta. (6)	CKY-TVWinnipeg, Man. (7)
CKBQ-TV ...Star City-Melfort, Sask. (2)	CKMC-TV-1 ...Golden Prairie, Sask. (10)	CKRD-TV-1Coronation, Alta. (10)	CKYA-TVFisher Branch, Man. (8)
CKCD-TVCampbellton, N.B. (7)	CKMI-TVQuebec City, Que. (5)	CKRN-TVRouyn-Noranda, Que. (4)	CKYB-TVBrandon, Man. (4)
CKCK-TVRegina, Sask. (2)	CKMJ-TVMarquis (Moose Jaw), Sask. (7)	CKRN-TV-3Bearn/Fabre, Que. (3)	CKYD-TVDauphin, Man. (12)
CKCK-TV-1Colgate, Sask. (12)		CKRS-TVJonquiere, Que. (12)	CKYF-TVFlin Flon, Man. (13)
CKCK-TV-2Willow Bunch, Sask. (6)		CKRTVRiviere-du-Loup, Que. (7)	CKYP-TVThe Pas, Man. (12)
CKCO-TVKitchener, Ont. (13)		CKSA-TVLloydminster, Alta. (2)	CKYTVThompson, Man. (9)
		CKSA-TV-2Bonnyville, Alta. (9)	

Description of Station Directory Section

THE STATION MAPS

The only official and uniform rough guide to a station's physical coverage is found in the files of the Federal Communications Commission. Each TV station grantee is required to submit to the Commission its coverage contours predicted on the basis of engineering formulas designated by the Commission. The FCC specifies three grades of service as a general indication of the probable quality of reception.

The FCC does not intend or expect the predicted coverage contours, submitted by each station, to reflect whether a signal is received or not received at any specific location. Rather, the Commission regards the contours as a general guide to probable reception. The basic use made by the Commission of the contours is as a tool to determine where to allocate channels to minimize interference among stations.

Though all stations and applicants are required to submit predicted contours to the FCC, stations may also file contours based on actual measurements of transmitted signals. Under FCC rules, such filings are not mandatory, and only a relatively few stations have offered such measurements voluntarily. The Commission has no official and uniform rules for measuring service contours; such submissions are associated with stations' files but are not given official status by the Commission.

The maps are intended to serve as guides. It should be emphasized that the use of maps for legal proceedings, such as those before the FCC, may require precision greater than that reasonably obtainable in maps of the size employed in the *Factbook*.

On May 29, 1975 the FCC amended Section 73.699 of the rules providing revised charts for the prediction of field strengths of TV stations and requiring licensees to file new contours with renewal applications filed after the effective date. When a revised map was not available from the station or the FCC, a note to that effect appears on the station page.

The three grades of predicted contours required by the FCC are as follows:

Grade B Service: The quality of picture expected to be satisfactory to the median observer at least 90% of the time for at least 50% of the receiving locations within the contour, in the absence of interfering co-channel and adjacent-channel signals.

Grade A Service: Satisfactory service expected at least 90% of the time for at least 70% of the receiving locations.

Principal City Service: Satisfactory service expected at least 90% of the time for at least 90% of the receiving locations.

We obtained the predicted contour maps from the FCC files or from the stations. We publish two contour lines, "Grade A" and "Grade B."

(The composite maps and all other contents of this book are copyrighted by Warren Publishing, Inc., publishers of *Television & Cable Factbook*. The American Map Corp. (46-35 54th Rd., Maspeth, NY 11378), is the copyright owner of the base maps which are reprinted herein under License #14244-Y. Reproduction in whole or part is prohibited without written permission of the copyright owners.)

1990 Edition

ARBITRON TV STATION CIRCULATION

The counties listed on the station pages represent the home market Arbitron Metro area plus those counties in which the station receives a Net Weekly Circulation of at least 5% according to Arbitron circulation estimates. Each of these counties is then delineated by three circulation categories which include those in which the station's circulation is 50% or more, 25%-49% and 5%-24%. In some instances, counties listed do not appear on the maps, since the reduction in scale required to include them would impair the legibility of the maps.

The station circulation estimates which determined the allocation of each county to the proper category were derived from samples obtained over several survey periods. The estimates were based on Arbitron market surveys conducted during 1988 and 1989.

The Total Households and Television Households which are listed for each county qualifying for inclusion in one of the three circulation categories are current Arbitron projections as of January 1989 (see Definitions of Arbitron Terms).

Net Weekly and Average Daily Circulation totals for each station are based on the above surveys.

(Data from The Arbitron Company are fully protected by copyright. Reproduction in whole or part is prohibited without written permission from the The Arbitron Company, 142 West 57th St., New York, NY 10019.)

DEFINITIONS OF ARBITRON TERMS

Total Households—A household is a single dwelling unit, which may be a house, an apartment, or a group of one or more rooms. The total households figures shown in the current study are Market Statistics estimates projected to January 1, 1989 and rounded to the nearest hundred. These estimates include households on military installations.

Television Households—A television household is an occupied dwelling unit having one or more television sets. Updated estimates of TV households in each county are prepared annually by the Arbitron Research Department.

TV Penetration—The percent of total homes having one or more television sets at the time of the surveys. TV penetration uses current regional penetration estimates derived by the Advertising Research Foundation from U.S. Bureau of the Census surveys conducted in accordance with ARF specifications.

Net Weekly Circulation—The estimated number of different television households viewing a particular station at least once per week, Monday-Sunday, Sign-on to Sign-off.

Average Daily Circulation—The estimated average number of different television households reached by a particular station on each day of the week, Sign-on to Sign-off.

EDITOR'S NOTE: Total Households listed for each station in this Volume of the *Television and Cable Factbook* do not include households in any county in which the station's circulation is less than 5%. The counties appearing in the circulation report are listed alphabetically by state. The states are arranged alphabetically by two-letter state abbreviations.

A-13

Station Directory Description

SURVEY METHODS, Described by ARBITRON

Arbitron uses one-week, interviewer-supervised family viewing diaries to secure information for television audience estimates. Families are contacted initially by mail to inform them of their selection for the survey. They are then contacted by telephone to secure their cooperation in the survey and to elicit basic information as to television set ownership and number of sets owned in the household. Contact is maintained with the sample families through followup calls to encourage proper recording and prompt return of the diaries.

Sampling is controlled by geographic units of no larger than county size, and in some instances for reasons of population distribution, terrain or technical control a county is divided into two sampling units. Sample homes are selected by computer from all available households with listed telephones in the sampling universe through a systematic interval selection technique with random selection occurring within each interval.

In the Metro and ADI Rating Area, households with unlisted telephones are included in the sample universe by using a list of potential telephone numbers. Known listed numbers, business numbers, nonresidential business exchanges and unassigned number blocks have been eliminated.

The Arbitron family viewing diary measurement technique is used for both market surveys of television viewing and broadscale station circulation information by county.

At least four times each year, Arbitron surveys every county to provide viewing information for every television market in the country. Further details on Arbitron sampling procedures are available from Arbitron.

EXPLANATION OF FCC SYMBOLS

FCC Filing Symbols:

1. BPCT: Broadcast Permit Commercial Television.
2. BMPCT: Broadcast Modification of Permit Commercial Television.
3. DOC: Docket (designation applied by FCC to hearing cases).
4. GRANTED: Date of authorization by FCC.

Note: "BPCT" and "BMPCT" designations, accompanied by numbers, are affixed by the FCC to applications for new or changed station facilities to identify each when it is accepted for filing. They therefore constitute file numbers. Each map in the Factbook is accompanied with its file number to facilitate reference to the Commission's official files. In each case, the file number used is the one affixed to the application for facilities which were subsequently authorized by the FCC and in use at the time this Factbook was published. "Docket" numbers are used in those few cases where the application was in a hearing status and a file number hasn't been assigned. The "granted" date indicates when the FCC approved construction of facilities involved.

After a station is completed according to the terms of its construction permit, it receives a license; this is identified by a number with a "BLCT" (Broadcast License Commercial Television) prefix. When a license is renewed, a number with a "BRCT" (Broadcast Renewal Commercial Television) prefix is employed. Applications for licenses or license renewals do not include requests for changes in facilities, thus do not affect predicted Grade A & B contours. Therefore, they are not employed as references in the Factbook.

The Grade A & B contours on the maps are predicted by station engineers according to the formulas designated by the FCC, as previously explained. They are based on facilities authorized or in use by stations at the time of Factbook publication.

BBM SURVEY METHODS

BBM is a non-profit tripartite association of advertising agencies, advertisers, broadcasters and broadcast representatives.

BBM conducts national surveys of television viewing and radio listening in all ten Canadian provinces.

A television market survey is taken over a seven day period and compiled and reported as the average of two or three weeks. Three week surveys are the designated sweep surveys. BBM identifies a range of dates during which a sweep survey can be taken. Toronto, Montreal and Vancouver are reported seven times yearly; markets four through twelve four times yearly; all others twice yearly. The individual weeks selected by BBM are not disclosed. Network television reports are produced for forty-eight weeks of each year.

BBM provides detailed survey data for fifty recognized markets across Canada. BBM divides the country into three hundred and forty-six mutually exclusive sampling cells which, when combined, cover all of Canada's ten provinces. Ten times yearly, household enumerations are conducted by telephone. A master file of all individuals aged two and over is compiled. From this master file, BBM draws its television sample, just prior to each survey interval. Households selected are not used again except as they may occur in the random selection of a sample. More than a half million Canadians are asked to participate in BBM television surveys each year, 350,000 of whom agree.

Randomly selected households are mailed a diary for each television set in the home. Household members are asked to record their personal television tuning by quarter hour for a specific seven day period to each set. The returned diaries are then weighted to represent the population within each sampling cell. Projections are made separately by age/sex group and by week of survey. In the bilingual markets of Montreal and Ottawa-Hull the intab diaries are also weighted by language group.

For each home station, BBM provides rating information by time periods and for each program for all specified markets in either central and/or extended markets. Full coverage audience data or total station tuning from all measured areas is also published. A reach report showing results by station and area is produced each Fall and Spring.

The definition of the central markets corresponds to Statistics Canada defined Census Metropolitan Areas (CMA) or Census Agglomerations (CA) from which the home stations broadcast. To be considered a central market, CA/CMA will normally contribute the largest of the total hours of tuning to a home station. All BBM central markets have one accompanying extended market (similar in definition to Designated Market Areas or an Area of Dominant Influence) except for some markets where no concentration of hours of tuning to home stations is found within the CA/CMA.

Note: In the Spring 1989 BBM Survey, results do not include stations which did not subscribe to the study.

Get the facts about
Television Digest with Consumer Electronics
... at no risk!

**We GUARANTEE
You Will Benefit**

**FROM READING TELEVISION DIGEST
with CONSUMER ELECTRONICS**

**... or We'll Refund Every
Penny of Your Investment!**

There are no "if's, and's or but's" about this offer:

Enter a one-year subscription (52 weeks), and any time that you feel you are not getting your money's worth in facts, figures, timely reports on every segment of your industry, tell us, and **we'll return your investment to the last penny.**

Like you, we're business men, and we wouldn't make this kind of an offer lightly. It's based on the simple fact that **for over 45 years *Television Digest with Consumer Electronics* has been the one best source** for the information people like you need to do your job better, faster, and more confidently.

How successful are we? **More than 84% of our subscribers renewed this year.**

Thousands of executive decision-makers now receive ***Television Digest*** every Monday morning—and have at their fingertips the latest reports, reviews, and analyses of television trends and developments, highlighting cable television, networks, stations, FCC, FTC, Congress. Plus what's news in consumer electronics—videocassette recorders, videodisc players, video games, home computers, color and monochrome TV, business statistics, import/export trends, government regulations, and much, much more.

They know—and you will—that ***Television Digest*** brings them the important news **first.**

Subscribe now, we **guarantee** you'll be satisfied, or it will cost you nothing.

To enter a subscription, or for a free sample copy, write us or call collect: (202) 872-9200.

Warren Publishing, Inc.
2115 Ward Court, N.W.
Washington, D.C. 20037
(202) 872-9200

U.S. Television Station Directory

Data updated to October 1, 1989 unless otherwise indicated. Includes rate digests, personnel, facilities and other data.

THE STATE PAGES

Following the map of each state, rankings for Arbitron's Area of Dominant Influence Television Households are shown. ADI Household Rank is established by Arbitron.

The state pages also carry additional cross-reference material, indicating for example, those stations within the state that are identified with two or more cities, or with cities in another state.

Operating commercial and educational TV stations by VHF and UHF are shown for each state in a status report as of October 1, 1989.

Alabama	A-18
Alaska	A-49
Arizona	A-60
Arkansas	A-81
California	A-97
Colorado	A-178
Connecticut	A-201
Delaware	A-210
District of Columbia	A-212
Florida	A-220
Georgia	A-278
Hawaii	A-332
Idaho	A-350
Illinois	A-362
Indiana	A-416
Iowa	A-446
Kansas	A-467
Kentucky	A-485
Louisiana	A-505
Maine	A-530
Maryland	A-539
Massachusetts	A-550
Michigan	A-567
Minnesota	A-604
Mississippi	A-625
Missouri	A-642
Montana	A-674
Nebraska	A-690
Nevada	A-707
New Hampshire	A-719
New Jersey	A-723
New Mexico	A-727
New York	A-744
North Carolina	A-797

North Dakota	A-829
Ohio	A-847
Oklahoma	A-890
Oregon	A-910
Pennsylvania	A-928
Rhode Island	A-966
South Carolina	A-971
South Dakota	A-991
Tennessee	A-1007
Texas	A-1038
Utah	A-1134
Vermont	A-1142
Virginia	A-1146
Washington	A-1169
West Virginia	A-1191
Wisconsin	A-1204
Wyoming	A-1232
Guam	A-1241
Puerto Rico	A-1243
Virgin Islands	A-1262
U.S. Public/Educational Stations	A-1264

STATION PAGES

Rates, personnel and other data supplied by stations.

RATE DIGESTS: These show only the highest one-time rate charged by the stations. Most rates are also subject to frequency discounts, separate or additional rehearsal charges, talent & production charges, etc. For further details and for contract conditions, specifications etc., consult complete station rate cards, available from the stations on request.

STATION POWER: Powers shown are Effective Radiated Powers (ERP).

NETWORK SYMBOLS (registered trademarks)



The individual station tables show a complete listing of all counties grouped by Arbitron Net Weekly Circulation levels, with Total Households, and TV Penetration in each county individually. For definitions of Arbitron terms, see Introduction.

SATELLITE STATIONS are shown with a dash line pattern in relation to the parent listing. In the satellite listing the parent station is shown with a dash line pattern.

With CHANNELS magazine, you're front and center in the television industry.


That's because CHANNELS goes beyond the headlines to report on where television is headed and who's taking it there.

Every month CHANNELS analyzes the course of the TV industry and highlights its key players. It takes an in-depth look at syndication, cable, station relations, and finance.

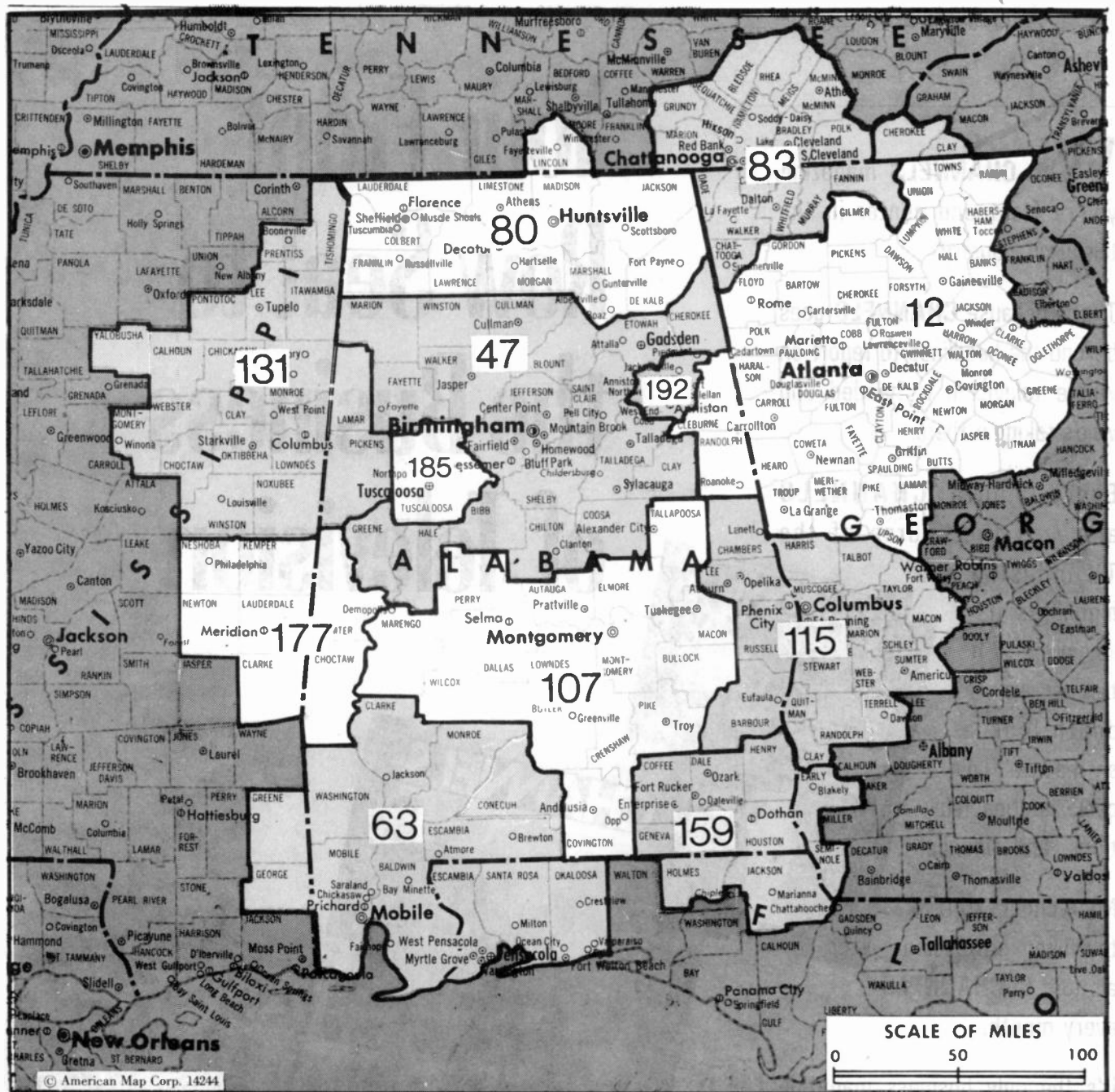
No wonder 25,000 television professionals turn to CHANNELS every month.

It's the only business magazine written by and for them!

Your Front Row Seat to the Business of Television



Act III Publishing
Television Division
401 Park Avenue South
New York, New York 10016
Phone: (212) 545-5100
Fax: (212) 696-4215



Market	Arbitron ADI TV Households	Rank	Market Area Commercial TV Stations
Atlanta, GA	1,315,900	12	WAGA-TV (5), WATL (36), WAWA-TV (14), WGTX (46), WNGM-TV (34), WSB-TV (2), WTBS (17), WVEU (69), WXIA-TV (11)
Birmingham, AL	516,200	47	WBMG (42), WBRC-TV (6), WCAJ (68), WNAL-TV (44), WTJP (60), WTTD (21), WVTM-TV (13)
Mobile, AL-Pensacola, FL	410,400	63	WALA-TV (10), WEAR-TV (3), WFGX (35), WHBR (33), WJTC (44), WKRG-TV (5), WMPV-TV (21), WPAN (53), WPMI (15)
Huntsville-Decatur-Florence, AL	300,500	80	WAAY-TV (31), WAFF (48), WHNT-TV (19), WDWL-TV (15), WTRT (26), WZDX (54)
Chattanooga, TN	291,300	83	WDEF-TV (12), WDSI-TV (61), WFLI-TV (53), WRCB-TV (3), WTVC (9)
Montgomery-Selma, AL	214,600	107	WAKA (8), WCDV-TV (20), WKAB-TV (32), WMCF-TV (45), WSFA (12)
Columbus, GA	185,300	115	WLTZ (38), WRBL (3), WWSW (66), WTVM (9), WXTX (54)
Columbus-Tupelo, MS	162,300	131	WCBI-TV (4), WTVA (9), WWSB-TV (27)
Dothan, AL	106,000	159	WDHN (18), WTVY (4)
Meridian, MS	66,700	177	WLBM-TV (30), WTDK-TV (11), WTZH (24)
Tuscaloosa, AL	53,400	185	WCFT-TV (33), WDBB (17)
Anniston, AL	44,700	192	WJSU-TV (40)

State Cross Reference List

Communities that receive programs of stations that are located elsewhere.

WAFB, Decatur.....	See Huntsville-Decatur, AL
WEAR-TV, Mobile.....	See Pensacola, FL
WFGX & WHBR, Mobile.....	See Pensacola, FL
WJTC & WPAN, Mobile.....	See Pensacola, FL
WAKA, Selma.....	See Montgomery, AL

Alabama Station Totals as of October 1, 1989

	VHF	UHF	TOTAL
Commercial Television Stations	7	21	28
Educational Television Stations	3	6	9
	<hr/>	<hr/>	<hr/>
	10	27	37

Alabama—Anniston

WJSU-TV

Ch. 40

Network Service: CBS.

Licensee: RKZ Television, 405 Lexington Ave., 54th Floor, New York, NY 10174.

Studio: Radio-TV Bldg., 1330 Noble St., Anniston, AL 36201.

Mailing Address: Box 40, Anniston, AL 36202.

Telephones: 205-237-8651; 205-236-7336. TWX: 810-723-0624.

Technical Facilities: Channel No. 40 (626-632 MHz). Authorized power: 720-kw max. & 464-kw horizontal visual, 143-kw max. & 92.8-kw horizontal aural. Antenna: 880-ft. above av. terrain, 235-ft. above ground, 1745-ft. above sea level.

Latitude 33° 40' 52"
Longitude 85° 48' 57"

Transmitter: Top of Blue Mountain, 200-ft. S of Lookout Tower.

Satellite Earth Stations: Drake, 3.2-meter; Scientific-Atlanta, 7-meter; Drake, Scientific-Atlanta receivers.

News Services: AP, CBS.

Ownership: Osborn Communications Corp., 100%. Osborn Communications Corp. Ownership: Frank Osborn, pres., 21.40%; Brownlee Currey Jr., 11.40%; Robert Zelle, 7.30%; Charles Evans, 5.80%; New England Capital Corp., 5.80%; John Alden Life Insurance Co., 5.80%; 4 others with less than 5%. Currey has newspaper interests. Osborn Communications Corp.: Owns WGIG-FM, Brunswick, GA; WNTQ(FM), Syracuse, NY; WHME(FM), Toledo, OH; WTJS & WKIR(FM) Jackson, TN; WWVA & WOVK(FM), Wheeling, WV.

Began Operation: October 26, 1969. Sale to present owner by Price Bcstg. approved by FCC March 20, 1987. Sale to Price by Jacksonville State U. approved by FCC Dec. 20, 1985. Previous sale by Harry Brandt Ayers, et al., approved by FCC May 4, 1983.

Represented (sales): Katz Television.

Represented (legal): Haley, Bader & Potts.

Personnel:

ROBERT FORD, vice president & general manager.
BOYCE HOLT, general sales manager.
LISA BEDFORD, program director.
BILL HAGLER, national sales manager.
JOHN MURRELL, chief engineer.
PHIL COX, news director.
WARREN CALDWELL, promotion director.
PAT RONNE, business manager.

Highest One Hour Rate: \$1500.

Highest 30 Sec. Rate: \$320.

NETWORK BASE HOURLY RATE: \$200.



WJSU-TV BPCT-4849 Granted 6/9/75 ©American Map Corp., No. 14244

City of License: Anniston. **AOI:** Anniston. **Rank:** 192.

Total Households: © MSI Consumer Market Data as of 1/1/89. TV Homes, TV% and Circulation © 1989 Arbitron. County coverage based on Arbitron study.

Net Weekly Circulation	State County	Total Households	TV Households	%
50% & Over	ALABAMA			
	Calhoun	44,800	44,500	99
	Etowah	39,500	39,200	99
Between 25-49%	ALABAMA			
	Cherokee	7,300	7,200	99
	Clay	4,800	4,700	98
	Cleburne	5,100	5,000	98
	Randolph	7,400	7,300	99
Between 5-24%	ALABAMA			
	De Kalb	21,300	21,000	99
	St Clair	17,200	17,000	99
Station Totals		174,300	172,500	99
Net Weekly Circulation (1989)			83,500	
Average Daily Circulation (1989)			44,700	



TV 40 NEWS

WJSU TV 40

ANNISTON-GADSDEN



AN OSBORN COMMUNICATIONS CORPORATION STATION




THE Oprah WINFREY SHOW



DONAHUE



WHEEL OF FORTUNE



Geraldine

Alabama—Birmingham

WBMG

Ch. 42

Network Service: CBS.

Licensee: Birmingham Television Corp., Box 59496, Birmingham, AL 35259.

Studio: 2075 Golden Crest Dr., Birmingham, AL 35209.

Mailing Address: Box 59496, Birmingham, AL 35259.

Telephone: 205-322-4200. TWX: 810-733-4466.

Fax: 205-252-5348.

Technical Facilities: Channel No. 42 (638-644 MHz). Authorized power: 2163-kw max. & 1633-kw horizontal visual, 216.3-kw max. & 163.3-kw horizontal aural. Antenna: 1380-ft. above av. terrain, 1134-ft. above ground, 2049-ft. above sea level.

Latitude 33° 29' 02"
Longitude 86° 48' 21"

Transmitter: 700-ft. NNW of intersection of Valley Ave. & Valley View Dr.

Multichannel TV Sound: Stereo only.

Satellite Earth Stations: Scientific-Atlanta, 7-meter; Scientific-Atlanta, 5-meter; Scientific-Atlanta, 4.6-meter; M/A-Com, Scientific-Atlanta receivers.

News Service: CBS.

Ownership: Park Communications Inc. See Group Ownership of Television Stations.

Began Operation: October 17, 1965. Sale to present owner by Southern Bcstg. Co., William Dubois, et al., approved by FCC June 1973.

Represented (sales): Blair Television.

Represented (engineering): Jansky & Bailey.

Personnel:

- HOYLE BROOME, vice president & general manager.
- GARY ANDRICH, general sales manager.
- STEVE CLOY, local sales manager.
- WENDY WAMMACK, operations manager & promotion director.
- FRED VINSON, chief engineer.
- ERSKINE BRANTLEY, traffic manager.
- AL CROUCH, news director.
- MARY LYNN TURLIN, business manager.

Highest One Hour Rate: \$5000.

Highest 30 Sec. Rate: \$6500.

NETWORK BASE HOURLY RATE: \$450.

City of License: Birmingham. **ADI:** Birmingham. **Rank:** 47.

Total Households: © MSI Consumer Market Data as of 1/1/89. TV Homes, TV% and Circulation © 1989 Arbitron. County coverage based on Arbitron study.

Net Weekly Circulation	State County	Total Households	TV Households	%
50% & Over	ALABAMA			
	Bibb	6,000	5,900	98
	Chilton	12,900	12,700	98
	Jefferson	264,600	263,000	99



Net Weekly Circulation	State County	Total Households	TV Households	%
50% & Over	St Clair	17,200	17,000	99
	Shelby	30,200	30,000	99
	Walker	26,300	26,100	99
	Winston	9,000	8,900	99
Between 25-49%	ALABAMA			
	Blount	15,200	15,100	99
	Clay	4,800	4,700	98
	Coosa	4,400	4,300	98
	Cullman	25,600	25,400	99
	Fayette	7,200	7,100	99
	Lamar	6,300	6,200	98
	Marion	12,300	12,200	99
Between 5-24%	Talladega	26,900	26,600	99
	Tallapoosa	14,900	14,700	99
Between 5-24%	ALABAMA			
	Etowah	39,500	39,200	99
	Tuscaloosa	53,500	52,900	99
Station Totals		576,800	572,000	99
Net Weekly Circulation (1989)			337,000	
Average Daily Circulation (1989)			155,600	

Alabama—Birmingham

WBRC-TV

Ch. 6

Network Service: ABC.

Licensee: Great American Television & Radio Co. Inc., Box 6, Birmingham, AL 35201.

Studio: Atop Red Mountain, Birmingham, AL 35209.

Telephone: 205-322-6666. TWX: 810-733-3650.

Fax: 205-583-4319.

Technical Facilities: Channel No. 6 (82-88 MHz). Authorized power: 53-kw max. visual, 10-kw aural. Antenna: 1086-ft. above av. terrain, 719-ft. above ground, 1726-ft. above sea level.

Latitude 33° 29' 19"
Longitude 86° 47' 58"

Transmitter: Red Mountain.

Multichannel TV Sound: Stereo only.

Satellite Earth Stations: Transmit/receive Harris, 9-meter C-band; Harris, 6-meter C-band; Harris, 4.5-meter Ku-band; Harris receivers.

News Services: AP, UPI.

Ownership: Great American Television & Radio Co. Inc., 100%. See Group Ownership of TV Stations.

Began Operation: July 1, 1949. Storer acquired stations from Mrs. Eloise Hanna in May 1953 (Television Digest, Vol. 9:13, 21). Sale to Taft Television & Radio Co. Inc. by Storer Bcstg. Co. approved May 8, 1957 (Vol. 13:13, 14, 19). Sale to present owners approved Oct. 3, 1987.

Represented (sales): TeleRep Inc.

Represented (legal): Koteen & Naftalin; Taft, Stettinius & Hollister.

Represented (engineering): Cohen, Dippell & Everist, P.C.

Personnel:

- NICK BOLTON, vice president & general manager.
- HOYT ANDRES, general sales manager.
- BILL PARKS, local sales manager.
- JIM PHILPOTT, national sales manager.
- STEVE MINIUM, news director.
- JERRY THORN, chief engineer.
- CHERRI HUDSON, program manager.
- ROBERT EARL SMITH, promotion manager.
- JEFF WILSON, business manager.
- TERRY SMITH, traffic manager.

Highest One Hour Rate: \$7500.

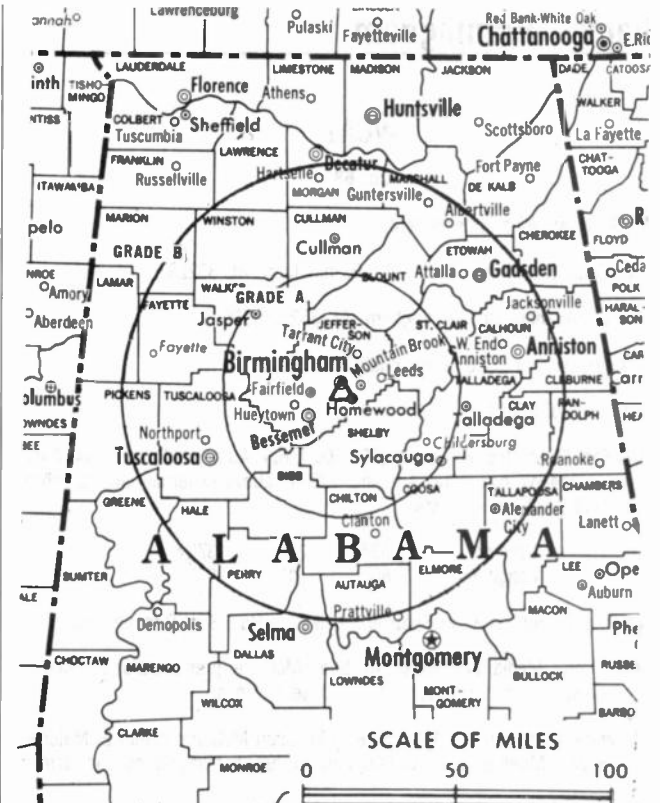
Highest 30 Sec. Rate: \$3000.

NETWORK BASE HOURLY RATE: \$2150.

City of License: Birmingham. ADI: Birmingham. Rank: 47.

Total Households: © MSI Consumer Market Data as of 1/1/89. TV Homes, TV% and Circulation © 1989 Arbitron. County coverage based on Arbitron study.

Net Weekly Circulation	State County	Total Households	TV Households	%
50% & Over				
	Bibb	6,000	5,900	98
	Blount	15,200	15,100	99
	Calhoun	44,800	44,500	99
	Chilton	12,900	12,700	98
	Clay	4,800	4,700	98
	Coosa	4,400	4,300	98
	Cullman	25,600	25,400	99
	Etowah	39,500	39,200	99
	Fayette	7,200	7,100	99



WBRC-TV BPCT-871016KF Granted 2/29/88 © American Map Corp., No. 14244

Net Weekly Circulation	State County	Total Households	TV Households	%
50% & Over				
	Greene	3,600	3,500	97
	Hale	5,100	5,000	98
	Jefferson	264,600	263,000	99
	Lamar	6,300	6,200	98
	Marion	12,300	12,200	99
	Perry	5,000	4,900	98
	Pickens	7,200	7,100	98
	St Clair	17,200	17,000	99
	Shelby	30,200	30,000	99
	Talladega	26,900	26,600	99
	Tuscaloosa	53,500	52,900	99
	Walker	26,300	26,100	99
	Winston	9,000	8,900	99
Between 25-49%				
	Cherokee	7,300	7,200	99
	Cleburne	5,100	5,000	98
	Colbert	21,000	20,800	99
	Dallas	18,600	18,300	98
	Franklin	11,200	11,100	99
	Marshall	28,200	27,900	99
	Morgan	37,700	37,300	99
	Tallapoosa	14,900	14,700	99
Between 5-24%				
	Autauga	12,700	12,500	98
	De Kalb	21,300	21,000	99
	Lauderdale	32,300	31,800	99
	Lawrence	11,200	11,000	98
	Limestone	18,300	18,100	99
	Madison	88,900	87,900	99
	Marengo	8,600	8,400	98
	Randolph	7,400	7,300	99
	Sumter	5,400	5,300	98
Station Totals		977,700	967,900	99
Net Weekly Circulation (1989)			606,700	
Average Daily Circulation (1989)			358,900	

Alabama—Birmingham

WCAJ

Ch. 68

Network Service: None, independent.

Licensee: Celtic Media Inc., Box 2300, Birmingham, AL 35229.

Studio: 800 Lakeshore Dr., Birmingham, AL 35259-9309.

Mailing Address: Box 2300, Birmingham, AL 35229.

Telephone: 205-871-6801.

Technical Facilities: Channel No. 68 (794-800 MHz). Authorized power: 1442-kw max. visual, 144-kw max. aural. Antenna: 1029-ft. above av. terrain, 809-ft. above ground, 1749-ft. above sea level.

Latitude	33°	27'	37"
Longitude	86°	51'	07"

Transmitter: S of 16th Way on Spaulding Ishkooda Rd., S of Birmingham.

Ownership: Celtic Media Inc., 100%. M. Scott McClure, pres.; Arthur E. Malone Jr., v.p.; Edward J. Aston, secy.; Sara D. Joseph, treas.

Began Operation: January 31, 1986. Sale by M. Scott McClure, Arthur E. Malone, et al., to H. Jack Mizell approved by FCC June 15, 1987 but was not consummated.

Represented (sales): Busby, Finch, Latham & Widman.

Represented (legal): Buenzle & Hill.

Personnel:

KELLEY L. AKERS, general manager.
AUGUST A. RUSSELL, chief engineer.

Highest One Hour Rate: \$100.

Highest 30 Sec. Rate: \$15.



NETWORK BASE HOURLY RATE: \$75.

Arbitron Data: Not available.

City of License: Birmingham. **ADI:** Birmingham. **Rank:** 47.

Alabama—Birmingham

WTTO

Ch. 21

Network Service: None, independent.

Licensee: HR Bcstg. Corp. of Birmingham, 2021 Golden Crest Dr., Birmingham, AL 35209.

Studio: 2021 Golden Crest Dr., Birmingham, AL 35209.

Telephone: 205-251-2100.

Technical Facilities: Channel No. 21 (512-518 MHz). Authorized power: 1050-kw max. & 794-kw horizontal visual, 105-kw max. & 79.4-kw horizontal aural. Antenna: 1340-ft. above av. terrain, 1058-ft. above ground, 2008-ft. above sea level.

Latitude 33° 29' 04"
Longitude 86° 48' 25"

Transmitter: Atop Red Mountain, Birmingham.

Satellite Earth Stations: Anixter-Mark, 5-meter C-band; RCA, 4.5-meter Ku-band; Scientific-Atlanta, M/A-Com receivers.

News Service: CNN Headline News.

Ownership: HR Broadcasting Corp., 100%. See Group Ownership of Television Stations.

Began Operation: April 21, 1982. Sale to present owner by B. Lasky approved by FCC July 14, 1986. Sale of 50.2% to Byron Lasky, 49.8% owner, by William A. & George K. Chapman, approved by FCC July 8, 1983.

Represented (sales): Katz Independent TV Sales.

Represented (legal): Fisher, Wayland, Cooper & Leader.

Represented (engineering): du Treil, Lundin & Rackley.

Personnel:

- PENNY HAFT, vice president & general manager.
- ROSS HOWARD, local sales manager.
- KATY HODGES, national sales manager.
- ANTHONY COX, chief engineer.
- MARILYN CLARK, program director.
- DON WILSON, promotion manager.
- MARTHA PRATER, business manager.
- GUY CHANCEY, creative director.

Highest 30 Sec. Rate: \$2000.

City of License: Birmingham. **ADI:** Birmingham. **Rank:** 47.

Total Households: © MSI Consumer Market Data as of 1/1/89. TV Homes, TV% and Circulation © 1989 Arbitron. County coverage based on Arbitron study.

Net Weekly Circulation	State County	Total Households	TV Households	%
50% & Over	ALABAMA			
	Bibb	6,000	5,900	98
	Blount	15,200	15,100	99
	Chilton	12,900	12,700	98
	Clay	4,800	4,700	98
	Cullman	25,600	25,400	99
	Jefferson	264,600	263,000	99
	Marion	12,300	12,200	99
	St Clair	17,200	17,000	99
	Shelby	30,200	30,000	99
	Talladega	26,900	26,600	99
	Walker	26,300	26,100	99
	Winston	9,000	8,900	99
	Between 25-49%	ALABAMA		
Calhoun		44,800	44,500	99



WTTO BMPCT-801231KE Granted 5/26/81 © American Map Corp., 14244

Net Weekly Circulation	State County	Total Households	TV Households	%
Between 25-49%	Etowah	39,500	39,200	99
	Fayette	7,200	7,100	99
	Perry	5,000	4,900	98
	Tuscaloosa	53,500	52,900	99
Between 5-24%	ALABAMA			
	Cherokee	7,300	7,200	99
	Cleburne	5,100	5,000	98
	Coosa	4,400	4,300	98
	Franklin	11,200	11,100	99
	Greene	3,600	3,500	97
	Hale	5,100	5,000	98
	Lamar	6,300	6,200	98
	Madison	88,900	87,900	99
	Marengo	8,600	8,400	98
	Marshall	28,200	27,900	99
	Morgan	37,700	37,300	99
Pickens	7,200	7,100	98	
Randolph	7,400	7,300	99	
Tallapoosa	14,900	14,700	99	
Station Totals		836,900	829,100	99
Net Weekly Circulation (1989)			385,200	
Average Daily Circulation (1989)			187,700	

THIS DATA IS AVAILABLE ON TAPE OR DISKETTE FOR USE ON YOUR OWN COMPUTER OR AS CUSTOMIZED REPORTS

Call Lynn Levine or Nancy Cramer
202-872-9200

Alabama—Birmingham

WVTM-TV

Ch. 13

Network Service: NBC.

Licensee: WVTM-TV Inc., Box 10502, Birmingham, AL 35202.

Studio: Atop Red Mountain, Birmingham, AL 35202.

Telephone: 205-933-1313. TWX: 205-328-0751.

Fax: 205-933-7516.

Technical Facilities: Channel No. 13 (210-216 MHz). Authorized power: 316-kw visual, 57.5-kw aural. Antenna: Circularly polarized, 1340-ft. above av. terrain, 1074-ft. above ground, 2049-ft. above sea level.

Latitude 33° 29' 25.50"
Longitude 86° 47' 48.00"

Transmitter: Atop Red Mountain.

Multichannel TV Sound: Stereo only.

Satellite Earth Stations: Transmit/receive Harris, 9-meter Ku-band; Harris, 3.9-meter Ku-band; Mark V, 5.0-meter C-band; Vertex, 4.6-meter Ku-band; Harris, M/A-Com, Standard Communications receivers.

News Services: AP, NIWS, UPI, Weatherscan.

Ownership: Times Mirror Co., 100%. See Group Ownership of Television Stations.

Began Operation: May 29, 1949. Sold to The Birmingham News Co. July 1953 (Television Digest, Vol. 9:15, 24). Transfer of stations to Samuel I. Newhouse interests approved by FCC Jan. 25, 1956 (Vol. 11:49; 12:4). Sale to present owner approved March 27, 1980.

Represented (sales): Harrington, Righter & Parsons Inc.

Represented (legal): Wilmer, Cutler & Pickering.

Represented (engineering): Lohnes & Culver.

Personnel:

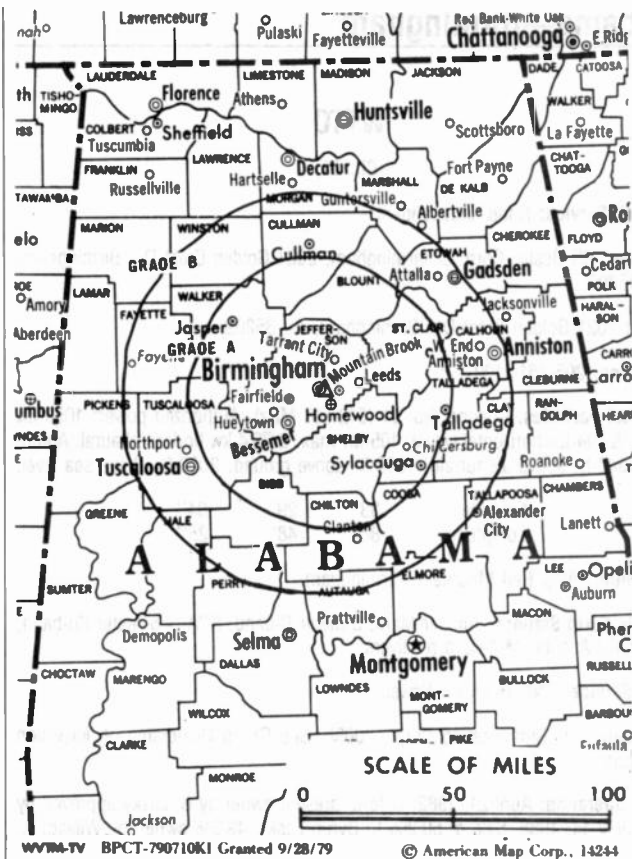
JEFF ROSSER, vice president & general manager.
FRANK LANDERS, general sales manager.
GORDON WOOD, local sales manager.
GAIL OVERTON, regional sales manager.
JOHN E. KRAUSER, chief engineer.
TOM ROBERTS, news director.
EVERETT HOLLE, program director.
ROBIN COOPER, promotion director.
BOBBIE CARTER, business manager.

Rates: On request.

City of License: Birmingham. ADI: Birmingham. Rank: 47.

Total Households: © MSI Consumer Market Data as of 1/1/89. TV Homes, TV% and Circulation © 1989 Arbitron. County coverage based on Arbitron study.

Net Weekly Circulation	State County	Total Households	TV Households	%
50% & Over	ALABAMA			
	Bibb	6,000	5,900	98
	Blount	15,200	15,100	99
	Calhoun	44,800	44,500	99
	Chilton	12,900	12,700	98
	Clay	4,800	4,700	98
	Cleburne	5,100	5,000	98
	Cullman	25,600	25,400	99
	Etowah	39,500	39,200	99
	Fayette	7,200	7,100	99
	Hale	5,100	5,000	98
	Jefferson	264,600	263,000	99
	Lamar	6,300	6,200	98



Net Weekly Circulation	State County	Total Households	TV Households	%
50% & Over	Marion	12,300	12,200	99
	Pickens	7,200	7,100	98
	St Clair	17,200	17,000	99
	Shelby	30,200	30,000	99
	Talladega	26,900	26,600	99
	Tuscaloosa	53,500	52,900	99
	Walker	26,300	26,100	99
Winston	9,000	8,900	99	
Between 25-49%	ALABAMA			
	Cherokee	7,300	7,200	99
	Coosa	4,400	4,300	98
	Dallas	18,600	18,300	98
	Greene	3,600	3,500	97
	Marengo	8,600	8,400	98
	Marshall	28,200	27,900	99
	Morgan	37,700	37,300	99
	Perry	5,000	4,900	98
	Tallapoosa	14,900	14,700	99
Between 5-24%	ALABAMA			
	Autauga	12,700	12,500	98
	De Kalb	21,300	21,000	99
	Franklin	11,200	11,100	99
	Lowndes	4,000	3,900	98
	Randolph	7,400	7,300	99
	Sumter	5,400	5,300	98
MISSISSIPPI				
Lowndes	21,800	21,600	99	
Station Totals		831,800	823,800	99
Net Weekly Circulation (1989)			612,100	
Average Daily Circulation (1989)			399,600	

Alabama—Dothan

WDHN

Ch. 18

Network Service: ABC.

Licensee: Morris Network of Alabama Inc., Box 6237, Dothan, AL 36302.

Studio: Hwy. 52 E, Dothan, AL 36301.

Mailing Address: Box 6237, Dothan, AL 36302.

Telephone: 205-793-1818. TWX: 810-744-1002.

Fax: 205-793-2623.

Technical Facilities: Channel No. 18 (494-500 MHz). Authorized power: 1080.40-kw max. & 398-kw horizontal visual, 162.6-kw max. & 39.8-kw horizontal aural. Antenna: 730-ft. above av. terrain, 796-ft. above ground, 1049-ft. above sea level.

Latitude 31° 14' 30"
Longitude 85° 18' 48"

Transmitter: 1.8-mi. E of Dothan on Rte. 52.

Satellite Earth Stations: Andrew, 4.5-meter C-band; Vertex, 4.5-meter Ku-band; Avantek, M/A-Com receivers.

News Services: AP, ABC.

Ownership: Morris Network Inc., 100%. See Group Ownership of Television Stations.

Began Operation: August 7, 1970. Sale to present owners by Hi Ho Television approved by FCC July 18, 1986. Previous sale by Betts Slingluff Jr., et al., approved by FCC June 26, 1979.

Represented (sales): Katz Television.

Represented (legal): Fletcher, Heald & Hildreth.

Represented (engineering): A. D. Ring & Associates, P.C.

Personnel:

- AUBREY WOOD, general manager.
- JERRY KNOWLES, general sales manager.
- DAN BILLINGS, director of engineering.
- STEPHEN DAHLHAUSER, news director.
- BARBARA CONNER, business manager.
- CHARLES SCOTT, operations manager.

Highest One Hour Rate: \$1500.

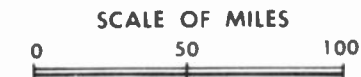
Highest 30 Sec. Rate: \$300.

NETWORK BASE HOURLY RATE: \$125.

City of License: Dothan. **ADI:** Dothan. **Rank:** 159.

Total Households: © MSI Consumer Market Data as of 1/1/89. TV Homes, TV% and Circulation © 1989 Arbitron. County coverage based on Arbitron study.

Net Weekly Circulation	State County	Total Households	TV Households	Households %
ALABAMA				
50% & Over	Coffee	14,900	14,700	99
	Dale	16,500	16,300	99



WDHN BMPCT-7141 Granted 11/20/69

© American Map Corp., No. 14244

Net Weekly Circulation	State County	Total Households	TV Households	Households %
50% & Over	Geneva	9,100	9,000	99
	Henry	5,600	5,500	98
	Houston	31,300	31,000	99
Between 25-49%	ALABAMA			
	Covington	14,500	14,300	99
	GEORGIA			
	Early	4,700	4,600	98
Between 5-24%	FLORIDA			
	Holmes	6,300	6,100	97
	Jackson	15,000	14,700	98
	Walton	11,100	10,900	98
	GEORGIA			
	Clay	1,200	1,200	100
	Dougherty	35,100	34,700	99
Miller	2,700	2,600	96	
Quitman	800	800	100	
Seminole	3,400	3,300	97	
Station Totals		172,200	169,700	99
Net Weekly Circulation (1989)			69,400	
Average Daily Circulation (1989)			34,100	

Alabama—Dothan

WTVY

Ch. 4

Network Service: CBS.

Licensee: WTVY Inc., Box 1089, Dothan, AL 36302.

Studio: Columbia Hwy., Dothan, AL 36302.

Telephone: 205-792-3195. **TWX:** 810-744-3070.

Fax: 205-793-3947.

Technical Facilities: Channel No. 4 (66-72 MHz). Authorized power: 100-kw visual, 18.2-kw aural. Antenna: 1880-ft. above av. terrain, 1909-ft. above ground, 2049-ft. above sea level.

Latitude 30° 55' 10.12"
Longitude 85° 44' 27.90"

Transmitter: W of Rte. 177, 2-mi. S of Miller Crossroads, FL.

Satellite Earth Stations: Scientific-Atlanta, 7-meter C-band; Scientific-Atlanta, 4.6-meter C-band; Scientific-Atlanta receivers.

FM Affiliate: WTVY-FM, 100-kw, 95.5 MHz (No. 238), 1060-ft.

News Services: AP, CBS.

Ownership: Charles Woods, pres. & gen. mgr., 100%. See Group Ownership of Television Stations.

Began Operation: February 12, 1955.

Represented (sales): Seltel Inc.

Represented (legal): Kenkel, Barnard & Edmundson.

Represented (engineering): Cohen, Dippell & Everist, P.C.

Personnel:

- CHARLES WOODS, president & general manager.
- JOHN GAUSE, general sales manager.
- CARL BLACKMON, national sales manager.
- THOMAS MAYBERRY, chief engineer.
- JERRY VANN, news director.
- REGGIE MITCHELL, program director.
- BECKY COPELAND, promotion director.
- JOE HOLLOWAY, production manager.
- GWENN KIDD, business manager.

Highest One Hour Rate: \$1800.

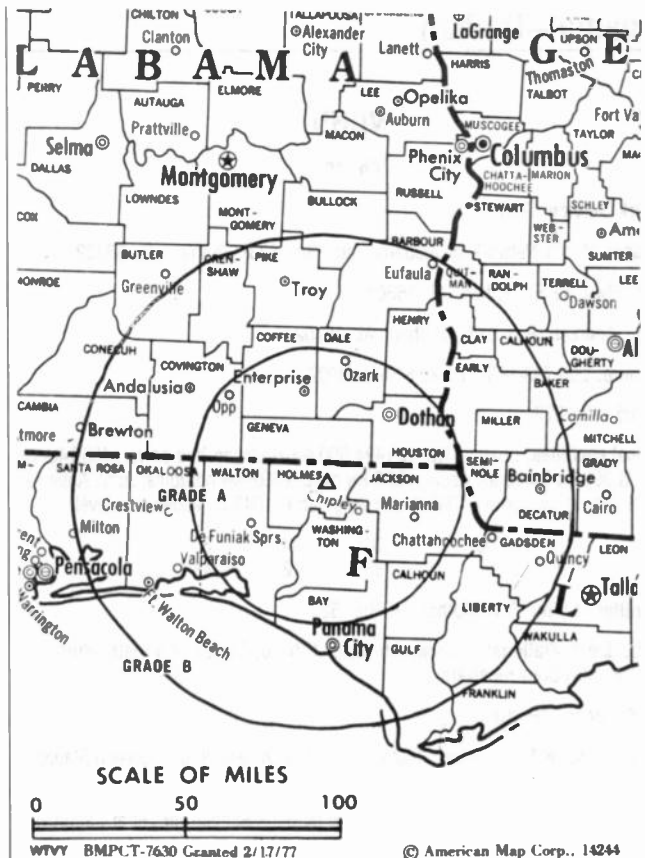
Highest 30 Sec. Rate: \$500.

NETWORK BASE HOURLY RATE: \$1036.

City of License: Dothan. **ADI:** Dothan. **Rank:** 159.

Total Households: © MSI Consumer Market Data as of 1/1/89. TV Homes, TV% and Circulation © 1989 Arbitron. County coverage based on Arbitron study.

Net Weekly Circulation	State County	Total Households	TV Households	%
50% & Over	ALABAMA			
	Coffee	14,900	14,700	99
	Covington	14,500	14,300	99
	Dale	16,500	16,300	99
	Geneva	9,100	9,000	99
	Henry	5,600	5,500	98
	Houston	31,300	31,000	99
	FLORIDA			
	Bay	49,000	48,500	99
	Calhoun	3,500	3,400	97
	Gulf	4,000	3,900	97
	Holmes	6,300	6,100	97
	Jackson	15,000	14,700	98



Net Weekly Circulation	State County	Total Households	TV Households	%
50% & Over	Okaloosa	55,200	54,700	99
	Walton	11,100	10,900	98
	Washington	6,400	6,300	98
	GEORGIA			
	Early	4,700	4,600	98
	Seminole	3,400	3,300	97
Between 25-49%	ALABAMA			
	Crenshaw	5,400	5,300	98
	Pike	10,400	10,200	98
	FLORIDA			
	Liberty	1,600	1,600	100
	GEORGIA			
Decatur	9,200	9,100	98	
Miller	2,700	2,600	96	
Between 5-24%	ALABAMA			
	Barbour	9,200	9,000	98
	Butler	7,700	7,600	99
	Conecuh	5,600	5,500	98
	Monroe	7,900	7,700	97
	Wilcox	4,600	4,500	98
	FLORIDA			
	Gadsden	14,400	14,100	98
	GEORGIA			
	Baker	1,200	1,200	100
Calhoun	1,500	1,400	93	
Clay	1,200	1,200	100	
Terrell	4,000	3,900	98	
Station Totals		337,100	332,100	99
Net Weekly Circulation (1989)			220,900	
Average Daily Circulation (1989)			130,900	

Alabama—Florence

WOWL-TV

Ch. 15

Network Service: NBC.

Licensee: TV Muscle Shoals Inc., 840 Cypress Mill Rd., Box 2220, Florence, AL 35630.

Studio: 840 Cypress Mill Rd., Florence, AL 35630.

Mailing Address: Box 2220, Florence, AL 35630.

Telephone: 205-767-1515.

Technical Facilities: Channel No. 15 (476-482 MHz). Authorized power: 1700-kw max. & 851-kw horizontal visual, 170-kw horizontal aural. Antenna: 730-ft. above av. terrain, 530-ft. above ground, 1486-ft. above sea level.

Latitude 34° 35' 01"
Longitude 87° 47' 14"

Transmitter: 6-mi. NW of Russellville, AL.

Satellite Earth Stations: Transmit/receive Harris, 10-meter C-band; Harris, 10-meter Ku-band; Harris receivers.

News Services: NBC, UPI.

Ownership: Richard B. Biddle, chmn.-secy.-treas., 72.50%; Rick Biddle, pres. & gen. mgr., 16.03%; Sara Jean Biddle, v.p.; Holly Biddle, 11.45%.

Began Operation: October 28, 1957.

Represented (sales): Independent TV Sales.

Represented (legal): Munsey & Ford.

Personnel:

DICK BIDDLE, chairman, treasurer.
RICK BIDDLE, president, general manager & marketing director.
LINCOLN WILLIAMS, operations manager & program director.
STEVE WIGGINS, local sales manager.
EARL SHOWBERG, national sales manager.
RICK MANN, director of engineering.
REGINALD JONES, news director.
SANDRA HESTER, promotion director.
MILDRED CORNELIUS, office manager & controller.
TONY WORLEY, production manager.
CINDY SHEPPARD, traffic manager.

Highest One Hour Rate: \$1300.

Highest 30 Sec. Rate: \$250.

NETWORK BASE HOURLY RATE: \$250.

City of License: Florence. ADI: Huntsville-Decatur-Florence. Rank: 80.

Total Households: © MSI Consumer Market Data as of 1/1/89. TV Homes, TV% and Circulation © 1989 Arbitron. County coverage based on Arbitron study.

Net Weekly Circulation	State County	Total Households	TV Households Households %
50% & Over	ALABAMA		
	Colbert	21,000	20,800 99
	Lauderdale	32,300	31,800 99



Net Weekly Circulation	State County	Total Households	TV Households Households %
Between 25-49%	ALABAMA		
	Franklin	11,200	11,100 99
	Lawrence	11,200	11,000 98
Between 5-24%	MISSISSIPPI		
	Tishomingo	7,100	7,000 99
	ALABAMA		
Marion	12,300	12,200 99	
Winston	9,000	8,900 99	
TENNESSEE			
Hardin	8,700	8,500 98	
Lawrence	13,300	13,100 99	
Wayne	5,300	5,200 98	
Station Totals		131,400	129,600 99
Net Weekly Circulation (1989)			47,900
Average Daily Circulation (1989)			21,400

Need Broadcast TV or Cable TV Mail Labels From the Factbook?

Call Information Marketing Services
703-560-0710

Alabama—Florence

WTRT

Ch. 26

Network Service: None, independent.

Licensee: Bridgerland Television, 101 Little Oak Lane, Altamonte Springs, FL 32714.

Studio: 4600 Jackson Hwy., Sheffield, AL 35660.

Telephone: 205-381-2600.

Technical Facilities: Channel No. 26 (542-548 MHz). Authorized power: 690-kw max. visual, 69-kw max. aural. Antenna: 756-ft. above av. terrain, 552-ft. above ground, 1482-ft. above sea level.

Latitude 34° 34' 38"
Longitude 87° 46' 57"

Transmitter: 1-mi. E of Crooked Oak, Florence.

Ownership: Les White, pres., 100%.

Began Operation: April 19, 1986. Sale to present owner by Alabama Management Co. approved by FCC Nov. 30, 1988.

Represented (sales): Century Television Sales.

Represented (legal): Gardner, Carton & Douglas.

Personnel:

- LES WHITE, president & general manager.
- CINDY DAVIS, national sales manager.
- T. JONES, local sales manager.
- TIM ROVERE, engineering director.
- ROCHELLE KOBRIN, program director.
- PAM ENGLAND, promotion director.
- SHAWN BROCY, news director.
- DONNA WALLACE, business manager.

Highest One Hour Rate: \$600.

Highest 30 Sec. Rate: \$85.

City of License: Florence. **ADI:** Huntsville-Decatur-Florence. **Rank:** 80.

Total Households: © MSI Consumer Market Data as of 1/1/89. TV Homes, TV% and Circulation © 1989 Arbitron. County coverage based on Arbitron study.

Net Weekly Circulation	State County	Total Households	TV Households	Households %
Between 25-49%	ALABAMA Franklin	11,200	11,100	99
Between 5-24%	ALABAMA Colbert	21,000	20,800	99



Net Weekly Circulation	State County	Total Households	TV Households	Households %
Between 5-24%	Lauderdale	32,300	31,800	99
	Lawrence	11,200	11,000	98
	Limestone	18,300	18,100	99
	Marion	12,300	12,200	99
MISSISSIPPI				
	Itawamba	7,900	7,800	99
	Tishomingo	7,100	7,000	99
Station Totals		121,300	119,800	99
Net Weekly Circulation (1989)			25,300	
Average Daily Circulation (1989)			7,400	

Alabama—Gadsden

WNAL-TV

Ch. 44

Network Service: Fox.

Licensee: WNAL-TV Inc., 213-C S. 5th St., Box 8249, Gadsden, AL 35901.

Studio: 213 C 5th St., Gadsden, AL 35901.

Mailing Address: Box 8249, Gadsden, AL 35902.

Telephone: 205-547-4444.

Fax: 205-547-1750.

Technical Facilities: Channel No. 44 (650-656 MHz). Authorized power: 2741.20-kw max. visual, 274-kw max. aural. Antenna: 965-ft. above av. terrain, 351-ft. above ground, 1729-ft. above sea level.

Latitude 33° 57' 11"
Longitude 86° 13' 00"

Transmitter: Chandler Mountain, St. Clair County.

Multichannel TV Sound: Stereo only.

Satellite Earth Stations: 2 in operation.

News Service: INN.

Ownership: Anthony Jay Fant, pres., 80%; Stanley Fant, v.p., 10%; Kyla Fant, 10%; Billy J. Fant, secy.-treas.

Began Operation: April 25, 1986.

Represented (sales): Seitel Inc.

Represented (legal): Borsari & Kump.

Represented (engineering): Bromo Communication Consultants.

Personnel:

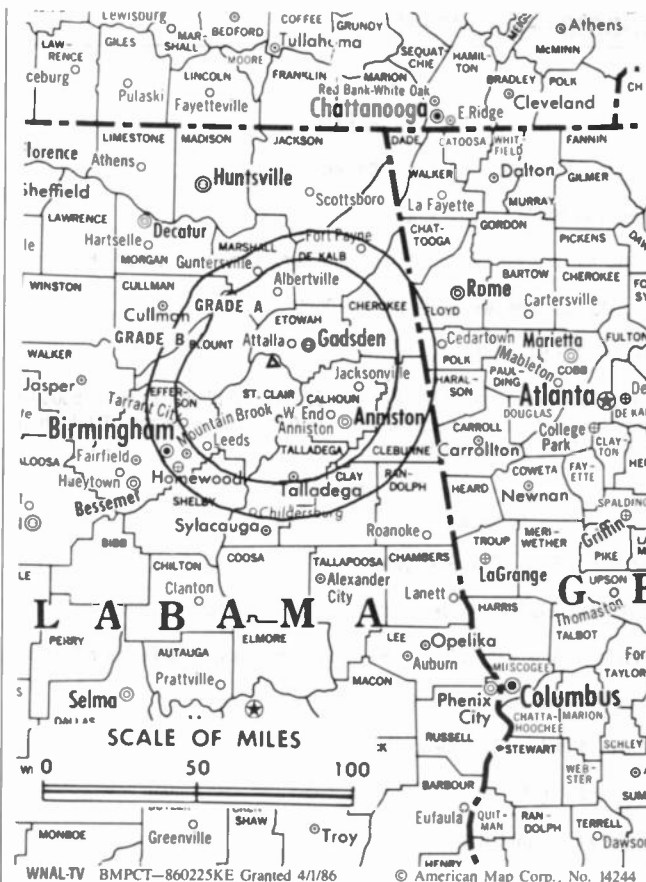
ANTHONY JAY FANT, president & general manager.
ROBERT HILL, vice president.
ROB ROSSON, local sales manager.
RANDY BRADFORD, chief engineer.
KATHY McLEOD, news director.
BETTY C. FANT, business manager.
EDDIE McPHERSON, production manager.

Rates: On request.

City of License: Gadsden. ADI: Birmingham. Rank: 47.

Total Households: © MSI Consumer Market Data as of 1/1/89. TV Homes, TV% and Circulation © 1989 Arbitron. County coverage based on Arbitron study.

Net Weekly Circulation	State County	Total Households	TV Households	Households %
Between 25-49%	ALABAMA			
	Cherokee	7,300	7,200	99
	Etowah	39,500	39,200	99



Net Weekly Circulation	State County	Total Households	TV Households	Households %
Between 5-24%	ALABAMA			
	Calhoun	44,800	44,500	99
	Clay	4,800	4,700	98
	De Kalb	21,300	21,000	99
	Marshall	28,200	27,900	99
	St Clair	17,200	17,000	99
	Talladega	26,900	26,600	99
Station Totals		190,000	188,100	99
Net Weekly Circulation (1989)			36,500	
Average Daily Circulation (1989)			11,400	

**NEED BROADCAST TV OR CABLE TV DATA
FROM THE FACTBOOK ON TAPE OR DISKETTE?
NEED CUSTOMIZED REPORTS?**

Call Warren Publishing's
Market Research & Data Sales Dept.

202-872-9200

Alabama—Gadsden

WTJP

Ch. 60

Network Service: None, independent.

Licensee: All America TV Inc., 454 Coberta Ave., La Puente, CA 91746.

Studio: 313 Rosedale Ave., Gadsden, AL 35901.

Telephone: 205-546-8860.

Technical Facilities: Channel No. 60 (746-752 MHz). Authorized power: 5000-kw max. visual, 500-kw max. aural. Antenna: 1139-ft. above av. terrain, 703-ft. above ground, 2023-ft. above sea level.

Latitude	33°	48'	53''
Longitude	86°	26'	55''

Transmitter: 3.9-mi. NE of Springville.

Satellite Earth Station: Vertex, 6.1-meter C-band; Microdyne receivers.

Ownership: All American TV Inc., 100%. See Group Ownership of Television Stations.

Began Operation: July 22, 1986.

Represented (sales): TBN Media Representatives.

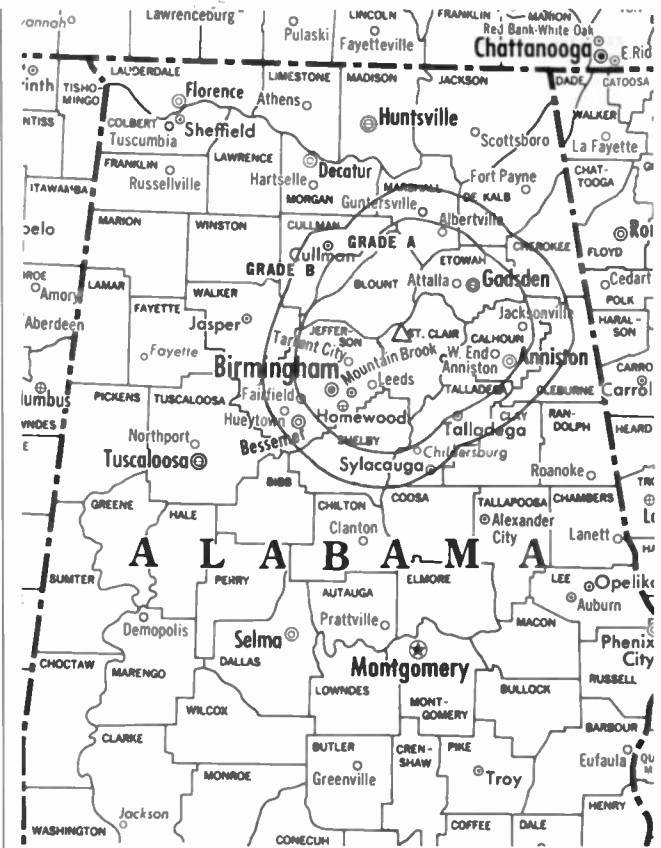
Represented (legal): May & Dunne.

Represented (engineering): Smith & Powstenko.

Personnel:

RAY VICE, general manager.
W. B. MILLER, director of engineering.
LINDA HERNANDEZ, sales.

Rates: On request.



WTJP BNPCT-85014KE Granted 11/20/85

© American Map Corp., No. 14244

Arbitron Data: Not available.

City of License: Gadsden. **ADI:** Birmingham. **Rank:** 47.

Alabama—Huntsville-Decatur

WAAY-TV

Ch. 31

Network Service: ABC.

Licensee: Rocket City Television Inc., 1000 Monte Sano Blvd., Huntsville, AL 35801.

Studio: 1000 Monte Sano Blvd., Huntsville, AL 35801.

Mailing Address: Box 2555, Huntsville, AL 35804.

Telephone: 205-533-3131. TWX: 62100170.

Fax: 205-533-6616.

Technical Facilities: Channel No. 31 (572-578 MHz). Authorized power: 674.53-kw visual, 75.68-kw aural. Antenna: 1792-ft. above av. terrain, 999-ft. above ground, 2549-ft. above sea level.

Latitude 34° 44' 15"
Longitude 86° 32' 02"

Transmitter: 1000 Monte Sano Blvd., Huntsville.

Multichannel TV Sound: Stereo and separate audio program.

Satellite Earth Stations: Andrew, 7-meter; Andrew, 3-meter; RCA Ku-band; Avantek, RCA receivers.

News Services: ABC, AP, NIWS.

Ownership: Smith Broadcasting Inc. Smith Broadcasting Inc. Ownership: Elizabeth Jones Smith, chmn., 70.50%; M. Davidson Smith IV, pres., 15.165%; Anita Smith Johnson, v.p., 14.095%; F. Ralph Dowdy, secy-treas., 0.239%. Smith Broadcasting Inc.: Owns WNUF(AM), Fort Walton Beach, FL.

Began Operation: August 1, 1959. Sale to present owner by P. T. Gunn, James R. Cleary and associates approved Nov. 13, 1963 by FCC (Television Digest, Vol. 3:30).

Represented (sales): Petry Television Inc.

Represented (legal): Cohn & Marks.

Represented (engineering): Carl T. Jones Associates.

Personnel:

- M. D. SMITH IV, president & general manager.
- DAN WHITSETT, vice president & general sales manager.
- REDGE SWING, local sales manager.
- PAT SPURRIER, national sales manager & controller.
- ROBERT A. GAY, chief engineer.
- DEBI BENSON, program director.
- CLIFF WINDHAM, news director.
- GREG CARROLL, promotion & marketing director.

Rates: On request.

NETWORK BASE HOURLY RATE: \$900.

City of License: Huntsville. **ADI:** Huntsville-Decatur-Florence. **Rank:** 80.

Total Households: © MSI Consumer Market Data as of 1/1/89. TV Homes, TV% and Circulation © 1989 Arbitron. County coverage based on Arbitron study.

Net Weekly Circulation	State County	Total Households	TV Households	%
50% & Over	ALABAMA			
	Colbert	21,000	20,800	99
	De Kalb	21,300	21,000	99
	Franklin	11,200	11,100	99
	Jackson	19,900	19,600	99



WAAY-TV BPCT-4931 Granted 7/7/76

© American Map Corp., 14244

Net Weekly Circulation	State County	Total Households	TV Households	%	
50% & Over	Lauderdale	32,300	31,800	99	
	Lawrence	11,200	11,000	98	
	Limestone	18,300	18,100	99	
	Madison	88,900	87,900	99	
	Marshall	28,200	27,900	99	
	Morgan	37,700	37,300	99	
	TENNESSEE				
	Lincoln	10,500	10,400	99	
	Between 25-49%	ALABAMA			
		Blount	15,200	15,100	99
Cherokee		7,300	7,200	99	
Cullman		25,600	25,400	99	
TENNESSEE					
Franklin		12,200	12,100	99	
Giles		9,500	9,300	98	
Lawrence		13,300	13,100	99	
Moore		1,800	1,800	100	
Between 5-24%		ALABAMA			
	Etowah	39,500	39,200	99	
	Winston	9,000	8,900	99	
	TENNESSEE				
	Bedford	11,100	11,000	99	
	Marion	9,500	9,400	99	
	Marshall	8,100	8,000	99	
	Wayne	5,300	5,200	98	
	Station Totals		467,900	462,600	99
	Net Weekly Circulation (1989)			287,300	
Average Daily Circulation (1989)			167,000		

Alabama—Huntsville-Decatur

WAFF

Ch. 48

Network Service: NBC.

Licensee: American Family Broadcast Group Inc., Box 2116, Huntsville, AL 35804.

Studio: 1414 N. Memorial Parkway, Huntsville, AL 35801.

Telephone: 205-533-4848. TWX: 810-726-2192.

Fax: 205-539-5556.

Technical Facilities: Channel No. 48 (674-680 MHz). Authorized power: 1170-kw visual, 117-kw aural. Antenna: 1900-ft. above av. terrain, 1526-ft. above ground, 2678-ft. above sea level.

Latitude 34° 42' 39"
Longitude 86° 32' 07"

Transmitter: 5000 Governors Dr.

Satellite Earth Stations: Harris, 8-meter Ku-band; ADM, 6.1-meter C-band; Scientific-Atlanta, 4.5-meter Ku-band; M/A-Com, 3.7-meter C-band; Harris, 3-meter Ku-band; Avcom, Harris, Kavouras, M/A-Com receivers.

News Service: AP.

Ownership: American Family Corp., 100%. See Group Ownership of Television Stations.

Began Operation: July 4, 1954. Sale to present owner by International TV Corp. approved by FCC May 16, 1978. Sale to International by Frank Whisenant, et al., approved by FCC Oct. 24, 1974.

Represented (sales): Blair Television.

Represented (legal): Schnader, Harrison, Segal & Lewis.

Represented (engineering): A. D. Ring & Associates.

Personnel:

- LEE BRANTLEY, vice president & general manager.
- ROBERT LANE, operations manager.
- LAMAR REID, general sales manager.
- DOROTHY FEES, local sales manager.
- ROD HUGHES, chief engineer.
- BOB MOREFORD, news director.
- JUDY CORNELIUS, promotion director.
- JACK YOUNG, business manager.

Rates: On request.

City of License: Huntsville. ADI: Huntsville-Decatur-Florence. Rank: 80.

Total Households: © MSI Consumer Market Data as of 1/1/89. TV Homes, TV% and Circulation © 1989 Arbitron. County coverage based on Arbitron study.

Net Weekly Circulation	State County	Total Households	TV Households	%
50% & Over	ALABAMA			
	Colbert	21,000	20,800	99
	De Kalb	21,300	21,000	99
	Jackson	19,900	19,600	99
	Lauderdale	32,300	31,800	99
	Lawrence	11,200	11,000	98
	Limestone	18,300	18,100	99
Madison	88,900	87,900	99	



Net Weekly Circulation	State County	Total Households	TV Households	%
50% & Over	Marshall	28,200	27,900	99
	Morgan	37,700	37,300	99
	TENNESSEE			
	Giles	9,500	9,300	98
Lincoln	10,500	10,400	99	
Between 25-49%	ALABAMA			
	Cullman	25,600	25,400	99
	Etowah	39,500	39,200	99
	Franklin	11,200	11,100	99
	TENNESSEE			
	Franklin	12,200	12,100	99
Lawrence	13,300	13,100	99	
Between 5-24%	ALABAMA			
	Blount	15,200	15,100	99
	Cherokee	7,300	7,200	99
	TENNESSEE			
	Coffee	15,900	15,800	99
	Marshall	8,100	8,000	99
Moore	1,800	1,800	100	
Wayne	5,300	5,200	98	
Station Totals		454,200	449,100	99
Net Weekly Circulation (1989)			277,400	
Average Daily Circulation (1989)			163,800	

Alabama—Huntsville

WHNT-TV

Ch. 19



KATZ CONTINENTAL

Network Service: CBS.

Licensee: New York Times Bcstg. Services Inc., Box 19, Huntsville, AL 35804.

Studio: 200 Holmes Ave., Huntsville, AL 35801.

Telephone: 205-533-1919. TWX: 810-726-2221.

Technical Facilities: Channel No. 19 (500-506 MHz). Authorized power: 1279-kw max. & 1002-kw horizontal visual, 254-kw max. & 199-kw horizontal aural. Antenna: 1750-ft. above av. terrain, 944-ft. above ground, 2549-ft. above sea level.

Latitude 34° 44' 19"
Longitude 86° 31' 56"

Transmitter: 960 Monte Sano Blvd., Huntsville.

Satellite Earth Stations: Scientific-Atlanta, 7-meter; Scientific-Atlanta, 4.7-meter; Scientific-Atlanta receivers.

News Services: AP, UPI, NYT.

Ownership: The New York Times Co., 100%. See Group Ownership of Television Stations.

Began Operation: November 28, 1963. Sale to present owner by Charles Grisham & Tom Percer approved by FCC Feb. 27, 1980 (*Television Digest*, Vol. 19:31).

Represented (sales): Katz Television.

Represented (legal): Koteen & Naftalin.

Represented (engineering): A. D. Ring & Associates.

Personnel:

- ROBERT BROWNING, president & general manager.
- BILL AMBROSE, vice president & general sales manager.
- RICHARD WRIGHT, vice president & operations manager.
- DON RODEN, chief engineer.
- MIKE BELANCIK, promotion manager.
- NONDA SLOAN, business manager.
- LINDA SPALLA, marketing director.

Highest One Hour Rate: \$2000.

Highest 30 Sec. Rate: \$1000.

NETWORK BASE HOURLY RATE: \$1010.

City of License: Huntsville. ADI: Huntsville-Decatur-Florence. Rank: 80.

Total Households: © MSI Consumer Market Data as of 1/1/89. TV Homes, TV% and Circulation © 1989 Arbitron. County coverage based on Arbitron study.



Net Weekly Circulation	State County	Total Households	TV Households	Households %
50% & Over	ALABAMA			
	Colbert	21,000	20,800	99
	Cullman	25,600	25,400	99
	De Kalb	21,300	21,000	99
	Franklin	11,200	11,100	99
	Jackson	19,900	19,600	99
	Lauderdale	32,300	31,800	99
	Lawrence	11,200	11,000	98
	Limestone	18,300	18,100	99
	Madison	88,900	87,900	99
Marshall	28,200	27,900	99	
Morgan	37,700	37,300	99	
TENNESSEE	Giles	9,500	9,300	98
	Lincoln	10,500	10,400	99
	ALABAMA			
Between 25-49%	Blount	15,200	15,100	99
	Etowah	39,500	39,200	99
	TENNESSEE			
Between 5-24%	Lawrence	13,300	13,100	99
	Moore	1,800	1,800	100
	Wayne	5,300	5,200	98
ALABAMA	Cherokee	7,300	7,200	99
	Winston	9,000	8,900	99
	MISSISSIPPI			
TENNESSEE	Tishomingo	7,100	7,000	99
	Bedford	11,100	11,000	99
	Franklin	12,200	12,100	99
Marshall	8,100	8,000	99	
Station Totals		465,500	460,200	99
Net Weekly Circulation (1989)				300,700
Average Daily Circulation (1989)				175,600

Alabama—Huntsville

WZDX

Ch. 54

Network Service: Fox.

Licensee: Community Service Bcstrs., Debtor-in-Possession, Osborne Office Center, Suite 620, Chattanooga, TN 37411.

Studio: 6025 Mastin Lake Rd., Huntsville, AL 35810.

Telephone: 205-859-9854. TWX: 510-100-4179.

Fax: 205-859-2194.

Technical Facilities: Channel No. 54 (710-716 MHz). Authorized power: 2240-kw visual, 224-kw aural. Antenna: 1690-ft. above av. terrain, 1000-ft. above ground, 2460-ft. above sea level.

Latitude 34° 38' 11"
Longitude 86° 30' 42"

Transmitter: 11000 Shandlee Lane, Green Mountain, S of Huntsville.

Satellite Earth Stations: 4 in operation; Microdyne receivers.

Ownership: John F. Pauza, 50.00%; Media Central Inc., 45.00%; Joel A. Katz, 5.00%. For Media Central ownership & other interests, see Group Ownership of Television Stations.

Began Operation: April 4, 1985.

Represented (sales): Seltel Inc.

Represented (legal): Sidley & Austin.

Personnel:

DICK WAGSCHAL, general manager.
RANDY STONE, general sales manager.

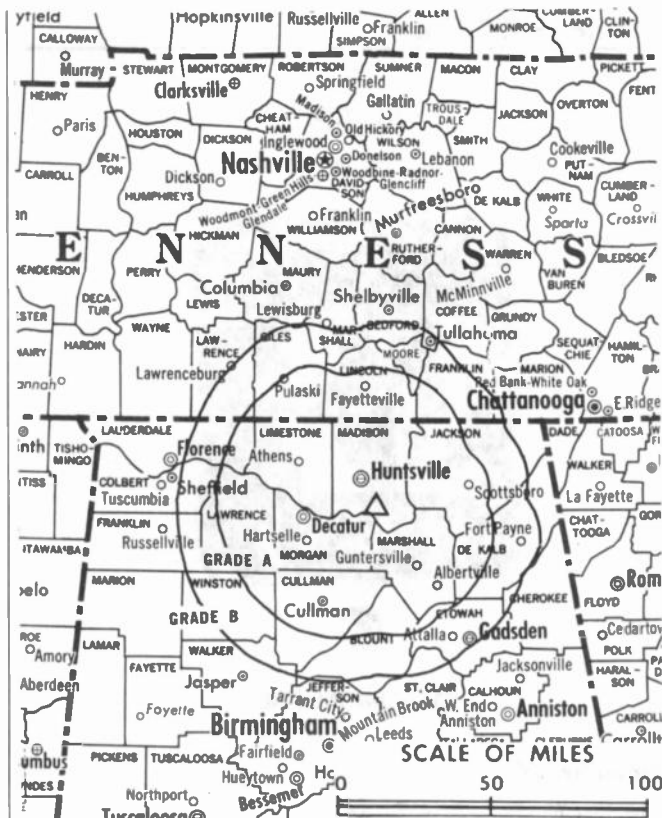
Highest One Hour Rate: \$3000.

Highest 30 Sec. Rate: \$350.

City of License: Huntsville. ADI: Huntsville-Decatur-Florence. Rank: 80.

Total Households: © MSI Consumer Market Data as of 1/1/89. TV Homes, TV% and Circulation © 1989 Arbitron. County coverage based on Arbitron study.

Net Weekly Circulation	State County	Total Households	TV Households	%
50% & Over	ALABAMA			
	Lawrence	11,200	11,000	98
	Limestone	18,300	18,100	99
	Marshall	28,200	27,900	99
	Morgan	37,700	37,300	99
Between 25-49%	ALABAMA			
	Colbert	21,000	20,800	99
	Cullman	25,600	25,400	99
	De Kalb	21,300	21,000	99



WZDX BMPCT—840815KM Granted 10/26/84 © American Map Corp., No. 14244

Net Weekly Circulation	State County	Total Households	TV Households	%
Between 25-49%	Franklin	11,200	11,100	99
	Jackson	19,900	19,600	99
	Lauderdale	32,300	31,800	99
	Madison	88,900	87,900	99
	TENNESSEE			
	Giles	9,500	9,300	98
	Lawrence	13,300	13,100	99
	Lincoln	10,500	10,400	99
Between 5-24%	ALABAMA			
	Blount	15,200	15,100	99
	Cherokee	7,300	7,200	99
	Etowah	39,500	39,200	99
	Winston	9,000	8,900	99
	TENNESSEE			
	Franklin	12,200	12,100	99
	Moore	1,800	1,800	100
	Wayne	5,300	5,200	98
Station Totals		439,200	434,200	99
Net Weekly Circulation (1989)			170,100	
Average Daily Circulation (1989)			65,200	

Alabama—Mobile

WALA-TV

Ch. 10

Network Service: NBC.

Licensee: Bumham Bcstg. Co., a Limited Partnership, 980 N. Michigan Ave., Suite 1200, Chicago, IL 60611.

Studio: 210 Government St., Mobile, AL 36601.

Telephone: 205-433-3754. TWX: 810-741-2642.

Technical Facilities: Channel No. 10 (192-198 MHz). Authorized power: 316-kw visual, 45.70-kw aural. Antenna: 1246-ft. above av. terrain, 1197-ft. above ground, 1397-ft. above sea level.

Latitude 30° 41' 17"
Longitude 87° 47' 54"

Transmitter: 16-mi. E of Mobile.

Satellite Earth Stations: 2 in operation; Harris receivers.

News Services: AP, UPI.

Ownership: Bumham Broadcasting Co., 100%. See Group Ownership of Television Stations.

Began Operation: January 14, 1953. Sale to present owner approved by FCC April 26, 1989 (*Television Digest*, Vol. 29:7, 9). Sale to Knight-Ridder by Gannett Bcstg. Group following purchase of Evening News Assn. approved by FCC Jan. 13, 1986 (Vol. 25:46; 26:3). Previous sale by Roywood Corp. approved by FCC Oct. 31, 1969 (Vol. 9:15, 44). Sale to Roywood By W. O. Pape approved Nov. 25, 1964 (Vol. 4:32, 48).

Represented (sales): Harrington, Righter & Parsons Inc.

Represented (legal): Fisher, Wayland, Cooper & Leader.

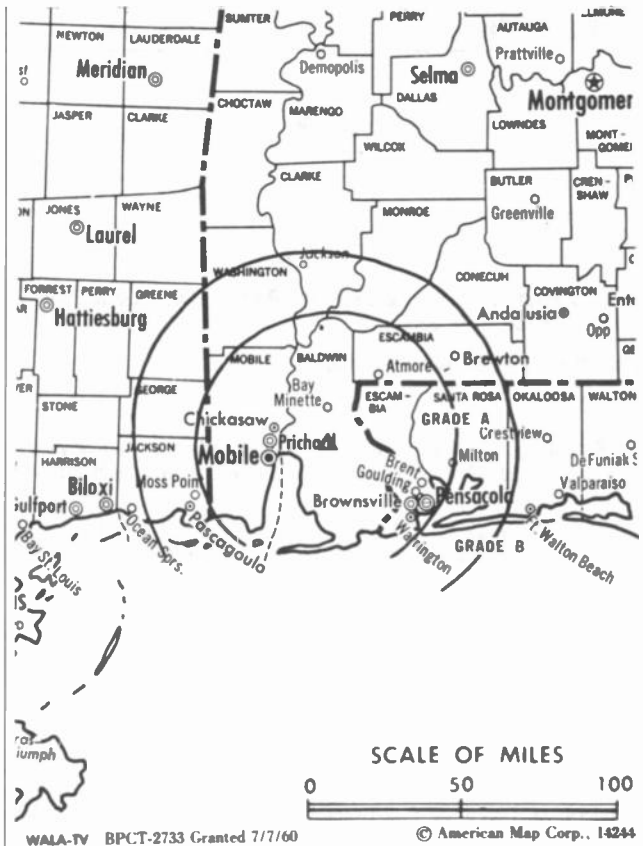
Personnel:

- JOSEPH COOK, president & general manager.
- TOM ROSENBAUM, station manager.
- JOHN DAWSON, general sales manager.
- BOB HERRON, local sales manager.
- SCOTT WILSON, national sales manager.
- LARRY PATE, program & production manager.
- JOHNNY REECE, chief engineer.
- DAVE COCHRAN, news director.
- BARRY COONEY, business manager.

City of License: Mobile. **ADI:** Mobile, AL-Pensacola, FL. **Rank:** 63.

Total Households: © MSI Consumer Market Data as of 1/1/89. TV Homes, TV% and Circulation © 1989 Arbitron. County coverage based on Arbitron study.

Net Weekly Circulation	State County	Total Households	TV Households	%
50% & Over	ALABAMA			
	Baldwin	34,900	34,700	99
	Clarke	9,400	9,200	98
	Conecuh	5,600	5,500	98
	Escambia	12,800	12,600	98
	Mobile	139,300	138,400	99
	Monroe	7,900	7,700	97



WALA-TV BPCT-2733 Granted 7/7/60

© American Map Corp., 14244

Net Weekly Circulation	State County	Total Households	TV Households	%
50% & Over	Washington	5,800	5,700	98
	FLORIDA			
	Escambia	105,400	104,600	99
	Okaloosa	55,200	54,700	99
	Santa Rosa	25,000	24,800	99
MISSISSIPPI	George	5,600	5,500	99
	Greene	3,300	3,200	97
	Jackson	44,500	44,200	99
	ALABAMA			
Between 25-49%	Choctaw	5,900	5,800	97
Between 5-24%	ALABAMA			
	Wilcox	4,600	4,500	98
	FLORIDA			
	Walton	11,100	10,900	98
	MISSISSIPPI			
Harrison	62,800	62,300	99	
Stone	3,500	3,500	99	
Wayne	6,900	6,800	99	
Station Totals		549,500	544,600	99
Net Weekly Circulation (1989)				409,300
Average Daily Circulation (1989)				254,000

Alabama—Mobile

WKRQ-TV

Ch. 5

Network Service: CBS.

Licensee: WKRQ-TV Inc., Box 160587, Mobile, AL 36616.

Studios: 555 Broadcast Dr., Mobile, AL 36606. One Pensacola Plaza, 125 W. Romana St., Suite 5, Pensacola, FL 32501.

Telephone: 205-479-5555. **TWX:** 810-741-4263.

Fax: 205-473-8130.

Technical Facilities: Channel No. 5 (76-82 MHz). Authorized power: 100-kw visual, 20-kw aural. Antenna: 1906-ft. above av. terrain, 1879-ft. above ground, 2049-ft. above sea level.

Latitude 30° 41' 19.60"
Longitude 87° 49' 49.40"

Transmitter: 0.8-mi. N of Hwy. 31, 1.5-mi. NE of intersection with Hwy. 181.

Multichannel TV Sound: Stereo only.

Satellite Earth Stations: Scientific-Atlanta, 7-meter C-band; Simulsat, 7-meter C-band.

AM Affiliate: WKRQ, 1-kw (500-w night), 710 kHz (CBS & MBS).

FM Affiliate: WKRQ-FM, 100-kw, 99.9 MHz (No. 260), 1755-ft.

News Services: AP, CBS, CNN, CNN Headline News, Sports News Satellite, UPI.

Ownership: Kenneth R. Giddens, 49%; Zelma K. Griddens, 21%; Ansley G. Green, 10%; Theresa G. Greer, 10%; Kay G. Glenday, 10%.

Began Operation: August 29, 1955. Sale of 50% to Giddens by Mobile Register and Press approved Sept. 28, 1966 by FCC (Television Digest, Vol. 6:40). Sale to co-equal owners Giddens Television Inc. & Mobile Register & Press, group in which Kenneth R. Giddens had 20% interest approved Feb. 20, 1958 (Vol. 13:46; 14:8).

Represented (sales): Katz Television.

Represented (legal): Leventhal, Senter & Lerman.

Represented (engineering): Edward F. Lorentz & Associates.

Personnel:

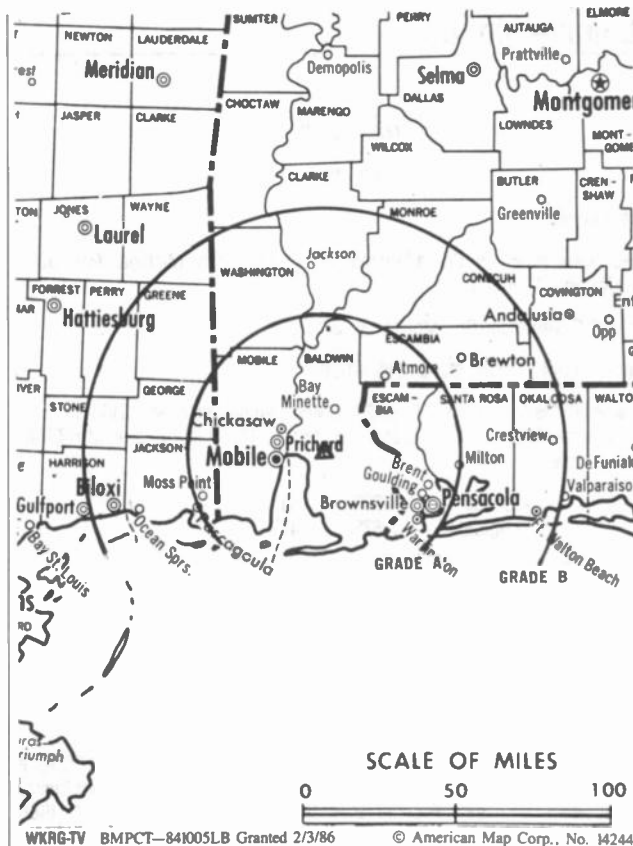
KENNETH R. GIDDENS, chairman emeritus.
TOULMIN GREER, chairman.
ZELMA K. GIDDENS, vice chairman & treasurer.
D. H. LONG, president & general manager.
WES DIAMOND, senior vice president & station manager.
BILL BROOKS, local sales manager.
BOB SPIELMANN, national sales manager.
DON KOCH, chief engineer.
BILL FARRIS, news director.
MARK HUGHES, promotions manager.
MARY HUTCHESON, business manager.
CHARLES BAUMHAUER, production manager.
JIM ELLIS, film director.

Rates: On request.

City of License: Mobile. **ADI:** Mobile, AL-Pensacola, FL. **Rank:** 63.

Total Households: © MSI Consumer Market Data as of 1/1/89. TV Homes, TV% and Circulation © 1989 Arbitron. County coverage based on Arbitron study.

Net Weekly Circulation	State County	Total Households	TV Households	%
ALABAMA				
50% & Over	Baldwin	34,900	34,700	99
	Clarke	9,400	9,200	98
	Conecuh	5,600	5,500	98



Net Weekly Circulation	State County	Total Households	TV Households	%
50% & Over				
	Escambia	12,800	12,600	98
	Mobile	139,300	138,400	99
	Monroe	7,900	7,700	97
	Washington	5,800	5,700	98
FLORIDA				
	Escambia	105,400	104,600	99
	Okaloosa	55,200	54,700	99
	Santa Rosa	25,000	24,800	99
MISSISSIPPI				
	George	5,600	5,500	99
	Greene	3,300	3,200	97
	Harrison	62,800	62,300	99
	Jackson	44,500	44,200	99
	Stone	3,500	3,500	99
	Wayne	6,900	6,800	99
Between 25-49%				
	ALABAMA			
	Choctaw	5,900	5,800	97
	MISSISSIPPI			
	Forrest	26,100	25,900	99
	Perry	3,600	3,500	99
Between 5-24%				
	ALABAMA			
	Covington	14,500	14,300	99
	Wilcox	4,600	4,500	98
	FLORIDA			
	Walton	11,100	10,900	98
	MISSISSIPPI			
	Hancock	11,800	11,600	99
	Lamar	9,800	9,700	98
Station Totals		615,300	609,600	99
Net Weekly Circulation (1989)			457,900	
Average Daily Circulation (1989)			276,200	

Alabama—Mobile

WMPV-TV

Ch. 21

Network Service: None, independent.

Licensee: Sonlight Bcstg. Systems Inc., 3002 Dow Ave., No. 42, Tustin, CA 92680.

Studio: 120 Zeigler Circle East, Mobile, AL 36608.

Telephone: 205-633-2100.

Technical Facilities: Channel No. 21 (512-518 MHz). Authorized power: 4335-kw max. visual, 433.5-kw max. aural. Antenna: 1428-ft. above av. terrain, 1401-ft. above ground, 1534-ft. above sea level.

Latitude	30°	35'	18"
Longitude	87°	33'	16"

Transmitter: Rte. 87, 0.9-mi. S of Rte. 10, Elsanor.

Ownership: Paul F. Crouch Jr., pres.; George V. Turner, secy.-treas. Crouch is officer of Trinity Bcstg. Network Inc. For TBN ownership and other interests see Group Ownership of TV Stations.

Began Operation: December 15, 1985. Sale to present owner by Doyle Brunson approved by FCC July 27, 1989.

Represented (engineering): Jansky & Bailey.

Personnel:

JOHN MARSHALL, general manager.
 CHARLES FOLMAR, chief engineer.
 HANK HARRIS, promotion director.
 JONATHAN MARSHALL, business manager.

Rates: On request.



Arbitron Data: Not available.

City of License: Mobile. ADI: Mobile, AL-Pensacola, FL. Rank: 63.

Alabama—Mobile

WPMI

Ch. 15

Network Service: Fox.

Licensee: Clear Channel Television Inc., 175 E. Houston St., 500 Two Republic Bank Plaza, San Antonio, TX 78205-2225.

Studio: 764 St. Michael St., Mobile, AL 36602.

Mailing Address: Box 2766, Mobile, AL 36652.

Telephone: 205-433-1500.

Fax: 205-433-3889.

Technical Facilities: Channel No. 15 (476-482 MHz). Authorized power: 5000-kw max. & 1309-kw horizontal visual, 500-kw max. & 130.9-kw horizontal aural. Antenna: 1706-ft. above av. terrain, 1707-ft. above ground, 1849-ft. above sea level.

Latitude 30° 37' 35"
Longitude 87° 38' 50"

Transmitter: 5.6-mi. E of Loxley, AL.

Satellite Earth Stations: Comtech, 5-meter C-band; Scientific-Atlanta, 7-meter C-band; Vertex, 4.5-meter Ku-band; Scientific-Atlanta, Pinzone, M/A-Com receivers.

Ownership: Clear Channel Television Inc., 100%. See Group Ownership of TV Stations.

Began Operation: March 12, 1982. Sale to present owner by MERC Communications Corp., et al., approved by FCC December 8, 1988. Previous sale by Roy L. Hess, et al., approved by FCC Sept 26, 1985 (*Television Digest*, Vol. 25:32).

Represented (sales): Seltel Inc.

Personnel:

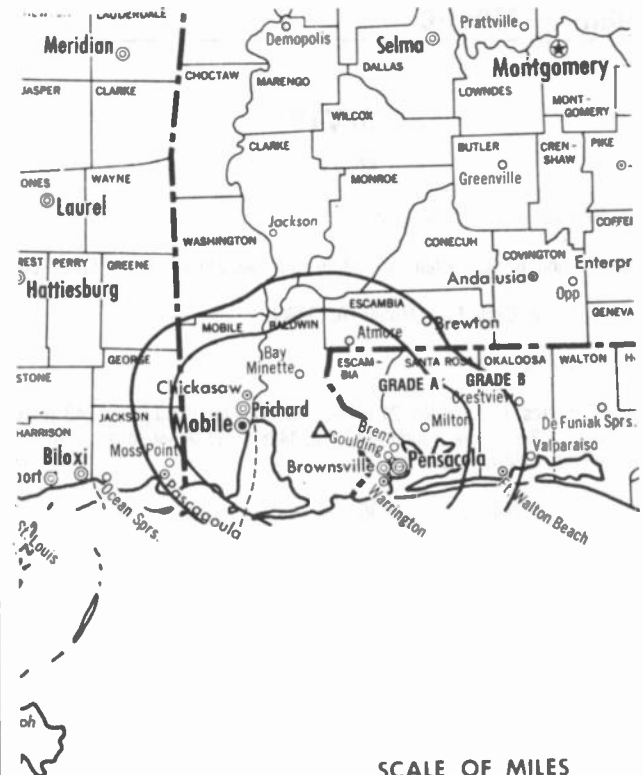
RIC GORMAN, general manager & general sales manager.
DAVID D'ANTUONO, local sales manager.
SHELIA DUNAWAY, local sales manager.
HAROLD JOHNSON, chief engineer.
CATHY GRETENCORD, program director.
MARSHALL HART, promotions director.
PAM SEALS, business manager.

Highest 30 Sec. Rate: \$200.

City of License: Mobile. **ADI:** Mobile, AL-Pensacola, FL. **Rank:** 63.

Total Households: © MSI Consumer Market Data as of 1/1/89. TV Homes, TV% and Circulation © 1989 Arbitron. County coverage based on Arbitron study.

Net Weekly Circulation	State County	Total Households	TV Households	%
50% & Over	ALABAMA			
	Baldwin	34,900	34,700	99
	Mobile	139,300	138,400	99
	FLORIDA			
	Escambia	105,400	104,600	99
	Okaloosa	55,200	54,700	99



WPMI BPCT-790830KF Granted 10/30/80

© American Map Corp., No. 14244

Net Weekly Circulation	State County	Total Households	TV Households	%
50% & Over	Santa Rosa	25,000	24,800	99
	MISSISSIPPI			
	George	5,600	5,500	99
	Jackson	44,500	44,200	99
Between 25-49%	ALABAMA			
	Escambia	12,800	12,600	98
Between 5-24%	ALABAMA			
	Clarke	9,400	9,200	98
	Conecuh	5,600	5,500	98
	Covington	14,500	14,300	99
	Washington	5,800	5,700	98
	FLORIDA			
Walton	11,100	10,900	98	
	MISSISSIPPI			
	Greene	3,300	3,200	97
Station Totals		472,400	468,300	99
Net Weekly Circulation (1989)			250,100	
Average Daily Circulation (1989)			99,300	

Alabama—Montgomery

WCOV-TV

Ch. 20

Network Service: Fox.

Licensee: Woods Communications Corp., One WCOV Ave., Montgomery, AL 36111.

Studio: One WCOV Ave., Montgomery, AL 36111.

Telephone: 205-288-7020. TWX: 810-728-3204.

Technical Facilities: Channel No. 20 (506-512 MHz). Authorized power: 617-kw max. & 550-kw horizontal visual, 122-kw max. & 110-kw horizontal aural. Antenna: 740-ft. above av. terrain, 793-ft. above ground, 999-ft. above sea level.

Latitude 32° 20' 06''
Longitude 86° 17' 16''

Transmitter: 1369 Adrian Lane, Montgomery.

Satellite Earth Stations: 7-meter C-band; 2-meter Ku-band.

Ownership: David D. Woods, 100%.

Began Operation: April 17, 1953. Sale to present owner by J. D. Gay, et al., approved by FCC Sept. 26, 1985. Previous sale by Oscar P. Covington and associates approved Oct. 2, 1964 (Television Digest, Vol. 4:28, 32, 41).

Represented (sales): Seitel Inc.

Represented (legal): Kenkel, Barnard & Edmundson.

Represented (engineering): Jules Cohen & Associates, P.C.

Personnel:

- DAVID WOODS, president & general manager.
- SONNY STRASSBURGER, sales manager.
- PHIL WITT, chief engineer.
- KIM MCGOUGH, promotion director.
- KELLY CRABB, marketing director.

Highest One Hour Rate: \$3000.

Highest 30 Sec. Rate: \$350.

City of License: Montgomery. ADI: Montgomery-Selma. Rank: 107.

Total Households: © MSI Consumer Market Data as of 1/1/89. TV Homes, TV% and Circulation © 1989 Arbitron. County coverage based on Arbitron study.

Net Weekly Circulation	State County	Total Households	TV Households	%
50% & Over	ALABAMA			
	Autauga	12,700	12,500	98
	Elmore	16,800	16,600	99
	Lowndes	4,000	3,900	98
	Montgomery	81,400	80,600	99



Net Weekly Circulation	State County	Total Households	TV Households	%
Between 25-49%	ALABAMA			
	Bullock	3,600	3,500	97
	Butler	7,700	7,600	99
	Crenshaw	5,400	5,300	98
	Dallas	18,600	18,300	98
	Tallapoosa	14,900	14,700	99
Between 5-24%	ALABAMA			
	Chilton	12,900	12,700	98
	Coffee	14,900	14,700	99
	Perry	5,000	4,900	98
	Wilcox	4,600	4,500	98
Station Totals		253,900	250,400	99
Net Weekly Circulation (1989)				116,800
Average Daily Circulation (1989)				51,100

Alabama—Montgomery-Selma

WKAB-TV

Ch. 32

Network Service: ABC.

Licensee: Montgomery Alabama Ch. 32 Operating Ltd. Partnership, Box 3236, Montgomery, AL 36193.

Studio: 3251 Harrison Rd., Montgomery, AL 36109.

Telephone: 205-272-5331. TWX: 810-728-3221.

Fax: 205-271-6348.

Technical Facilities: Channel No. 32 (578-584 MHz). Authorized power: 1030-kw visual, 103-kw aural. Antenna: 794-ft. above av. terrain, 729-ft. above ground, 1016-ft. above sea level.

Latitude 32° 22' 04"
Longitude 86° 15' 43"

Holds CP for change to 4600-kw max. visual, 460-kw max. aural, 1799-ft. above av. terrain, 1771-ft. above ground, 2049-ft. above sea level; lat. 32° 08' 30", long. 86° 44' 43"; transmitter to 1.8-mi. from Gordonsville, bearing 32° from site to Gordonsville. BPTC-871211KG.

Transmitter: 3251 Harrison Rd., Montgomery.

Satellite Earth Stations: Andrew, 4.5-meter C-band; Andrew, 7.3-meter C-band; Avantek receivers.

News Service: AP.

Ownership: Frey Communications South Inc., gen. partner, 40.00%; Montgomery TV 32 Investors Ltd., ltd. partner, 60.0%. Frey Communications South Inc. ownership: Louis Frey, chmn.; Michael Sanders, exec. v.p.; Nory Le Brun, v.p., chief operating officer.

Began Operation: March 24, 1962. Left air Feb. 15, 1963. Sale to present owners by Bahakel Communications Ltd. approved by FCC June 10, 1985. Sale to Bahakel by receiver Robert J. Thomas for First Alabama Corp. approved Jan. 31, 1964 by FCC. Resumed operation March 12, 1964.

Represented (sales): Petry Television Inc.

Represented (engineering): Moffet, Larson & Johnson Inc.

Personnel:

- LOUIS FREY, chairman.
- NORY LeBRUN, general manager.
- STEVE MICHAUD, general sales manager.
- CAROLE BYNUM, national sales manager.
- LAMAR GILBERT, chief engineer.
- MACK CARMACK, news director.
- DAVID MURPHY, operations & program director.
- AMANDA POPE, promotion & public affairs director.
- RICKY STEAD, business manager.

Highest One Hour Rate: \$1800.

Highest 30 Sec. Rate: \$600.

NETWORK BASE HOURLY RATE: \$250.

City of License: Montgomery. AOI: Montgomery-Selma. Rank: 107.

Total Households: © MSI Consumer Market Data as of 1/1/89. TV Homes, TV% and Circulation © 1989 Arbitron. County coverage based on Arbitron study.



Net Weekly Circulation	State County	Total Households	TV Households	%
50% & Over	ALABAMA			
	Autauga	12,700	12,500	98
	Elmore	16,800	16,600	99
	Lowndes	4,000	3,900	98
	Macon	8,700	8,500	98
	Montgomery	81,400	80,600	99
Between 25-49%	ALABAMA			
	Bullock	3,600	3,500	97
	Butler	7,700	7,600	99
	Crenshaw	5,400	5,300	98
	Dallas	18,600	18,300	98
	Tallapoosa	14,900	14,700	99
Between 5-24%	ALABAMA			
	Coffee	14,900	14,700	99
	Conecuh	5,600	5,500	98
	Monroe	7,900	7,700	97
	Pike	10,400	10,200	98
	Talladega	26,900	26,600	99
	Wilcox	4,600	4,500	98
Station Totals		244,100	240,700	99
Net Weekly Circulation (1989)				127,900
Average Daily Circulation (1989)				60,600

Alabama—Montgomery

WMCF-TV

Ch. 45

Network Service: None, independent.

Licensee: Word of God Fellowship Inc., Box 45, Montgomery, AL 36101.

Studio: 6000 Monticello, Montgomery, AL 36117.

Telephones: 205-277-4545; 205-272-0045.

Technical Facilities: Channel No. 45 (656-662 MHz). Authorized power: 700-kw max. visual, 70-kw aural. Antenna: 1030-ft. above av. terrain, 1040-ft. above ground, 1220-ft. above sea level.

Latitude	32°	24'	11"
Longitude	86°	11'	48"

Transmitter: 1.5-mi. N of intersection of Burbank Dr. & U.S. Rte. 80.

Satellite Earth Stations: 3 in operation; 3.8-meter C-band; M/A-Com receivers.

Ownership: Word of God Fellowship Inc., non-profit corp. Marcus D. Lamb, pres.; Jimmie F. Lamb, v.p.; Corrine D. Lamb, treas.; Joni T. Lamb, secy.; Tom Calender, dir.

Began Operation: November 25, 1985.

Represented (legal): Baraff, Koerner, Olender & Hochberg, P.C.

Represented (engineering): Peter V. Gureckis & Associates.

Personnel:

MARCUS LAMB, general manager.
 STEVE WILHITE, general sales manager.
 DAVE THOMPSON, chief engineer.
 JACK TEMPLE, program director.
 LAURIE THOMPSON, business manager.

Highest One Hour Rate: \$500.

Highest 30 Sec. Rate: \$30.



Arbitron Data: Not available.

City of License: Montgomery. **ADI:** Montgomery-Selma. **Rank:** 107.

Alabama—Montgomery

WSFA

Ch. 12

Network Service: NBC.

Licensee: Cosmos Broadcasting Corp., Box 250251, Montgomery, AL 36125-0251.

Studio: 10 E. Delano Ave., Montgomery, AL 36105.

Telephone: 205-281-2900. TWX: 810-728-3249.

Technical Facilities: Channel No. 12 (204-210 MHz). Authorized power: 316-kw visual, 63.02-kw aural. Antenna: 2000-ft. above av. terrain, 1935-ft. above ground, 2467-ft. above sea level.

Latitude 31° 58' 32"
Longitude 86° 09' 46"

Transmitter: Collier Rd., Grady, AL, 29-mi. SSE of Montgomery.

Multichannel TV Sound: Stereo only.

Satellite Earth Stations: Transmit/receive Scientific-Atlanta, 7-meter; Harris Ku-band; Scientific-Atlanta receivers.

News Services: AP, UPI, NBC.

Ownership: Cosmos Broadcasting Corp., 100%. See Group Ownership of Television Stations.

Began Operation: December 25, 1954. Sale to Cosmos Bcstg. Corp. by WKY Television System Inc. approved Sept. 2, 1959 by FCC (Television Digest, Vol. 15:30, 36). Previous sale to WKY-TV System by Judge David E. Dunn-H. S. Durden-R. F. Hudson group—latter publisher of Montgomery Advertiser and Journal—approved by FCC Feb. 16, 1955 (Vol. 10:38; 11:8).

Represented (sales): Harrington, Righter & Parsons Inc.

Represented (legal): Dow, Lohnes & Albertson.

Personnel:

MEL STEBBINS, vice president & general manager.
CARL STEPHENS, operations manager.
TOM NORRIS, general sales manager.
JOHN SCHUSTER, local sales manager.
CHARLES HAISTEN, chief engineer.
PHIL GROSSMAN, news director.
LESLIE MORRIS, promotion manager.
STEPHEN WATKINS, business manager.
ROGER THOMAS, production manager.

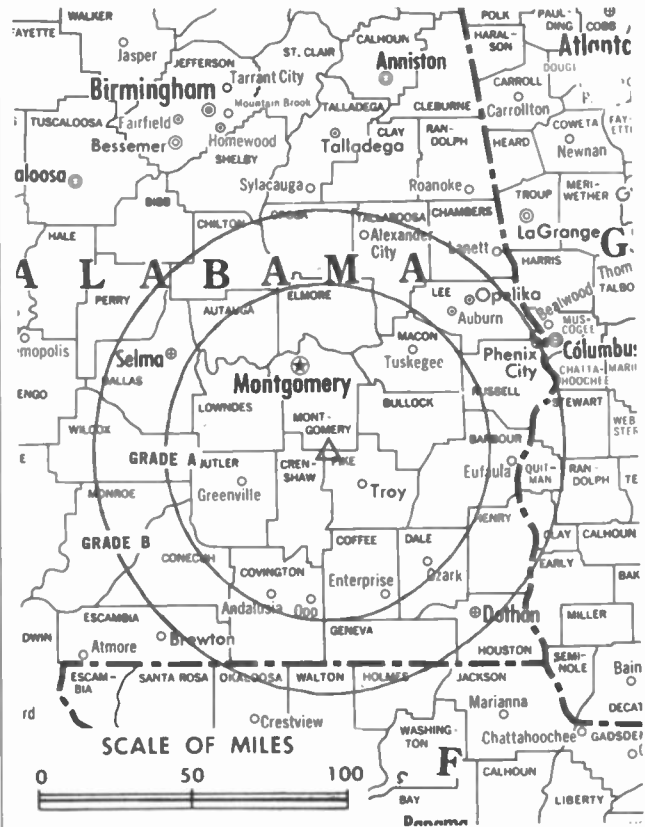
Highest One Hour Rate: \$5500.

Highest 30 Sec. Rate: \$2700.

City of License: Montgomery. ADI: Montgomery-Selma. Rank: 107.

Total Households: © MSI Consumer Market Data as of 1/1/89. TV Homes, TV% and Circulation © 1989 Arbitron. County coverage based on Arbitron study.

Net Weekly Circulation	State County	Total Households	TV Households	%
50% & Over	ALABAMA			
	Autauga	12,700	12,500	98
	Barbour	9,200	9,000	98
	Bullock	3,600	3,500	97
	Butler	7,700	7,600	99
	Chambers	14,500	14,300	99
	Coffee	14,900	14,700	99
	Conecuh	5,600	5,500	98
	Coosa	4,400	4,300	98
	Covington	14,500	14,300	99
	Crenshaw	5,400	5,300	98
	Dale	16,500	16,300	99
	Dallas	18,600	18,300	98
	Elmore	16,800	16,600	99
	Geneva	9,100	9,000	99
	Henry	5,600	5,500	98
	Houston	31,300	31,000	99
	Lee	32,300	31,900	99



WSFA 8PCT-3643 Granted 3/13/74

© American Map Corp., No. 14244

Net Weekly Circulation	State County	Total Households	TV Households	%
50% & Over	Lowndes	4,000	3,900	98
	Macon	8,700	8,500	98
	Montgomery	81,400	80,600	99
	Perry	5,000	4,900	98
	Pike	10,400	10,200	98
	Tallapoosa	14,900	14,700	99
	Wilcox	4,600	4,500	98
	GEORGIA			
	Quitman	800	800	100
	ALABAMA			
Between 25-49%	Chilton	12,900	12,700	98
	Clarke	9,400	9,200	98
	Clay	4,800	4,700	98
	Marengo	8,600	8,400	98
	Monroe	7,900	7,700	97
	Randolph	7,400	7,300	99
	GEORGIA			
	Clay	1,200	1,200	100
	ALABAMA			
	Between 5-24%	Escambia	12,800	12,600
Russell		18,200	17,900	99
Talladega		26,900	26,600	99
Tuscaloosa		53,500	52,900	99
FLORIDA				
Holmes		6,300	6,100	97
Walton		11,100	10,900	98
GEORGIA				
Early		4,700	4,600	98
Randolph		3,300	3,200	97
Stewart	1,900	1,800	95	
Talbot	2,200	2,100	95	
Station Totals		545,600	537,600	99
Net Weekly Circulation (1989)			329,100	
Average Daily Circulation (1989)			219,700	

Alabama—Montgomery-Selma

WAKA

Ch. 8

Network Service: CBS.

Licensee: Alabama Telecasters Inc., Box 230667, Montgomery, AL 36123.

Studio: 3020 Eastern Blvd., Montgomery, AL 36116.

Studio: 555 Land Line Rd., Selma, AL 36701.

Mailing Address: Box 230667, Montgomery, AL 36123.

Mailing Address: Box 1888, Selma, AL 36701.

Telephones: 205-279-8787; 205-875-2240. **TWX:** 810-733-0055.

Fax: 205-271-3922.

Technical Facilities: Channel No. 8 (180-186 MHz). Authorized power: 316-kw visual, 63.5-kw aural. Antenna: Circularly polarized, 1760-ft. above av. terrain, 1757-ft. above ground, 2000-ft. above sea level.

Latitude 32° 08' 58"
Longitude 86° 46' 48"

Transmitter: Rte. 12, 3-mi. W of Gordonsville, AL.

Multichannel TV Sound: Stereo and separate audio program.

Satellite Earth Stations: Scientific-Atlanta, 7-meter C-band; Scientific-Atlanta, 5-meter C-band; Emcee, 4-meter C-band; RCA, 4-meter Ku-band; Scientific-Atlanta, 4-meter C-band; Kavouras, M/A-Com, Scientific-Atlanta, Vertex receivers.

News Services: AP, CBS.

Ownership: Bahakel Communications Ltd., 100%. See Group Ownership of Television Stations.

Began Operation: March 17, 1960; left air July 1968 following fire which destroyed studio, offices & transmitting equipment. Sale to Charles F. Grisham, et al., by William J. Brennan, William E. Bennis, et al., approved by FCC Jan. 1971. Resumed operation Nov. 1, 1973. Sale to present owner by Charles F. Grisham, et al., approved by FCC June 10, 1985.

Represented (sales): Katz Television.

Represented (legal): Jeffrey W. Malickson.

Personnel:

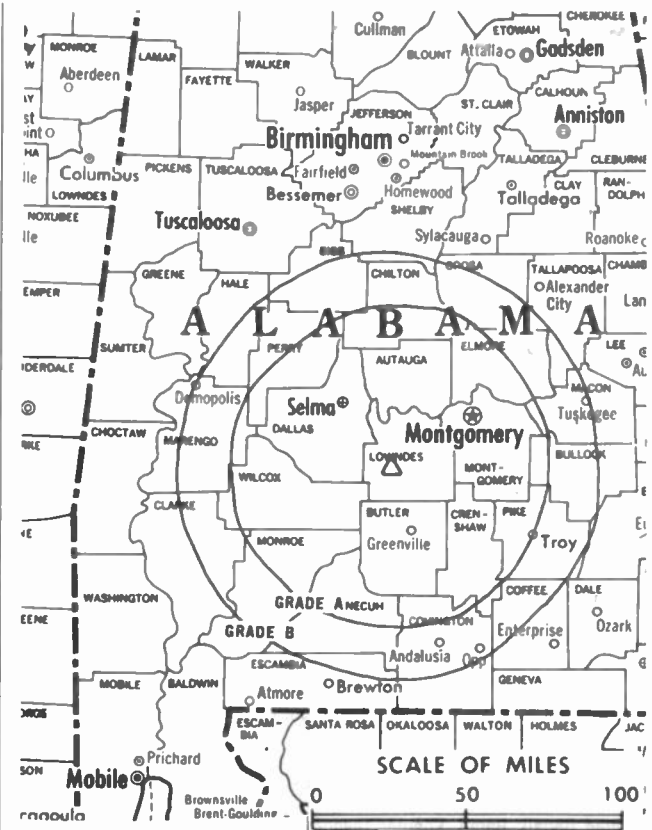
- CY N. BAHAKEL, president.
- JACK C. LONG, general manager.
- BILL BYRD, station manager & general sales manager.
- MARK SMITH, operations manager & program director.
- JOHNNIE WRIGHT, chief engineer.
- JON MANGUM, news director.
- DAWN MAREK, promotion manager.
- ANGIE PEDRICK, traffic director.
- DOROTHY MARTIN, business manager.

Highest 30 Sec. Rate: \$850.

City of License: Selma. **ADI:** Montgomery-Selma. **Rank:** 107.

Total Households: © MSI Consumer Market Data as of 1/1/89. TV Homes, TV% and Circulation © 1989 Arbitron. County coverage based on Arbitron study.

Net Weekly Circulation	State County	Total Households	TV Households	%
50% & Over				
	ALABAMA			
	Autauga	12,700	12,500	98
	Bullock	3,600	3,500	97
	Butler	7,700	7,600	99



WAKA BMPCT-840904KL Granted 11/16/84 © American Map Corp., No. 14244

Net Weekly Circulation	State County	Total Households	TV Households	%
50% & Over				
	Conecuh	5,600	5,500	98
	Coosa	4,400	4,300	98
	Crenshaw	5,400	5,300	98
	Dallas	18,600	18,300	98
	Elmore	16,800	16,600	99
	Lowndes	4,000	3,900	98
	Macon	8,700	8,500	98
	Marengo	8,600	8,400	98
	Montgomery	81,400	80,600	99
	Perry	5,000	4,900	98
	Pike	10,400	10,200	98
	Wilcox	4,600	4,500	98
Between 25-49%				
	ALABAMA			
	Chilton	12,900	12,700	98
	Choctaw	5,900	5,800	97
	Clarke	9,400	9,200	98
	Covington	14,500	14,300	99
	Hale	5,100	5,000	98
	Monroe	7,900	7,700	97
	Tallapoosa	14,900	14,700	99
Between 5-24%				
	ALABAMA			
	Bibb	6,000	5,900	98
	Coffee	14,900	14,700	99
	Dale	16,500	16,300	99
	Greene	3,600	3,500	97
	Sumter	5,400	5,300	98
Station Totals		314,500	309,700	98
Net Weekly Circulation (1989)				198,300
Average Daily Circulation (1989)				116,600

Alabama—Opelika-Auburn

WSWS

Ch. 66

Network Service: None, independent.

Licensee: Christian Television Corp. of Alabama, 8100 Ulmerton Rd., Largo, FL 33541.

Studio: 1800 Pepperell Pkwy., Opelika, AL 36801.

Telephone: 205-749-6666.

Technical Facilities: Channel No. 66 (782-788 MHz). Authorized power: 794.3-kw max. & 708-kw horizontal visual, 79.43-kw max. & 70.8-kw horizontal aural. Antenna: 690-ft. above av. terrain, 403-ft. above ground, 1338-ft. above sea level.

Latitude	32°	38'	33"
Longitude	85°	14'	13"

Transmitter: 7.5-mi. E of Opelika.

Satellite Earth Stations: In operation; Scientific-Atlanta receivers.

Ownership: Christian TV Network, non-profit corp. See Group Ownership of Television Stations.

Began Operation: May 16, 1982. Sale to present owners by Richard C. Hilton, et al., approved by FCC July 30, 1984.

Represented (sales): Jack Bolton & Associates.

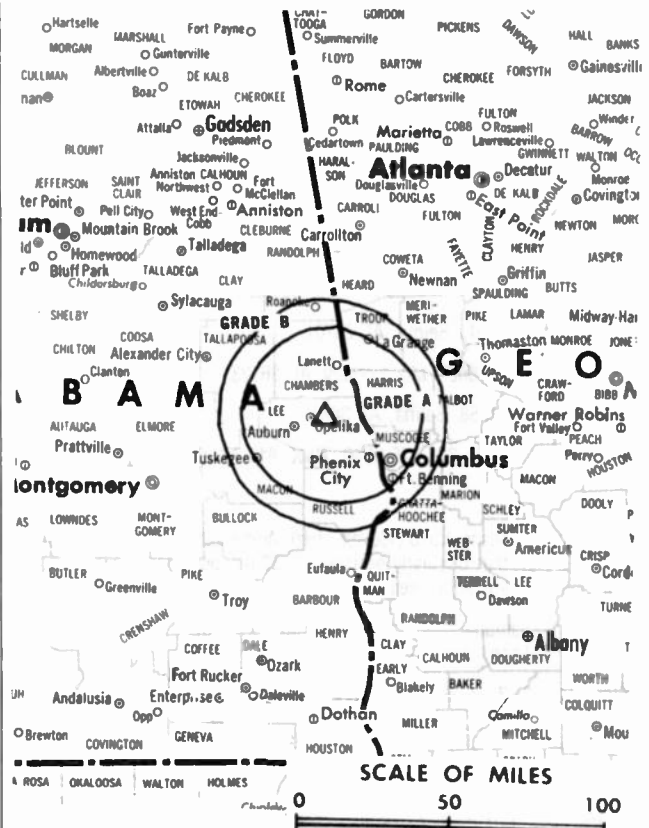
Represented (legal): Baraff, Koerner, Olender & Hochberg, P.C.

Represented (engineering): Kessler & Gehman Associates Inc.

Personnel:

ROBERT D'ANDREA, president & general manager.
 BILL BRYAN, chief engineer.
 CLAY MULLINS, program director.

Highest One Hour Rate: \$300.



WSWS BMPCT-811216KE Granted 1/12/82

© American Map Corp., 14244

Highest 30 Sec. Rate: \$100.

Arbitron Data: Not available.

City of License: Opelika. **ADI:** Columbus, GA. **Rank:** 115.

Alabama—Tuscaloosa

WCFT-TV

Ch. 33

Network Service: CBS.

Licensee: Beam Bcstrs. Ltd., Debtor-in-Possession, 50 W. Mashta Dr., Key Biscayne, FL 33149.

Mailing Address: Box 5239, Tuscaloosa, AL 35401.

Studio: 4000 37th St. E., Tuscaloosa, AL 35405.

Telephone: 205-533-1333.

Technical Facilities: Channel No. 33 (584-590 MHz). Authorized power: 1125-kw max. & 1000-kw horizontal visual, 112.5-kw max. aural. Antenna: 537-ft. above av. terrain, 400-ft. above ground, 828-ft. above sea level.

Latitude 33° 10' 25"
Longitude 87° 29' 01"

Transmitter: 4000 37th St. E, Tuscaloosa.

Satellite Earth Stations: 3 in operation.

News Service: AP.

Ownership: Beam Communications Corp., 100%. See Group Ownership of Television Stations.

Began Operation: October 29, 1965. Transfer of stock to W. S. Smylie Jr., S. A. Rosenbaum, Marvin Reuben, et al., approved by FCC Aug. 23, 1967. Sale to present owners approved July 27, 1983.

Represented (sales): Katz Television.

Represented (legal): Hogan & Hartson.

Personnel:

JIM CARUTHERS, vice president & general manager.
TOMMY RAY, operations manager.
JOHN FLETCHER, chief engineer.
JOHNNIE BLACKBURN, promotion director.

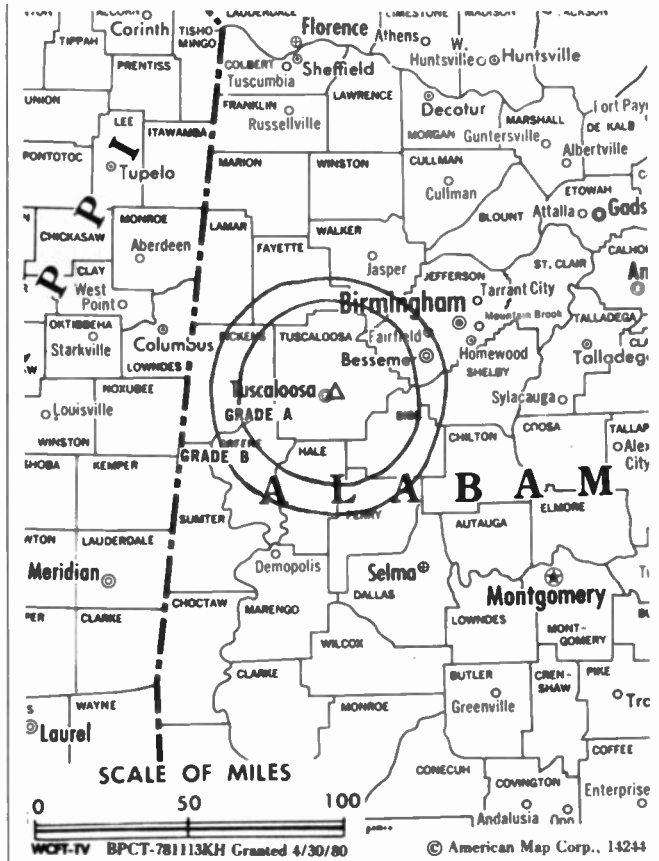
Highest 30 Sec. Rate: \$210.

NETWORK BASE HOURLY RATE: \$152.

City of License: Tuscaloosa. ADI: Tuscaloosa. Rank: 185.

Total Households: © MSI Consumer Market Data as of 1/1/89. TV Homes, TV% and Circulation © 1989 Arbitron. County coverage based on Arbitron study.

Net Weekly Circulation	State County	Total Households	TV Households	%
50% & Over	ALABAMA			
	Tuscaloosa	53,500	52,900	99



Net Weekly Circulation	State County	Total Households	TV Households	%
Between 25-49%	ALABAMA			
	Greene	3,600	3,500	97
	Hale	5,100	5,000	98
	Pickens	7,200	7,100	98
Between 5-24%	ALABAMA			
	Bibb	6,000	5,900	98
	Fayette	7,200	7,100	99
	Lamar	6,300	6,200	98
	Marengo	8,600	8,400	98
	Marion	12,300	12,200	99
MISSISSIPPI	Perry	5,000	4,900	98
	Lowndes	21,800	21,600	99
Station Totals		142,000	140,100	99
Net Weekly Circulation (1989)				63,800
Average Daily Circulation (1989)				37,100

Alabama—Tuscaloosa

WDBB

Ch. 17

Network Service: Fox.

Licensee: Channel 17 Associates Ltd., 651 Beacon Parkway West, Suite 105, Birmingham, AL 35209.

Studio: 651 Beacon Parkway West, Birmingham, AL 35209.

Telephones: 205-345-1117; 205-942-1717. **TWX:** 910-240-2492.

Fax: 205-945-7030. **Easylink:** 628-14877.

Technical Facilities: Channel No. 17 (488-494 MHz). Authorized power: 3680-kw max. visual, 368-kw max. aural. Antenna: 2215-ft. above av. terrain, 1967-ft. above ground, 2642-ft. above sea level.

Latitude 33° 28' 51"
Longitude 87° 24' 03"

Transmitter: 5-mi. E of Windham Springs.

Multichannel TV Sound: Stereo only.

Satellite Earth Stations: Comtech, 5-meter; AFC, 4.5-meter; Pinzone, RCA receivers.

News Service: UPI.

Ownership: Channel 17 Associates Ltd. Channel 17 Associates Ltd. Ownership: David R. DuBose, pres.-gen. partner, 68.80%; Richard G. Brennan, secy.-gen. partner, 11.90%; Karen C. Brennan, gen. partner, 10.00%.

Began Operation: October 8, 1984.

Represented (sales): Independent TV Sales.

Represented (legal): Mullin, Rhyne, Emmons & Topel, P.C.

Represented (engineering): Mullaney Engineering Inc.

Personnel:

DAVID R. DUBOSE, president.
CHARLES ROUNTREE, general manager.
R. GREY BRENNAN, vice president & director of station affairs.
PAUL BANKSTON, general sales manager.
MIKE ELROD, local sales manager.
JOHN BATSON, chief engineer.
EVA LOPEZ, program & promotion director.
ROBIN PRICE, business manager.

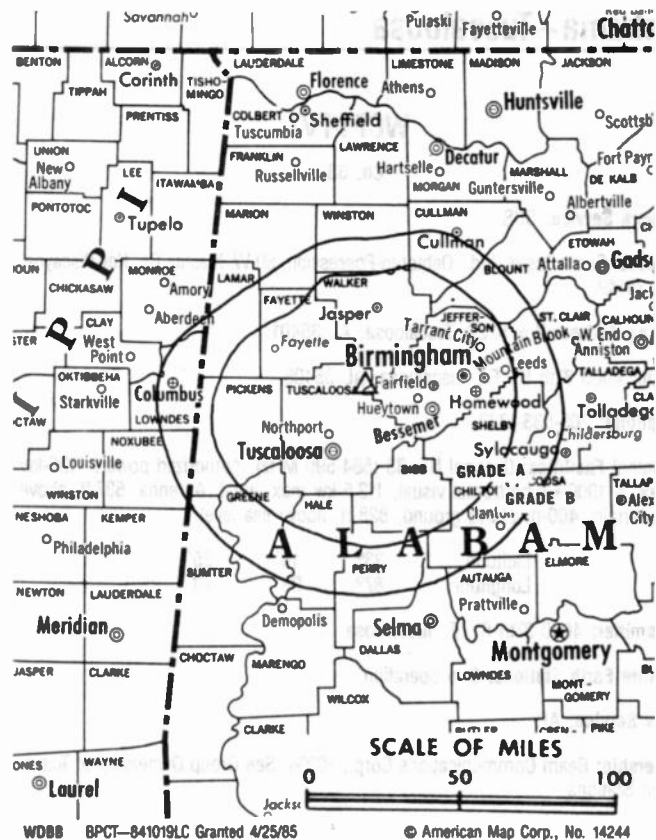
Highest One Hour Rate: \$4000.

Highest 30 Sec. Rate: \$400.

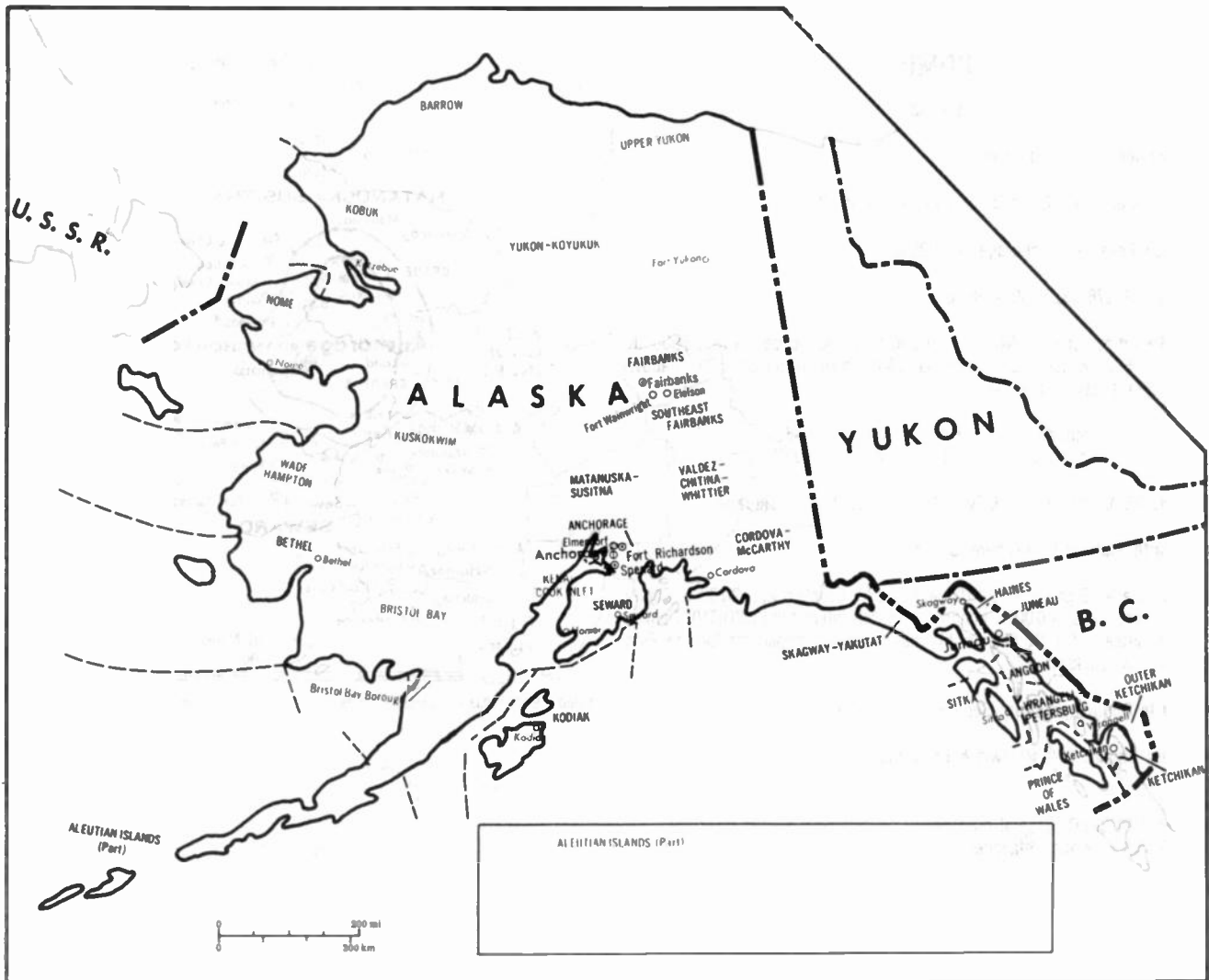
City of License: Tuscaloosa. **ADI:** Tuscaloosa. **Rank:** 185.

Total Households: © MSI Consumer Market Data as of 1/1/89. TV Homes, TV% and Circulation © 1989 Arbitron. County coverage based on Arbitron study.

Net Weekly Circulation	State County	Total Households	TV Households	%
50% & Over	ALABAMA			
	Fayette	7,200	7,100	99
	Greene	3,600	3,500	97
	Hale	5,100	5,000	98
	Lamar	6,300	6,200	98
	Marion	12,300	12,200	99
	Pickens	7,200	7,100	98
	Tuscaloosa	53,500	52,900	99
	Walker	26,300	26,100	99
	Winston	9,000	8,900	99



Net Weekly Circulation	State County	Total Households	TV Households	%
Between 25-49%	ALABAMA			
	Bibb	6,000	5,900	98
	Blount	15,200	15,100	99
	Chilton	12,900	12,700	98
	Cullman	25,600	25,400	99
	Jefferson	264,600	263,000	99
	Marengo	8,600	8,400	98
	Shelby	30,200	30,000	99
	Sumter	5,400	5,300	98
	Talladega	26,900	26,600	99
Between 5-24%	ALABAMA			
	Calhoun	44,800	44,500	99
	Cherokee	7,300	7,200	99
	Coosa	4,400	4,300	98
	De Kalb	21,300	21,000	99
	Etowah	39,500	39,200	99
	Franklin	11,200	11,100	99
	Marshall	28,200	27,900	99
	Perry	5,000	4,900	98
	St Clair	17,200	17,000	99
MISSISSIPPI	Clay	7,400	7,300	99
	Kemper	3,600	3,500	97
	Lowndes	21,800	21,600	99
	Noxubee	4,100	4,000	98
	Oktibbeha	12,500	12,200	98
Station Totals		754,200	747,100	99
Net Weekly Circulation (1989)			249,500	
Average Daily Circulation (1989)			95,200	



Market	Arbitron ADI TV Households	Rank	Market Area Commercial TV Stations
Anchorage.....	•	•	KDMD (33), KIMO (13), KTBY (4), KTUU-TV (2), KTVA (11)
Fairbanks.....	•	•	KATN (2), KTVF (11)
Juneau.....	•	•	KJUD (8)
North Pole.....	•	•	KJNP-TV (4)
Sitka.....	•	•	KTNL (13)

Alaska Station Totals as of October 1, 1989

	VHF	UHF	TOTAL
Commercial Television Stations	9	0	9
Educational Television Stations	4	0	4
	13	0	13

*** ARBITRON DOES NOT HAVE WEEKLY CIRCULATION DATA FOR ALASKA.**

Alaska—Anchorage

KDMD

Ch. 33

Network Service: None, independent.

Grantee: Echonet Corp., Box 255, Evergreen, CO 80439.

Studio: 3935 Reka Dr., Anchorage, AK 99508.

Telephones: 907-278-3322; 303-526-1039.

Technical Facilities: Channel No. 33 (584-590 MHz). Authorized power: 5000-kw max. visual, 500-kw max. aural. Antenna: 98-ft. above av. terrain, 528-ft. above ground, 1594-ft. above sea level.

Latitude	61°	09'	57"
Longitude	149°	41'	02"

Transmitter: NE 1/2 of section 6, Twp. 12 N, range 2 W, Anchorage.

Satellite Earth Station: Echosphere, 5-meter.

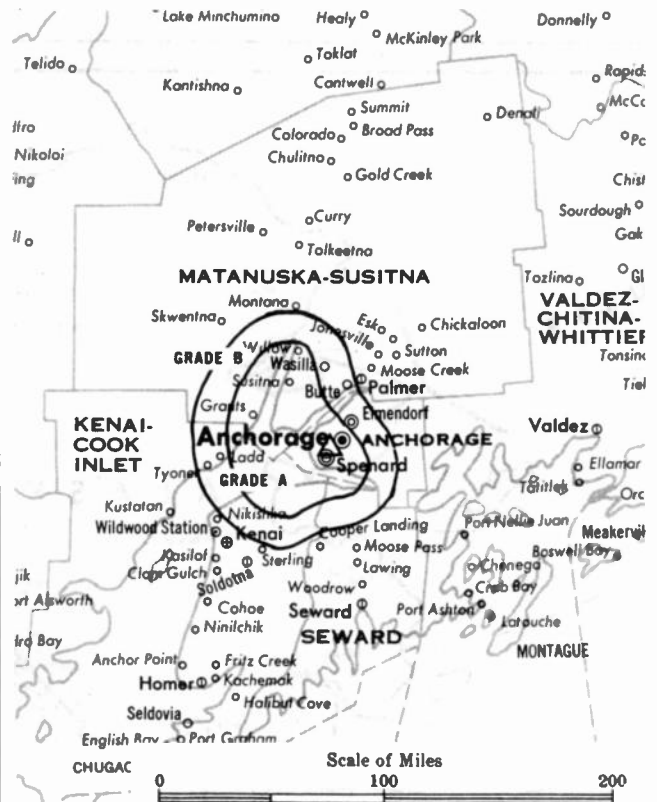
Ownership: Charles Ergen, pres., 40.00%; David M. Drucker, v.p., 20.00%; Candy M. Ergen, secy.-treas., 40.00%. Echonet Corp. has interest in KUBD(TV), Denver, CO; is permittee of Ch. 20 Billings, MT; has interest in applicants for new FMs in Odessa, TX; Jackson, WY.

Scheduled to Begin Operation: September 15, 1989.

Represented (legal): Cole, Raywid & Braverman.

Personnel:

DAVID M. DRUCKER, general manager.
 STEVE GAASCH, station manager.
 FRANK MENGLE, chief engineer.



KDMD BPCT-870331LA Granted 12/21/88

© American Map Corp., No. 14244

City of License: Anchorage.

Alaska—Anchorage

KIMO

Ch. 13

Network Service: ABC.

Licensee: Alaska 13 Corp., 2700 E. Tudor Rd., Anchorage, AK 99507.

Studio: 2700 E. Tudor Rd., Anchorage, AK 99507.

Telephone: 907-561-1313.

Technical Facilities: Channel No. 13 (210-216 MHz). Authorized power: 39-kw visual, 7.8-kw aural. Antenna: 87-ft. above av. terrain, 294-ft. above ground, 400-ft. above sea level.

Latitude	61°	11'	52"
Longitude	149°	52'	31"

Transmitter: 2550 Denali St., Anchorage.

Satellite Earth Stations: Harris, 7-meter C-band; Harris, 9-meter C-band; Harris receivers.

News Services: AP, ABC, CNN.

Ownership: Alaska Broadcasting Network Inc., 100%. See Group Ownership of Television Stations.

Began Operation: October 31, 1967. Transfer of 80% of Sourdough Bcstrs. Inc. from Harpel estate to Alaska-Hawaii Radio approved by FCC Dec. 3, 1969 but sale was not consummated. Left air May 21, 1970. Resumed operation Sept. 6, 1970. Sale to present owners approved by FCC May 28, 1971.

Represented (sales): Katz Television; The Tacher Co. (regionally).

Represented (legal): Haley, Bader & Potts.

Personnel:

DUANE L. TRIPLETT, president & chief executive officer.
 RICHARD M. ZOOK, executive vice president & chief operating officer.
 B. G. RANDLETT, sr. vice president, statewide operations & special events.
 LARRY HOGUE, general sales manager.
 JOHN KARNOS, national sales manager.
 DAVE PATRICK, news director.



Highest One Hour Rate: \$6000.

Highest 30 Sec. Rate: \$600.

NETWORK BASE HOURLY RATE: \$150.

City of License: Anchorage.

Alaska—Anchorage

KTBY

Ch. 4

Network Service: Fox.

Licensee: KTBY Inc., 1840 S. Bragaw St., Suite 101, Anchorage, AK 99508.

Studio: 1840 S. Bragaw St., Suite 101, Anchorage, AK 99508.

Telephone: 907-274-0404. **Telex:** 62258710. **Fax:** 907-274-3284.

Technical Facilities: Channel No. 4 (66-72 MHz). Authorized power: 42.5-kw visual, 8.5-kw aural. Antenna: Circulatory polarized, 180-ft. above av. terrain, 263-ft. above ground, 359-ft. above sea level.

Latitude	61°	13'	11"
Longitude	149°	53'	24"

Transmitter: 300 W. 3rd Ave., Anchorage.

Satellite Earth Stations: Superior, 6-meter Ku & C-band; M/A-Com, 4-meter C-band; Agile, Omni receivers.

Ownership: Ronald K. Bradley, 100%.

Began Operation: December 2, 1983. Sale to Tak Communications by Totem Bcstg. Corp. approved by FCC July 11, 1984. Sale to present owner approved Feb. 5, 1985.

Represented (sales): Broadcast Spot Sales; Northwest Television Sales.

Represented (legal): Dow, Lohnes & Albertson.

Represented (engineering): Octagon Corp.

KTBY-TV is a market leader with



6939 Power Inn Road
Sacramento, CA 95828
916-383-1177
See our ad on Page C-115



KTBY BPCT-860410KH Granted 6/10/86 © American Map Corp., No. 14244

Personnel:

- RONALD K. BRADLEY, general manager.
- SEAN M. BRADLEY, station manager & sales manager.
- THERESA LARSON, program manager.
- REGNER A. CAPENER, chief engineer.
- K. B. TOMPKINS, promotion director.

Highest 30 Sec. Rate: \$240.

City of License: Anchorage.

Alaska—Anchorage

KTUU-TV

Ch. 2

Network Service: NBC.

Licensee: Channel 2 Broadcasting Co., Box 102880, Anchorage, AK 99510.

Studio: 630 W. 4th Ave., Anchorage, AK 99501.

Telephone: 907-257-0202. **Fax:** 907-274-3318.

Technical Facilities: Channel No. 2 (54-60 MHz). Authorized power: 100-kw visual, 10-kw aural. Antenna: 720-ft. above av. terrain, 719-ft. above ground, 834-ft. above sea level.

Latitude	61°	25'	22"
Longitude	149°	52'	20"

Transmitter: Mile 3, Point Mackenzie Rd., Matanuska-Susitna Borough.

Satellite Earth Stations: Anixter-Mark, 5-meter C-band; Harris, 3-meter C-band; Harris receivers.

News Services: AP, NBC.

Ownership: Jessica L. Longston, pres., 50.49%; L. Berenice Brownlow, v.p., 1.66%; Cora V. Zaser, secy-treas., 46.19%; Greg Zaser, v.p.-asst. secy.; Charles T. Brownlow, 0.83%; Kathleen B. Ward, 0.83%. J. L. Longston owns Othello Outlook (Othello, WA newspaper) & Columbus Basic Farmer (farm magazine, Othello, WA). The Brownlows & Ward own KOHI(AM), St. Helens, OR.

Began Operation: October 16, 1953. Sale to present owners by Alvin O. Bramstedt, et al., approved March 6, 1981. Sale by Lathrop Co., Richard R. Rollins, et al., approved March 16, 1960 by FCC (*Television Digest*, Vol. 16:8, 12). Previous sale of control by Richard R. Rollins approved Dec. 29, 1954 (Vol. 10:47; 11:1).

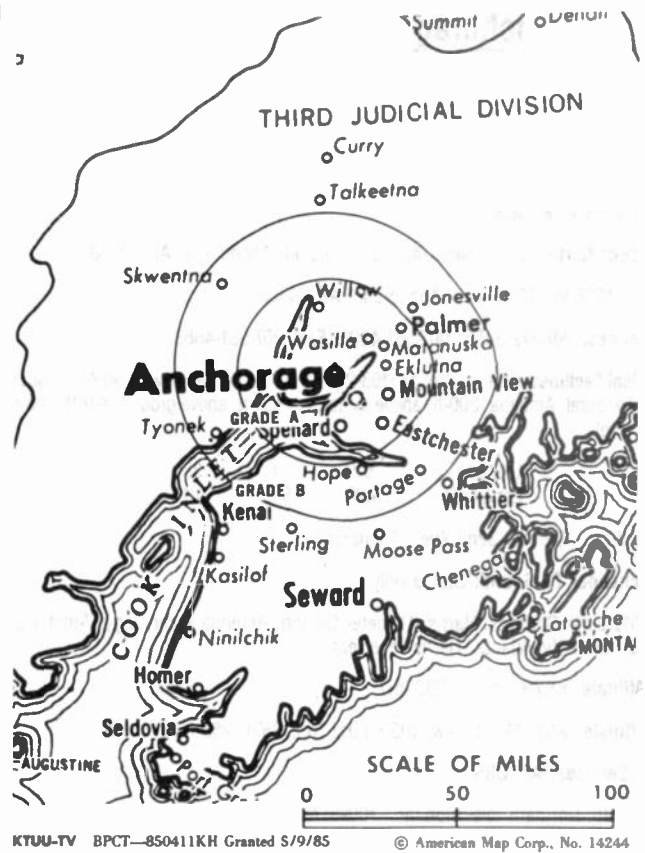
Represented (sales): Blair Television.

Represented (legal): Fisher, Wayland, Cooper & Leader.

Represented (engineering): Octagon Co.

Personnel:

JESSICA L. LONGSTON, president.
 AL BRAMSTEDT JR., general manager.
 LELAND R. VERSCHUEREN, chief engineer.
 NANCY JOHNSON, marketing director & national sales manager.
 ANDREW MACLEOD, local sales manager.
 RANDY UPTON, news director.



KTUU-TV BPCT—850411KH Granted S/9/85

© American Map Corp., No. 14244

SANDRA MOORE, program director.
 CECIL KELLY, promotion director.
 BILL DOWD, control room director.
 PETER DeETTA, business manager.

Highest One Hour Rate: \$8000.

Highest 30 Sec. Rate: \$750.

NETWORK BASE HOURLY RATE: \$273.

City of License: Anchorage.

Alaska—Anchorage

KTVA

Ch. 11

Network Service: CBS.

Licensee: Northern Television Inc., Box 102200, Anchorage, AK 99510.

Studio: 1007 W. 32nd Ave., Anchorage, AK 99503.

Telephones: 907-272-3456; 907-561-4200. Fax: 907-561-4688.

Technical Facilities: Channel No. 11 (198-204 MHz). Authorized power: 50.7-kw visual, 5.07-kw aural. Antenna: 300-ft. above av. terrain, 391-ft. above ground, 487-ft. above sea level.

Latitude	61°	11'	33"
Longitude	149°	54'	01"

Transmitter: 1007 W. 32nd Ave., Anchorage.

Multichannel TV Sound: Stereo only.

Satellite Earth Stations: Harris, 11-meter C-band; Antenna Technology, 7-meter C-band; Scientific-Atlanta, Harris receivers.

AM Affiliate: KBYR, 10-kw, 700 kHz.

FM Affiliate: KNIK-FM, 25-kw, 105.3 mHz (No. 287), 255-ft.

News Services: AP, CBS.

Ownership: Northern Television Inc., 100%. Northern Television Inc. Ownership: A. G. Hiebert, chief exec. officer, 42.27%; William English, v.p., 1.30%; P. A. Hiebert, secy.-treas., 2.61%; others, none with as much as 3%. Northern Television Inc. owns KTVA, Fairbanks; radios KBYR & KNIK-FM, Anchorage & KCBF, Fairbanks, AK.

Began Operation: December 11, 1953.

Represented (sales): Adam Young Inc.; Art Moore Inc. (Northwest).

Represented (legal): Wilkinson, Barker, Knauer & Quinn.

Personnel:

A. G. HIEBERT, chairman.
 RON L. MOORE, president.
 BRUCE SLOAN, vice president, Anchorage operations.
 DUANE MILLSAP, chief engineer.
 STEVE STRAIGHT, local sales manager.
 JENNIE SMELKER, national sales manager.



KTVA BPCT-3547 Granted 7/20/65

© American Map Corp., 14244

STEVE MACDONALD, news director.
 RANDY KRUSE, promotion director.

Highest One Hour Rate: \$3700.

Highest 30 Sec. Rate: \$650.

NETWORK BASE HOURLY RATE: \$200. Combination rate with KTVA, \$350.

City of License: Anchorage.

Alaska—Fairbanks

KATN

Ch. 2

Network Service: ABC, NBC.

Licensee: Fairbanks Television Inc., 2700 E. Tudor Rd., Anchorage, AK 99507.

Studio: 516 Second Ave., Fairbanks, AK 99701.

Mailing Address: Box 74730, Fairbanks, AK 99707.

Telephone: 907-452-2125. **TWX:** 09036645. **Telex:** 456-8225.

Fax: 907-452-8225.

Technical Facilities: Channel No. 2 (54-60 MHz). Authorized power: 28.2-kw visual, 5.5-kw aural. Antenna: 45-ft. above av. terrain, 200-ft. above ground, 640-ft. above sea level.

Latitude	64°	50'	42''
Longitude	147°	42'	42''

Transmitter: 516 Second Ave.

Satellite Earth Stations: Harris, 9-meter; Anixter-Mark, 5-meter; Harris, Microdyne receivers.

News Service: AP.

Ownership: Alaska Broadcasting Network Inc., 100%. See Group Ownership of Television Stations.

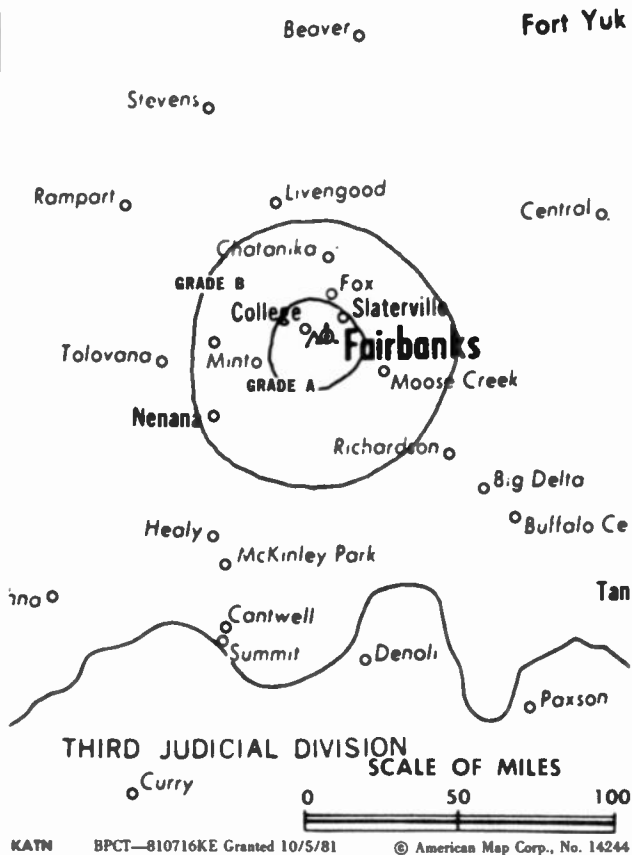
Began Operation: March 1, 1955. Sale to present owner by Channel 2 Bcstg. Co. approved by FCC June 8, 1984.

Represented (sales): Katz Television; The Tacher Co. (regionally).

Represented (legal): Haley, Bader & Potts.

Personnel:

DUANE L. TRIPLETT, president.
 DAVID L. GEESIN, general manager.
 J. B. KRAUSE, station & general sales manager.
 MIKE BOSLET, chief engineer.
 KIRK RICHMOND, local sales manager.
 JIM POUND, news director.
 TERRI HOTALING, program director.
 DEL JESSEN, promotion director.



KATN BPCT—810716KE Granted 10/5/81 © American Map Corp., No. 14244

Highest One Hour Rate: \$2000.

Highest 30 Sec. Rate: \$300.

NETWORK BASE HOURLY RATE: \$150.

City of License: Fairbanks.

Alaska—Fairbanks

KTVF

Ch. 11

Network Service: CBS, NBC.

Licensee: Northern Television Inc., Box 950, Fairbanks, AK 99707.

Studio: 3rd & Lacey Streets, Fairbanks, AK 99701.

Telephone: 907-452-5121. **Telex:** 35-403.

Technical Facilities: Channel No. 11 (198-204 MHz). Authorized power: 50-kw visual, 5.5-kw aural. Antenna: Minus 49-ft. above av. terrain, 151-ft. above ground, 587-ft. above sea level.

Latitude	64°	50'	35.70"
Longitude	147°	42'	47.60"

Transmitter: 3rd & Lacey Sts., Fairbanks.

Satellite Earth Stations: Harris, 11-meter C-band; Harris, 6.1-meter C-band; Harris, 5-meter C-band; Microdyne, Harris receivers.

AM Affiliate: KCBF.

News Service: AP.

Ownership: Northern Television Inc., 100%. See KTVA, Anchorage, AK.

Began Operation: February 3, 1955. Left air Aug. 14, 1967 due to flood. Resumed operation Dec. 9, 1967.

Represented (sales): Adam Young Inc.; Art Moore Inc.

Represented (legal): Wilkinson, Barker, Knauer & Quinn.

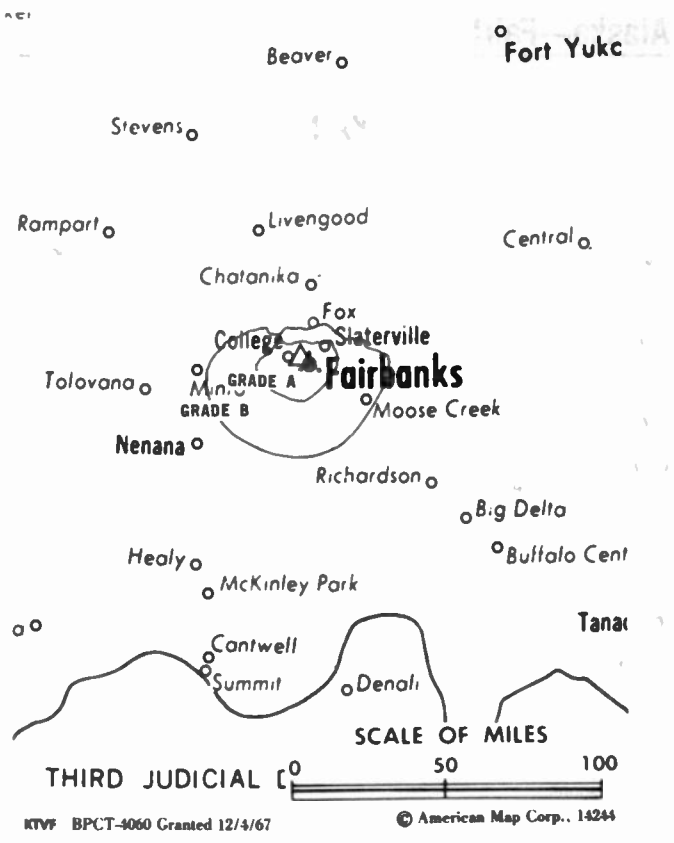
Personnel:

A. G. HIEBERT, chairman.
HENRY H. HOVE, president & general manager.

KTVF-TV is a market leader with



6939 Power Inn Road
Sacramento, CA 95828
916-383-1177
See our ad on Page C-115



SALLY CRAWFORD, general sales manager.
LESTER SECREST, chief engineer.
ROBERT JOHNSTON, news director.
LOIS PEYTON, program director.
MEG GAYDOSIK, promotion director.
JAN WARD, business manager.

Highest 30 Sec. Rate: \$275.

NETWORK BASE HOURLY RATE: \$200.

City of License: Fairbanks.

Alaska—Juneau

KJUD

Ch. 8

Network Service: ABC, NBC.

Licensee: Alaska 13 Corp., 2700 E. Tudor Rd., Anchorage, AK 99507.

Studio: 1107 8th St., Juneau, AK 99801.

Telephone: 907-586-3145. **Fax:** 907-463-3041.

Technical Facilities: Channel No. 8 (180-186 MHz). Authorized power: 0.204-kw visual, 0.04-kw aural. Antenna: Minus 950-ft. above av. terrain, erected over tidewater, 277-ft. above sea level.

Latitude	58°	18'	06''
Longitude	134°	26'	29''

Transmitter: Douglas Island, near Juneau.

Satellite Earth Station: Anixter-Mark, 5-meter; Scientific-Atlanta, Microdyne, Harris receivers.

News Service: AP.

Ownership: Alaska Broadcasting Network Inc., 100%. See Group Ownership of Television Stations.

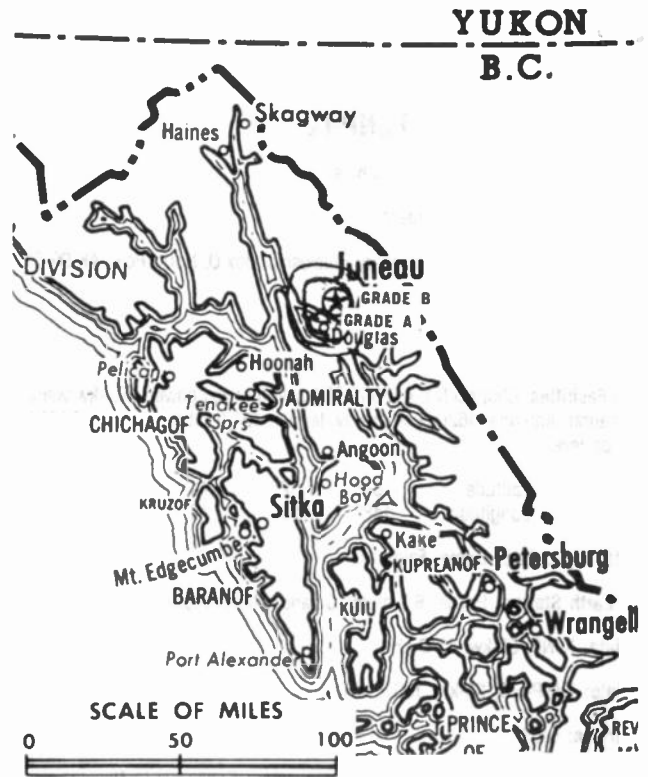
Began Operation: February 19, 1956. Sale to Midnight Sun & others by W. J. Wagner approved April 29, 1959 by FCC (*Television Digest*, Vol. 15:18). In 1968 Midnight Sun increased holdings to 100%. Sale to KINY Assoc. approved by FCC Dec. 11, 1981. Sale to present owners approved Nov. 24, 1982.

Represented (sales): Katz Television; The Tacher Co. (Northwest).

Represented (legal): Haley, Bader & Potts.

Personnel:

JOHN KARNOS, station manager.
LILLIAN LOVE, director of business administration.
RICK KEMP, chief engineer.
DAVE PATRICK, news director.
MARY HICKS, director of operations & programming.



KJUD BPCT-4637 Granted 10/11/73

© American Map Corp. 14244

Highest One Hour Rate: \$1500.

Highest 30 Sec. Rate: \$210.

City of License: Juneau.

Alaska—North Pole

KJNP-TV

Ch. 4

Network Service: None, independent.

Licensee: Evangelistic Alaska Missionary Fellowship, Box D, North Pole, AK 99705.

Studio: North Pole, AK.

Telephone: 907-488-2216.

Technical Facilities: Channel No. 4 (66-72 MHz). Authorized power: 19.1-kw visual, 3.31-kw aural. Antenna: 1620-ft. above av. terrain, 191-ft. above ground, 2491-ft. above sea level.

Latitude	64°	52'	44"
Longitude	148°	03'	10"

Transmitter: Atop Ester Dome, Fairbanks.

Satellite Earth Station: Harris, 6.2-meter C-band; Harris receivers.

AM Affiliate: KJNP, 50-kw, 1170 kHz.

FM Affiliate: KJNP-FM, 25-kw, 100.3 MHz (No. 263), 1570-ft.

News Service: CNN.

Ownership: Non-stock corp. Donald L. Nelson, pres.; Genevieve L. Nelson, exec. v.p.; Yvonne L. Carriker, secy.-treas.; Norman Peterson Jr.; Ronald Scheimo.

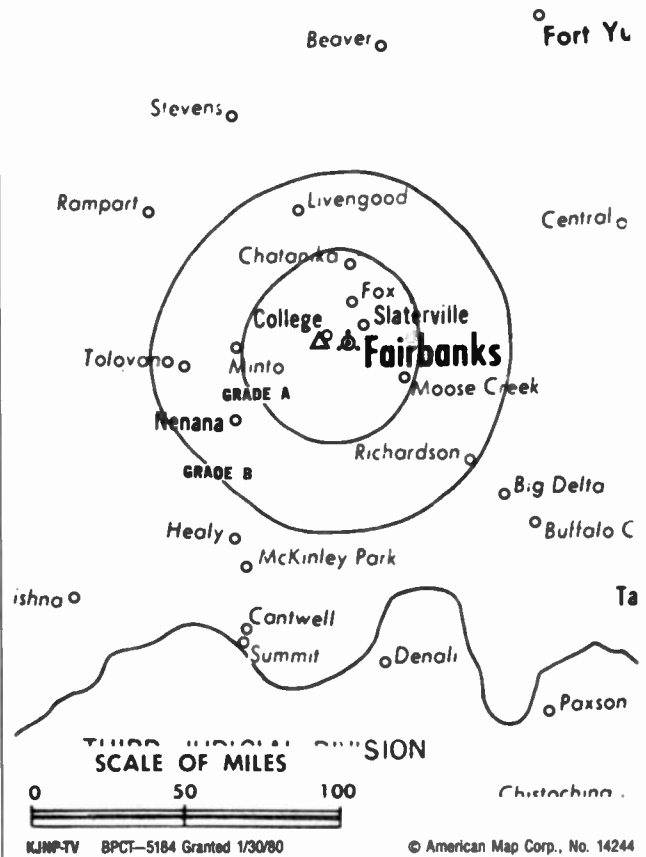
Began Operation: December 7, 1981.

Represented (legal): Fletcher, Heald & Hildreth.

Represented (engineering): Carl E. Smith Consulting Radio Engineers.

Personnel:

DONALD L. NELSON, president/director.
 GEN NELSON, executive vice president.
 YVONNE CARRIKER, secretary/treasurer & general manager.
 RICHARD DLSON, administrative assistant & sales manager.
 ERIC NICHOLS, director of engineering.



ROGER SKDLD, station manager & news director.
 BEVERLY DLSON, program director.

Highest 30 Sec. Rate: \$60.

City of License: North Pole.

Alaska—Sitka

KTNL

Ch. 13

Network Service: CBS.

Licensee: Dan & Kathie Etulain, 520 Lake St., Sitka, AK 99835.

Studio: 520 Lake St., Sitka, AK 99835.

Telephone: 907-747-8488. **Fax:** 907-747-4727.

Technical Facilities: Channel No. 13 (210-216 MHz). Authorized power: 0.199-kw visual, 0.03-kw aural. Antenna: 150-ft. above av. terrain, 157-ft. above ground, 185-ft. above sea level.

Latitude	57°	03'	26.50''
Longitude	135°	20'	02.00''

Transmitter: 611 Lake St.

Satellite Earth Station: Cosmos, 3.6-meter; Drake receivers.

Ownership: Dan & Kathie Etulain, 100% jointly.

Began Operation: September 25, 1966. Sale to present owners by Roy Paschal, et al., approved by FCC May 10, 1983.

Represented (sales): Independent TV Sales.

Represented (legal): Haley, Bader & Potts.

Personnel:

DAN ETULAIN, president & general manager.
KATHIE ETULAIN, vice president & secretary/treasurer.
DEBBIE MOCKERMAN, general sales manager & marketing director.
MICHELLE WRIGHT, local sales manager & promotion director.
GARTH KANEN, chief engineer.
NAT MANDEL, news & program director.
BARBARA CASON, business manager.

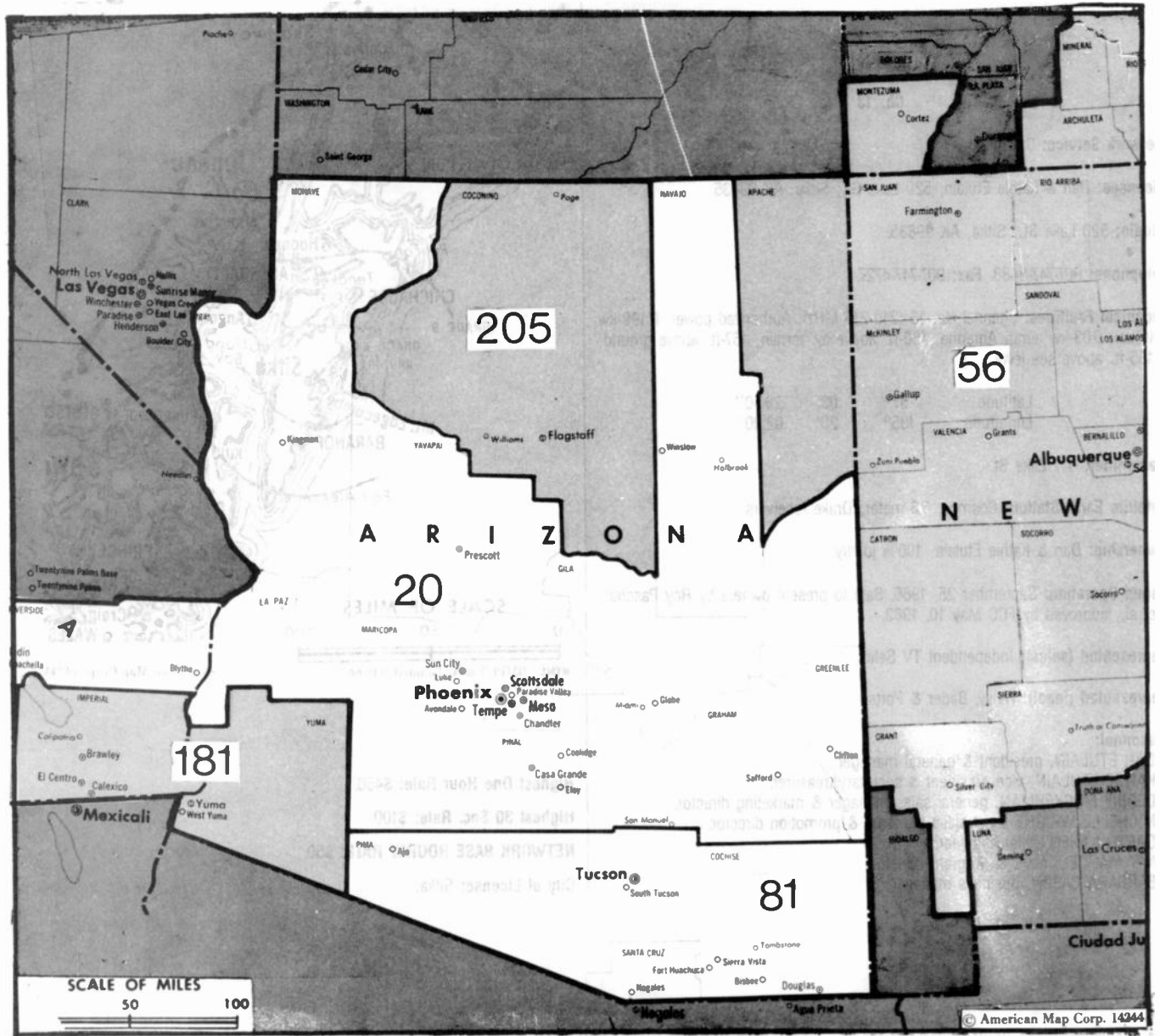


Highest One Hour Rate: \$450.

Highest 30 Sec. Rate: \$100.

NETWORK BASE HOURLY RATE: \$50.

City of License: Sitka.



Market	Arbitron ADI TV Households	Rank	Market Area Commercial TV Stations
Phoenix, AZ	959,700	20	KMOH-TV (6), KNXV-TV (15), KPAZ-TV (21), KPHO-TV (5), KPNX-TV (12), KTSP-TV (10), KTVK (3), KTVW-TV (33), KUSK (7), KUTP (45)
Albuquerque, NM	451,500	56	KCHF (11), KGGM-TV (13), KGSW-TV (14), KLUZ-TV (41), KNAT (23), KKTO (2), KOAT-TV (7), KOB-TV (4), KOBF (12), KWNM-TV (10)
Tucson, AZ	299,800	81	KGUN (9), KMSB-TV (11), KOLD-TV (13), KPOL (40), KTTU-TV (18), KVOA-TV (4)
El Centro, CA-Yuma, AZ	62,500	181	KECY-TV (9), KYEL-TV (13), KYMA (11)
Flagstaff, AZ	28,200	205	KNAZ-TV (2)

State Cross Reference List

Communities that receive programs of stations that are located elsewhere.

KPNX-TV, Mesa	See Phoenix, AZ
KMSB-TV, Nogales	See Tucson, AZ
KUSK, Phoenix	See Prescott, AZ
KECY-TV, Yuma	See El Centro, CA

Arizona Station Totals as of October 1, 1989

	VHF	UHF	TOTAL
Commercial Television Stations	13	6	19
Educational Television Stations	2	1	3
	15	7	22

Arizona—Flagstaff

KNAZ-TV

Ch. 2

Network Service: NBC.

Licensee: Grand Canyon TV Co. Inc., Box 3360, Flagstaff, AZ 86003.

Studio: 2201 N. Vickey Dr., Flagstaff, AZ 86001.

Telephone: 602-526-2232. **TWX:** 910-972-0908. **Fax:** 602-526-8110.

Technical Facilities: Channel No. 2 (54-60 MHz). Authorized power: 100-kw visual, 10-kw aural. Antenna: 1540-ft. above av. terrain, 284-ft. above ground, 8684-ft. above sea level.

Latitude 34° 58' 06"
Longitude 111° 30' 28"

Transmitter: Mormon Mtn., 18-mi. SSE of Flagstaff.

Multichannel TV Sound: Stereo only.

Satellite Earth Station: Harris, 6-meter; Harris receivers.

News Services: AP, NPS.

Ownership: Grand Canyon Acquisition Assoc. L.P., 100%. Grand Canyon Acquisition Assoc. L.P. Ownership: Peter J. Klein, pres., 100% voting stock; William F. Case, secy. GCAA also owns KMOH-TV, Kingman, AZ.

Began Operation: May 2, 1970. Sale to present owner approved by FCC Nov. 16, 1988 (*Television Digest*, Vol. 29:3). Sale to Capitol Bcstg. Co. by Wendell Elliot Jr., et al., approved by FCC Jan. 7, 1981. Transfer of control to individual shareholders of Capitol approved by FCC Jan. 5, 1984.

Represented (sales): Katz Television.

Represented (legal): Leventhal, Senter & Lerman.

Represented (engineering): Edward F. Lorentz & Associates.

Personnel:

DON PURNELL, general manager.
JOHN PARKER, chief engineer.
KARI AMAROSSO, news director.

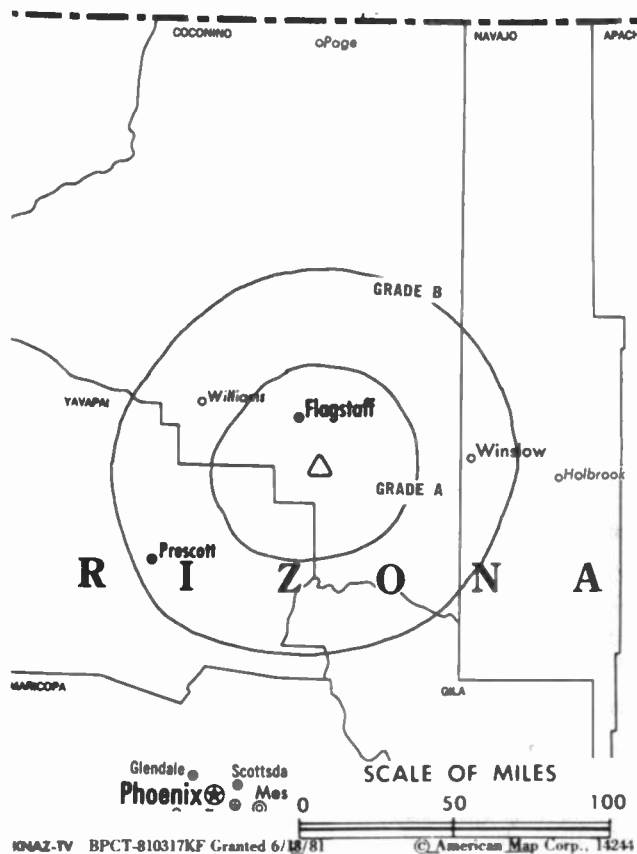
Highest One Hour Rate: \$1500.

Highest 30 Sec. Rate: \$360.

NETWORK BASE HOURLY RATE: \$175.

City of License: Flagstaff. **ADI:** Flagstaff. **Rank:** 205.

Total Households: © MSI Consumer Market Data as of 1/1/89. TV Homes, TV% and Circulation © 1989 Arbitron. County coverage based on Arbitron study.



Net Weekly Circulation	State County	Total Households	TV Households	%
ARIZONA				
50% & Over	Coconino	30,100	28,000	93
ARIZONA				
Between 25-49%	Navajo	22,500	20,700	92
	Yavapai	40,800	38,900	95
ARIZONA				
Between 5-24%	Apache North	12,000	10,800	90
	Apache South	3,800	3,400	89
Station Totals		109,200	101,800	93
Net Weekly Circulation (1989)			43,200	
Average Daily Circulation (1989)			22,900	

Arizona—Kingman

KMOH-TV

Ch. 6

Network Service: None, independent.

Licensee: Grand Canyon Television Co. Inc., 2201 N. Vickey Dr., Flagstaff, AZ 86001.

Studio: 2999 Airways, Kingman, AZ 86401.

Telephone: 602-757-7676.

Technical Facilities: Channel No. 6 (82-88 MHz). Authorized power: 100-kw visual, 10-kw aural. Antenna: 1920-ft. above av. terrain, 75-ft. above ground, 4496-ft. above sea level.

Latitude	35°	01'	57"
Longitude	114°	21'	56"

Transmitter: Black Mountains, approx. 1-mi. ENE of Oatman.

Ownership: Grand Canyon Acquisition Assoc. L.P., 100%. Peter J. Klein, pres., 100% voting stock; William F. Case, secy. Also owns KNAZ-TV, Flagstaff, AZ.

Began Operation: February 26, 1988. Sale to present owner approved by FCC Nov. 16, 1988 (*Television Digest*, Vol. 29:3).

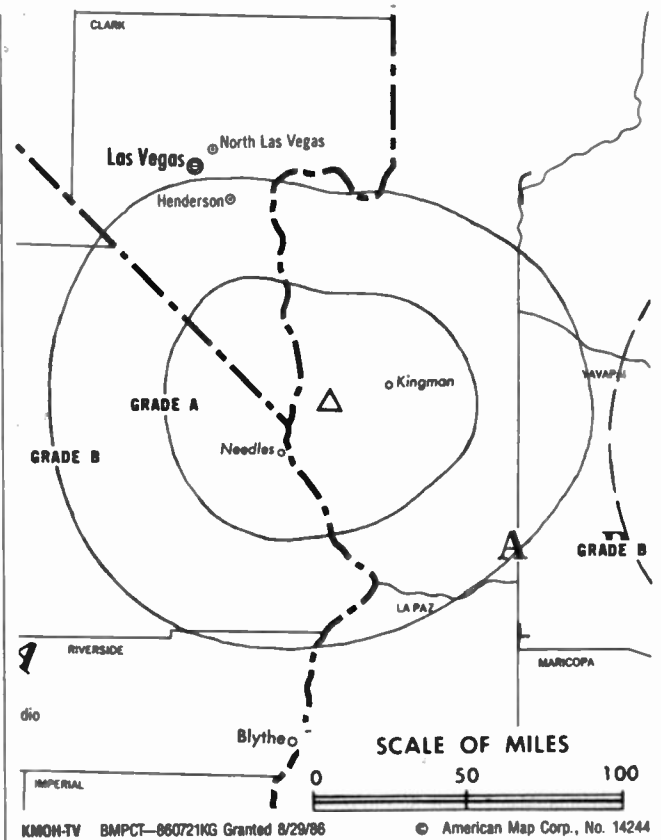
Represented (legal): Leventhal, Senter & Lerman.

Represented (engineering): W. Jeffrey Reynolds.

Personnel:

DON PURNELL, general manager.
ED BOUCHARD, chief engineer.
MARK BRAY, station manager & local sales manager.
BILL OHLSON, general sales manager.
JAKE CRELLIN, news director.
DELORES PERKINS, program director.
STEVE CALLANS, promotion director.

Highest 30 Sec. Rate: \$120.



Arbitron Data: Not available.

City of License: Kingman. ADI: Phoenix. Rank: 20.

Arizona—Phoenix

KNXV-TV

Ch. 15

Network Service: Fox.

Licensee: Scripps-Howard Broadcasting Co., 4625 S. 33rd Place, Phoenix, AZ 85040.

Studio: 4625 S. 33rd Place, Phoenix, AZ 85040.

Telephone: 602-243-4151. **TWX:** 910-951-0633. **Fax:** 602-268-3347.

Technical Facilities: Channel No. 15 (476-482 MHz). Authorized power: 631-kw max. visual, 63.1-kw max. aural. Antenna: 1710-ft. above av. terrain, 282-ft. above ground, 2912-ft. above sea level.

Latitude 33° 20' 00"
Longitude 112° 03' 46"

Transmitter: South Mountain Park, Phoenix.

Satellite Earth Stations: Calstar, 5-meter C-band; Harris, 6-meter C-band; Vertex, 4.57-meter Ku-band; DX Antenna, Harris, M/A-Com, Scientific-Atlanta receivers.

News Services: AP, CNN Headline News.

Ownership: Scripps Howard Broadcasting Co. See Group Ownership of Television Stations.

Began Operation: September 9, 1979. Sale to present owner by Arlington Corp. approved by FCC Jan. 8, 1985 (*Television Digest*, Vol. 24:20, 26; 25:2).

Represented (sales): Katz Television.

Represented (legal): Baker & Hostetler.

Personnel:

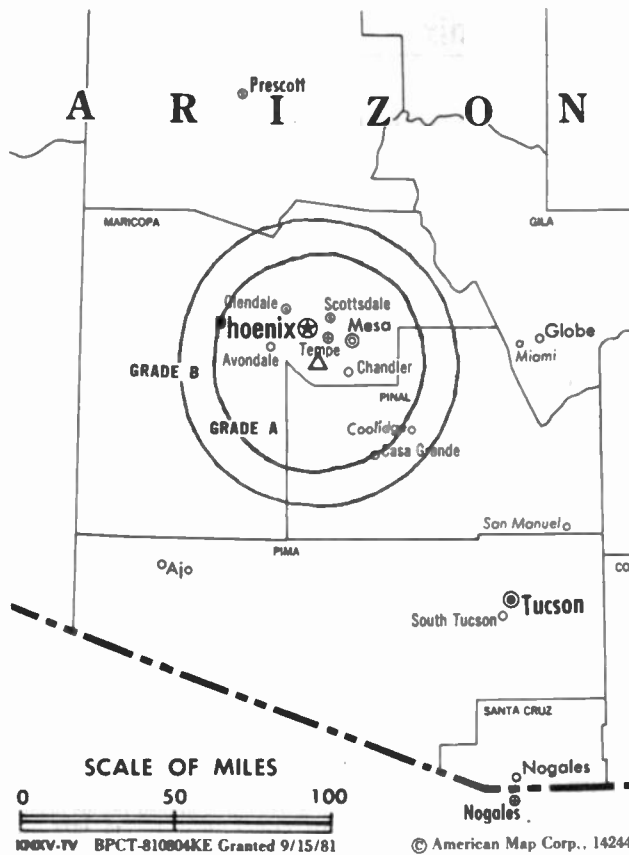
- STUART B. POWELL, vice president & general manager.
- MATT COOPERSTEIN, program manager.
- STEVEN KARGMAN, national sales manager.
- DONALD THOMAS, engineering/operations manager.
- BRAD NILSEN, local sales manager.
- CAROLYN McBURNEY, promotion director.
- JOAN TORRE, business manager.

Rates: On request.

City of License: Phoenix. **AOI:** Phoenix. **Rank:** 20.

Total Households: © MSI Consumer Market Data as of 1/1/89. TV Homes, TV% and Circulation © 1989 Arbitron. County coverage based on Arbitron study.

Net Weekly Circulation	State County	Total Households	TV Households	%
50% & Over	ARIZONA			
	Graham	7,600	7,200	95
	Maricopa	790,500	775,500	98



Net Weekly Circulation	State County	Total Households	TV Households	%
Between 25-49%	ARIZONA			
	Gila	15,100	14,500	96
	Pinal	35,800	34,600	97
Between 5-24%	ARIZONA			
	Greenlee	3,400	3,300	97
Station Totals		852,400	835,100	98
Net Weekly Circulation (1989)			488,900	
Average Daily Circulation (1989)			209,300	

**NEED BROADCAST TV OR CABLE TV DATA
FROM THE FACTBOOK ON TAPE OR DISKETTE?
NEED CUSTOMIZED REPORTS?**

Call Warren Publishing's
Market Research & Data Sales Dept. 202-872-9200

Arizona—Phoenix

KPAZ-TV

Ch. 21

Network Service: Trinity Bcstg. Network.

Licensee: Trinity Broadcasting of Arizona Inc., 3551 E. McDowell Rd., Phoenix, AZ 85008.

Studio: 3551 E. McDowell Rd., Phoenix, AZ 85008.

Telephone: 602-273-1477.

Technical Facilities: Channel No. 21 (512-518 MHz). Authorized power: 251-kw visual, 50-kw aural. Antenna: 1600-ft. above av. terrain, 178-ft. above ground, 2799-ft. above sea level.

Latitude	33°	20'	02.50''
Longitude	112°	03'	42.00''

Transmitter: South Mountain Park.

Satellite Earth Station: Scientific-Atlanta, 5-meter; Scientific-Atlanta receivers.

News Service: TBN.

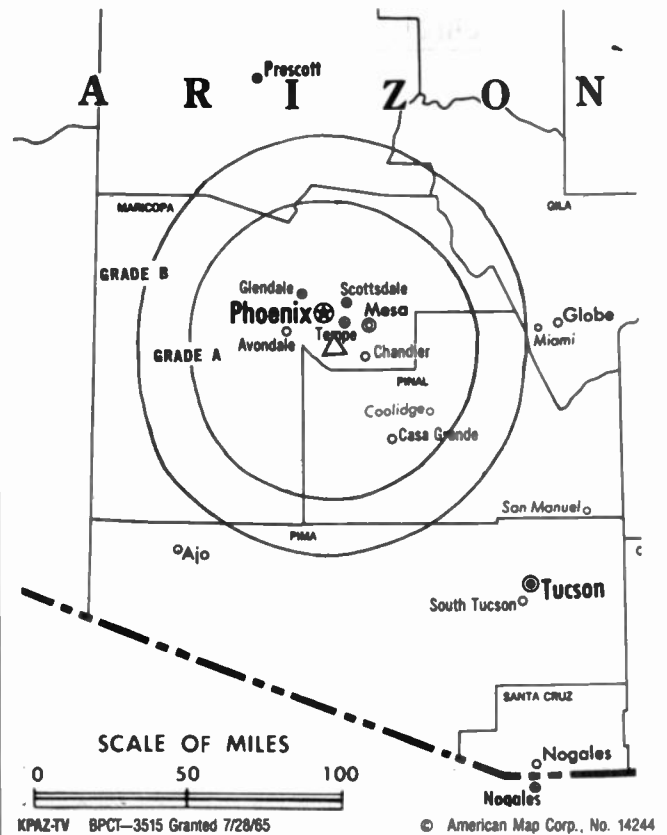
Ownership: Trinity Broadcasting Network Inc. See Group Ownership of Television Stations.

Began Operation: September 16, 1967. Involuntary transfer of control from Donald B. Thomson, et al., to trustee granted Oct. 9, 1969. Sale to Glad Tidings Church of America approved by FCC June 24, 1971. Station left air Jan. 19, 1977. Sale to present owner by Glad Tidings approved by FCC July 21, 1977. Resumed operation Sept. 5, 1977.

Represented (legal): May & Dunne.

Personnel:

PAUL F. CROUCH, president.
 STANLEY E. COMSTOCK, station manager.
 GARY L. NICHOLS, chief engineer.



Highest 30 Sec. Rate: \$50.

Arbitron Data: Not available.

City of License: Phoenix. **ADI:** Phoenix. **Rank:** 20.

Arizona—Phoenix

KPHO-TV

Ch. 5

Network Service: None, independent.

Licensee: Meredith Corp., Box 20100, Phoenix, AZ 85036.

Studio: 4016 N. Black Canyon Highway, Phoenix, AZ 85017.

Telephone: 602-264-1000. TWX: 910-951-1519. Fax: 602-263-8818.

Technical Facilities: Channel No. 5 (76-82 MHz). Authorized power: 100-kw visual, 10-kw aural. Antenna: 1770-ft. above av. terrain, 383-ft. above ground, 2983-ft. above sea level.

Latitude 33° 20' 02"
Longitude 112° 03' 40"

Transmitter: Atop South Mountain, 8.5-mi. S of Phoenix.

Multichannel TV Sound: Stereo only.

Satellite Earth Station: Harris, 6.1-meter; Harris receivers.

News Services: AP, CNN.

Ownership: Meredith Corp. See Group Ownership of Television Stations.

Began Operation: December 4, 1949. Sold to present owner in June 1952 (Television Digest, Vol. 8:18, 26).

Represented (sales): MMT Sales Inc.

Represented (legal): Haley, Bader & Potts.

Represented (engineering): du Treil, Lundin & Rackley.

Personnel:

RICHARD DeANGELIS, vice president & general manager.
CHARLES ALVEY, station manager.
DON PAULY, general sales manager.
CHRISTOPHER SEHRING, national sales manager.
TOVE SPOFFORD, local sales manager.
GREG BRANNAN, program manager.
WILLIAM J. STRUBE, director of engineering.
KEN ROBINSON, news director.
STEPHANIE FORBES, business manager.
KIMBERLEE RAYMOND, promotion & marketing director.

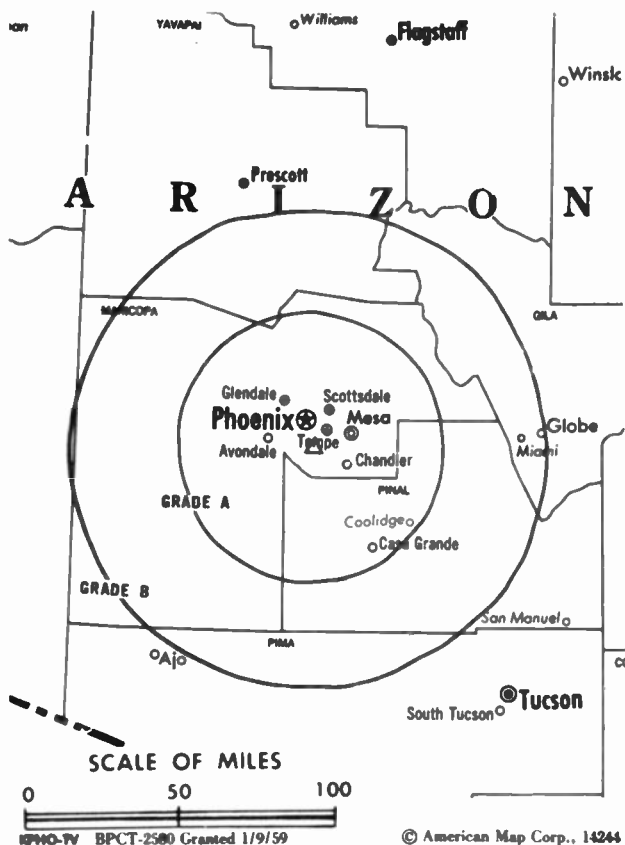
Highest One Hour Rate: \$9000.

Highest 30 Sec. Rate: \$3500.

City of License: Phoenix. ADI: Phoenix. Rank: 20.

Total Households: © MSI Consumer Market Data as of 1/1/89. TV Homes, TV% and Circulation © 1989 Arbitron. County coverage based on Arbitron study.

Net Weekly Circulation	State County	Total Households	TV Households	%
ARIZONA				
50% & Over	Coconino	30,100	28,000	93
	Gila	15,100	14,500	96
	Graham	7,600	7,200	95
	Greenlee	3,400	3,300	97
	La Paz	6,000	5,800	97
	Maricopa	790,500	775,500	98
	Mohave	33,400	31,900	95
	Navajo	22,500	20,700	92



Net Weekly Circulation	State County	Total Households	TV Households	%
50% & Over	Pinal	35,800	34,600	97
	Yavapai	40,800	38,900	95
	Yuma	32,100	30,500	95
CALIFORNIA				
	Riverside East	8,200	7,900	96
ARIZONA				
Between 25-49%	Apache South	3,800	3,400	89
	Cochise	36,700	35,400	96
ARIZONA				
Between 5-24%	Santa Cruz	8,500	8,300	97
Station Totals		1,074,500	1,045,900	97
Net Weekly Circulation (1989)			761,100	
Average Daily Circulation (1989)			374,200	

THIS DATA IS AVAILABLE ON TAPE OR DISKETTE FOR USE ON YOUR OWN COMPUTER OR AS CUSTOMIZED REPORTS

Call Lynn Levine or Nancy Cramer
202-872-9200

Arizona—Phoenix-Mesa

KPNX-TV

Ch. 12

Network Service: NBC.

Licensee: KPNX Broadcasting Co., Box 711, Phoenix, AZ 85001.

Studio: 1101 N. Central Ave., Phoenix, AZ 85004.

Telephone: 602-257-1212. TWX: 910-951-4214.

Technical Facilities: Channel No. 12 (204-210 MHz). Authorized power: 316-kw visual, 46.8-kw aural. Antenna: 1780-ft. above av. terrain, 350-ft. above ground, 3003-ft. above sea level.

Latitude 33° 19' 59.50"
Longitude 112° 03' 47.50"

Transmitter: South Mountain Park, 7-mi. S of Phoenix.

Multichannel TV Sound: Stereo only.

Satellite Earth Stations: Transmit/receive Harris, 6.1-meter Ku-band; Harris, 6.1-meter C-band; Vertex, 4.6-meter Ku-band; Harris, 3-meter Ku-band; DX Engineering, Harris, M/A-Corn, Standard Communications receivers.

News Services: AP, UPI.

Ownership: Gannett Broadcasting Group, 100%. See Group Ownership of Television Stations.

Began Operation: April 23, 1953. Merger of Combined Communications with Gannett approved by FCC June 7, 1979 (*Television Digest*, Vol. 18:20, 38; 19:24). Merger to form Combined Communications approved by FCC Oct. 16, 1968. Previous sale to John J. Louis family & others by Harry L. Nace interests approved by FCC June 16, 1954 (Vol. 10:18, 25).

Represented (sales): Blair Television.

Represented (legal): Pierson, Ball & Dowd.

Represented (engineering): Cohen, Dippell & Everist, P.C.

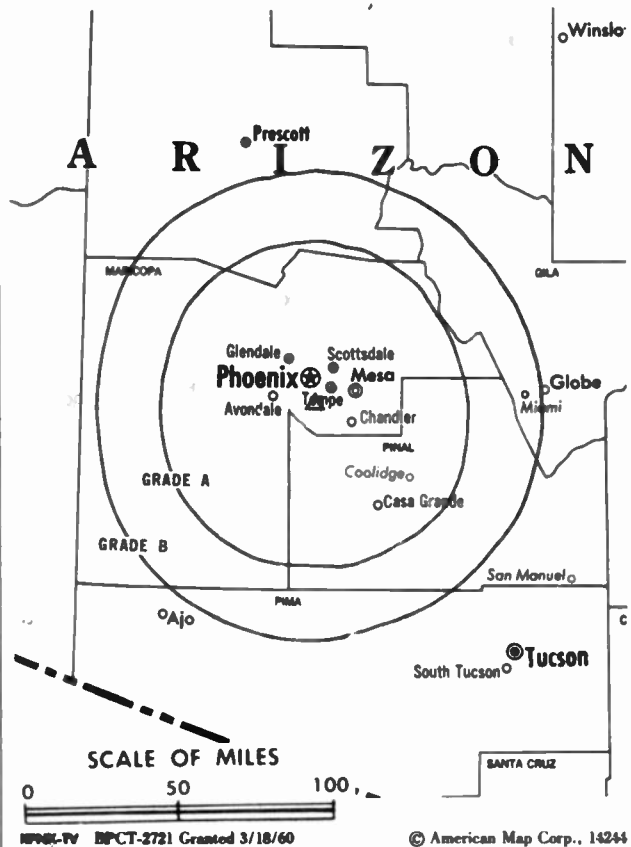
Personnel:

- C. E. COONEY, president & general manager.
- JEFFREY R. MORRIS, vice president & general sales manager.
- ARDY DIERCKS, vice president, programming & station relations.
- WINNIE STOLPER, vice president & controller.
- STEVE THAXTON, vice president, creative services.
- MARJORIE SCHMIDT, vice president, community affairs.
- BILL NICHOLS, local sales manager.
- JOHN TURVER, national sales manager.
- MIKE BEARDSLEY, news director.
- GEMA DUARTE, marketing director.
- CHUCK DEEN, chief engineer.

Rates: On request.

City of License: Mesa. ADI: Phoenix. Rank: 20.

Total Households: © MSI Consumer Market Data as of 1/1/89. TV Homes, TV% and Circulation © 1989 Arbitron. County coverage based on Arbitron study.



Net Weekly Circulation	State County	Total Households	TV Households	Households %
50% & Over	ARIZONA			
	Gila	15,100	14,500	96
	Graham	7,600	7,200	95
	La Paz	6,000	5,800	97
	Maricopa	790,500	775,500	98
	Mohave	33,400	31,900	95
	Navajo	22,500	20,700	92
	Pinal	35,800	34,600	97
Between 25-49%	CALIFORNIA			
	Riverside East	8,200	7,900	96
Between 5-24%	ARIZONA			
	Apache South	3,800	3,400	89
	Coconino	30,100	28,000	93
	Greenlee	3,400	3,300	97
	ARIZONA			
	Yuma	32,100	30,500	95
Station Totals		1,029,300	1,002,200	97
Net Weekly Circulation (1989)				834,000
Average Daily Circulation (1989)				481,400

Arizona—Phoenix

KTSP-TV

Ch. 10

Network Service: CBS.

Licensee: Great American Television & Radio Co. Inc., 511 W. Adams St., Phoenix, AZ 85003.

Studio: 511 W. Adams St., Phoenix, AZ 85003.

Telephone: 602-257-1234. TWX: 910-951-1343. Fax: 602-271-9477.

Technical Facilities: Channel No. 10 (192-198 MHz). Authorized power: 316-kw visual, 31.9-kw aural. Antenna: Circularly polarized, 1805-ft. above av. terrain, 373-ft. above ground, 3047-ft. above sea level.

Latitude 33° 20' 02"
Longitude 112° 03' 42"

Transmitter: South Mountain.

Multichannel TV Sound: Stereo only.

Satellite Earth Stations: Transmit/receive; DX Engineering, Scientific-Atlanta, Standard Components receivers.

News Services: AP, UPI.

Ownership: Great American Television & Radio Co. Inc. See Group Ownership of Television Stations.

Began Operation: October 24, 1953 as share-time outlet with KOY-TV; on May 5, 1954 bought and merged KOY-TV (*Television Digest*, Vol. 10:12, 19). Gulf Broadcast Co. bought 48.1% interest in station from Gene Autry (Vol. 21:22), remainder from Thomas Chauncey & Homer Lane (Vol. 22:24). Sale approved by FCC Aug. 25, 1982. Sale to Taft Television & Radio Co. approved May 30, 1985 (Vol. 25:5, 20, 22). FCC approved sale to present owner Oct. 2, 1987 (Vol. 27:16, 18, 23, 30, 41).

Represented (sales): Harrington, Righter & Parsons Inc.

Represented (legal): Koteen & Naftalin.

Personnel:

RONALD J. BERGAMO, vice president & general manager.
DON LOCKE, general sales manager.
GARY ROCKEY, program manager.
AL HILLSTROM, chief engineer.
DAVID HOWELL, news director.
MARK HIGGINS, regional sales manager.
ED ORTELLI, national sales manager.
SANDI YOST, promotion manager.

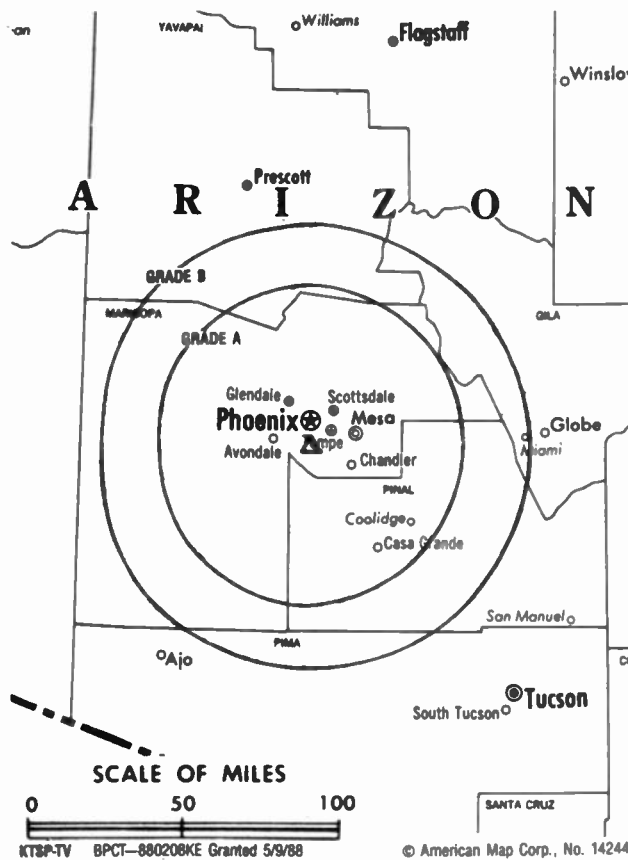
Highest One Hour Rate: \$16,500.

Highest 30 Sec. Rate: \$4200.

NETWORK BASE HOURLY RATE: \$1484.

City of License: Phoenix. ADI: Phoenix. Rank: 20.

Total Households: © MSI Consumer Market Data as of 1/1/89. TV Homes, TV% and Circulation © 1989 Arbitron. County coverage based on Arbitron study.



Net Weekly Circulation	State County	Total Households	TV Households	Households %
ARIZONA				
50% & Over	Apache South	3,800	3,400	89
	Coconino	30,100	28,000	93
	Gila	15,100	14,500	96
	Graham	7,600	7,200	95
	La Paz	6,000	5,800	97
	Maricopa	790,500	775,500	98
	Mohave	33,400	31,900	95
	Navajo	22,500	20,700	92
	Pinal	35,800	34,600	97
	Yavapai	40,800	38,900	95
Yuma	32,100	30,500	95	
Between 25-49%	ARIZONA Greenlee	3,400	3,300	97
	CALIFORNIA Riverside East	8,200	7,900	96
Station Totals		1,029,300	1,002,200	97
Net Weekly Circulation (1989)			863,900	
Average Daily Circulation (1989)			509,700	

Arizona—Phoenix

KTVK

Ch. 3

Network Service: ABC.

Licensee: Arizona Television Co., Box 5068, Phoenix, AZ 85010.

Studio: 3435 N. 16th St., Phoenix, AZ 85016.

Mailing Address: Box 5068, Phoenix, AZ 85010.

Telephone: 602-263-3333. **TWX:** 910-951-1562. **Fax:** 602-263-3377.

Technical Facilities: Channel No. 3 (60-66 MHz). Authorized power: 100-kw visual, 15.1-kw aural. Antenna: 1778-ft. above av. terrain, 289-ft. above ground, 2949-ft. above sea level.

Latitude 33° 20' 01"
Longitude 112° 03' 45"

Transmitter: South Mountain, 7-mi. S of Phoenix.

Multichannel TV Sound: Stereo only.

Satellite Earth Stations: Comtech, 5.5-meter C-band; Dalsat, 4.5-meter Ku-band; GE, 3.7-meter Ku-band; Scientific-Atlanta, 4.6-meter C-band; Omni, Pinzone, Scientific-Atlanta receivers.

News Services: AP, UPI.

Ownership: Delbert R. Lewis, conservator, 49.98%; Delbert R. Lewis, pres.-treas., 28.66%; others.

Began Operation: February 28, 1955.

Represented (sales): TeleRep Inc.

Represented (legal): Dempsey & Koplovitz.

Represented (engineering): Lohnes & Culver.

Personnel:

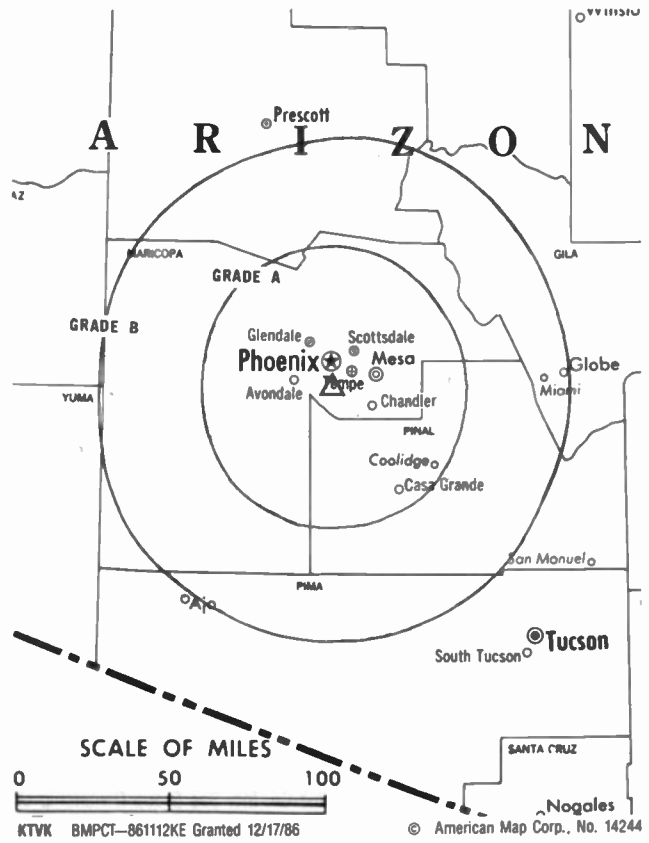
DELBERT R. LEWIS, president & general manager.
WILLIAM MILLER, vice president & chief operating officer.
JIM GALVIN, general sales manager.
PHIL ALVIDREZ, news director.
BILL LAWRENCE, chief engineer.
LAURIE FICARRA, local sales manager.
JOHN MATT-GONGARA, national sales manager.
SUE SCHWARTZ, program director.
LYNN LOVICK, promotion director.
JIM TUTON, business manager.

Highest 30 Sec. Rate: \$6000.

KTVK-TV is a market leader with



6939 Power Inn Road
Sacramento, CA 95828
916-383-1177
See our ad on Page C-115



NETWORK BASE HOURLY RATE: \$925.

City of License: Phoenix. **AOI:** Phoenix. **Rank:** 20.

Total Households: © MSI Consumer Market Data as of 1/1/89. TV Homes, TV% and Circulation © 1989 Arbitron. County coverage based on Arbitron study.

Net Weekly Circulation	State County	Total Households	TV Households	%
50% & Over	ARIZONA			
	Apache South	3,800	3,400	89
	Coconino	30,100	28,000	93
	Gila	15,100	14,500	96
	Graham	7,600	7,200	95
	La Paz	6,000	5,800	97
	Maricopa	790,500	775,500	98
	Mohave	33,400	31,900	95
	Navajo	22,500	20,700	92
	Pinal	35,800	34,600	97
Yavapai	40,800	38,900	95	
	CALIFORNIA			
	Riverside East	8,200	7,900	96
Between 25-49%	ARIZONA			
	Greenlee	3,400	3,300	97
Between 5-24%	ARIZONA			
	Yuma	32,100	30,500	95
Station Totals		1,029,300	1,002,200	97
Net Weekly Circulation (1989)				848,500
Average Daily Circulation (1989)				473,100

Arizona—Phoenix

KTVW-TV

Ch. 33

Network Service: Univision.

Licensee: KTVW Inc., Dept. 339, Box 419126, Kansas City, MO 64141.

Studio: 3019 E. Southern Ave., Phoenix, AZ 85040.

Telephone: 602-243-3333.

Technical Facilities: Channel No. 33 (584-590 MHz). Authorized power: 2290-kw max. visual, 229-kw max. aural. Antenna: 1710-ft. above av. terrain, 282-ft. above ground, 2912-ft. above sea level.

Latitude 33° 20' 00"
Longitude 112° 03' 46"

Transmitter: South Mountain, 8-mi. S of Phoenix City Hall.

Satellite Earth Station: Transmit/receive Scientific-Atlanta, 10-meter; Scientific-Atlanta receivers.

News Service: UPI.

Ownership: Univision Holdings Inc., 100%. See Group Ownership of Television Stations.

Began Operation: September 2, 1979. Sale to present owner by Reynold V. Anselmo, et al., approved by FCC May 17, 1989 (*Television Digest*, Vol. 29:3, 19, 20).

Represented (sales): Univision.

Represented (legal): Leventhal, Senter & Lerman.

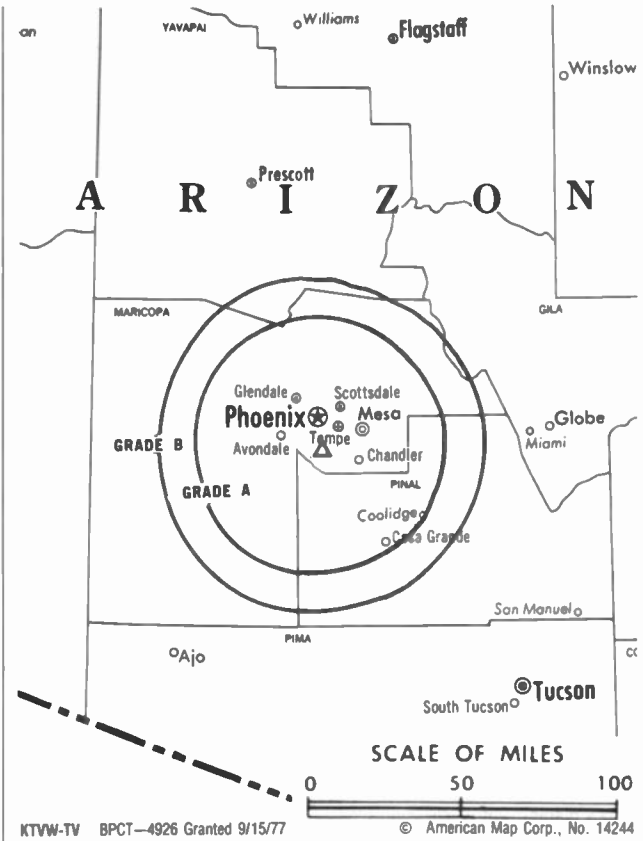
Represented (engineering): Jules Cohen & Associates.

Personnel:

- GUSTAVO GODOY, general manager.
- MICHAEL FLYNN, general sales manager.
- TOM KIOSKI, operations manager.
- LAWRENCE BECKMAN, chief engineer.
- ROSA CARRILLO, program director & public service director.

Highest 30 Sec. Rate: \$350.

City of License: Phoenix. **ADI:** Phoenix. **Rank:** 20.



Total Households: © MSI Consumer Market Data as of 1/1/89. TV Homes, TV% and Circulation © 1989 Arbitron. County coverage based on Arbitron study.

Net Weekly Circulation	State County	Total Households	TV Households	%
ARIZONA				
Between 5-24%	Pinal	35,800	34,600	97
Station Totals		35,800	34,600	97
Net Weekly Circulation (1989)				36,900
Average Daily Circulation (1989)				20,700

Arizona—Phoenix

KUTP

Ch. 45

Network Service: None, independent.

Licensee: United Television Inc., 8501 Wilshire Blvd., Suite 340, Beverly Hills, CA 90211.

Studio: 4630 South 33rd Street, Phoenix, AZ 85040.

Telephone: 602-268-4500. **TWX:** 602-629-1741.

Technical Facilities: Channel No. 45 (656-662 MHz). Authorized power: 2750-kw max. visual, 275-kw max. aural. Antenna: 1792-ft. above av. terrain, 348-ft. above ground, 2966-ft. above sea level.

Latitude 33° 20' 01"
Longitude 112° 03' 32"

Transmitter: 8.3-mi. S of Phoenix in South Mountain Park.

Multichannel TV Sound: Stereo only.

Satellite Earth Stations: Scientific-Atlanta, 7-meter C-band; Scientific-Atlanta, 4.6-meter Ku-band; Scientific-Atlanta, M/A-Com, Agile receivers.

Ownership: United Television Inc. See Group Ownership of Television Stations.

Began Operation: December 23, 1985.

Represented (sales): Petry Television Inc.

Represented (legal): Hogan & Hartson.

Represented (engineering): Cohen, Dippell & Everist, P.C.

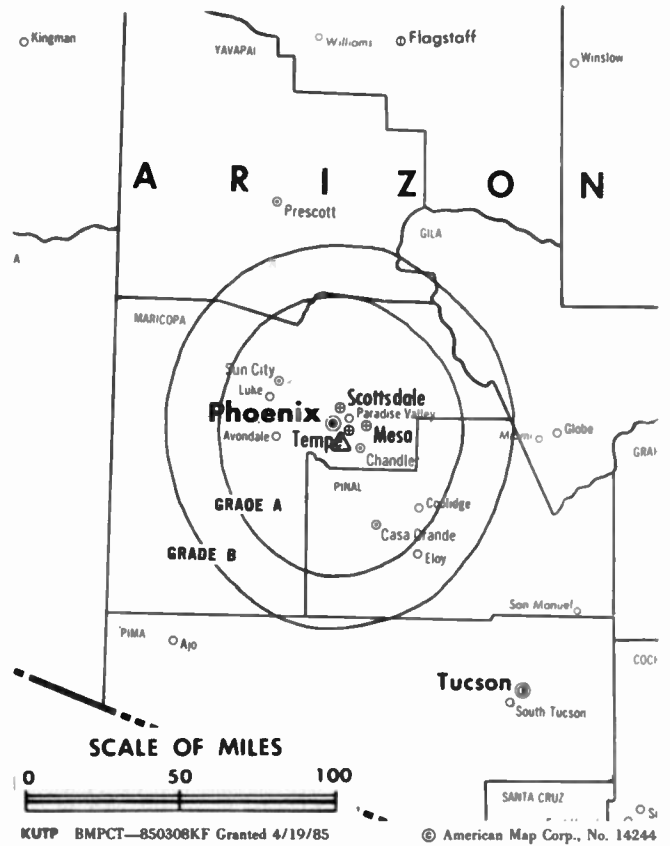
Personnel:

JERRY BRAET, vice president & general manager.
MIKE DURAND, general sales manager.
SETH PARKER, program director.
STEVE BANKS, local sales manager.
BOB WERNER, national sales manager.
TOM FOY, chief engineer.
DON MITCHELL, business manager.

Rates: On request.

City of License: Phoenix. **ADI:** Phoenix. **Rank:** 20.

Total Households: © MSI Consumer Market Data as of 1/1/89. TV Homes, TV% and Circulation © 1989 Arbitron. County coverage based on Arbitron study.



Net Weekly Circulation	State County	Total Households	TV Households	%
50% & Over	ARIZONA Graham	7,600	7,200	95
Between 25-49%	ARIZONA Gila Maricopa Pinal	15,100 790,500 35,800	14,500 775,500 34,600	96 98 97
Station Totals		849,000	831,800	98
Net Weekly Circulation (1989)				326,100
Average Daily Circulation (1989)				104,600

Arizona—Prescott-Phoenix

KUSK

Ch. 7

Network Service: None, independent.

Grantee: KUSK Inc., 1616 E. Indian School Rd., Suite 445, Phoenix, AZ 85016-8604.

Studios: 3211 Tower Rd., Prescott, AZ 86301-8890; 1616 E. Indian School Rd., Phoenix, AZ 85016-8604.

Telephones: 602-778-6770 (Prescott); 602-234-2727 (Phoenix).

TWX: 910-240-1471. **Fax:** 602-445-5210.

Technical Facilities: Channel No. 7 (174-180 MHz). Authorized power: 8.71-kw visual, 1.74-kw aural. Antenna: 2814-ft. above av. terrain, 110-ft. above ground, 7930-ft. above sea level.

Latitude 34° 42' 17"
Longitude 112° 06' 55"

Transmitter: S peak of Mingus Mtn., 22-mi. ENE of Prescott.

Satellite Earth Stations: Harris, 6.2-meter C-band; RCA Americom, 4.5-meter Ku-band; Paracclipse, 3.5-meter C-band; Excalibur, Harris receivers.

News Services: CNN Headline News, INN.

Ownership: William H. Sauro, pres., 55.70%; Ronna Sauro, secy.; Neighborhood TV Co., 30.00%; Allstate Insurance, 14.30% Neighborhood TV Co. Ownership: Marshall M. Carpenter Jr., pres., 18.70%; William H. Sauro, v.p., 18.70%; Lyle Mattier, treas., 18.60%; Alsta & Co., 44.00%.

Began Operation: September 5, 1982.

Represented (legal): Cohn & Marks.

Represented (engineering): Hammett & Edison Inc.

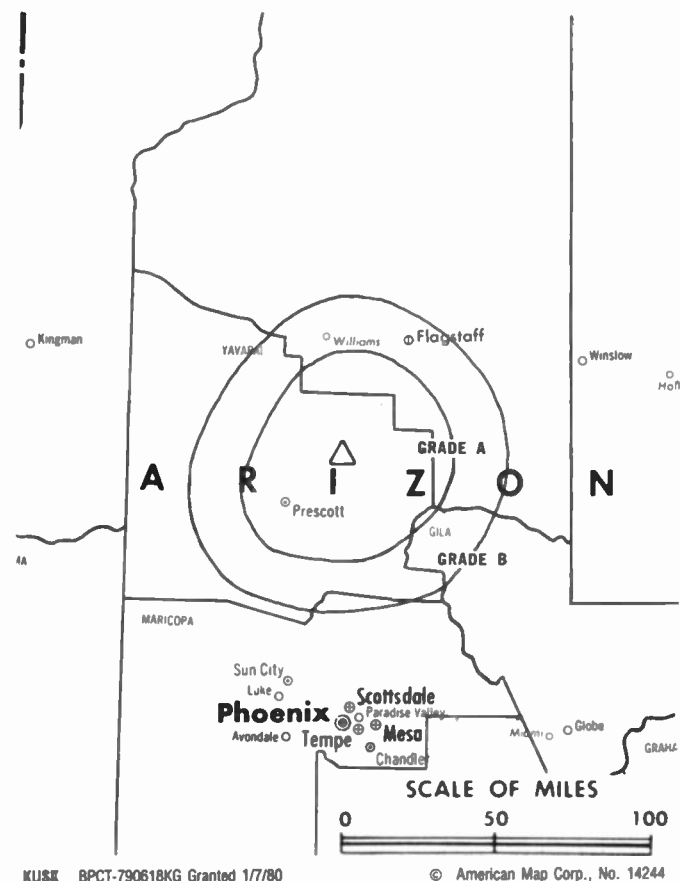
Personnel:

WILLIAM H. SAURO, president.
RICHARD HOWE, vice president & general manager.
PATRICIA GRAY, vice president & program operations manager.
DAVID JONES, local sales manager.
JULIA RAMIREZ, business manager.

Highest One Hour Rate: \$1000.

Highest 30 Sec. Rate: \$250.

City of License: Prescott. **ADI:** Phoenix. **Rank:** 20.



Total Households: © MSI Consumer Market Data as of 1/1/89. TV Homes, TV% and Circulation © 1989 Arbitron. County coverage based on Arbitron study.

Net Weekly Circulation	State County	Total Households	TV Households	%
ARIZONA				
Between 5-24%	Coconino	30,100	28,000	93
	Maricopa	790,500	775,500	98
	Yavapai	40,800	38,900	95
Station Totals		861,400	842,400	98
Net Weekly Circulation (1989)				90,300
Average Daily Circulation (1989)				20,600

Arizona—Tucson

KTTU-TV

(formerly KDTU-TV)

Ch. 18

Network Service: None, independent.

Licensee: Clear Channel TV Inc., 75 E. Houston St., 500 Two Republic Bank Plaza, San Antonio, TX 78205.

Studio: 1855 N. 6th Ave., Tucson, AZ 85705.

Telephone: 602-624-0180. **Telex:** 910-350-0561. **Fax:** 602-628-9469.

Technical Facilities: Channel No. 18 (494-500 MHz). Authorized power: 2510-kw max. visual, 251-kw max. aural. Antenna: 1970-ft. above av. terrain, 200-ft. above ground, 4560-ft. above sea level.

Latitude 32° 14' 55"
Longitude 110° 06' 57"

Transmitter: Tucson Mountains.

Satellite Earth Stations: BMS, 5-meter C-band; RCA, 4.6-meter Ku-band; M/A-Com, Microdyne receivers.

Ownership: Clear Channel Television Inc., 100%. See Group Ownership of Television Stations.

Began Operation: December 31, 1984. Sale to present owner by Diocese of Tucson approved by FCC Jan. 11, 1989 (*Television Digest*, Vol. 28:46).

Represented (sales): Settel Inc.

Represented (legal): Cohn & Marks.

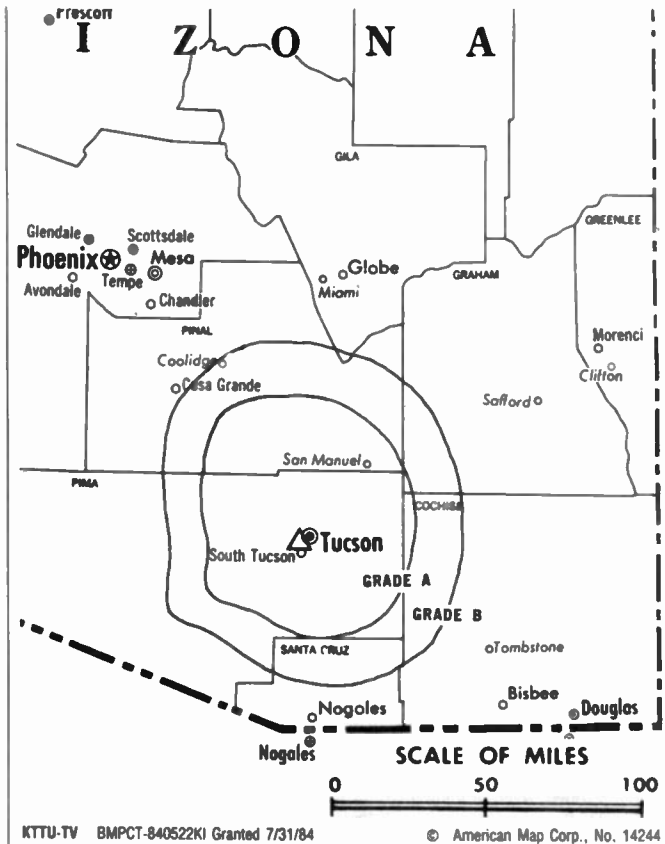
Represented (engineering): Marsand Inc.

Personnel:

MARK J. JOLLIE, general manager.
SCOTT STUART, general sales manager.
GRACIE RAMIREZ, program director.
DARYL ST. ROMAINE, promotion director.
STEPHEN C. CROOK, chief engineer.
EVA MESTON, business manager.
PETER O'BRIEN, production manager.
DOLORES FURTADO, traffic manager.

Highest 30 Sec. Rate: \$120.

City of License: Tucson. **ADI:** Tucson. **Rank:** 81.



Total Households: © MSI Consumer Market Data as of 1/1/89. TV Homes, TV% and Circulation © 1989 Arbitron. County coverage based on Arbitron study.

Net Weekly Circulation	State County	Total Households	TV Households	Households %
	ARIZONA			
Between 25-49%	Pima	255,600	250,700	98
	ARIZONA			
Between 5-24%	Pinal	35,800	34,600	97
	Santa Cruz	8,500	8,300	97
Station Totals		299,900	293,600	98
Net Weekly Circulation (1989)				129,100
Average Daily Circulation (1989)				52,800

Arizona—Tucson

KGUN

Ch. 9

Network Service: ABC.

Licensee: KGUN Inc., 2175 N. Sixth Ave., Tucson, AZ 85705.

Studio: 2175 N. Sixth Ave., Tucson, AZ 85705.

Telephone: 602-792-9933.

Technical Facilities: Channel No. 9 (186-192 MHz). Authorized power: 110-kw visual, 21.9-kw aural. Antenna: 3720-ft. above av. terrain, 240-ft. above ground, 8781-ft. above sea level.

Latitude 32° 24' 54"
Longitude 110° 42' 59"

Transmitter: Mt. Bigelow.

Satellite Earth Station: Prodelin, 3.6-meter; Andrew, Avantek, M/A-Corn, RCA receivers.

News Services: AP, UPI.

Ownership: Lee Enterprises Inc., 100%. See Group Ownership of Television Stations.

Began Operation: June 3, 1956. H. U. Garrett group's purchase of station from D. W. Ingram approved Dec. 19, 1956. (*Television Digest*, Vol. 12:51). Sale to Henry S. Hilberry & associates by H.U. Garrett group approved by FCC Dec. 14, 1960 (Vol. 16:45, 51). Sale to Gilmore Bcstg. Corp. of Arizona by Hilberry group along with WEHT(TV), Evansville, IN approved July 15, 1964 (Vol. 4:26, 29). Sale by Gilmore to May Broadcasting Co. approved by FCC July 31, 1968 (Vol. 8:15, 34). Sale to present owner by May Bcstg. Co. approved by FCC Nov. 7, 1986.

Represented (sales): Katz Television.

Represented (legal): Pierson, Ball & Dowd.

Represented (engineering): Moffet, Larson & Johnson, P.C.

Personnel:

- CARL JAQUINT, general manager.
- STEPHEN OCHOA, general sales manager.
- LARRY SCHNEBLY, regional sales manager.
- BRUCE FRANZEN, program manager.
- JOHN R. SAWYER, chief accountant.
- PHIL AALAND, chief engineer.
- DEBRA HASTINGS, production manager.
- RAY DEPA, news director.

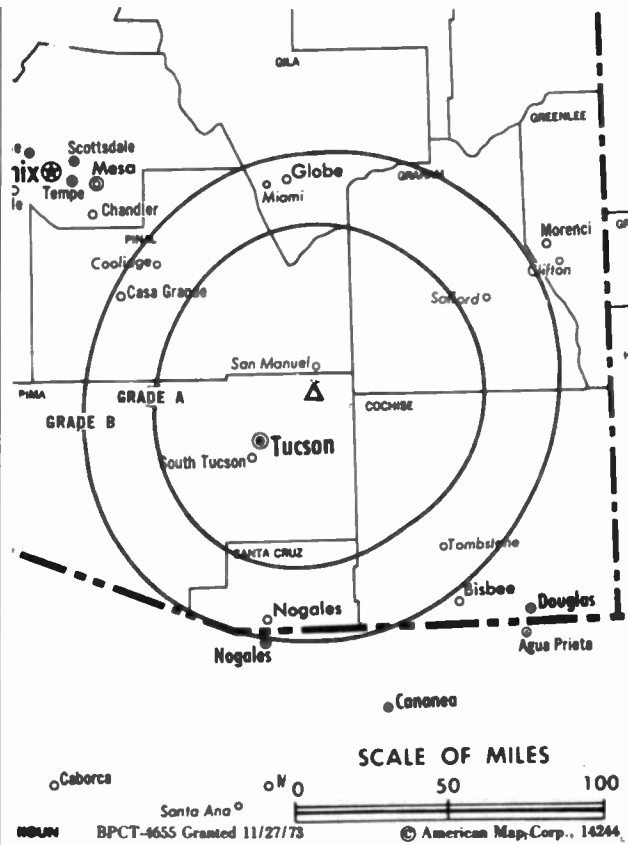
Highest One Hour Rate: \$3750.

Highest 30 Sec. Rate: \$2000.

NETWORK BASE HOURLY RATE: \$550.

City of License: Tucson. **ADI:** Tucson. **Rank:** 81.

Total Households: © MSI Consumer Market Data as of 1/1/89. TV Homes, TV% and Circulation © 1989 Arbitron. County coverage based on Arbitron study.



Net Weekly Circulation	State County	Total Households	TV Households Households	%
50% & Over	ARIZONA			
	Cochise	36,700	35,400	96
	Graham	7,600	7,200	95
	Pima	255,600	250,700	98
	Santa Cruz	8,500	8,300	97
	NEW MEXICO			
	Hidalgo	2,100	2,000	95
Between 25-49%	ARIZONA			
	Gila	15,100	14,500	96
	Greenlee	3,400	3,300	97
	NEW MEXICO			
	Catron	900	800	89
Between 5-24%	ARIZONA			
	Apache South	3,800	3,400	89
	Navajo	22,500	20,700	92
	Pinal	35,800	34,600	97
Station Totals		392,000	380,900	97
Net Weekly Circulation (1989)				282,000
Average Daily Circulation (1989)				169,600

Arizona—Tucson

KOLD-TV

Ch. 13

Network Service: CBS.

Licensee: NPG of Arizona Inc., Box 29, St. Joseph, MO 64502-0029.

Studio: 115 W. Drachman St., Tucson, AZ 85705.

Telephone: 602-624-2511. **TWX:** 910-952-1122. **Fax:** 602-623-8133.

Technical Facilities: Channel No. 13 (210-216 MHz). Authorized power: 110-kw visual, 15.6-kw aural. Antenna: 3610-ft. above av. terrain, 202-ft. above ground, 8752-ft. above sea level.

Latitude 32° 24' 56.50"
Longitude 110° 42' 48.50"

Transmitter: Mt. Bigelow, 18-mi. NE of Tucson.

Satellite Earth Stations: Scientific-Atlanta, 7-meter C-band; Scientific-Atlanta, 4.6-meter C-band; AFC, 4-meter Ku-band; SatCom, 5-meter Ku & C-band; Uniden, 3-meter C-band; M/A-Com, Omni, Scientific-Atlanta receivers.

News Services: AP, CBS, Group W Newsfeed, UPI.

Ownership: News Press & Gazette Co. See Group Ownership of Television Stations.

Began Operation: January 13, 1953. Sale to Evening News Assn. by Gene Autry & assoc. approved by FCC May 21, 1969 (*Television Digest*, Vol. 9:15, 20). Sale to Knight-Ridder approved Jan. 13, 1986 (Vol. 26:3). Sale to present owner approved by FCC April 26, 1989 (Vol. 29:9).

Represented (sales): Harrington, Righter & Parsons Inc.

Represented (legal): Dow, Lohnes & Albertson.

Personnel:

JOHN A. MacGREGOR, general manager.
WANDA MYERS, general sales manager.
TOM FOOS, marketing & program manager.
DON SHAFER, news manager.
KAREN FELDKAMP, business manager.
PHIL DUNTON, director of operations.
CAROLINE WILSON, promotion manager.

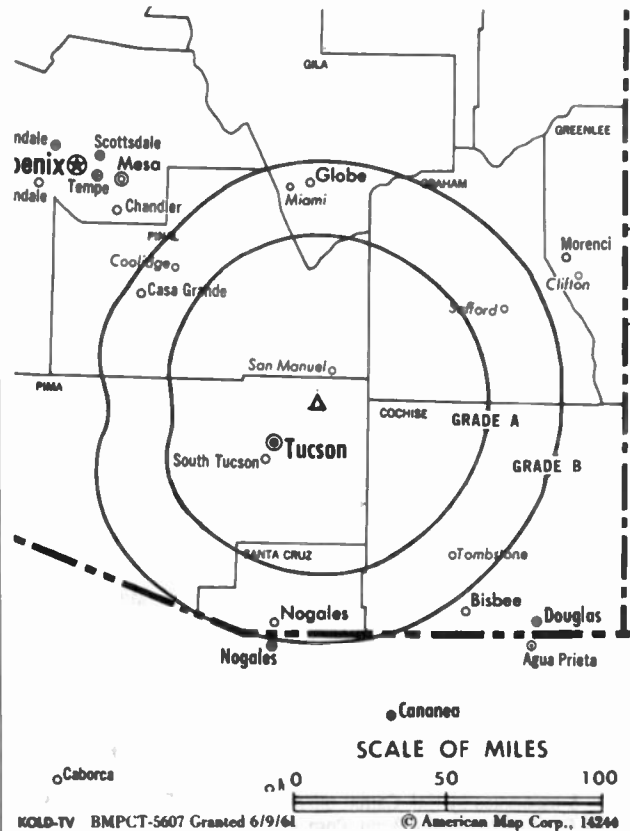
Rates: On request.

NETWORK BASE HOURLY RATE: \$538.

City of License: Tucson. **ADI:** Tucson. **Rank:** 81.

Total Households: © MSI Consumer Market Data as of 1/1/89. TV Homes, TV% and Circulation © 1989 Arbitron. County coverage based on Arbitron study.

Net Weekly Circulation	State County	Total Households	TV Households	%
50% & Over	ARIZONA			
	Cochise	36,700	35,400	96
	Pima	255,600	250,700	98



Net Weekly Circulation	State County	Total Households	TV Households	%
50% & Over	Santa Cruz	8,500	8,300	97
	ARIZONA			
Between 25-49%	Greenlee	3,400	3,300	97
	NEW MEXICO			
	Hidalgo	2,100	2,000	95
Between 5-24%	ARIZONA			
	Apache South	3,800	3,400	89
	Gila	15,100	14,500	96
	Navajo	22,500	20,700	92
	Pinal	35,800	34,600	97
	NEW MEXICO			
	Catron	900	800	89
Station Totals		384,400	373,700	97
Net Weekly Circulation (1989)				272,800
Average Daily Circulation (1989)				158,700

Arizona—Tucson

KPOL

Ch. 40

Network Service: None, independent.

Licensee: J. P. Communications, 2475 N. Jack Rabbit Ave., Tucson, AZ 85745.

Studio: 2475 N. Jack Rabbit Ave., Tucson, AZ 85745.

Telephone: 602-884-9001. **Fax:** 602-880-5765.

Technical Facilities: Channel No. 40 (626-632 MHz). Authorized power: 1534-kw max. visual, 153.4-kw max. aural. Antenna: 2029-ft. above av. terrain, 180-ft. above ground, 4539-ft. above sea level.

Latitude 32° 14' 55.25"
Longitude 111° 06' 57.18"

Transmitter: Tucson Mountains, near Tucson.

Multichannel TV Sound: Stereo only.

Satellite Earth Stations: United Satellite Systems, 7-meter C-band; RCA, 5-meter Ku-band; M/A-Com, Scientific-Atlanta receivers.

Ownership: David Polan, 100%.

Began Operation: January 1, 1985.

Represented (sales): Adam Young Inc.

Represented (legal): Gardner, Carton & Douglas.

Represented (engineering): Peter V. Gureckis & Associates.

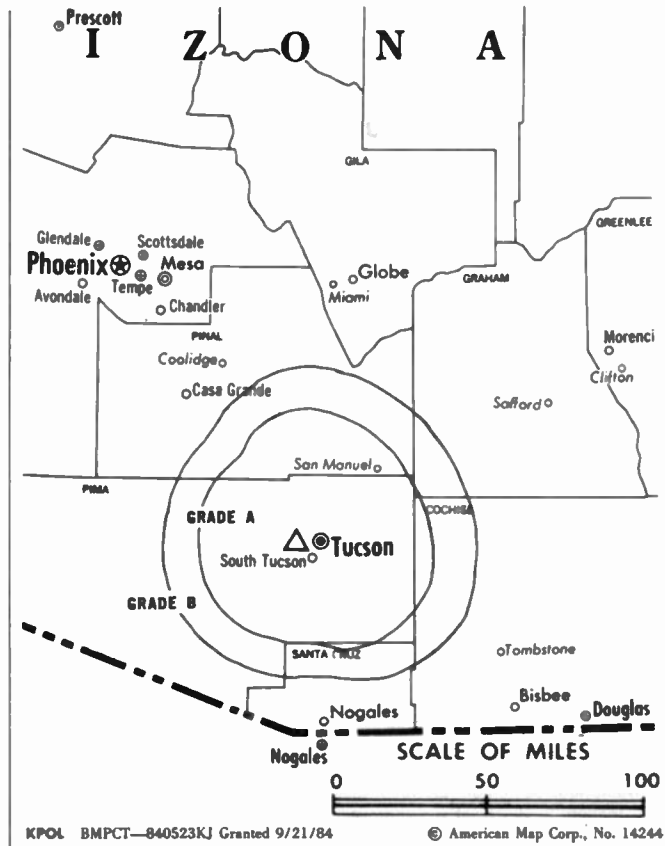
Personnel:

DAVID J. POLAN, general manager & program director.
JACK JACOBS, general sales manager.
WANDA L. LANGEJANS, business manager.
MORTON PALIN, chief engineer.
ELIZABETH MATLICK, promotion director.

Highest 30 Sec. Rate: \$70.

City of License: Tucson. **ADI:** Tucson. **Rank:** 81.

Total Households: © MSI Consumer Market Data as of 1/1/89. TV Homes, TV% and Circulation © 1989 Arbitron. County coverage based on Arbitron study.



Net Weekly Circulation	State County	Total Households	TV Households	Households %
ARIZONA				
Between 25-49%	Pima	255,600	250,700	98
Station Totals		255,600	250,700	98
Net Weekly Circulation (1989)			69,500	
Average Daily Circulation (1989)			20,500	

Arizona—Tucson

KVOA-TV

Ch. 4

Network Service: NBC.

Licensee: H & C Communications, Box 5188, Tucson, AZ 85703.

Studio: 209 W. Elm St., Tucson, AZ 85705.

Telephone: 602-792-2270. **TWX:** 910-952-1100. **Fax:** 602-620-1309.

Technical Facilities: Channel No. 4 (66-72 MHz). Authorized power: 35-kw max. visual (maximum power allowed), 6.92-kw aural. Antenna: 3680-ft. above av. terrain, 374-ft. above ground, 8897-ft. above sea level.

Latitude 32° 24' 56.00"
Longitude 110° 42' 48.50"

Transmitter: Mt. Bigelow, 18-mi. NE of Tucson.

Multichannel TV Sound: Stereo only.

Satellite Earth Stations: SatCom, 7-meter; RCA Americom, 4.5-meter Ku-band; Harris, M/A-Com, Pinzone, SatCom receivers.

News Services: AP, NBC, UPI.

Ownership: H & C Communications Inc., 100%. See Group Ownership of Television Stations.

Began Operation: September 27, 1953. Sale to present owners by Donald R. Diamond, Richard L. Bloch, et al., approved by FCC June 28, 1982. Previous sale by Pulitzer Publishing approved by FCC Nov. 24, 1972. Sale to Pulitzer Publishing by WGAL TV (Steinman) approved by FCC July 31, 1968 (*Television Digest*, Vol. 8:34). Previous sale by Alvarado Television Co. Inc. approved Jan. 23, 1963. Merger with KOATV, Albuquerque, approved Sept. 30, 1959 (Vol. 15:34, 40). Sale to Clinton McKinnon by A. M. Caldwell, Walter Stiles & associates approved Feb. 6, 1957 (Vol. 12:51; 13:6).

Represented (sales): Petry Television Inc.

Represented (legal): Dow, Lohnes & Albertson.

Represented (engineering): Jules Cohen & Associates, P.C.

Personnel:

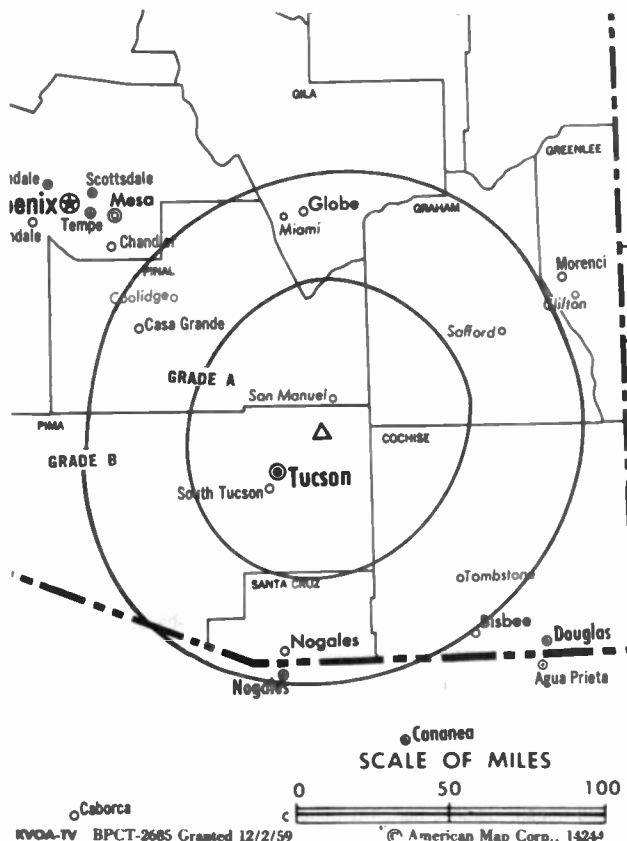
JON F. RUBY, president & general manager.
JAMES JOSLYN, exec. vice president & station manager.
DAVID HATFIELD, vice president & program director.
RALPH S. TURK, vice president & chief engineer.
RENEE BEAR, vice president & business manager.
DAVID KERRIGAN, vice president & production manager.
BRINK CHIPMAN, vice president, news & public affairs.
JACKIE ANDERSON, local sales manager.
STEVE LIVINGSTONE, promotion director.

Rates: On request.

NETWORK BASE HOURLY RATE: \$825.

City of License: Tucson. **ADI:** Tucson. **Rank:** 81.

Total Households: © MSI Consumer Market Data as of 1/1/89. TV Homes, TV% and Circulation © 1989 Arbitron. County coverage based on Arbitron study.



Net Weekly Circulation	State County	Total Households	TV Households Households %
50% & Over	ARIZONA		
	Cochise	36,700	35,400 96
	Pima	255,600	250,700 98
	Santa Cruz	8,500	8,300 97
Between 25-49%	ARIZONA		
	Greenlee	3,400	3,300 97
	NEW MEXICO		
	Hidalgo	2,100	2,000 95
Between 5-24%	ARIZONA		
	Apache South	3,800	3,400 89
	Gila	15,100	14,500 96
	Graham	7,600	7,200 95
	Navajo	22,500	20,700 92
	Pinal	35,800	34,600 97
	NEW MEXICO		
Catron	900	800 89	
Station Totals		392,000	380,900 97
Net Weekly Circulation (1989)			281,300
Average Daily Circulation (1989)			179,600

Arizona—Tucson-Nogales

KMSB-TV

Ch. 11

Network Service: Fox.

Licensee: Mountain States Bcstg., Box 42048, Tucson, AZ 85733.

Studio: 2445 N. Tucson Blvd., Tucson, AZ 85716.

Telephone: 602-795-0311. **TWX:** 910-952-1280.

Fax: 602-323-3793.

Technical Facilities: Channel No. 11 (198-204 MHz). Authorized power: 150-kw visual, 15-kw aural. Antenna: 1570-ft. above av. terrain, 110-ft. above ground, 5980-ft. above sea level.

Latitude 31° 42' 18"
Longitude 110° 55' 26"

Holds CP for change to 316-kw visual, 31.6 aural, 1663-ft. above av. terrain, 187-ft. above ground, 6056-ft. above sea level. BPCT-880510KE.

Transmitter: Mt. Hopkins, 25.8-mi. NE of Nogales Post Office.

Satellite Earth Stations: M/A-Corn, 5-meter; Scientific-Atlanta, 5-meter; RCA Americom, 4.5-meter; Scientific-Atlanta receivers.

Ownership: Providence Journal Broadcasting Corp. See Group Ownership of Television Stations.

Began Operation: February 1, 1967. Sale to present owners by Roadrunner TV Ltd. Partnership approved by FCC Nov. 19, 1984. Previous sale by I.B.C. (Danny Thomas, et al.) approved by FCC Nov. 16, 1976 (*Television Digest*, Vol. 24:12, 40).

Represented (sales): TeleRep Inc.

Represented (legal): Covington & Burling.

Represented (engineering): A. D. Ring & Associates, P.C.

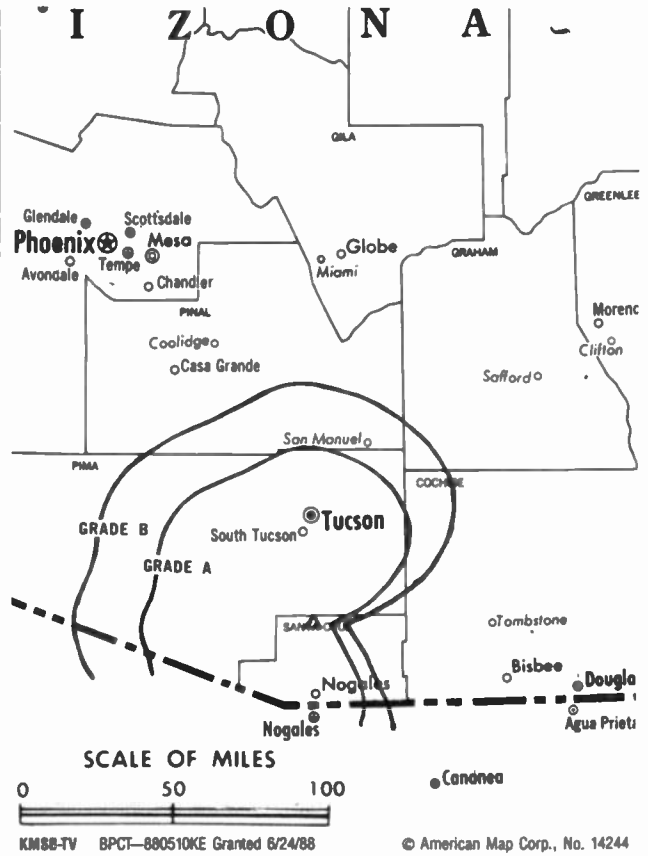
Personnel:

- RANDALL CANTRELL, vice president & general manager.
- ALLEN TRATTNER, general sales manager.
- RDY MITCHELL, chief engineer.
- LDUIS MEDRAN, production manager.
- HARRY WEST, programming director.
- DDUG GERVAIS, promotion director.
- ALLEN CANFIELD, business manager.
- SANDRA JARAMILLO, traffic manager.

Rates: Dn request.

City of License: Nogales. **ADI:** Tucson. **Rank:** 81.

Total Households: © MSI Consumer Market Data as of 1/1/89. TV Homes, TV% and Circulation © 1989 Arbitron. County coverage based on Arbitron study.



Net Weekly Circulation	State County	Total Households	TV Households	%
50% & Over	ARIZONA Pima	255,600	250,700	98
Between 25-49%	ARIZONA Cochise Santa Cruz	36,700 8,500	35,400 8,300	96 97
Station Totals		300,800	294,400	98
Net Weekly Circulation (1989)				180,600
Average Daily Circulation (1989)				69,500

Our firm acted as financial advisor and broker in the 1985 sale of KZAZ-TV

THE TED HEPBURN COMPANY

Ted Hepburn, President *Todd Hepburn, Vice-President*
325 Garden Road, Palm Beach, Florida 33480 (407) 853-8995
P.O. Box 42401, Cincinnati, Ohio 45242 (513) 791-8730

Arizona—Yuma

KYEL-TV

Ch. 13

Network Service: NBC.

Licensee: Beam Bcstrs. Ltd., Debtor-in-Possession, 50 W. Mashta Dr., Key Biscayne, FL 33149.

Studio: 1301 S. 3rd Ave., Yuma, AZ 85364.

Mailing Address: Box 592, Yuma, AZ 85366.

Telephone: 602-782-5113. **Fax:** 602-782-0320.

Technical Facilities: Channel No. 13 (210-216 MHz). Authorized power: 316-kw visual, 31.6-kw aural. Antenna: 1560-ft. above av. terrain, 403-ft. above ground, 2528-ft. above sea level.

Latitude 33° 03' 17.40"
Longitude 114° 49' 34.20"

Transmitter: Black Mtn., 17.5-mi. N of Ogilby, CA.

Multichannel TV Sound: Stereo only.

Satellite Earth Stations: Harris, 7-meter C-band; M/A-Corn, 4.2-meter Ku-band; Drexel, Harris, M/A-Corn receivers.

News Services: AP, NBC.

Ownership: Beam Communications Corp. See Group Ownership of Television Stations.

Began Operation: December 3, 1963. Sale to present owners by Service Bcstrs. approved by FCC July 27, 1983. Sale to Service by Robert W. Crites, et al., approved by FCC Oct. 19, 1977. Previous sale by Combined Communications approved Aug. 2, 1973 (*Television Digest*, Vol. 12:41; 13:33). Merger with KTAR Bcstg. to form Combined Communications Corp. approved Oct. 22, 1969. Previous sale by Robert W. Crites and John & Helen Noga approved Jan. 19, 1967.

Represented (sales): Katz Television.

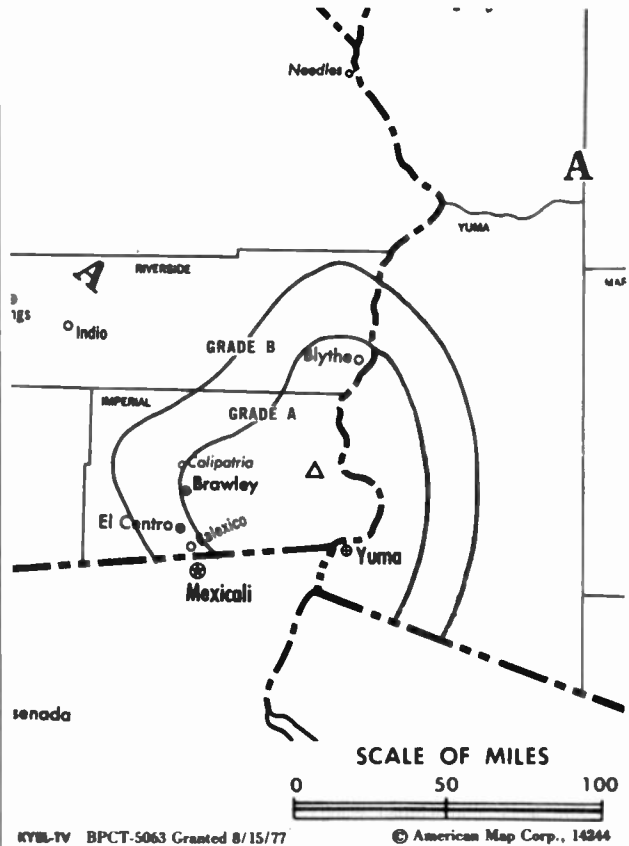
Personnel:

PETER M. ROSELLA, vice president & general manager.
PETER PADILLA, national sales manager.
STEVE ROBINSON, local sales manager.
DICK SAMPSON, chief engineer.
PAUL KOCHIS, news director.
PAM MENDENHALL, program director.
JERRY W. ROSNER, promotion manager.
ALEX VASQUEZ, production manager.
MARY M. IDDINGS, business manager.

Highest One Hour Rate: \$1000.

Highest 30 Sec. Rate: \$230.

NETWORK BASE HOURLY RATE: \$500.



City of License: Yuma. **ADI:** El Centro, CA-Yuma, AZ. **Rank:** 181.

Total Households: © MSI Consumer Market Data as of 1/1/89. TV Homes, TV% and Circulation © 1989 Arbitron. County coverage based on Arbitron study.

Net Weekly Circulation	State County	Total Households	TV Households	%
50% & Over	ARIZONA Yuma	32,100	30,500	95
	CALIFORNIA Imperial	33,300	31,000	93
Between 25-49%	ARIZONA La Paz	6,000	5,800	97
	CALIFORNIA Riverside East	8,200	7,900	96
Station Totals		79,600	75,200	94
Net Weekly Circulation (1989)				57,300
Average Daily Circulation (1989)				33,600

Arizona—Yuma

KYMA

Ch. 11

Network Service: ABC.

Licensee: Yuma Bcstg. Co., Box 550, Yuma, AZ 85366.

Studio: 1385 S. Pacific Ave., Yuma, AZ 85365.

Telephone: 602-782-1111. **Fax:** 602-782-5401.

Technical Facilities: Channel No. 11 (198-204 MHz). Authorized power: 316-kw visual, 63.2-kw aural. Antenna: 1617-ft. above av. terrain, 518-ft. above ground, 2536-ft. above sea level.

Latitude 33° 03' 17"
Longitude 114° 49' 39"

Transmitter: Black Mountain, 25-mi. NW of Yuma.

Ownership: Sunbelt Broadcasting Co., 100%. See Group Ownership of Television Stations.

Began Operation: January 22, 1988.

Represented (sales): Blair Television.

Represented (legal): Dow, Lohnes & Albertson.

Represented (engineering): Lohnes & Culver.

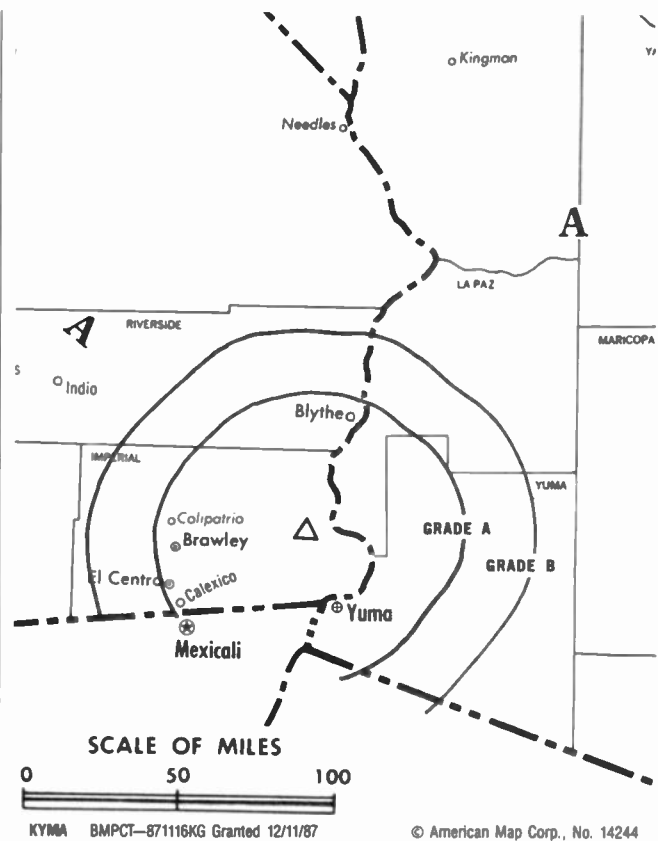
Personnel:

EDD LOCKWOOD, vice president & general manager.
DEL WHEELER, chief engineer.
BOB YOUNG, news director.
DEBBIE SHIVE, program director.
MIKE TREMBATH, promotion director.
DEBBIE KAPUSTA, production manager.
LARRY T. HUNT, local sales manager.
SANDY RICH, accounting manager.
GAIL WILLIAMS, traffic manager.

Rates: On request.

City of License: Yuma. **AOI:** El Centro, CA-Yuma, AZ. **Rank:** 181.

Total Households: © MSI Consumer Market Data as of 1/1/89. TV Homes, TV% and Circulation © 1989 Arbitron. County coverage based on Arbitron study.



Net Weekly Circulation	State County	Total Households	TV Households	%
50% & Over	ARIZONA			
	Yuma	32,100	30,500	95
	CALIFORNIA			
	Imperial	33,300	31,000	93
Between 25-49%	CALIFORNIA			
	Riverside East	8,200	7,900	96
Between 5-24%	ARIZONA			
	La Paz	6,000	5,800	97
Station Totals		79,600	75,200	94
Net Weekly Circulation (1989)				45,800
Average Daily Circulation (1989)				22,100

Arizona—Yuma-Mexicali, Mexico

XHBC-TV

Ch. 3

Network Service: Univision.

Licensee: Televisora de Mexicali S.A., Ave. Madero 714 Altos, Baja California, Mexico.

Mailing Address: Box 7, Calexico, CA 92231.

Technical Facilities: Channel No. 3 (60-66 MHz). Authorized power: 100-kw max. visual, 26-kw max. aural. Antenna: 650-ft. above av. terrain.

Transmitter: Mexicali, Mexico.

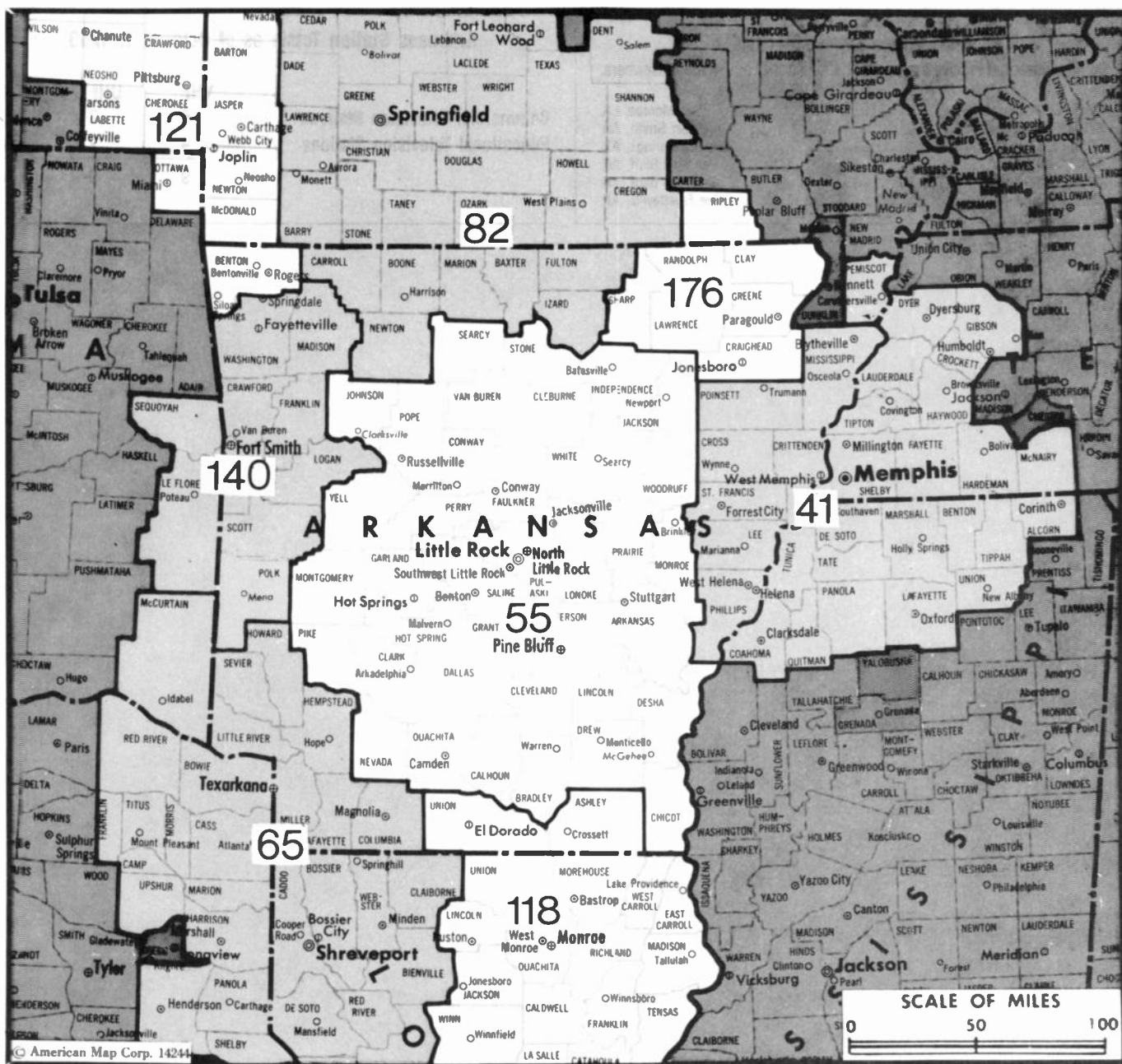
Began Operation: October 6, 1975.

Personnel:

RAUL SANCHEZ de APARICIO, manager.

Arbitron Data: Not available.

Would you like an easy
way to keep your
FACTBOOK up to date?
Subscribe to
**TELEVISION and CABLE
ACTION UPDATES!**
For subscription
information, call collect:
202-872-9200.



Market	Arbitron ADI TV Households	Rank	Market Area Commercial TV Stations
Memphis, TN	586,500	41	WHBQ-TV (13), WMC-TV (5), WMKW-TV (30), WPTY-TV (24), WREG-TV (3)
Little Rock, AR	455,900	55	KARK-TV (4), KASN (38), KATV (7), KLRT (16), KRZB-TV (26), KTHV (11), KVTN (25)
Shreveport, LA-Textarkana, TX	403,900	65	KMSS-TV (33), KSLA-TV (12), KTAL-TV (6), KTBS-TV (3)
Springfield, MO	295,300	82	KDEB-TV (27), KOLR (10), KSPR (33), KYTV (3)
Monroe, LA-El Dorado, AR	182,600	118	KARD (14), KMCT-TV (39), KNOE-TV (8), KTVE (10)
Joplin, MO-Pittsburg, KS	178,600	121	KOAM-TV (7), KODE-TV (12), KSNF (16)
Fort Smith, AR	153,700	140	KFSM-TV (5), KHBS (40), KHOG-TV (29), KPOM-TV (24)
Jonesboro, AR	68,500	176	KAIT-TV (8)

Arkansas

State Cross Reference List

Communities that receive programs of stations that are located elsewhere.

KTVE, El Dorado	See Monroe, LA
KPOM-TV, Fayetteville	See Fort Smith, AR
KRZB-TV, Little Rock	See Hot Springs, AR
KASN, Little Rock	See Pine Bluff, AR
KVTN, Little Rock	See Pine Bluff, AR
KTVP, Springdale	See Fayetteville, AR

Arkansas Station Totals as of October 1, 1989

	VHF	UHF	TOTAL
Commercial Television Stations	5	7	12
Educational Television Stations	4	2	6
	9	9	18

Arkansas—Fayetteville-Springdale

KHOG-TV

Ch. 29

(Satellite of KHBS, Fort Smith, AR)

Network Service: ABC.

Licensee: Sigma Broadcasting, Box 4150, Fort Smith, AR 72901.

Studio: See KHBS, Fort Smith.

Telephone: 501-521-1010.

Technical Facilities: Channel No. 29 (560-566 MHz). Authorized power: 700-kw visual, 140-kw aural. Antenna: 890-ft. above av. terrain, 556-ft. above ground, 2349-ft. above sea level.

Latitude 36° 00' 57"
Longitude 94° 04' 59"

Transmitter: Robinson Mtn., 5-mi. SE of Fayetteville.

Satellite Earth Stations: Scientific-Atlanta, 4-meter C-band; Microdyne, 3-meter Ku-band.

News Services: ABC, AP.

Ownership: Sigma Broadcasting, 100%. Sigma Broadcasting Ownership: Robert E. Hemreich, general partner, 70.00%; Cynthia Hemreich, general partner, 30.00%. Hemreichs also own KHBS(TV), Fort Smith, AR.

Began Operation: February 8, 1969. Left air Dec. 7, 1973. Sale to George T. Hernreich by Paul W. Milam Sr., et al., approved by FCC April 30, 1975. Resumed operation Dec. 8, 1977 (*Television Digest*, Vol. 17:50). Sale to present owners approved Feb. 19, 1985.

Represented (sales): MMT Marketing.

Represented (legal): Farrow, Schildhouse & Wilson.

Represented (engineering): Jules Cohen & Associates.

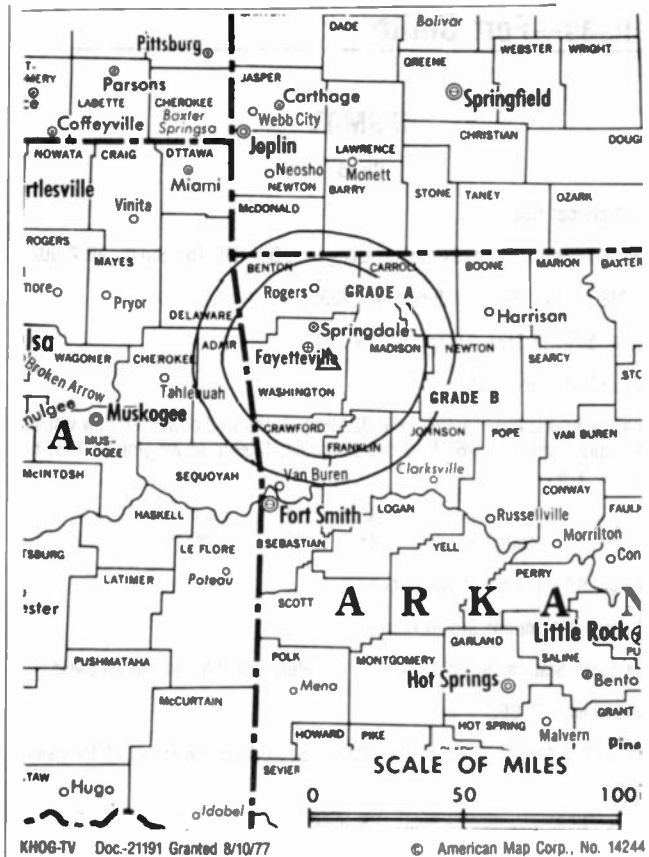
Personnel:

DARREL E. CUNNINGHAM, general manager.
CLIFF WALKER, station manager.
JARRELL WYATT, general sales manager.
RON EVANS, local sales manager.
MARVIN MACEDO, chief engineer.

Highest 30 Sec. Rate: \$400.

City of License: Fayetteville. **AOI:** Fort Smith. **Rank:** 140.

Total Households: © MSI Consumer Market Data as of 1/1/89. TV Homes, TV% and Circulation © 1989 Arbitron. County coverage based on Arbitron study.



KHOG-TV Doc.-21191 Granted 8/10/77

© American Map Corp., No. 14244

Net Weekly Circulation	State County	Total Households	TV Households	%
50% & Over				
ARKANSAS				
	Benton	36,100	35,400	98
	Madison	4,700	4,500	96
	Washington	41,100	40,300	98
Between 25-49%				
ARKANSAS				
	Carroll	7,900	7,800	99
Between 5-24%				
ARKANSAS				
	Crawford	15,400	15,100	98
MISSOURI				
	Mc Donald	6,100	6,000	98
OKLAHOMA				
	Adair	7,100	6,900	97
	Delaware	11,200	10,900	97
Station Totals		129,600	126,900	98
Net Weekly Circulation (1989)				65,600
Average Daily Circulation (1989)				41,200

Arkansas—Fort Smith

KFSM-TV

Ch. 5

Network Service: CBS.

Licensee: The Times Southwest Broadcasting Inc., Box 369, Fort Smith, AR 72902.

Studio: 318 N. 13th St., Fort Smith, AR 72901.

Telephone: 501-783-3131. TWX: 910-723-7672.

Fax: 501-783-3131 Ext. 222.

Technical Facilities: Channel No. 5 (76-82 MHz). Authorized power: 100-kw visual, 12.7-kw aural. Antenna: 1260-ft. above av. terrain, 1209-ft. above ground, 1986-ft. above sea level.

Latitude 35° 30' 43"
Longitude 94° 21' 38"

Transmitter: 9.5-mi. NNE of Fort Smith.

Multichannel TV Sound: Stereo only.

Satellite Earth Station: Scientific-Atlanta, 7-meter; Scientific-Atlanta receivers.

News Services: AP, CBS.

Ownership: The New York Times Co., 100%. See Group Ownership of Television Stations.

Began Operation: December 3, 1956. Sale to George T. Hemreich and Harry Pollock-Harry Newton Co. by Salome Nakdimen as administrator for husband's estate approved by FCC Feb. 27, 1957 and June 27, 1957 (*Television Digest*, Vol. 13:9, 26). Pollock's purchase of 50% from George T. Hemreich approved by FCC March 5, 1958 (Vol. 14:6, 10). Sale of 51% by Harry Pollock to Donald Reynolds (who earlier had acquired 49%) approved by FCC Jan. 7, 1959 (Vol. 14:36, 52; 15:2). Sale to Buford Television by Donald Reynolds approved by FCC April 4, 1973 (Vol. 12:38; 13:15). Sale to present owner approved July 31, 1979 (Vol. 19:4).

Represented (sales): Katz Television.

Represented (legal): Koteen & Naftalin.

Represented (engineering): Jules Cohen & Associates.

Personnel:

ROBERT EOFF, president & general manager.
GENE GRAHAM, vice president & general sales manager.
LARRY DUNCAN, chief engineer.
DENNIS MEEKS, operations & program manager.
MARY LEE FRASE, promotion manager.
JIM TURPIN, news director.
MARK HOWELL, business manager.
JIM BELL, marketing director.

Highest One Hour Rate: \$3000.

Highest 30 Sec. Rate: \$1500.

NETWORK BASE HOURLY RATE: \$425.

City of License: Fort Smith. AOI: Fort Smith. Rank: 140.

Total Households: © MSI Consumer Market Data as of 1/1/89. TV Homes, TV% and Circulation © 1989 Arbitron. County coverage based on Arbitron study.

Net Weekly Circulation	State County	Total Households	TV Households	%
50% & Over	ARKANSAS			
	Benton	36,100	35,400	98
	Crawford	15,400	15,100	98
	Franklin	6,100	6,000	98
	Johnson	7,200	7,000	97
	Logan	7,800	7,600	98
	Madison	4,700	4,500	96
	Polk	6,600	6,400	97
	Scott	4,100	4,000	98



Net Weekly Circulation	State County	Total Households	TV Households	%
50% & Over	OKLAHOMA			
	Sebastian	40,000	39,600	99
	Washington	41,100	40,300	98
	Latimer	3,800	3,700	97
	Le Flore	17,200	16,900	98
Between 25-49%	ARKANSAS			
	Pope	16,700	16,400	98
	Yell	7,000	6,900	99
	OKLAHOMA			
	Adair	7,100	6,900	97
Between 5-24%	ARKANSAS			
	Carroll	7,900	7,800	99
	Montgomery	3,500	3,400	97
	Newton	3,100	3,000	97
	MISSOURI			
Mc Donald	6,100	6,000	98	
Station Totals	OKLAHOMA			
	Delaware	11,200	10,900	97
	Pushmataha	5,200	5,100	98
Station Totals		275,400	270,000	98
Net Weekly Circulation (1989)				170,200
Average Daily Circulation (1989)				107,000

Need Broadcast TV or Cable TV Mail Labels From the Factbook?

Call Information Marketing Services
703-560-0710

Arkansas—Fort Smith

KHBS

Ch. 40

(Operates satellite KHOG-TV, Fayetteville-Springdale, AR)

Network Service: ABC.

Licensee: Sigma Broadcasting, Box 4150, Fort Smith, AR 72914.

Studio: 2415 N. Albert Pike, Fort Smith, AR 72901.

Telephone: 501-783-4040.

Technical Facilities: Channel No. 40 (626-632 MHz). Authorized power: 3160-kw max. visual, 316-kw max. aural. Antenna: 2000-ft. above av. terrain, 225-ft. above ground, 2609-ft. above sea level.

Latitude 35° 04' 16''
Longitude 94° 40' 46''

Transmitter: Cavanal Mountain.

Satellite Earth Stations: Microdyne, 5-meter C-band; Microdyne, 5-meter Ku-band; Microdyne, 3-meter Ku-band; Andrew, 7-meter C-band; Andrew, 4.5-meter C-band; Avantek receivers.

SNG Mobile Dish: Transmit/receive Andrew, 2.3-meter Ku-band.

News Services: ABC, AP.

Ownership: Sigma Broadcasting, 100% Sigma Broadcasting Ownership: Robert E. Herrreich, general partner, 70.00%; Cynthia Herrreich, general partner, 30.00%. Herrreichs also own KHOG-TV, Fayette-Springdale, AR.

Began Operation: July 28, 1971. Sale to present owners by George T. Herrreich approved by FCC Feb. 19, 1985.

Represented (sales): MMT Marketing.

Represented (legal): Farrow, Schildhouse & Wilson.

Represented (engineering): Jules Cohen & Associates.

Personnel:

DARREL CUNNINGHAM, general manager.
JARRELL WYATT, general sales manager.
NANCY DOLAN, national sales coordinator.
DON VEST, director of engineering.
LARRY FRIDDLE, chief engineer.
CRAIG CANNON, news director.
TIM BASS, program director.
TESSA COLTHARP, promotion director.
BILL KIBLER, business manager.

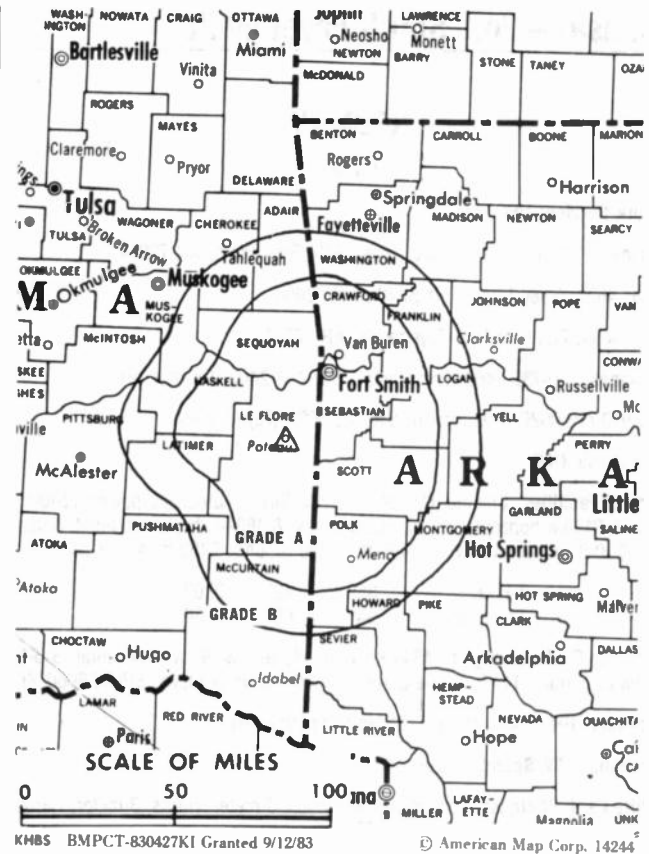
Highest 30 Sec. Rate: \$400.

NETWORK BASE HOURLY RATE: \$400.

City of License: Fort Smith. **AOI:** Fort Smith. **Rank:** 140.

Total Households: © MSI Consumer Market Data as of 1/1/89. TV Homes, TV% and Circulation © 1989 Arbitron. County coverage based on Arbitron study.

Net Weekly Circulation	State County	Total Households	TV Households	Households %
50% & Over	ARKANSAS			
	Crawford	15,400	15,100	98
	Franklin	6,100	6,000	98



Net Weekly Circulation	State County	Total Households	TV Households	Households %
50% & Over	Logan	7,800	7,600	98
	Scott	4,100	4,000	98
	Sebastian	40,000	39,600	99
	OKLAHOMA			
	Le Flore	17,200	16,900	98
	Sequoyah	12,700	12,400	98
Between 25-49%	ARKANSAS			
	Johnson	7,200	7,000	97
Between 5-24%	ARKANSAS			
	Madison	4,700	4,500	96
	Montgomery	3,500	3,400	97
	Polk	6,600	6,400	97
	Washington	41,100	40,300	98
	Yell	7,000	6,900	99
	OKLAHOMA			
	Adair	7,100	6,900	97
Haskell	4,800	4,700	98	
Latimer	3,800	3,700	97	
Mc Curtain	13,000	12,700	98	
Pushmataha	5,200	5,100	98	
Station Totals		207,300	203,200	98
Net Weekly Circulation (1989)				85,300
Average Daily Circulation (1989)				52,500

Arkansas—Fort Smith-Fayetteville

KPOM-TV

Ch. 24

Network Service: NBC.

Licensee: J. D. G. Television Inc., Box 4610, Fort Smith, AR 72914.

Studio: 4624 Kelley Hwy., Fort Smith, AR 72904.

Studio: 4040 Frontage Rd., Fayetteville, AR 72703.

Telephones: 501-785-2400 (Fort Smith); 501-443-2400 (Fayetteville).

TWX: 910-720-0029 (Fort Smith); 910-720-0028 (Fayetteville).

Fax: 501-785-3169.

Technical Facilities: Channel No. 24 (530-536 MHz). Authorized power: 2510-kw max. & 912-kw horizontal visual, 505-kw max. & 182-kw horizontal aural. Antenna: 1040-ft. above av. terrain, 499-ft. above ground, 2469-ft. above sea level.

Latitude 35° 42' 37.00"
Longitude 94° 08' 14.50"

Requests CP for change to 4349-kw max. visual, 434.9-kw max. aural, 316-ft. above av. terrain, 144-ft. above ground, 144-ft. above sea level. BPCT-860807KE.

Transmitter: RR 2, 4.2-mi. NNE of Mountainburg, AR.

Multichannel TV Sound: Stereo only.

Satellite Earth Stations: Automation Techniques, 3-meter; Harris, 3-meter; Harris, 8-meter; M/A-Com, 4-meter.

News Services: AP, Conus.

Ownership: Martha W. Griffin, chmn.; Duane Harm, pres., 5.00%; Larry E. Chapuis, v.p.-treas.; John W. Griffin, v.p.; David F. Griffin, v.p.; Almedia L. Oliver, secy.; T. Ray Phillips III, asst. secy.; Griffin Television Inc., 95%. See Group Ownership of Television Stations.

Began Operation: November 12, 1978. Sale to present owners by Raymond G. Schindler, et al. approved by FCC Dec. 11, 1985. Previous sale by MCM Bcstg. approved by FCC May 8, 1981.

Represented (sales): TeleRep Inc.

Represented (legal): Fletcher, Heald & Hildreth.

Represented (engineering): Cohen, Dippell & Everist, P.C.

Personnel:

JOHN McCUTCHEON, general manager.
BARBARA HUGGINS, local sales manager.
ROB KRIER, national sales manager.
KEN HANSEN, chief engineer.
DOUG RETHERFORD, news director.
VERLENE TADLOCK, program director.
VERN McKIMMEY, promotion director.

Highest One Hour Rate: \$2500.

Highest 30 Sec. Rate: \$700.

NETWORK BASE HOURLY RATE: \$250.

City of License: Fort Smith. ADI: Fort Smith. Rank: 140.

Total Households: © MSI Consumer Market Data as of 1/1/89. TV Homes, TV% and Circulation © 1989 Arbitron. County coverage based on Arbitron study.

Net Weekly Circulation	State County	Total Households	TV Households	%
50% & Over	ARKANSAS Crawford	15,400	15,100	98
	Franklin	6,100	6,000	98



Net Weekly Circulation	State County	Total Households	TV Households	%
50% & Over	Sebastian	40,000	39,600	99
	Washington	41,100	40,300	98
	OKLAHOMA Le Flore	17,200	16,900	98
Between 25-49%	ARKANSAS Benton	36,100	35,400	98
	Johnson	7,200	7,000	97
	Logan	7,800	7,600	98
	Madison	4,700	4,500	96
	Scott	4,100	4,000	98
	OKLAHOMA Sequoyah	12,700	12,400	98
Between 5-24%	ARKANSAS Polk	6,600	6,400	97
	OKLAHOMA Adair	7,100	6,900	97
	Haskell	4,800	4,700	98
Station Totals		210,900	206,800	98
Net Weekly Circulation (1989)			122,700	
Average Daily Circulation (1989)			67,300	

NEED BROADCAST TV OR CABLE TV DATA FROM THE FACTBOOK ON TAPE OR DISKETTE? NEED CUSTOMIZED REPORTS?

Call Warren Publishing's
Market Research & Data Sales Dept.

202-872-9200

Arkansas—Hot Springs

KRZB-TV

Ch. 26

Network Service: None, independent.

Licensee: PPD & G Inc., Debtor-in-Possession, 125 Corporate Dr., Hot Springs, AR 71914.

Studio: 236 Central, Box 3230, Hot Springs, AR 71914.

Telephone: 501-525-4726.

Technical Facilities: Channel No. 26 (542-548 MHz). Authorized power: 244.9-kw max. visual, 24.5-kw max. aural. Antenna: 936-ft. above av. terrain, 525-ft. above ground, 1465-ft. above sea level.

Latitude	34°	22'	20"
Longitude	93°	02'	47"

Holds CP for change to 5000-kw max. visual, 902-ft. above av. terrain, 466-ft. above ground, 1417-ft. above sea level, lat. 34° 22' 17", long. 93° 02' 16", transmitter to Jack Mountain, 2.5-mi. S of Hot Springs. BPCT-870824KH.

Transmitter: Jack Mountain, 6-mi. S of Hot Springs.

Multichannel TV Sound: Stereo only.

Satellite Earth Stations: 3 in operation; Harris receivers.

Ownership: Bell Equities Inc., 66.7%; Don E. Pittman, 11.1%; Leonard K. Dunn, 6.1%; Patrick B. Parker, 16.1%. Rick Cobb, pres.; Rod Grandy, v.p.-secy.-treas. Bell Equities Inc. Ownership: Melvyn Bell, 100%. BEI owns licensee of KPAL(AM), North Little Rock & KQLV(FM), Sheridan, AR.

Began Operation: February 7, 1986. Left air May 31, 1988. Resumed operation January 1, 1989.

Represented (legal): Wiley, Rein & Fielding.

Represented (engineering): Moffet, Larson & Johnson Inc.

Personnel:

RICK COBB, general manager.
 JOANN LOY, general sales manager.
 DAVID STEWART, chief engineer.



RALPH JACKSON, program director.
 DEBBIE DANIELS, business manager.

Highest 30 Sec. Rate: \$70.

Arbitron Data: Not available.

City of License: Hot Springs. ADI: Little Rock. Rank: 55.

Arkansas—Jonesboro

KAIT-TV

Ch. 8

Network Service: ABC.

Licensee: Cosmos Bcstg. Corp., Box 790, Jonesboro, AR 72403.

Studio: Hwy. 141 North, Jonesboro, AR 72401.

Telephone: 501-931-8888. TWX: 910-728-6503. Fax: 501-933-8058.

Technical Facilities: Channel No. 8 (180-186 MHz). Authorized power: 316-kw visual, 41.7-kw aural. Antenna: 1750-ft. above av. terrain, 1799-ft. above ground, 2049-ft. above sea level.

Latitude 35° 53' 17"
Longitude 90° 56' 09"

Transmitter: 0.6-mi. NE of Egypt School, Egypt.

Satellite Earth Stations: ADM, 6.1-meter C-band; Andrew, 4.5-meter C-band; Andrew, 7.3-meter C-band; GE, 3.5-meter Ku-band; Avantek, Avcom, M/A-Com receivers.

News Services: ABC, AP, CNS, NIWS, NOAA.

Ownership: Cosmos Broadcasting Corp., 100%. See Group Ownership of Television Stations.

Began Operation: July 15, 1963. Sale to Channel Communications Inc. by George T. Herrreich approved by FCC May 15, 1984 (Television Digest, Vol. 24:9). Sale to present owner by Channel approved by FCC Nov. 12, 1986 (Vol. 26:39, 49).

Represented (sales): Harrington, Righter & Parsons Inc.

Represented (legal): Dow, Lohnes & Albertson.

Personnel:

- HAROLD CULVER, vice president & general manager.
- MIKE RICKWALD, general sales manager.
- ED WHITE, news director.
- AL BLANKS, local sales manager.
- TONI INBODEN, program director.
- GERALD ERICKSON, chief engineer.
- BRIAN REGA, promotion director.
- ARTIE BEDARD, business manager.
- COBY COOPER, marketing director.

Highest One Hour Rate: \$1900.

Highest 30 Sec. Rate: \$700.

NETWORK BASE HOURLY RATE: \$825.

City of License: Jonesboro. ADI: Jonesboro. Rank: 176.

Total Households: © MSI Consumer Market Data as of 1/1/89. TV Homes, TV% and Circulation © 1989 Arbitron. County coverage based on Arbitron study.

Net Weekly Circulation	State County	Total Households	TV Households	%
50% & Over	ARKANSAS			
	Clay	7,800	7,700	99
	Craighead	24,200	23,900	99
	Cross	6,800	6,700	99
	Fulton	4,500	4,300	96
	Greene	12,400	12,200	98
	Independence	12,100	11,900	98
	Izard	4,500	4,300	96
	Jackson	7,700	7,600	99
	Lawrence	7,200	7,000	97
	Mississippi	19,600	19,300	98
	Poinsett	9,300	9,200	99
	Randolph	6,600	6,400	97
Sharp	6,500	6,300	97	



KAIT-TV BNPCT-4617 Granted 7/17/80 © American Map Corp., No. 14244

Net Weekly Circulation	State County	Total Households	TV Households	%
50% & Over	MISSOURI			
	Butler	15,000	14,600	97
	Carter	2,100	2,000	95
	Dunklin	13,200	12,900	98
	Oregon	4,000	3,800	95
	Pemiscot	8,500	8,300	98
Ripley	5,200	4,900	94	
Between 25-49%	ARKANSAS			
	Lee	5,100	4,900	97
	St Francis	9,900	9,700	98
Stone	3,700	3,600	97	
Between 5-24%	MISSOURI			
	Stoddard	11,200	11,000	98
	ARKANSAS			
	Baxter	13,800	13,500	98
	Cleburne	8,200	8,000	98
	Crittenden	16,800	16,500	98
	Monroe	4,500	4,400	98
	Prairie	3,800	3,700	97
	White	19,500	19,200	98
	Woodruff	3,800	3,700	97
	MISSOURI			
	Howell	11,900	11,400	96
	New Madrid	7,800	7,600	97
Ozark	3,500	3,400	97	
Shannon	2,900	2,700	93	
Wayne	4,900	4,800	98	
Station Totals		308,500	301,400	98
Net Weekly Circulation (1989)			165,100	
Average Daily Circulation (1989)			100,300	

Arkansas—Little Rock

KARK-TV

Ch. 4

Network Service: NBC.

Licensee: KARK-TV Inc., 201 W. Third St., Little Rock, AR 72203.

Studio: 201 W. Third St., Little Rock, AR 72203.

Telephone: 501-376-2481. TWX: 910-722-7417.

Technical Facilities: Channel No. 4 (66-72 MHz). Authorized power: 100-kw visual, 20-kw aural. Antenna: 1650-ft. above av. terrain, 1042-ft. above ground, 2072-ft. above sea level.

Latitude 34° 47' 57"
Longitude 92° 29' 59"

Transmitter: Shinn Mtn.

Multichannel TV Sound: Stereo only.

Satellite Earth Stations: Transmit/receive Harris, 11-meter Ku-band; Harris, 3.5-meter Ku-band; Microdyne receivers.

News Services: AP, UPI, NBC, CNN Headline News.

Ownership: Morris Network Inc., 100%. See Group Ownership of Television Stations.

Began Operation: April 15, 1954. Sale to Mullins by T. K. Barton family approved Jan. 19, 1966 (Television Digest, Vol. 5:32; 6:4). Sale to Combined by Mullins Bcstg. Co. approved by FCC Jan. 26, 1972 (Vol. 11:15, 22; 12:5). Merger of Combined Communicators & Gannett Co. approved June 7, 1979 (Vol. 18:20, 38; 19:24). Sale to United by Gannett Co. approved by FCC Feb. 17, 1983. Sale to present owners by United Bcstg. Corp. approved by FCC March 31, 1988 (Vol. 28:6).

Represented (sales): Katz Television.

Represented (legal): Gammon & Grange.

Represented (engineering): Lohnes & Culver.

Personnel:

H. DEAN HINSON, general manager.
TOM BONNER, station manager.
CLYDE ANDERSON, general sales manager.
BOB DENMAN, local sales manager.
BOB STEEL, news director.
DICK STORY, production manager.
MARY MAY, traffic manager.
BILL ADDINGTON, chief engineer.
SUSAN NEWKIRK, promotion director.
ANNE WRIGHT, director, community relations.
JOE WELCH, business manager.

Highest One Hour Rate: \$15000.

Highest 30 Sec. Rate: \$1600.

NETWORK BASE HOURLY RATE: \$1550.

City of License: Little Rock. **ADI:** Little Rock. **Rank:** 55.

Total Households: © MSI Consumer Market Data as of 1/1/89. TV Homes, TV% and Circulation © 1989 Arbitron. County coverage based on Arbitron study.

Net Weekly Circulation	State County	Total Households	TV Households	Households %
50% & Over				
	Arkansas	8,600	8,500	99
	Bradley	5,200	5,100	98
	Calhoun	2,200	2,200	100
	Clark	8,200	8,100	99
	Cleburne	8,200	8,000	98
	Cleveland	3,000	2,900	97
	Conway	7,100	7,000	99
	Dallas	4,000	3,900	98
	Desha	6,600	6,500	98
	Drew	6,500	6,300	97
	Faulkner	19,800	19,500	98
	Franklin	6,100	6,000	98
	Garland	32,300	31,800	98



Net Weekly Circulation	State County	Total Households	TV Households	Households %
50% & Over				
	Grant	5,100	5,000	98
	Hot Spring	10,700	10,500	98
	Independence	12,100	11,900	98
	Jackson	7,700	7,600	99
	Jefferson	30,800	30,300	99
	Johnson	7,200	7,000	97
	Lincoln	3,600	3,500	97
	Logan	7,800	7,600	98
	Lonoke	13,800	13,600	99
	Monroe	4,500	4,400	98
	Montgomery	3,500	3,400	97
	Nevada	3,800	3,700	97
	Ouachita	12,800	12,500	98
	Perry	2,900	2,900	100
	Pike	4,200	4,100	98
	Polk	6,600	6,400	97
	Pope	16,700	16,400	98
	Prairie	3,800	3,700	97
	Pulaski	135,800	134,600	99
	Saline	20,200	20,000	99
	Searcy	3,600	3,500	97
	Stone	3,700	3,600	97
	Van Buren	6,300	6,200	98
	White	19,500	19,200	98
	Woodruff	3,800	3,700	97
	Yell	7,000	6,900	99

Net Weekly Circulation	State County	Total Households	TV Households	Households %
Between 25-49%				
	Baxter	13,800	13,500	98
	Boone	11,600	11,400	98
	Greene	12,400	12,200	98

(Continued on page A-96)

Station Totals	Total Households	TV Households	Households %
Station Totals	708,100	696,200	98
Net Weekly Circulation (1989)		469,500	
Average Daily Circulation (1989)		306,100	

Arkansas—Little Rock

KATV

Ch. 7

Network Service: ABC.

Licensee: Allbritton Broadcasting Inc., 401 Main St., Box 77, Little Rock, AR 72201.

Studios: 401 Main St., Little Rock, AR 72201; Jefferson Square, Pine Bluff, AR 71611.

Telephone: 501-372-7777. TWX: 501-721-8372.

Technical Facilities: Channel No. 7 (174-180 MHz). Authorized power: 316-kw visual, 50-kw aural. Antenna: 2006-ft. above av. terrain, 2000-ft. above ground, 2272-ft. above sea level.

Latitude 34° 28' 22.60"
Longitude 92° 12' 10.50"

Transmitter: U.S. Hwy. 65, 2-mi. N of Redfield, AR.

Multichannel TV Sound: Separate audio program.

Satellite Earth Stations: Andrew, 7.3-meter C-band; Andrew, 4.5-meter C-band; Comtech, 7.3-meter C-band; Avantek, Microdyne, Pinzone receivers.

News Service: AP.

Ownership: Allbritton Communications Co. See Group Ownership of Television Stations.

Began Operation: December 19, 1953. John T. Griffin and James C. Leake increased holdings from 45% to 50% each when Bryan Mathes sold them his 10% stock (*Television Digest*, Vol. 16:45). Reorganization resulted in Griffin owning 55.81%. Transfer of control to Leakes approved by FCC Sept. 19, 1969 (Vol. 9:15). Sale to present owner by Leake Industries approved by FCC Feb. 14, 1983 (Vol. 22:45).

Represented (sales): Petry Television Inc.

Represented (legal): Hogan & Hartson.

Represented (engineering): Cohen, Dippell & Everist, P.C.

Personnel:

DALE NICHOLSON, president & general manager.
KEN KOEPKA, vice president, broadcast operations & engineering.
RON KELLY, national sales manager.

Highest One Hour Rate: \$8000.

Highest 30 Sec. Rate: \$2000.

NETWORK BASE HOURLY RATE: \$1250.

City of License: Little Rock. ADI: Little Rock. Rank: 55.

Total Households: © MSI Consumer Market Data as of 1/1/89. TV Homes, TV% and Circulation © 1989 Arbitron. County coverage based on Arbitron study.

Net Weekly Circulation	State County	Total Households	TV Households	%
50% & Over	Arkansas	8,600	8,500	99
	Ashley	9,400	9,200	98
	Bradley	5,200	5,100	98
	Calhoun	2,200	2,200	100
	Chicot	5,700	5,500	96
	Clark	8,200	8,100	99
	Cleburne	8,200	8,000	98
	Cleveland	3,000	2,900	97
	Conway	7,100	7,000	99
	Dallas	4,000	3,900	98
	Desha	6,600	6,500	98
	Drew	6,500	6,300	97
	Faulkner	19,800	19,500	98
	Garland	32,300	31,800	98
	Grant	5,100	5,000	98
	Hot Spring	10,700	10,500	98
	Independence	12,100	11,900	98
	Jackson	7,700	7,600	99
	Jefferson	30,800	30,300	99
	Johnson	7,200	7,000	97
	Lee	5,100	4,900	97



Net Weekly Circulation	State County	Total Households	TV Households	%
50% & Over	Lincoln	3,600	3,500	97
	Lonoke	13,800	13,600	99
	Monroe	4,500	4,400	98
	Montgomery	3,500	3,400	97
	Nevada	3,800	3,700	97
	Ouachita	12,800	12,500	98
	Perry	2,900	2,900	100
	Phillips	11,000	10,700	97
	Pike	4,200	4,100	98
	Pope	16,700	16,400	98
	Prairie	3,800	3,700	97
	Pulaski	135,800	134,600	99
	Saline	20,200	20,000	99
	Stone	3,700	3,600	97
	Union	18,600	18,300	98
	Van Buren	6,300	6,200	98
	White	19,500	19,200	98
Woodruff	3,800	3,700	97	
Yell	7,000	6,900	99	
Between 25-49%	ARKANSAS			
	Baxter	13,800	13,500	98
	Columbia	9,700	9,500	98
	Crittenden	16,800	16,500	98
	Cross	6,800	6,700	99
	Hempstead	8,700	8,500	98
	Little River	5,100	5,000	98
	Polk	6,600	6,400	97
	St Francis	9,900	9,700	98
	MISSISSIPPI			
Bolivar	14,400	14,000	98	
Coahoma	12,200	12,000	98	
Washington	23,700	23,200	98	

(Continued on page A-96)

Station Totals	862,200	847,700	98
Net Weekly Circulation (1989)		500,400	
Average Daily Circulation (1989)		306,100	

Arkansas—Little Rock

KLRT

Ch. 16

Network Service: None, independent.

Licensee: LRTV Ltd. Partnership, 630 Third Ave., New York, NY 10017.

Studio: 11711 W. Markham, Little Rock, AR 72211.

Telephone: 501-375-1616.

Technical Facilities: Channel No. 16 (482-488 MHz). Authorized power: 5000-kw max. visual, 500-kw max. aural. Antenna: 1772-ft. above av. terrain, 1266-ft. above ground, 2220-ft. above sea level.

Latitude 34° 47' 57"
Longitude 92° 29' 29"

Transmitter: Shinall Mtn., 3-mi. W of Little Rock.

Satellite Earth Stations: Microdyne, 5-meter C-band; Microdyne, 3.7-meter C-band; RCA Americom Ku-band; M/A-Com, Microdyne, RCA Americom receivers.

Ownership: SCS Communications of Little Rock Inc., gen. partner, 74.00%; Agronomics Inc., ltd. partner, 6.00%; Teleco Arkansas Inc., ltd. partner, 5.00%; Little Rock TV 16 Inc., ltd. partner, 5.00%; Central Arkansas Television Inc., ltd. partner, 5.00%; May Broadcasting Co. of Arkansas Inc., ltd. partner, 5.00%. Garrett F. Scollard, chmn.-pres. controls SCS Communications of Little Rock Inc.

Began Operation: June 26, 1983.

Represented (sales): MMT Sales Inc.

Represented (legal): Crowell & Moring.

Represented (engineering): David Steel & Associates Inc.

Personnel:

- STEVE SCOLLARD, vice president & general manager.
- VICKI RICE, program manager.
- MIGUEL COPELLO, director of operations & assistant programmer.
- JOANNE MOONEY CANELLI, general sales manager.
- CALVIN DRING, national sales manager.
- BRIAN COOMBS, chief engineer.
- DAN McFADDEN, promotion director.
- YVONNE CORNET, business manager.

Highest 30 Sec. Rate: \$700.

City of License: Little Rock. **ADI:** Little Rock. **Rank:** 55.

Total Households: © MSI Consumer Market Data as of 1/1/89. TV Homes, TV% and Circulation © 1989 Arbitron. County coverage based on Arbitron study.

Net Weekly Circulation	State County	Total Households	TV Households	%
50% & Over				
	ARKANSAS			
	Arkansas	8,600	8,500	99
	Clark	8,200	8,100	99
	Conway	7,100	7,000	99
	Faulkner	19,800	19,500	98
	Grant	5,100	5,000	98
	Jefferson	30,800	30,300	99
	Lonoke	13,800	13,600	99
	Monroe	4,500	4,400	98
	Prairie	3,800	3,700	97
	Pulaski	135,800	134,600	99



KLRT BMPCT-830126KE Granted 4/20/83 American Map Corp. 142-44

Net Weekly Circulation	State County	Total Households	TV Households	%
50% & Over				
	Saline	20,200	20,000	99
	White	19,500	19,200	98
Between 25-49%				
ARKANSAS				
	Bradley	5,200	5,100	98
	Cleburne	8,200	8,000	98
	Dallas	4,000	3,900	98
	Desha	6,600	6,500	98
	Drew	6,500	6,300	97
	Garland	32,300	31,800	98
	Hot Spring	10,700	10,500	98
	Jackson	7,700	7,600	99
	Johnson	7,200	7,000	97
	Perry	2,900	2,900	100
	Pope	16,700	16,400	98
	Van Buren	6,300	6,200	98
	Woodruff	3,800	3,700	97
	Yell	7,000	6,900	99
Between 5-24%				
ARKANSAS				
	Chicot	5,700	5,500	96
	Cleveland	3,000	2,900	97
	Lincoln	3,600	3,500	97
	Nevada	3,800	3,700	97
	Stone	3,700	3,600	97
Station Totals		422,100	415,900	99
Net Weekly Circulation (1989)				213,000
Average Daily Circulation (1989)				87,500

Arkansas—Little Rock

KTHV

Ch. 11

Network Service: CBS.

Licensee: Arkansas Television Co., Box 269, Little Rock, AR 72203.

Studio: 8th & Izard Sts., Little Rock, AR 72203.

Telephone: 501-376-1111. TWX: 910-722-7486.

Technical Facilities: Channel No. 11 (198-204 MHz). Authorized power: 316-kw visual, 37.6-kw aural. Antenna: 1710-ft. above av. terrain, 1098-ft. above ground, 2128-ft. above sea level.

Latitude 34° 47' 57"
Longitude 92° 29' 59"

Transmitter: Shinal Mountain.

Satellite Earth Station: Microdyne, 7-meter; Microdyne receivers.

News Services: AP, UPI.

Ownership: Arkansas Television Co. K. A. Engle Trust, 81.26%; C. Stanley Berry, chmn.-v.p.-secy., 6.34%; Marcus B. George, pres.-treas., 6.34%.

Began Operation: November 27, 1955.

Represented (sales): Seltel Inc.

Represented (legal): Dempsey & Koplovitz.

Personnel:

- ROBERT L. BROWN, president & general manager.
- DOUG LAUGHTER, vice president, station operations.
- CHRIS BAILEY, general sales manager.
- LONNIE GIBBONS, national sales manager.
- JERRY GARRETT, local sales manager.
- BOB HICKS, program manager.
- STEVE DOAN, production manager.
- FRED ANDERSON, director of engineering.
- JOHN REHRAVER, news director.
- MARIE CLINTON, promotion director.

Highest 30 Sec. Rate: \$900.

NETWORK BASE HOURLY RATE: \$725.

City of License: Little Rock. **ADI:** Little Rock. **Rank:** 55.

Total Households: © MSI Consumer Market Data as of 1/1/89. TV Homes, TV% and Circulation © 1989 Arbitron. County coverage based on Arbitron study.

Net Weekly Circulation	State County	Total Households	TV Households	%
50% & Over	ARKANSAS	8,600	8,500	99
	Arkansas	8,600	8,500	99
	Bradley	5,200	5,100	98
	Clark	8,200	8,100	99
	Cleburne	8,200	8,000	98
	Cleveland	3,000	2,900	97
	Conway	7,100	7,000	99
	Dallas	4,000	3,900	98
	Desha	6,600	6,500	98
	Drew	6,500	6,300	97
	Faulkner	19,800	19,500	98
	Garland	32,300	31,800	98
	Grant	5,100	5,000	98
	Hot Spring	10,700	10,500	98
	Independence	12,100	11,900	98
	Izard	4,500	4,300	96
	Jackson	7,700	7,600	99
	Jefferson	30,800	30,300	99
	Johnson	7,200	7,000	97
Lincoln	3,600	3,500	97	
Logan	7,800	7,600	98	
Lonoke	13,800	13,600	99	
Monroe	4,500	4,400	98	
Montgomery	3,500	3,400	97	
Nevada	3,800	3,700	97	



KTHV BPCT-850507KF Granted 8/15/85 © American Map Corp., No. 14244

Net Weekly Circulation	State County	Total Households	TV Households	%
50% & Over	Ouachita	12,800	12,500	98
	Perry	2,900	2,900	100
	Pike	4,200	4,100	98
	Pope	16,700	16,400	98
	Prairie	3,800	3,700	97
	Pulaski	135,800	134,600	99
	Saline	20,200	20,000	99
	Searcy	3,600	3,500	97
	Stone	3,700	3,600	97
	Van Buren	6,300	6,200	98
	White	19,500	19,200	98
	Woodruff	3,800	3,700	97
	Yell	7,000	6,900	99

ARKANSAS				
Between 25-49%	Baxter	13,800	13,500	98
	Boone	11,600	11,400	98
	Calhoun	2,200	2,200	100
	Chicot	5,700	5,500	96
	Franklin	6,100	6,000	98
	Hempstead	8,700	8,500	98
	Lee	5,100	4,900	97
	Phillips	11,000	10,700	97
	Polk	6,600	6,400	97
	St Francis	9,900	9,700	98
	Sevier	5,600	5,500	98

ARKANSAS				
Between 5-24%	Carroll	7,900	7,800	99
	Craighead	24,200	23,900	99
	Cross	6,800	6,700	99
	Fulton	4,500	4,300	96

(Continued on page A-96)

Station Totals	676,600	665,400	98
Net Weekly Circulation (1989)		436,500	
Average Daily Circulation (1989)		246,000	

Arkansas—Pine Bluff

KASN

(formerly KJTM-TV)

Ch. 38

Network Service: Fox.

Licensee: MMC TV Corp., 320 N. Michigan Ave., Chicago, IL 60601.

Studio: 7123 I-30, Suite 54, Little Rock, AR 72209.

Mailing Address: Box 19328, Little Rock, AR 72219.

Telephone: 501-562-3838. **Fax:** 501-562-2825.

Technical Facilities: Channel No. 38 (614-620 MHz). Authorized power: 5000-kw max. visual, 500-kw max. aural. Antenna: Circularly polarized, 1945-ft. above av. terrain, 1879-ft. above ground, 2219-ft. above sea level.

Latitude 34° 26' 31"
Longitude 92° 13' 03"

Transmitter: 2-mi. W of Redfield.

Multichannel TV Sound: Stereo only.

Satellite Earth Stations: M/A-Com, 3-meter C-band; Scientific-Atlanta, 5-meter Ku-band; United Satellite Systems, 5-meter C-band; United Satellite Systems, 5-meter C-band; M/A-Com, Panasonic, Scientific-Atlanta receivers.

Ownership: Paula Baird Pruett, pres., 100%; Steven J. Pruett, v.p. P.B. Pruett has interest in WMSN-TV, Madison, WI.

Began Operation: June 17, 1986.

Represented (sales): Blair Television.

Represented (engineering): John Fergie & Associates.

Personnel:

- EDWIN GROVES, vice president & general manager.
- CAROL HUMPHRIES-SMITH, operations & program manager.
- LANNY KIEST, general sales manager.
- TY SMITH, national sales manager.
- RICHARD DUNCAN, director of engineering.
- JOY ROSS SCARBROUGH, promotion director.
- SARAH HUGEN, business manager.

Highest 30 Sec. Rate: \$400.

City of License: Pine Bluff. **ADI:** Little Rock. **Rank:** 55.

Small Households: © MSI Consumer Market Data as of 1/1/89. TV Homes, TV% and Circulation © 1989 Arbitron. County coverage based on Arbitron study.

Net Weekly Circulation	State County	Total Households	TV Households	Households %
50% & Over	ARKANSAS			
	Grant	5,100	5,000	98
	Jefferson	30,800	30,300	99
	Lonoke	13,800	13,600	99
	Pulaski	135,800	134,600	99
Between 25-49%	ARKANSAS			
	Arkansas	8,600	8,500	99
	Clark	8,200	8,100	99
	Cleveland	3,000	2,900	97
	Dallas	4,000	3,900	98



KASN BMPCT-850410KH Granted 5/15/85

© American Map Corp., No. 14244

Net Weekly Circulation	State County	Total Households	TV Households	Households %
Between 25-49%	Desha	6,600	6,500	98
	Drew	6,500	6,300	97
	Faulkner	19,800	19,500	98
	Garland	32,300	31,800	98
	Hot Spring	10,700	10,500	98
	Lincoln	3,600	3,500	97
	Monroe	4,500	4,400	98
	Prairie	3,800	3,700	97
	Saline	20,200	20,000	99
	Van Buren	6,300	6,200	98
	White	19,500	19,200	98
Between 5-24%	ARKANSAS			
	Bradley	5,200	5,100	98
	Chicot	5,700	5,500	96
	Cleburne	8,200	8,000	98
	Conway	7,100	7,000	99
	Jackson	7,700	7,600	99
	Perry	2,900	2,900	100
Yell	7,000	6,900	99	
Station Totals		386,900	381,500	99
Net Weekly Circulation (1989)				157,300
Average Daily Circulation (1989)				61,200

Arkansas—Pine Bluff

KVTN

Ch. 25

Network Service: None, independent.

Licensee: Agape Church Inc., Box 22007, Little Rock, AR 72221.

Studio: 701 Napa Valley Dr., Little Rock, AR 72211.

Telephone: 501-223-2525.

Fax: 501-221-3837.

Technical Facilities: Channel No. 25 (536-542 MHz). Authorized power: 4368-kw max. visual. Antenna: 596-ft. above av. terrain, 594-ft. above ground, 820-ft. above sea level.

Latitude	34°	31'	52"
Longitude	92°	02'	42"

Transmitter: S side of Rte. 161, 4.5-mi. W of England.

Satellite Earth Station: 2.8-meter C-band.

Ownership: Agape Church Inc. H. L. Caldwell II, pres., 33.3%; Jeanne F. Caldwell, v.p., 33.3%; Mary S. Keleman, secy.-treas., 33.3%.

Began Operation: December 1, 1988.

Represented (legal): John Fiorini.

Represented (engineering): E. Harold Munn Jr. & Associates Inc.

Personnel:

- H. L. CALDWELL, president.
- RANDY WRIGHT, general manager.
- MICHAEL CLAY, chief engineer.
- ED GILLIES, general sales manager & program director.

Highest 30 Sec. Rate: \$75.00.



Arbitron Data: Not available.

City of License: Pine Bluff. **ADI:** Little Rock. **Rank:** 55.

Arkansas—Rogers

KFAA

Ch. 51

(Satellite of KPOM-TV, Fort Smith, AR)

Network Service: NBC.

Grantee: J.D.G. Television Inc., 7401 N. Kelley Blvd., Oklahoma City, OK 73113.

Studio: 114 S. First, Rogers, AR 72756.

Telephone: 405-843-6641.

Technical Facilities: Channel No. 51 (692-698 MHz). Authorized power: 5000-kw max. visual, 500-kw max. aural. Antenna: 932-ft. above av. terrain, 515-ft. above ground, 2325-ft. above sea level.

Latitude	36°	00'	57"
Longitude	94°	05'	05"

Requests modification of CP for change to 200.9-kw max. visual, 20.1-kw max. aural, 425-ft. above av. terrain, 165-ft. above ground, 1598-ft. above sea level, lat. 36° 12' 14.50", long. 94° 6' 05.00", transmitter to Fitzgerald Mountain, 1.8-mi. NE of Springdale, AR. BMPCT-860807KE.

Transmitter: Atop Robinson Mountain, 5-mi. SE of Fayetteville.

Multichannel TV Sound: Stereo only.

Ownership: Griffin Television Inc. See Group Ownership of Television Stations.

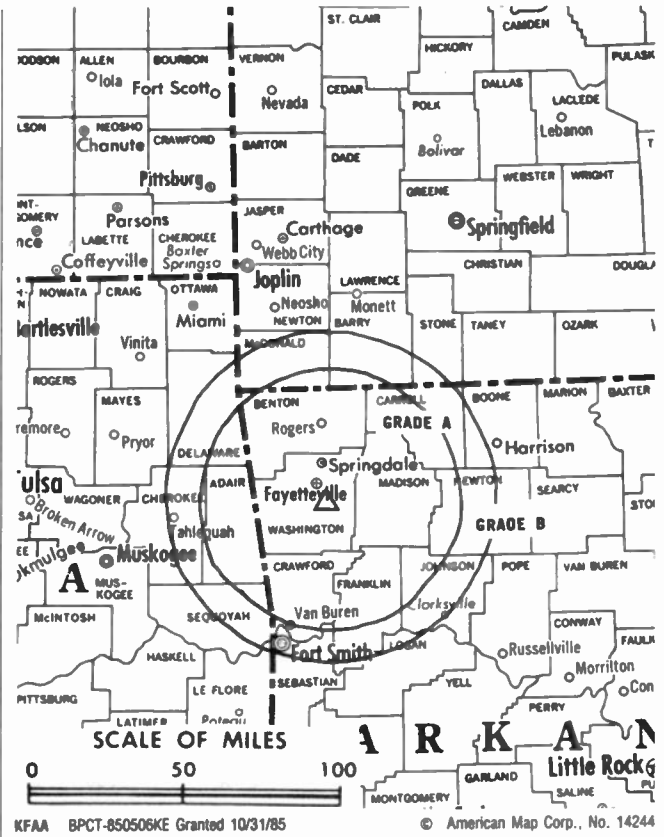
Scheduled to Begin Operation: Fall 1989.

Represented (legal): Fletcher, Heald & Hildreth.

Represented (engineering): Cohen, Dippell & Everist, P.C.

Personnel:

See KPOM-TV, Fort Smith, AR.



Arbitron Data: Not Available.

City of License: Rogers. ADI: Joplin, MO-Pittsburg, KS. Rank: 121.

Arkansas

KARK-TV, Little Rock (Arbitron Data Continued)

Net Weekly Circulation	State County	Total Households	TV Households Households	%
Between 25-49%	ARKANSAS			
	Hempstead	8,700	8,500	98
	Izard	4,500	4,300	96
	Little River	5,100	5,000	98
	Randolph	6,600	6,400	97
	St Francis	9,900	9,700	98
	Sharp	6,500	6,300	97
	Union	18,600	18,300	98
Between 5-24%	ARKANSAS			
	Ashley	9,400	9,200	98
	Chicot	5,700	5,500	96
	Craighead	24,200	23,900	99
	Howard	5,200	5,100	98
	Lawrence	7,200	7,000	97
	Marion	5,200	5,100	98
	Newton	3,100	3,000	97
	Phillips	11,000	10,700	97
	Scott	4,100	4,000	98
	Sebastian	40,000	39,600	99
	Sevier	5,600	5,500	98
	MISSISSIPPI			
	Bolivar	14,400	14,000	98

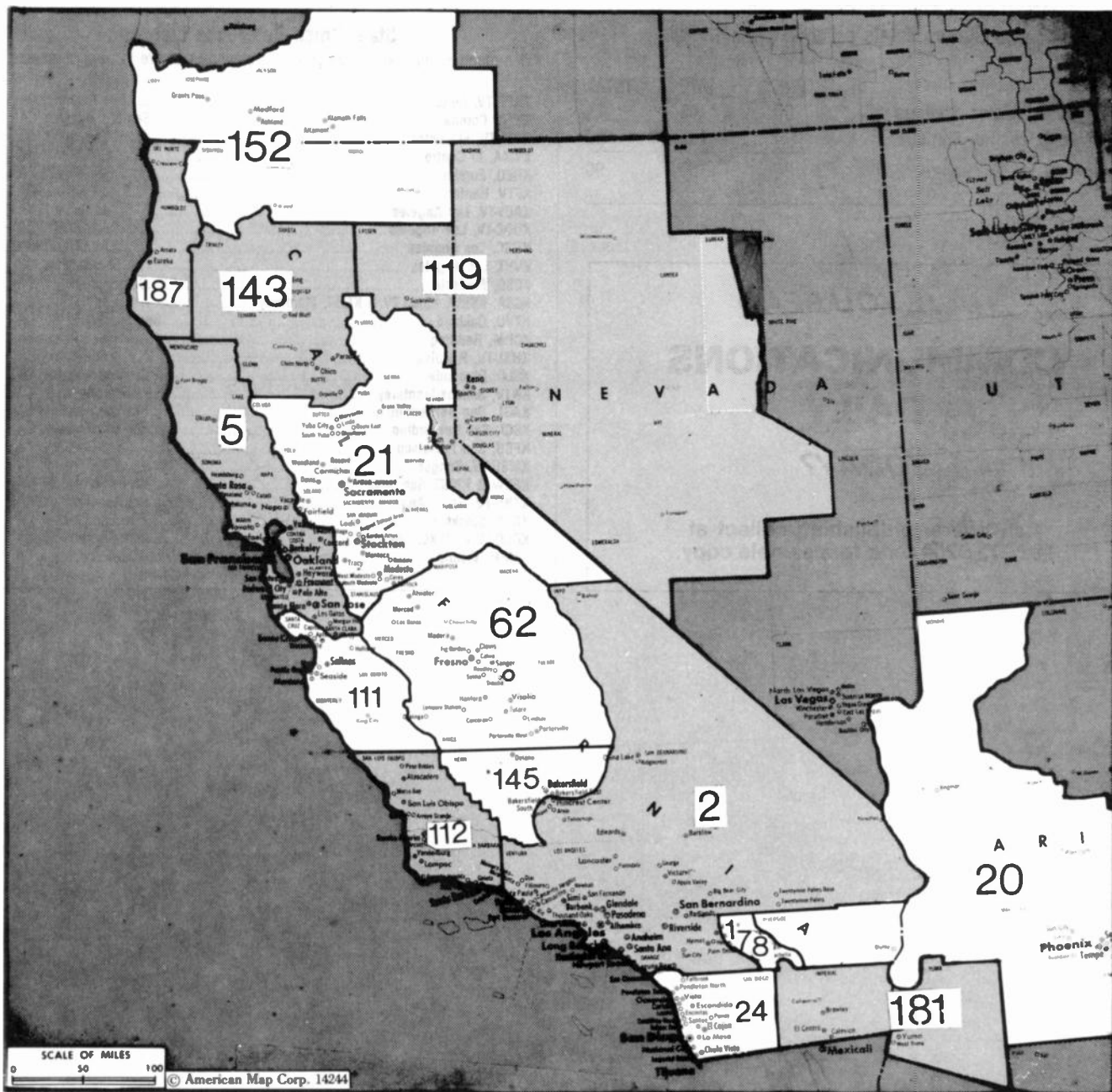
KATV, Little Rock (Arbitron Data Continued)

Net Weekly Circulation	State County	Total Households	TV Households Households	%
Between 5-24%	ARKANSAS			
	Boone	11,600	11,400	98
	Carroll	7,900	7,800	99
	Craighead	24,200	23,900	99
	Greene	12,400	12,200	98
	Howard	5,200	5,100	98
	Izard	4,500	4,300	96
	Lafayette	3,700	3,600	97
	Lawrence	7,200	7,000	97
	Logan	7,800	7,600	98
	Miller	14,300	14,100	99
	Mississippi	19,600	19,300	98
	Poinsett	9,300	9,200	99
	Randolph	6,600	6,400	97
	Searcy	3,600	3,500	97
	Sebastian	40,000	39,600	99
	Sevier	5,600	5,500	98
	Sharp	6,500	6,300	97
	OKLAHOMA			
	Sequoyah	12,700	12,400	98
TEXAS				
Bowie	30,800	30,400	99	

Would you like an easy way to keep your **FACTBOOK** up to date? Subscribe to **TELEVISION and CABLE ACTION UPDATES!** For subscription information, call collect: **202-872-9200.**

KTHV, Little Rock (Arbitron Data Continued)

Net Weekly Circulation	State County	Total Households	TV Households Households	%
Between 5-24%	ARKANSAS			
	Greene	12,400	12,200	98
	Howard	5,200	5,100	98
	Marion	5,200	5,100	98
	Sebastian	40,000	39,600	99
	Sharp	6,500	6,300	97
OKLAHOMA				
Sequoyah	12,700	12,400	98	



Market	Arbitron ADI TV Households	Rank	Market Area Commercial TV Stations
Los Angeles, CA	4,807,700	2	KABC-TV (7), KADY-TV (63), KAGL (30), KCBS-TV (2), KCOP (13), KOOC-TV (56), KHJ-TV (9), KHSC (46), KMEX-TV (34), KNBC-TV (4), KSCI (18), KSLO (62), KTBN-TV (40), KTLA (5), KTTV (11), KVEA (52), KVVT (64), KWHY-TV (22)
San Francisco, CA	2,164,100	5	KBHK-TV (44), KDTV (14), KFCB (42), KFTY (50), KGO-TV (7), KICU-TV (36), KLXV-TV (65), KNTV (11), KOFY-TV (20), KPIX (5), KPST-TV (66), KRON-TV (4), KSTS (48), KTSF (26), KTVU (2), KWBB (38)
Phoenix, AZ	959,700	20	KMOH-TV (6), KNXV-TV (15), KPAAZ-TV (21), KPHO-TV (5), KPNX-TV (12), KTSP-TV (10), KTVK (3), KTVW-TV (33), KUSK (7), KUTP (45)
Sacramento-Stockton, CA	957,400	21	KCRA-TV (3), KCSO (19), KFTL (64), KOVR-TV (13), KRBK-TV (31), KSCH-TV (58), KTXL (40), KXTV (10)
San Diego, CA	836,300	24	KFMB-TV (8), KGTV (10), KNSO (39), KTTY (69), KUSI-TV (51), XETV (6), XEWFTV (12)
Fresno-Visalia, CA	419,900	62	KAIL (53), KFSN-TV (30), KFTV (21), KJEO (47), KMPH (26), KMSG-TV (59), KSEE (24)
Salinas-Monterey, CA	205,600	111	KCBA (35), KMST (46), KSBW (8), KSMS-TV (67)
Santa Barbara-Santa Maria-San Luis Obispo, CA	202,000	112	KCOY-TV (12), KEYT-TV (3), KSBY-TV (6)
Reno, NV	180,000	119	KAME-TV (21), KCRL (4), KOLO-TV (8), KREN-TV (27), KTVN (2)
Chico-Redding, CA	150,600	143	KCPM (24), KHSL-TV (12), KRCR-TV (7)
Bakersfield, CA	149,000	145	KBAK-TV (29), KOOB-TV (45), KERO-TV (23), KGET (17)
Medford, OR	130,900	152	KORV (12), KOBI (5), KOTI (2), KTVL (10)
Palms Springs, CA	66,200	178	KESQ-TV (42), KMIR-TV (36)
El Centro, CA-Yuma, AZ	62,500	181	KECY-TV (9), KYEL-TV (13), KYMA (11)
Eureka, CA	51,400	187	KIEM-TV (3), KREQ (23), KVIQ-TV (6)

California Station Totals as of October 1, 1989

	VHF	UHF	TOTAL
Commercial Television Stations	26	48	74
Educational Television Stations	4	12	16
	30	60	90

**HAVE YOU READ
COMMUNICATIONS
DAILY
TODAY?**

Call Warren Publishing collect at
202-872-9200 for a free sample copy.

State Cross Reference List

Communities that receive programs of stations that are located elsewhere.

KRCR-TV, Chico	See Redding, CA
KVEA, Corona	See Los Angeles, CA
KYEL-TV, El Centro	See Yuma, AZ
KYMA, El Centro	See Yuma, AZ
KREQ, Eureka	See Arcata, CA
KFTV, Hanford	See Fresno, CA
KADY-TV, Los Angeles	See Oxnard, CA
KDOC-TV, Los Angeles	See Anaheim, CA
KHSC, Los Angeles	See Ontario, CA
KVVT, Los Angeles	See Barstow, CA
KCSD, Modesto	See Sacramento, CA
KCBA, KSBW, KSMS-TV & KMST, Monterey	See Salinas, CA
KTVU, Oakland	See San Francisco, CA
KCPM, Redding	See Chico, CA
KHSL-TV, Redding	See Chico, CA
KSLD, Riverside	See Los Angeles, CA
KNTV, Salinas-Monterey	See San Jose, CA
KAGL, San Bernardino	See Los Angeles, CA
KSCI, San Bernardino	See Los Angeles, CA
KFCB, San Francisco	See Concord, CA
KMSG-TV, Sanger	See Fresno, CA
KSBW & KMST, San Jose	See Salinas-Monterey, CA
KTBN-TV, Santa Ana	See Los Angeles, CA
KCSD, Stockton	See Sacramento, CA
KOVR-TV & KTXL, Stockton	See Sacramento, CA
KMPH, Visalia	See Fresno, CA

California—Anaheim

KDOC-TV

Ch. 56

Network Service: None, independent.

Licensee: Golden Orange Broadcasting Co. Inc., 1730 S. Clementine St., Anaheim, CA 92802.

Studio: 1730 S. Clementine St., Anaheim, CA 92802.

Telephone: 714-999-5000. TWX: 714-999-1218.

Technical Facilities: Channel No. 56 (722-728 MHz). Authorized power: 2820-kw max. & 331-kw horizontal visual, 652-kw max. & 76.2-kw horizontal aural. Antenna: 2386-ft. above av. terrain, 220-ft. above ground, 5555-ft. above sea level.

Latitude 34° 11' 14"
Longitude 117° 42' 01"

Transmitter: Sunset Ridge, 5-mi. NE of Claremont.

Multichannel TV Sound: Stereo only.

Satellite Earth Stations: AFC, 3.7-meter Ku-band; M/A-Com, 3.7-meter C-band; Simulsat, 5-meter C-band; Microdyne, Scientific-Atlanta, M/A-Com receivers.

News Service: UPI.

Ownership: Pat Boone, pres., 36.42%; Thomas Sheridan, v.p., 6.64%; Calvin C. Brack, secy.-treas., 23.70%; Estate of Jimmy Durante, 3.03%; David Levy, 1.97%; Richard Shepherd, 2.66%; Bill Simon, 23.59%; Michael Volpe, 1.99%.

Began Operation: October 1, 1982.

Represented (sales): Independent TV Sales.

Represented (legal): Cohn & Marks.

Represented (engineering): Cohen, Dippell & Everist, P.C.

Personnel:

CALVIN BRACK, general manager.
SHURLEE THOMPSON, general sales manager.
CAROLYN COLE, local sales manager.
ROGER KNIPP, chief engineer.
MICHELLE MERKER, news director.
BILL DAILEY, program assistant.
SUE HOOPER, promotion director.
CAROL McCONNELL, business manager.

Highest 30 Sec. Rate: \$250.

City of License: Anaheim. ADI: Los Angeles. Rank: 2.



Total Households: © MSI Consumer Market Data as of 11/1/89. TV Homes, TV% and Circulation © 1989 Arbitron. County coverage based on Arbitron study.

Net Weekly Circulation	State County	Total Households	TV Households	%
Between 5-24%	CALIFORNIA			
	Los Angeles	3,122,000	3,037,600	97
	Orange	794,700	780,700	98
	Riverside West	269,100	259,100	96
	San Bernardino	431,300	417,600	97
Station Totals		4,617,100	4,495,000	97
Net Weekly Circulation (1989)			352,500	
Average Daily Circulation (1989)			112,600	

California—Arcata-Eureka

KAEF-TV

(formerly KREQ)

(Satellite of KRCR-TV, Redding, CA)

Ch. 23

Network Service: ABC.

Licensee: California-Oregon Bcstg. Inc., 755 Auditorium Dr., Redding, CA 96001.

Studio: 1485 L St., Arcata, CA 95521-5742.

Telephone: 916-243-7777.

Technical Facilities: Channel No. 23 (524-530 MHz). Authorized power: 141-kw max. visual, 14-kw max. aural. Antenna: 1636-ft. above av. terrain, 279-ft. above ground, 2890-ft. above sea level.

Latitude	40°	43'	36"
Longitude	123°	58'	18"

Transmitter: 1733 Barry Ridge, 11-mi. ESE of Eureka.

Multichannel TV Sound: Stereo only.

Satellite Earth Stations: Scientific-Atlanta, 3.5-meter C-band; Microdyne, 3.75-meter Ku-band; Microdyne, 3.75-meter C-band; DX Engineering, M/A-Corn, Scientific-Atlanta receivers.

News Service: INN.

Ownership: California-Oregon Bcstg. Inc. See Group Ownership of Television Stations.

Began Operation: August 1, 1987; left air April 30, 1989. Sale to present owner by The Mad River Bcstg. Co. Inc. approved by FCC Aug. 4, 1989. Plans to resume operation Sept. 1989.

Represented (sales): Blair Television; Art Moore Inc. (Northwest).

Represented (legal): Pierson, Ball & Dowd.

Personnel:

ROBERT CLARKE, general manager.
SCOTT MARCUS, station manager & sales manager.
TIM DIETZ, director of engineering.
KEVIN SAUNDERS, production manager.
RANDY ALEXANDER, operations manager.
CATHY TAPIA, traffic director.

Highest One Hour Rate: \$600.

Highest 30 Sec. Rate: \$75.



City of License: Arcata. **ADI:** Eureka. **Rank:** 187.

Total Households: © MSI Consumer Market Data as of 1/1/89. TV Homes, TV% and Circulation © 1989 Arbitron. County coverage based on Arbitron study.

Net Weekly Circulation	State County	Total Households	TV Households	Households %
Between 25-49%	CALIFORNIA	46,200	44,300	96
	Humboldt			
Between 5-24%	CALIFORNIA	7,600	7,100	93
	Del Norte			
Station Totals		53,800	51,400	96
Net Weekly Circulation (1989)			17,700	
Average Daily Circulation (1989)			5,600	

California—Bakersfield

KBAK-TV

Ch. 29

Network Service: ABC.

Licensee: Burnham Broadcasting Co., Box 2929, Bakersfield, CA 93303.

Studio: 1901 Westwind Dr., Bakersfield, CA 93301.

Telephone: 805-327-7955. TWX: 910-327-1109. Fax: 805-327-5603.

Technical Facilities: Channel No. 29 (560-566 MHz). Authorized power: 1700-kw max. & 77.6-kw horizontal visual, 340-kw max. & 15.5-kw horizontal aural. Antenna: 3730-ft. above av. terrain, 230-ft. above ground, 7775-ft. above sea level.

Latitude 35° 27' 11"
Longitude 118° 35' 25"

Transmitter: Breckenridge Mtn., 24-mi. ENE of Bakersfield.

Satellite Earth Stations: Andrew, 7.3-meter C-band; Scientific-Atlanta, 5-meter C-band; Andrew, 4.5-meter C-band; AFC, 3.7-meter Ku-band; AvanteK, M/A-Com, Scientific-Atlanta receivers.

News Service: AP.

Ownership: Burnham Broadcasting Co. See Group Ownership of Television Stations.

Began Operation: August 20, 1953. Sale to Reeves Broadcasting Corp. by San Francisco Chronicle approved Oct. 12, 1960 by FCC (Television Digest, Vol. 16:36, 42). Sale to Harriscope Bcstg. Corp. by Reeves Broadcasting Corp. approved May 12, 1964 by FCC (Vol. 3:52; 4:18). Sale to present owner by Harriscope approved by FCC Oct. 2, 1986.

Represented (sales): Katz Television.

Represented (legal): Fisher, Wayland, Cooper & Leader.

Represented (engineering): Hammett & Edison Inc.

Personnel:

- WAYNE W. LANSCH, general manager.
- DEAN CRAJN, general sales manager.
- NANCY HOFEDITZ, program director.
- ROBERT BANKS, chief engineer.
- HENRY MENDOZA, news director.
- MARYBETH RICHMOND, promotion director.
- PATTI LEVEQUE, business manager.

Highest 30 Sec. Rate: \$1400.

NETWORK BASE HOURLY RATE: \$771.

City of License: Bakersfield. ADI: Bakersfield. Rank: 145.

Total Households: © MSI Consumer Market Data as of 1/1/89. TV Homes, TV% and Circulation © 1989 Arbitron. County coverage based on Arbitron study.

Net Weekly Circulation	State County	Total Households	TV Households	%
50% & Over	CALIFORNIA Kern West	153,900	148,500	97



Net Weekly Circulation	State County	Total Households	TV Households	%
Between 25-49%	CALIFORNIA Tulare	97,900	93,900	96
Between 5-24%	CALIFORNIA Kern East Kings	29,500 28,400	28,500 27,100	96 95
Station Totals		309,700	298,000	96
Net Weekly Circulation (1989)			190,200	
Average Daily Circulation (1989)			92,200	

THIS DATA IS AVAILABLE ON TAPE OR DISKETTE FOR USE ON YOUR OWN COMPUTER OR AS CUSTOMIZED REPORTS

Call Lynn Levine or Nancy Cramer
202-872-9200

California—Bakersfield

KDOB-TV

Ch. 45

Network Service: None, independent.

Licensee: Dorothy J. Owens, Box 5276, Bakersfield, CA 93388.

Studio: 1225 N. Chester Ave., Bakersfield, CA 93388.

Telephone: 805-393-4500.

Technical Facilities: Channel No. 45 (656-662 MHz). Authorized power: 5000-kw max. visual, 500-kw max. aural. Antenna: 1325-ft. above av. terrain, 144-ft. above ground, 3665-ft. above sea level.

Latitude 35° 26' 20''
Longitude 118° 44' 24''

Transmitter: Mt. Adelaide, approx. 15-mi. ENE of Bakersfield.

Multichannel TV Sound: Stereo only.

Ownership: Dorothy J. Owens, 100%.

Began Operation: December 1, 1988.

Represented (sales): Independent TV Sales.

Represented (legal): Mullin, Rhyne, Emmons & Topel, P.C.

Represented (engineering): Elliot Klein.

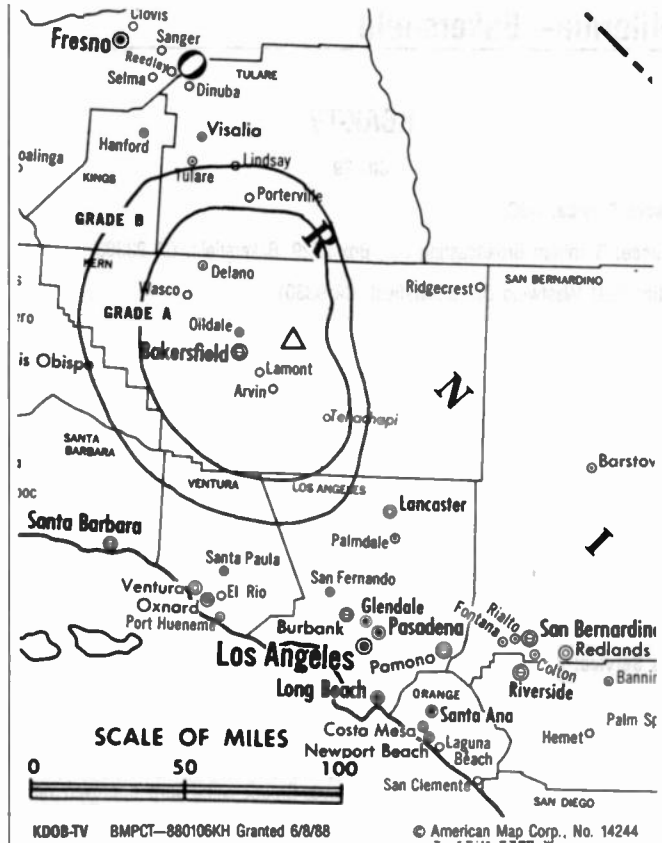
Personnel:

DOROTHY OWENS, general manager.
MARLENE DELANO, general sales manager.
DAVID JAMES GATES, chief engineer.
BILL KLINE, program director.
WENDY THORPE, business manager.
TERESA BOLES, marketing director.

Rates: On request.

City of License: Bakersfield. AOI: Bakersfield. Rank: 145.

Total Households: © MSI Consumer Market Data as of 1/1/89. TV Homes, TV% and Circulation © 1989 Arbitron. County coverage based on Arbitron study.



Net Weekly Circulation	State County	Total Households	TV Households	Households %
CALIFORNIA				
Between 5-24%	Kern West	153,900	148,500	97
Station Totals		153,900	148,500	96
Net Weekly Circulation (1989)				15,600
Average Daily Circulation (1989)				6,400

California—Bakersfield

KERO-TV

Ch. 23

Network Service: CBS.

Licensee: McGraw-Hill Bcstg. Co. Inc., 321 21st St., Bakersfield, CA 93303.

Studio: Television Center, Box 2367, Bakersfield, CA 93303.

Telephone: 805-327-1441. TWX: 910-327-1103. Fax: 805-322-1701.

Technical Facilities: Channel No. 23 (524-530 MHz). Authorized power: 1760-kw max. & 323-kw horizontal visual, 352-kw max. & 72.4-kw horizontal aural. Antenna: Directional, 3700-ft. above av. terrain, 183-ft. above ground, 7668-ft. above sea level.

Latitude 35° 27' 14"
Longitude 118° 35' 37"

Transmitter: Breckenridge Mtn., 22-mi. E of Bakersfield.

Satellite Earth Stations: Microdyne, 7-meter C-band; Scientific-Atlanta, 7-meter; Scientific-Atlanta, 4.6-meter; Microdyne, 3.7-meter Ku-band; M/A-Corn, Microdyne, Scientific-Atlanta receivers.

News Service: AP.

Ownership: McGraw-Hill Bcstg. Co., 100%. See Group Ownership of Television Stations.

Began Operation: September 26, 1953. This station operated simultaneously on Chs. 10 & 23 from July 1 to Sept. 1, 1963, and thereafter only on Ch. 23. Sale to present owners by Time-Life Bcst. Inc. approved by FCC March 8, 1972 (*Television Digest*, Vol. 12:10, 11). Sale to Time-Life by Transcontinent Television Corp. approved Feb. 19, 1964 by FCC (Vol. 3:15, 16, 31, 48). Merger of Marietta Bcstg. Inc. (including KFMB-TV-AM, San Diego) into Transcontinent Television Corp. approved May 13, 1959 (Vol. 15:7, 12, 20).

Represented (sales): Harrington, Righter & Parsons Inc.

Represented (legal): Koteen & Naftalin.

Personnel:

RONALD E. MIRES, vice president & general manager.
DAVID C. CARFOLITE, general sales manager.
MICHAEL KNOTEK, national sales manager.
LOUIS RAPAGE, director, production, program operations & promotion.
NORMAN E. HALL, director, engineering.
WALT BROWN, news director.
LYNN NOEL, director, community affairs.
RAY SCHIFFHAUER, director, business affairs.

Rates: On request.

NETWORK BASE HOURLY RATE: \$800.

City of License: Bakersfield. ADI: Bakersfield. Rank: 145.

Total Households: © MSI Consumer Market Data as of 1/1/89. TV Homes, TV% and Circulation © 1989 Arbitron. County coverage based on Arbitron study.



KERO-TV BMPCT-3748 Granted 3/16/56

© American Map Corp., No. 14244

Net Weekly Circulation	State County	Total Households	TV Households Households %
50% & Over	CALIFORNIA		
	Kern West	153,900	148,500 97
Between 25-49%	CALIFORNIA		
	Kern East	29,500	28,500 96
	Tulare	97,900	93,900 96
Between 5-24%	CALIFORNIA		
	Kings	28,400	27,100 95
Station Totals		309,700	298,000 96
Net Weekly Circulation (1989)			188,300
Average Daily Circulation (1989)			95,200

**Need Broadcast TV or Cable TV Mail Labels
From the Factbook?**

*Call Information Marketing Services
703-560-0710*

California—Bakersfield

KGET

Ch. 17

Network Service: NBC.

Licensee: KGETTV Inc., 2831 Eye St., Bakersfield, CA 93301.

Studio: 28th & Eye Sts., Bakersfield, CA 93301.

Mailing Address: Box 1700, Bakersfield, CA 93302.

Telephone: 805-327-7511. TWX: 910-327-1120.

Technical Facilities: Channel No. 17 (488-494 MHz). Authorized power: 5000-kw max. & 398-kw horizontal visual, 500-kw max. & 39.8-kw horizontal aural. Antenna: 1400-ft. above av. terrain, 288-ft. above ground, 3813-ft. above sea level.

Latitude 35° 26' 20"
Longitude 118° 44' 23"

Transmitter: Mt. Adelaide, 16-mi. E of Bakersfield.

Multichannel TV Sound: Stereo only.

Satellite Earth Stations: ADM, 6.1-meter C-band; Harris, 6-meter Ku-band; RCA, 3.66-meter Ku-band; Harris, 3-meter Ku-band; Harris, M/A-Com, Scientific-Atlanta receivers.

News Services: AP, UPI.

Ownership: Ackerley Communications Inc., 100%. See Group Ownership of Television Stations.

Began Operation: November 8, 1959. Sale to present owner by Gillett Bcstg. Co. approved by FCC Oct. 14, 1983. Sale to Gillett by ASI Communications approved by FCC June 20, 1978. Transfer to Atlantic States Industries from Lincoln Dellar & wife approved Sept. 11, 1969 (*Television Digest*, Vol. 8:49; 9:37). Previous sale to Dellar by group which included Dellar as 41.2% stockholder approved Dec. 31, 1962.

Represented (sales): Seltel Inc.

Represented (legal): Rubin, Winston & Diercks.

Personnel:

RAYMOND A. WATSON, vice president & general manager.
TOM RANDOUR, general sales manager.
SHIRLEY SANFORD, program director.
TOM BALLEW, chief engineer.
DOUG CALDWELL, news director.

Highest One Hour Rate: \$6000.

Highest 30 Sec. Rate: \$1400.

NETWORK BASE HOURLY RATE: \$500.



KGET BMPCT—181101KE Granted 12/22/78 ©American Map Corp., No. 14244

City of License: Bakersfield. **ADI:** Bakersfield. **Rank:** 145.

Total Households: © MSI Consumer Market Data as of 1/1/89. TV Homes, TV% and Circulation © 1989 Arbitron. County coverage based on Arbitron study.

Net Weekly Circulation	State County	Total Households	TV Households	%
50% & Over	CALIFORNIA Kern West	153,900	148,500	97
	CALIFORNIA Tulare	97,900	93,900	96
Between 25-49%	CALIFORNIA Kern East	29,500	28,500	96
	Kings	28,400	27,100	95
Station Totals		309,700	298,000	96
Net Weekly Circulation (1989)				171,100
Average Daily Circulation (1989)				95,100

California—Barstow

KVVT

Ch. 64

Network Service: None, independent.

Licensee: Sunbelt Television Inc., Box 6464, Victorville, CA 92392.

Studio: 15605 Village Dr., Victorville, CA 92394.

Telephone: 619-251-5888.

Technical Facilities: Channel No. 64 (770-776 MHz). Authorized power: 3134-kw max. visual, 627-kw max. aural. Antenna: 1701-ft. above av. terrain, 203-ft. above ground, 4690-ft. above sea level.

Latitude	34°	36'	34"
Longitude	117°	17'	20"

Transmitter: Quartzsite Mtn., 24-mi. SW of Barstow.

Satellite Earth Station: Microdyne, 3.6-meter; Microdyne receivers.

Ownership: Riley Jackson, pres., 23.75%; Ray Webb, v.p.-secy., 47.5%; Margaret R. Jackson, treas., 23.75%; Pat Buttram, v.p., 5%.

Began Operation: August 15, 1987.

Represented (legal): Baker & Hostetler.

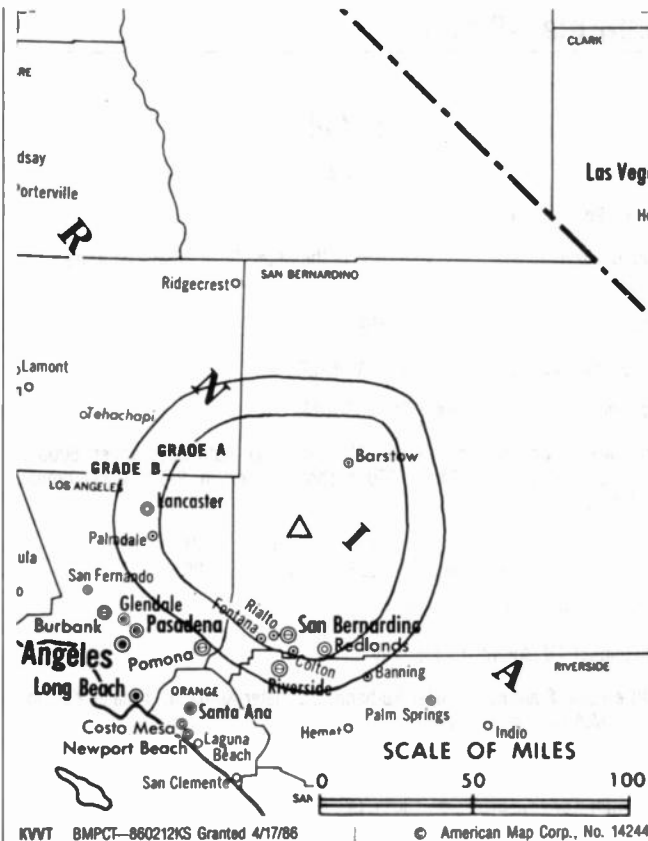
Represented (engineering): Radio Engineering Co.

Personnel:

- RILEY JACKSON, president.
- RAY WEBB, general manager.
- JONATHAN WOOD, engineering director.
- JAMES HALL, operations director.
- ROBERT MORGAN, news director.

City of License: Barstow. **ADI:** Los Angeles. **Rank:** 2.

Total Households: © MSI Consumer Market Data as of 1/1/89. TV Homes, TV% and Circulation © 1989 Arbitron. County coverage based on Arbitron study.



KVVT BMPCT-860212KS Granted 4/17/86

© American Map Corp., No. 14244

Net Weekly Circulation	State County	Total Households	TV Households	%
CALIFORNIA				
Between 5-24%	Kern East	29,500	28,500	96
Station Totals		29,500	28,500	97
Net Weekly Circulation (1989)				24,600
Average Daily Circulation (1989)				9,200

California—Chico

KCPM

Ch. 24

Network Service: NBC.

Licenses: Davis-Goldfarb Co., 2121 Ave. of the Stars, Suite 2800, Los Angeles, CA 90067.

Studio: 180 E. 4th St., Chico, CA 95928.

Mailing Address: Box 4406, Chico, CA 95927.

Telephone: 916-893-2424. **Fax:** 916-893-1033.

Technical Facilities: Channel No. 24 (530-536 MHz). Authorized power: 5000-kw visual, 500-kw aural. Antenna: 1850-ft. above av. terrain, 997-ft. above ground, 2762-ft. above sea level.

Latitude 40° 15' 31"
Longitude 122° 05' 20"

Transmitter: 9.5-mi. NE of Red Bluff.

Multichannel TV Sound: Stereo only.

Satellite Earth Stations: 6-meter Ku-band; 3.5-meter Ku-band; 3-meter Ku-band; Harris, M/A-Com receivers.

News Services: AP, NBC.

Ownership: Davis-Goldfarb Co., 100%. See Group Ownership of Television Stations.

Began Operation: September 24, 1985. Sale by Lorimar Telepictures Corp. to Goitrin Communications approved by FCC Feb. 12, 1988 (*Television Digest*, Vol. 28:7). Sale to present owners by Charles Abod & Melvyn Estrin approved by FCC Jan. 10, 1989.

Represented (sales): Katz Television.

Represented (legal): Fletcher, Heald & Hildreth.

Represented (engineering): Cecil Lynch.

Personnel:

MELVIN QUERIO, president & general manager.
DON McFARLANE, national sales manager.
DONNA J. O'CONNOR, program director.
DAVID WEST, local sales manager.
CHUCK MOOREMAN, chief engineer.
PAUL UNWIN, news director.

Highest 30 Sec. Rate: \$325.

City of License: Chico. **ADI:** Chico-Redding. **Rank:** 143.

Total Households: © MSI Consumer Market Data as of 1/1/89. TV Homes, TV% and Circulation © 1989 Arbitron. County coverage based on Arbitron study.



Net Weekly Circulation	State County	Total Households	TV Households	%
CALIFORNIA				
50% & Over	Butte	71,300	68,100	95
	Glenn	8,700	8,400	97
	Shasta	52,000	50,400	97
	Tehama	18,300	17,800	97
CALIFORNIA				
Between 25-49%	Sutter	22,400	21,800	97
CALIFORNIA				
Between 5-24%	Colusa	5,600	5,300	95
	Yuba	20,500	19,800	97
Station Totals		198,800	191,600	96
Net Weekly Circulation (1989)			111,400	
Average Daily Circulation (1989)			59,700	

California—Chico

KHSL-TV

Ch. 12

Network Service: CBS.

Licensee: Golden Empire Bcstg. Co., Box 489, Chico, CA 95927.

Studios: 3460 Silverbell Rd., Chico, CA 95926; 1900 Churncreek Rd., Redding, CA 96002.

Telephone: 916-342-0141. **TWX:** 910-536-0336. **Fax:** 916-342-2405.

Technical Facilities: Channel No. 12 (204-210 MHz). Authorized power: 316-kw visual, 38-kw aural. Antenna: 1290-ft. above av. terrain, 284-ft. above ground, 3779-ft. above sea level.

Latitude 39° 57' 30"
Longitude 121° 42' 48"

Transmitter: Cohasset Road.

Multichannel TV Sound: Stereo only.

Satellite Earth Stations: Scientific-Atlanta, 7-meter C-band; RCA, 4.8-meter Ku-band; Simulsat, 5-meter C-band; Drake, Scientific-Atlanta, Standard Communications receivers.

AM Affiliate: KHSL, 5-kw, 1290 kHz.

News Services: AP, CBS, NIWS.

Ownership: Mickey McClung, 95%; Hugh McClung, 5%; Dorothy Locke, secy.-treas.

Began Operation: August 22, 1953.

Represented (sales): Seltel Inc.

Represented (legal): Haley, Bader & Potts.

Represented (engineering): Hatfield & Dawson.

Personnel:

C. H. KINSLEY JR., executive vice president.
WILLIAM D. CORBIN, station manager.
WILLIAM L. MEYER, general sales manager.
BRUCE LANG, news director.
DAN NELSON, promotion director.
RUSSEL B. POPE, director of engineering.

Highest One Hour Rate: \$3500.

Highest 30 Sec. Rate: \$400.

NETWORK BASE HOURLY RATE: \$565.

City of License: Chico. **ADI:** Chico-Redding. **Rank:** 143.

Total Households: © MSI Consumer Market Data as of 1/1/89. TV Homes, TV% and Circulation © 1989 Arbitron. County coverage based on Arbitron study.

Net Weekly Circulation	State County	Total Households	TV Households	%
50% & Over	CALIFORNIA			
	Butte	71,300	68,100	95
	Glenn	8,700	8,400	97
	Shasta	52,000	50,400	97
	Sutter	22,400	21,800	97



KHSL-TV BMPCT-6764 Granted 5/9/68

© American Map Corp., 14244

Net Weekly Circulation	State County	Total Households	TV Households	%
50% & Over	Tehama	18,300	17,800	97
	Trinity	5,600	5,200	93
CALIFORNIA				
Between 25-49%	Colusa	5,600	5,300	95
	Lassen	8,300	7,800	94
	Plumas	8,300	7,800	94
	Yuba	20,500	19,800	97
CALIFORNIA				
Between 5-24%	Lake	22,600	21,000	93
	Mendocino	30,100	27,900	93
	Nevada	29,400	27,700	94
	Siskiyou	17,500	16,300	93
Station Totals		320,600	305,300	95
Net Weekly Circulation (1989)				163,600
Average Daily Circulation (1989)				87,300

NEED BROADCAST TV OR CABLE TV DATA FROM THE FACTBOOK ON TAPE OR DISKETTE? NEED CUSTOMIZED REPORTS?

Call Warren Publishing's Market Research & Data Sales Dept.

202-872-9200

California—Concord

KFCB

Ch. 42

Network Service: None, independent.

Licensee: First Century Broadcasting, Box 6498, Concord, CA 94520.

Studio: 5101 Port Chicago Hwy., Concord, CA 94520.

Telephone: 415-676-8969.

Technical Facilities: Channel No. 42 (638-644 MHz). Authorized power: 1288-kw max. & 185.85-kw horizontal visual, 123.3-kw max. & 69-kw horizontal aural. Antenna: 2807-ft. above av. terrain, 140-ft. above ground, 3628-ft. above sea level.

Latitude 37° 53' 34"
Longitude 121° 53' 53"

Transmitter: N peak of Mt. Diablo.

News Service: CNN Headline News.

Ownership: First Century Broadcasting. Ronald C. Haus, pres.; Ronald McConnell, v.p.; Theodore H. Terry, dir.; Gene Viglione, dir.

Began Operation: June 19, 1983.

Represented (legal): Gammon & Grange.

Personnel:
RONALD C. HAUS, president & general manager.
DEBRA FRASER, program director.

Rates: On request.

City of License: Concord. ADI: San Francisco. Rank: 5.

Total Households: © MSI Consumer Market Data as of 1/1/89. TV Homes, TV% and Circulation © 1989 Arbitron. County coverage based on Arbitron study.



KFCB BMPCT-820512KF Granted 6/8/82

© American Map Corp. 14244

Net Weekly Circulation	State County	Total Households	TV Households	Households %
CALIFORNIA				
Between 5-24%	Contra Costa East	30,700	30,000	98
Station Totals		30,700	30,000	98
Net Weekly Circulation (1989)			45,100	
Average Daily Circulation (1989)			14,100	

California—El Centro-Yuma

KEYC-TV

Ch. 9

Network Service: CBS.

Licensee: Pacific Media Corp., 646 Main St., El Centro, CA 92243.

Studio: 646 Main St., El Centro, CA 92243.

Mailing Address: Box 3190, El Centro, CA 92244.

Telephone: 619-353-9990. **Fax:** 619-352-5471.

Technical Facilities: Channel No. 9 (186-192 MHz). Authorized power: 316-kw visual, 31.6-kw aural. Antenna: 1601-ft. above av. terrain, 499-ft. above ground, 2546-ft. above sea level.

Latitude 33° 03' 18"
Longitude 114° 49' 37"

Transmitter: Top of Black Mountain.

Satellite Earth Station: Scientific-Atlanta, 7.2-meter.

News Services: AP, CBS.

Ownership: Katherine R. Everett & Robinson O. Everett, 50% each. See Group Ownership of Television Stations.

Began Operation: December 6, 1968. Sale to Esquire by United Bcstg. approved by FCC Sept. 22, 1981. Sold to Pacific Media Corp. 1984. Sale to First National Entertainment Corp. approved by FCC Dec. 12, 1986 (*Television Digest*, Vol. 26:39) but not consummated. Sale to present owners by John Smart, et al. approved by FCC Feb. 28, 1989.

Represented (sales): Seltel Inc.

Represented (legal): Baraff, Koemer, Olender & Hochberg, P.C.

Represented (engineering): Moffet, Larson & Johnson Inc.

Personnel:

PETER G. SIELER, general manager.
MAURICO CALDERON, general sales manager.
DONALD J. POWERS, chief engineer.
KEVIN HANEFELD, news director.
DEBORAH WEEKES, program director.
GEORGE VAURA, promotion director.

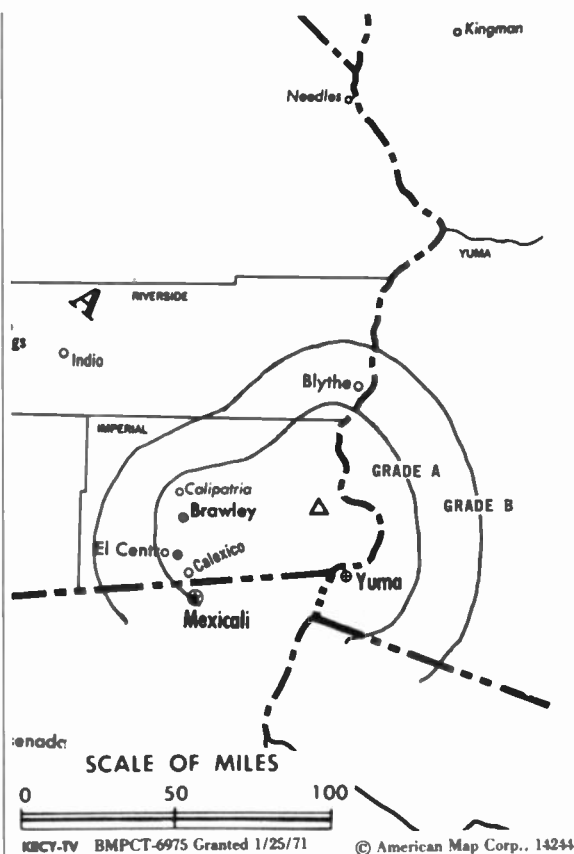
Highest One Hour Rate: \$3000.

Highest 30 Sec. Rate: \$1000.

NETWORK BASE HOURLY RATE: \$265.

City of License: El Centro. **AOI:** El Centro, CA-Yuma, AZ. **Rank:** 181.

Total Households: © MSI Consumer Market Data as of 1/1/89. TV Homes, TV% and Circulation © 1989 Arbitron. County coverage based on Arbitron study.



Net Weekly Circulation	State County	Total Households	TV Households Households %
50% & Over	ARIZONA		
	Yuma	32,100	30,500 95
	CALIFORNIA		
	Imperial	33,300	31,000 93
	Riverside East	8,200	7,900 96
Station Totals		73,600	69,400 94
Net Weekly Circulation (1989)			55,400
Average Daily Circulation (1989)			23,700

**THIS DATA IS AVAILABLE ON TAPE OR DISKETTE
FOR USE ON YOUR OWN COMPUTER
OR AS CUSTOMIZED REPORTS**

Call Lynn Levine or Nancy Cramer
202-872-9200

California—Eureka

KIEM-TV

Ch. 3

Network Service: NBC.

Licensee: Precht Television Associates Inc., 5650 S. Broadway, Eureka, CA 95501.

Studio: 5650 S. Broadway, Eureka, CA 95501.

Telephone: 707-443-3123. **TWX:** 310-671-1128. **Fax:** 707-442-6084.

Technical Facilities: Channel No. 3 (60-66 MHz). Authorized power: 100-kw visual, 10-kw aural. Antenna: 1650-ft. above av. terrain, 249-ft. above ground, 3025-ft. above sea level.

Latitude 40° 43' 52"
Longitude 123° 57' 06"

Transmitter: Redwood Peak, 12-mi. SE of Eureka.

Satellite Earth Stations: Harris, 4-meter; RCA Americom Ku-band.

News Service: AP.

Ownership: Precht Communications Inc. See Group Ownership of Television Stations.

Began Operation: October 25, 1953. Sale by William B. Smullin to Wayne Vickers, et al., approved by FCC Oct. 25, 1961. Sale to Ingham Communications approved July 29, 1975. Sale to present owners approved Aug. 2, 1985.

Represented (sales): Katz Television.

Represented (legal): Cohn & Marks.

Personnel:

MARCY LEVINE, general manager.
HANK INGHAM, local & national sales manager.
DONALD KING, chief engineer.
DEVIN BRUMMOND, news director.
TONY BERIDON, program director.
PHIL WRIGHT, promotion director.

Highest One Hour Rate: \$2000.

Highest 30 Sec. Rate: \$600.

NETWORK BASE HOURLY RATE: \$500.

City of License: Eureka. **ADI:** Eureka. **Rank:** 187.

Total Households: © MSI Consumer Market Data as of 1/1/89. TV Homes, TV% and Circulation © 1989 Arbitron. County coverage based on Arbitron study.



Net Weekly Circulation	State County	Total Households	TV Households	Households %
50% & Over	CALIFORNIA			
	Del Norte	7,600	7,100	93
	Humboldt	46,200	44,300	96
Between 25-49%	OREGON			
	Curry	7,100	6,600	92
Between 5-24%	CALIFORNIA			
	Mendocino	30,100	27,900	93
	Trinity	5,600	5,200	93
Station Totals		96,600	91,100	94
Net Weekly Circulation (1989)			53,800	
Average Daily Circulation (1989)			30,900	

California—Eureka

KVIQ-TV

Ch. 6

Network Service: CBS.

Licensee: Miller Broadcasting Co., 1800 Broadway, Eureka, CA 95501.

Studio: 1800 Broadway, Eureka, CA 95501.

Telephone: 707-443-3061. TWX: 510-742-6265.

Technical Facilities: Channel No. 6 (82-88 MHz). Authorized power: 100-kw visual, 10.5-kw aural. Antenna: 1740-ft. above av. terrain, 377-ft. above ground, 3049-ft. above sea level.

Latitude 40° 43' 36"
Longitude 123° 58' 18"

Transmitter: 10.8-mi. SE of Eureka.

Satellite Earth Stations: AFC Ku-band; Paradigm, 3.7-meter C-band; Scientific-Atlanta, 7-meter C-band; Scientific-Atlanta, 4.5-meter C-band; DX Engineering, M/A-Com, Scientific-Atlanta receivers.

Ownership: Ronald W. Miller, pres.-secy., 95%; Pattison J. Christensen, v.p., 5%.

Began Operation: April 1, 1958. Sale to present owners by Leah McConnell and Estate of Carl McConnell, approved by FCC June 17, 1986. Sale to McConnell by Carroll R. Hauser (50%) and Shasta Telecasting Corp. (50%), approved May 16, 1960 by FCC (*Television Digest*, Vol. 16:22, 24).

Represented (sales): Seltel Inc.

Represented (legal): Santarelli, Smith, Kraut & Carroccio.

Represented (engineering): Hammett & Edison Inc.

Personnel:

- PATTISON J. CHRISTENSEN, vice president & general manager.
- FAYE EMAD, assistant general manager & general sales manager.
- SUSAN SWANSON, local sales manager.
- CYNTHIA CONN, program director.
- SUSAN K. THOMAS, news director.
- THOMAS L. WILLIAMS, chief engineer.
- CLAUDIA ALKIRE, business manager.

Highest 30 Sec. Rate: \$1500.

City of License: Eureka. **ADI:** Eureka. **Rank:** 187.

Total Households: © MSI Consumer Market Data as of 1/1/89. TV Homes, TV% and Circulation © 1989 Arbitron. County coverage based on Arbitron study.

Net Weekly Circulation	State County	Total Households	TV Households	%
50% & Over	CALIFORNIA			
	Del Norte	7,600	7,100	93
	Humboldt	46,200	44,300	96



KVIQ-TV BPCT-2784 Granted 9/30/60

© American Map Corp., 14244

Net Weekly Circulation	State County	Total Households	TV Households	%
Between 25-49%	OREGON			
	Curry	7,100	6,600	92
Between 5-24%	CALIFORNIA			
	Trinity	5,600	5,200	93
Station Totals		66,500	63,200	95
Net Weekly Circulation (1989)				49,700
Average Daily Circulation (1989)				27,600

Need Broadcast TV or Cable TV Mail Labels From the Factbook?

Call Information Marketing Services
703-560-0710

California—Fort Bragg

KFWU

(Satellite of KRCR-TV, Redding, CA)

Ch. 8

Network Service: ABC.

Grantee: California-Oregon Bcstg. Inc., 755 Auditorium Dr., Redding, CA 96001.

Technical Facilities: Channel No. 8 (180-186 MHz). Authorized power: 225-kw visual.
Antenna: 2448-ft. above av. terrain, 148-ft. above ground, 4357-ft. above sea level.

Latitude	39°	41'	38''
Longitude	123°	34'	43''

Transmitter: Cahto Peak, 3-mi. NE of Branscomb.

Multichannel TV Sound: Stereo only.

Ownership: California-Oregon Broadcasting Inc., 100%. See Group Ownership of Television Stations.

Scheduled to Begin Operation: Fall 1989.

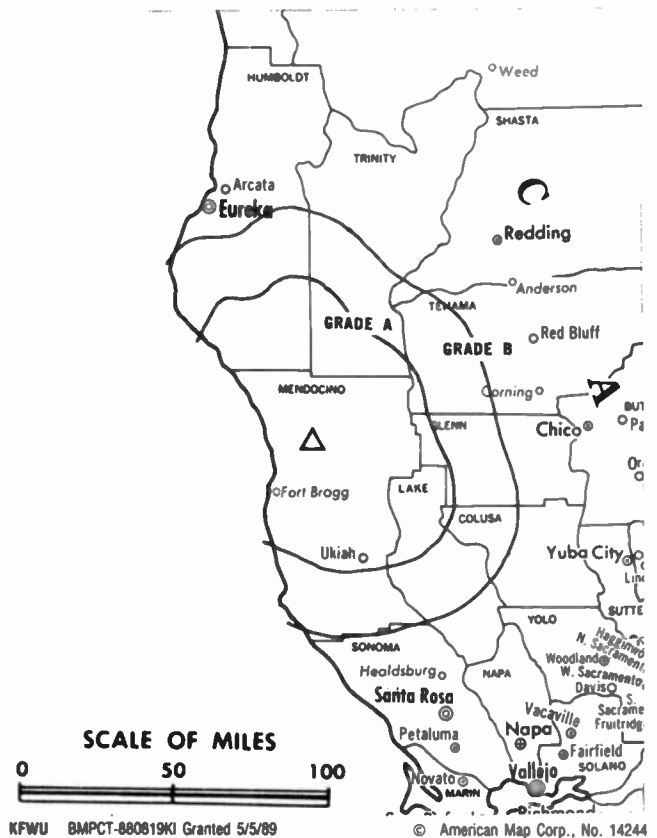
Represented (sales): Blair Television; Art Moore Inc. (Northwest).

Represented (legal): Pierson, Ball & Dowd.

Represented (engineering): Lohnes & Culver.

Personnel:

RICHARD GREEN, general manager.
BILL HALL, general sales manager.
DAVE SMITH, local sales manager.
DOUG BUSH, chief engineer.
CAL HUNTER, news director.
DOREETA DOMKE, program director.
LINDA ARCURI, promotion director.



Rates: On request.

Arbitron Data: Not available.

City of License: Fort Bragg. ADI: San Francisco. Rank: 5.

California—Fresno

KAIL

Ch. 53

Network Service: None, independent.

Licensee: Trans America Bcstg. Corp., 6803 West Blvd., Inglewood, CA 90302.

Studio: 5255 E. Alluvial Ave., Clovis, CA 93612.

Mailing Address: Box 3053, Clovis, CA 93613-3053.

Telephone: 209-299-9753. TWX: 510-101-0681.

Technical Facilities: Channel No. 53 (704-710 MHz). Authorized power: 2500-kw max. visual, 250-kw max. aural. Antenna: 1887-ft. above av. terrain, 110-ft. above ground, 4610-ft. above sea level.

Latitude 37° 04' 23"
Longitude 119° 25' 52"

Transmitter: 42003 Radio Lane, Auberry, 25-mi. ENE of Fresno.

Satellite Earth Stations: AFC, 3.66-meter Ku-band; Paraflector 3.8-meter C-band; Scientific-Atlanta, 5-meter C-band; Scientific-Atlanta, 4.6-meter C-band; Microwave Assoc., M/A-Corn, Scientific-Atlanta receivers.

News Service: Biznet News.

Ownership: Albert J. Williams, 79.9%; Jack M. Reeder, 20.1%. Albert J. Williams: KTYM(AM), Inglewood, CA; KDWN(AM), Las Vegas, NV.

Began Operation: December 18, 1961. Sale to present owner by B. L. Golden & L. W. Fawns approved Dec. 21, 1966 by FCC (*Television Digest*, Vol. 6:52). Left air April 17, 1973. Resumed operation Oct. 7, 1976.

Represented (legal): Miller & Fields, P.C.

Represented (engineering): Carl T. Jones Corp.

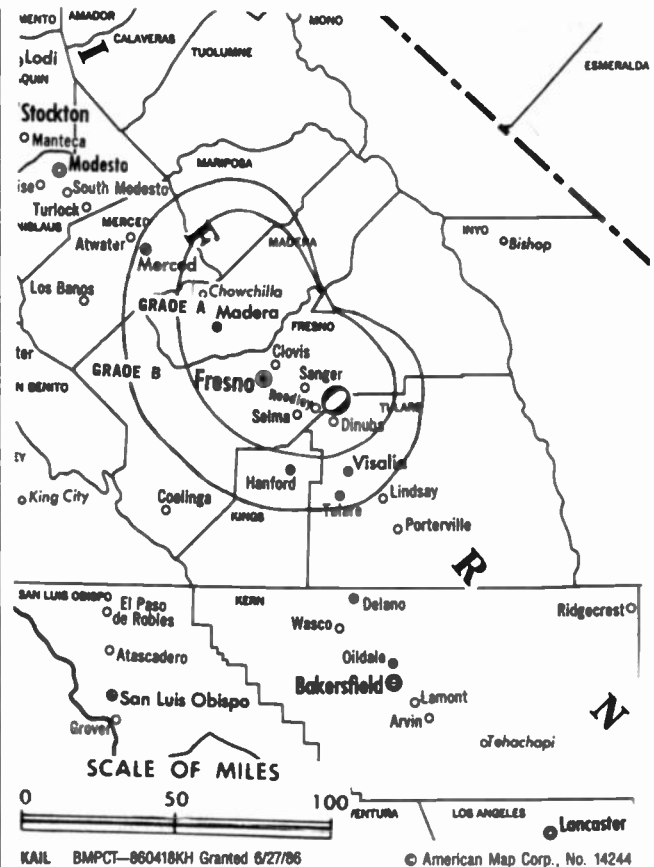
Personnel:

CLAIR REIS BENEZRA, general manager.
C. WILLIAMS, station manager.
GERARDO BORREGO, business manager.
R. MOORADIAN, local & national sales manager.
L. COWAN, chief engineer.
C. VARGAS, program director.
R. JENKINS, promotion & marketing director.

Rates: On request.

City of License: Fresno. ADI: Fresno-Visalia. Rank: 62.

Total Households: © MSI Consumer Market Data as of 1/1/89. TV Homes, TV% and Circulation © 1989 Arbitron. County coverage based on Arbitron study.



KAIL BNPCT-860418KH Granted 6/27/86 © American Map Corp., No. 14244

Net Weekly Circulation	State County	Total Households	TV Households	Households %
Between 25-49%	CALIFORNIA			
	Fresno	217,000	209,000	96
	Kings	28,400	27,100	95
	Madera	27,200	26,000	96
Between 5-24%	Tulare	97,900	93,900	96
	CALIFORNIA			
Between 5-24%	Mariposa	5,600	5,200	93
	Merced	57,500	55,300	96
Station Totals		433,600	416,500	96
Net Weekly Circulation (1989)			127,700	
Average Daily Circulation (1989)			39,100	

California—Fresno

KFSN-TV

Ch. 30

Network Service: ABC.

Licensee: Capital Cities/ABC Inc.

Studio: 1777 G St., Fresno, CA 93706.

Telephone: 209-442-1170. **TWX:** 910-362-3911. **Fax:** 209-233-5844.

Technical Facilities: Channel No. 30 (566-572 MHz). Authorized power: 3720-kw max. & 316-kw horizontal visual, 31.6-kw horizontal aural. Antenna: 2040-ft. above av. terrain, 271-ft. above ground, 4750-ft. above sea level.

Latitude 37° 04' 38"
Longitude 119° 26' 00"

Transmitter: Meadow Lake, CA.

Satellite Earth Stations: AFC, 3.5-meter Ku-band; Andrew, 7.3-meter C-band; Harris, 6.1-meter C-band; Scientific-Atlanta, 4.5-meter C-band; Avantek, Harris, M/A-Com, Pinzone receivers.

News Services: AP, UPI.

Ownership: Capital Cities/ABC Inc. See Group Ownership of Television Stations.

Began Operation: May 10, 1956. Sale to present owner by Triangle Publications approved by FCC Feb. 24, 1971 (*Television Digest*, Vol. 11:9). Previous sale to Triangle by Paul R. Bartlett and associates approved Dec. 30, 1958 by FCC (Vol. 14:47; 15:1). **Note:** Operated on Ch. 12 until Feb. 17, 1961 when it switched to UHF Ch. 30 (Vol 17:8).

Represented (sales): Capital Cities/ABC Spot Sales.

Represented (legal): Wilmer, Cutler & Pickering.

Represented (engineering): Moffet, Larson & Johnson, P.C.

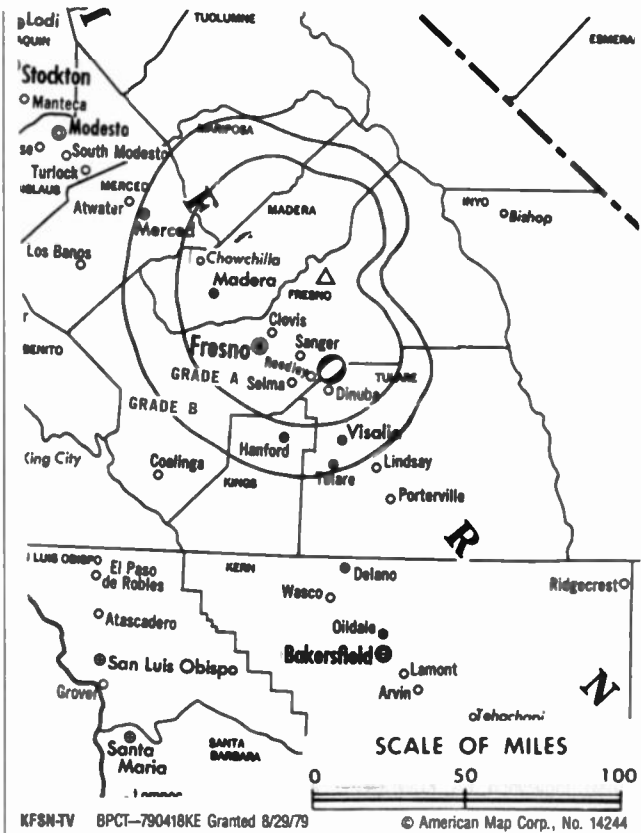
Personnel:

- MARC EDWARDS, president & general manager.
- DUDLEY FEW, general sales manager.
- MARK ARMINIO, local sales manager.
- DAVID S. CONVERSE, director of engineering.
- GENE ROSS, news director.
- FERNANDO GRANADO, program director.
- LOIS RASMUSSEN, business manager.

Highest 30 Sec. Rate: \$2000.

City of License: Fresno. **ADI:** Fresno-Visalia. **Rank:** 62.

Total Households: © MSI Consumer Market Data as of 1/1/89. TV Homes, TV% and Circulation © 1989 Arbitron. County coverage based on Arbitron study.



Net Weekly Circulation	State County	Total Households	TV Households	%
50% & Over	CALIFORNIA			
	Fresno	217,000	209,000	96
	Kings	28,400	27,100	95
	Madera	27,200	26,000	96
	Merced	57,500	55,300	96
	Tulare	97,900	93,900	96
Between 25-49%	CALIFORNIA			
	Mariposa	5,600	5,200	93
Between 5-24%	CALIFORNIA			
	Stanislaus	115,700	110,300	95
Station Totals		549,300	526,800	96
Net Weekly Circulation (1989)			351,400	
Average Daily Circulation (1989)			212,500	

California—Hanford-Fresno

KFTV

Ch. 21

Network Service: Univision.

Licensee: Univision Stations Group Inc., 8515 E. Lacey Rd. Hanford, CA 93230.

Studio: 3239 W. Ashlan Ave., Fresno, CA 93722.

Telephone: 202-222-2121.

Technical Facilities: Channel No. 21 (512-518 MHz). Authorized power: 2820-kw max. & 151-kw horizontal visual, 282-kw max. & 15-kw horizontal aural. Antenna: 1830-ft. above av. terrain, 160-ft. above ground, 4600-ft. above sea level.

Latitude 37° 04' 24"
Longitude 119° 25' 42"

Transmitter: Bald Mountain, 52-mi. NE of Hanford.

Satellite Earth Station: Scientific-Atlanta, 4.6-meter.

News Service: UPI.

Ownership: Univision Holdings Inc., 100%. See Group Ownership of Television Stations.

Began Operation: February 27, 1962 as KDAS; left air May 13, 1966 (Television Digest, Vol. 6:22). Sale to Spanish International Communications approved March 19, 1969. Resumed operation Sept. 20, 1972 Sold to present owners 1987.

Represented (sales): Univision.

Represented (engineering): Jules Cohen & Associates.

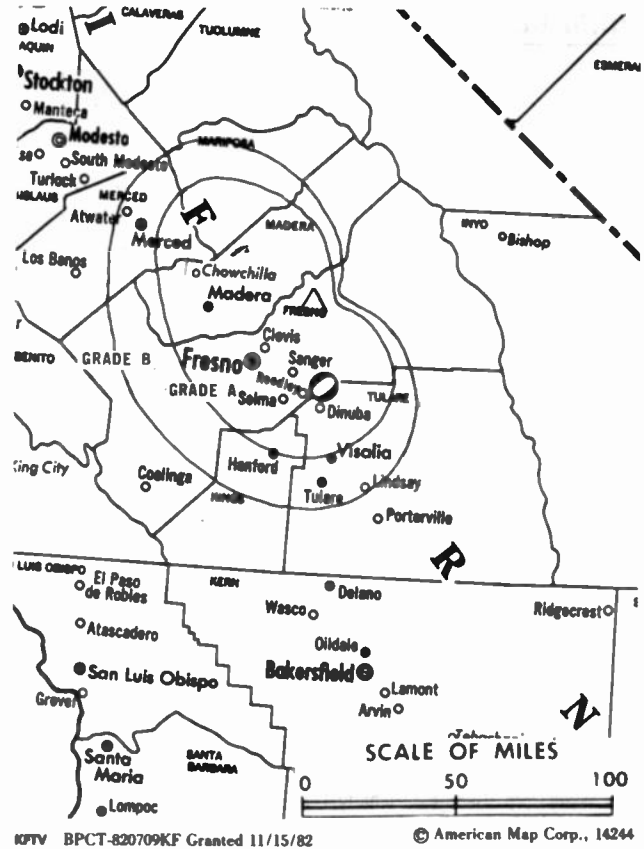
Personnel:

- MARIO CARRERA, general manager.
- JORGE DEGOLLADO, general sales manager.
- KEN HOLDEN, chief engineer.
- MIGUEL MEDINA, news director.
- NURIA IBARS, program director.
- JESS GONZALEZ, promotion director.
- MARIA RODRIGUEZ, business manager.

Highest 30 Sec. Rate: \$300.

City of License: Hanford. **ADI:** Fresno-Visalia. **Rank:** 62.

Total Households: © MSI Consumer Market Data as of 1/1/89. TV Homes, TV% and Circulation © 1989 Arbitron. County coverage based on Arbitron study.



Net Weekly Circulation	State County	Total Households	TV Households	% Households
CALIFORNIA				
Between 5-24%	Fresno	217,000	209,000	96
	Kern West	153,900	148,500	97
	Kings	28,400	27,100	95
	Madera	27,200	26,000	96
	Mariposa	5,600	5,200	93
	Merced	57,500	55,300	96
	Tulare	97,900	93,900	96
Station Totals		587,500	565,000	96
Net Weekly Circulation (1989)			58,100	
Average Daily Circulation (1989)			38,300	

California—Fresno

KJEO

Ch. 47

Network Service: CBS.

Licensee: Retlaw Enterprises Inc., Box 5455, Fresno, CA 93755.

Studio: 4880 N. First St., Fresno, CA 93726.

Telephone: 209-222-2411. **TWX:** 910-362-3181. **Fax:** 209-221-6938.

Technical Facilities: Channel No. 47 (668-674 MHz). Authorized power: 2624-kw max. visual, 529-kw max. aural. Antenna: 1959-ft. above av. terrain, 262-ft. above ground, 4742-ft. above sea level.

Latitude 37° 04' 14"
Longitude 119° 25' 31"

Transmitter: Bald Mountain.

Satellite Earth Station: Scientific-Atlanta, 7.3-meter; Scientific-Atlanta, 4.5-meter; RCA, 3.5-meter; Avantek, Microdyne receivers.

News Services: CBS, NIWS.

Ownership: Retlaw Enterprises Inc., 100%. See Group Ownership of Television Stations.

Began Operation: September 20, 1953. Sale to Retlaw Enterprises by Shasta Telecasting Corp. (George C. Fleharty, Laurence W. Carr, Morris K. Cohen, Robert L. Hammett, Carl R. McConnell & Russell K. Olsen) approved by FCC April 17, 1968 **Television Digest**, Vol. 8:17).

Represented (sales): Katz Television.

Represented (legal): Wiley, Rein & Fielding.

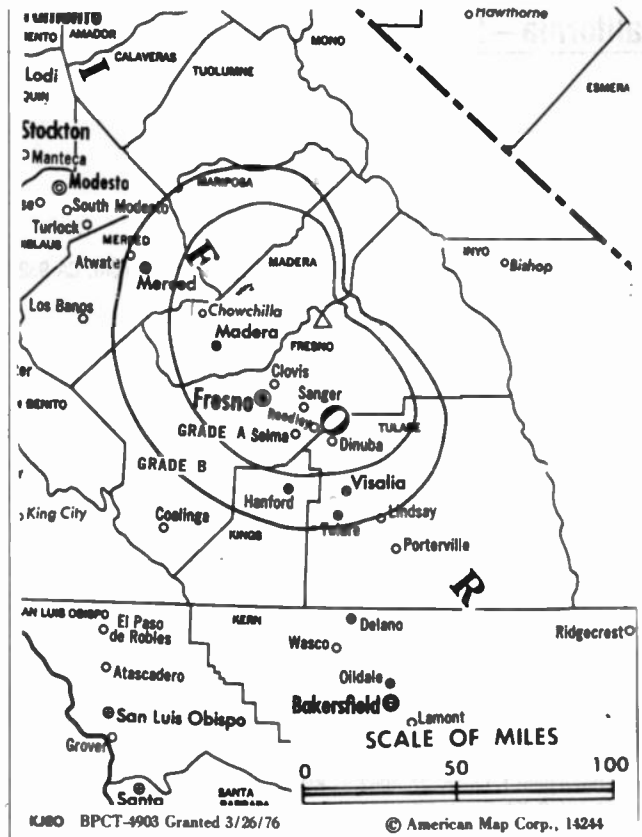
Represented (engineering): Hammett & Edison Inc.

Personnel:

- JOSEPH C. DRILLING, president.
- BEN TUCKER, executive vice president.
- ANDY MASTORAS, vice president, finance.
- DONALD DRILLING, vice president & general manager.
- PATTI HOULIHAN, program director.
- MARK LIBBY, general sales manager.
- KATHLEEN WILLIAMS, national sales manager.
- LARRY MAYFIELD, chief engineer.
- PATRICE COULTER, traffic manager.
- BARRY DECRANE, promotion manager.
- GREG ALBRECHT, news director.
- CARRELL HALLEY, public affairs director.

Rates: On request.

City of License: Fresno. **ADI:** Fresno-Visalia. **Rank:** 62.



Total Households: © MSI Consumer Market Data as of 1/1/89. TV Homes, TV% and Circulation © 1989 Arbitron. County coverage based on Arbitron study.

Net Weekly Circulation	State County	Total Households	TV Households	%
50% & Over	CALIFORNIA			
	Fresno	217,000	209,000	96
	Kings	28,400	27,100	95
	Madera	27,200	26,000	96
	Merced	57,500	55,300	96
	Tulare	97,900	93,900	96
Between 25-49%	CALIFORNIA			
	Mariposa	5,600	5,200	93
Between 5-24%	CALIFORNIA			
	Stanislaus	115,700	110,300	95
Station Totals		549,300	526,800	96
Net Weekly Circulation (1989)				325,900
Average Daily Circulation (1989)				167,000

California—Fresno

KSEE

Ch. 24

Network Service: NBC.

Licensee: San Joaquin Communications Corp., 5035 E. McKinley Ave., Fresno, CA 93727.

Studio: 5035 E. McKinley Ave., Fresno, CA 93727.

Telephone: 209-454-2424. TWX: 910-362-2403.

Technical Facilities: Channel No. 24 (530-536 MHz). Authorized power: 1600-kw max. & 191-kw horizontal visual, 153-kw max. & 38-kw horizontal aural. Antenna: Directional, 2350-ft. above av. terrain, 321-ft. above ground, 3713-ft. above sea level.

Latitude 36° 44' 45"
Longitude 119° 16' 53"

Transmitter: Bear Mountain.

Multichannel TV Sound: Stereo only.

Satellite Earth Stations: Harris, 6-meter C-band; AFC, 3.5-meter Ku-band; Harris, M/A-Com receivers.

News Service: AP.

Ownership: Meredith Corp. See Group Ownership of Television Stations.

Began Operation: June 1, 1953. Sale to present owner by San Joaquin Communications Corp. approved by FCC March 31, 1983 (*Television Digest*, Vol. 22:22, 45). Sale to San Joaquin by McClatchy Newspapers approved by FCC Nov. 18, 1980 (Vol. 19:19).

Represented (sales): MMT Sales Inc.

Represented (legal): Haley, Bader & Potts.

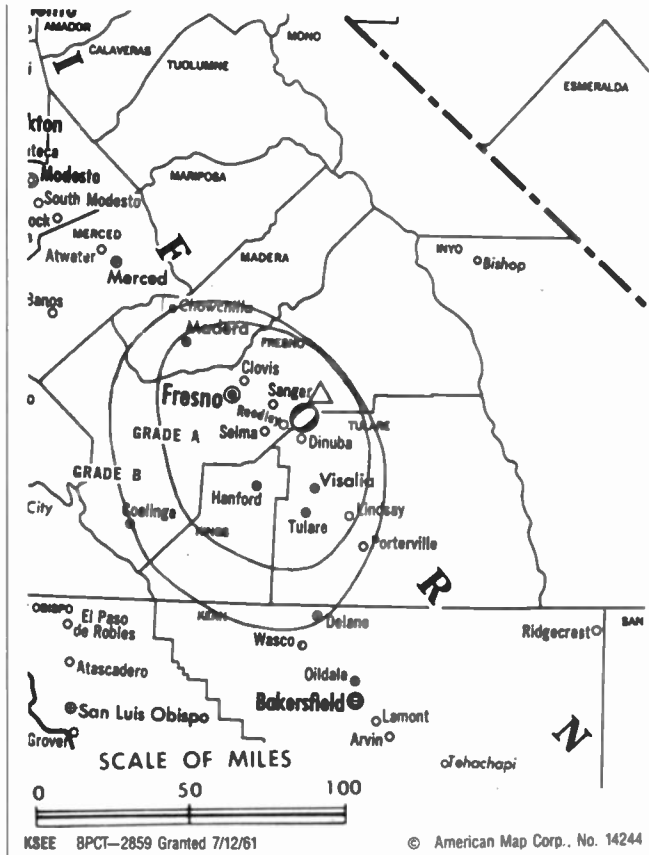
Represented (engineering): A. D. Ring & Associates.

Personnel:

- TODD HOLMES, vice president & general manager.
- BILL SPELLMAN, general sales manager.
- CHARLENE WINTERS, local sales manager.
- STEVE SOUTH, national sales manager.
- KEN PRESTON, director of engineering.
- KEN COY, news director.
- DOUG STEWART, promotion director.
- KAREN THOMPSON, traffic manager.
- KURT KARLSSON, business manager.

Highest 30 Sec. Rate: \$2000.

NETWORK BASE HOURLY RATE: \$800.



City of License: Fresno. **ADI:** Fresno-Visalia. **Rank:** 62.

Total Households: © MSI Consumer Market Data as of 1/1/89. TV Homes, TV% and Circulation © 1989 Arbitron. County coverage based on Arbitron study.

Net Weekly Circulation	State County	Total Households	TV Households	Households %
50% & Over				
	CALIFORNIA			
	Fresno	217,000	209,000	96
	Kings	28,400	27,100	95
	Madera	27,200	26,000	96
	Merced	57,500	55,300	96
	Tulare	97,900	93,900	96
Between 25-49%				
	CALIFORNIA			
	Mariposa	5,600	5,200	93
Station Totals		433,600	416,500	96
Net Weekly Circulation (1989)			346,900	
Average Daily Circulation (1989)			195,400	

California—Sanger-Fresno

KMSG-TV

Ch. 59

Network Service: Telemundo.

Licensee: Sanger Telecasters Inc.

Studio: 706 W. Herndon Ave., Fresno, CA 93650-5957.

Telephone: 209-435-5900. **Fax:** 209-435-3201.

Technical Facilities: Channel No. 59 (740-746 MHz). Authorized power: 1350-kw max. visual, 135-kw max. aural. Antenna: 1940-ft. above av. terrain, 135-ft. above ground, 4655-ft. above sea level.

Latitude 37° 04' 26''
Longitude 119° 25' 52''

Transmitter: 41991 Radio Lane, Meadows Lakes, Auberry.

Multichannel TV Sound: Stereo only.

Satellite Earth Stations: Harris, 3.2-meter; RCA, 4.6-meter Ku-band; Scientific-Atlanta, 4.6-meter.

News Service: CNN.

Ownership: Diane D. Cocola, pres.-secy., 90%; James K. Zahn, 10%; Gary M. Cocola, chief exec. officer.

Began Operation: July 17, 1985.

Represented (sales): Telemundo.

Represented (legal): Cohn & Marks.

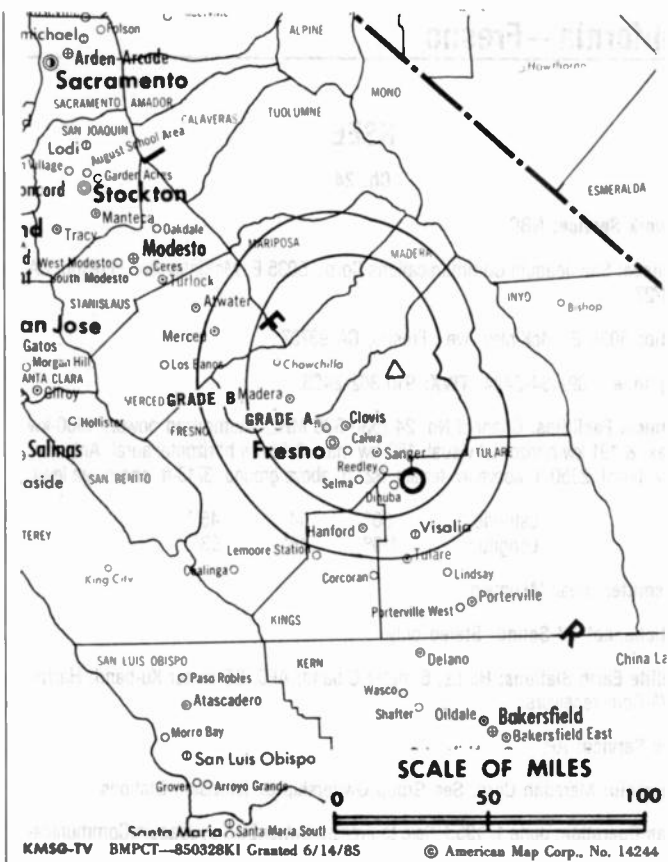
Represented (engineering): A. D. Ring & Associates, P.C.

Personnel:

DIANE D. COCOLA, president.
JIM ZAHN, general manager.
GARY M. COCOLA, general sales manager.
JOSE A. ELGORRIAGA, local sales manager.
STEVE WEBER, chief engineer.
MARLENE MOSESIAN, business manager.
KEITH ALLEN, traffic director.

Rates: On request.

City of License: Sanger. **ADI:** Fresno-Visalia. **Rank:** 62.



Total Households: © MSI Consumer Market Data as of 1/1/89. TV Homes, TV% and Circulation © 1989 Arbitron. County coverage based on Arbitron study.

Net Weekly Circulation	State County	Total Households	TV Households	%
CALIFORNIA				
Between 5-24%	Fresno	217,000	209,000	96
	Madera	27,200	26,000	96
Station Totals		244,200	235,000	96
Net Weekly Circulation (1989)			19,700	
Average Daily Circulation (1989)			7,100	

California—Visalia-Fresno

KMPH

Ch. 26

Network Service: None, independent.

Licensee: Pappas Telecasting Inc., 5111 E. McKinley Ave., Fresno, CA 93727.

Studio: 5111 E. McKinley Ave., Fresno, CA 93727.

Telephones: 209-255-2600; 209-733-2600. **TWX:** 910-362-3999.

Fax: 209-255-0275.

Technical Facilities: Channel No. 26 (542-548 MHz). Authorized power: 2950-kw visual, 295-kw aural. Antenna: 2730-ft. above av. terrain, 252-ft. above ground, 5922-ft. above sea level.

Latitude 36° 17' 12"
Longitude 118° 50' 20"

Holds CP for change to 3311-kw max. visual, 335-kw max. aural, 2518-ft. above av. terrain, 475-ft. above ground, 8383-ft. above sea level; lat. 36° 40' 02", long. 118° 52' 42", transmitter to 6-mi. SE of Wilsonia, Big Baldy Ridge, Sequoia National Forest. BMPCT-830927KF.

Transmitter: Blue Ridge in Sequoia Forest.

Multichannel TV Sound: Stereo only.

Satellite Earth Stations: Scientific-Atlanta, 7-meter C-band; RCA Americom, 5-meter Ku-band; M/A-Com, Scientific-Atlanta receivers.

News Services: CNN, UPI.

Ownership: Pappas Telecasting Inc. See Group Ownership of Television Stations.

Began Operation: October 11, 1971. Sale to present owner approved by FCC May 31, 1978.

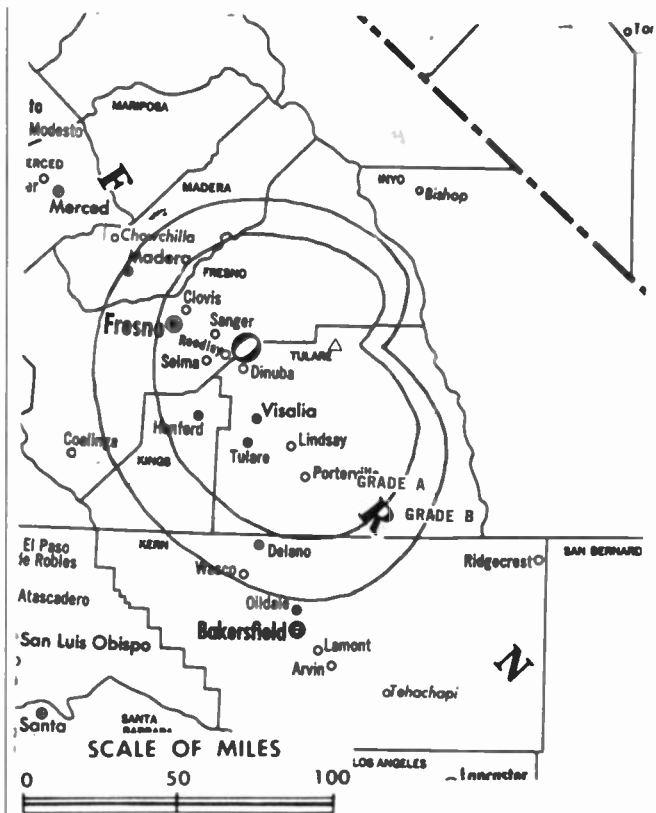
Represented (sales): TeleRep Inc.

Represented (legal): Fletcher, Heald & Hildreth.

Represented (engineering): Cecil Lynch; Smith & Powstenko.

Personnel:

- HARRY J. PAPPAS, president.
- LeBON G. ABERCROMBIE, vice president & general manager.
- DEBBIE SWEENEY, program manager.
- LISE MARKHAM, vice president & general marketing manager.
- STEVE VOURAKIS, retail marketing manager.
- RICK BUBENIK, agency marketing manager.
- CHASE BALLOU, national marketing manager.
- DENNIS J. DAVIS, vice president & chief financial officer.
- DALE KELLY, vice president & director of engineering.
- NANCY CASON, traffic manager.
- BILL RICE, news director.
- JEFF JORDAN, chief engineer.
- LINDA ANDERSON, film/shipping director.
- JANET WILLIAMS, credit manager.



KMPH BMPCT-830927KF Granted 1/11/84

© American Map Corp., No. 14244

Rates: On request.

City of License: Visalia. **ADI:** Fresno-Visalia. **Rank:** 62.

Total Households: © MSI Consumer Market Data as of 1/1/89. TV Homes, TV% and Circulation © 1989 Arbitron. County coverage based on Arbitron study.

Net Weekly Circulation	State County	Total Households	TV Households	Households %
50% & Over	CALIFORNIA			
	Fresno	217,000	209,000	96
	Kern West	153,900	148,500	97
	Kings	28,400	27,100	95
	Madera	27,200	26,000	96
	Merced	57,500	55,300	96
	Tulare	97,900	93,900	96
Between 5-24%	CALIFORNIA			
	Mariposa	5,600	5,200	93
Station Totals		587,500	565,000	96
Net Weekly Circulation (1989)			384,700	
Average Daily Circulation (1989)			195,400	

California—Los Angeles

KABC-TV

Ch. 7

Network Service: ABC.

Licensee: Capital Cities/ABC Inc.

Studio: 4151 Prospect Ave., Hollywood, CA 90027.

Telephone: 213-557-7777. TWX: 213-666-1240.

Technical Facilities: Channel No. 7 (174-180 MHz). Authorized power: 141.25-kw visual, 28.9-kw aural. Antenna: 3210-ft. above av. terrain, 470-ft. above ground, 6176-ft. above sea level.

Latitude 34° 13' 37"
Longitude 118° 03' 58"

Transmitter: Mt. Wilson.

Satellite Earth Stations: Transmit/receive Andrew, 9.3-meter C-band; Andrew, 5.6-meter Ku-band.

AM Affiliate: KABC, 5-kw, 790 kHz.

FM Affiliate: KLOS, 20-kw, 95.5 MHz (No. 238), 196-ft.

News Services: AP, CNS, UPI.

Ownership: Capital Cities/ABC Inc. See Group Ownership of Television Stations.

Began Operation: September 16, 1949 as KECA-TV.

Represented (sales): Capital Cities/ABC National TV Sales.

Personnel:

TERRY CROFOOT, president & general manager.
JOHN RIEDL, general sales manager.
DENNIS McCAULEY, local sales manager.
KEVIN WALSH, local sales manager.
STEVE SCHAEFFER, sales service manager.
STEVE PAIR, chief engineer.
RANDY HOOPER, director, network operations.
ROGER BELL, news director.
RICK SWANSON, director of creative services.
ANDRES CHAVEZ, film director.
BILL JOHNSON, research director.
BRUCE GORDON, director of finance & administration.

Rates: On request.

NETWORK BASE HOURLY RATE: \$5100.

City of License: Los Angeles. **ADI:** Los Angeles. **Rank:** 2.

Total Households: © MSI Consumer Market Data as of 1/1/89. TV Homes, TV% and Circulation © 1989 Arbitron. County coverage based on Arbitron study.



KABC-TV BPCT—830817%F Granted 12/5/83

© American Map Corp., No. 14244

Net Weekly Circulation	State County	Total Households	TV Households	Households %
50% & Over	CALIFORNIA			
	Inyo	7,800	7,000	90
	Kern East	29,500	28,500	96
	Los Angeles	3,122,000	3,037,600	97
	Orange	794,700	780,700	98
	Riverside West	269,100	259,100	96
	San Bernardino	431,300	417,600	97
Between 25-49%	Ventura	210,700	205,600	98
	CALIFORNIA			
	Imperial	33,300	31,000	93
	Riverside Central	68,400	65,800	96
	San Luis Obispo	76,100	72,800	96
Between 5-24%	Santa Barbara North	58,500	56,200	96
	Santa Barbara South	73,100	70,400	96
	CALIFORNIA			
Station Totals	Kern West	153,900	148,500	97
	San Diego	844,300	820,900	97
Net Weekly Circulation (1989)		6,172,700	6,001,700	97
Average Daily Circulation (1989)				4,151,900
				2,193,800

California—Los Angeles

KCBS-TV

Ch. 2

Network Service: CBS.

Licensee: CBS Inc., 6121 Sunset Blvd., Los Angeles, CA 90028.

Studio: 6121 Sunset Blvd., Los Angeles, CA 90028.

Telephone: 213-460-3000.

Technical Facilities: Channel No. 2 (54-60 MHz). Authorized power: 36.3-kw visual, 7.24-kw aural. Antenna: 3632-ft. above av. terrain, 934-ft. above ground, 6589-ft. above sea level.

Latitude 34° 13' 57"
Longitude 118° 04' 18"

Transmitter: 123 CBS Lane, Mt. Wilson.

Multichannel TV Sound: Stereo and separate audio program.

AM Affiliate: KNX, 50-kw, 1070 kHz.

FM Affiliate: KODJ-FM, 54-kw, 93.1 MHz (No. 226), 3036-ft.

News Services: AP, CNS, UPI.

Ownership: CBS Inc. See Group Ownership of Television Stations.

Began Operation: May 6, 1948 as KTSL. Sold to present owner December 1950 (Television Digest, Vol. 6:46, 52).

Represented (sales): CBS Television Stations National Sales.

Personnel:

ROBERT HYLAND, vice president & general manager.
ERIK SORENSON, vice president & station manager.
STEVEN GIGLIOTTI, director, sales.
EDWARD SPRAY, director, broadcasting.
MICHAEL SINGER, director, news.
ELIZABETH VENDELY, director, promotion.
DONNA BEAN, director, planning & administration.
BOB DAVIS, director, technical operations.
MARY HALL, director, research.
CAROL KINSEY, director, press information.

Rates: On request.

City of License: Los Angeles. ADI: Los Angeles. Rank: 2.

Total Households: © MSI Consumer Market Data as of 1/1/89. TV Homes, TV% and Circulation © 1989 Arbitron. County coverage based on Arbitron study.

Net Weekly Circulation	State County	Total Households	TV Households	Households %
50% & Over	Inyo	7,800	7,000	90
	Kern East	29,500	28,500	96



KCBS-TV BPCT-850919KW Granted 2/27/86

© American Map Corp., No. 14244

Net Weekly Circulation	State County	Total Households	TV Households	Households %
50% & Over	Los Angeles	3,122,000	3,037,600	97
	Orange	794,700	780,700	98
	Riverside Central	68,400	65,800	96
	Riverside West	269,100	259,100	96
	San Bernardino	431,300	417,600	97
	Ventura	210,700	205,600	98
CALIFORNIA				
Between 25-49%	Imperial	33,300	31,000	93
	San Luis Obispo	76,100	72,800	96
	Santa Barbara North	58,500	56,200	96
	Santa Barbara South	73,100	70,400	96
CALIFORNIA				
Between 5-24%	Kern West	153,900	148,500	97
	San Diego	844,300	820,900	97
Station Totals		6,172,700	6,001,700	97
Net Weekly Circulation (1989)			3,997,000	
Average Daily Circulation (1989)			1,883,400	

California—Los Angeles

KCOP

Ch. 13

Network Service: None, independent.

Licensee: KCOP Television Inc., 915 N. La Brea Ave., Hollywood, CA 90038.

Studio: 915 N. La Brea Ave., Hollywood, CA 90038.

Telephone: 213-851-1000. **TWX:** 910-321-4197. **Fax:** 213-850-2245.

Technical Facilities: Channel No. 13 (210-216 MHz). Authorized power: 162-kw visual, 32.4-kw aural. Antenna: 2953-ft. above av. terrain, 240-ft. above ground, 5920-ft. above sea level.

Latitude 34° 13' 42"
Longitude 118° 04' 02"

Transmitter: Mt. Wilson.

Satellite Earth Stations: Scientific-Atlanta, 10-meter C-band; Vertex, 4.7-meter Ku-band; Miralite, 3.7-meter C-band; Scientific-Atlanta receivers.

News Services: INDX, UPI.

Ownership: Chris-Craft Industries Inc., 100%. See Group Ownership of Television Stations.

Began Operation: September 17, 1948. Sale to Chris-Craft (formerly NAFI Corp.) by Bing Crosby, Kenyon Brown, George L. Coleman & Joseph A. Thomas approved Jan. 27, 1960 by FCC (*Television Digest*, Vol. 15:33, 36, 43; 16:5). Previous sale to Crosby et al. by Copley Press approved Dec. 11, 1957 (Vol. 13:16, 22, 34, 50). Copley acquired station, operating as KLAC-TV, from Mrs. Dorothy Schiff Sonneborn Dec. 23, 1953 (Vol. 9:49, 32).

Represented (sales): Katz Independent TV Sales.

Represented (legal): Hogan & Hartson.

Represented (engineering): Cohen, Dippell & Everist, P.C.

Personnel:

- BILL FRANK, president & general manager.
- RICK FELDMAN, vice president & station manager.
- PETER MATHES, general sales manager.
- SUZZANE THOMASON, local sales manager.
- JILL KAUFFMAN, local sales manager.
- ROBERT I. BLAGMAN, national sales manager.
- DON SEARLE, research director.
- WIN KORABELL, director of engineering.
- JANE CLARK, business manager.
- PETER SCHLESINGER, mgr., program operations & new development.
- GARY DAVIS, creative services manager.
- CAROL MYERS MARTZ, program manager.
- ED COGHLAN, news director.

Highest One Hour Rate: \$25,000.

Highest 30 Sec. Rate: \$7500.

City of License: Los Angeles. **ADI:** Los Angeles. **Rank:** 2.

Total Households: © MSI Consumer Market Data as of 1/1/89. TV Homes, TV% and Circulation © 1989 Arbitron. County coverage based on Arbitron study.



Net Weekly Circulation	State County	Total Households	TV Households	%
50% & Over	CALIFORNIA			
	Kern East	29,500	28,500	96
	Los Angeles	3,122,000	3,037,600	97
	Orange	794,700	780,700	98
	Riverside Central	68,400	65,800	96
	Riverside West	269,100	259,100	96
	San Bernardino	431,300	417,600	97
Between 25-49%	Santa Barbara South	73,100	70,400	96
	Ventura	210,700	205,600	98
	ARIZONA			
	Yuma	32,100	30,500	95
	CALIFORNIA			
	Imperial	33,300	31,000	93
	Kern West	153,900	148,500	97
	San Diego	844,300	820,900	97
	San Luis Obispo	76,100	72,800	96
	Santa Barbara North	58,500	56,200	96
NEW MEXICO	Otero	17,600	17,200	98
	CALIFORNIA			
Between 5-24%	Tulare	97,900	93,900	96
Station Totals		6,312,500	6,136,300	97
Net Weekly Circulation (1989)				3,520,500
Average Daily Circulation (1989)				1,491,600

California—Los Angeles

KHJ-TV

Ch. 9

Network Service: None, independent.

Licensee: KHJ-TV Inc., 5515 Melrose Ave., Hollywood, CA 90038.

Studio: 5515 Melrose Ave., Hollywood, CA 90038.

Telephone: 213-467-5459. TWX: 910-321-2345.

Technical Facilities: Channel No. 9 (186-192 MHz). Authorized power: 141-kw visual, 28.2-kw aural. Antenna: Circularly polarized, 3180-ft. above av. terrain, 464-ft. above ground, 6176-ft. above sea level.

Latitude 34° 13' 38"
Longitude 118° 04' 00"

Transmitter: Mt. Wilson.

Multichannel TV Sound: Stereo and separate audio program.

Satellite Earth Stations: Transmit/receive Harris, 6.1-meter C-band; Harris, 6.1-meter Ku-band; Microwave General, 6.1-meter C-band; Vertex, 4.5-meter Ku-band; Harris, M/A-Com receivers.

SNG Truck/Mobile Dish: Transmit/receive Andrew, 2.6-meter Ku-band.

News Services: AP, CNS, UPI.

Ownership: The Walt Disney Co., 100% Michael D. Eisner, chmn.; Roy E. Disney, vice chmn.; Frank G. Wells, pres.; Gary L. Wilson, exec. v.p.

Began Operation: August 25, 1948 as KFI-TV. Present owner purchased from RKO General & Fidelity Television following Fidelity challenge to license renewal. On July 20, 1988 FCC approved dismissal of RKO application for license renewal, grant of Fidelity Television Inc.'s application and subsequent transfer of station to The Walt Disney Co. (*Television Digest*, Vol. 25:45; 26:48; 27:5, 11, 36; 28:30). Sold to RKO General Aug. 1951 (Vol. 7:23, 32, 36).

Represented (sales): Blair Television.

Represented (legal): Pierson, Ball & Dowd.

Represented (engineering): Smith & Powstenko.

Personnel:

BLAKE BYRNE, president & general manager.
JAMES SAUNDERS, executive vice president & station manager.
FERNANDO DEL RIO, vice president, public affairs.
WALT BAKER, vice president, programming.
JANET SCHOFF, vice president & general sales manager.
ANN FOGELHUT, vice president & local sales manager.
JOHN SMART, vice president & local sales manager.
JOHN TIERNEY, national sales manager.
RICHARD TRIPALDI, controller.
CAL BRADY, production manager.
BUCK EVANS, director of engineering.
BOB HENRY, vice president & news director.
BARBARA MASSEY, videotape operations manager.
DICK PARADISE, advertising & promotion director.
JULIE CAVAGNARO, publicity director.

Rates: On request.

City of License: Los Angeles. **ADI:** Los Angeles. **Rank:** 2.

Total Households: © MSI Consumer Market Data as of 1/1/89. TV Homes, TV% and Circulation © 1989 Arbitron. County coverage based on Arbitron study.



KHJ-TV BMPCT—830909KI Granted 11/23/83

© American Map Corp., No. 14244

Net Weekly Circulation	State County	Total Households	TV Households	%
50% & Over	CALIFORNIA			
	Kern East	29,500	28,500	96
	Los Angeles	3,122,000	3,037,600	97
	Orange	794,700	780,700	98
	Riverside West	269,100	259,100	96
	San Bernardino	431,300	417,600	97
Ventura	210,700	205,600	98	
Between 25-49%	ARIZONA			
	Yuma	32,100	30,500	95
	CALIFORNIA			
	Imperial	33,300	31,000	93
	Inyo	7,800	7,000	90
	Kern West	153,900	148,500	97
	Riverside Central	68,400	65,800	96
San Luis Obispo	76,100	72,800	96	
Santa Barbara North	58,500	56,200	96	
Between 5-24%	NEW MEXICO			
	Chaves	21,600	21,200	98
	CALIFORNIA			
	Riverside East	8,200	7,900	96
TEXAS	Otero	17,600	17,200	98
	El Paso	170,800	169,400	99
	Station Totals	5,505,600	5,356,600	97
Net Weekly Circulation (1989)			2,809,800	
Average Daily Circulation (1989)			1,066,600	

California—Los Angeles

KMEX-TV

Ch. 34

Network Service: Univision.

Licensee: Univision Station Group Inc., 5420 Melrose Ave., Hollywood, CA 90038.

Studio: 721 N. Bronson Ave., Hollywood, CA 90038.

Telephone: 213-466-3434. **Telex:** 10614712. **Fax:** 213-960-3364.

Technical Facilities: Channel No. 34 (590-596 MHz). Authorized power: 1950-kw max. & 200-kw horizontal visual, 195-kw max. & 20-kw horizontal aural. Antenna: 2940-ft. above av. terrain, 190-ft. above ground, 5896-ft. above sea level.

Latitude 34° 13' 35"
Longitude 118° 03' 56"

Transmitter: Mt. Wilson.

Satellite Earth Stations: Transmit/receive Scientific-Atlanta, 10-meter C-band; Scientific-Atlanta, 4.5-meter Ku & C-band; Prodelin, 3.7-meter Ku & C-band; Scientific-Atlanta, 7-meter C-band; Scientific-Atlanta, Standard Components receivers.

News Services: CNS, AP.

Ownership: Univision Holdings Inc., 100%. See Group Ownership of Television Stations.

Began Operation: September 30, 1962.

Represented (sales): Univision.

Represented (legal): Wiley, Rein & Fielding.

Represented (engineering): Jules Cohen & Associates, P.C.

Personnel:

- EMILIO NICOLAS JR., general manager.
- SANDRA D. STRICKLAND, station manager.
- CRAIG KINNEY, general sales manager.
- MIKE MARTINEZ, local sales manager.
- MAYRA CRESPO, national sales manager.
- FELIPE MUNOZ, news director.
- GERARDO PALLARES, program director.
- RICHARD MORSE, chief engineer.
- TOM SIRI, controller.
- PEDRO LASCURAIN, promotion director.



Rates: On request.

City of License: Los Angeles. **ADI:** Los Angeles. **Rank:** 2.

Total Households: © MSI Consumer Market Data as of 1/1/89. TV Homes, TV% and Circulation © 1989 Arbitron. County coverage based on Arbitron study.

Net Weekly Circulation	State County	Total Households	TV Households	Households %
CALIFORNIA				
Between 5-24%	Los Angeles	3,122,000	3,037,600	97
	Riverside Central	68,400	65,800	96
Station Totals		3,190,400	3,103,400	97
Net Weekly Circulation (1989)			418,000	
Average Daily Circulation (1989)			278,100	

California—Los Angeles

KNBC-TV

Ch. 4

Network Service: NBC.

Licensee: NBC Subsidiary Inc. 3, 3000 W. Alameda Ave., Burbank, CA 91523.

Studio: 3000 W. Alameda Ave., Burbank, CA 91523.

Telephone: 818-840-4444. TWX: 910-498-2752. Telex: 67-7237.

Technical Facilities: Channel No. 4 (66-72 MHz). Authorized power: 44.7-kw visual, 8.94-kw aural. Antenna: Non-directional, electronically tilted 2.5°, 3200-ft. above av. terrain, 496-ft. above ground, 6170-ft. above sea level.

Latitude 34° 13' 32''
Longitude 118° 03' 52''

Transmitter: Mt. Wilson.

Multichannel TV Sound: Stereo only.

Satellite Earth Station: Transmit/receive Harris receivers.

News Services: AP, CNS, UPI.

Ownership: National Broadcasting Co. See Group Ownership of Television Stations.

Began Operation: January 16, 1949.

Represented (sales): NBC TV Spot Sales.

Personnel:

JOHN ROHRBECK, vice president & general manager.
JIM STERLING, sales director.
VINCE MANZE, director, broadcasting & promotion.
CAROLE CARTWRIGHT, director, programming.
PATRICK WALLACE, director, finance & administration.
THEO McCULLOUGH, sales manager.
TOM CAPRA, news director.
HARRY BURBIDGE, chief engineer.

Rates: On request.

City of License: Los Angeles. ADI: Los Angeles. Rank: 2.

Total Households: © MSI Consumer Market Data as of 1/1/89. TV Homes, TV% and Circulation © 1989 Arbitron. County coverage based on Arbitron study.

Net Weekly Circulation	State County	Total Households	TV Households Households %
50% & Over	CALIFORNIA		
	Imperial	33,300	31,000 93
	Inyo	7,800	7,000 90
	Kern East	29,500	28,500 96
	Los Angeles	3,122,000	3,037,600 97



Net Weekly Circulation	State County	Total Households	TV Households Households %
50% & Over	Orange	794,700	780,700 98
	Riverside Central	68,400	65,800 96
	Riverside West	269,100	259,100 96
	San Bernardino	431,300	417,600 97
	Santa Barbara North	58,500	56,200 96
	Santa Barbara South	73,100	70,400 96
	Ventura	210,700	205,600 98
	CALIFORNIA		
Between 5-24%	Kern West	153,900	148,500 97
	San Diego	844,300	820,900 97
Station Totals		6,096,600	5,928,900 97
Net Weekly Circulation (1989)			4,254,600
Average Daily Circulation (1989)			2,352,900

California—Los Angeles

KTLA

Ch. 5

Network Service: None, independent.

Licensee: KTLA Inc., Box 500, Los Angeles, CA 90078.

Studio: 5800 Sunset Blvd., Los Angeles, CA 90028.

Telephone: 213-460-5500. **TWX:** 910-321-2417. **Fax:** 213-460-5952.

Technical Facilities: Channel No. 5 (76-82 MHz). Authorized power: 44.7-kw visual, 8.32-kw aural. Antenna: 3205-ft. above av. terrain, 433-ft. above ground, 6157-ft. above sea level.

Latitude 34° 13' 34"
Longitude 118° 03' 54"

Transmitter: Mt. Wilson.

Multichannel TV Sound: Stereo and separate audio program.

Satellite Earth Stations: Transmit/receive Satcom Technologies, 5-meter C-band; Scientific-Atlanta, 10-meter C-band; Scientific-Atlanta, 7-meter Ku-band; Vertex, 4.5-meter C-band; M/A-Com, Scientific-Atlanta receivers.

News Services: AP, CNN, CNN Headline News, CNS, INDX, UPI.

Ownership: Tribune Broadcasting Co. See Group Ownership of Television Stations.

Began Operation: January 22, 1947. Sale to present owner by KKR Assoc., et al., approved by FCC Oct. 4, 1985 (*Television Digest*, Vol. 25:20, 24, 40, 51). Previous sale approved by FCC March 28, 1983 (Vol. 22:44). Sale to Gene Autry & The Signal Cos. by Paramount Television Productions approved May 13, 1964 by FCC (Vol. 3:44; 4:20).

Represented (sales): TeleRep Inc.

Represented (legal): Schnader, Harrison, Segal & Lewis.

Represented (engineering): Hammett & Edison Inc.

Personnel:

- STEVEN A. BELL, senior vice president & general manager.
- TOM ARNOST, general sales manager.
- ROGER PELLEGRINO, local sales manager.
- BETTY ELLEN BERLAMINO, local sales manager.
- STEVE BERMAN, national sales manager.
- VIRGINIA HUNT, director of finance & administration.
- ROZANNE McMILLAN, director of research.
- IRA GOLDSTONE, director of engineering.
- NICHOLAS van HOOOSTRATEN, director of advertising & promotion.
- JOE QUASARANO, director of production/sports.
- BRENDA YOUNG, director of business affairs/legal counsel.
- JEFF WALD, news director.
- ED HARRISON, publicity director.
- MARK PINTO, senior national sales coordinator.

Rates: On request.

City of License: Los Angeles. **ADI:** Los Angeles. **Rank:** 2.

Total Households: © MSI Consumer Market Data as of 1/1/89. TV Homes, TV% and Circulation © 1989 Arbitron. County coverage based on Arbitron study.

Net Weekly Circulation	State County	Total Households	TV Households	%
CALIFORNIA				
50% & Over	Inyo	7,800	7,000	90
	Kern East	29,500	28,500	96
	Los Angeles	3,122,000	3,037,600	97
	Orange	794,700	780,700	98
	Riverside Central	68,400	65,800	96
	Riverside West	269,100	259,100	96
	San Bernardino	431,300	417,600	97
	Santa Barbara North	58,500	56,200	96
	Santa Barbara South	73,100	70,400	96
	Ventura	210,700	205,600	98



Net Weekly Circulation	State County	Total Households	TV Households	%
Between 25-49%				
ARIZONA				
	Yuma	32,100	30,500	95
CALIFORNIA				
	Imperial	33,300	31,000	93
	Kern West	153,900	148,500	97
	San Diego	844,300	820,900	97
	San Luis Obispo	76,100	72,800	96
NEW MEXICO				
	Chaves	21,600	21,200	98
	Eddy	19,400	19,000	98
	Lea North	20,900	20,400	97
	Lea South	2,400	2,400	100
	Otero	17,600	17,200	98
	San Juan	32,900	31,100	95
Between 5-24%				
ARKANSAS				
	Columbia	9,700	9,500	98
	Hempstead	8,700	8,500	98
	Lafayette	3,700	3,600	97
	Miller	14,300	14,100	99
ARIZONA				
	Cochise	36,700	35,400	96
	Coconino	30,100	28,000	93
	Pima	255,600	250,700	98
CALIFORNIA				
	Riverside East	8,200	7,900	96
	Tulare	97,900	93,900	96
COLORADO				
	Jackson	700	700	100
	Ourray	700	700	100

(Continued on page A-177)

Station Totals	7,401,000	7,202,600	97
Net Weekly Circulation (1989)			3,788,000
Average Daily Circulation (1989)			1,519,000

California—Los Angeles

KTTV

Ch. 11

Network Service: Fox.

Licensee: Fox Television Stations Inc., 5746 Sunset Blvd., Los Angeles, CA 90028.

Studio: 5746 Sunset Blvd., Los Angeles, CA 90028.

Telephone: 213-856-1000. TWX: 910-321-4222. Fax: 213-856-1230.

Technical Facilities: Channel No. 11 (198-204 MHz). Authorized power: 166-kw visual, 20-kw aural. Antenna: 2940-ft. above av. terrain, 237-ft. above ground, 5907-ft. above sea level.

Latitude 34° 13' 29.00"
Longitude 118° 03' 47.10"

Transmitter: Mt. Wilson.

Multichannel TV Sound: Stereo and separate audio program.

Satellite Earth Stations: Transmit/receive Harris, 9-meter C-band; Harris, 6-meter C-band; RCA, 4-meter Ku-band; DX Engineering, Harris, M/A-Com receivers.

News Services: AP, CNN, CNS, UPI.

Ownership: Fox Television Station Group. See Group Ownership of Television Stations.

Began Operation: January 7, 1949. Sale to present owner by Metromedia approved by FCC Nov. 14, 1985. Sale to Metromedia by Los Angeles Times and Mirror approved May 28, 1963 (Television Digest, Vol. 3:3, 22).

Represented (sales): Petry Television Inc.

Personnel:

- GREG NATHANSON, vice president & general manager.
- WILLIAM McGOWAN, vice president & station manager.
- JOHN McCORMICK, vice president & general sales manager.
- DONALD TILLMAN, v.p. & director of programming & production.
- AUGUSTINE MARTINEZ, director, finance & administration.
- PETER MARTIN, director of promotion & creative services.
- SUSAN WILCOX, local sales manager.
- ANDREA STOLTZMAN, local sales manager.
- LEE HOEGEE, national sales manager.
- DEJON COFFIN, national sales manager.
- STEVE BLUE, news director.
- RAYMOND GREEN, executive producer.
- CHARLES E. AMMANN, chief engineer.

Rates: On request.

City of License: Los Angeles. **ADI:** Los Angeles. **Rank:** 2.

Total Households: © MSI Consumer Market Data as of 1/1/89. TV Homes, TV% and Circulation © 1989 Arbitron. County coverage based on Arbitron study.

Net Weekly Circulation	State County	Total Households	TV Households	%
50% & Over	CALIFORNIA			
	Inyo	7,800	7,000	90
	Kern East	29,500	28,500	96
	Los Angeles	3,122,000	3,037,600	97
	Orange	794,700	780,700	98
	Riverside Central	68,400	65,800	96
	Riverside West	269,100	259,100	96
	San Bernardino	431,300	417,600	97
	Santa Barbara North	58,500	56,200	96
	Santa Barbara South	73,100	70,400	96
	Ventura	210,700	205,600	98



Net Weekly Circulation	State County	Total Households	TV Households	%
Between 25-49%	ARIZONA			
	Cochise	36,700	35,400	96
	Yuma	32,100	30,500	95
	CALIFORNIA			
	Imperial	33,300	31,000	93
	Kern West	153,900	148,500	97
	San Diego	844,300	820,900	97
	San Luis Obispo	76,100	72,800	96
	NEW MEXICO			
	Chaves	21,600	21,200	98
Luna	6,500	6,300	97	
Between 5-24%	ARIZONA			
	Coconino	30,100	28,000	93
	Pima	255,600	250,700	98
	Santa Cruz	8,500	8,300	97
	CALIFORNIA			
	Riverside East	8,200	7,900	96
	Tulare	97,900	93,900	96
	NEW MEXICO			
	Dona Ana	43,500	42,100	97
	Otero	17,600	17,200	98
San Juan	32,900	31,100	95	
TEXAS				
El Paso	170,800	169,400	99	
Station Totals		6,934,700	6,743,700	97
Net Weekly Circulation (1989)			3,841,300	
Average Daily Circulation (1989)			1,570,500	

California—Los Angeles

KWHY-TV

Ch. 22

Network Service: None, independent.

Licensee: Harriscope of Los Angeles Inc., 5545 Sunset Blvd., Los Angeles, CA 90028.

Studio: 5545 Sunset Blvd., Los Angeles, CA 90028.

Telephone: 213-466-5441. **Fax:** 213-466-3613.

Technical Facilities: Channel No. 22 (518-524 MHz). Authorized power: 2570-kw max. & 1726-kw horizontal visual, 257-kw aural. Antenna: 2917-ft. above av. terrain, 212-ft. above ground, 5903-ft. above sea level.

Latitude	34°	13'	36"
Longitude	118°	03'	59"

Transmitter: Mt. Wilson.

Satellite Earth Station: Comtech, 5-meter Ku & C-band; Omni receivers.

News Services: AP, CNS, Reuters, UPI.

Ownership: Burt I. Harris Sr., pres. & family, 73.4%; Allan Slaight, 9.41%; Robert S. Block, 6.67%; Jim LeVitus, 3.3%; Sitel Inc., 2.5%; TD Capital Group, 1.61%; seven others, none with as much as 1%. See Harriscope in Group Ownership of Television Stations.

Began Operation: March 25, 1963 but left the air March 9, 1964 (*Television Digest*, Vol. 4:11). Sale by Central Broadcasting Corp. approved July 29, 1964 by FCC (Vol. 4:11, 31). Resumed operation May 2, 1965 (Vol. 5:20). Subscription TV began July 23, 1978. Sale to present owners by Coast TV Bcstg. approved Nov. 20, 1981.

Represented (legal): Cohn & Marks.

Represented (engineering): Hammett & Edison Inc.

Personnel:

BURT I. HARRIS, chief executive officer.
 BURT I. HARRIS JR., president.
 DICK JOLLIFFE, general manager.
 CARLOS M. ECHERRI, controller.
 JOHN H. NELSON, sales manager.
 CRAIG DIESTEL, account executive.
 EUGENE A. HARRIS, chief engineer, transmitter.
 DAVID J. ZULLI, chief engineer, studio.



DAVID BERGEN, operations manager.
 LINDA MILLER, promotion director.

Highest One Hour Rate: \$2500.

Highest 30 Sec. Rate: \$100.

Arbitron Data: Not available.

City of License: Los Angeles. **ADI:** Los Angeles. **Rank:** 2.

California—Corona-Los Angeles

KVEA

Ch. 52

Network Service: Telemundo.

Licensee: Estrella License Corp., Sales & Administration Bldg., 1130A Air Way, Glendale, CA 91201.

Studio: 1139 Grand Central Ave., Glendale, CA 91201.

Telephone: 818-502-5700. **Fax:** 818-502-0029 (sales & administration); 818-247-2561 (studio).

Technical Facilities: Channel No. 52 (698-704 MHz). Authorized power: 2630-kw max. & 1320-kw horizontal visual, 261-kw max. & 132-kw horizontal aural. Antenna: 2890-ft. above av. terrain, 199-ft. above ground, 5856-ft. above sea level.

Latitude	34°	13'	27"
Longitude	118°	03'	45"

Transmitter: Mt. Wilson.

Satellite Earth Station: Vertex, 6.1-meter C-band; Miralite, 3.7-meter Ku & C-band; Miralite, 2.4-meter Ku-band; DX Engineering, Harris, M/A-Com receivers.

News Services: AP, CNN, CNS, Imevision, UPI.

Ownership: Telemundo Group Inc., 100%. See Group Ownership of Television Stations.

Began Operation: June 29, 1966. Sale to present owner by Oak Industries approved by FCC July 17, 1985 (Television Digest, Vol. 25:7, 21). Sale of 50% to Oak Industries by A. Jerrold Perenchio approved April 15, 1983. Sale to Oak & Perenchio by Kaiser Bcstg. Corp. approved by FCC Aug. 24, 1976. Began subscription television April 1, 1977 (Vol. 17:15). Began Spanish language broadcasting Sept. 8, 1980.

Represented (sales): Telemundo TV Group.

Represented (legal): Hogan & Hartson.

Personnel:

- STEPHEN J. LEVIN, vice president & general manager.
- JULIO LUCERO, local sales manager.
- STEVEN MANDALA, national sales manager.
- HARRY ABRAHAM, director of advertising, promotion & programming.
- JOSE CASTRO, program director.
- ROBERTO SOTO, news director.
- BOB KURTZ, research director.
- DOUGLAS LUNG, director of engineering.
- STUART LIVINGSTON, business manager.
- MICHAEL DORSEY, chief engineer.

Highest 30 Sec. Rate: \$1500.



City of License: Corona. **ADI:** Los Angeles. **Rank:** 2.

Total Households: © MSI Consumer Market Data as of 1/1/89. TV Homes, TV% and Circulation © 1989 Arbitron. County coverage based on Arbitron study.

Net Weekly Circulation	State County	Total Households	TV Households	%
CALIFORNIA				
Between 5-24%	Los Angeles	3,122,000	3,037,600	97
Station Totals		3,122,000	3,037,600	97
Net Weekly Circulation (1989)			285,200	
Average Daily Circulation (1989)			165,300	

California—San Bernardino-Los Angeles

KAGL

Ch. 30

Network Service: None, independent.

Grantee: Angeles Broadcasting Network, 318 Mira Loma Ave., Glendale, CA 91204.

Studio: 318 Mira Loma Ave., Glendale, CA 91204.

Telephones: 714-381-1724; 818-500-0001.

Technical Facilities: Channel No. 30 (566-572 MHz). Authorized power: 1120-kw max. & 30-kw horizontal visual, 112-kw max. & 3.33-kw horizontal aural. Antenna: 2340-ft. above av. terrain, 143-ft. above ground, 5399-ft. above sea level.

Latitude	34°	11'	15"
Longitude	117°	41'	58"

Transmitter: Sunset Ridge, 5.5-mi. N of Claremont.

Satellite Earth Station: Harris, 10-meter Ku-band.

Ownership: Angeles Broadcasting Network, non-profit corp. Glen A. Chambers, pres.; Ronna Scott, v.p.; Beverly Chambers, secy.-treas.

Began Operation: January 20, 1985.

Represented (sales): Gates Agency.

Represented (legal): Cohen & Berfield.

Represented (engineering): W. Bernard Marston.

Personnel:

GLEN A. CHAMBERS, president & general manager.
 RONNA SCOTT, sales manager.
 JON PALMER, chief engineer.
 CLINT SCOTT, news & production director.
 BEVERLY CHAMBERS, program director.
 LEE McALILEY, promotion director.

Highest One Hour Rate: \$2240.



Highest 30 Sec. Rate: \$75.

Arbitron Data: Not available.

City of License: San Bernardino. **ADI:** Los Angeles. **Rank:** 2.

California—Riverside-Los Angeles

KSLD

Ch. 62

Network Service: None, independent.

Grantee: Sunland Broadcasting Co. Inc., 6290 Sunset Blvd., Suite 1505, Los Angeles, CA 90028.

Studio: Suite 1505, 6290 Sunset Blvd., Los Angeles, CA 90028.

Telephone: 213-462-8096. **Fax:** 213-462-1432.

Technical Facilities: Channel No. 62 (758-764 MHz). Authorized power: 2340-kw max. visual. Antenna: 2310.75-ft. above av. terrain, 126.75-ft. above ground, 5307.25-ft. above sea level.

Latitude	34°	11'	16"
Longitude	117°	41'	55"

Transmitter: Sunset Ridge electronics site, Los Angeles County.

Ownership: Jack M. Hodin, gen. mgr., 65%; Andres Soto, v.p., 35%.

Began Operation: December 17, 1988.

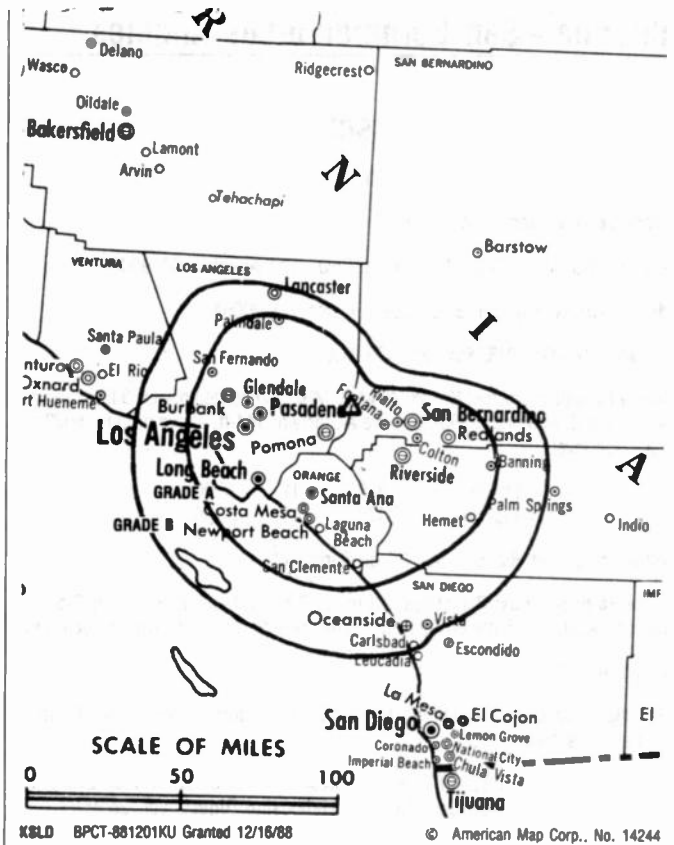
Represented (legal): Dow, Lohnes & Albertson.

Personnel:

JACK M. HODIN, chairman-president & general manager.
 BILL MENDELL, general sales manager.
 BILL DRYER, chief engineer.
 VESTER MAPP, controller.

Highest One Hour Rate: \$3540.

Highest 30 Sec. Rate: \$250.



Arbitron Data: Not available.

City of License: Riverside. **ADI:** Los Angeles. **Rank:** 2.

California—San Bernardino-Los Angeles

KSCI

Ch. 18

Network Service: None, independent.

Licensee: KSCI Inc., 12401 W. Olympic Blvd., Los Angeles, CA 90064.

Studio: 12401 W. Olympic Blvd., Los Angeles, CA 90064.

Telephone: 213-478-1818. Fax: 213-479-8118.

Technical Facilities: Channel No. 18 (494-500 MHz). Authorized power: 347-kw visual, 34.7-kw aural. Antenna: 2393-ft. above av. terrain, 144-ft. above ground, 5573-ft. above sea level.

Latitude	34°	11'	15.00"
Longitude	117°	41'	53.50"

Transmitter: Sunset Ridge, 5-mi. NE of Claremont.

Satellite Earth Stations: Paraclype, 3.8-meter C-band; Miralite, 3.7-meter C-band; Scientific-Atlanta, 4.5-meter Ku-band; Sony, 3-meter Ku-band; Avcom receivers.

News Service: INDX.

Ownership: Aliza Corp. Ownership: Ray L. Beindorf, chmn.-secy., 51%; Thomas Headley, pres.-treas., 49%.

Began Operation: June 30, 1977. Sale to present owner by World Plan Executive Council approved by FCC Dec. 19, 1986 (**Television Digest**, Vol. 26:45).

Represented (sales): Asian Television Sales.

Represented (legal): Leventhal, Senter & Lerman.

Personnel:

RAY BEINDORF, president.
 ROSEMARY FINCHER-DANON, general manager.
 DOROTHY MARSH, station manager.
 KAREN GARCES, sales manager.
 RICHARD MILLET, operations manager.
 MARIA GOMEZ, traffic manager.
 BILL WELTY, director of engineering.
 YUKO SAKAMOTO HAYAKAWA, program director.
 MARY GOOD, promotions.



BILL LOWERY, production manager.
 MARTIE QUAN, publicity manager.

Highest One Hour Rate: \$4000.

Highest 30 Sec. Rate: \$300.

Arbitron Data: Not available.

City of License: San Bernardino. **ADI:** Los Angeles. **Rank:** 2.

California—Santa Ana-Los Angeles

KTBN-TV

Ch. 40

Network Service: Trinity Bcstg. Network.

Licensee: Trinity Bcstg. Network Inc., Box A, Santa Ana, CA 92711.

Studio: 2442 Michelle Rd., Tustin, CA 92680.

Telephone: 714-832-2950.

Technical Facilities: Channel No. 40 (626-632 MHz). Authorized power: 622-kw max. & 260-kw horizontal visual, 123-kw max. & 52-kw horizontal aural. Antenna: 2890-ft. above av. terrain, 200-ft. above ground, 5863-ft. above sea level.

Latitude	34°	13'	27"
Longitude	118°	03'	44"

Transmitter: Mt. Wilson.

Satellite Earth Station: Transmit/receive Scientific-Atlanta, 10-meter.

News Service: UPI.

Ownership: Trinity Broadcasting Network Inc. See Group Ownership of Television Stations.

Began Operation: January 5, 1967. Sale to present owner by Angel Lerma approved by FCC Aug. 2, 1974.

Represented (legal): May & Dunne.

Represented (engineering): Smith & Powstenko.

Personnel:

PAUL F. CROUCH, president & founder.
 RICH BEMILLER, general sales manager.
 STAN HOLLON, satellite sales.
 BEN MILLER, director of engineering.
 VICKEY DAVENPORT, director of programming.



Highest 30 Sec. Rate: \$100.

Arbitron Data: Not available.

City of License: Santa Ana. **ADI:** Los Angeles. **Rank:** 2.

California—Ontario

KHSC

Ch. 46

Network Service: Home Shopping Network.

Licensee: Silver King Bcstg. of Southern California Inc, 3833 Ebony St., Ontario, CA 91761.

Studio: 3833 Ebony St., Ontario, CA 91761.

Telephone: 714-986-4503.

Technical Facilities: Channel No. 46 (662-668 MHz). Authorized power: 2450-kw max. visual, 372-kw max. aural. Antenna: 3040-ft. above av. terrain, 323-ft. above ground, 5995-ft. above sea level.

Latitude	34°	13'	37"
Longitude	118°	03'	58"

Transmitter: Mt. Wilson.

Satellite Earth Station: Transmit/receive Scientific-Atlanta, 10-meter; Scientific-Atlanta receivers.

Ownership: Silver King Broadcasting Inc., 100%. See Group Ownership of Television Stations.

Began Operation: July 1, 1972; left air Jan. 29, 1973. Resumed operation June 7, 1973; left air on unannounced date. Sale to De Rance Inc. & Santa Fe Communications approved by FCC May 25, 1982. Resumed operation April 21, 1984. Transfer of 35% to Santa Fe Communications by Richard C. Hernandez, et al., approved by FCC Feb. 26, 1985. Sale to present owner approved by FCC Oct. 30, 1986 (*Television Digest*, Vol. 26:39, 45, 49).

Represented (legal): Fisher, Wayland, Cooper & Leader.

Represented (engineering): Hammett & Edison Inc.

Personnel:

JOHN H. WHITE, vice president & station manager.
DR. JULIO BRITO, chief engineer.
CAROL ROBINSON, program director.



SHEILA VITELLE, business manager.
PETER PARISE, senior executive producer.

Highest 30 Sec. Rate: \$100.

Arbitron Data: Not available.

City of License: Ontario. **ADI:** Los Angeles. **Rank:** 2.

California—Oxnard

KADY-TV

Ch. 63

Network Service: None, independent.

Licensee: Riklis Bcstg. Co. L.P., 663 Maulhardt Ave., Oxnard, CA 93030.

Studio: 663 Maulhardt Ave., Oxnard, CA 93030.

Telephone: 805-983-0044. **Fax:** 805-485-6057.

Technical Facilities: Channel No. 63 (764-770 MHz). Authorized power: 1782-kw max. visual, 392-kw max. aural. Antenna: 1802-ft. above av. terrain, 396-ft. above ground, 2706-ft. above sea level.

Latitude 34° 19' 49"
Longitude 119° 01' 24"

Transmitter: South Mountain, 3-mi. SE of Santa Paula.

Multichannel TV Sound: Stereo and separate audio program.

Satellite Earth Stations: Miralite, 4.7-meter C-band; Miralite, 4.5-meter Ku-band; Miralite, 3.6-meter C-band; Miralite, RCA receivers.

News Services: AP, CNN, Sports News Satellite.

Ownership: World Wide Financial Partnership Ltd., ltd. partner, 98%; Zadora Enterprises Ltd., ltd. partner, 1%; Riklis Enterprises Inc., gen. partner, 1%. WWFP ownership: Riviera Inc., ltd. partner, 99%; Meshulam Riklis, gen. partner, 1%. Riklis Enterprises Inc. ownership: Meshulam Riklis, 100%.

Began Operation: August 17, 1985. Sale to present owners approved by FCC Nov. 24, 1987.

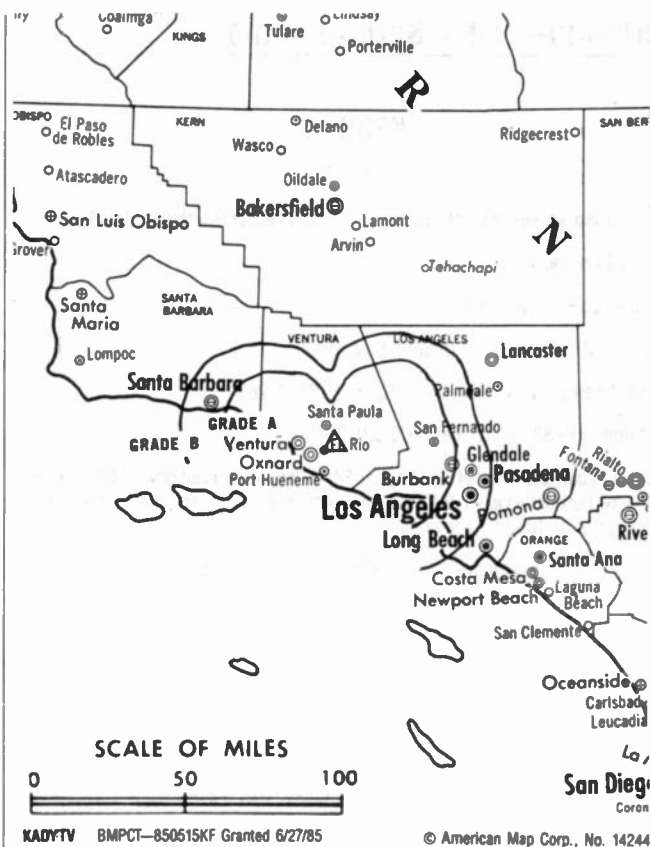
Represented (sales): Independent TV Sales.

Represented (legal): Skadden, Arps, Slate, Meagher & Flom.

Represented (engineering): Lawrence Behr & Associates Inc.

Personnel:

JOHN HUDDY, president & general manager.
EDWARD C. BRANCA, station manager & general sales manager.
ROGER TERNEUZEN, director of operations.
ERICA HUDDY, program director.
JACK KIRBY, director, development.
LARRY HUNT, chief engineer.
SHANE MORGER, local sales manager.
ROBERT MALCOLM, business manager.



KADY-TV BMPCT-850615KF Granted 6/27/85

© American Map Corp., No. 14244

Highest 30 Sec. Rate: \$125.

City of License: Oxnard. **ADI:** Los Angeles. **Rank:** 2.

Total Households: © MSI Consumer Market Data as of 1/1/89. TV Homes, TV% and Circulation © 1989 Arbitron. County coverage based on Arbitron study.

Net Weekly Circulation	State County	Total Households	TV Households	%
CALIFORNIA				
Between 5-24%	Santa Barbara South	73,100	70,400	96
	Ventura	210,700	205,600	98
Station Totals		283,800	276,000	97
Net Weekly Circulation (1989)			61,500	
Average Daily Circulation (1989)			14,580	

California—Palm Springs-Indio

KESQ-TV

Ch. 42

(Also serves Hemet, Yucca Valley & Twentynine Palms Area)

Network Service: ABC.

Licensee: EGF Broadcast Corp.

Studio: 36-270 Plaza Dr., Cathedral City, CA 92234.

Mailing Address: Box 4200, Palm Springs, CA 92263.

Telephone: 619-328-8881. **Fax:** 619-321-8341.

Technical Facilities: Channel No. 42 (638-644 MHz). Authorized power: 316-kw max. & 158-kw horizontal visual, 22.9-kw aural. Antenna: 630-ft. above av. terrain, 89-ft. above ground, 1650-ft. above sea level.

Latitude 33° 51' 58"
Longitude 116° 26' 02"

Transmitter: Edom Hill.

Satellite Earth Station: Scientific-Atlanta, 7-meter; Scientific-Atlanta receivers.

News Services: ABC, AP.

Ownership: EGF Broadcast Corp., 100%. E. Grant Fitts, chmn.; John H. Massey, exec. v.p., treas. & asst. secy.; John S. Fitts, v.p., 100%.

Began Operation: October 5, 1968. Transfer of control to Esquire from receivers in bankruptcy approved by FCC June 30, 1978. Sale to Gulf Broadcast approved July 27, 1984 (*Television Digest*, Vol. 24:19). Sale to present owner approved Aug. 23, 1985.

Represented (sales): Katz Television.

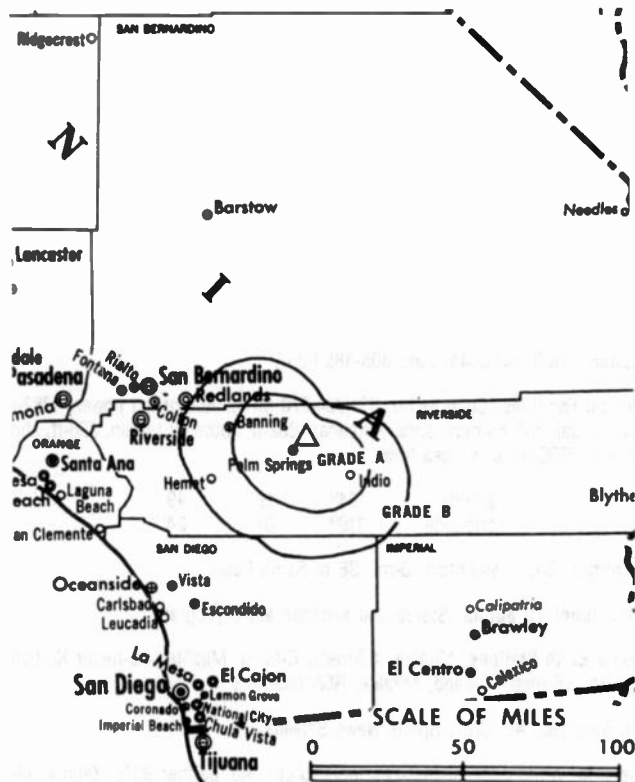
Represented (legal): Arnold & Porter.

Personnel:

SCOTT VAUGHAN, general manager.
BILL EVANS, local sales manager.
KIRK GREGORY, national sales manager.
RICHARD LERNER, news director.
DAVID GRAY, chief engineer.
JANET MAY, program director.
STEPHANIE LAWRENCE, promotion & creative services manager.
RICHARD MECHLING, business manager.
PHIL MACE, production manager.

Highest One Hour Rate: \$1200.

Highest 30 Sec. Rate: \$600.



KESQ-TV BNPCT-6668 Granted 5/1/68

© American Map Corp., No. 14244

NETWORK BASE HOURLY RATE: \$100.

City of License: Palm Springs. **ADI:** Palm Springs. **Rank:** 178.

Total Households: © MSI Consumer Market Data as of 1/1/89. TV Homes, TV% and Circulation © 1989 Arbitron. County coverage based on Arbitron study.

Net Weekly Circulation	State County	Total Households	TV Households	%
50% & Over	CALIFORNIA			
	Riverside Central	68,400	65,800	96
Between 5-24%	CALIFORNIA			
	Imperial	33,300	31,000	93
Station Totals		101,700	96,800	95
Net Weekly Circulation (1989)			69,200	
Average Daily Circulation (1989)			35,900	

California—Palm Springs

KMIR-TV

Ch. 36

Network Service: NBC.

Licensee: Desert Empire TV Corp., Box 1506, Palm Springs, CA 92263.

Studio: 72920 Park View Dr., Palm Desert, CA 92260.

Telephone: 619-568-3636. TWX: 910-332-1292. Fax: 619-568-1176.

Technical Facilities: Channel No. 36 (602-608 MHz). Authorized power: 547-kw max. & 164-kw horizontal visual, 16.4-kw horizontal aural. Antenna: 680-ft. above av. terrain, 124-ft. above ground, 1703-ft. above sea level.

Latitude 33° 52' 00"
Longitude 116° 25' 56"

Transmitter: 7-mi. ENE of center of Palm Springs.

Satellite Earth Stations: Harris, 7-meter Ku-band; Harris, 4.5-meter Ku-band; Harris, 4-meter Ku-band; Miralite, 4-meter C-band; 3.1-meter C-band; Avcom, Agile, Harris, M/A-Com receivers.

News Service: UPI.

Ownership: John Conte, pres. & Sirpuhe Philibosian Conte, secy.-treas., 100% jointly.

Began Operation: October 26, 1968.

Represented (sales): Seltel Inc.

Represented (legal): Koteen & Naftalin.

Represented (engineering): Jules Cohen & Associates, P.C.

Personnel:

JOHN CONTE, president & general manager.
HARRY HEIN, general sales manager.
JAN PEARCE, chief engineer.
TINA STEIN, news director.
PAT VANDERHOEVEN, program director.
DICK WARD, promotion director.

Highest One Hour Rate: \$2500.

Highest 30 Sec. Rate: \$400.

NETWORK BASE HOURLY RATE: \$150.

City of License: Palm Springs. ADI: Palm Springs. Rank: 178.



Total Households: © MSI Consumer Market Data as of 1/1/89. TV Homes, TV% and Circulation © 1989 Arbitron. County coverage based on Arbitron study.

Net Weekly Circulation	State County	Total Households	TV Households	Households %
CALIFORNIA				
50% & Over	Riverside Central	68,400	65,800	96
CALIFORNIA				
Between 5-24%	Imperial	33,300	31,000	93
Station Totals		101,700	96,800	95
Net Weekly Circulation (1989)			58,300	
Average Daily Circulation (1989)			29,200	

California—Paradise

KBCP

Ch. 46

(Satellite of KCSO, Modesto, CA)

Network Service: Univision.

Grantee: Sainte Ltd., Box 4159, Modesto, CA 95352-4159.

Telephone: 209-523-0777. **Fax:** 209-523-0898.

Technical Facilities: Channel No. 46 (662-668 MHz). Authorized power: 2520-kw max. visual, 252-kw max. aural. Antenna: 1440-ft. above av. terrain, 374-ft. above ground, 3914-ft. above sea level.

Latitude	39°	57'	45"
Longitude	121°	42'	40"

Transmitter: W side of Cohasset Rd., 1.1-mi. NE of Junction Vilas Rd., 20-mi. NE of Chico.

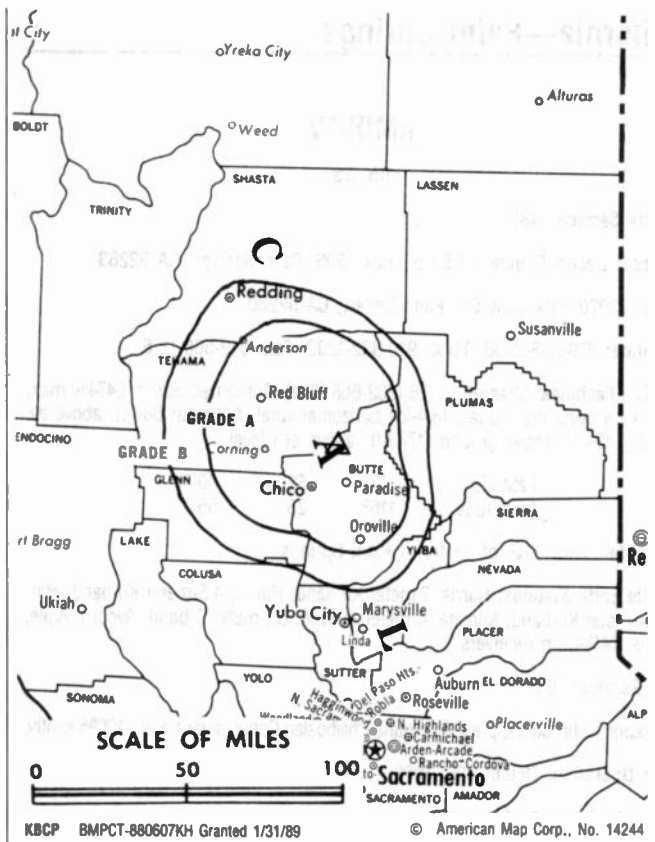
Ownership: Sainte Limited, 100%. See Group Ownership of Television Stations.

Scheduled to Begin Operation: October 1, 1989.

Represented (legal): Fletcher, Heald & Hildreth.

Represented (engineering): Cecil Lynch.

Personnel: See KCSO, Modesto, CA.



City of License: Paradise. **ADI:** Chico-Redding. **Rank:** 143.

California—Redding-Chico

KRCR-TV

Ch. 7

(Operates satellites KAEF-TV, Arcata-Eureka & KFWU, Fort Bragg, CA)

Network Service: ABC.

Licensee: California-Oregon Bcstg. Inc., Box 7R, Redding, CA 96099.

Studio: 755 Auditorium Dr., Redding, CA 96001.

Telephone: 916-243-7777. TWX: 916-243-6721. Fax: 916-243-0217.

Technical Facilities: Channel No. 7 (174-180 MHz). Authorized power: 115-kw visual, 22.4-kw aural. Antenna: 3620-ft. above av. terrain, 126-ft. above ground, 6335-ft. above sea level.

Latitude 40° 36' 10"
Longitude 122° 39' 00"

Transmitter: Mt. Shasta-Bally, 13-mi. W of Redding.

Satellite Earth Stations: Andrew, 7-meter; Andrew, 6-meter; Harris, 4.5-meter; Harris, 3-meter; Avantek, Scientific-Atlanta receivers.

News Services: Capitol News Service, Group W Newsfeed, UPI.

Ownership: California-Oregon Broadcasting Inc., 100%. See Group Ownership of Television Stations.

Began Operation: August 1, 1956. Acquisition of positive control by California-Oregon Bcstg. approved by FCC Feb. 9, 1968. Previous sale to Sacramento Valley TV Inc. by George C. Fleharty, Carl R. McConnell and associates approved June 5, 1963 by FCC (Television Digest, Vol. 3:11, 23).

Represented (sales): Blair Television; Art Moore Inc. (regional).

Represented (legal): Pierson, Ball & Dowd.

Represented (engineering): Lohnes & Culver.

Personnel:

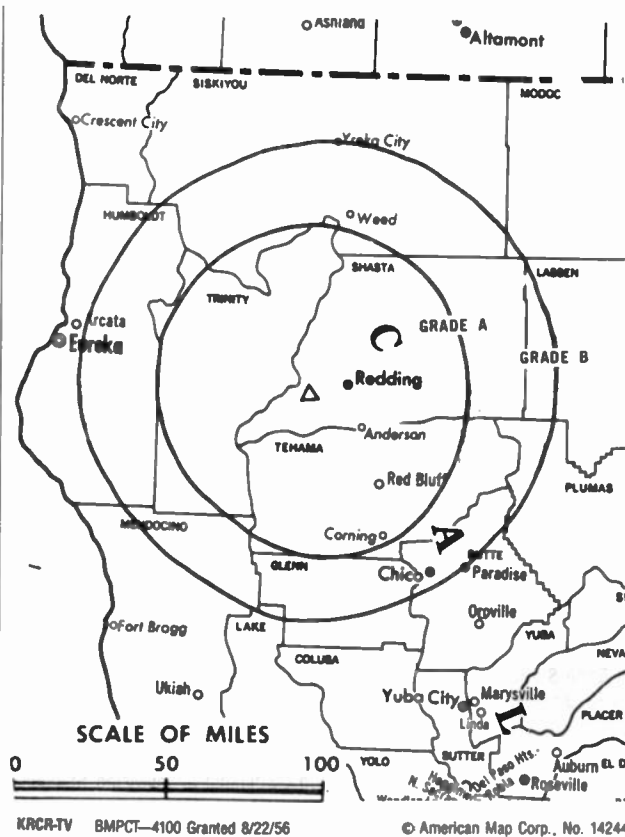
RICHARD GREEN, vice president & general manager.
WILLIAM B. SMULLIN, vice president & director of operations.
WILLIAM HALL, general sales manager.
DAVE SMITH, local sales manager.
DOUG BUSH, chief engineer.
DOREETA DOMKE, program/operations director.
CAL HUNTER, news director.
LINDA ARCURI, promotion director.

Highest One Hour Rate: \$6000.

Highest 30 Sec. Rate: \$500.

NETWORK BASE HOURLY RATE: \$800.

City of License: Redding. ADI: Chico-Redding. Rank: 143.



KRCR-TV BMPCT-4100 Granted 8/22/56

© American Map Corp., No. 14244

Total Households: © MSI Consumer Market Data as of 1/1/89. TV Homes, TV% and Circulation © 1989 Arbitron. County coverage based on Arbitron study.

Net Weekly Circulation	State County	Total Households	TV Households	Households %
50% & Over				
CALIFORNIA				
	Butte	71,300	68,100	95
	Del Norte	7,600	7,100	93
	Glenn	8,700	8,400	97
	Modoc	3,600	3,300	92
	Shasta	52,000	50,400	97
	Siskiyou	17,500	16,300	93
	Tehama	18,300	17,800	97
	Trinity	5,600	5,200	93
Between 25-49%				
CALIFORNIA				
	Colusa	5,600	5,300	95
	Humboldt	46,200	44,300	96
	Lassen	8,300	7,800	94
	Mendocino	30,100	27,900	93
	Plumas	8,300	7,800	94
OREGON				
	Klamath	22,100	21,300	96
Between 5-24%				
CALIFORNIA				
	Yuba	20,500	19,800	97
Station Totals		325,700	310,800	95
Net Weekly Circulation (1989)				184,700
Average Daily Circulation (1989)				99,400

California—Sacramento

KCRA-TV

Ch. 3

Network Service: NBC.

Licensee: Kelly Broadcasting Co., 3 Television Circle, Sacramento, CA 95814-0794.

Studio: 3 Television Circle, Sacramento, CA 95814-0794.

Telephone: 916-444-7300. **TWX:** 910-367-3557.

Fax: 916-325-3731; 916-441-4050 (news).

Technical Facilities: Channel No. 3 (60-66 MHz). Authorized power: 100-kw visual, 10-kw aural. Antenna: Circularly polarized, 1940-ft. above av. terrain, 1951-ft. above ground, 1951-ft. above sea level.

Latitude 38° 15' 52"
Longitude 121° 29' 22"

Transmitter: 0.8-mi. S of Twin Cities Rd., adjacent to Snodgrass Slough, 2.2-mi. W of Hwy. 5.

Multichannel TV Sound: Stereo only.

Satellite Earth Stations: Scientific-Atlanta, 10-meter C-band; Superior, 6-meter C-band; AFC, 3-meter Ku-band; Harris, M/A-Com, Omni, Scientific-Atlanta receivers.

News Services: AP, CNN, NBC, NIWS, UPI.

Ownership: Kelly Broadcasting Co. See Group Ownership of Television Stations.

Began Operation: September 3, 1955. Sale of 50% by Gerald Kenneth & Vernon Hansen to other 50% owners, Kellys, approved April 18, 1962 by FCC (Television Digest, Vol. 2:17).

Represented (sales): Blair Television.

Represented (legal): Koteen & Naftalin.

Represented (engineering): Jules Cohen & Associates.

Personnel:

ROBERT E. KELLY, partner.
JON S. KELLY, partner.
JOHN KUENEKE, general manager.
RON LONGINOTTI, general sales manager.
GREG KELLY, national sales manager.
GREG MOORE, regional sales manager.
DOROTHY LUCAS, local sales manager.
MARTIN DOAN, production manager.
JERRY AGRESTI, chief engineer.
SCOTT NICHOLS, business manager.
WALT GRAY, sports director.
BOB JORDAN, news director.
LINDA BAYLEY, program director.
RANDY HOFFMAN, creative services director.

Highest 30 Sec. Rate: \$6500.

NETWORK BASE HOURLY RATE: \$2450.

City of License: Sacramento. **AOI:** Sacramento-Stockton. **Rank:** 21.

Total Households: © MSI Consumer Market Data as of 1/1/89. TV Homes, TV% and Circulation © 1989 Arbitron. County coverage based on Arbitron study.

Net Weekly Circulation	State County	Total Households	TV Households	%
CALIFORNIA				
50% & Over	Amador	10,600	10,100	95
	Butte	71,300	68,100	95
	Calaveras	12,000	11,400	95
	Colusa	5,600	5,300	95
	Contra Costa East	30,700	30,000	98
	El Dorado East	12,900	12,400	96
	El Dorado West	31,300	30,200	97
	Lake	22,600	21,000	93



KCRA-TV BMPCT-830929KE Granted 11/23/83 © American Map Corp., No. 14244

Net Weekly Circulation	State County	Total Households	TV Households	%
50% & Over	Nevada	29,400	27,700	94
	Placer East	4,300	4,100	95
	Placer West	53,200	51,300	96
	Plumas	8,300	7,800	94
	Sacramento	379,200	369,100	97
	San Joaquin	159,300	152,700	96
	Sierra	1,500	1,400	93
	Solano East	59,700	58,300	98
	Stanislaus	115,700	110,300	95
	Sutter	22,400	21,800	97
	Tuolumne	16,800	15,900	95
	Yolo	48,700	46,900	96
	Yuba	20,500	19,800	97
CALIFORNIA				
Between 25-49%	Glenn	8,700	8,400	97
	Lassen	8,300	7,800	94
	Mariposa	5,600	5,200	93
	Mono	4,000	3,500	88
CALIFORNIA				
Between 5-24%	Contra Costa West	252,100	246,600	98
	Marin	94,500	91,600	97
	Merced	57,500	55,300	96
	Napa	41,700	40,200	97
	Solano West	43,600	42,600	98
	Sonoma	142,600	136,600	96
NEVADA				
	Douglas	10,400	10,000	96
	Carson City	15,700	15,300	97
Station Totals		1,800,700	1,738,700	97
Net Weekly Circulation (1989)			1,086,700	
Average Daily Circulation (1989)			624,200	

California—Modesto

KCSO

Ch. 19

(Also serves Sacramento & Stockton)

Network Service: Univision.

Licensee: Sainte Limited, Box 3689, Modesto, CA 95352.

Studio: 2842 Iowa Ave., Modesto, CA 95351.

Mailing Address: Box 3689, Modesto, CA 95352.

Telephone: 209-578-1900. **Telex:** 359498. **Fax:** 209-527-2129.

Technical Facilities: Channel No. 19 (500-506 MHz). Authorized power: 5000-kw max. visual, 500-kw max. aural. Antenna: 1877-ft. above av. terrain, 346-ft. above ground, 3086-ft. above sea level.

Latitude 38° 07' 08"
Longitude 120° 43' 21"

Transmitter: Bear Mountain, approx. 5.8-mi. SW of San Andreas.

Satellite Earth Stations: AFC, 3.6-meter Ku-band; Scientific-Atlanta, 2.4-meter C-band; M/A-Com, 5-meter C-band; M/A-Com, Scientific-Atlanta receivers.

News Service: NCNS.

Ownership: Sainte Limited. See Group Ownership of Television Stations.

Began Operation: August 26, 1966.

Represented (sales): Univision.

Represented (legal): Fletcher, Heald & Hildreth.

Represented (engineering): Cecil Lynch.

Personnel:

- CHESTER SMITH, general partner.
- NAOMI L. SMITH, general partner.
- SHARON D. SEPULVEDA, general manager.
- GREGG A. SCHAFFER, general sales manager.
- CHUCK TIFFT, chief engineer.
- JERRY NICHOLS, director of engineering.
- XOCHITL ARELLANO, news director.
- JOHN THOMAS, promotion director.
- CHRISTOPHER HOLT, program director (English).
- BOB SHEHAN, program director (Spanish).
- CAROLYN E. BERNAL, public affairs director.

Rates: On request.



City of License: Modesto. **ADI:** Sacramento-Stockton. **Rank:** 21.

Total Households: © MSI Consumer Market Data as of 1/1/89. TV Homes, TV% and Circulation © 1989 Arbitron. County coverage based on Arbitron study.

Net Weekly Circulation	State County	Total Households	TV Households	%
CALIFORNIA				
Between 5-24%	Merced	57,500	55,300	96
	San Joaquin	159,300	152,700	96
	Stanislaus	115,700	110,300	95
	Yuba	20,500	19,800	97
Station Totals		353,000	338,100	96
Net Weekly Circulation (1989)			30,600	
Average Daily Circulation (1989)			14,400	

California—Stockton

KFTL

Ch. 64

Network Service: None, independent.

Licensee: Family Stations Inc., 403 McCormick St., San Leandro, CA 94577.

Studio: 403 McCormick St., San Leandro, CA 94577.

Telephones: 209-943-6464; 415-632-5385.

Technical Facilities: Channel No. 64 (770-776 MHz). Authorized power: 1620-kw max. visual, 322-kw max. aural. Antenna: 2982-ft. above av. terrain, 114-ft. above ground, 3664-ft. above sea level.

Latitude	37°	53'	35"
Longitude	121°	53'	58"

Transmitter: 9-mi. SE of Concord on N peak of Mount Diablo.

Multichannel TV Sound: Stereo and separate audio program.

Satellite Earth Station: 3.5-meter Ku & C-band; DX Antenna receivers.

AM Affiliate: KEBR, 1210 kHz.

FM Affiliate: KEAR, 80-kw, 106.9 MHz.

Ownership: Family Stations Inc., non-stock corp. Harold Camping, pres.; Scott L. Smith, v.p.-asst. secy.; Richard Van Dyk, secy.-treas. Family Stations also owns CP for WFME-TV (Ch. 66 ETV), West Milford, NJ; 30 FM stations, 3 AM stations.

Began Operation: November 12, 1987.

Represented (legal): Dow, Lohnes & Albertson.

Represented (engineering): Robert A. Jones.

Personnel:

MATT TUTER, general manager.
 PAUL STRIEBY, chief engineer.
 CYNTHIA JONES, news director.
 RICHARD YIM, business manager.
 KEN MERSON, program director.



Rates: On request.

Arbitron Data: Not available.

City of License: Stockton. **ADI:** Sacramento-Stockton. **Rank:** 21.

California—Stockton-Sacramento

KOVR-TV

Ch. 13

Network Service: ABC.

Licensee: Anchor Media Television Inc., 1216 Arden Way, Sacramento, CA 95815.

Studios: 1216 Arden Way, Sacramento, CA 95815; 225 E. Miner Ave., Stockton, CA 95202.

Telephones: 916-927-1313 (Sacramento); 209-466-1313 (Stockton).

TWX: 916-367-2396 (Sacramento). **Fax:** 916-927-7720.

Technical Facilities: Channel No. 13 (210-216 MHz). Authorized power: 316-kw visual, 47.4-kw aural. Antenna: 1950-ft. above av. terrain, 1960-ft. above ground, 1960-ft. above sea level.

Latitude 38° 14' 24"
Longitude 121° 30' 03"

Transmitter: 14001 River Rd., Walnut Grove, CA.

Multichannel TV Sound: Stereo only.

Satellite Earth Stations: Andrew, 7.5-meter C-band; Andrew, 4.5-meter C-band; RCA, 3.7-meter Ku-band; Scientific-Atlanta, 10-meter C-band; Superior, 4.5-meter Ku & C-band; Andrew, Avantek, M/A-Com, Scientific-Atlanta, Standard Communications receivers.

SNG Truck/Mobile Dish: Transmit/receive 2.4-meter Ku band.

News Services: AP, ESPN, UPI.

Ownership: Robert M. Bass, 68%; David Bolderman, 10%; John Sculley, 6%; David Schwarz, 3%. See Anchor Media Corp. in Group Ownership of TV Stations.

Began Operation: September 5, 1954. Sale to present owner by Narragansett First Fund, et al., approved by FCC Dec. 8, 1988 (Television Digest, Vol. 28:45). Sale to Narragansett by Rockefeller Group approved by FCC June 13, 1986 (Vol. 26:6, 11, 12). Sale to Rockefeller Group by The Outlet Co. approved by FCC Nov. 23, 1983 (Vol. 23:19, 22; 24:6). Sale to Outlet by McClatchy Newspapers approved by FCC March 12, 1980 (Vol. 19:28). Previous sale to McClatchy by Metropolitan Bcstg. Corp. was approved July 29, 1964 (Vol. 3:40, 41). Sale to Metropolitan Bcstg. by Gannett Co. approved Dec. 12, 1959 (Vol. 15:47, 48; 16:1). Sale to Gannett by H. L. Hoffman and associates, approved Jan. 8, 1958 (Vol. 13:47; 14:2).

Represented (sales): Katz Television.

Represented (legal): Hogan & Hartson.

Represented (engineering): Smith & Powstenko.

Personnel:

- MICHAEL J. FIORILE, vice president & general manager.
- DAVE ULRICKSON, general sales manager.
- DEBORAH BROWN, local sales manager.
- S. THOMAS COCHRAN, national sales manager.
- KURT EICHSTEADT, program manager.
- ROBERT HESS, chief engineer.
- MIKE FERRING, news director.
- LILA LUNA, business manager.
- CYNDIE REYNOLDS, creative services director.

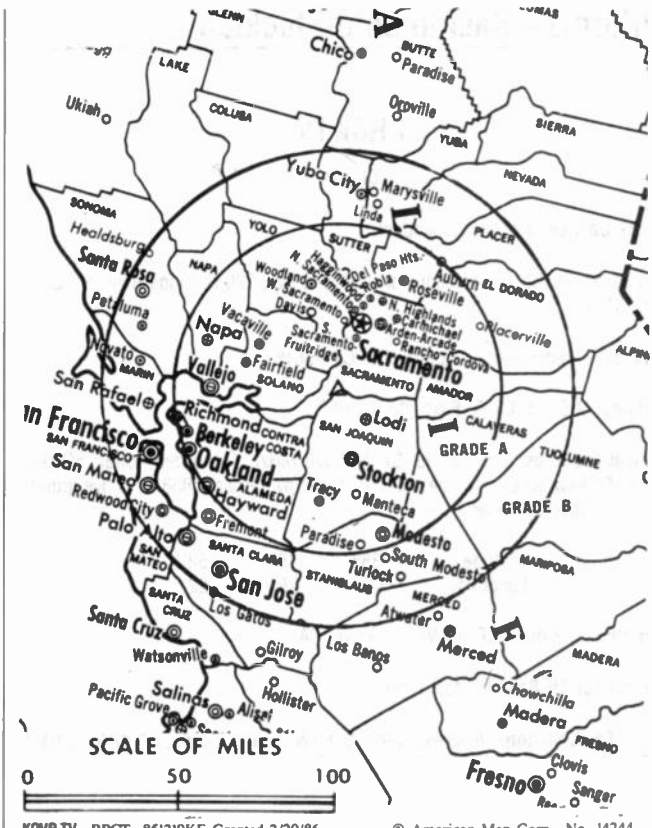
Highest One Hour Rate: \$25,000.

Highest 30 Sec. Rate: \$10,000.

NETWORK BASE HOURLY RATE: \$1600.

City of License: Stockton. **AOI:** Sacramento-Stockton. **Rank:** 21.

Total Households: © MSI Consumer Market Data as of 1/1/89. TV Homes, TV% and Circulation © 1989 Arbitron. County coverage based on Arbitron study.



KOVR-TV BPCT-851219KE Granted 2/20/86 © American Map Corp., No. 14244

Net Weekly Circulation	State County	Total Households	TV Households	Households %
50% & Over	CALIFORNIA			
	Amador	10,600	10,100	95
	Calaveras	12,000	11,400	95
	Colusa	5,600	5,300	95
	Contra Costa East	30,700	30,000	98
	El Dorado West	31,300	30,200	97
	Lake	22,600	21,000	93
	Nevada	29,400	27,700	94
	Placer West	53,200	51,300	96
	Plumas	8,300	7,800	94
	Sacramento	379,200	369,100	97
	San Joaquin	159,300	152,700	96
	Sierra	1,500	1,400	93
Solano East	59,700	58,300	98	
Stanislaus	115,700	110,300	95	
Sutter	22,400	21,800	97	
Tuolumne	16,800	15,900	95	
Yolo	48,700	46,900	96	
Yuba	20,500	19,800	97	
Between 25-49%	CALIFORNIA			
	Butte	71,300	68,100	95
	Mariposa	5,600	5,200	93
Between 5-24%	CALIFORNIA			
	Contra Costa West	252,100	246,600	98
	Lassen	8,300	7,800	94
	Merced	57,500	55,300	96
Station Totals		1,422,300	1,374,000	97
Net Weekly Circulation (1989)				885,300
Average Daily Circulation (1989)				454,900

California—Sacramento-Stockton

KRBK-TV

Ch. 31

Network Service: None, independent.

Licensee: Koplars Communications of California Inc., 220 N. Kings Hwy., St. Louis, MO 63108.

Studio: 500 Media Place, Sacramento, CA 95815.

Telephone: 916-929-0300. Fax: 916-920-1078.

Technical Facilities: Channel No. 31 (572-578 MHz). Authorized power: 5000-kw visual, 500-kw aural. Antenna: 1830-ft. above av. terrain, 1838-ft. above ground, 2000-ft. above sea level.

Latitude 38° 15' 52"
Longitude 121° 29' 22"

Transmitter: 2.2-mi. NNE of Walnut Grove, CA.

Multichannel TV Sound: Stereo only.

Satellite Earth Stations: Andrew, 7.3-meter Ku & C-band; Harris, 6.1-meter C-band; AFC, 3.7-meter Ku-band; Andrew, Harris, Scientific-Atlanta receivers.

News Services: AP, CNN.

Ownership: Koplars Communications Inc., 100%. See Group Ownership of Television Stations.

Began Operation: October 5, 1974. Sale to present owners by Northern California Bcstg. Inc. approved by FCC Jan. 28, 1981. Sale to Northern California by Andrew Bartalini, et al., approved June 9, 1980 (Television Digest, Vol. 20:6).

Represented (sales): Pety Television Inc.

Represented (legal): Cohn & Marks.

Represented (engineering): Jules Cohen & Associates.

Personnel:

TED KOPLAR, president.
ELLIOTT TROSHINSKY, vice president & general manager.
BILL FRANKS, station manager.
MIKE GRANADOS, general sales manager.
JUDY REMY, local sales manager.
JACK PECK, national sales manager.
LOU GALIANO, director of operations & production.
JACK DAVIS, chief engineer.
BRITTNEY SBALCHIERO, traffic manager.
ANDY CRITTENDEN, promotion manager.
MICHAEL ESPINOZA, news director.
GLENN COOPER, business manager.

Rates: On request.

City of License: Sacramento. ADI: Sacramento-Stockton. Rank: 21.



KRBK-TV BMPCT—840705KJ Granted 8/24/84

© American Map Corp., No. 14244

Net Weekly Circulation	State County	Total Households	TV Households	%
50% & Over	CALIFORNIA			
	Placer West	53,200	51,300	96
	Sacramento	379,200	369,100	97
	Stanislaus	115,700	110,300	95
Between 25-49%	CALIFORNIA			
	Amador	10,600	10,100	95
	Calaveras	12,000	11,400	95
	Contra Costa East	30,700	30,000	98
	El Dorado West	31,300	30,200	97
	Merced	57,500	55,300	96
	San Joaquin	159,300	152,700	96
	Solano East	59,700	58,300	98
	Sutter	22,400	21,800	97
Yolo	48,700	46,900	96	
Yuba	20,500	19,800	97	
Between 5-24%	CALIFORNIA			
	Butte	71,300	68,100	95
	Colusa	5,600	5,300	95
	Lassen	8,300	7,800	94
	Nevada	29,400	27,700	94
	Plumas	8,300	7,800	94
Sierra	1,500	1,400	93	
Tuolumne	16,800	15,900	95	
Station Totals		1,142,000	1,101,200	96
Net Weekly Circulation (1989)				501,000
Average Daily Circulation (1989)				190,700

Total Households: © MSI Consumer Market Data as of 1/1/89. TV Homes, TV% and Circulation © 1989 Arbitron. County coverage based on Arbitron study.

California—Stockton-Sacramento

KSCH-TV

Ch. 58

Network Service: None, independent.

Licensee: Pegasus Bcstg. of Stockton/Sacramento Inc., 666 Dundee Rd., Suite 1901, Northbrook, IL 60062.

Studio: 3033 Gold Canal Drive, Rancho Cordova, CA 95670.

Telephone: 916-635-5858. **TWX:** 910-372-0154. **Fax:** 916-635-9251.

Technical Facilities: Channel No. 58 (734-740 MHz). Authorized power: 5000-kw max. visual, 500-kw max. aural. Antenna: 1834-ft. above av. terrain, 1840-ft. above ground, 1840-ft. above sea level.

Latitude 38° 14' 24"
Longitude 121° 30' 03"

Transmitter: 0.65-mi. E of Walnut Grove.

Multichannel TV Sound: Stereo only.

Satellite Earth Stations: Superior, 4-meter Ku-band; Superior, 4-meter C-band; Andrew, 4.5-meter Ku & C-band; AFC, 3.7-meter Ku-band; Standard Communications, Andrew receivers.

Ownership: Pegasus Broadcasting, 100%. See Group Ownership of Television Stations.

Began Operation: April 13, 1986. Sale to present owners by SFN Cos. Inc. approved by FCC Oct. 2, 1986 (*Television Digest*, Vol. 26:41). Previous sale approved by FCC July 8, 1986.

Represented (sales): Settel Inc.

Represented (legal): Fletcher, Heald & Hildreth.

Represented (engineering): John F. X. Browne & Associates Inc.

Personnel:

- HARRY DELANEY, president & general manager.
- JOHN MANSKER, national sales manager.
- ED OUTLAND, local sales manager.
- DONNA REITH, program manager.
- ROBERT OLSON, engineering director.
- TIM AKINS, traffic manager.
- STEVE HALLIWELL, promotion director.
- JOSE BRAGANZA, business manager.

Highest 30 Sec. Rate: \$350.

City of License: Stockton. **ADI:** Sacramento-Stockton. **Rank:** 21.

Total Households: © MSI Consumer Market Data as of 1/1/89. TV Homes, TV% and Circulation © 1989 Arbitron. County coverage based on Arbitron study.



KSCH-TV BPCT-861106KF Granted 1/20/87

© American Map Corp., No. 14244

Net Weekly Circulation	State County	Total Households	TV Households	Households %
CALIFORNIA				
Between 25-49%	Amador	10,600	10,100	95
	Placer West	53,200	51,300	96
	Sacramento	379,200	369,100	97
	San Joaquin	159,300	152,700	96
	Stanislaus	115,700	110,300	95
	Sutter	22,400	21,800	97
	Yolo	48,700	46,900	96
CALIFORNIA				
Between 5-24%	Colusa	5,600	5,300	95
	Contra Costa East	30,700	30,000	98
	El Dorado West	31,300	30,200	97
	Nevada	29,400	27,700	94
	Sierra	1,500	1,400	93
	Solano East	59,700	58,300	98
	Yuba	20,500	19,800	97
Station Totals		967,800	934,900	97
Net Weekly Circulation (1989)				310,300
Average Daily Circulation (1989)				103,800

California—Sacramento-Stockton

KTXL

Ch. 40

Network Service: Fox.

Licensee: Channel 40 Licensee Inc., 414 Meadow St., Waterbury, CT 06702.

Studio: 4655 Fruitridge Rd., Sacramento, CA 95820.

Telephone: 916-454-4422. **TWX:** 910-367-3522.

Technical Facilities: Channel No. 40 (626-632 MHz). Authorized power: 5000-kw max. visual, 1000-kw max. aural. Antenna: 1962-ft. above av. terrain, 1968-ft. above ground, 1970-ft. above sea level.

Latitude 38° 16' 18"
Longitude 121° 30' 18"

Transmitter: Twin Cities Rd., 2.2-mi. N of Walnut Grove, CA.

Multichannel TV Sound: Stereo only.

Satellite Earth Stations: Scientific-Atlanta, 10-meter; Scientific-Atlanta, 4.5-meter; Superior, 4-meter; RCA Americom, 3.7-meter; DX Engineering, M/A-Com, Scientific-Atlanta, Standard Communications receivers.

News Services: AP, CNN, Conus, INN, INTV.

Ownership: Renaissance Communications Corp., 100%. See Group Ownership of Television Stations.

Began Operation: October 26, 1968. Transfer of control to BMA from Colony Corp. approved by FCC Dec. 1, 1971. Sale to present owner approved by FCC Feb. 9, 1989.

Represented (sales): MMT Sales Inc.

Represented (legal): Nixon, Hargrove, Devans & Doyle.

Represented (engineering): Hammett & Edison Inc.

Personnel:

- MICHAEL A. FISHER, vice president & general manager.
- ROD BACON, general sales manager.
- BILL PULLIAM, local sales manager.
- JEROME MARTIN, national sales manager.
- CAL BOLLWINKEL, program & operations manager.
- BILL KREUTZER, chief engineer.
- BOB COOK, news director.
- AUDREY FARRINGTON, promotion director.
- PETE FILICE, business manager.

Highest 30 Sec. Rate: \$3000.

City of License: Sacramento. **ADI:** Sacramento-Stockton. **Rank:** 21.

Total Households: © MSI Consumer Market Data as of 1/1/89. TV Homes, TV% and Circulation © 1989 Arbitron. County coverage based on Arbitron study.

Net Weekly Circulation	State County	Total Households	TV Households	%
50% & Over	CALIFORNIA			
	Amador	10,600	10,100	95
	Colusa	5,600	5,300	95
	Contra Costa East	30,700	30,000	98
	Placer West	53,200	51,300	96
	Sacramento	379,200	369,100	97
	San Joaquin	159,300	152,700	96
	Solano East	59,700	58,300	98
	Stanislaus	115,700	110,300	95
	Yolo	48,700	46,900	96
	Yuba	20,500	19,800	97
	Between 25-49%	CALIFORNIA		
Butte		71,300	68,100	95
Calaveras		12,000	11,400	95
Contra Costa West		252,100	246,600	98
Del Norte		7,600	7,100	93
El Dorado East		12,900	12,400	96
El Dorado West		31,300	30,200	97



Net Weekly Circulation	State County	Total Households	TV Households	%
Between 25-49%	Lake	22,600	21,000	93
	Mendocino	30,100	27,900	93
	Merced	57,500	55,300	96
	Nevada	29,400	27,700	94
	Plumas	8,300	7,800	94
	Shasta	52,000	50,400	97
	Sutter	22,400	21,800	97
	Tuolumne	16,800	15,900	95
	NEVADA			
	Douglas	10,400	10,000	96
	Washoe	101,500	99,100	98
	OREGON			
Klamath	22,100	21,300	96	
Between 5-24%	CALIFORNIA			
	Alameda	486,000	471,100	97
	Fresno	217,000	209,000	96
	Glenn	8,700	8,400	97
	Lassen	8,300	7,800	94
	Marin	94,500	91,600	97
	Mariposa	5,600	5,200	93
	Napa	41,700	40,200	97
	Placer East	4,300	4,100	95
	San Francisco	336,700	316,200	94
	San Mateo	244,000	239,500	98
	Siskiyou	17,500	16,300	93
	Solano West	43,600	42,600	98
	Sonoma	142,600	136,600	96
	Tehama	18,300	17,800	97
OREGON				
Douglas	35,500	33,800	95	
Jackson	54,500	52,700	97	
Josephine	28,700	27,000	94	
Station Totals		3,431,000	3,307,700	96
Net Weekly Circulation (1989)			1,047,200	
Average Daily Circulation (1989)			399,700	

California—Sacramento-Stockton

KXTV

Ch. 10

Network Service: CBS.

Licensee: Great Western Broadcasting Corp., 400 Broadway, Sacramento, CA 95818.

Studio: 400 Broadway, Sacramento, CA 95818.

Mailing Address: Box 10, Sacramento, CA 95801.

Telephone: 916-441-2345. **Fax:** 916-447-6107.

Technical Facilities: Channel No. 10 (192-198 MHz). Authorized power: 316-kw visual, 51.3-kw aural. Antenna: 1953-ft. above av. terrain, 1960-ft. above ground, 1960-ft. above sea level.

Latitude 38° 14' 24"
Longitude 121° 30' 03"

Transmitter: 0.65-mi. NE of Walnut Grove.

Multichannel TV Sound: Stereo and separate audio program.

Satellite Earth Stations: Microwave Assoc., 4.6-meter Ku-band; Scientific-Atlanta, 10-meter C-band; Scientific-Atlanta, 7-meter C-band; Scientific-Atlanta, 4.6-meter C-band; Scientific-Atlanta, 4.6-meter Ku & C-band; M/A-Corn, Scientific-Atlanta, Standard Components receivers.

News Services: AP, CBS, Group W Newsfeed, UPI.

Ownership: A. H. Belo Corp. 100%. See Group Ownership of Television Stations.

Began Operation: March 20, 1955. Sale to present owner by Corinthian Bcstg. approved by FCC Nov. 28, 1983 (*Television Digest*, Vol. 23:20). Sale to Corinthian by John H. Schacht and associates approved by FCC Dec. 23, 1958 (Vol. 14:42, 49).

Represented (sales): TeleRep Inc.

Represented (legal): Dow, Lohnes & Albertson.

Represented (engineering): Jules Cohen & Associates, P.C.

Personnel:

- PHILIP KELLER, president & general manager.
- BYRON ELTON, general sales manager.
- MIKE SNYDER, national sales manager.
- WILLIAM GONZALES, local sales manager.
- TOM NEWBERRY, news director.
- SHEILA GUMTOW, director, marketing & promotion.
- ROD ROBINSON, chief engineer.
- KURT EICHSTEADT, program manager.

Highest One Hour Rate: \$15,000.

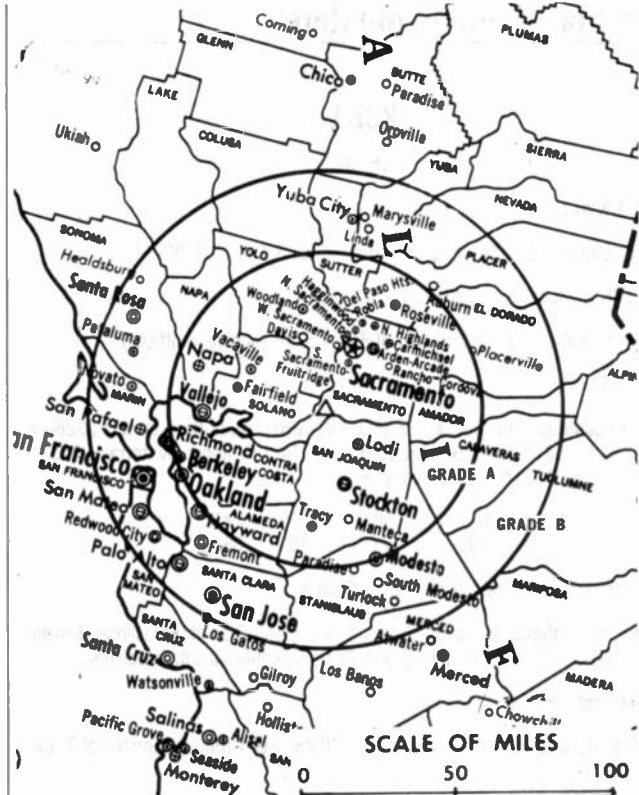
Highest 30 Sec. Rate: \$18,000.

NETWORK BASE HOURLY RATE: \$2065.

City of License: Sacramento. **ADI:** Sacramento-Stockton. **Rank:** 21.

Total Households: © MSI Consumer Market Data as of 1/1/89. TV Homes, TV% and Circulation © 1989 Arbitron. County coverage based on Arbitron study.

Net Weekly Circulation	State County	Total Households	TV Households	%
CALIFORNIA				
50% & Over	Amador	10,600	10,100	95
	Calaveras	12,000	11,400	95
	Colusa	5,600	5,300	95
	Contra Costa East	30,700	30,000	98



KXTV BPCT-85113KE Granted 12/20/85

© American Map Corp., No. 14244

Net Weekly Circulation	State County	Total Households	TV Households	%
50% & Over	El Dorado West	31,300	30,200	97
	Mono	4,000	3,500	88
	Nevada	29,400	27,700	94
	Placer West	53,200	51,300	96
	Sacramento	379,200	369,100	97
	San Joaquin	159,300	152,700	96
	Solano East	59,700	58,300	98
	Stanislaus	115,700	110,300	95
	Sutter	22,400	21,800	97
	Tuolumne	16,800	15,900	95
	Yolo	48,700	46,900	96
	Yuba	20,500	19,800	97
CALIFORNIA				
Between 25-49%	Butte	71,300	68,100	95
	Lake	22,600	21,000	93
	Placer East	4,300	4,100	95
	Plumas	8,300	7,800	94
CALIFORNIA				
Between 5-24%	Contra Costa West	252,100	246,600	98
	Glenn	8,700	8,400	97
	Mariposa	5,600	5,200	93
	Merced	57,500	55,300	96
	Sierra	1,500	1,400	93
	Solano West	43,600	42,600	98
Station Totals		1,474,600	1,424,800	97
Net Weekly Circulation (1989)				885,800
Average Daily Circulation (1989)				445,800

California—Salinas-Monterey

KCBA

Ch. 35

Network Service: Fox.

Licensee: Cypress Broadcasting Inc., Box 3560, Salinas, CA 93912.

Studio: 646 E. Alisal St., Salinas, CA 93905.

Telephones: 408-422-3500 (studio); 408-424-5335 (business offices).

Fax: 408-754-1120.

Technical Facilities: Channel No. 35 (596-602 MHz). Authorized power: 2328-kw max. visual, 283.65-kw max. aural. Antenna: 2414-ft. above av. terrain, 355-ft. above ground, 3421-ft. above sea level.

Latitude 36° 45' 22.30"
Longitude 121° 30' 05.50"

Transmitter: Fremont Peak, 9-mi. NE of Salinas.

Satellite Earth Stations: Microwave Specialties, 5-meter C-band; Paraclipse, 3-meter C-band; RCA, 3.7-meter Ku-band; M/A-Corn, Scientific-Atlanta receivers.

News Service: AP.

Ownership: Ackerley Communications Inc., 100%. See Group Ownership of Television Stations.

Began Operation: November 1, 1981. Sale to present owner by Sainte Bcstg. Corp. approved by FCC May 22, 1986 (*Television Digest*, Vol. 26:23, 26).

Represented (sales): Seitel Inc.

Represented (legal): Rubin, Winston & Diercks.

Personnel:

- BARBARA R. ETRICK, general manager.
- TIMOTHY J. CADIGAN, general sales manager.
- MARK FAYLOR, local sales manager.
- JEANNE BUHEIT, production manager.
- KARL KAUFFMAN, chief engineer.
- MARY A. MOORE, programming & marketing manager.
- ARLO BARBO, business manager.

Rates: On request.

City of License: Salinas. **AOI:** Salinas-Monterey. **Rank:** 111.

Total Households: © MSI Consumer Market Data as of 1/1/89. TV Homes, TV% and Circulation © 1989 Arbitron. County coverage based on Arbitron study.



KCBA BMPCT-81022KI Granted 7/13/81

© American Map Corp., No. 14244

Net Weekly Circulation	State County	Total Households	TV Households	%
50% & Over	CALIFORNIA Monterey	114,300	110,000	96
Between 25-49%	CALIFORNIA San Benito	11,100	10,600	95
	Santa Cruz	87,100	83,500	96
Between 5-24%	CALIFORNIA Santa Clara East	23,200	22,600	97
Station Totals		235,700	226,700	96
Net Weekly Circulation (1989)				97,700
Average Daily Circulation (1989)				39,000

California—Monterey-Salinas

KMST

Ch. 46

Network Service: CBS.

Licensee: Retlaw Enterprises Inc., Box 1938, Monterey, CA 93942.

Studio: 2200 Garden Rd., Monterey, CA 93940.

Telephone: 408-649-0460. **TWX:** 910-360-7106. **Fax:** 408-646-1973.

Technical Facilities: Channel No. 46 (662-668 MHz). Authorized power: 1350-kw max. & 447-kw horizontal visual, 135-kw max. & 44.7-kw horizontal aural. Antenna: 2530-ft. above av. terrain, 222-ft. above ground, 3612-ft. above sea level.

Latitude 36° 32' 05"
Longitude 121° 37' 14"

Transmitter: Mt. Toro (Baldy Peak).

Satellite Earth Stations: Scientific-Atlanta, 7-meter; Scientific-Atlanta, 4.6-meter; AFC, 3.66-meter; Paraclype, 3.5-meter; AFC, DX Engineering, Paraclype, Scientific-Atlanta receivers.

News Services: CBS, UPI.

Ownership: Retlaw Enterprises Inc., 100%. See Group Ownership of Television Stations.

Began Operation: February 2, 1969. Sale to present owner by Monterey-Salinas TV Inc. approved by FCC Aug. 27, 1979.

Represented (sales): Katz Television.

Personnel:

- RICHARD DRILLING, vice president & general manager.
- TOM TUCKER, general sales manager.
- CHUCK BERGSON, local sales manager.
- BARBARA WAECHTER, operations/program manager.
- MARK WALKER, production manager.
- ROY DASHER, chief engineer.
- DAVE COLSON, promotion director.
- MICHELLE McCULLOCH, traffic manager.
- ADRIENNE LAURENT, news director.

Highest One Hour Rate: \$6000.

Highest 30 Sec. Rate: \$3000.

NETWORK BASE HOURLY RATE: \$400.

City of License: Monterey. **ADI:** Salinas-Monterey. **Rank:** 111.



Total Households: © MSI Consumer Market Data as of 1/1/89. TV Homes, TV% and Circulation © 1989 Arbitron. County coverage based on Arbitron study.

Net Weekly Circulation	State County	Total Households	TV Households	Households %
50% & Over	CALIFORNIA			
	Monterey	114,300	110,000	96
	Santa Cruz	87,100	83,500	96
Between 5-24%	CALIFORNIA			
	San Benito	11,100	10,600	95
	Santa Clara East	23,200	22,600	97
Station Totals		235,700	226,700	96
Net Weekly Circulation (1989)			155,700	
Average Daily Circulation (1989)			70,900	

California—Salinas-Monterey

KSBW

Ch. 8

Network Service: NBC.

Licensee: KSBW Inc., Box 81651, Salinas, CA 93912.

Studio: 238 John St., Salinas, CA 93901.

Telephone: 408-758-8888. **TWX:** 910-368-7058. **Fax:** 408-424-3750.

Technical Facilities: Channel No. 8 (180-186 MHz). **Authorized power:** 158-kw visual, 34.7-kw aural. **Antenna:** 2934-ft. above av. terrain, 1554-ft. above ground, 4041-ft. above sea level.

Latitude 37° 03' 30"
Longitude 121° 46' 33"

Transmitter: Approx. 20-mi. S of San Jose in Santa Cruz Mountains.

Multichannel TV Sound: Stereo only.

Satellite Earth Stations: Harris, 6.1-meter; RCA Americom, 3.6-meter Ku-band; Harris, M/A-Com receivers.

News Service: AP.

Ownership: Gillett Holdings Inc. See Group Ownership of Television Stations.

Began Operation: September 11, 1953 as share-time outlet with KMBY-TV, Monterey; on Feb. 2, 1955 FCC approved deal for it to buy & merge with KMBY-TV (*Television Digest*, Vol. 10:45; 11:6). Sale to John Blair & Co. approved by FCC Feb. 14, 1979 (Vol. 18:3). Sale to present owner approved by FCC Dec. 30, 1986.

Represented (sales): TeleRep Inc.

Represented (legal): Pepper & Corazzini.

Personnel:

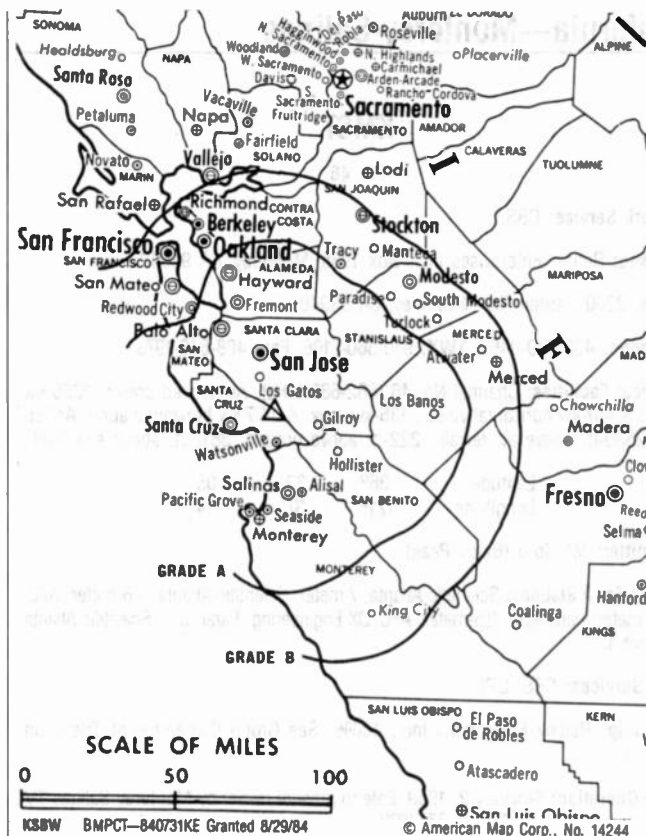
JEFFREY H. LEE, president & general manager.
CINDY LINDSAY, general sales manager.
BOB STOCK, promotion director.
WILLIS WELLS, chief engineer.
TERESA BURGESS, program director.
RANDY BITTERS, business manager.

Highest 30 Sec. Rate: \$2000.

NETWORK BASE HOURLY RATE: \$1412.

City of License: Salinas. **ADI:** Salinas-Monterey. **Rank:** 111.

Total Households: © MSI Consumer Market Data as of 1/1/89. TV Homes, TV% and Circulation © 1989 Arbitron. County coverage based on Arbitron study.



Net Weekly Circulation	State County	Total Households	TV Households	%
50% & Over	CALIFORNIA			
	Monterey	114,300	110,000	96
	San Benito	11,100	10,600	95
	Santa Clara East	23,200	22,600	97
	Santa Cruz	87,100	83,500	96
Between 25-49%	CALIFORNIA			
	Mariposa	5,600	5,200	93
	Merced	57,500	55,300	96
Between 5-24%	CALIFORNIA			
	Madera	27,200	26,000	96
	Santa Clara West	479,600	467,100	97
	Tuolumne	16,800	15,900	95
Station Totals		822,400	796,200	97
Net Weekly Circulation (1989)			342,000	
Average Daily Circulation (1989)			166,800	

California—Salinas-Monterey

KSMS-TV

Ch. 67

Network Service: Univision.

Licensee: Schuyler Bcstg. Corp., Box 2690, Monterey, CA 93942.

Studio: 67 Garden Court, Monterey, CA 93940.

Mailing Address: Box 2690, Monterey, CA 93942.

Telephones: 408-373-6767; 408-757-6711. Telex: 172-505.

Fax: 408-373-6700.

Technical Facilities: Channel No. 67 (788-794 MHz). Authorized power: 1260-kw max. visual. Antenna: 2299-ft. above av. terrain, 200-ft. above ground, 3260-ft. above sea level.

Latitude 36° 45' 23"
Longitude 121° 30' 05"

Transmitter: Fremont Peak.

News Service: UPI.

Ownership: William H. Schuyler, gen. partner, 100%.

Began Operation: September 1, 1986.

Represented (sales): Univision.

Represented (legal): Fletcher, Heald & Hildreth.

Represented (engineering): Serge Bergen.

Personnel:

WILLIAM SCHUYLER, president & owner.
JACK YEARWOOD, general sales manager.
GARY ASHBY, chief engineer.
FIDEL SOTO, news director.
CELESTE RICKS, program director.
ELBA STUMPF, promotion director & production manager.
CLIFFORD MAYNARD, business manager.
MARLENE VALDEZ, traffic director.

Highest One Hour Rate: \$2100.

Highest 30 Sec. Rate: \$400.

NETWORK BASE HOURLY RATE: \$400.

City of License: Monterey. ADI: Salinas-Monterey. Rank: 111.

Total Households: © MSI Consumer Market Data as of 1/1/89. TV Homes, TV% and Circulation © 1989 Arbitron. County coverage based on Arbitron study.



Net Weekly Circulation	State County	Total Households	TV Households	Households %
CALIFORNIA				
Between 5-24%	Monterey	114,300	110,000	96
	San Benito	11,100	10,600	95
Station Totals		125,400	120,600	96
Net Weekly Circulation (1989)			13,600	
Average Daily Circulation (1989)			10,300	

KSMS-TV is a market leader with



6939 Power Inn Road
Sacramento, CA 95828
916-383-1177

See our ad on Page C-115

California—San Diego

KNSD

Ch. 39

Network Service: NBC.

License: Gillett Communications of San Diego Inc., Box 11039, San Diego, CA 92111-2493.

Studio: 8330 Engineer Rd., San Diego, CA 92111-2493.

Telephone: 619-279-3939. **TWX:** 910-335-1507. **Fax:** 619-279-1076.

Technical Facilities: Channel No. 39 (620-626 MHz). Authorized power: 5000-kw max. & 813-kw horizontal visual, 500-kw max. & 81.3-kw horizontal aural. Antenna: 1910-ft. above av. terrain, 180-ft. above ground, 2703-ft. above sea level.

Latitude 32° 41' 48.00"
Longitude 116° 56' 05.80"

Transmitter: San Miguel Mountain, 13-mi. E of San Diego center.

Multichannel TV Sound: Stereo only.

Satellite Earth Stations: Dalsat, 6-meter Ku-band; Chapparral, 5-meter Ku & C-band; Dalsat, 4.6-meter Ku-band; Dalsat, 3.6-meter Ku-band; Harris, Chapparral receivers.

News Services: AP, CNN Headline News, Sports News Satellite, UPI.

Ownership: Gillett Holdings Inc. See Group Ownership of Television Stations.

Began Operation: November 14, 1965. Sale to Storer Communications by Bass Brothers Enterprises approved by FCC Sept. 30, 1974 (*Television Digest*, Vol. 13:12, 13; 14:39). Previous sale to Bass Bros. by San Diego Telecasters Inc. (Lawrence Shushan, Paul Corriere, Sample-Brown Enterprises and Town & Country Development) approved by FCC Aug. 31, 1967. Sale to present owner approved Aug. 20, 1987.

Represented (sales): Harrington, Righter & Parsons Inc.

Represented (legal): Pepper & Corazzini.

Personnel:

- NEIL DERROUGH, president & general manager.
- JOSEPH M. COLLINS, general sales manager.
- BOB SEXTON, local sales manager.
- CHRIS JOHNSON, national sales manager.
- PENNY MARTIN, program manager.
- THOMAS WIMBERLY, director of technical services.
- RIC SCHWARTZ, production manager.
- DON SHAFER, news director.
- JAY BELBEY, business manager.
- DOUG GILMORE, promotion director.



Highest 30 Sec. Rate: \$4000.

NETWORK BASE HOURLY RATE: \$1400.

City of License: San Diego. **ADI:** San Diego. **Rank:** 24.

Total Households: © MSI Consumer Market Data as of 1/1/89. TV Homes, TV% and Circulation © 1989 Arbitron. County coverage based on Arbitron study.

Net Weekly Circulation	State County	Total Households	TV Households	%
CALIFORNIA				
50% & Over	San Diego	844,300	820,900	97
Station Totals		844,300	820,900	97
Net Weekly Circulation (1989)			664,600	
Average Daily Circulation (1989)			351,100	

California—San Diego

KFMB-TV

Ch. 8

Network Service: CBS.

Licensee: Midwest Television Inc., 7677 Engineer Rd., San Diego, CA 92111.

Studio: 7677 Engineer Rd., San Diego, CA 92111.

Telephone: 619-571-8888. TWX: 910-335-1245.

Technical Facilities: Channel No. 8 (180-186 MHz). Authorized power: 316-kw visual, 63.1-kw aural. Antenna: 740-ft. above av. terrain, 284-ft. above ground, 1050-ft. above sea level.

Latitude 32° 50' 17"
Longitude 117° 14' 56"

Transmitter: Mt. Soledad.

Satellite Earth Station: Microdyne, 7-meter.

AM Affiliate: KFMB, 5-kw, 760 kHz.

FM Affiliate: KFMB-FM, 30-kw, 100.7 MHz (No. 264), 620-ft.

News Services: AP, UPI.

Ownership: Midwest Television Inc., 100%. See Group Ownership of Television Stations.

Began Operation: May 16, 1949. Sold to Kennedy Bcstg. Co. April 25, 1951 (*Television Digest*, Vol. 7:18); sold to Wrather-Alvarez Broadcasting March 25, 1953 (Vol. 9:5, 13). Sale of 38.89% interest by Maria Helen Alvarez to Marietta Investment Corp. approved July 2, 1958 by FCC (Vol. 14:24, 27). Merger of Marietta Bcstg. Inc. into Transcontinent Television Corp. approved May 13, 1959 by FCC (Vol. 15:7, 12, 20).

Represented (sales): Petry Television Inc.

Represented (legal): Covington & Burling.

Represented (engineering): Hammett & Edison Inc.

Personnel:

AUGUST C. MEYER, chairman, Midwest Television Inc.
AUGUST C. MEYER JR., president, Midwest Television Inc.
ROBERT L. MYERS, president, Western Div. & general manager, KFMB
WILLIAM R. MOYLAN, vice president, sales/programming.
J. M. BRADLEY, asst. general manager & business manager.
WELDON DONALDSON, general sales manager.
HARRY MELKERSON, sales manager.
JULES MORELAND, program director.
JOHN WEIGAND, manager of engineering.
TIM HNEDAK, advertising manager.



KFMB-TV BPCT-4508 Granted 5/16/72

© American Map Corp., No. 14244

Highest 30 Sec. Rate: \$5000.

NETWORK BASE HOURLY RATE: \$2580.

City of License: San Diego. ADI: San Diego. Rank: 24.

Total Households: © MSI Consumer Market Data as of 1/1/89. TV Homes, TV% and Circulation © 1989 Arbitron. County coverage based on Arbitron study.

Net Weekly Circulation	State County	Total Households	TV Households	%
CALIFORNIA				
50% & Over	San Diego	844,300	820,900	97
Station Totals		844,300	820,900	97
Net Weekly Circulation (1989)			742,400	
Average Daily Circulation (1989)			421,400	

California—San Diego

KGTV

Ch. 10

Network Service: ABC.

Licensee: McGraw-Hill Broadcasting Co., Box 85347, San Diego, CA 92138.

Studio: 47th St. & Freeway 94, San Diego, CA 92102.

Telephone: 619-237-1010. **TWX:** 910-335-1247. **Telex:** 619-262-1302.

Technical Facilities: Channel No. 10 (192-198 MHz). Authorized power: 316-kw max. & 124-kw horizontal visual, 31.6-kw aural. Antenna: 750-ft. above av. terrain, 252-ft. above ground, 1049-ft. above sea level.

Latitude 32° 50' 20.50"
Longitude 117° 14' 56.50"

Transmitter: Mt. Soledad.

Satellite Earth Stations: Andrew, 9.1-meter; Andrew, 4.5-meter; Microdyne, 7-meter; RCA, 3-meter Ku-band; Vertex, 4.5-meter Ku-band; AvanteK receivers.

News Services: AP, UPI, NCNS.

Ownership: McGraw-Hill Bcstg. Co., 100%. See Group Ownership of Television Stations.

Began Operation: September 13, 1953. Sale of control to Fox, Wells & Co. by Tom Sharp, Charles E. Salik and TBC group approved by FCC Oct. 13, 1954 (*Television Digest*, Vol. 13:31, 32, 34, 38, 42). Sale of 46.22% to Newsweek by Fox, Wells & Co. interests approved Aug. 7, 1957 (Vol. 13:30, 33). Sale to Time-Life approved by FCC March 21, 1962 (Vol. 2:13). Sale to present owners approved March 8, 1972 (Vol. 12:10, 11).

Represented (sales): MMT Sales Inc.

Represented (legal): Koteen & Naftalin.

Personnel:

- EDWARD REILLY JR., exec. vice president, McGraw-Hill Broadcasting.
- EDWARD QUINN, vice president & general manager.
- DARRELL BROWN, general sales manager.
- HOWARD OLEFF, local sales manager.
- RONALD JENNINGS, director of engineering.
- MARK WILCOX, national sales manager.
- JACK VILLARRUBIA, director of business affairs.
- DON LUNDY, director of program operations.
- MICHAEL BILTUCCI, production manager.
- ERNESTINE COWAN, traffic manager.
- PAUL SANDS, news director.
- DANIEL HERNANDEZ, public affairs director.
- JUDITH VANCE, director of creative services/promotion.



Highest 30 Sec. Rate: \$7500.

NETWORK BASE HOURLY RATE: \$2500.

City of License: San Diego. **ADI:** San Diego. **Rank:** 24.

Total Households: © MSI Consumer Market Data as of 1/1/89. TV Homes, TV% and Circulation © 1989 Arbitron. County coverage based on Arbitron study.

Net Weekly Circulation	State County	Total Households	TV Households	Households %
CALIFORNIA				
50% & Over	San Diego	844,300	820,900	97
Station Totals		844,300	820,900	97
Net Weekly Circulation (1989)			723,900	
Average Daily Circulation (1989)			403,700	

California—San Diego

KTTY

Ch. 69

Network Service: None, independent.

Licensee: San Diego Television Inc., Box 121569, San Diego, CA 92112-5569.

Studio: 1696 Frontage Rd., Chula Vista, CA 92011.

Telephone: 619-575-6969. **Telex:** 62905837. **Fax:** 619-575-6951.

Technical Facilities: Channel No. 69 (800-806 MHz). Authorized power: 4790-kw max. visual, 479-kw max. aural. Antenna: 1950-ft. above av. terrain, 151-ft. above ground, 2717-ft. above sea level.

Latitude 32° 41' 47"
Longitude 116° 56' 07"

Transmitter: Mt. San Miguel, San Diego.

Satellite Earth Stations: United Satellite Systems, 5-meter C-band; Harris, 4.6-meter Ku-band; United Satellite Systems, 3-meter C-band; M/A-Com, Scientific-Atlanta receivers.

News Service: AP.

Ownership: Helen Smith, 41.3%; Joseph Alvarez III, 21.4%; Thomas E. Hom, 8.3%; James E. Hom, 7.8%; Allen E. Hom, 7.4%; 11 others, none with more than 3.4%. Allen E. Hom is an applicant for Ch. 45, Seattle, WA.

Began Operation: September 30, 1984.

Represented (sales): Seltel Inc.

Represented (legal): Hopkins, Sutter, Hamel & Park.

Personnel:

JAMES M. HARMON, president & general manager.
ANDREW FELDMAN, sales manager.
GAYLE GARRETT, national sales manager.
JUDY ALBRECHT, promotion manager.
FRANK AAMODT, chief engineer.

Highest 30 Sec. Rate: \$300.

City of License: San Diego. **ADI:** San Diego. **Rank:** 24.



Total Households: © MSI Consumer Market Data as of 1/1/89. TV Homes, TV% and Circulation © 1989 Arbitron. County coverage based on Arbitron study.

Net Weekly Circulation	State County	Total Households	TV Households	Households %
CALIFORNIA				
Between 5-24%	San Diego	844,300	820,900	97
Station Totals		844,300	820,900	97
Net Weekly Circulation (1989)				179,500
Average Daily Circulation (1989)				47,300

California—San Diego

KUSI-TV

Ch. 51

Network Service: None, independent.

Licensee: University Television Inc., Box 11985, San Diego, CA 92111.

Studio: 7377 Convoy Court, San Diego, CA 92111.

Mailing Address: Box 11985, San Diego, CA 92111.

Telephone: 619-571-5151. **Fax:** 619-571-4852.

Technical Facilities: Channel No. 51 (692-698 MHz). Authorized power: 2880-kw max. visual, 288-kw max. aural. Antenna: 1840-ft. above av. terrain, 169-ft. above ground, 2649-ft. above sea level.

Latitude 32° 41' 52"
Longitude 116° 56' 02"

Transmitter: Mt. San Miguel, 13-mi. E of San Diego.

Satellite Earth Stations: Scientific-Atlanta, 7-meter C-band; Scientific-Atlanta, 4.5-meter Ku-band; M/A-Com, Scientific-Atlanta receivers.

News Services: AP, CNN, INN.

Ownership: United States International University, 74%; Michael D. McKinnon, pres., 26%.

Began Operation: September 13, 1982.

Represented (sales): Katz Independent TV Sales.

Represented (legal): Ward & Mendelsohn.

Represented (engineering): Hammett & Edison Inc.

Personnel:

MICHAEL D. MCKINNON, general manager.
WILLIAM MOORE, station manager.
BRUCE STEIN, general sales manager.
RICHARD LARGE, chief engineer.
BARBARA AYRES, promotion director.
TED LON, business manager.

Highest One Hour Rate: \$5000.

Highest 30 Sec. Rate: \$1000.



KUSI-TV BNPCT-810630KE Granted 9/10/81

© American Map Corp., No. 14244

City of License: San Diego. **ADI:** San Diego. **Rank:** 24.

Total Households: © MSI Consumer Market Data as of 1/1/89. TV Homes, TV% and Circulation © 1989 Arbitron. County coverage based on Arbitron study.

Net Weekly Circulation	State County	Total Households	TV Households	Households %
	CALIFORNIA			
Between 25-49%	San Diego	844,300	820,900	97
Station Totals		844,300	820,900	97
Net Weekly Circulation (1989)				382,000
Average Daily Circulation (1989)				133,100

California—San Diego-Tijuana, Mexico

XETV

Ch. 6

Network Service: Fox.

Licensee: Radio-Television, S.A.

Studio: Mount San Antonio, Tijuana, B.C.

Mailing Address: 8253 Ronson Rd., San Diego, CA 92111.

Telephone: 619-279-6666. TWX: 910-335-2017.

Technical Facilities: Channel No. 6 (82-88 MHz). Authorized power: 100-kw visual, 50-kw aural. Antenna: 1000-ft. above av. terrain, 550-ft. above ground, 1423-ft. above sea level.

Latitude 32° 30' 49"
Longitude 117° 01' 08"

Transmitter: Mount San Antonio, Tijuana, B.C., Mexico.

Multichannel TV Sound: Stereo only.

Satellite Earth Station: Scientific-Atlanta, 10-meter.

Ownership: Emilio Azcarraga Milmo, principal stockholder. For other interests, see XEW-TV, Mexico City in the International Station Directory.

Began Operation: February 18, 1953.

Represented (sales): TeleRep Inc.

Represented (legal): Haley, Bader & Potts.

Personnel:

- MARTIN COLBY, vice president & general manager.
- JOAN O'LAUGHLIN HENNING, station & general sales manager.
- CHUCK DUNNING, local sales manager.
- ROBERT TAYLOR, business manager.
- FELIPE FERNANDEZ, exec. director, operations & engineering.
- ANTONIO FRIAS, chief engineer.
- VALERIE HOFFMAN, program manager.
- ROBERT ANDERSON, promotion director.
- PHILIP PALUSO, promotion director.

Highest One Hour Rate: \$10,000.

Highest 30 Sec. Rate: \$3500.

AOI: San Diego. **Rank:** 24.

Total Households: © MSI Consumer Market Data as of 1/1/89. TV Homes, TV% and Circulation © 1989 Arbitron. County coverage based on Arbitron study.



Net Weekly Circulation	State County	Total Households	TV Households	Households %
CALIFORNIA				
50% & Over	San Diego	844,300	820,900	97
TEXAS				
Between 5-24%	Cameron	74,300	73,300	99
	Hidalgo	102,200	100,600	98
	Starr	9,600	9,300	97
	Willacy	4,900	4,800	98
Station Totals		1,035,300	1,008,900	97
Net Weekly Circulation (1989)				20,200
Average Daily Circulation (1989)				8,900

California—San Diego-Tijuana, Mexico

XEWT-TV

Ch. 12

Network Service: Televisa.

Licensee: Televisora de Calimex S.A., 4478 Camino De La Plaza Mayor 1, Suite C, San Ysidro, CA 92073.

Studio: Monte San Antonio, Box 12, Tijuana, Baja California, Mexico.

Mailing Address: No. 203, 1001 B Ave., Coronado, CA 92118.

Telephone: 619-437-0101. Fax: 619-437-0150.

Technical Facilities: Channel No. 12 (204-210 MHz). Authorized power: 64-kw visual, 32-kw aural. Antenna: 1000-ft. above av. terrain, 200-ft. above ground, 1250-ft. above sea level.

Latitude	32°	30'	08"
Longitude	117°	02'	30"

Transmitter: Monte San Antonio, Tijuana, Baja California, Mexico.

Satellite Earth Station: Chapparal, 5-meter C-band; International Satellite receivers.

News Services: Informex, UPI.

Ownership: Televisora de Calimex S.A.

Began Operation: July 12, 1960.

Represented (sales): Univision.

Personnel:

JOSE LUIS GUASCH, general manager.
 KATHIA BUSTILLOS, general sales manager & promotion director.
 MARTHA L. TAPIAS, sales manager.
 EDMAR CARRILLO, business manager.
 MARCO JACOME, traffic manager.
 SALVADOR HERNANDEZ, chief engineer.
 FERNANDO DEL MONTE, news director.
 DONNA MIASAKO, marketing manager.
 MARIO ACOSTA, operations manager.
 RUBEN SAN JOSE, production manager.



Highest One Hour Rate: \$8400.

Highest 30 Sec. Rate: \$525.

Arbitron Data: Not available.

ADI: San Diego. Rank: 24.

California—San Francisco

KBHK-TV

Ch. 44

Network Service: None, independent.

Licensee: United Television Inc., 600 Madison Ave., New York, NY 10022.

Studio: 420 Taylor St., San Francisco, CA 94102.

Telephone: 415-885-3750. TWX: 910-372-6006.

Technical Facilities: Channel No. 44 (650-656 MHz). Authorized power: 5000-kw max. visual. Antenna: 1611-ft. above av. terrain, 879-ft. above ground, 1713-ft. above sea level.

Latitude 37° 45' 20"
Longitude 122° 27' 05"

Transmitter: Mt. Sutro.

Satellite Earth Station: Scientific-Atlanta.

Ownership: United Television Inc. See Group Ownership of Television Stations.

Began Operation: January 2, 1968. Sale to present owner by Field Communications approved by FCC May 26, 1983 (Television Digest, Vol. 22:45, 47).

Represented (sales): Katz Independent TV Sales.

Represented (legal): Hogan & Hartson.

Personnel:

JOHN SIEGEL, president.
ROBERT QUDEEN, vice president & general manager.
RICHARD JONES, general sales manager.
LARRY YOUNG, national sales manager.
THOMAS SPITZ, program manager.
SUSAN GUYETTE, director of news & public affairs.
EDWARD HIPPE, engineering manager.
JACQUES GEOFFRION, production manager.
GEORGE BRANDT, business manager.
SUZANNE TONER, promotion manager.
LARRY BURDEN, director of operations.
MARY DeGRANDE, traffic manager.

Rates: On request.

City of License: San Francisco. **ADI:** San Francisco. **Rank:** 5.

Total Households: © MSI Consumer Market Data as of 1/1/89. TV Homes, TV% and Circulation © 1989 Arbitron. County coverage based on Arbitron study.

Net Weekly Circulation	State County	Total Households	TV Households	%
Between 25-49%	CALIFORNIA	486,000	471,100	97
	Alameda	71,300	68,100	95
	Butte	30,700	30,000	98
	Contra Costa East	252,100	246,600	98
	Contra Costa West	8,700	8,400	97
	Glenn	94,500	91,600	97
	Marin	11,100	10,600	95
	San Benito	336,700	316,200	94
	San Francisco	244,000	239,500	98
	San Mateo	23,200	22,600	97
	Santa Clara East			



Net Weekly Circulation	State County	Total Households	TV Households	%
Between 25-49%	Santa Clara West	479,600	467,100	97
	Santa Cruz	87,100	83,500	96
	Shasta	52,000	50,400	97
	Solano East	59,700	58,300	98
	Solano West	43,600	42,600	98
	Sonoma	142,600	136,600	96
Between 5-24%	CALIFORNIA	10,600	10,100	95
	Amador	5,600	5,300	95
	Colusa	22,600	21,000	93
	Lake	30,100	27,900	93
	Napa	41,700	40,200	97
	Placer West	53,200	51,300	96
	Sacramento	379,200	369,100	97
	San Joaquin	159,300	152,700	96
	Sutter	22,400	21,800	97
	Tehama	18,300	17,800	97
	Yolo	48,700	46,900	96
NEVADA	Yuba	20,500	19,800	97
	Douglas	10,400	10,000	96
Station Totals		3,245,500	3,137,100	97
Net Weekly Circulation (1989)				992,900
Average Daily Circulation (1989)				329,600

California—San Francisco

KDTV

Ch. 14

Network Service: Univision.

Licensee: Univision Station Group, 330 Madison Ave., 26th Floor, New York, NY 10017.

Studio: 2200 Palou Ave., San Francisco, CA 94124.

Telephones: 415-641-1400, San Francisco; 415-437-1414, San Jose.

Fax: 415-641-8677.

Technical Facilities: Channel No. 14 (470-476 MHz). Authorized power: 2570-kw max. & 813-kw horizontal visual, 257-kw max. & 81.3-kw horizontal aural. Antenna: 1250-ft. above av. terrain, 225-ft. above ground, 1476-ft. above sea level.

Latitude	37°	41'	07''
Longitude	122°	26'	01''

Transmitter: San Bruno Mtn., 1.6-mi. S of San Francisco.

Multichannel TV Sound: Stereo only.

Satellite Earth Station: Scientific-Atlanta, 4.6-meter; Scientific-Atlanta receivers.

News Services: Bay City News, UPI.

Ownership: Univision Holdings Inc., 100%. See Group Ownership of Television Stations.

Began Operation: August 13, 1975 on Ch. 60. Switched to Ch. 14 March 5, 1979. FCC approved sale by Bahia de San Francisco Television Co. to present owner June 12, 1987.

Represented (sales): Univision.

Represented (legal): Wiley, Rein & Fielding.

Represented (engineering): Jules Cohen & Associates, P.C.

Personnel:
AUGUST RUIZ, vice president & general manager.
MICHAEL McCARTHY, general sales manager.



KEN SCHREINER, chief engineer.
ROBERT TORRES, local sales manager.
OSVALDO VILLAZON, news director.
JORGE BELON, production manager.

Highest 30 Sec. Rate: \$1600.

Arbitron Data: Not available.

City of License: San Francisco. **ADI:** San Francisco. **Rank:** 5.

California—San Francisco

KGO-TV

Ch. 7

Network Service: ABC.

Licensee: KGO Television Inc., 900 Front St., San Francisco, CA 94111-1450.

Studio: 900 Front St., San Francisco, CA 94111-1450.

Telephones: 415-954-7777. TWX: 910-372-7236. Fax: 415-954-7294.

Technical Facilities: Channel No. 7 (174-180 MHz). Authorized power: 316-kw visual, 63.2-kw aural. Antenna: 1670-ft. above av. terrain, 977-ft. above ground, 1811-ft. above sea level.

Latitude 37° 45' 20"
Longitude 122° 27' 05"

Transmitter: Mt. Sutro.

Satellite Earth Station: Transmit/receive Andrew, 9.3-meter; AvanteK receivers.

AM Affiliate: KGO, 50-kw, 810 kHz (ABC).

News Services: AP, Bay City News, Nexus, UPI.

Ownership: Capital Cities/ABC Inc. See Group Ownership of Television Stations.

Began Operation: May 5, 1949.

Represented (sales): Capital Cities/ABC National TV Sales.

Represented (engineering): Smith & Powstenko.

Personnel:

JIM TOPPING, president & general manager.
BOB YOUNG, general sales manager.
DON CARUSO, national sales manager.
ROBERT BUSHYHEAD, local sales manager.
JOHN MOCZULSKI, director of program services.
BOB MITCHELL, assistant program director.
LYNNE MOK, film director.
DAVE PHILLIPS, engineering director.
MICHAEL CHING, promotion director.
HARRY FULLER, news director.
ANTHONY SAVICKE, controller.
ROSEMARY ROACH, director of research.

Rates: On request.

City of License: San Francisco. ADI: San Francisco. Rank: 5.

Total Households: © MSI Consumer Market Data as of 1/1/89. TV Homes, TV% and Circulation © 1989 Arbitron. County coverage based on Arbitron study.

Net Weekly Circulation	State County	Total Households	TV Households	%
50% & Over				
CALIFORNIA				
	Alameda	486,000	471,100	97
	Contra Costa West	252,100	246,600	98
	Marin	94,500	91,600	97
	Napa	41,700	40,200	97
	San Francisco	336,700	316,200	94
	San Mateo	244,000	239,500	98
	Santa Clara East	23,200	22,600	97
	Santa Clara West	479,600	467,100	97
	Solano East	59,700	58,300	98
	Solano West	43,600	42,600	98
	Sonoma	142,600	136,600	96
BETWEEN 25-49%				
	Contra Costa East	30,700	30,000	98



KGO-TV BPCT-2401 Granted 2/10/65

© American Map Corp., 14244

Net Weekly Circulation	State County	Total Households	TV Households	%
BETWEEN 25-49%				
	El Dorado East	12,900	12,400	96
	Lake	22,600	21,000	93
	Mendocino	30,100	27,900	93
	Merced	57,500	55,300	96
	Monterey	114,300	110,000	96
	Placer East	4,300	4,100	95
	San Benito	11,100	10,600	95
	San Joaquin	159,300	152,700	96
	Santa Cruz	87,100	83,500	96
	Yuba	20,500	19,800	97
BETWEEN 5-24%				
CALIFORNIA				
	Amador	10,600	10,100	95
	Calaveras	12,000	11,400	95
	El Dorado West	31,300	30,200	97
	Humboldt	46,200	44,300	96
	Mariposa	5,600	5,200	93
	Nevada	29,400	27,700	94
	Placer West	53,200	51,300	96
	Shasta	52,000	50,400	97
	Sutter	22,400	21,800	97
	Tehama	18,300	17,800	97
	Tuolumne	16,800	15,900	95
NEVADA				
	Douglas	10,400	10,000	96
	Carson City	15,700	15,300	97
Station Totals		3,078,000	2,971,100	97
Net Weekly Circulation (1989)			1,954,900	
Average Daily Circulation (1989)			999,500	

California—San Francisco

KOFY-TV

Ch. 20

Network Service: None, independent.

Licensee: Pacific FM Inc., 2500 Marin St., San Francisco, CA 94124.

Studio: 2500 Marin St., San Francisco, CA 94124.

Telephone: 415-821-2020.

Technical Facilities: Channel No. 20 (506-512 MHz). Authorized power: 3470-kw max. visual, 347-kw max. aural. Antenna: 1550-ft. above av. terrain, 820-ft. above ground, 1654-ft. above sea level.

Latitude 37° 45' 20"
Longitude 122° 27' 05"

Transmitter: Sutro Tower, Clarendon Heights, San Francisco.

Multichannel TV Sound: Stereo only.

AM Affiliate: KOFY, 1050 kHz.

FM Affiliate: KOFY-FM, 98.9 MHz.

News Service: AP.

Ownership: James J. Gabbert, pres., 85%; Michael P. Lincoln, secy.-treas., 15%. Gabbert also owns KOFY(AM), San Mateo, CA; KOFY-FM, San Francisco.

Began Operation: April 1, 1968. Left air March 30, 1971. Sale to Leon Crosby approved by FCC Jan. 19, 1972. Resumed operation Feb. 4, 1972 (*Television Digest*, Vol. 12:6). Sale to present owner approved Sept. 5, 1980 (Vol. 19:34; 20:10). Resumed operation Oct. 1, 1980.

Represented (sales): MMT Sales Inc.

Represented (legal): Farrand, Cooper, Metzler & Bruiniers.

Represented (engineering): Hammett & Edison Inc.

Personnel:

JAMES J. GABBERT, president.
MICHAEL P. LINCOLN, general manager.
HAL CAPRON, sales manager.
LINDA NIX, promotion director.
ROGER BLARMIRE, national sales manager.
DOUG CRALL, chief engineer.
CHUCK SNYDER, news director.
MICHELE BALL, program director.

Highest 30 Sec. Rate: \$2000.

City of License: San Francisco. **ADI:** San Francisco. **Rank:** 5.

Total Households: © MSI Consumer Market Data as of 1/1/89. TV Homes, TV% and Circulation © 1989 Arbitron. County coverage based on Arbitron study.



KOFY-TV BPCT-850606KE Granted 10/16/85

© American Map Corp., No. 14244

Net Weekly Circulation	State County	Total Households	TV Households	%
CALIFORNIA				
Between 25-49%	Alameda	486,000	471,100	97
	Contra Costa West	252,100	246,600	98
	Marin	94,500	91,600	97
	Napa	41,700	40,200	97
	San Francisco	336,700	316,200	94
	San Mateo	244,000	239,500	98
	Santa Clara West	479,600	467,100	97
	Solano East	59,700	58,300	98
Between 5-24%	Solano West	43,600	42,600	98
	Sonoma	142,600	136,600	96
	Contra Costa East	30,700	30,000	98
	San Joaquin	159,300	152,700	96
	Santa Cruz	87,100	83,500	96
Station Totals		2,457,600	2,376,000	97
Net Weekly Circulation (1989)				757,200
Average Daily Circulation (1989)				264,500

California—San Francisco

KPIX

Ch. 5

Network Service: CBS.

Licensee: Group W Television Inc., 855 Battery St., San Francisco, CA 94111.

Studio: 855 Battery St., San Francisco, CA 94111.

Telephone: 415-362-5550. TWX: 415-393-7334.

Technical Facilities: Channel No. 5 (76-82 MHz). Authorized power: 100-kw visual, 20-kw aural. Antenna: 1660-ft. above av. terrain, 980-ft. above ground, 1811-ft. above sea level.

Latitude 37° 45' 20"
Longitude 122° 27' 05"

Transmitter: Mt. Sutro Television Center.

Multichannel TV Sound: Stereo only.

Satellite Earth Stations: Transmit/receive Scientific-Atlanta, 11-meter; Scientific-Atlanta, 7-meter; Scientific-Atlanta, 4.6-meter; Scientific-Atlanta receivers.

News Services: AP, Bay City News, CBS, Group W Newsfeed, UPI.

Ownership: Group W—Westinghouse Broadcasting. See Group Ownership of Television Stations.

Began Operation: December 22, 1948. Sold to present owner by Associated Bcstrs. Inc. (Television Digest, Vol. 9:45, 10:11, 15, 19, 27).

Represented (sales): Group W Television Sales.

Represented (legal): Wilkes, Artis, Hedrick & Lane.

Personnel:

- CAROLYN WEAN, vice president & general manager.
- KENNEN WILLIAMS, general sales manager.
- CHRIS WESTERKAMP, local sales manager.
- FREDERICK EPPINGER, national sales manager.
- PETER MARONEY, news director.
- STEVE MOREEN, broadcast operations & engineering manager.
- JAMES LUTTON, program manager.
- DAVID LANDIS, promotion director.
- DENNIS FARRELL, controller.
- LARRY BAER, manager, market development & strategic planning.
- FLORENCE WEISS, sales operations manager.
- NANCY GRAHAM, public affairs director.
- ROBERT DICKS JR., operations manager.

Highest 30 Sec. Rate: \$12,000.

NETWORK BASE HOURLY RATE: \$2900.

City of License: San Francisco. ADI: San Francisco. Rank: 5.

Total Households: © MSI Consumer Market Data as of 1/1/89. TV Homes, TV% and Circulation © 1989 Arbitron. County coverage based on Arbitron study.

Net Weekly Circulation	State County	Total Households	TV Households	%
CALIFORNIA				
50% & Over	Alameda	486,000	471,100	97
	Contra Costa East	30,700	30,000	98
	Contra Costa West	252,100	246,600	98
	Marin	94,500	91,600	97
	Mendocino	30,100	27,900	93
	Napa	41,700	40,200	97
	San Benito	11,100	10,600	95
	San Francisco	336,700	316,200	94
	San Mateo	244,000	239,500	98
	Santa Clara East	23,200	22,600	97
	Santa Clara West	479,600	467,100	97
	Solano East	59,700	58,300	98



KPIX BPCT-4230 Granted 6/24/69

© American Map Corp., No. 14244

Net Weekly Circulation	State County	Total Households	TV Households	%
50% & Over	Solano West	43,600	42,600	98
	Sonoma	142,600	136,600	96
CALIFORNIA				
Between 25-49%	Del Norte	7,600	7,100	93
	El Dorado East	12,900	12,400	96
	Humboldt	46,200	44,300	96
	Lake	22,600	21,000	93
	Mariposa	5,600	5,200	93
	Merced	57,500	55,300	96
	Monterey	114,300	110,000	96
	Santa Cruz	87,100	83,500	96
	Tuolumne	16,800	15,900	95
CALIFORNIA				
Between 5-24%	Amador	10,600	10,100	95
	Butte	71,300	68,100	95
	Calaveras	12,000	11,400	95
	El Dorado West	31,300	30,200	97
	Glenn	8,700	8,400	97
	Nevada	29,400	27,700	94
	Placer West	53,200	51,300	96
	San Joaquin	159,300	152,700	96
	Shasta	52,000	50,400	97
	Sierra	1,500	1,400	93
	Tehama	18,300	17,800	97
	Yolo	48,700	46,900	96
NEVADA				
	Douglas	10,400	10,000	96
OREGON				
	Douglas	35,500	33,800	95
	Jackson	54,500	52,700	97
Station Totals		3,242,900	3,128,500	96
Net Weekly Circulation (1989)			1,965,400	
Average Daily Circulation (1989)			957,300	

California—San Francisco

KRON-TV

Ch. 4

Network Service: NBC.

Licensee: Chronicle Broadcasting Co., 1001 Van Ness Ave., San Francisco, CA 94109.

Studio: 1001 Van Ness Ave., San Francisco, CA 94109.

Telephone: 415-441-4444. TWX: 910-372-6502.

Technical Facilities: Channel No. 4 (66-72 MHz). Authorized power: 100-kw visual, 15.1-kw aural. Antenna: 1680-ft. above av. terrain, 977-ft. above ground, 1811-ft. above sea level.

Latitude 37° 45' 20"
Longitude 122° 27' 05"

Transmitter: Clarendon Heights between Mt. Sutro & Twin Peaks.

Multichannel TV Sound: Stereo and separate audio program.

Satellite Earth Stations: Transmit/receive Harris, 5-meter Ku-band; Satcom Technologies, 6-meter C-band; Superior, 6-meter C-band; Vertex, 4.3-meter Ku-band; Harris, Microdyne, Scientific-Atlanta receivers.

News Services: AP, Bay City News, CNN, Environmental Satellite Services, National Weather Service, Nexus, UPI.

Ownership: Chronicle Broadcasting Co., 100%. See Group Ownership of Television Stations.

Began Operation: November 15, 1949.

Represented (sales): Petry Television Inc.

Represented (legal): Fletcher, Heald & Hildreth.

Represented (engineering): A. D. Ring & Associates, P.C.

Personnel:

AMY McCOMBS, president & general manager.
MARK MURRAY, vice president, finance & administration.
E. RICHARD CERUSSI, vice president & general sales manager.
JOHN McKAY, local sales manager.
DAVID SALINGER, director of programming & audience development.
WARREN L. ALLGYER, vice president, engineering.
LINDA G. BRADLEY, director of public relations.
GEORGE SHAVER, creative services director.
KAREN MOORE, research director.
STEPHEN HALL-KALLAS, operations manager.

Highest 30 Sec. Rate: \$20,000.

NETWORK BASE HOURLY RATE: \$3713.

City of License: San Francisco. ADI: San Francisco. Rank: 5.

Total Households: © MSI Consumer Market Data as of 1/1/89. TV Homes, TV% and Circulation © 1989 Arbitron. County coverage based on Arbitron study.

Net Weekly Circulation	State County	Total Households	TV Households	%
50% & Over	CALIFORNIA			
	Alameda	486,000	471,100	97
	Contra Costa East	30,700	30,000	98
	Contra Costa West	252,100	246,600	98
	Marin	94,500	91,600	97
	Mendocino	30,100	27,900	93
	Napa	41,700	40,200	97
	San Benito	11,100	10,600	95
San Francisco	336,700	316,200	94	



Net Weekly Circulation	State County	Total Households	TV Households	%
50% & Over	San Mateo	244,000	239,500	98
	Santa Clara East	23,200	22,600	97
	Santa Clara West	479,600	467,100	97
	Solano East	59,700	58,300	98
	Solano West	43,600	42,600	98
	Sonoma	142,600	136,600	96
Between 25-49%	CALIFORNIA			
	Amador	10,600	10,100	95
	Humboldt	46,200	44,300	96
	Monterey	114,300	110,000	96
	Santa Cruz	87,100	83,500	96
	Trinity	5,600	5,200	93
Between 5-24%	CALIFORNIA			
	Butte	71,300	68,100	95
	Colusa	5,600	5,300	95
	El Dorado West	31,300	30,200	97
	Lake	22,600	21,000	93
	Mariposa	5,600	5,200	93
	Nevada	29,400	27,700	94
	San Joaquin	159,300	152,700	96
	Shasta	52,000	50,400	97
	Sierra	1,500	1,400	93
Tehama	18,300	17,800	97	
Yolo	48,700	46,900	96	
Station Totals		3,001,800	2,896,600	96
Net Weekly Circulation (1989)			1,977,200	
Average Daily Circulation (1989)			1,056,100	

California—San Francisco

KTSF

Ch. 26

Network Service: None, independent.

Licensee: Lincoln Broadcasting Co., 100 Valley Drive, Brisbane, CA 94005.

Studio: 100 Valley Dr., Brisbane, CA 94005.

Telephone: 415-468-2626.

Technical Facilities: Channel No. 26 (542-548 MHz). Authorized power: 2510-kw max. visual, 500-kw max. aural. Antenna: 1378-ft. above av. terrain, 259-ft. above ground, 1539-ft. above sea level.

Latitude 37° 41' 12"
Longitude 122° 26' 03"

Transmitter: Mt. San Bruno Antenna Farm.

Satellite Earth Stations: Scientific-Atlanta, 7-meter C-band; Cablewave Systems, 2-meter Ku-band; M/A-Com, Scientific-Atlanta receivers.

News Service: UPI.

Ownership: Lincoln Broadcasting Co., gen. partner; Lillian Lincoln, Ltd. partner; Lincoln Howell, Ltd. partner.

Began Operation: September 4, 1976.

Represented (sales): Asian Television Sales.

Represented (legal): Miller, Young & Holbrooke.

Personnel:

- LILLIAN L. HOWELL, president.
- BRIAN HOLTON, general manager.
- MICHAEL J. SHERMAN, station manager.
- ROBERT G. SNOW, chief engineer.
- NANCY FULLER, business manager.
- MINOIA LOGAN, program director.
- ROSE SHIRINIAN, news & public affairs director.

Highest 30 Sec. Rate: \$300.

City of License: San Francisco. **ADI:** San Francisco. **Rank:** 5.

Total Households: © MSI Consumer Market Data as of 1/1/89. TV Homes, TV% and Circulation © 1989 Arbitron. County coverage based on Arbitron study.



KTSF BMPCT-7538 Granted 9/8/75

© American Map Corp., 14244

Net Weekly Circulation	State County	Total Households	TV Households	%
CALIFORNIA				
Between 5-24%	Marin	94,500	91,600	97
	San Francisco	336,700	316,200	94
	San Mateo	244,000	239,500	98
	Santa Clara West	479,600	467,100	97
Station Totals		1,154,800	1,114,400	97
Net Weekly Circulation (1989)				118,300
Average Daily Circulation (1989)				38,300

California—Oakland-San Francisco

KTVU

Ch. 2

Network Service: Fox.

Licensee: KTVU Inc., 2 Jack London Square, Oakland, CA 94607.

Studio: 2 Jack London Square, Oakland, CA 94607.

Mailing Address: Box 22222, Oakland, CA 94623.

Telephone: 415-834-1212. **TWX:** 910-366-7269. **Fax:** 415-272-9957.

Technical Facilities: Channel No. 2 (54-60 MHz). Authorized power: 100-kw visual, 20.9-kw aural. Antenna: 1571-ft. above av. terrain, 977-ft. above ground, 1808-ft. above sea level.

Latitude 37° 45' 20"
Longitude 122° 27' 05"

Transmitter: Mt. Sutro.

Multichannel TV Sound: Stereo only.

Satellite Earth Stations: Microdyne, 5-meter Ku & C-band; Scientific-Atlanta, 10-meter C-band; Vertex, 5-meter Ku-band; Scientific-Atlanta, Microdyne receivers.

News Services: AP, Bay City News.

Ownership: Cox Enterprises Inc., 100%. See Group Ownership of Television Stations.

Began Operation: March 3, 1958. Sale to present owner approved Oct. 16, 1963 by FCC (Television Digest, Vol. 3:32, 42).

Represented (sales): TeleRep Inc.

Represented (legal): Dow, Lohnes & Albertson.

Represented (engineering): Hammett & Edison Inc.

Personnel:

KEVIN O'BRIEN, vice president & general manager.
BROOKE SPECTORSKY, station manager.
JEFF BLOCK, general sales manager.
TOM JERMAIN, national sales manager.
CHARLES STUART, local sales manager.
CAROLINE CHANG, program manager.
WILLIAM TEMPLETON, controller.
RAY JACOBS, director of administration.
STERLING DAVIS, director of operations and engineering.
FRED ZEHNDER, news director.
PHIL ARNONE, local program director.
MIKI BYRNES, marketing director.

Highest One Hour Rate: \$25,000.

Highest 30 Sec. Rate: \$5,000.

City of License: Oakland. **ADI:** San Francisco. **Rank:** 5.

Total Households: © MSI Consumer Market Data as of 1/1/89. TV Homes, TV% and Circulation © 1989 Arbitron. County coverage based on Arbitron study.

Net Weekly Circulation	State County	Total Households	TV Households	%
50% & Over				
CALIFORNIA				
	Alameda	486,000	471,100	97
	Butte	71,300	68,100	95
	Contra Costa East	30,700	30,000	98
	Contra Costa West	252,100	246,600	98
	Del Norte	7,600	7,100	93
	El Dorado East	12,900	12,400	96
	Humboldt	46,200	44,300	96
	Lake	22,600	21,000	93
	Marin	94,500	91,600	97
	Mariposa	5,600	5,200	93
	Mendocino	30,100	27,900	93
	Monterey	114,300	110,000	96
	Napa	41,700	40,200	97
	San Benito	11,100	10,600	95
	San Francisco	336,700	316,200	94
	San Mateo	244,000	239,500	98



KTVU BPCT-4257 Granted 8/8/69

© American Map Corp., 14244

Net Weekly Circulation	State County	Total Households	TV Households	%
50% & Over				
	Santa Clara East	23,200	22,600	97
	Santa Clara West	479,600	467,100	97
	Santa Cruz	87,100	83,500	96
	Solano East	59,700	58,300	98
	Solano West	43,600	42,600	98
	Sonoma	142,600	136,600	96
BETWEEN 25-49%				
CALIFORNIA				
	Amador	10,600	10,100	95
	Calaveras	12,000	11,400	95
	Colusa	5,600	5,300	95
	Glenn	8,700	8,400	97
	Merced	57,500	55,300	96
	Nevada	29,400	27,700	94
	Placer East	4,300	4,100	95
	San Joaquin	159,300	152,700	96
	Shasta	52,000	50,400	97
	Sierra	1,500	1,400	93
	Stanislaus	115,700	110,300	95
	Sutter	22,400	21,800	97
	Tuolumne	16,800	15,900	95
	Yuba	20,500	19,800	97
NEVADA				
	Carson City	15,700	15,300	97
OREGON				
	Coos	23,300	21,600	93
	Jackson	54,500	52,700	97
	Josephine	28,700	27,000	94
	Klamath	22,100	21,300	96

(Continued on page A-177)

Station Totals	4,032,200	3,886,800	96
Net Weekly Circulation (1989)		2,095,700	
Average Daily Circulation (1989)		923,700	

California—San Francisco

KWBB

Ch. 38

Network Service: None, independent.

Licensee: West Coast United Bcstg. Co., 45 Franklin St., No. 205, San Francisco, CA 94102.

Studio: 250 Radio Road, Brisbane, CA 94005.

Telephone: 415-558-8268.

Technical Facilities: Channel No. 38 (614-620 MHz). Authorized power: 5000-kw max. & 3819-kw horizontal visual, 500-kw max. & 382-kw horizontal aural. Antenna: 1291-ft. above av. terrain, 185-ft. above ground, 1500-ft. above sea level.

Latitude	37°	41'	15"
Longitude	122°	26'	04"

Holds CP for change to 5000-kw max. visual, 1444-ft. above av. terrain, 726-ft. above ground, 1560-ft. above sea level, lat. 37° 45' 20"; long. 122° 27' 05"; transmitter to Sutro Tower, No. 1 La Avanzada Rd., San Francisco. BMPCT-890712KI.

Transmitter: San Bruno Peak.

Satellite Earth Station: Harris, 3.8-meter C-band.

Ownership: Warren L. Chinn, chmn., 8%; Leo Chen, pres., 8%; Huntly Gordon, 15%; Ojen Partners L.P., 9%; Steven Yee Eng, 8%; Christopher Hirose, 8%; Molly Stabler, Elaine Coles & David A. Dall, 6% each; Lynnette Ellertson & Bart Skolow, 5% each; 5 others, none with more than 4%.

Began Operation: December 28, 1968 as KUDO, left air April 15, 1971. Sale to Dr. W. Eugene Scott, et al., approved by FCC May 29, 1973. Resumed operation Aug. 4, 1974 as KVOF-TV. License renewal denied. FCC ordered station to cease operation Oct. 18, 1985. Present owner awarded facilities Aug. 22, 1984, began operation Jan. 1986.

Represented (sales): Doty & Associates (Los Angeles).

Represented (legal): Schnader, Harrison, Segal & Lewis.

Represented (engineering): Raymond E. Rohrer.

Personnel:

HUNTLY GORDON, general manager.



KWBB BPCT-880825KJ Granted 11/7/88 © American Map Corp., No. 14244

JOHN ANDERSON, assistant general manager.
GEORGE MATTIMILLER, sales manager.

Highest One Hour Rate: \$1500.

Highest 30 Sec. Rate: \$50.

Arbitron Data: Not available.

City of License: San Francisco. **ADI:** San Francisco. **Rank:** 5.

California—San Jose

KICU-TV

Ch. 36

Network Service: None, independent.

Licensee: Ralph C. Wilson Industries Inc., Box 36, San Jose, CA 95109.

Studio: 1585 Schallenger Rd., San Jose, CA 95131.

Telephones: 408-298-3636. TWX: 910-338-2120. Fax: 408-993-0723; 408-286-1034.

Technical Facilities: Channel No. 36 (602-608 MHz). Authorized power: 4098-kw max. & 1905 horizontal visual, 410-kw & 191-kw horizontal aural. Antenna: 2251-ft. above av. terrain, 570-ft. above ground, 3012-ft. above sea level.

Latitude 37° 29' 17"
Longitude 121° 51' 59"

Transmitter: Monument Peak, Alameda County.

Satellite Earth Stations: Andrew, 5-meter Ku & C-band; Microwave General 5-meter Ku & C-band; Scientific Atlanta, 5-meter C-band; Vertex, 4.7-meter Ku-band; Andrew, Avantek, M/A-Corn, Scientific-Atlanta receivers.

Multichannel TV Sound: Stereo and separate audio program.

News Service: AP, Bay City News.

Ownership: Ralph C. Wilson Jr., 100%. See Group Ownership of Television Stations.

Began Operation: October 1, 1967. Sale to present owner by Vincent B. Welch, et al., approved by FCC Nov. 27, 1979 (*Television Digest*, Vol. 19:39).

Represented (sales): Blair Television.

Represented (legal): Leventhal, Senter & Lerman.

Represented (engineering): Smith & Powstenko.

Personnel:

WILLIAM R. HIRSHEY, president.
JOHN H. DAVISON, exec. vice president & general manager.
JIM EVERS, vice president & director of operations.
W. S. BEEMAN, vice president, engineering.
JOHN DuBOIS, general sales manager.
STEVE SPENDLOVE, local sales manager.
BOB COLETTI, local sales manager.
MELISSA TENCH-STEVENS, program director.
JIM KRAENZEL, chief engineer.
DOUGLAS McKNIGHT, news director.
MEL LIPSITZ, director of accounting.
ROY AVILA, community affairs director.

Rates: On request.

City of License: San Jose. **ADI:** San Francisco. **Rank:** 5.

Total Households: © MSI Consumer Market Data as of 1/1/89. TV Homes, TV% and Circulation © 1989 Arbitron. County coverage based on Arbitron study.

Net Weekly Circulation	State County	Total Households	TV Households	%
Between 25-49%	CALIFORNIA			
	Alameda	486,000	471,100	97
	Monterey	114,300	110,000	96
	San Benito	11,100	10,600	95
	San Mateo	244,000	239,500	98
	Santa Clara East	23,200	22,600	97



Net Weekly Circulation	State County	Total Households	TV Households	%
Between 25-49%	Santa Clara West	479,600	467,100	97
	Santa Cruz	87,100	83,500	96
	Sonoma	142,600	136,600	96
	Sutter	22,400	21,800	97
Between 5-24%	CALIFORNIA			
	Amador	10,600	10,100	95
	Calaveras	12,000	11,400	95
	Contra Costa East	30,700	30,000	98
	Contra Costa West	252,100	246,600	98
	El Dorado West	31,300	30,200	97
	Lake	22,600	21,000	93
	Marin	94,500	91,600	97
	Napa	41,700	40,200	97
	Placer West	53,200	51,300	96
	Plumas	8,300	7,800	94
	Sacramento	379,200	369,100	97
	San Francisco	336,700	316,200	94
San Joaquin	159,300	152,700	96	
Solano East	59,700	58,300	98	
Solano West	43,600	42,600	98	
Yuba	20,500	19,800	97	
Station Totals		3,166,300	3,061,700	97
Net Weekly Circulation (1989)			675,300	
Average Daily Circulation (1989)			186,400	

California—San Jose

KLXV-TV

Ch. 65

Network Service: None, independent.

Licensee: Cathedral of Faith, 2315 Canoas Garden Ave., San Jose, CA 95125.

Studio: 2315 Canoas Garden Ave., San Jose, CA 95125.

Telephone: 408-264-6565.

Technical Facilities: Channel No. 65 (776-782 MHz). Authorized power: 3060-kw max. visual, 306-kw max. aural. Antenna: 2663-ft. above av. terrain, 196-ft. above ground, 3934-ft. above sea level.

Latitude	37°	06'	41"
Longitude	121°	50'	30"

Transmitter: Loma Prieta antenna farm, 15-mi. S of San Jose.

Satellite Earth Stations: KLM, 4.5-meter C-band; Scientific-Atlanta, 6.5-meter C-band; Microdyne, Scientific-Atlanta receivers.

Ownership: Cathedral of Faith, non-stock, non-profit corp. Roy Kenneth Foreman, pres.; Allen R. Randolph, 1st v.p.; Harold Woodson, 2nd v.p.; Kenneth Schmidt, 3rd v.p.; Shirley M. Foreman, secy.-treas. Foreman has interest in applicant for Ch. 30 San Bernardino, CA.

Began Operation: November 15, 1986. Sale to present owners by Donald B. Thompson approved by FCC March 31, 1987.

Represented (legal): May & Dunne, Chartered.

Represented (engineering): Jules Cohen & Associates, P.C.

Personnel:

ROY K. FOREMAN, general manager.
 KURT FOREMAN, station manager.
 SKIP MORETTI, chief engineer.
 DAVID JAIME, program director.
 SHERI WILSON, marketing director.
 STEFAN BUCEK, production manager.



Highest One Hour Rate: \$300.00.

Highest 30 Sec. Rate: \$60.00.

Arbitron Data: Not available.

City of License: San Jose. **ADI:** San Francisco. **Rank:** 5.

California—San Jose

KNTV

Ch. 11

Network Service: ABC.

Licensee: KNTV Inc., 645 Park Ave., San Jose, CA 95110.

Studio: 645 Park Ave., San Jose, CA 95110.

Telephone: 408-286-1111.

Technical Facilities: Channel No. 11 (198-204 MHz). Authorized power: 80.65-kw visual, 9.48-kw aural. Antenna: 2769-ft. above av. terrain, 291-ft. above ground, 4079-ft. above sea level.

Latitude 37° 06' 40"
Longitude 121° 50' 34"

Transmitter: 4.6-mi. SSW of New Almaden, Peak Loma Prieta.

Satellite Earth Stations: Andrew, 7.3-meter; Andrew, 4.5-meter; Avantek receivers.

News Services: AP, Bay City News.

Ownership: Landmark Communications Inc. See Group Ownership of Television Stations.

Began Operation: September 12, 1955. Sale to present owner by Gill Industries approved by FCC July 28, 1978 (*Television Digest*, Vol. 18:3).

Represented (sales): Harrington, Righter & Parsons Inc.

Represented (legal): Hogan & Hartson.

Personnel:

- RICHARD FRAIM, vice president & general manager.
- STEWART PARK, program director & station manager.
- MARTY EDELMAN, general sales manager.
- MARK BENSCHIEDT, local sales manager.
- CHRIS JENKINS, national sales manager.
- TOM MOO, news director.
- BOB ANDERSON, promotion director.
- LOUIS R. BELL, director of engineering.
- BARBARA M. SMITH, controller.
- SHERRIL SLAWSON, marketing director.

Highest 30 Sec. Rate: \$3500.

City of License: San Jose. **ADI:** San Francisco. **Rank:** 5.



KNTV BPCT—4265 Granted 8/13/69 © American Map Corp., No. 14244

Net Weekly Circulation	State County	Total Households	TV Households	%
50% & Over	CALIFORNIA			
	Monterey	114,300	110,000	96
	San Benito	11,100	10,600	95
	Santa Clara East	23,200	22,600	97
	Santa Cruz	87,100	83,500	96
Between 25-49%	CALIFORNIA			
	Santa Clara West	479,600	467,100	97
Between 5-24%	CALIFORNIA			
	Alameda	486,000	471,100	97
	Marin	94,500	91,600	97
	Mariposa	5,600	5,200	93
	Napa	41,700	40,200	97
	San Mateo	244,000	239,500	98
	Solano West	43,600	42,600	98
Station Totals		1,630,700	1,584,000	97
Net Weekly Circulation (1989)				489,400
Average Daily Circulation (1989)				201,900

Total Households: © MSI Consumer Market Data as of 1/1/89. TV Homes, TV% and Circulation © 1989 Arbitron. County coverage based on Arbitron study.

California—San Jose

KSTS

Ch. 48

Network Service: Telemundo.

Licensee: Telemundo of Northern California Inc., 2349 Bering Dr., San Jose, CA 95131.

Studio: 2349 Bering Dr., San Jose, CA 95131.

Telephone: 408-435-8848. **Fax:** 408-433-5921.

Technical Facilities: Channel No. 48 (674-680 MHz). Authorized power: 4570-kw max. visual, 457-kw max. aural. Antenna: Circularly-polarized, 2070-ft. above av. terrain, 322-ft. above ground, 2872-ft. above sea level.

Latitude 37° 29' 05"
Longitude 121° 51' 51"

Transmitter: Monument Peak, approx. 10-mi. NNE of San Jose.

Satellite Earth Stations: Microwave General, 3-meter; Microwave General, 5-meter; Harris, M/A-Com, RCA receivers.

News Services: Bay City News, UPI.

Ownership: Telemundo Group Inc., 100%. See Group Ownership of Television Stations.

Began Operation: May 31, 1981. Sale to present owner by National Group TV Inc. (N. John Douglas, et al.) approved by FCC July 31, 1987 (*Television Digest*, Vol. 27:26, 34).

Represented (legal): Hogan & Hartson.

Personnel:

PAUL NIEDERMEYER, vice president & general manager.
JOE CRUZ, general sales manager.
CARLOS RAMOS, local sales manager.
FRANK OGDEN, chief engineer.
DANTE BETTEO, news director.
LOURDES ORTIZ, program coordinator.
MARIBEL MADRIGAL, on-air promotion coordinator.
KEN ELKIN, business manager.

Highest One Hour Rate: \$4000.

Highest 30 Sec. Rate: \$750.



KSTS BMPCT-790917KN Granted 11/15/79

© American Map Corp., 14244

Arbitron Data: Not available.

City of License: San Jose. **ADI:** San Francisco. **Rank:** 5.

KSTS-TV is a market leader with

6939 Power Inn Road
Sacramento, CA 95828
916-383-1177
See our ad on Page C-115

California—San Luis Obispo

KSBY-TV

Ch. 6

Network Service: NBC.

Licensee: KSBY Inc., 467 Hill St., San Luis Obispo, CA 93401.

Studio: 467 Hill St., San Luis Obispo, CA 93401.

Branch Office: 420 2nd St., Manhattan Beach, CA 90266.

Telephones: 805-541-6666; 213-318-5630. TWX: 910-351-6701.

Fax: 805-541-5142.

Technical Facilities: Channel No. 6 (82-88 MHz). Authorized power: 100-kw visual, 12-kw aural. Antenna: 1781-ft. above av. terrain, 459-ft. above ground, 2904-ft. above sea level.

Latitude 35° 21' 37.00"
Longitude 120° 39' 17.50"

Transmitter: Los Padres Forest, 5.5-mi. N of town.

Multichannel TV Sound: Stereo only.

News Services: AP, CNN.

Ownership: Gillett Holdings Inc. See Group Ownership of Television Stations.

Began Operation: May 25, 1953. John C. Cohan and Jerome Kantro's purchase of TV and radio KVEC from Christina M. Jacobson & Leslie H. Hacker approved June 13, 1956 (Television Digest, Vol. 12:24; 13:22, 29). Subsequent sale to Central California Communications Corp. (formerly Salinas Valley Bcstg. Corp.) by Cohan and Kantro approved July 18, 1957 by FCC. Sale to John Blair & Co. approved by FCC Feb. 14, 1979 (Vol. 18:3). FCC approved sale to present owner Dec. 30, 1986.

Represented (sales): TeleRep Inc.

Represented (legal): Pepper & Corazzini.

Represented (engineering): Smith & Powstenko.

Personnel:

D. R. OSWALD, president, general manager & general sales manager.
VIVI ZIGLER, station manager & local sales manager.
NANCY DODSON, national sales manager.
JAMES BRODSKY, operations manager & chief engineer.
JIM PRATHER, news director.
MADELINE PALASZEWSKI, promotion director.
DANIEL A. FAIR, business manager & personnel director.

Highest One Hour Rate: \$5000.

Highest 30 Sec. Rate: \$1500.

City of License: San Luis Obispo. ADI: Santa Barbara-Santa Maria-San Luis Obispo. Rank: 112.



KSBY-TV BMAPCT-1066 Granted 4/29/53

© American Map Corp., 14244

Total Households: © MSI Consumer Market Data as of 1/1/89. TV Homes, TV% and Circulation © 1989 Arbitron. County coverage based on Arbitron study.

Net Weekly Circulation	State County	Total Households	TV Households	%
50% & Over	CALIFORNIA San Luis Obispo	76,100	72,800	96
	Santa Barbara North	58,500	56,200	96
Between 25-49%	CALIFORNIA Santa Barbara South	73,100	70,400	96
	CALIFORNIA Inyo	7,800	7,000	90
	Mono	4,000	3,500	88
Station Totals		219,500	209,900	96
Net Weekly Circulation (1989)			149,600	
Average Daily Circulation (1989)			82,700	

California—Santa Barbara

KEYT-TV

Ch. 3

Network Service: ABC.

Licensee: Smith Bcstg. of California Inc., Drawer X, Santa Barbara, CA 93102.

Studio: 730 Miramonte Dr., Santa Barbara, CA 93109.

Telephone: 805-965-8533. **TWX:** 910-321-0268. **Fax:** 805-962-2342.

Technical Facilities: Channel No. 3 (60-66 MHz). Authorized power: 50-kw visual, 5.89-kw aural. Antenna: 3010-ft. above av. terrain, 201-ft. above ground, 4201-ft. above sea level.

Latitude 34° 31' 32"
Longitude 119° 57' 08"

Transmitter: TV Peak, Santa Ynez Mountains.

Satellite Earth Stations: Scientific-Atlanta, 4.6-meter C-band; Scientific Atlanta, 5-meter C-band; Scientific-Atlanta, Standard Communications receivers.

News Service: UPI.

Ownership: Sandra Benton, 20%; Smith Broadcasting Group Inc., 72%; William S. Reyner Jr., gen. partner, 8%. See Smith Bcstg. Group in Group Ownership of Television Stations.

Began Operation: July 24, 1953. Sale by Harry C. Butcher-Collin M. Selph group to William F. Luton & family approved March 27, 1957 by FCC (*Television Digest*, Vol. 12:52, 13:9, 13). Luton sale to Shamrock Bcstg. approved by FCC Oct. 16, 1984. Sale to present owners approved by FCC April 21, 1987 (Vol. 27:8).

Represented (sales): Harrington, Righter & Parsons Inc.

Represented (legal): Hogan & Hartson.

Personnel:

SANDRA BENTON, vice president & general manager.
ARNIE WITCHELL, general sales manager.
JOHN SCOTT, local sales manager.
MIKE WARNER, community relations director.
DON KATICH, production manager.
KING HARRIS, director of news.
CHARLIE GOODE, chief engineer.
RENEE FOLEY, program director.
JEFF MARTIN, promotion director.
BETTE BIALIS, business manager.

Highest 30 Sec. Rate: \$2000.

NETWORK BASE HOURLY RATE: \$444.



City of License: Santa Barbara. **ADI:** Santa Barbara-Santa Maria-San Luis Obispo. **Rank:** 112.

Total Households: © MSI Consumer Market Data as of 1/1/89. TV Homes, TV% and Circulation © 1989 Arbitron. County coverage based on Arbitron study.

Net Weekly Circulation	State County	Total Households	TV Households	Households %
50% & Over	CALIFORNIA			
	San Luis Obispo	76,100	72,800	96
	Santa Barbara North	58,500	56,200	96
	Santa Barbara South	73,100	70,400	96
Between 25-49%	CALIFORNIA			
	Ventura	210,700	205,600	98
Station Totals		418,400	405,000	97
Net Weekly Circulation (1989)			274,100	
Average Daily Circulation (1989)			114,700	

California—Santa Maria

KCOY-TV

Ch. 12

Network Service: CBS.

Licensee: Stauffer Communications Inc.

Studios: 1503 N. McClelland, Santa Maria, CA 93454; 209 W. Alamar, Santa Barbara, CA 93111.

Telephone: 805-922-0505. **TWX:** 910-351-5875.

Technical Facilities: Channel No. 12 (204-210 MHz). Authorized power: 115-kw visual, 22.9-kw aural. Antenna: 1941-ft. above av. terrain, 137-ft. above ground, 3385-ft. above sea level.

Latitude 34° 54' 37"
Longitude 120° 11' 08"

Transmitter: Tepusquet Peak.

Satellite Earth Stations: 2 in operation.

News Service: AP.

Ownership: Stauffer Communications Inc. See Group Ownership of Television Stations.

Began Operation: March 16, 1964. Transfer of negative control from Dale G. Moore approved by FCC June 30, 1971. Sale to present owner by Helen Pedotti, et al. approved by FCC June 17, 1980 (*Television Digest*, Vol. 20:5).

Represented (sales): Katz Television.

Represented (legal): Dow, Lohnes & Albertson.

Personnel:

CHARLES S. STAUFFER, general manager.
CLIFF WILLIAMS, general sales manager.
DAVE FETE, operations manager.
DENNIS BORNHOFT, chief engineer.
ED WILSON, news director.
WENDY EISELE, promotion director.
DEBBI JOHNSON, business manager.

Rates: On request.

City of License: Santa Maria. **ADI:** Santa Barbara-Santa Maria-San Luis Obispo. **Rank:** 112.



Net Weekly Circulation	State County	Total Households	TV Households	Households %
50% & Over	CALIFORNIA			
	San Luis Obispo	76,100	72,800	96
	Santa Barbara North	58,500	56,200	96
	Santa Barbara South	73,100	70,400	96
Between 5-24%	CALIFORNIA			
	Ventura	210,700	205,600	98
Station Totals		418,400	405,000	97
Net Weekly Circulation (1989)			170,700	
Average Daily Circulation (1989)			78,200	

California—Santa Rosa

KFTY

Ch. 50

Network Service: None, independent.

Licensee: Sonoma Broadcasting Inc., 533 Mendocino Ave., Santa Rosa, CA 95401.

Studio: 533 Mendocino Ave., Santa Rosa, CA 95401.

Mailing Address: Box 1150, Santa Rosa, CA 95402.

Telephone: 707-526-5050. **TWX:** 62677580. **Fax:** 707-526-7429.

Technical Facilities: Channel No. 50 (686-692 MHz). Authorized power: 302-kw max. & 209-kw horizontal visual, 12.6-kw aural. Antenna: 3084-ft. above av. terrain, 144-ft. above ground, 4454-ft. above sea level.

Latitude 38° 40' 09.60"
Longitude 122° 37' 51.70"

Transmitter: 16-mi. NE of Santa Rosa on Mt. St. Helena.

Satellite Earth Stations: Simulsat, 5-meter C-band; Vertex, 4.6-meter Ku-band; M/A-Com, Scientific-Atlanta receivers.

News Services: AP, CNN.

Ownership: W. A. Brown, 100%.

Began Operation: May 1, 1981.

Represented (sales): Adam Young Inc.

Represented (legal): Farrand, Cooper, Metzler & Bruiniers.

Personnel:

JAMES D. JOHNSON, exec. vice president & general manager.
JOSEPH M. PEREZ, vice president & director of engineering.
PAUL SACKS, general sales manager.
RANDY ROGERS, national sales manager.
AFTON AULD, program director.
CATHY GAZZANO, promotion director.
AL HUBER JR., controller.

Highest One Hour Rate: \$1600.

Highest 30 Sec. Rate: \$250.

City of License: Santa Rosa. **AOI:** San Francisco. **Rank:** 5.

Total Households: © MSI Consumer Market Data as of 1/1/89. TV Homes, TV% and Circulation © 1989 Arbitron. County coverage based on Arbitron study.



KFTY BMPCT—831215AA Granted 1/24/84 © American Map Corp., No. 14244

Net Weekly Circulation	State County	Total Households	TV Households	Households %
Between 25-49%	CALIFORNIA			
	Lake	22,600	21,000	93
	Napa	41,700	40,200	97
	Sonoma	142,600	136,600	96
Between 5-24%	CALIFORNIA			
	Marin	94,500	91,600	97
	Mendocino	30,100	27,900	93
	Solano West	43,600	42,600	98
Station Totals		375,100	359,900	96
Net Weekly Circulation (1989)				125,700
Average Daily Circulation (1989)				38,300

California—Vallejo

KPST-TV

Ch. 66

Network Service: None, independent.

Grantee: Pan Pacific Television Inc., 475 El Camino Real, Suite 308, Millbrae, CA 94030.

Studio: Suite 308, 475 El Camino Real, Millbrae, CA 94030.

Telephones: 415-697-6682; 707-644-8866. **Fax:** 415-697-1268.

Technical Facilities: Channel No. 66 (782-788 MHz). Authorized power: 3459-kw max. & 912-kw horizontal visual, 346.6-kw max. & 91.2-kw horizontal aural. Antenna: 1529-ft. above av. terrain, 797-ft. above ground, 1631-ft. above sea level.

Latitude	37°	45'	20"
Longitude	122°	27'	05"

Transmitter: Mt. Sutro Tower, San Francisco.

Satellite Earth Stations: 5-meter C-band; 5-meter C-band; Scientific-Atlanta receivers.

News Service: WTN.

Ownership: Victor H. Sun, chmn., 25%; David Li, pres. & gen. mgr., 20%; Wallace Lee, treas., 30%; Shirley Lau, secy., 25%.

Began Operation: November 25, 1986.

Represented (legal): Mullin, Rhyne, Emmons & Topel, P.C.

Represented (engineering): Smith & Powstenko.

Personnel:

DAVID LI, president & general manager.

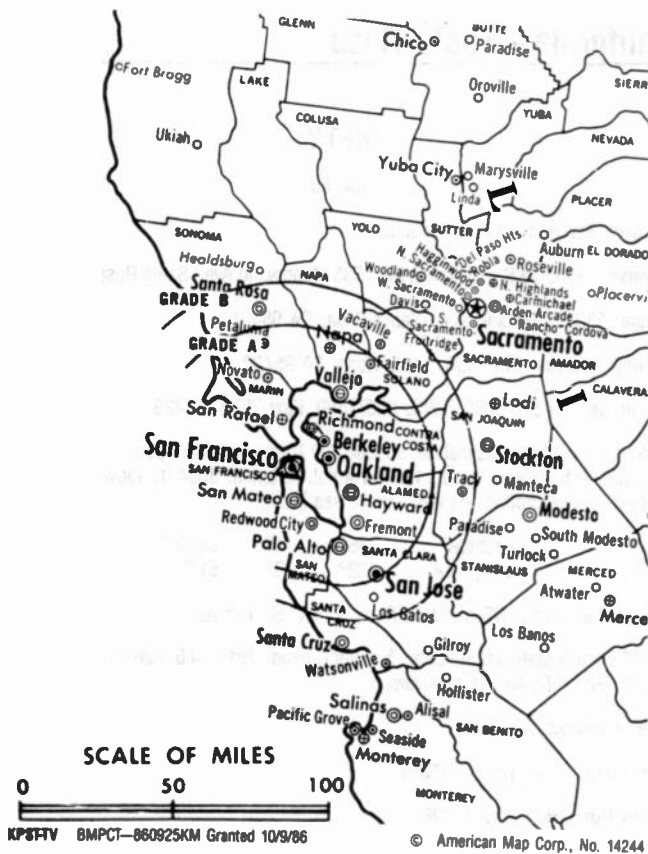
C. T. TUAN, general sales manager.

HONNA LI, traffic manager.

HENRY WONG, local sales manager.

SAMMY YANG, program director & news director.

Highest 30 Sec. Rate: \$160.



Arbitron Data: Not available.

City of License: Vallejo. **ADI:** San Francisco. **Rank:** 5.

California

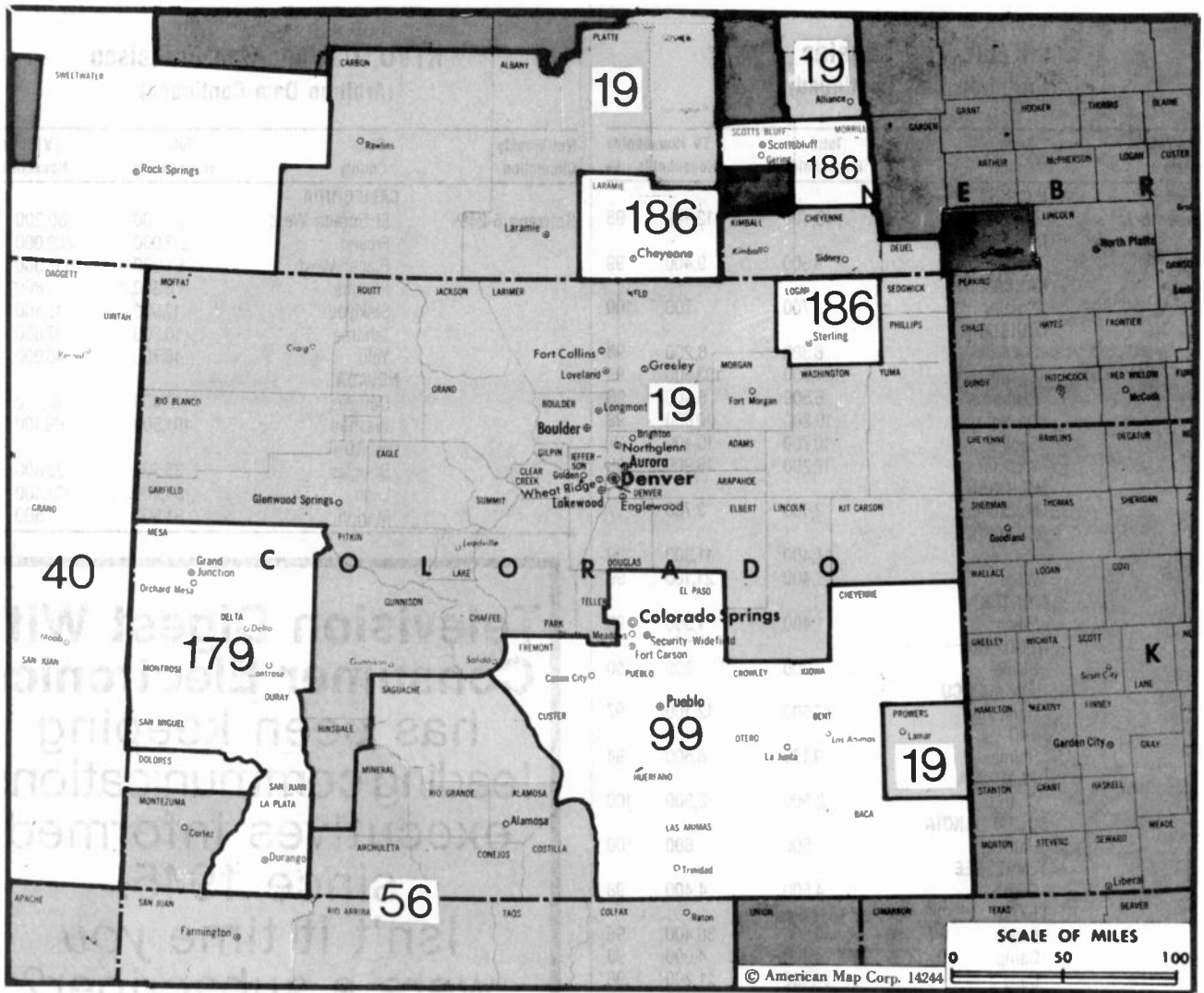
KTLA, Los Angeles (Arbitron Data Continued)

Net Weekly Circulation	State County	Total Households	TV Households	%
Between 5-24%	ILLINOIS			
	Iroquois	12,400	12,100	98
	INDIANA			
	Clay	9,500	9,400	99
	KANSAS			
	Greeley	700	700	100
	LOUISIANA			
	Bienville	6,300	6,200	98
	Caddo	104,500	103,500	99
	Claiborne	6,500	6,400	98
	De Soto	10,200	10,000	98
	Sabine	10,700	10,400	97
	Webster	17,200	16,900	98
	MICHIGAN			
	Mackinac	3,800	3,700	97
	MINNESOTA			
	Mc Leod	11,400	11,300	99
	Wright	21,400	21,100	99
	MONTANA			
	Fallon	1,400	1,300	93
	NEBRASKA			
	Blaine	300	300	100
	NEW MEXICO			
	Dona Ana	43,500	42,100	97
	OHIO			
	Holmes	9,100	8,600	94
	OKLAHOMA			
	Cotton	2,900	2,900	100
	SOUTH DAKOTA			
	Harding	600	600	100
	TENNESSEE			
	Decatur	4,500	4,400	98
	TEXAS			
	Bowie	30,800	30,400	99
	Camp	4,100	4,000	98
	Cass	11,400	11,200	98
	El Paso	170,800	169,400	99
	Gregg	42,400	41,900	99
	Harrison	20,300	20,000	99
	Marion	4,200	4,100	98
	Morris	5,400	5,300	98
	Panola	8,500	8,400	99
	Shelby	9,400	9,200	98
	Titus	8,900	8,800	98
	Upshur	12,200	12,000	98
	VIRGINIA			
	New Kent	4,000	3,900	98
	WISCONSIN			
	Rusk	5,800	5,600	97

KTVU, Oakland-San Francisco (Arbitron Data Continued)

Net Weekly Circulation	State County	Total Households	TV Households	%
Between 5-24%	CALIFORNIA			
	El Dorado West	31,300	30,200	97
	Fresno	217,000	209,000	96
	Placer West	53,200	51,300	96
	Plumas	8,300	7,800	94
	Siskiyou	17,500	16,300	93
	Tehama	18,300	17,800	97
	Yolo	48,700	46,900	96
	NEVADA			
	Douglas	10,400	10,000	96
	Washoe	101,500	99,100	98
	OREGON			
	Douglas	35,500	33,800	95
	Lane	104,900	101,100	96
Marion	81,800	78,500	96	

**Television Digest With
Consumer Electronics**
 has been keeping
 leading communications
 executives informed
 since 1945.
 Isn't it time *you*
 were a subscriber?
 For subscription
 information,
 call collect:
202-872-9200.



Market	Arbitron A01 TV Households	Rank	Market Area Commercial TV Stations
Denver, CO.....	1,032,200	19	KCNC-TV (4), KDVR (31), KFNR (11), KMGH-TV (7), KREG-TV (3), KSBS-TV (24), KTVD (20), KUBD (59), KUSA-TV (9), KWGN-TV (2)
Salt Lake City, UT.....	590,400	40	KOOG-TV (30), KSL-TV (5), KSTU (13), KTVX (4), KUTV (2)
Albuquerque, NM.....	451,500	56	KCHF (11), KGGM-TV (13), KGSW-TV (14), KLUZ-TV (41), KNAT (23), KKTO (2), KOAT-TV (7), KOB-TV (4), KOBF (12), KWNM-TV (10)
Colorado Springs-Pueblo, CO.....	229,200	99	KKTV (11), KOAA-TV (5), KRDO-TV (13), KXRM-TV (21)
Grand Junction-Durango, CO.....	64,600	179	KJCTV (8), KREX-TV (5), KREY-TV (10), KREZ-TV (6)
Cheyenne, WY-Scottsbluff, NE-Sterling, CO.....	52,400	186	KDUH-TV (4), KGWN-TV (5), KKTU (33), KSTF (10), KTVS (3)

State Cross Reference List

Communities that receive programs of stations that are located elsewhere.

KKTV, Pueblo	See Colorado Springs, CO
KOAA-TV, Pueblo	See Colorado Springs, CO
KRDO-TV, Pueblo	See Colorado Springs, CO
KXRM-TV, Pueblo	See Colorado Springs, CO

Colorado Station Totals as of October 1, 1989

	VHF	UHF	TOTAL
Commercial Television Stations	13	5	18
Educational Television Stations	3	1	4
	16	6	22

Colorado—Colorado Springs-Pueblo

KKTV

Ch. 11

Network Service: CBS.

Licensee: KKTV Inc., Box 2110, Colorado Springs, CO 80901.

Studio: 3100 N. Nevada Ave., Colorado Springs, CO 80907.

Telephone: 719-634-2844. TWX: 910-920-3905. Fax: 719-634-3741.

Technical Facilities: Channel No. 11 (198-204 MHz). Authorized power: 234-kw visual, 46.8-kw aural. Antenna: 2380-ft. above av. terrain, 351-ft. above ground, 9786-ft. above sea level.

Latitude 38° 44' 41"
Longitude 104° 51' 41"

Transmitter: Cheyenne Mountain.

Satellite Earth Stations: ADM, 6.1-meter C-band; Harris, 3.6-meter C-band; RCA, 4.6-meter Ku-band.

News Services: AP, CBS, CNN.

Ownership: Ackerley Communications Inc., 100%. See Group Ownership of Television Stations.

Began Operation: December 7, 1952. Sale to present owner by Capitol Bcstg. Co. approved by FCC Jan. 18, 1983 (Television Digest, Vol. 22:44). Sale to Capitol by Willard W. Garvey approved June 4, 1969 (Vol. 9:23). Previous sale by James D. & Betty Z. Russell and Gifford Philips approved July 31, 1963 (Vol. 3:31).

Represented (sales): Katz Television.

Represented (legal): Rubin, Winston & Diercks.

Personnel:

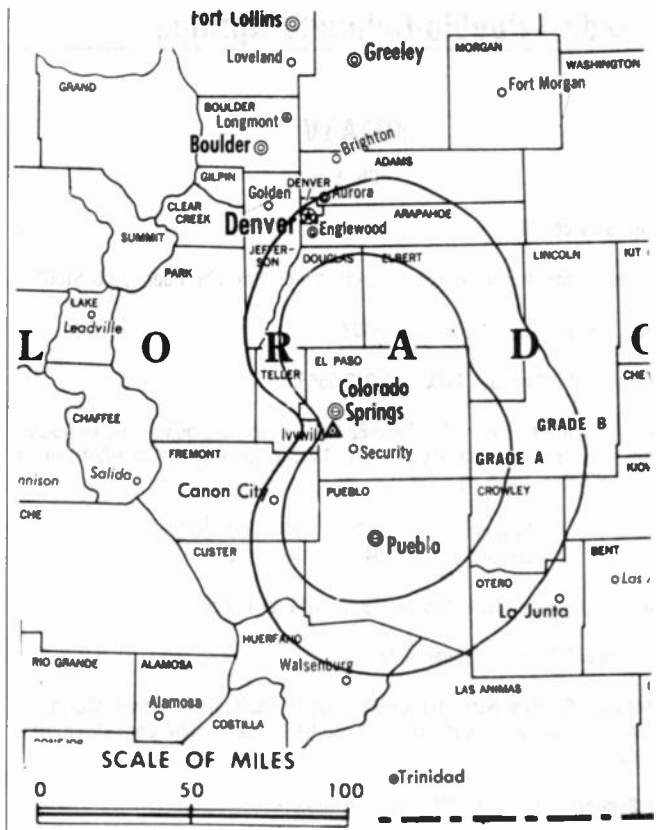
- JAMES D. LUCAS, vice president & general manager.
- HAL KENNEDY, assistant general manager.
- DAN SMITH, general sales manager.
- LORNA DUNCAN, program director.
- RICK CRADDOCK, chief engineer & operations manager.
- PIE MALSOM, national sales manager.
- GEORGE SANCHEZ, promotion director.
- JAJEAN LENZ, business manager.

Rates: On request.

City of License: Colorado Springs. ADI: Colorado Springs-Pueblo. Rank: 99.

Total Households: © MSI Consumer Market Data as of 1/1/89. TV Homes, TV% and Circulation © 1989 Arbitron. County coverage based on Arbitron study.

Net Weekly Circulation	State County	Total Households	TV Households	%
50% & Over	COLORADO			
	Baca	1,900	1,700	89
	Bent	2,100	2,000	95
	Cheyenne	1,000	900	90
	Costilla	1,300	1,200	92
	Crowley	1,200	1,200	100
	Custer	600	600	100
	El Paso	145,200	143,200	99



KKTV BPCT-2759 Granted 4/27/60

© American Map Corp., 14244

Net Weekly Circulation	State County	Total Households	TV Households	%
50% & Over	Fremont	12,400	12,000	97
	Huerfano	2,800	2,700	96
	Kiowa	700	700	100
	Las Animas	5,600	5,300	95
	Lincoln	1,800	1,700	94
	Otero	8,200	8,000	98
	Prowers	5,500	5,200	94
	Pueblo	48,800	48,100	99
	Saguache	1,400	1,300	93
	Teller	4,600	4,500	98
Between 25-49%	COLORADO			
	Alamosa	4,500	4,300	96
	Conejos	2,700	2,600	96
NEW MEXICO	Colfax	5,300	5,000	94
	Between 5-24%	COLORADO		
Elbert		3,100	3,000	97
Rio Grande		3,800	3,600	95
Washington		2,000	1,900	95
Station Totals		266,500	260,700	98
Net Weekly Circulation (1989)			213,600	
Average Daily Circulation (1989)			129,300	

Colorado—Pueblo-Colorado Springs

KOAA-TV

Ch. 5

Network Service: NBC.

Licensee: Sangre de Cristo Communications Inc., Box 195, Pueblo, CO 81002.

Studio: 2200 7th Ave., Pueblo, CO 81003.

Telephone: 719-544-5782. TWX: 910-939-9565.

Technical Facilities: Channel No. 5 (76-82 MHz). Authorized power: 100-kw visual, 10-kw aural. Antenna: Circularly polarized, 1306-ft. above av. terrain, 972-ft. above ground, 6322-ft. above sea level.

Latitude 38° 22' 24.50"
Longitude 104° 33' 27.20"

Transmitter: Baculite Mesa, approx. 7.9-mi. NNE of Pueblo.

Multichannel TV Sound: Stereo only.

Satellite Earth Stations: Harris, 6-meter Ku-band; Harris, 3-meter Ku-band; Microdyne, 7-meter C-band; Microdyne, 3.6-meter Ku-band; Harris, M/A-Com, Microdyne receivers.

News Services: AP, ESDI, NBC, Weather Network.

Ownership: Cordillera Communications, wholly owned subsidiary of Evening Post Publishing Co. See Group Ownership of Television Stations.

Began Operation: June 29, 1953. Sale to present owner by Mahlon T. White, William Grant, et al., approved by FCC Aug. 6, 1976. Previous sale by Metropolitan TV Co. approved June 6, 1968 (Television Digest, Vol. 8:24). Sale by Star Bcstg. Co. (Bankers Life & Casualty Co., Chicago) approved Dec. 13, 1961 (Vol. 17:35; 1:14). Sale by partners Douglas D. Kahle & Robert L. Clinton Jr. to Star Bcstg. Co., approved Sept. 29, 1954 (Vol. 10:35, 40).

Represented (sales): Petry Television Inc.

Represented (legal): Dow, Lohnes & Albertson.

Represented (engineering): Cohen, Dippell & Everist, P.C.

Personnel:

JOHN O. GILBERT, president & general manager.
JACK SINCLAIR, program director.
FLO ISRINGHAUSEN, national sales manager.
DORI WALLS, sales manager, Pueblo.
ELAINE RIFE, sales manager, Colorado Springs.
ANDY LYON, news director.
VICKIE HESHION, promotion director.
JOE DIAZ, production manager.
KEN RENFROW, chief engineer.
PATRICIA RODGERS, operations manager.
EVIE HUDSON, business manager.
NINA CARROLL, marketing director.

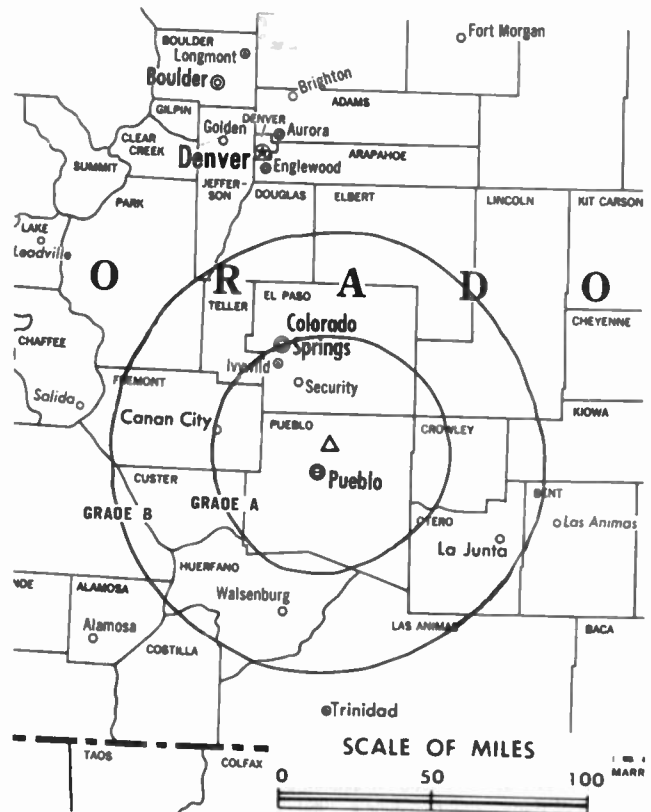
Highest One Hour Rate: \$4800.

Highest 30 Sec. Rate: \$1200.

NETWORK BASE HOURLY RATE: \$325.

City of License: Pueblo. ADI: Colorado Springs-Pueblo. Rank: 99.

Total Households: © MSI Consumer Market Data as of 1/1/89. TV Homes, TV% and Circulation © 1989 Arbitron. County coverage based on Arbitron study.



KOAA-TV BIMPCT-5334 Granted 7/8/59

© American Map Corp., No. 14244

Net Weekly Circulation	State County	Total Households	TV Households	%
50% & Over	COLORADO			
	Baca	1,900	1,700	89
	Bent	2,100	2,000	95
	Crowley	1,200	1,200	100
	Custer	600	600	100
	El Paso	145,200	143,200	99
	Fremont	12,400	12,000	97
	Hinsdale	200	200	100
	Huerfano	2,800	2,700	96
	Kiowa	700	700	100
	Las Animas	5,600	5,300	95
	Otero	8,200	8,000	98
	Prowers	5,500	5,200	94
Pueblo	48,800	48,100	99	
KANSAS	Hamilton	1,100	1,100	100
	COLORADO			
		Between 25-49%		
Cheyenne		1,000	900	90
Mineral	300	300	100	
Teller	4,600	4,500	98	
Between 5-24%	COLORADO			
	Alamosa	4,500	4,300	96
	Costilla	1,300	1,200	92
	Delta	9,400	9,000	96
	Gunnison	4,100	3,900	95
	Lincoln	1,800	1,700	94
	Rio Grande	3,800	3,600	95
OKLAHOMA				
Cimarron	1,600	1,600	100	
Station Totals		268,700	263,000	98
Net Weekly Circulation (1989)			206,600	
Average Daily Circulation (1989)			124,600	

Colorado—Colorado Springs-Pueblo

KRDO-TV

Ch. 13

Network Service: ABC.

Licensee: Pikes Peak Broadcasting Co., Box 1457, Colorado Springs, CO 80901-1457.

Studio: 399 S. 8th St., Colorado Springs, CO 80905.

Telephone: 719-632-1515. TWX: 910-920-4971.

Technical Facilities: Channel No. 13 (210-216 MHz). Authorized power: 282-kw visual, 56.4-kw aural. Antenna: 2140-ft. above av. terrain, 153-ft. above ground, 9563-ft. above sea level.

Latitude 38° 44' 47"
Longitude 104° 51' 37"

Transmitter: Cheyenne Mtn.

Satellite Earth Stations: Andrew, 7.3-meter Ku-band; Andrew, 4.3-meter Ku-band; Avantek, M/A-Com receivers.

AM Affiliate: KRDO, 1-kw, 1240 kHz.

FM Affiliate: KRDO-FM, 96-kw, 95.1 MHz (No. 236), 2010-ft.

News Service: AP.

Ownership: Pikes Peak Broadcasting Co. See Group Ownership of Television Stations.

Began Operation: September 21, 1953. Sale to present owner by Joseph H. Rohrer approved by FCC Dec. 1, 1954 (Television Digest, Vol. 10:44, 49).

Represented (sales): Blair Television.

Represented (legal): Fletcher, Heald & Hildreth.

Represented (engineering): Raymond E. Rohrer.

Personnel:

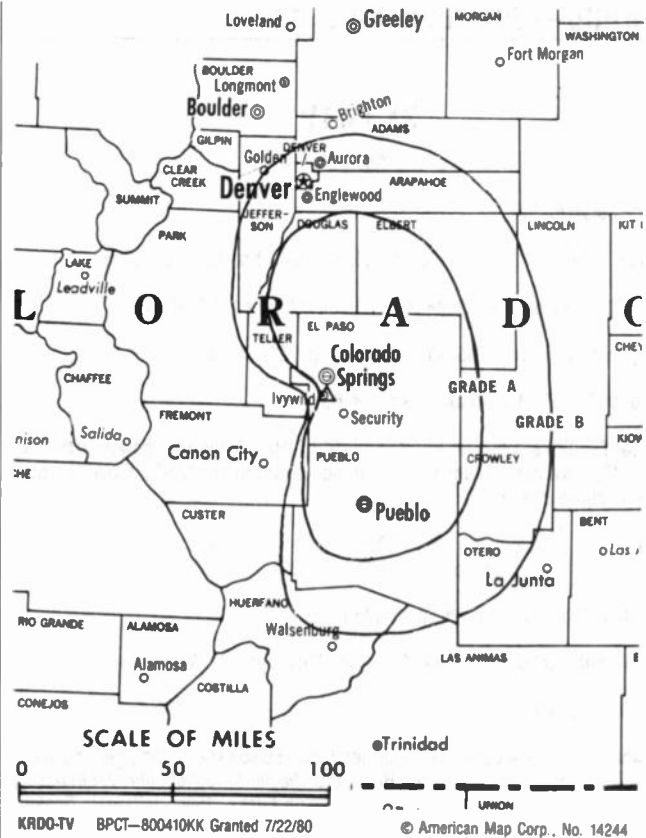
HARRY W. HOTH JR., president.
NEIL O. KLOCKSIEM, general manager.
PATTI HOTH CROUSE, assistant general manager.
HANK COLVERT, general sales manager.
BOB PIPER, local sales manager.
CHARLES UPTON, chief engineer.

Rates: On request.

City of License: Colorado Springs. ADI: Colorado Springs-Pueblo. Rank: 99.

Total Households: © MSI Consumer Market Data as of 1/1/89. TV Homes, TV% and Circulation © 1989 Arbitron. County coverage based on Arbitron study.

Net Weekly Circulation	State County	Total Households	TV Households	Households %
50% & Over	COLORADO			
	Baca	1,900	1,700	89
	Bent	2,100	2,000	95
	Cheyenne	1,000	900	90
	Crowley	1,200	1,200	100
	El Paso	145,200	143,200	99
	Fremont	12,400	12,000	97
	Huerfano	2,800	2,700	96
	Kiowa	700	700	100
	Las Animas	5,600	5,300	95
	Lincoln	1,800	1,700	94
	Otero	8,200	8,000	98
	Prowers	5,500	5,200	94
	Pueblo	48,800	48,100	99
	Teller	4,600	4,500	98



Net Weekly Circulation	State County	Total Households	TV Households	Households %
Between 25-49%	COLORADO			
	Alamosa	4,500	4,300	96
	Custer	600	600	100
Between 5-24%	COLORADO			
	Chaffee	5,100	4,900	96
	Conejos	2,700	2,600	96
	Costilla	1,300	1,200	92
	Douglas	13,400	13,300	99
	Elbert	3,100	3,000	97
	Kit Carson	2,900	2,700	93
	Park	2,900	2,800	96
	Saguache	1,400	1,300	93
	Washington	2,000	1,900	95
	KANSAS			
	Greeley	700	700	100
Hamilton	1,100	1,100	100	
Wallace	700	700	100	
Station Totals		286,800	280,800	98
Net Weekly Circulation (1989)				208,700
Average Daily Circulation (1989)				122,700

NEED BROADCAST TV OR CABLE TV DATA FROM THE FACTBOOK ON TAPE OR DISKETTE? NEED CUSTOMIZED REPORTS?

Call Warren Publishing's
Market Research & Data Sales Dept.

202-872-9200

Colorado—Colorado Springs

KXRM-TV

Ch. 21

Network Service: Fox.

Licensee: KXRM Partnership, Box 15815, Colorado Springs, CO 80935.

Studio: 5050 Edison Ave., Suite 221, Colorado Springs, CO 80935.

Mailing Address: Box 15815, Colorado Springs, CO 80935.

Telephone: 719-591-1121. **Fax:** 719-591-4180.

Technical Facilities: Channel No. 21 (512-518 MHz). Authorized power: 1054-kw visual, 105.4-kw aural. Antenna: 2085-ft. above av. terrain, 125-ft. above ground, 9485-ft. above sea level.

Latitude 38° 44' 40"
Longitude 104° 51' 37"

Transmitter: Bldg. No. 29, Cheyenne Mountain.

Satellite Earth Station: Prodelin, 12-meter; Microdyne, RCA receivers.

News Service: INN.

Ownership: Z/L Media Corp., gen. partner, 50%; Edison Media Inc., gen. partner, 50%. Z/L Media Corp. ownership: Bernard C. Ziegler III, 35%; John V. Limbach, v.p., 10%; Bernard A. Ziegler, 20%; R. Joseph Fuchs, 15%; Jeffrey J. Ziegler, 10%; Richard J. Glaisner, 10%. Edison Media Inc. ownership: Larry Douglas, pres., 50%; Kim Carlson, v.p.-secy.-treas., 50%.

Began Operation: January 22, 1985.

Represented (sales): Seitel Inc.

Represented (legal): Cohn & Marks.

Personnel:

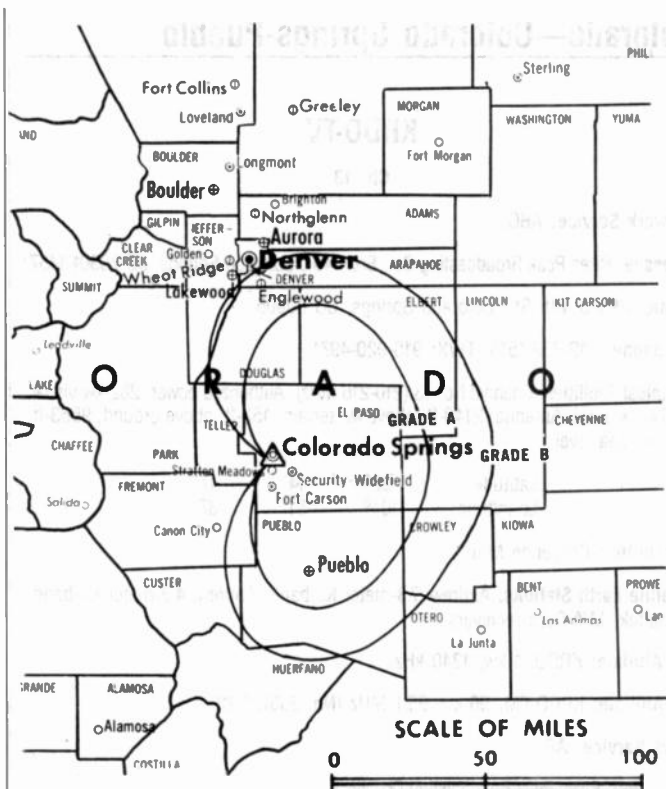
LARRY DOUGLAS, president & general manager.
KIM CARLSON, general sales manager.
LARRY FROST, local sales manager.
JOE DUCKETT, chief engineer.
DONNA TYREE, promotion director.

Highest One Hour Rate: \$1000.

Highest 30 Sec. Rate: \$150.

City of License: Colorado Springs. **AOI:** Colorado Springs-Pueblo. **Rank:** 99.

Total Households: © MSI Consumer Market Data as of 1/1/89. TV Homes, TV% and Circulation © 1989 Arbitron. County coverage based on Arbitron study.



KXRM-TV BMPCT—831020KH Granted 12/12/83 © American Map Corp., No. 14244

Net Weekly Circulation	State County	Total Households	TV Households	%
50% & Over	COLORADO			
	El Paso	145,200	143,200	99
	COLORADO			
	Huerfano	2,800	2,700	96
Between 25-49%	Otero	8,200	8,000	98
	Pueblo	48,800	48,100	99
	Teller	4,600	4,500	98
	COLORADO			
Between 5-24%	Fremont	12,400	12,000	97
	Kiowa	700	700	100
	Lincoln	1,800	1,700	94
	Station Totals		224,500	220,900
Net Weekly Circulation (1989)				105,900
Average Daily Circulation (1989)				40,200

Colorado—Denver

KCNC-TV

Ch. 4

Network Service: NBC.

Licensee: NBC Subsidiary Inc., Box 5012, Terminal Annex, Denver, CO 80217.

Studio: 1044 Lincoln St., Denver, CO 80203.

Telephone: 303-861-4444. TWX: 910-931-0439.

Technical Facilities: Channel No. 4 (66-72 MHz). Authorized power: 100-kw visual, 15.1-kw aural. Antenna: 1477-ft. above av. terrain, 833-ft. above ground, 8147-ft. above sea level.

Latitude 39° 43' 50"
Longitude 105° 14' 07"

Transmitter: Lookout Mountain.

Multichannel TV Sound: Stereo only.

Satellite Earth Stations: Transmit/receive Harris, 6-meter Ku-band; Harris, 3-meter Ku-band; RCA, 3-meter Ku-band; Scientific-Atlanta, 10-meter C-band; Harris, RCA, Scientific-Atlanta receivers.

News Services: AP, Conus, NBC.

Ownership: National Broadcasting Co. See Group Ownership of Television Stations.

Began Operation: December 24, 1953. Sale to General Electric Bcstg. by Metropolitan Television Co. approved by FCC June 5, 1968 (*Television Digest*, Vol. 8:24). Previous ownership lineup resulted when on Nov. 12, 1964 FCC approved sale back to Metropolitan TV Co. of the 52.5% of stock held by Bob Hope and associates.

Represented (sales): NBC TV Spot Sales.

Personnel:

ROGER L. OGDEN, president & general manager.
JAMES H. MacDERMOTT, vice president & station manager.
LON LEE, vice president & program manager.
MARV ROCKFORD, vice president & news director.
RICHARD WARDELL, general sales manager.
DAVID HAUPTMAN, national sales manager.
SUSAN McELDOON, local sales manager.
TOM EDWARDS, production manager.
DAVID LAYNE, operations manager.
RENEE ROCKFORD, director of public affairs.
TOM PIPER, chief engineer.
MIKE JACKSON, promotion director.
BRIAN SULLIVAN, marketing director.

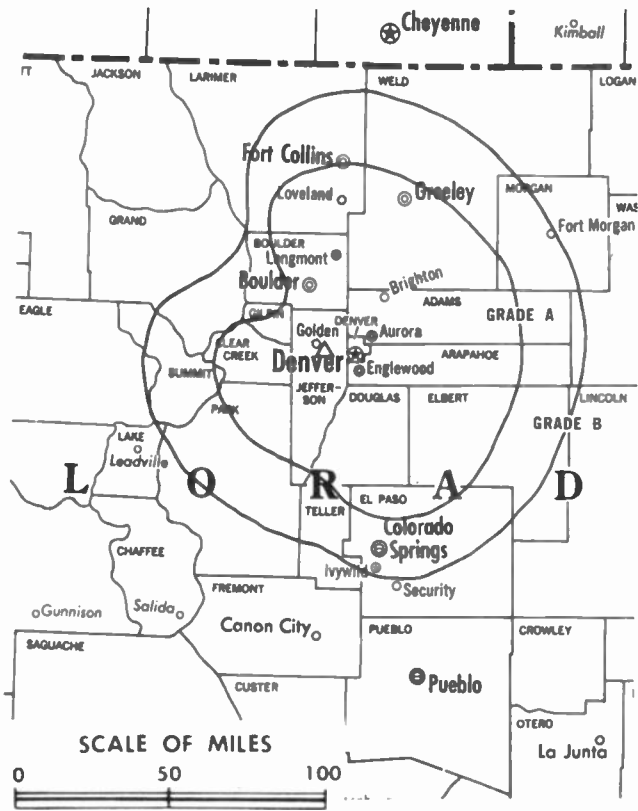
Rates: On request.

NETWORK BASE HOURLY RATE: \$1500.

City of License: Denver. **ADI:** Denver. **Rank:** 19.

Total Households: © MSI Consumer Market Data as of 1/1/89. TV Homes, TV% and Circulation © 1989 Arbitron. County coverage based on Arbitron study.

Net Weekly Circulation	State County	Total Households	TV Households	Households %
50% & Over				
COLORADO				
	Adams	106,200	105,500	99
	Arapahoe	158,800	157,200	99
	Boulder	87,200	85,100	98
	Chaffee	5,100	4,900	96
	Clear Creek	3,000	2,900	97
	Delta	9,400	9,000	96
	Denver	234,500	230,000	98
	Douglas	13,400	13,300	99
	Eagle	7,500	7,100	95
	Elbert	3,100	3,000	97
	Garfield	10,500	10,100	96
	Gilpin	1,300	1,300	100
	Grand	3,800	3,600	95
	Gunnison	4,100	3,900	95
	Jackson	700	700	100
	Jefferson	167,700	166,300	99
	Kit Carson	2,900	2,700	93



KCNC-TV BMPCT-3330 Granted 9/1/55

© American Map Corp. 14244

Net Weekly Circulation	State County	Total Households	TV Households	Households %
50% & Over				
	Lake	2,600	2,500	96
	Larimer	71,800	70,300	98
	Lincoln	1,800	1,700	94
	Logan	7,600	7,400	97
	Mesa	34,100	33,300	98
	Mineral	300	300	100
	Moffat	5,400	5,100	94
	Morgan	8,500	8,400	99
	Park	2,900	2,800	96
	Phillips	1,800	1,800	100
	Pitkin	5,100	4,700	92
	Prowers	5,500	5,200	94
	Rio Blanco	2,300	2,200	96
	Routt	5,800	5,400	93
	San Juan	400	400	100
	Sedgwick	1,400	1,400	100
	Summit	5,100	4,900	96
	Teller	4,600	4,500	98
	Washington	2,000	1,900	95
	Weld	51,600	50,700	98
	Yuma	3,900	3,700	96
NEBRASKA				
	Box Butte	5,600	5,500	98
	Cheyenne	4,200	4,100	98
	Dawes	3,500	3,400	97
	Kimball	1,900	1,900	100
	Scotts Bluff	14,300	14,100	99
WYOMING				
	Albany	12,000	11,500	96
	Laramie	29,000	28,500	98

(Continued on page A-197)

Station Totals	1,576,000	1,545,500	98
Net Weekly Circulation (1989)			1,082,200
Average Daily Circulation (1989)			651,800

Colorado—Denver

KDVR

Ch. 31

Network Service: Fox.

Licensee: Centennial Bcstg. Corp., Box 3100, Denver, CO 80201.

Studio: 501 Wazee St., Denver, CO 80204.

Telephone: 303-595-3131. **Telex:** 910-931-2220. **Fax:** 303-595-8312.

Technical Facilities: Channel No. 31 (572-578 MHz). Authorized power: 5000-kw max. visual, 500-kw max. aural. Antenna: 1038-ft. above av. terrain, 375-ft. above ground, 7730-ft. above sea level.

Latitude 39° 43' 45"
Longitude 105° 14' 12"

Transmitter: Lookout Mountain, near Golden.

Satellite Earth Stations: M/A-Com, 3.2-meter Ku-band; Scientific-Atlanta, 7-meter C-band; Scientific-Atlanta receivers.

Ownership: BMA Corp., 100%. **Note:** Sale to Chase Communications pends (*Television Digest*, Vol. 29:13.)

Began Operation: August 10, 1983.

Represented (sales): MMT Sales Inc.

Represented (legal): Arent, Fox, Kintner, Plotkin & Kahn.

Represented (engineering): Hammett & Edison Inc.

Personnel:

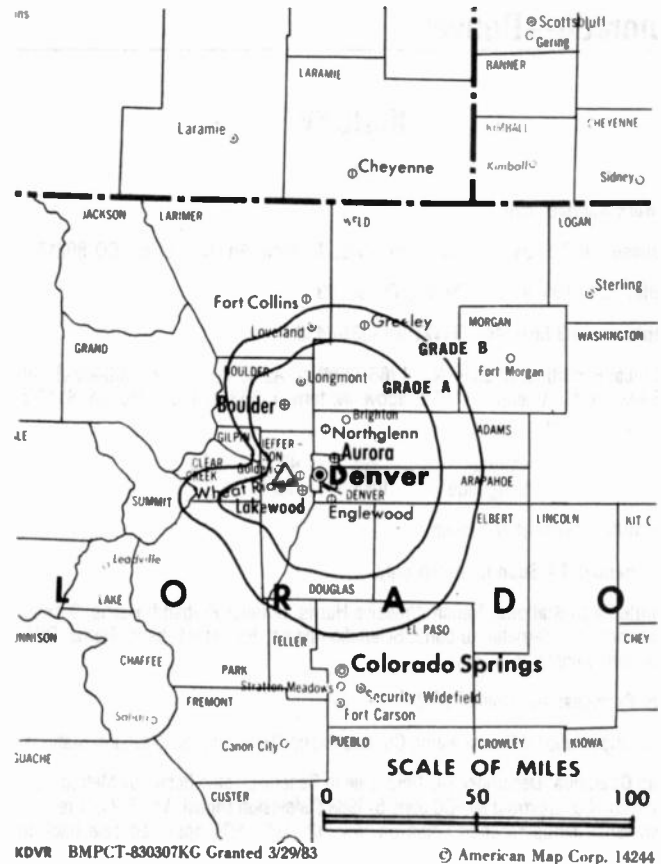
- TERENCE J. BROWN, vice president & general manager.
- PETER C. McCAMPBELL, general sales manager.
- JOHN ROBERT POINDEXTER, local sales manager.
- SAM FULLER, national sales manager.
- PHIL KANE, promotion manager.
- STEPHANIE A. CAMPBELL, program director/operations.
- STEVE COULAM, engineering & technical operations director.
- P. BRADLEY SHORT, controller.

Highest 30 Sec. Rate: \$1500.

City of License: Denver. **ADI:** Denver. **Rank:** 19.

Total Households: © MSI Consumer Market Data as of 1/1/89. TV Homes, TV% and Circulation © 1989 Arbitron. County coverage based on Arbitron study.

Net Weekly Circulation	State County	Total Households	TV Households	%	
50% & Over	COLORADO				
	Adams	106,200	105,500	99	
	Arapahoe	158,800	157,200	99	
	Boulder	87,200	85,100	98	
	Denver	234,500	230,000	98	
	Douglas	13,400	13,300	99	
	Jefferson	167,700	166,300	99	
	Weld	51,600	50,700	98	
	NEBRASKA				
	Hooker	400	400	100	
	Between 25-49%	COLORADO			
		Clear Creek	3,000	2,900	97
Elbert		3,100	3,000	97	
Gunnison		4,100	3,900	95	
Larimer		71,800	70,300	98	
Park		2,900	2,800	96	
NEBRASKA	Perkins	1,500	1,500	100	
	Sheridan	2,900	2,900	100	
	Between 5-24%	COLORADO			
Archuleta		2,000	1,900	95	
Costilla		1,300	1,200	92	
Eagle		7,500	7,100	95	
Kiowa		700	700	100	
Lincoln		1,800	1,700	94	
Moffat		5,400	5,100	94	
Montezuma	7,000	6,700	96		



KDVR BMPCT-830307KG Granted 3/29/83

© American Map Corp. 14244

Net Weekly Circulation	State County	Total Households	TV Households	%
Between 5-24%	Morgan	8,500	8,400	99
	Prowers	5,500	5,200	94
	Rio Blanco	2,300	2,200	96
	Saguache	1,400	1,300	93
	San Miguel	1,400	1,300	93
	Sedgwick	1,400	1,400	100
	Summit	5,100	4,900	96
	Teller	4,600	4,500	98
	IOWA			
	Allamakee	5,400	5,300	98
Dickinson	6,300	6,200	98	
IOAHO				
Custer	2,100	2,000	95	
KANSAS				
Scott	2,200	2,200	100	
MICHIGAN				
Alger	3,200	3,100	97	
Baraga	3,000	2,900	97	
MONTANA				
Big Horn	3,600	3,400	94	
Blaine	2,800	2,600	93	
Carbon	3,800	3,700	97	
Musselshell	1,900	1,800	95	
Rosebud	4,400	4,100	93	
Sweet Grass	1,300	1,200	92	
NORTH CAROLINA				
Martin	9,500	9,400	99	
NEBRASKA				
Blaine	300	300	100	
Chase	1,900	1,900	100	
Deuel	1,000	1,000	100	
Saline	5,000	4,900	98	

(Continued on page A-197)

Station Totals	1,053,200	1,034,600	98
Net Weekly Circulation (1989)			596,200
Average Daily Circulation (1989)			273,900

Colorado—Denver

KMGH-TV

Ch. 7

Network Service: CBS.

Licensee: McGraw-Hill Bcstg. Co. Inc., 123 Speer Blvd., Denver, CO 80203.

Studio: 123 Speer Blvd., Denver, CO 80203.

Telephone: 303-832-7777. **TWX:** 910-931-2615. **Fax:** 303-832-0153.

Technical Facilities: Channel No. 7 (174-180 MHz). Authorized power: 316-kw visual, 50-kw aural. Antenna: 1010-ft. above av. terrain, 285-ft. above ground, 7695-ft. above sea level.

Latitude 39° 43' 46"
Longitude 105° 14' 12"

Transmitter: Cedar Lake Rd., Lookout Mountain.

Multichannel TV Sound: Stereo only.

Satellite Earth Stations: Microdyne, 7-meter C-band; Microdyne, 3.7-meter Ku-band; Scientific-Atlanta, 7-meter C-band; Scientific-Atlanta, 4.6-meter C-band; M/A-Com, Microdyne, Scientific-Atlanta receivers.

SNG Truck/Mobile Dish: Transmit/receive Vertex, 2.6-meter Ku-band.

News Services: AP, UPI.

Ownership: McGraw-Hill Bcstg. Co. See Group Ownership of Television Stations.

Began Operation: November 1, 1953. Sale to Time Inc. by Aladdin Radio & TV approved by FCC June 23, 1954 (*Television Digest*, Vol. 10:11, 15, 25, 26). Sale to present owner by Time-Life Bcst. Inc. approved March 8, 1972 (Vol. 12:10, 11).

Represented (sales): Katz Television.

Represented (legal): Koteen & Naftalin.

Personnel:

EDWARD T. REILLY, president & chief operating officer.
AL SEETHALER, general manager.
JAMES BIRSCHBACH, general sales manager.
LEONARD MARSH, local sales manager.
GEORGE ROUSE, business manager.
SHIRLEY THOMPSON, traffic director.
MIKE YOUNGREN, news director.
ROBERT CHERNET, director of advertising & promotion.
J. LAWRENCE POZZI, director of engineering operations.
MARY CAROLE McDONNELL, director of programming.
RAY MILIUS, director, production operations.

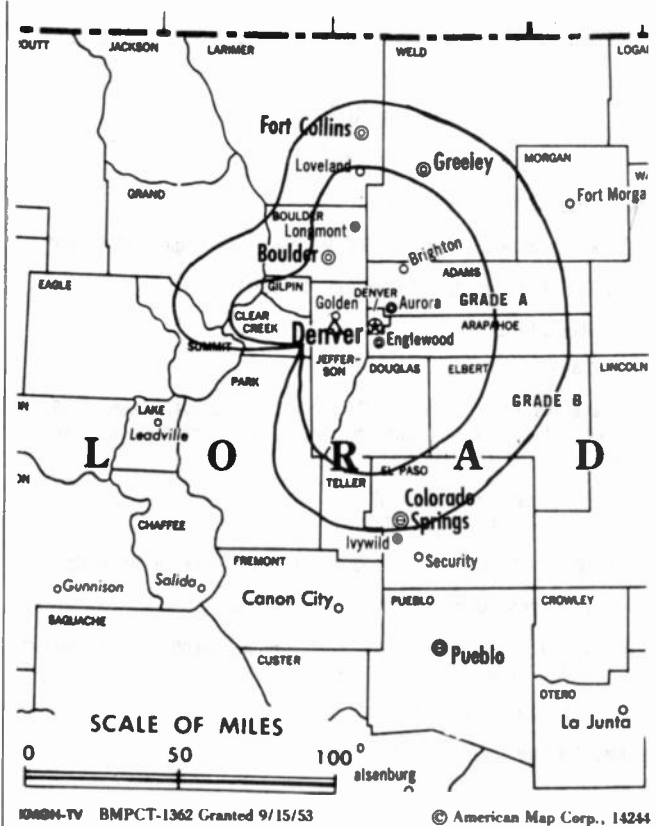
Rates: On request.

NETWORK BASE HOURLY RATE: \$1321.

City of License: Denver. **ADI:** Denver. **Rank:** 19.

Total Households: © MSI Consumer Market Data as of 1/1/89. TV Homes, TV% and Circulation © 1989 Arbitron. County coverage based on Arbitron study.

Net Weekly Circulation	State County	Total Households	TV Households	%
COLORADO				
50% & Over	Adams	106,200	105,500	99
	Alamosa	4,500	4,300	96
	Arapahoe	158,800	157,200	99
	Boulder	87,200	85,100	98
	Chaffee	5,100	4,900	96
	Clear Creek	3,000	2,900	97
	Denver	234,500	230,000	98
	Douglas	13,400	13,300	99
	Eagle	7,500	7,100	95
	Elbert	3,100	3,000	97
	Gilpin	1,300	1,300	100
	Grand	3,800	3,600	95
	Gunnison	4,100	3,900	95
	Jackson	700	700	100
	Jefferson	167,700	166,300	99
	Kit Carson	2,900	2,700	93



Net Weekly Circulation	State County	Total Households	TV Households	%
50% & Over	Lake	2,600	2,500	96
	Larimer	71,800	70,300	98
	Moffat	5,400	5,100	94
	Morgan	8,500	8,400	99
	Park	2,900	2,800	96
	Phillips	1,800	1,800	100
	Pitkin	5,100	4,700	92
	Routt	5,800	5,400	93
	San Juan	400	400	100
	Summit	5,100	4,900	96
	Weld	51,600	50,700	98
NEBRASKA				
	Box Butte	5,600	5,500	98
	Dawes	3,500	3,400	97
	Hooker	400	400	100
	Kimball	1,900	1,900	100
WYOMING				
	Albany	12,000	11,500	96
	Carbon	6,900	6,600	96
	Johnson	2,600	2,500	96
	Laramie	29,000	28,500	98
	Niobrara	1,200	1,200	100
COLORADO				
Between 25-49%	Garfield	10,500	10,100	96
	Hinsdale	200	200	100
	Lincoln	1,800	1,700	94
	Logan	7,600	7,400	97
	Mineral	300	300	100
	Prowers	5,500	5,200	94
	Rio Blanco	2,300	2,200	96
	Rio Grande	3,800	3,600	95
	San Miguel	1,400	1,300	93
(Continued on page A-198)				
Station Totals		1,507,700	1,478,500	98
Net Weekly Circulation (1989)			1,000,500	
Average Daily Circulation (1989)			530,100	

Colorado—Denver

KTVD

Ch. 20

Network Service: None, independent.

Licensee: Twenver Broadcast Inc., 11203 E. Peakview Ave., Englewood, CO 80111.

Studio: 11203 E. Peakview Ave., Englewood, CO 80111.

Telephone: 303-792-2020.

Fax: 303-790-4633.

Technical Facilities: Channel No. 20 (506-512 MHz). Authorized power: 3160-kw max. visual. Antenna: 1256-ft. above av. terrain, 241-ft. above ground, 7927-ft. above sea level.

Latitude 39° 40' 18"
 Longitude 105° 13' 12"

Transmitter: Mount Morrison, approx. 13-mi. ENE of Idledale, Jefferson County.

Satellite Earth Station: Andrew, 7.3-meter Ku & C-band.

Ownership: N. Richard Miller, pres.-treas., 32.4%; Hugh Rosenthal, 13.8%; Robert C. Fisk & Linda R. Fisk, 11% jointly; Allen Boorstein, 8.3%.

Began Operation: December 1, 1988.

Represented (engineering): Charles J. Thompson.

Personnel:

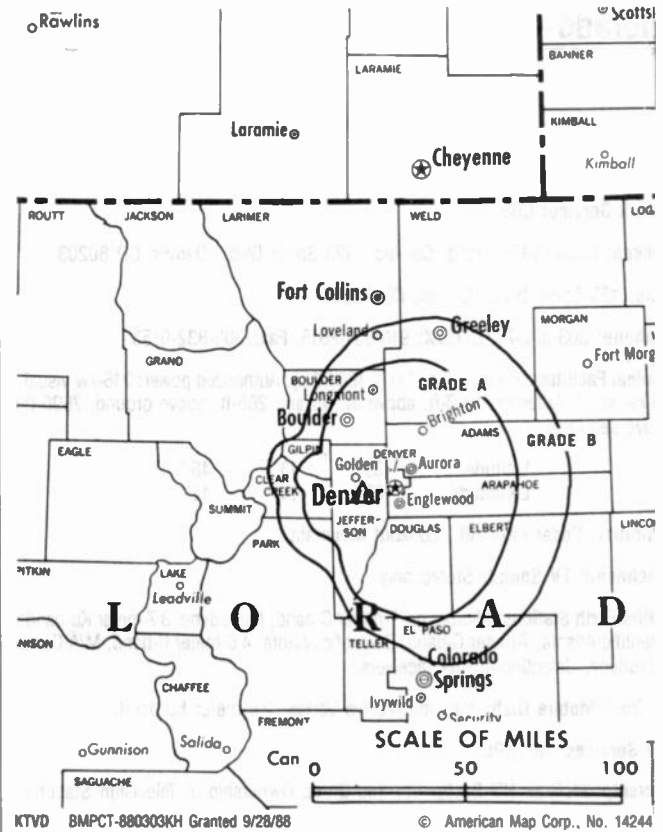
- JACK MOFFITT, vice president & station manager.
- JAY RABIN, general sales manager.
- CHARLIE HOGETVEDT, local sales manager.
- DAVID WEEMS, national sales manager.
- DAN O'BRIEN, program director.
- PAT STIPHOUT, promotion director.
- DENNIS O'BRIEN, business manager.
- BOB CRAWFORD, chief engineer.

Rates: On request.

City of License: Denver. **ADI:** Denver. **Rank:** 19.

Total Households: © MSI Consumer Market Data as of 1/1/89. TV Homes, TV% and Circulation © 1989 Arbitron. County coverage based on Arbitron study.

Net Weekly Circulation	State County	Total Households	TV Households	%
Between 5-24%	COLORADO			
	Adams	106,200	105,500	99
	Arapahoe	158,800	157,200	99



Net Weekly Circulation	State County	Total Households	TV Households	%
Between 5-24%	Boulder	87,200	85,100	98
	Clear Creek	3,000	2,900	97
	Denver	234,500	230,000	98
	Douglas	13,400	13,300	99
	Elbert	3,100	3,000	97
	Jefferson	167,700	166,300	99
	Larimer	71,800	70,300	98
	Weld	51,600	50,700	98
	Station Totals		897,300	884,300
Net Weekly Circulation (1989)			113,800	
Average Daily Circulation (1989)			42,800	

Colorado—Denver

KUBD

Ch. 59

Network Service: Telemundo.

Licensee: The Denver Ch. 59 Partnership Ltd., 9805 E. Iliff Ave., Denver, CO 80231.

Studio: 9805 E. Iliff Ave., Denver, CO 80231.

Telephone: 303-751-5959. **Telex:** 303-751-5993.

Technical Facilities: Channel No. 59 (740-746 MHz). Authorized power: 5000-kw max. visual, 500-kw max. aural. Antenna: 315-ft. above av. terrain, 315-ft. above ground, 5838-ft. above sea level.

Latitude 39° 40' 31"
Longitude 104° 52' 22"

Transmitter: 9805 E. Iliff Ave., Denver.

Multichannel TV Sound: Planned.

Satellite Earth Station: Echosphere, 5-meter Ku & C-band.

SNG Truck/Mobile Dish: Transmit/receive Centro, 2-meter Ku-band.

Ownership: Denver Channel 59 Partnership Ltd. High Seas Communications Corp., gen. partner, 25%; Charles Ergen, Ltd. partner, 75%. High Seas ownership: David Drucker, pres., 80%; Charles Ergen, v.p., 20%.

Began Operation: September 2, 1987.

Represented (legal): Cole, Raywid & Braverman.

Represented (engineering): Richard L. Vega & Associates Inc.

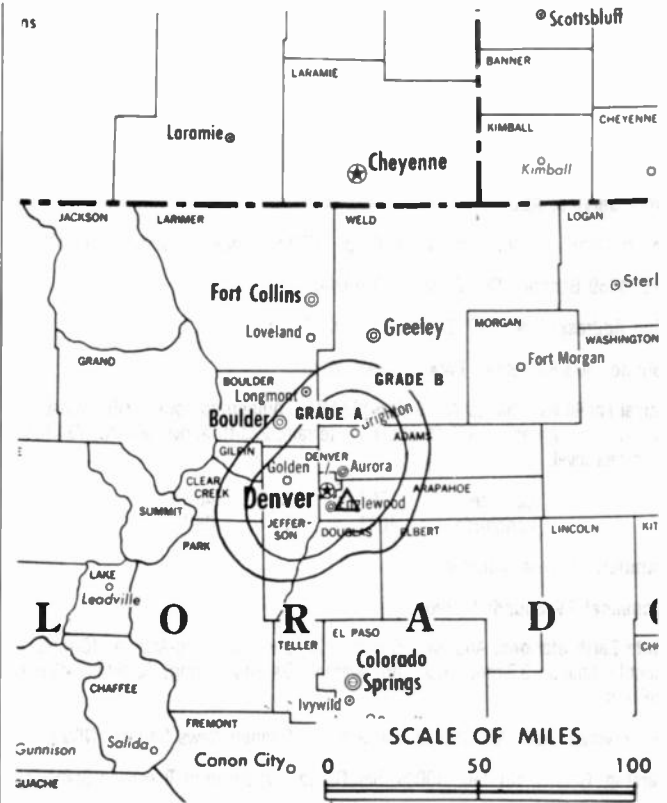
Personnel:

DAVID DRUCKER, president.
PAUL GARBER, general manager.
PAM SALAZAR, program director.
STEVE GAASH, local sales manager.
GUNTER AUERBACH, chief engineer.

Highest One Hour Rate: \$450.

Highest 30 Sec. Rate: \$115.

City of License: Denver. **ADI:** Denver. **Rank:** 19.



Total Households: © MSI Consumer Market Data as of 1/1/89. TV Homes, TV% and Circulation © 1989 Arbitron. County coverage based on Arbitron study.

Net Weekly Circulation	State County	Total Households	TV Households	Households %
COLORADO				
Between 5-24%	Arapahoe	158,800	157,200	99
	Jefferson	167,700	166,300	99
Station Totals		326,500	323,500	99
Net Weekly Circulation (1989)			27,200	
Average Daily Circulation (1989)			7,200	

Colorado—Denver

KUSA-TV

Ch. 9

Network Service: ABC.

Licensee: Combined Communications Corp., 1089 Bannock St., Denver, CO 80204.

Studio: 1089 Bannock St., Denver, CO 80204.

Mailing Address: Box 5667, Denver, CO 80217.

Telephone: 303-893-9000. TWX: 910-931-2648.

Technical Facilities: Channel No. 9 (186-192 MHz). Authorized power: 316-kw visual, 45.3-kw aural. Antenna: 950-ft. above av. terrain, 273-ft. above ground, 7643-ft. above sea level.

Latitude 39° 43' 46''
Longitude 105° 14' 08''

Transmitter: Lookout Mountain.

Multichannel TV Sound: Stereo only.

Satellite Earth Stations: Andrew, 5.6-meter Ku-band; Scientific-Atlanta, 10-meter; Scientific-Atlanta, 3.7-meter Ku-band; Avantek, DX Engineering, Scientific-Atlanta receivers.

News Services: ABC, AP, CNN Headline News, Gannett News Service, NIWS.

Ownership: Gannett Co. Inc., 100%. See Group Ownership of Television Stations.

Began Operation: October 12, 1952. Sale to John C. Mullins and Frank Leu by local businessmen headed by W. D. Pyle approved March 23, 1955; transfer of Leu's 50% to Webb & Knapp approved March 28, 1956 (Television Digest, Vol. 11:7, 13, 50 & 12:13). Transfer of Webb & Knapp's 50% to John C. Mullins approved Oct. 1, 1961 (Vol. 17:33). Sale by Mullins Bcstg. to Combined Communications approved by FCC Jan. 26, 1972 (Vol. 11:15, 22; 12:5). Merger of Combined Communications & Gannett approved by FCC June 7, 1979 (Vol. 18:20, 38; 19:24).

Represented (sales): Blair Television.

Represented (legal): Pierson, Ball & Dowd.

Personnel:

JOSEPH FRANZGROTE, president.
COLLEEN BROWN, vice president, business affairs & station relations.
MYRON OLINER, vice president & chief engineer.
TIM DIETZ, vice president & director of broadcast operations.
DIANE MIGNONE, general sales manager.
MARK A. CORNETTA, national sales manager.
CINDY VALASQUEZ, local sales manager.
JIM GIRODO, director of advertising & promotion.
BUTCH MONTOYA, news director.
JUDY MOLENES, controller.
JEAN GALLOWAY, director of community affairs.

Rates: On request.

City of License: Denver. ADI: Denver. Rank: 19.

Total Households: © MSI Consumer Market Data as of 1/1/89. TV Homes. TV% and Circulation © 1989 Arbitron. County coverage based on Arbitron study.

Net Weekly Circulation	State County	Total Households	TV Households	%
50% & Over	COLORADO			
	Adams	106,200	105,500	99
	Arapahoe	158,800	157,200	99
	Boulder	87,200	85,100	98
	Chaffee	5,100	4,900	96
	Clear Creek	3,000	2,900	97
	Delta	9,400	9,000	96
	Denver	234,500	230,000	98
	Douglas	13,400	13,300	99
	Eagle	7,500	7,100	95
	Elbert	3,100	3,000	97
	Garfield	10,500	10,100	96
	Gilpin	1,300	1,300	100
	Grand	3,800	3,600	95
	Gunnison	4,100	3,900	95



KUSA-TV BMPCT—1265 Granted 8/14/53

© American Map Corp., No. 14244

Net Weekly Circulation	State County	Total Households	TV Households	%
50% & Over	Hinsdale	200	200	100
	Jackson	700	700	100
	Jefferson	167,700	166,300	99
	Kit Carson	2,900	2,700	93
	Lake	2,600	2,500	96
	Larimer	71,800	70,300	98
	Logan	7,600	7,400	97
	Moffat	5,400	5,100	94
	Montrose	9,400	9,100	97
	Morgan	8,500	8,400	99
	Park	2,900	2,800	96
	Phillips	1,800	1,800	100
	Pitkin	5,100	4,700	92
	Prowers	5,500	5,200	94
	Rio Blanco	2,300	2,200	96
	Routt	5,800	5,400	93
	San Juan	400	400	100
	Sedgwick	1,400	1,400	100
	Summit	5,100	4,900	96
	Washington	2,000	1,900	95
	Weld	51,600	50,700	98
Yuma	3,900	3,700	96	
NEBRASKA	Box Butte	5,600	5,500	98
	Cheyenne	4,200	4,100	98
	Dawes	3,500	3,400	97
	Deuel	1,000	1,000	100
	Kimball	1,900	1,900	100
WYOMING	Albany	12,000	11,500	96
	Campbell	12,200	11,600	95
	Carbon	6,900	6,600	96

(Continued on page A-199)

Station Totals	1,659,000	1,625,600	98
Net Weekly Circulation (1989)		1,097,900	
Average Daily Circulation (1989)		642,600	

Colorado—Denver

KWGN-TV

Ch. 2

Network Service: None, independent.

Licensee: WGN of Colorado Inc., 6160 S. Wabash Way, Denver Tech Center, Englewood, CO 80111.

Studio: 6160 S. Wabash Way, Englewood, CO 80111.

Mailing Address: Box 5222, Englewood, CO 80155.

Telephones: 303-740-2222; 303-740-2853. TWX: 910-935-0877.

Fax: 303-740-2847.

Technical Facilities: Channel No. 2 (54-60 MHz). Authorized power: 100-kw visual, 20-kw aural. Antenna: 1050-ft. above av. terrain, 440-ft. above ground, 7720-ft. above sea level.

Latitude 39° 43' 59"
Longitude 105° 14' 12"

Transmitter: Buffalo Bill Hwy., Lookout Mountain.

Satellite Earth Stations: Transmit/receive Scientific-Atlanta, 4.5-meter Ku-band; Scientific-Atlanta, 10-meter C-band; M/A-Com, Scientific-Atlanta receivers.

News Services: AP, INN, National Weather Service, PR Newswire, UPI.

Ownership: Tribune Broadcasting Co., 100%. See Group Ownership of Television Stations.

Began Operation: July 18, 1952 as KFEL-TV. Sale to J. Elroy McCaw's Gotham Bcstg. Co. by Eugene P. O'Fallon approved July 27, 1955; transfer of 50% to Radio Hawaii approved Nov. 16, 1955 (Television Digest, Vol. 11:25, 28, 31, 39, 47). Repurchase of 50% by Gotham from Radio Hawaii approved March 27, 1959 by FCC (Vol. 15:33). Sale to present owner by Channel 2 Corp. (formerly Gotham Bcstg.) approved March 4, 1966 by FCC (Vol. 5:36; 6:10).

Represented (sales): TeleRep Inc.

Represented (legal): Schnader, Harrison, Segal & Lewis; Reuben & Proctor.

Represented (engineering): A. D. Ring & Associates, P.C.

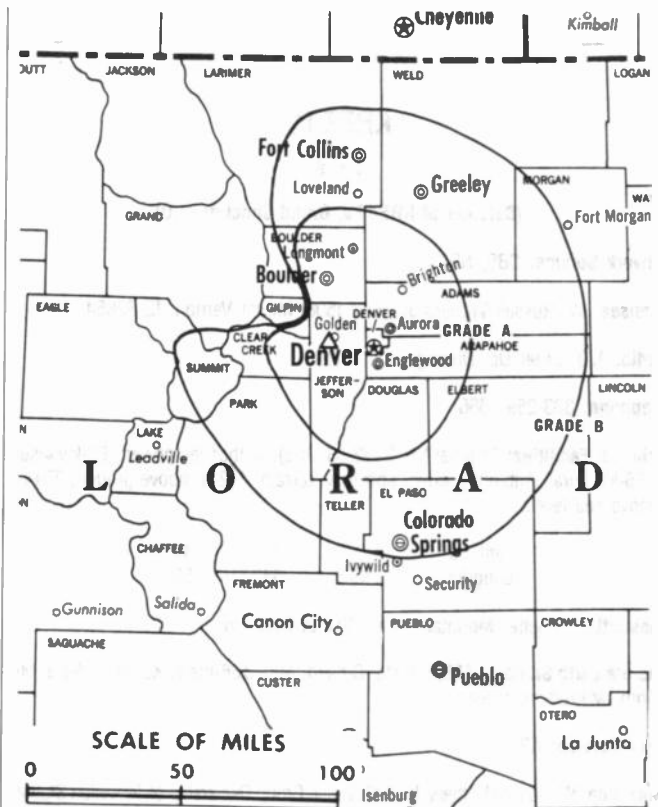
Personnel:

JOHN SUDER, vice president & general manager.
ROYCE W. NATION, vice president & treasurer.
JOHN HUMMEL, general sales manager.
DAVID DORNSEIF, national sales manager.
PATRICIA DIEM, business manager.
J. GREG GUINAN, vice president & director of public affairs.
STEVE GRUND, news director.
DEBBEE COEBACA, marketing director.
CHARLES BIONDO, creative services director.
LEONDELE LaMIAUX, production manager.
KENT GRATEAU, engineering manager.
SHERRY SWEDENBORG, traffic manager.

Rates: On request.

City of License: Denver. ADI: Denver. Rank: 19.

Total Households: © MSI Consumer Market Data as of 1/1/89. TV Homes, TV% and Circulation © 1989 Arbitron. County coverage based on Arbitron study.



KWGN-TV BPCT-4417 Granted 5/12/71

© American Map Corp., 14244

Net Weekly Circulation	State County	Total Households	TV Households	%	
50% & Over	Jefferson	167,700	166,300	99	
	Lake	2,600	2,500	96	
	Larimer	71,800	70,300	98	
	Logan	7,600	7,400	97	
	Moffat	5,400	5,100	94	
	Morgan	8,500	8,400	99	
	Park	2,900	2,800	96	
	Phillips	1,800	1,800	100	
	Pitkin	5,100	4,700	92	
	Rio Blanco	2,300	2,200	96	
	Sedgwick	1,400	1,400	100	
	Teller	4,600	4,500	98	
	Weld	51,600	50,700	98	
	Yuma	3,900	3,700	96	
NEBRASKA	Box Butte	5,600	5,500	98	
	Cheyenne	4,200	4,100	98	
	Kimball	1,900	1,900	100	
	WYOMING	Carbon	6,900	6,600	96
		Laramie	29,000	28,500	98
		COLORADO	Alamosa	4,500	4,300
	Cheyenne		1,000	900	90
Eagle	7,500		7,100	95	
Elbert	3,100		3,000	97	
El Paso	145,200		143,200	99	
Fremont	12,400		12,000	97	
Jackson	700		700	100	
Las Animas	5,600		5,300	95	
Montrose	9,400	9,100	97		
Between 25-49%					
(Continued on page A-200)					
Station Totals		1,721,900	1,689,500	98	
Net Weekly Circulation (1989)			1,005,900		
Average Daily Circulation (1989)			478,200		

Colorado—Durango

KREZ-TV

Ch. 6

(Satellite of KREX-TV, Grand Junction, CO)

Network Service: CBS, NBC.

Licensee: W. Russell Withers Jr., Box 1508, Mount Vernon, IL 62864.

Studio: 170 Turner Dr., Durango, CO 81301.

Telephone: 303-259-6666.

Technical Facilities: Channel No. 6 (82-88 MHz). Authorized power: 6.2-kw visual, 1.36-kw aural. Antenna: 361-ft. above av. terrain, 142-ft. above ground, 7844-ft. above sea level.

Latitude 37° 15' 44"
Longitude 107° 53' 58"

Transmitter: Smelter Mountain, 1-mi. SW of Durango.

Satellite Earth Stations: AFC, 5-meter C-band; AFC, 3.66-meter Ku-band; Agile, M/A-Com, Microdyne receivers.

News Service: AP.

Ownership: W. Russell Withers Jr., 100%. See Group Ownership of Television Stations.

Began Operation: November 4, 1963. Left the air March 2, 1964 and was sold to Ruth G. Kendrick, et al., by Floyd & Lieselotte Jetter. FCC approved transfer Aug. 12, 1964. Resumed operation Sept. 4, 1965. Sale to present owner by E & W Bcstg. Corp. approved by FCC June 5, 1985. Sale to E & W by Ruth G. Kendrick, et al., approved by FCC May 15, 1984.

Represented (sales): Katz Television.

Represented (legal): Gardner, Carton & Douglas.

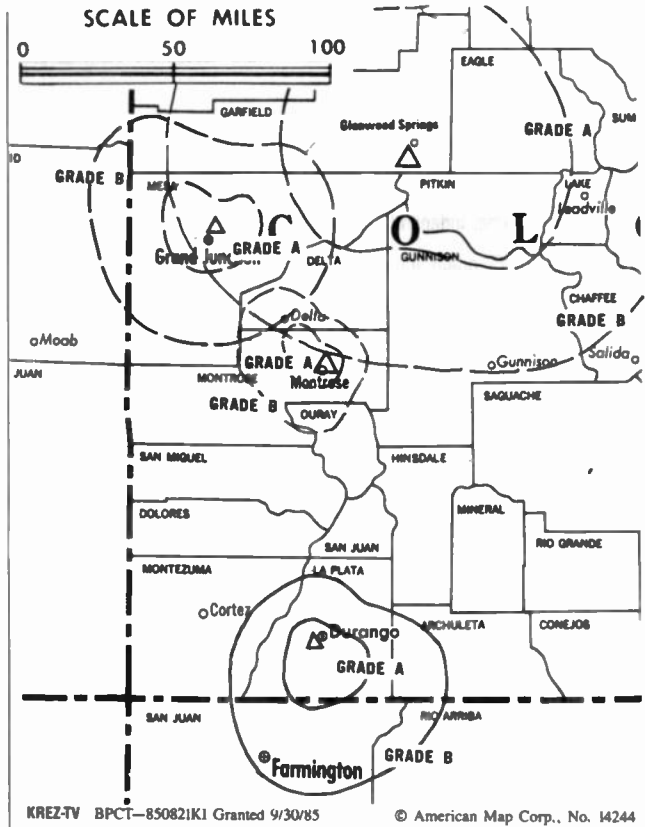
Personnel:
THOMAS MCGILL, general manager.
WILLIAM D. HARRIS, chief engineer.

Highest 30 Sec. Rate: \$62.

NETWORK BASE HOURLY RATE: Bonus to KREX-TV, Grand Junction, CO.

City of License: Durango. **AOI:** Grand Junction-Durango. **Rank:** 179.

Total Households: © MSI Consumer Market Data as of 1/1/89. TV Homes, TV% and Circulation © 1989 Arbitron. County coverage based on Arbitron study.



Net Weekly Circulation	State County	Total Households	TV Households	Households %
50% & Over	COLORADO La Plata	12,200	11,700	96
	COLORADO Archuleta Montezuma	2,000 7,000	1,900 6,700	95 96
Between 5-24%	COLORADO Dolores	600	500	83
	San Miguel	1,400	1,300	93
	NEW MEXICO San Juan	32,900	31,100	95
Station Totals		56,100	53,200	95
Net Weekly Circulation (1989)				17,400
Average Daily Circulation (1989)				8,000

Colorado—Glenwood Springs

KREG-TV

Ch. 3

Network Service: CBS, NBC.

Licensee: W. Russell Withers Jr., Box 1508, Mount Vernon, IL 62864.

Studio: 1629C Dolores Way, Carbondale, CO 81623.

Telephone: 303-963-3333.

Technical Facilities: Channel No. 3 (60-66 MHz). Authorized power: 67.6-kw visual, 6.76-kw aural. Antenna: 2530-ft. above av. terrain, 202-ft. above ground, 10,602-ft. above sea level.

Latitude 39° 25' 05"
Longitude 107° 20' 01"

Transmitter: 9.5-mi. SSW of Glenwood Springs.

News Service: AP.

Ownership: W. Russell Withers Jr., 100%. See Group Ownership of Television Stations.

Began Operation: January 28, 1984; left air 1986. Sale to present owner by Western Slope Communications Ltd. approved by FCC May 13, 1987. Resumed operation Sept. 16, 1987.

Represented (sales): Katz Television.

Represented (legal): Gardner, Carton & Douglas.

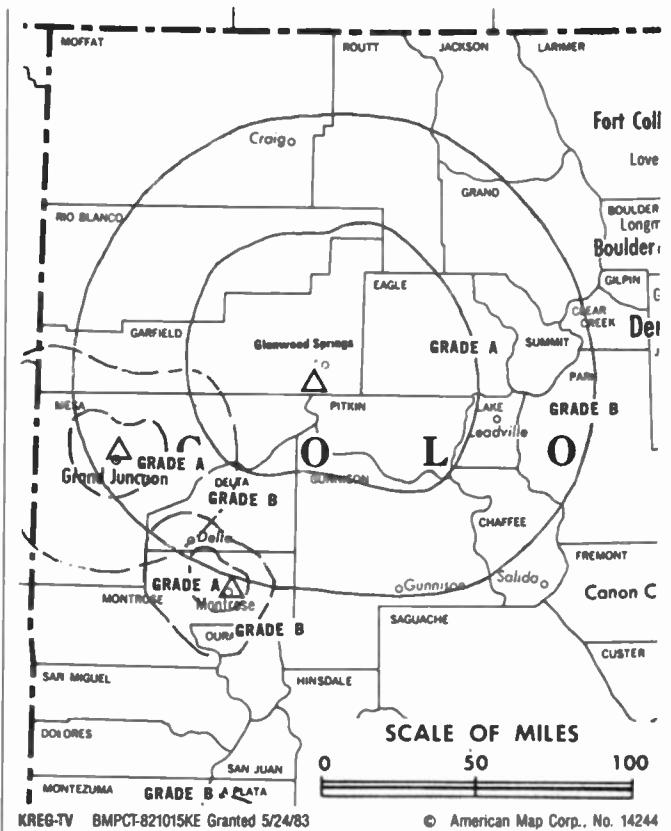
Personnel:

MICHAEL SULLIVAN, station manager.
JOHN DADY, chief engineer.
CECILE CALLIER, news director.

City of License: Glenwood Springs. **ADI:** Denver. **Rank:** 19.

Total Households: © MSI Consumer Market Data as of 1/1/89. TV Homes, TV% and Circulation © 1989 Arbitron. County coverage based on Arbitron study.

Net Weekly Circulation	State County	Total Households	TV Households	Households %
Between 25-49%	COLORADO Garfield	10,500	10,100	96



Net Weekly Circulation	State County	Total Households	TV Households	Households %
Between 25-49%	Pitkin	5,100	4,700	92
COLORADO				
Between 5-24%	Ouray	700	700	100
Station Totals		16,300	15,500	95
Net Weekly Circulation (1989)			7,500	
Average Daily Circulation (1989)			2,800	

Colorado—Grand Junction

KJCT-TV

Ch. 8

Network Service: ABC.

Licensee: Pikes Peak Broadcasting Co., Box 1457, Colorado Springs, CO 80901.

Studio: 8 Foresight Circle, Grand Junction, CO 81501.

Mailing Address: Box 3788, Grand Junction, CO 81502.

Telephone: 303-245-8880. TWX: 910-929-6981.

Technical Facilities: Channel No. 8 (180-186 MHz). Authorized power: 120-kw visual, 20-kw aural. Antenna: 2720-ft. above av. terrain, 141-ft. above ground, 10,061-ft. above sea level.

Latitude 39° 02' 55"
Longitude 108° 15' 06"

Transmitter: Grand Mesa, 9.6-mi. SW of Mesa.

Satellite Earth Stations: Andrew, 4.5-meter C-band; RCA Americom, 4-meter Ku-band.

News Service: AP.

Ownership: Pikes Peak Broadcasting Co. See Group Ownership of Television Stations.

Began Operation: October 22, 1979.

Represented (sales): Blair Television.

Represented (legal): Fletcher, Heald & Hildreth.

Represented (engineering): Raymond E. Rohrer.

Personnel:

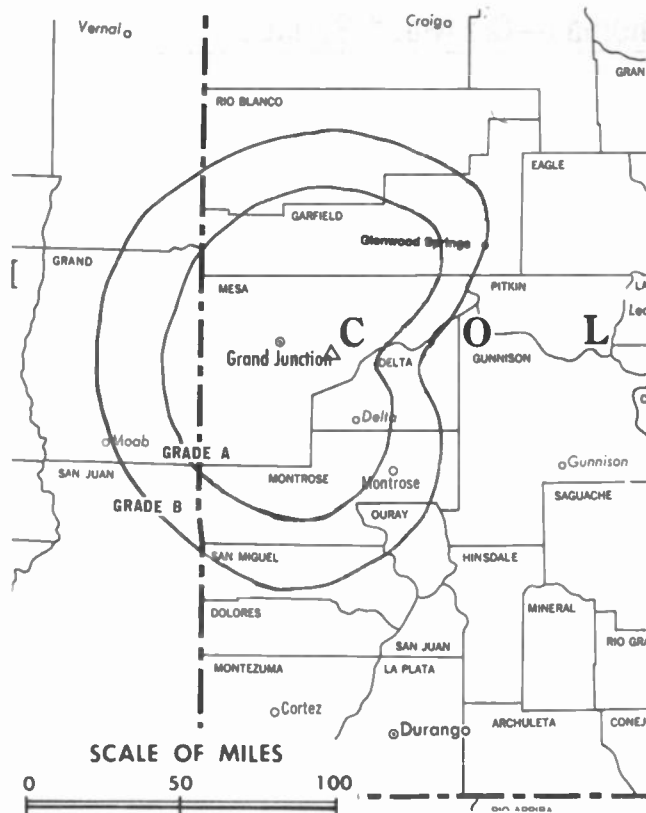
HARRY W. HOTH JR., president.
NEIL O. KLOCKSIEG, general manager.
PATTI HOTH CROUSE, assistant general manager.
JAN HAMMER, station manager.
HANK COLVERT, national/regional sales manager.
MIKE MORAN, news director.
ROGER HIGHTOWER, chief engineer.

Rates: On request.

City of License: Grand Junction. **ADI:** Grand Junction-Durango. **Rank:** 179.

Total Households: © MSI Consumer Market Data as of 1/1/89. TV Homes, TV% and Circulation © 1989 Arbitron. County coverage based on Arbitron study.

Net Weekly Circulation	State County	Total Households	TV Households	%
50% & Over	COLORADO			
	Dolores	600	500	83
	Mesa	34,100	33,300	98



KJCT-TV BMPCT-790424KF Granted 8/29/79

© American Map Corp., No. 14244

Net Weekly Circulation	State County	Total Households	TV Households	%
50% & Over	Montrose	9,400	9,100	97
	COLORADO			
Between 25-49%	Delta	9,400	9,000	96
	Ouray	700	700	100
	San Miguel	1,400	1,300	93
Between 5-24%	COLORADO			
	Eagle	7,500	7,100	95
	Hinsdale	200	200	100
	Montezuma	7,000	6,700	96
	UTAH			
	San Juan	3,200	3,000	94
Station Totals		73,500	70,900	96
Net Weekly Circulation (1989)			40,600	
Average Daily Circulation (1989)			23,300	

Colorado—Grand Junction

KREX-TV

Ch. 5

(Also operates satellites KREZ-TV, Ourango; KREG-TV, Glenwood Springs & KREY-TV, Montrose, CO.)

Network Service: CBS, NBC.

Licensee: W. Russell Withers Jr., Box 1508, Mount Vernon, IL 62864.

Studio: 345 Hillcrest Manor, Grand Junction, CO 81501.

Mailing Address: Box 789, Grand Junction, CO 81502.

Telephone: 303-242-5000. TWX: 910-929-6992. Fax: 303-242-0886.

Technical Facilities: Channel No. 5 (76-82 MHz). Authorized power: 12.9-kw visual, 6.46-kw aural. Antenna: Minus 10-ft. above av. terrain, 343-ft. above ground, 5004-ft. above sea level.

Latitude 39° 05' 15"
Longitude 108° 33' 56"

Transmitter: Hillcrest Manor.

Satellite Earth Stations: AFC, 3.66-meter Ku-band; Scientific-Atlanta, 7-meter C-band; Scientific-Atlanta, 4.6-meter C-band; Simulsat, 5-meter C-band; Agile, M/A-Com, Microdyne, Scientific-Atlanta receivers.

News Service: AP.

Ownership: W. Russell Withers Jr., 100%. See Group Ownership of Television Stations.

Began Operation: May 22, 1954. Sale to present owner by E & W approved by FCC June 6, 1985. Transfer of control from Carl Q. Anderson, et al., to E & W Bcstg. Corp. approved by FCC May 15, 1984. Previous transfer to Rex G. Howell from Forestville Realty approved by FCC Aug. 11, 1972. Transfer to Forestville, et al., from Howell (Western Slope Bcstg.) approved Sept. 21, 1966 (Television Digest, Vol. 6:19, 39).

Represented (sales): Katz Television.

Represented (legal): Gardner, Carton & Douglas.

Personnel:

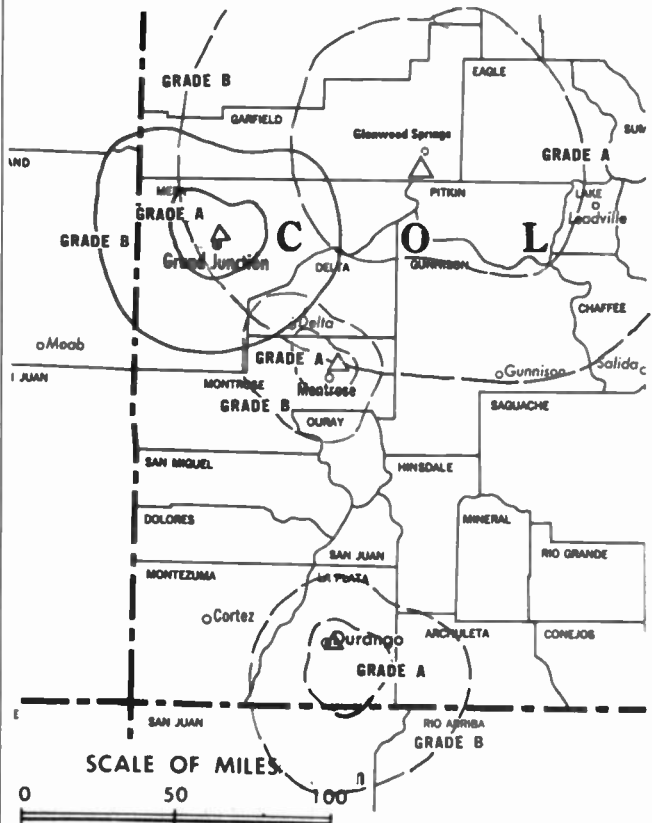
THOMAS MCGILL, general manager.
AL LADAGE, director of engineering.
JACQUIE CHAPPELL-REID, local sales manager.
DON NELSON, news director.
JUNE WORLEY, business manager.
WILEY MIDDLETON, promotion/production director & film buyer.

Highest 30 Sec. Rate: \$280.

NETWORK BASE HOURLY RATE: \$460.

City of License: Grand Junction. ADI: Grand Junction-Durango. Rank: 179.

Total Households: © MSI Consumer Market Data as of 1/1/89. TV Homes, TV% and Circulation © 1989 Arbitron. County coverage based on Arbitron study.



KREX-TV BMPCT-3797 Granted 4/20/56

© American Map Corp., 14244

Net Weekly Circulation	State County	Total Households	TV Households	%
COLORADO				
50% & Over	Gunnison	4,100	3,900	95
	Mesa	34,100	33,300	98
COLORADO				
Between 25-49%	Delta	9,400	9,000	96
	Hinsdale	200	200	100
	Rio Blanco	2,300	2,200	96
COLORADO				
Between 5-24%	Garfield	10,500	10,100	96
	Montrose	9,400	9,100	97
	Ouray	700	700	100
	San Juan	400	400	100
	San Miguel	1,400	1,300	93
Station Totals		72,500	70,200	97
Net Weekly Circulation (1989)			39,300	
Average Daily Circulation (1989)			23,900	

Colorado—Montrose

KREY-TV

Ch. 10

(Satellite of KREX-TV, Grand Junction)

Network Service: CBS, NBC.

Licensee: W. Russell Withers Jr., Box 1508, Mount Vernon, IL 62864.

Studio: 610 N. 1st St., Montrose, CO 81401.

Telephone: 303-249-9601.

Technical Facilities: Channel No. 10 (192-198 MHz). Authorized power: 6.16-kw visual, 1.36-kw aural. Antenna: 115-ft. above av. terrain, 94-ft. above ground, 6374-ft. above sea level.

Latitude 38° 31' 02"
Longitude 107° 51' 12"

Transmitter: Flat Top Mountain, 2.25 mi. NE of Montrose.

Satellite Earth Station: AFC, 3.66-meter Ku-band; Agile, M/A-Com receivers.

News Service: AP.

Ownership: W. Russell Withers Jr., 100%. See Group Ownership of Television Stations.

Began Operation: September 18, 1956. Sale to present owner by E & W Bcstg. Corp. approved by FCC June 6, 1985.

Represented (sales): Katz Television.

Represented (legal): Gardner, Carton & Douglas.

Personnel:

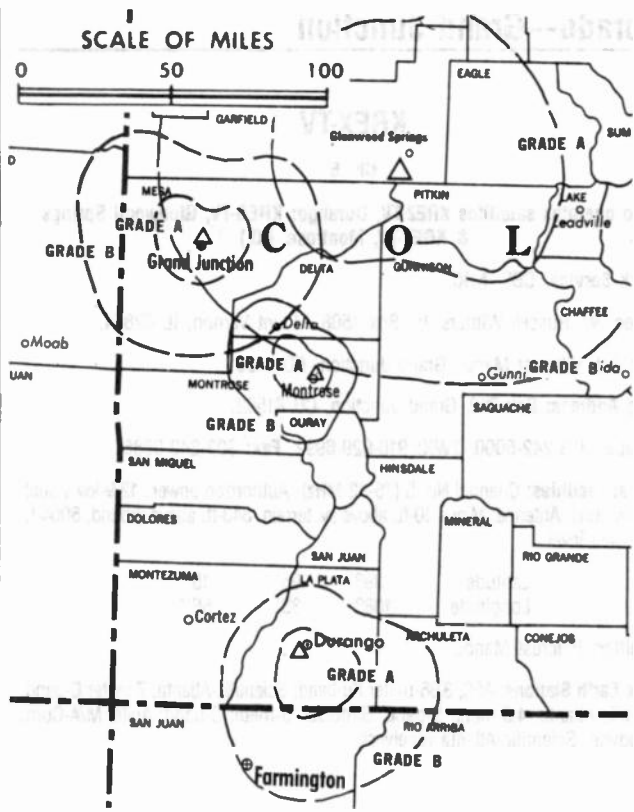
THOMAS D. MCGILL, general manager.
CAROLINE HOGAN, station manager.
ROYCE SEYMOR, chief engineer.

Highest 30 Sec. Rate: \$62.

NETWORK BASE HOURLY RATE Bonus to KREX-TV, Grand Junction.

City of License: Montrose. ADI: Grand Junction-Durango. Rank: 179.

Total Households: © MSI Consumer Market Data as of 1/1/89. TV Homes, TV% and Circulation © 1989 Arbitron. County coverage based on Arbitron study.



KREY-TV BPCT-851001KF Granted 1/10/86 © American Map Corp., No. 14244

Net Weekly Circulation	State County	Total Households	TV Households	Households %
50% & Over	COLORADO			
	Montrose	9,400	9,100	97
	Ouray	700	700	100
Between 25-49%	COLORADO			
	Delta	9,400	9,000	96
Between 5-24%	COLORADO			
	San Miguel	1,400	1,300	93
Station Totals		20,900	20,100	96
Net Weekly Circulation (1989)				13,000
Average Daily Circulation (1989)				8,500

Colorado—Steamboat Springs

KSBS-TV

Ch. 24

Network Service: None, independent.

Licensee: Steamboat Broadcast System Inc., Box 775048, Steamboat Springs, CO 80477.

Studio: 1130 Lincoln Ave., Steamboat Springs, CO 80477.

Telephones: 303-879-3724; 303-879-3737.

Technical Facilities: Channel No. 24 (530-536 MHz). Authorized power: 5.52-kw max. visual. Antenna: 515-ft. above av. terrain, 118-ft. above ground, 10,683-ft. above sea level.

Latitude 40° 27' 43"
Longitude 106° 51' 02"

Transmitter: 2.3-mi. SW of Steamboat Springs, Quarry Mountain.

Satellite Earth Stations: Harris, 3-meter C-band; Satellite Technology, 1.5-meter Ku-band; Harris, M/A-Com receivers.

News Service: INN.

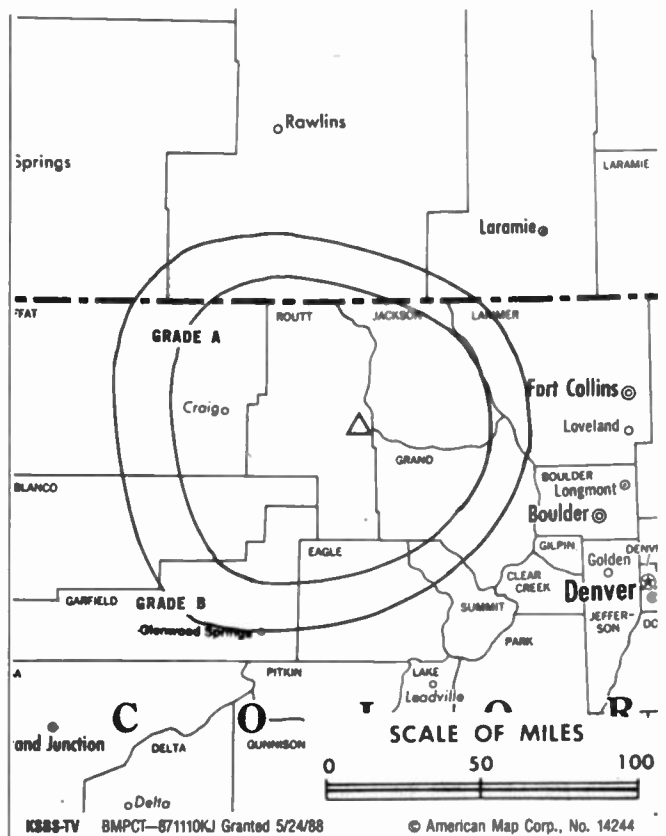
Ownership: Steamboat Broadcast System Inc. Thomas M. Greer, pres., 18%; Constance Wodlinger, 25%; Thomas H. Greer, 17%; Robert Neely, 10%; Christi Northrop, 5%; K & H Assoc., 5%; Edwin Hill, 5%; L.D. Shoffner, 5%.

Began Operation: March 1, 1988.

Represented (engineering): Pearson Communications.

Personnel:

M. THOMAS GREER, president & general manager.
TOM PEARSON, chief engineer.
C. J. HALL, program director.
TOM M. GREER, local sales manager & promotion director.
ROBERT MARSHALL, news director.



Highest One Hour Rate: \$250.

Highest 30 Sec. Rate: \$35.

Arbitron Data: Not available.

City of License: Steamboat Springs. **ADI:** Denver. **Rank:** 19.

Colorado—Sterling

KTVS

Ch. 3

(Satellite of KGWN-TV, Cheyenne, WY)

Network Service: CBS, ABC.

Licensee: Stauffer Communications Inc., 2923 E. Lincolnway, Cheyenne, WY 82001.

Studio: See KGWN-TV, Cheyenne.

Telephone: 307-634-7755. **Fax:** 303-522-7813.

Technical Facilities: Channel No. 3 (60-66 MHz). Authorized power: 60.6-kw visual, 6.06-kw aural. Antenna: 730-ft. above av. terrain, 601-ft. above ground, 5076-ft. above sea level.

Latitude 40° 34' 58.00"
Longitude 103° 01' 50.40"

Transmitter: State Hwy. 61, 9.6-mi. ESE of Sterling.

Satellite Earth Station: RCA, 3.5-meter; RCA receivers.

News Service: AP.

Ownership: Stauffer Communications Inc. See Group Ownership of Television Stations.

Began Operation: December 28, 1963. Sale to present owner by Burke Bcstg. Co. approved by FCC July 8, 1986. Sale to Burke by Lamb Enterprises Inc. approved by FCC Oct. 14, 1983.

Represented (sales): Katz Television.

Represented (legal): Dow, Lohnes & Albertson.

Personnel:

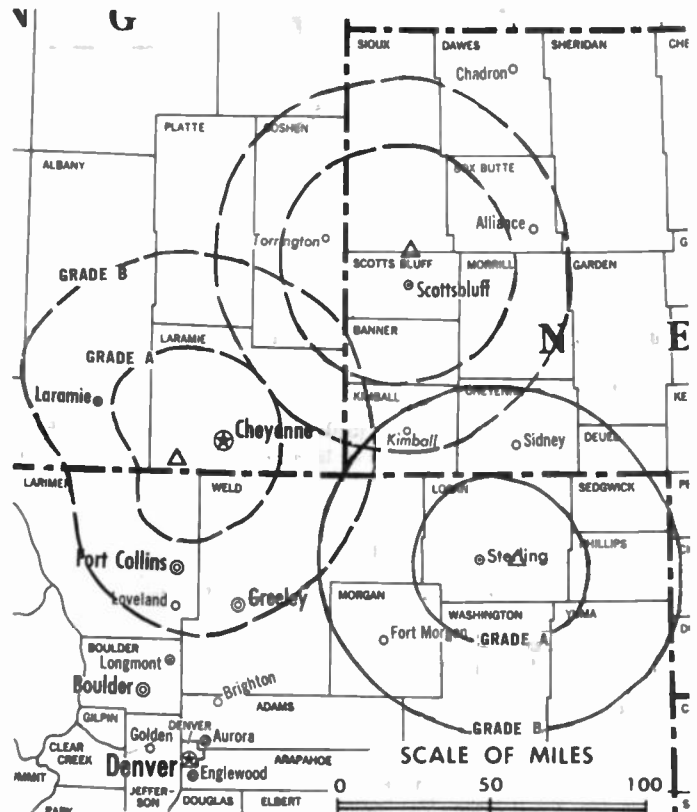
CARL J. OCCHIPINTI, manager.
GENE HUSTON, station manager.

Rates: See KGWN-TV, Cheyenne, WY.

City of License: Sterling. **ADI:** Cheyenne, WY-Scottsbluff, NE-Sterling, CO. **Rank:** 186.

Total Households: © MSI Consumer Market Data as of 1/1/89. TV Homes, TV% and Circulation © 1989 Arbitron. County coverage based on Arbitron study.

Net Weekly Circulation	State County	Total Households	TV Households	%
50% & Over	COLORADO			
	Logan	7,600	7,400	97
	Phillips	1,800	1,800	100
	Sedgwick	1,400	1,400	100
	NEBRASKA			
	Cheyenne	4,200	4,100	98



KTVS BPCT-3005 Granted 2/13/63

© American Map Corp., 14244

Net Weekly Circulation	State County	Total Households	TV Households	%
Between 25-49%	COLORADO			
	Washington	2,000	1,900	95
	Yuma	3,900	3,700	96
	NEBRASKA			
	Deuel	1,000	1,000	100
Between 5-24%	COLORADO			
	Morgan	8,500	8,400	99
	NEBRASKA			
	Dundy	1,200	1,200	100
	Garden	1,000	1,000	100
	Keith	3,700	3,700	100
Station Totals		36,300	35,600	98
Net Weekly Circulation (1989)				17,500
Average Daily Circulation (1989)				7,600

Colorado

KCNC-TV, Denver (Arbitron Data Continued)

Net Weekly Circulation	State County	Total Households	TV Households	%
50% & Over	WYOMING			
	Niobrara	1,200	1,200	100
	Platte	4,200	4,000	95
Between 25-49%	COLORADO			
	Alamosa	4,500	4,300	96
	Custer	600	600	100
	Hinsdale	200	200	100
	Huerfano	2,800	2,700	96
	Montrose	9,400	9,100	97
	Ouray	700	700	100
	Rio Grande	3,800	3,600	95
	Saguache	1,400	1,300	93
	San Miguel	1,400	1,300	93
	KANSAS			
	Cheyenne	1,500	1,500	100
	Wallace	700	700	100
	MONTANA			
	Blaine	2,800	2,600	93
	Roosevelt	3,800	3,700	97
	Sweet Grass	1,300	1,200	92
	NEBRASKA			
	Cherry	2,600	2,600	100
	Deuel	1,000	1,000	100
	Hooker	400	400	100
Keith	3,700	3,700	100	
Keya Paha	500	500	100	
Morrill	2,400	2,300	96	
Perkins	1,500	1,500	100	
Sheridan	2,900	2,900	100	
SOUTH DAKOTA				
Mellette	700	700	100	
WYOMING				
Campbell	12,200	11,600	95	
Carbon	6,900	6,600	96	
Converse	5,000	4,800	96	
Goshen	5,100	5,000	98	
Johnson	2,600	2,500	96	
Sheridan	10,400	9,900	95	
Between 5-24%	ARKANSAS			
	Chicot	5,700	5,500	96
	COLORADO			
	Archuleta	2,000	1,900	95
	Baca	1,900	1,700	89
	Cheyenne	1,000	900	90
	Costilla	1,300	1,200	92
	El Paso	145,200	143,200	99
	Kiowa	700	700	100
	La Plata	12,200	11,700	96
	Montezuma	7,000	6,700	96
	Pueblo	48,800	48,100	99
	KANSAS			
	Elk	1,600	1,600	100
	Hodgeman	900	900	100
	Osborne	2,300	2,200	96
	Stevens	1,800	1,700	97
	Trego	1,800	1,800	100

KCNC-TV—(Continued) (Arbitron Data Continued)

Net Weekly Circulation	State County	Total Households	TV Households	%
Between 5-24%	MONTANA			
	Fallon	1,400	1,300	93
	Judith Basin	1,000	1,000	100
	Phillips	2,200	2,100	93
	Powder River	900	800	89
	NORTH DAKOTA			
	Rolette	3,700	3,600	97
	NEBRASKA			
	Arthur	200	200	100
	Banner	300	300	100
	Brown	1,700	1,700	100
	Chase	1,900	1,900	100
	Garden	1,000	1,000	100
	Holt	5,100	4,900	96
	Wheeler	400	400	100
	NEVADA			
	Eureka	500	500	100
	Humboldt	4,400	4,300	97
	SOUTH DAKOTA			
	Brule	2,100	2,100	100
	Dewey	1,500	1,400	93
Meade	8,100	8,000	99	
Pennington	30,000	29,700	99	
Sully	800	800	100	
Tripp	2,800	2,800	100	
TEXAS				
Pecos	5,000	4,900	98	
WASHINGTON				
Wahkiakum	1,400	1,300	93	
WISCONSIN				
Adams	5,300	5,100	96	
WEST VIRGINIA				
Lincoln	7,900	7,800	99	
WYOMING				
Fremont	12,600	12,300	98	
Natrona	27,200	26,600	98	

KDVR, Denver (Arbitron Data Continued)

Net Weekly Circulation	State County	Total Households	TV Households	%
Between 5-24%	NEVADA			
	Humboldt	4,400	4,300	97
	OKLAHOMA			
	Cotton	2,900	2,900	100
	OREGON			
	Curry	7,100	6,600	92
	TEXAS			
	Shackelford	1,500	1,500	100
	WYOMING			
	Platte	4,200	4,000	95
Sheridan	10,400	9,900	95	

Colorado

KMGH-TV, Denver (Arbitron Data Continued)

Net Weekly Circulation	State County	Total Households	TV Households	%
Between 25-49%	COLORADO			
	Sedgwick	1,400	1,400	100
	Teller	4,600	4,500	98
	Yuma	3,900	3,700	96
	KANSAS			
	Cheyenne	1,500	1,500	100
	MONTANA			
	Blaine	2,800	2,600	93
	Sweet Grass	1,300	1,200	92
	NEBRASKA			
	Cheyenne	4,200	4,100	98
	Keith	3,700	3,700	100
	Scotts Bluff	14,300	14,100	99
	Sheridan	2,900	2,900	100
	Thomas	400	400	100
	SOUTH DAKOTA			
	Pennington	30,000	29,700	99
	WYOMING			
	Campbell	12,200	11,600	95
	Converse	5,000	4,800	96
Goshen	5,100	5,000	98	
Natrona	27,200	26,600	98	
Platte	4,200	4,000	95	
Sheridan	10,400	9,900	95	
Between 5-24%	CALIFORNIA			
	Trinity	5,600	5,200	93
	COLORADO			
	Archuleta	2,000	1,900	95
	Cheyenne	1,000	900	90
	Costilla	1,300	1,200	92
	Custer	600	600	100
	Delta	9,400	9,000	96
	El Paso	145,200	143,200	99
	Huerfano	2,800	2,700	96
	Kiowa	700	700	100
	Montezuma	7,000	6,700	96
	Montrose	9,400	9,100	97
	Ouray	700	700	100
	Pueblo	48,800	48,100	99
	Washington	2,000	1,900	95

KMGH-TV—(Continued) (Arbitron Data Continued)

Net Weekly Circulation	State County	Total Households	TV Households	%
Between 5-24%	IDAHO			
	Custer	2,100	2,000	95
	KANSAS			
	Greeley	700	700	100
	Stanton	800	800	100
	Stevens	1,800	1,700	97
	MONTANA			
	Phillips	2,200	2,100	93
	Roosevelt	3,800	3,700	97
	Rosebud	4,400	4,100	93
	Wibaux	500	500	100
	NEBRASKA			
	Arthur	200	200	100
	Blaine	300	300	100
	Chase	1,900	1,900	100
	Deuel	1,000	1,000	100
	Garden	1,000	1,000	100
	Hayes	500	500	100
	Mc Pherson	200	200	100
	Morrill	2,400	2,300	96
Perkins	1,500	1,500	100	
Saline	5,000	4,900	98	
NEVADA				
Eureka	500	500	100	
Humboldt	4,400	4,300	97	
Lyon	7,300	7,000	96	
Nye North	2,900	2,700	93	
SOUTH CAROLINA				
Williamsburg	13,100	12,700	97	
SOUTH DAKOTA				
Bennett	1,000	1,000	100	
Meade	8,100	8,000	99	
TEXAS				
Yoakum	3,500	3,500	100	
WASHINGTON				
Wahkiakum	1,400	1,300	93	
WYOMING				
Crook	2,300	2,200	96	

Colorado

KUSA-TV, Denver (Arbitron Data Continued)

Net Weekly Circulation	State County	Total Households	TV Households Households	%
50% & Over	WYOMING			
	Converse	5,000	4,800	96
	Johnson	2,600	2,500	96
	Laramie	29,000	28,500	98
Between 25-49%	COLORADO			
	Alamosa	4,500	4,300	96
	Costilla	1,300	1,200	92
	Huerfano	2,800	2,700	96
	Lincoln	1,800	1,700	94
	Mesa	34,100	33,300	98
	Mineral	300	300	100
	Rio Grande	3,800	3,600	95
	Teller	4,600	4,500	98
	KANSAS			
	Sherman	2,900	2,900	100
	Trego	1,800	1,800	100
	MONTANA			
	Blaine	2,800	2,600	93
	Fallon	1,400	1,300	93
Roosevelt	3,800	3,700	97	
Sheridan	2,100	2,000	95	
NORTH DAKOTA				
Adams	1,300	1,300	100	
NEBRASKA				
Cherry	2,600	2,600	100	
Keith	3,700	3,700	100	
Scotts Bluff	14,300	14,100	99	
Sheridan	2,900	2,900	100	
Thomas	400	400	100	
TEXAS				
Brewster	2,900	2,800	97	
WYOMING				
Big Horn	4,500	4,300	96	
Goshen	5,100	5,000	98	
Hot Springs	2,200	2,100	95	
Natrona	27,200	26,600	98	
Niobrara	1,200	1,200	100	
Platte	4,200	4,000	95	
Washakie	3,500	3,400	97	
Between 5-24%	ARKANSAS			
	Chicot	5,700	5,500	96
	ARIZONA			
	Apache South	3,800	3,400	89
	COLORADO			
	Archuleta	2,000	1,900	95
	Custer	600	600	100
	El Paso	145,200	143,200	99
	Kiowa	700	700	100
	La Plata	12,200	11,700	96
	Montezuma	7,000	6,700	96
	Ouray	700	700	100
	Pueblo	48,800	48,100	99
	Saguache	1,400	1,300	93
	San Miguel	1,400	1,300	93

KUSA-TV—(Continued) (Arbitron Data Continued)

Net Weekly Circulation	State County	Total Households	TV Households Households	%
Between 5-24%	IDAHO			
	Bear Lake	2,500	2,400	96
	Custer	2,100	2,000	95
	KANSAS			
	Cheyenne	1,500	1,500	100
	Elk	1,600	1,600	100
	Lincoln	1,600	1,600	100
	Stevens	1,800	1,700	97
	MONTANA			
	Beaverhead	3,200	3,000	94
	Dawson	4,700	4,500	96
	Deer Lodge	4,200	4,100	98
	Powell	2,400	2,300	96
	Richland	5,000	4,800	96
	Rosebud	4,400	4,100	93
Silver Bow	14,300	14,000	98	
Sweet Grass	1,300	1,200	92	
NORTH DAKOTA				
Williams	10,300	10,200	99	
NEBRASKA				
Arthur	200	200	100	
Brown	1,700	1,700	100	
Chase	1,900	1,900	100	
Hayes	500	500	100	
Morrill	2,400	2,300	96	
NEW MEXICO				
Catron	900	800	89	
Colfax	5,300	5,000	94	
Lea South	2,400	2,400	100	
NEVADA				
Esmeralda	300	300	100	
Eureka	500	500	100	
Humboldt	4,400	4,300	97	
Lyon	7,300	7,000	96	
Nye North	2,900	2,700	93	
Pershing	1,500	1,500	100	
SOUTH CAROLINA				
Williamsburg	13,100	12,700	97	
SOUTH DAKOTA				
Meade	8,100	8,000	99	
Pennington	30,000	29,700	99	
TEXAS				
Comanche	5,000	4,900	98	
Hemphill	2,100	2,100	100	
Jeff Davis	600	600	100	
Pecos	5,000	4,900	98	
Ward	5,100	5,000	99	
WYOMING				
Fremont	12,600	12,300	98	
Park	9,300	8,900	96	
Teton	5,100	4,900	96	

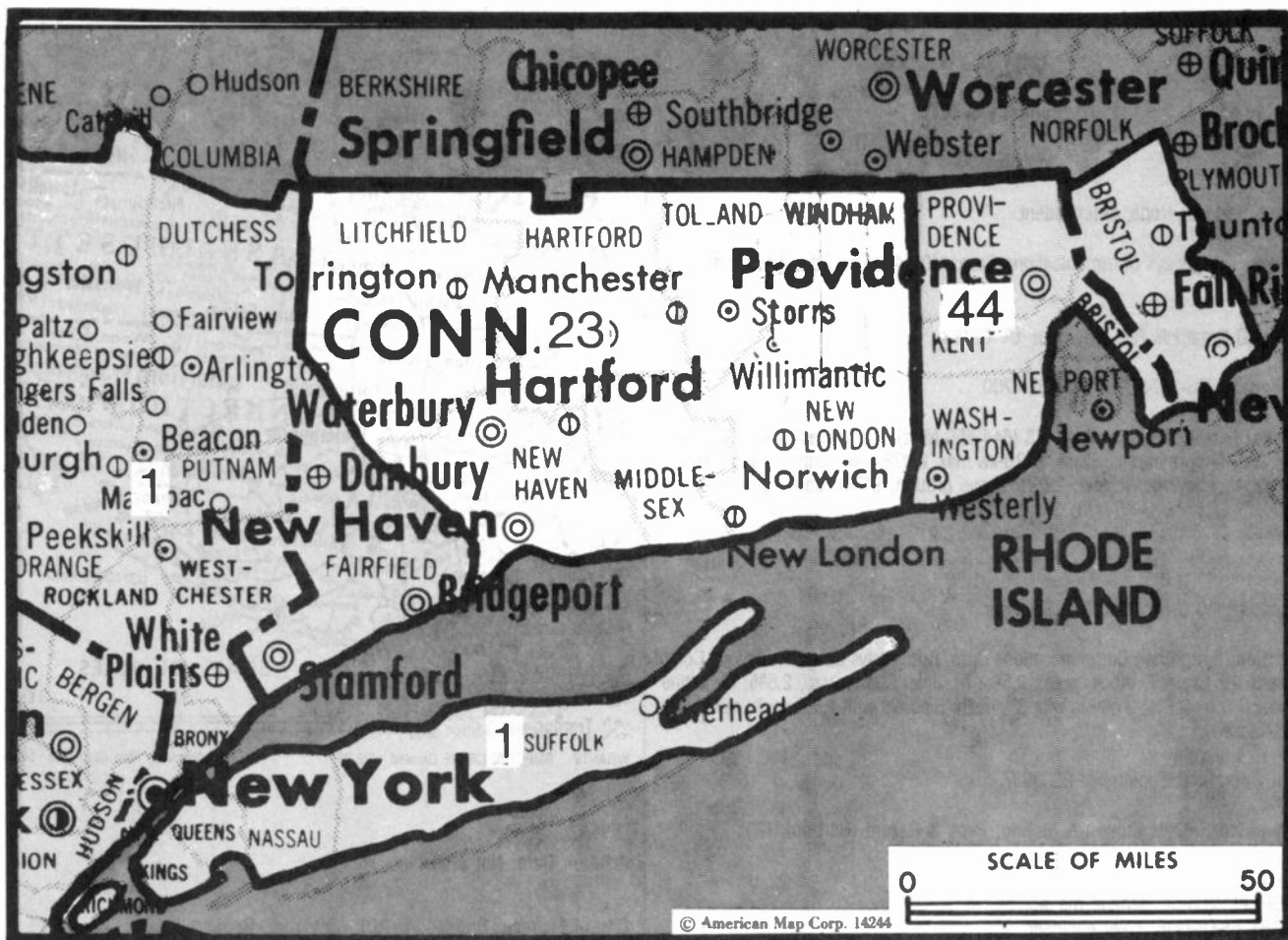
Colorado

KWGN-TV, Denver (Arbitron Data Continued)

Net Weekly Circulation	State County	Total Households	TV Households Households	%
Between 25-49%	COLORADO			
	Prowers	5,500	5,200	94
	Pueblo	48,800	48,100	99
	Rio Grande	3,800	3,600	95
	Routt	5,800	5,400	93
	Summit	5,100	4,900	96
	Washington	2,000	1,900	95
	MONTANA			
	Beaverhead	3,200	3,000	94
	Deer Lodge	4,200	4,100	98
	Silver Bow	14,300	14,000	98
	NEBRASKA			
	Dawes	3,500	3,400	97
	Deuel	1,000	1,000	100
	Keith	3,700	3,700	100
	Morrill	2,400	2,300	96
	Scotts Bluff	14,300	14,100	99
	SOUTH DAKOTA			
	Hughes	6,200	6,100	98
	Pennington	30,000	29,700	99
	Stanley	1,000	1,000	100
	Tripp	2,800	2,800	100
	WYOMING			
	Albany	12,000	11,500	96
	Campbell	12,200	11,600	95
	Converse	5,000	4,800	96
	Fremont	12,600	12,300	98
	Goshen	5,100	5,000	98
	Hot Springs	2,200	2,100	95
	Johnson	2,600	2,500	96
	Natrona	27,200	26,600	98
	Niobrara	1,200	1,200	100
Park	9,300	8,900	96	
Platte	4,200	4,000	95	
Between 5-24%	COLORADO			
	Delta	9,400	9,000	96
	Huerfano	2,800	2,700	96
	Kiowa	700	700	100
	Kit Carson	2,900	2,700	93
	La Plata	12,200	11,700	96
	Mesa	34,100	33,300	98
	Ouray	700	700	100
	Saguache	1,400	1,300	93
	San Miguel	1,400	1,300	93
	GEORGIA			
	Towns	2,700	2,700	100
	IOWA			
	Allamakee	5,400	5,300	98

KWGN-TV—(Continued) (Arbitron Data Continued)

Net Weekly Circulation	State County	Total Households	TV Households Households	%
Between 5-24%	IDAHO			
	Custer	2,100	2,000	95
	KANSAS			
	Cheyenne	1,500	1,500	100
	Finney	10,800	10,700	99
	Ford	10,100	10,000	99
	Grant	2,600	2,600	100
	Sherman	2,900	2,900	100
	MINNESOTA			
	Pope	4,600	4,500	98
	MONTANA			
	Gallatin	19,100	18,500	97
	Park	5,800	5,600	97
	Powder River	900	800	89
	Sweet Grass	1,300	1,200	92
	Yellowstone	48,000	47,200	98
	NEBRASKA			
	Banner	300	300	100
	Blaine	300	300	100
	Butler	3,400	3,300	97
	Chase	1,900	1,900	100
	Cherry	2,600	2,600	100
	Saline	5,000	4,900	98
	Sheridan	2,900	2,900	100
	NEW MEXICO			
	Catron	900	800	89
	SOUTH DAKOTA			
	Beadle	7,400	7,300	99
	Brown	14,300	14,200	99
	Butte	3,400	3,300	97
	Custer	2,800	2,700	96
	Day	3,100	3,100	100
	Fall River	3,400	3,300	97
	Hand	1,800	1,800	100
	Lawrence	8,000	7,900	99
	Meade	8,100	8,000	99
	Spink	3,400	3,400	100
	TEXAS			
	Motley	800	800	100
	WEST VIRGINIA			
	Lincoln	7,900	7,800	99
	WYOMING			
Washakie	3,500	3,400	97	



Market	Arbitron ADI TV Households	Rank	Market Area Commercial TV Stations
New York, NY	6,944,400	1	WABC-TV (7), WCBS-TV (2), WHAI-TV (43), WHSE (68), WHSI (67), WLIG (55), WNBC-TV (4), WNJU (47), WNYW (5), WPIX (11), WTBY (54), WTZA (62), WWOR-TV (9), WXTV (41)
Hartford-New Haven, CT	883,100	23	WFSB (3), WHCTV (18), WTIC-TV (61), WTNH-TV (8), WTWS (26), WTXS (20), WVIT (30)
Providence, RI-New Bedford, MA	548,400	44	WCVX (58), WJAR (10), WLNE (6), WNAC-TV (64), WPRI-TV (12)

State Cross Reference List

Communities that receive programs of stations that are located elsewhere.

WTXX, Hartford	See Waterbury, CT
WTWS, Hartford	See New London, CT
WVIT, New Britain	See Hartford, CT
WTNH-TV, New Haven	See Hartford, CT

Connecticut Station Totals as of October 1, 1989

	VHF	UHF	TOTAL
Commercial Television Stations	2	6	8
Educational Television Stations	0	4	4
	2	10	12

Connecticut—Bridgeport

WHAI-TV
(formerly WBCT)

Ch. 43

Network Service: None, independent.

Licensee: Bridgeways Communications Corp., 101 Ansonia Rd., Woodbridge, CT 06525.

Studio: 80 Great Hill Rd., Seymour, CT 06483.

Telephones: 203-387-5996; 203-732-4700.

Technical Facilities: Channel No. 43 (644-650 MHz). Authorized power: 2298-kw max. & 1784-kw horizontal visual, 229.8-kw max. & 178.4-kw horizontal aural. Antenna: 510-ft. above av. terrain, 297-ft. above ground, 917-ft. above sea level.

Latitude	41°	21'	43"
Longitude	73°	06'	48"

Transmitter: 80 Great Hills Rd., Seymour.

Ownership: Bridgeways Communications Corp. Bridgeways Communications Corp. Ownership: Laurel F. Vlock, pres., 2.5%; M. Jean Cherry, v.p., 2.5%; Geraldine Johnson, v.p., 2.5%; 3 others with 5% each; 5 others with 2.5% each; remainder undisclosed.

Began Operation: September 28, 1987.

Represented (legal): Crowell & Moring; Pepe & Hazard (Hartford, CT).

Personnel:
MICHAEL VLOCK, general manager.
LARRY ESKRIDGE, chief engineer.



Arbitron Data: Not available.

City of License: Bridgeport. **ADI:** New York. **Rank:** 1.

Connecticut—Hartford

WFSB

Ch. 3

Network Service: CBS.

Licensee: Post-Newsweek Stations Connecticut Inc., Three Constitution Plaza, Broadcast House, Hartford, CT 06103-1892.

Studio: Three Constitution Plaza, Hartford, CT 06103-1892.

Telephone: 203-728-3333. **Fax:** 203-728-0263.

Technical Facilities: Channel No. 3 (60-66 MHz). Authorized power: 100-kw visual, 20-kw aural. Antenna: Circularly polarized, 904-ft. above av. terrain, 518-ft. above ground, 1225-ft. above sea level.

Latitude 41° 46' 30"
Longitude 72° 48' 20"

Transmitter: 375 Deercliff Rd., Avon.

Multichannel TV Sound: Stereo only.

Satellite Earth Stations: Satcom Technologies, 9.1-meter C-band; Vertex, 6.1-meter C-band; Vertex, 4.3-meter Ku-band; Scientific-Antana, Standard Communications receivers.

SNG Mobile Dish: Andrew, 2.4-meter Ku-band.

News Services: AP, UPI.

Ownership: Post-Newsweek Stations Inc. See Group Ownership of Television Stations.

Began Operation: September 23, 1957. Sale to present owner by Travelers Corp. approved by FCC Jan. 30, 1974 (Television Digest, Vol. 13:5, 14:5).

Represented (sales): Petry Television Inc.

Represented (legal): Covington & Burling.

Represented (engineering): Jules Cohen & Associates.

Personnel:

- CHRISTOPHER ROHRS, vice president & general manager.
- CHESTER ELTON, national sales manager.
- KATHLEEN KEEFE, local sales manager.
- RICHARD AHLES, vice president of news & public affairs.
- HOPE ETHERIDGE, business manager.
- STEVE FLANAGAN, vice president, director of engineering.
- MARK EFFRON, news director.
- MATTHEW MIXON, program director.
- BETH HOROWITZ, promotion director.

Highest 30 Sec. Rate: \$7500.

NETWORK BASE HOURLY RATE: \$6337.

City of License: Hartford. **ADI:** Hartford-New Haven. **Rank:** 23.

Total Households: © MSI Consumer Market Data as of 1/1/89. TV Homes, TV% and Circulation © 1989 Arbitron. County coverage based on Arbitron study.

Net Weekly Circulation	State County	Total Households	TV Households	Households %
CONNECTICUT				
50% & Over	Hartford	316,800	312,100	98
	Litchfield	62,300	61,200	98
	Middlesex	52,500	51,600	98
	New Haven	289,500	285,700	99
	New London	90,500	88,700	98



WFSB BPCT-193 Granted 7/18/56

© American Map Corp., 19244

Net Weekly Circulation	State County	Total Households	TV Households	Households %
50% & Over	Tolland	41,900	41,100	98
	Windham	36,000	35,300	98
MASSACHUSETTS				
	Franklin	27,300	26,500	97
	Hampden	168,500	166,100	99
	Hampshire	49,600	48,600	98
VERMONT				
	Windham	16,300	15,600	96
MASSACHUSETTS				
Between 25-49%	Berkshire	55,100	54,200	98
CONNECTICUT				
Between 5-24%	Fairfield	300,700	297,300	99
MASSACHUSETTS				
	Worcester	246,400	243,200	99
NEW HAMPSHIRE				
	Cheshire	25,100	24,400	97
NEW YORK				
	Putnam	28,200	27,800	99
	Suffolk	426,000	422,000	99
	Sullivan	25,800	25,100	97
Station Totals		2,258,500	2,226,500	99
Net Weekly Circulation (1989)			1,090,200	
Average Daily Circulation (1989)			574,200	

Connecticut—Hartford

WHCT-TV

Ch. 18



Network Service: None, independent.

Licensee: Astroline Communications Co. Ltd. Partnership, Debtor-in-Possession, 18 Garden St., Hartford, CT 06105.

Studio: 18 Garden St., Hartford, CT 06105.

Telephone: 203-547-1818. Fax: 203-727-9891.

Technical Facilities: Channel No. 18 (494-500 MHz). Authorized power: 3192-kw visual, 319.2-kw aural. Antenna: 980-ft. above av. terrain, 587-ft. above ground, 1261-ft. above sea level.

Latitude 41° 46' 30"
Longitude 72° 48' 04"

Transmitter: 376 Deercliff Rd., Avon.

Multichannel TV Sound: Stereo only.

Satellite Earth Station: Comtech, 5-meter C-band; Comtech, 3.8-meter Ku-band; Pinzone receivers.

Ownership: Richard P. Ramirez, gen. partner, 21%; WHCT Management Inc., gen. partner, 9%; Astroline Co., Ltd. partner, 70%. WHCT Management Inc. Ownership: Astroline Co., 100%. Astroline Co. Ownership: Herbert A. Sostek, gen. & ltd. partner, 20%; Fred J. Boling Jr., gen. & ltd. partner, 20%; Joel A. Gibbs, gen. & ltd. partner, 20%; Richard H. Gibbs, gen. & ltd. partner, 20%; Randall L. Gibbs, gen. & ltd. partner, 20%.

Began Operation: August 4, 1954 as WGTH-TV, 55% owned by General Teleradio and 45% by Gannett's Hartford Times. Sale to CBS approved Feb. 23, 1956 by FCC; transfer reinstated by FCC Sept. 11, 1956 after being held up by protest (*Television Digest*, Vol. 11:28; 12:8, 17, 37). After CBS took station off air Nov. 15, 1958 (Vol. 14:45), sale to Edward D. Taddei and associates approved by FCC Dec. 23, 1958 (Vol. 14:46, 49) and station returned to air on Jan. 24, 1959. Transfer to RKO General subsidiary Hartford Phonevision Co. approved June 1, 1960 (Vol. 16:14, 23). Assignment of license to Faith Center approved Feb. 16, 1972. Distress sale by Faith Center approved Sept. 27, 1983, contingent on finding Interstate Media to be suitable licensee & consummation of assignment within 90 days. Final approval granted Dec. 23, 1983; sale not consummated. Subsequent sale to present owners by Faith Center approved Dec. 10, 1984 (Vol. 24:40, 51).

Represented (legal): Baker & Hostetler.

Represented (engineering): Moffet, Larson & Johnson Inc.



WHCT-TV 8PCT-850918KD Granted 4/28/86

© American Map Corp., No. 14244

Personnel:

- TERRY PLANELL, general manager.
- PAUL ROSSI, chief engineer.
- BILL GRAF, sales manager.
- ALFRED S. ROZANSKI, business manager.

Rates: On request.

City of License: Hartford. ADI: Hartford-New Haven. Rank: 23.

Total Households: © MSI Consumer Market Data as of 1/1/89. TV Homes, TV% and Circulation © 1989 Arbitron. County coverage based on Arbitron study.

Net Weekly Circulation	State County	Total Households	TV Households	%
Between 5-24%	CONNECTICUT			
	Hartford	316,800	312,100	99
	Litchfield	62,300	61,200	98
	Middlesex	52,500	51,600	98
	New Haven	289,500	285,700	99
	New London	90,500	88,700	98
	Tolland	41,900	41,100	98
	Windham	36,000	35,300	98
	MASSACHUSETTS			
	Franklin	27,300	26,500	97
	Hampden	168,500	166,100	99
	Hampshire	49,600	48,600	98
Station Totals		1,134,900	1,116,900	98
Net Weekly Circulation (1989)			206,700	
Average Daily Circulation (1989)			56,600	

Connecticut—Hartford

WTIC-TV

Ch. 61

Network Service: Fox.

Licensee: WTIC-TV, Arch Communications Corp., One Corporate Center, Hartford, CT 06103.

Studio: One Corporate Center, Hartford, CT 06103.

Telephone: 203-527-6161. **TWX:** 710-474-0025. **Fax:** 203-293-1571.

Technical Facilities: Channel No. 61 (752-758 MHz). Authorized power: 5000-kw max. visual, 1000-kw max. aural. Antenna: 1692-ft. above av. terrain, 1339-ft. above ground, 2049-ft. above sea level.

Latitude 41° 42' 13"
Longitude 72° 49' 57"

Transmitter: Rattlesnake Mountain, near Rte. 6, Farmington, CT.

Multichannel TV Sound: Stereo and separate audio program.

Satellite Earth Stations: Scientific-Atlanta, 7-meter C-band; Harris, 6.1-meter C-band; Microdyne, 5-meter C-band; Microdyne Ku-band; Harris, Microdyne, Scientific-Atlanta receivers.

News Services: CNN, AP.

Ownership: Chase Communications. Chase Communications Ownership: David T. Chase, pres., 51.98%; Roger M. Freedman, exec. v.p.-treas.; Cheryl C. Freedman, v.p.-secy., 42.575%; Arnold L. Chase, 5.445%. See Chase Bcstg. Inc. in Group Ownership of TV Stations.

Began Operation: September 17, 1984.

Represented (sales): Seltel.

Represented (legal): Schnader, Harrison, Segal & Lewis.

Represented (engineering): Andrus & Associates Inc.

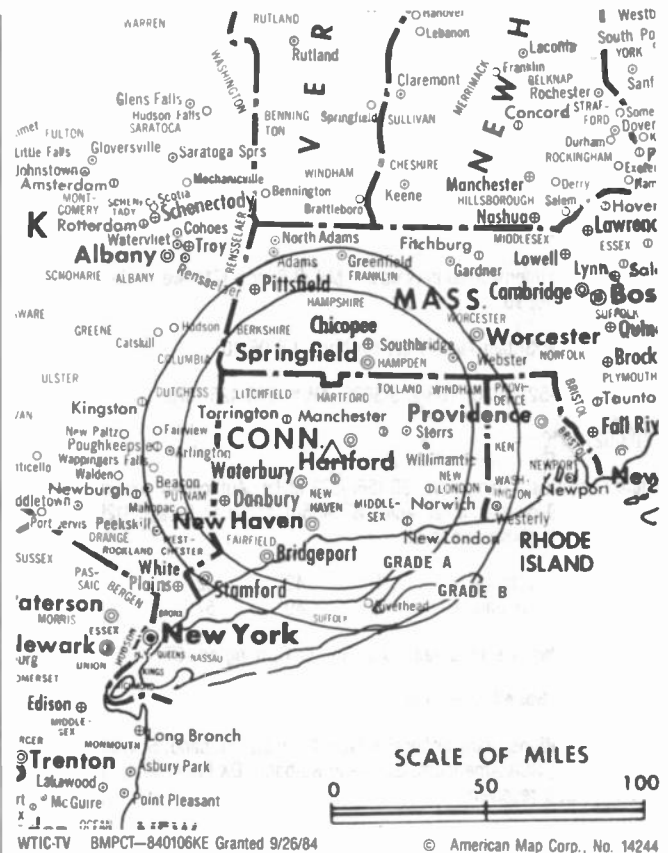
Personnel:

- ARNOLD L. CHASE, chairman.
- ED KARLIK, president & general manager.
- ROBERT GLUCK, general sales manager.
- GARY ZENOBI, local sales manager.
- KATHRYN BRIDGMAN, national sales manager.
- W. VINCENT BURKE, news director.
- MELANIE GERIG, program director.
- MIKE WATT, promotion director.
- JOHN HUNTER, business manager.
- JIM PERRY, chief engineer.

Highest 30 Sec. Rate: \$1000.

City of License: Hartford. **AOI:** Hartford-New Haven. **Rank:** 23.

Total Households: © MSI Consumer Market Data as of 1/1/89. TV Homes. TV% and Circulation © 1989 Arbitron. County coverage based on Arbitron study.



Net Weekly Circulation	State County	Total Households	TV Households	Households %
50% & Over	CONNECTICUT			
	Hartford	316,800	312,100	99
	Middlesex	52,500	51,600	98
	Tolland	41,900	41,100	98
Between 25-49%	CONNECTICUT			
	Litchfield	62,300	61,200	98
	New Haven	289,500	285,700	99
	New London	90,500	88,700	98
	Windham	36,000	35,300	98
Between 5-24%	MASSACHUSETTS			
	Franklin	27,300	26,500	97
	Hampden	168,500	166,100	99
	Hampshire	49,600	48,600	98
Station Totals	CONNECTICUT			
	Fairfield	300,700	297,300	99
	MASSACHUSETTS			
	Berkshire	55,100	54,200	98
NEW YORK				
Putnam	28,200	27,800	99	
Net Weekly Circulation (1989)		1,518,900	1,496,200	99
Average Daily Circulation (1989)				611,000
				206,600

Connecticut—New Britain-Hartford

WVIT

Ch. 30

Network Service: NBC.

Licensee: Viacom International Inc./Arsenal MSUB 8 Inc., 1211 Ave. of the Americas, New York, NY 10036.

Studio: 1422 New Britain Ave., West Hartford, CT 06110.

Telephones: 203-521-3030; 203-223-3603. **TWX:** 710-425-1078.

Fax: 203-521-3110.

Technical Facilities: Channel No. 30 (566-572 MHz). Authorized power: 3090-kw max. visual, 309-kw max. aural. Antenna: 1485-ft. above av. terrain, 1129-ft. above ground, 1849-ft. above sea level.

Latitude 41° 42' 02"
Longitude 72° 49' 57"

Transmitter: Rattlesnake Mountain, U.S. Rte. 6, Farmington, CT.

Multichannel TV Sound: Stereo only.

Satellite Earth Stations: Transmit/receive MCE, 2.3-meter Ku-band; Scientific-Atlanta, 7-meter C-band; RCA Americom, 3.5-meter Ku-band; DX Engineering, M/A-Com, Scientific-Atlanta receivers.

News Services: AP, NBC, UPI.

Ownership: Viacom Broadcasting. See Group Ownership of Television Stations.

Began Operation: February 13, 1953. Sale to present owner by Plains TV Corp. approved by FCC March 13, 1978 (*Television Digest*, Vol. 17:25). Sale to Plains by NBC approved Sept. 23, 1959 by FCC (Vol. 15:26, 28, 39). Sale to NBC of WKNB-TV-AM, by Julian Gross and associates approved Dec. 12, 1956 by FCC (Vol. 11:2, 9, 22, 26; 12:50).

Represented (sales): TeleRep Inc.

Represented (legal): Arent, Fox, Kintner, Plotkin & Kahn.

Represented (engineering): A. D. Ring & Associates, P.C.

Personnel:

- AL BOVA, vice president & general manager.
- MILDRED McNEILL, vice president, news & public affairs.
- AARON OLANDER, general sales manager.
- MARY ROSE McHUGH, national sales manager
- ROXANN NELSON, creative services manager.
- JOHN PALMER, program manager.
- BILL MENDOZA, production manager.
- TOM SEQUIN, business manager.
- ANITA FORD-SAUNDERS, public affairs director.
- NANCY GREER, marketing director.
- PAUL FREGA, news director.
- WILLIAM CANORA, chief engineer.

Highest 30 Sec. Rate: \$15,000.

NETWORK BASE HOURLY RATE: \$1,100.

City of License: New Britain. **ADI:** Hartford-New Haven. **Rank:** 23.

Total Households: © MSI Consumer Market Data as of 1/1/89. TV Homes, TV% and Circulation © 1989 Arbitron. County coverage based on Arbitron study.



WVIT BPT-5219 Granted 11/3/78

© American Map Corp., No. 14244

Net Weekly Circulation	State County	Total Households	TV Households	%
50% & Over	CONNECTICUT			
	Hartford	316,800	312,100	99
	Litchfield	62,300	61,200	98
	Middlesex	52,500	51,600	98
	New Haven	289,500	285,700	99
Between 25-49%	New London	90,500	88,700	98
	Tolland	41,900	41,100	98
Between 5-24%	MASSACHUSETTS			
	Hampden	168,500	166,100	99
Between 5-24%	CONNECTICUT			
	Fairfield	300,700	297,300	99
Between 5-24%	MASSACHUSETTS			
	Franklin	27,300	26,500	97
	Hampshire	49,600	48,600	98
Station Totals		1,435,600	1,414,200	99
Net Weekly Circulation (1989)			719,600	
Average Daily Circulation (1989)			336,600	

Our firm acted as financial advisor and broker in the 1978 sale of WVIT-TV

THE TED HEPBURN COMPANY

Ted Hepburn, President Todd Hepburn, Vice-President
325 Garden Road, Palm Beach, Florida 33480 (407) 853-8995
P.O. Box 42401, Cincinnati, Ohio 45242 (513) 791-8730

Connecticut—New Haven-Hartford

WTNH-TV

Ch. 8

Network Service: ABC.

Licensee: Cook Inlet Communications Corp., 2525 C St., Suite 500, Anchorage, AK 99503.

Studio: 8 Elm St., New Haven, CT 06510.

Hartford Bureau: 2 Capitol Ave., Hartford, CT.

Mailing Address: Box 1859, New Haven, CT 06508.

Telephone: 203-784-8888. TWX: 710-465-1193. Fax: 203-773-1292.

Technical Facilities: Channel No. 8 (180-186 MHz). Authorized power: 166-kw visual, 33.1-kw aural. Antenna: 1210-ft. above av. terrain, 909-ft. above ground, 1549-ft. above sea level.

Latitude 41° 25' 23"
Longitude 72° 57' 06"

Transmitter: Talmadge Rd., Mad Mare Mountain, Hamden, CT.

Multichannel TV Sound: Stereo and separate audio program.

Satellite Earth Stations: Transmit/receive Andrew, 4.5-meter C-band; Harris, 9-meter C-band; Andrew, 7.3-meter C-band; Andrew, 5.6-meter Ku-band; Andrew, DX Antenna, Harris, Avantek receivers.

News Services: ABC, AP, CNN, MediaLink, UPI.

Ownership: Cook Inlet Communications Corp., 100%. See Group Ownership of Television Stations.

Began Operation: June 15, 1948. Sale to present owners by Capital Cities Communications approved by FCC Nov. 14, 1985 (Television Digest, Vol. 25:30, 31). Sale to Capital Cities by Triangle Publications approved by FCC Feb. 24, 1971. Previous sale by Aldo DeDominicis-Patrick J. Goode interests approved June 20, 1956 (Television Digest, Vol. 12:21, 22, 25, 34).

Represented (sales): Katz Television.

Represented (legal): Wilmer, Cutler & Pickering.

Personnel:

LEWIS FREIFELD, general manager.
FRAN TIVALD, general sales manager.
TONY D'ANGELO, national sales manager.
BRUCE LAWRENCE, local sales manager.
LAWRENCE MANNE, program director.
BOB RUSSO, engineering manager.
LISA FRANCO, public affairs manager.
STEVE PERLER, business manager.
ROBERT FELDMAN, news director.
STAN ROMAN, operations manager.
CATHY GUGERTY, director of creative services.

Highest 30 Sec. Rate: \$10,000.

NETWORK BASE HOURLY RATE: \$3700.

City of License: New Haven. ADI: Hartford-New Haven. Rank: 23.

Total Households: © MSI Consumer Market Data as of 1/1/89. TV Homes, TV% and Circulation © 1989 Arbitron. County coverage based on Arbitron study.

Net Weekly Circulation	State County	Total Households	TV Households	Households %
50% & Over	CONNECTICUT Hartford	316,800	312,100	99



WTNH-TV BPCT-4582 Granted 5/17/76

© American Map Corp., 14244

Net Weekly Circulation	State County	Total Households	TV Households	Households %
50% & Over	CONNECTICUT			
	Litchfield	62,300	61,200	98
	Middlesex	52,500	51,600	98
	New Haven	289,500	285,700	99
	New London	90,500	88,700	98
	Tolland	41,900	41,100	98
Between 25-49%	CONNECTICUT			
	Fairfield	300,700	297,300	99
	Windham	36,000	35,300	98
Between 5-24%	MASSACHUSETTS			
	Hampden	168,500	166,100	99
	Hampshire	49,600	48,600	98
	NEW YORK			
	Putnam	28,200	27,800	99
	Suffolk	426,000	422,000	99
	RHODE ISLAND			
	Washington	37,200	36,600	98
Station Totals		1,899,700	1,874,100	99
Net Weekly Circulation (1989)			910,000	
Average Daily Circulation (1989)			485,600	

Need Broadcast TV or Cable TV Mail Labels From the Factbook?

Call Information Marketing Services
703-560-0710

Connecticut—New London

WTWS

Ch. 26

Network Service: None, independent.

Licensee: R & R Media Corp., Box 991, New London, CT 06320.

Studio: 216 Broad St., New London, CT 06320.

Telephone: 203-444-2626. **Telex:** 203-643-940. **Fax:** 203-440-2601.

Technical Facilities: Channel No. 26 (542-548 MHz). Authorized power: 2820-kw max. visual, 282-kw max. aural. Antenna: 1251-ft. above av. terrain, 1200-ft. above ground, 1501-ft. above sea level.

Latitude 41° 25' 05"
Longitude 72° 11' 55"

Transmitter: 1.3-mi. SE on Hwy. 85, Montville.

Satellite Earth Station: Pinzone; Pinzone, DX Engineering receivers.

News Services: Group W Newsfeed, UPI.

Ownership: R & R Media, 100%. R & R Media Ownership: Richard R. Rangoon, pres., 99%; James A. Kontoleon, v.p., 1%; Rod La Fountain, secy.

Began Operation: September 15, 1986.

Represented (sales): Independent TV Sales.

Represented (legal): Reddy, Begley & Martin.

Personnel:

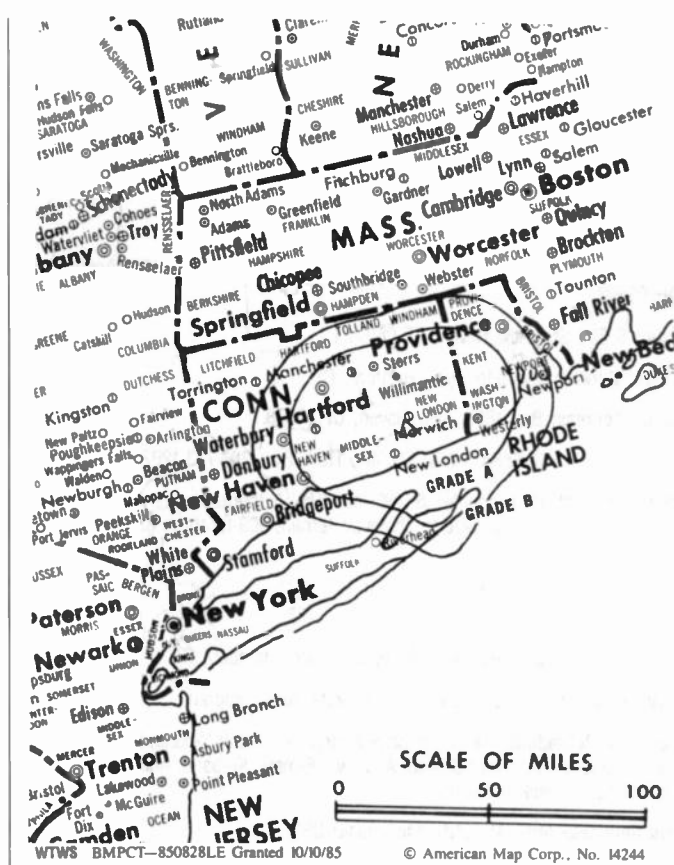
- JIM KONTOLEON, vice president & general manager.
- BRUCE FOX, local sales manager.
- STEVEN ELLIS, engineering director.
- JIM PARISI, news director.
- RALPH GUARDIANO, operations manager.
- LAURA SNELL, promotion director.
- NANCY GREENE, business manager.

Highest One Hour Rate: \$1000.

Highest 30 Sec. Rate: \$375.

City of License: New London. **AOI:** Hartford-New Haven. **Rank:** 23.

Total Households: © MSI Consumer Market Data as of 1/1/89. TV Homes, TV% and Circulation © 1989 Arbitron. County coverage based on Arbitron study.



Net Weekly Circulation	State County	Total Households	TV Households	%
Between 25-49%	CONNECTICUT			
	New London	90,500	88,700	98
Between 5-24%	CONNECTICUT			
	Middlesex	52,500	51,600	98
	Tolland	41,900	41,100	98
	Windham	36,000	35,300	98
	RHODE ISLAND			
	Washington	37,200	36,600	98
Station Totals		258,100	253,300	98
Net Weekly Circulation (1989)			91,700	
Average Daily Circulation (1989)			24,400	

Connecticut—Waterbury

WTXX

Ch. 20

Network Service: None, independent.

Licensee: Channel 20 Licensee Inc., 414 Meadow St., Waterbury, CT 06702.

Studio: 414 Meadow St., Waterbury, CT 06702.

Telephone: 203-575-2020.

Technical Facilities: Channel No. 20 (506-512 MHz). Authorized power: 2239-kw max. visual, 223.9-kw max. aural. Antenna: 1200-ft. above av. terrain, 1013-ft. above ground, 1749-ft. above sea level.

Latitude 41° 31' 04"
Longitude 73° 01' 07"

Transmitter: Peach Orchard Rd., 0.2-mi. N of Clark Hill Rd., near Prospect, CT.

Multichannel TV Sound: Stereo only.

Satellite Earth Stations: Scientific-Atlanta, 7-meter; M/A-Com, 3.7-meter Ku-band; Scientific-Atlanta, M/A-Com receivers.

Ownership: Renaissance Communications Corp. See Group Ownership of Television Stations.

Began Operation: September 4, 1953. Sale to present owners approved by FCC Nov. 9, 1981 (*Television Digest*, Vol. 21:18).

Represented (sales): MMT Sales Inc.

Represented (legal): Nixon, Hargrave, Devans & Doyle.

Represented (engineering): Jules Cohen & Associates.

Personnel:

- GEOFFREY ROSE, vice president & general manager.
- HARVEY ADELBERG, general sales manager.
- NANCY McCORMICK, program director.
- CHARLES ALLEN, chief engineer.

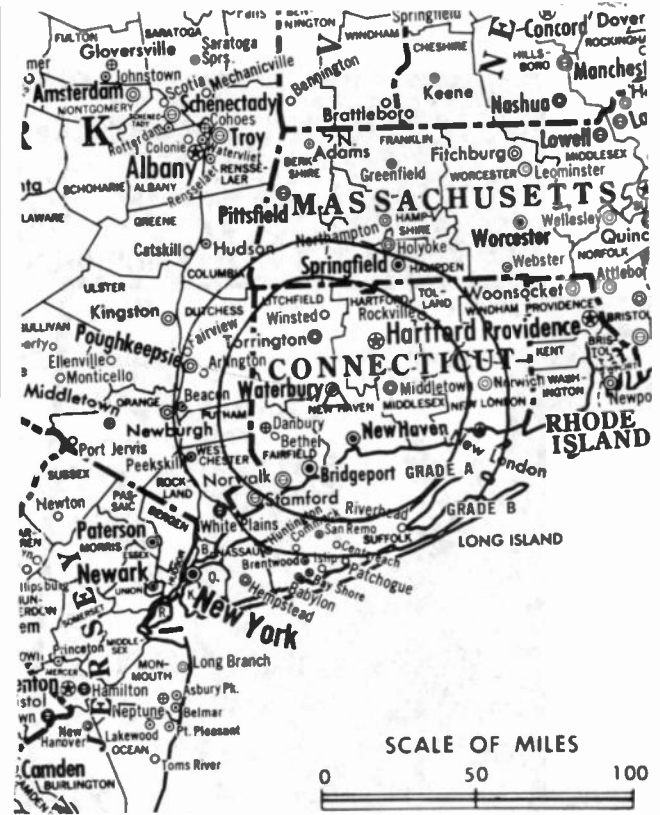
Highest One Hour Rate: \$6000.

Highest 30 Sec. Rate: \$1000.

City of License: Waterbury. **ADI:** Hartford-New Haven. **Rank:** 23.

Total Households: © MSI Consumer Market Data as of 1/1/89. TV Homes, TV% and Circulation © 1989 Arbitron. County coverage based on Arbitron study.

Net Weekly Circulation	State County	Total Households	TV Households	%
CONNECTICUT				
Between 25-49%	Fairfield	300,700	297,300	99
	Hartford	316,800	312,100	99
	Litchfield	62,300	61,200	98



WTXX BMPCT-820223KG Granted 3/11/82 © American Map Corp., 14244

Net Weekly Circulation	State County	Total Households	TV Households	%
Between 25-49%	Middlesex	52,500	51,600	98
	New Haven	289,500	285,700	99
	New London	90,500	88,700	98
	Tolland	41,900	41,100	98
	Windham	36,000	35,300	98
MASSACHUSETTS				
	Hampden	168,500	166,100	99
MASSACHUSETTS				
Between 5-24%	Hampshire	49,600	48,600	98
	NEW YORK			
	Putnam	28,200	27,800	99
	Suffolk	426,000	422,000	99
Station Totals		1,862,500	1,837,500	99
Net Weekly Circulation (1989)			552,600	
Average Daily Circulation (1989)			178,000	



Market	Arbitron ADI TV Households	Rank	Market Area Commercial TV Stations
Philadelphia, PA	2,642,500	4	KYW-TV (3), WCAU-TV (10), WFMZ-TV (69), WGBS-TV (57), WHSP (65), WMGM-TV (40), WPHL-TV (17), WPVI-TV (6), WTGI-TV (61), WTVE (51), WTXF-TV (29)
Baltimore, MD	916,300	22	WBAL-TV (11), WBFF (45), WHSW (24), WJZ-TV (13), WMAR-TV (2), WNUV-TV (54)
Salisbury, MD	90,600	163	WBOC-TV (16), WMDT (47)

THIS DATA IS AVAILABLE ON TAPE OR DISKETTE FOR USE ON YOUR OWN COMPUTER OR AS CUSTOMIZED REPORTS

Call Lynn Levine or Nancy Cramer
202-872-9200

Delaware Station Totals as of October 1, 1989

	VHF	UHF	TOTAL
Commercial Television Stations	0	1	1
Educational Television Stations	1	1	2
	1	2	3

Delaware—Wilmington

WTGI-TV

Ch. 61

Network Service: Telemundo.

Licensee: Delaware Valley Bcstrs. L.P., One Christina Plaza, 303 A St., Wilmington, DE 19801.

Studio: One Christina Plaza, 303 A St., Wilmington, DE 19801.

Telephone: 302-654-6161. **Fax:** 302-654-8561.

Technical Facilities: Channel No. 61 (752-758 MHz). Authorized power: 3000-kw max. visual, 300-kw max. aural. Antenna: 958-ft. above av. terrain, 950-ft. above ground, 1049-ft. above sea level.

Latitude 39° 41' 43"
Longitude 75° 17' 55"

Transmitter: Old Vespers Rd., 2.8-mi. NNE of Woodstown.

Multichannel TV Sound: Stereo only.

Satellite Earth Stations: AFC, 4.0-meter Ku-band; Vertex, 6.1-meter C-band.

Ownership: Elmer Lindale, chmn., 51%; Daniel G. Slape, 40%.

Began Operation: July 9, 1986.

Represented (sales): Telemundo.

Represented (legal): Gammon & Grange.

Represented (engineering): Mullaney Engineering Inc.

Personnel:

DANIEL G. SLAPE, general manager.
EVERETT G. PETTIECORD, station manager & program director.
URIEL RENDON, local sales manager.
DAN BOROWICZ, chief engineer.
PAT PIERANTOZZI, business manager.
LORI HILL, promotion & marketing coordinator.

Rates: On request.

City of License: Wilmington. **ADI:** Philadelphia. **Rank:** 4.



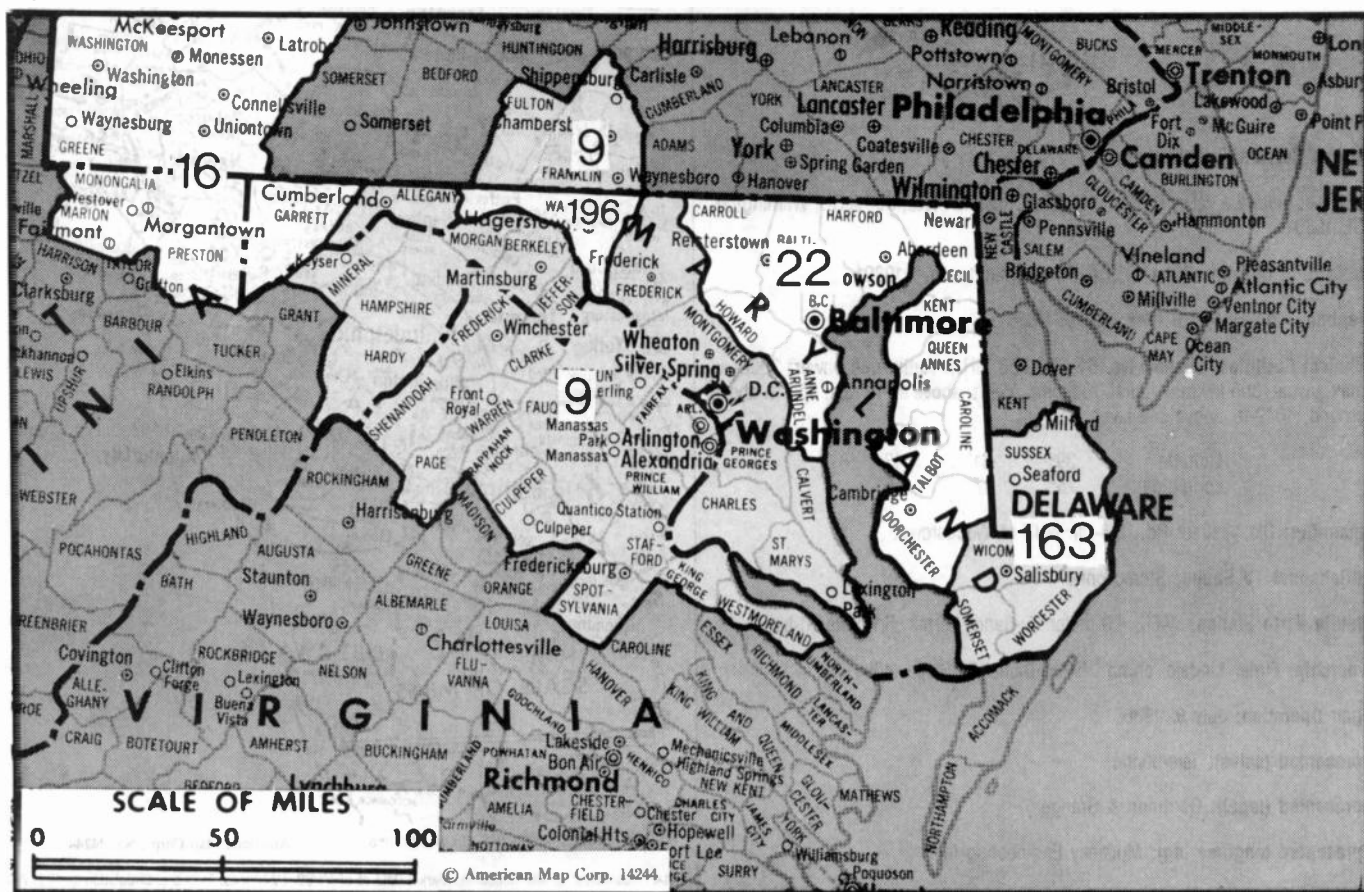
WTGI-TV BMPCT-860617KF Granted 6/27/86

© American Map Corp., No. 14244

Total Households: © MSI Consumer Market Data as of 1/1/89. TV Homes, TV% and Circulation © 1989 Arbitron. County coverage based on Arbitron study.

Net Weekly Circulation	State County	Total Households	TV Households	Households %
DELAWARE				
Between 5-24%	Kent	37,500	37,200	99
Station Totals		37,500	37,200	99
Net Weekly Circulation (1989)			14,000	
Average Daily Circulation (1989)			2,300	

District of Columbia



Market	Arbitron ADI TV Households	Rank	Market Area Commercial TV Stations
Washington, DC	1,638,900	9	WDCA-TV (20), WFTY (50), WJLA-TV (7), WRC-TV (4), WTKK (66), WTTG (5), WUSA (9)
Pittsburgh, PA	1,186,800	16	KDKA-TV (2), WPCB-TV (40), WPGH-TV (53), WPTT-TV (22), WPXI (11), WTAE-TV (4)
Baltimore, MD	916,300	22	WBAL-TV (11), WBFF (45), WHSV (24), WJZ-TV (13), WMAR-TV (2), WNUV-TV (54)
Salisbury, MD	90,600	163	WBOC-TV (16), WMDT (47)
Hagerstown, MD	41,200	196	WHAG-TV (25), WJAL (68)

State Cross Reference List

Communities that receive programs of stations that are located elsewhere.

WTKK, Washington See Manassas, VA

District of Columbia Station Totals as of October 1, 1989

	VHF	UHF	TOTAL
Commercial Television Stations	4	2	6
Educational Television Stations	0	2	2
	4	4	8

District of Columbia—Washington

WDCA-TV

Ch. 20

Network Service: None, independent.

Licensee: TVX of Washington Inc., 5202 River Rd., Bethesda, MD 20816.

Studio: 5202 River Rd., Bethesda, MD 20816.

Telephone: 301-654-2600.

Technical Facilities: Channel No. 20 (506-512 MHz). Authorized power: 4000-kw max. & 3090-kw horizontal visual, 400-kw max. & 309-kw horizontal aural. Antenna: 770-ft. above av. terrain, 809-ft. above ground, 1049-ft. above sea level.

Latitude 38° 57' 49.40"
Longitude 77° 06' 18.20"

Transmitter: 5202 River Rd., Bethesda, MD.

Multichannel TV Sound: Stereo only.

Satellite Earth Stations: Transmit/receive Harris, 9-meter C-band; Harris, 6-meter C-band; Harris, 3-meter C-band; AFC, 4-meter Ku-band; Harris receivers.

Ownership: TVX Broadcast Group, 100%. See Group Ownership of Television Stations.

Began Operation: April 20, 1966. Sale to Improvement Leasing Co. by Milton Grant & assoc. approved by FCC May 7, 1969 (Television Digest, Vol. 8:50; 9:19). Sale to Taft Television & Radio by Improvement Leasing Co. approved by FCC Aug. 16, 1979 (Vol. 18:18; 19:30, 33-36). Sale to present owner by Taft approved Feb. 20, 1987 (Vol. 27:9, 14, 15).

Represented (sales): Seltel Inc.

Represented (legal): McFadden, Evans & Sill.

Personnel:

- RICHARD H. WILLIAMS, general manager.
- HELEN FEINBLOOM, general sales manager.
- J. W. LINKENAUER, national sales manager.
- PEDRO PEREZ, chief engineer.
- MARK BURDETTE, local sales manager.
- KEM MAHER, program director.
- MARK FELDMAN, director, marketing & promotion.

Rates: On request.

City of License: Washington. ADI: Washington, DC. Rank: 9.

Total Households: © MSI Consumer Market Data as of 1/1/89. TV Homes, TV% and Circulation © 1989 Arbitron. County coverage based on Arbitron study.

Net Weekly Circulation	State County	Total Households	TV Households	%
50% & Over	DISTRICT OF COLUMBIA			
	Dist Of Columbia	253,200	250,700	99
	MARYLAND			
	Calvert	15,100	14,900	99
Charles	29,000	28,700	99	
Prince Georges	243,300	242,400	100	
Between 25-49%	WEST VIRGINIA			
	Mineral	10,300	10,200	99
	MARYLAND			
	Allegany	29,000	28,700	99
	Anne Arundel	145,500	144,800	100
	Frederick	47,200	46,900	99
	Howard	57,700	57,500	100
	Montgomery	257,300	256,400	100
	Queen Annes	11,100	11,000	99
	St Marys	23,100	22,900	99
	Talbot	11,400	11,300	99
	Washington	41,400	41,100	99
	Wicomico	26,600	26,400	99
PENNSYLVANIA	Franklin	45,300	43,900	97
	VIRGINIA			
Albemarle	40,200	39,500	98	
Arlington	131,700	131,000	100	



WDCA-TV BPCT-4374 Granted 10/5/70 © American Map Corp., No. 14244

Net Weekly Circulation	State County	Total Households	TV Households	%
Between 25-49%	Culpeper	8,700	8,600	99
	Fairfax	274,100	273,100	100
	Fauquier	15,200	15,000	99
	Frederick	21,300	21,100	99
	King George	4,200	4,100	99
	Loudoun	24,900	24,600	99
	Prince William	64,300	64,000	99
	Spotsylvania	20,900	20,700	99
	Stafford	16,800	16,600	99
	Warren	9,200	9,000	98
	Westmoreland	5,900	5,800	98
	Hampton City	44,500	44,200	99
	Newport News City	58,900	58,600	99
	Va Beach City	116,500	115,800	99
Between 5-24%	WEST VIRGINIA			
	Berkeley	20,300	20,100	99
	MARYLAND			
	Baltimore	259,800	258,700	100
	Caroline	9,200	9,100	99
	Carroll	40,100	39,900	100
	Cecil	23,700	23,600	100
	Dorchester	11,500	11,300	99
	Harford	55,600	55,300	99
	Kent	6,600	6,500	98
Baltimore City	282,200	280,900	100	
PENNSYLVANIA	Adams	25,600	25,000	98
	Fulton	5,500	5,300	96
	VIRGINIA			
Caroline	6,500	6,400	98	
Clarke	4,000	4,000	100	
Dinwiddie	21,500	21,200	99	

(Continued on page A-219)

Station Totals	3,248,300	3,225,500	99
Net Weekly Circulation (1989)		1,111,900	
Average Daily Circulation (1989)		378,800	

District of Columbia—Washington

WFTY

Ch. 50

Network Service: None, independent.

Licensee: Channel 50 Inc., 12276 Wilkins Ave., Rockville, MD 20852.

Studio: 12276 Wilkins Ave., Rockville, MD 20852.

Telephone: 301-230-1550.

Technical Facilities: Channel No. 50 (686-692 MHz). Authorized power: 2450-kw max. & 1860-kw horizontal visual, 245-kw max. & 186-kw horizontal aural. Antenna: 570-ft. above av. terrain, 509-ft. above ground, 797-ft. above sea level.

Latitude 38° 57' 44"
Longitude 77° 01' 36"

Holds CP for change to 2438-kw max. visual, 810-ft. above av. terrain, 732-ft. above ground, 1020-ft. above sea level. BMPCT-871109KG.

Transmitter: NW Corner of 9th & Peabody, Washington.

Satellite Earth Stations: Scientific-Atlanta, 4-meter C-band; ADM, 3-meter C-band.

Ownership: Corridor Broadcasting Corp., 100%. See Group Ownership of Television Stations.

Began Operation: November 1, 1981. Sale to present owners by Theodore S. Ledbetter Jr. approved by FCC Jan. 17, 1985.

Represented (sales): Adam Young Inc.

Represented (legal): Patton, Boggs & Blow.

Personnel:

- NOLANDA HILL, chairman of the board & president.
- ANDREW M. OCKERSHAUSEN, general manager.
- LISA BRANNOCK, exec. vice president & station manager.
- KENNETH WHITE, vice president & chief financial officer.
- EDDIE SACHS, local sales manager.
- DON HAZEN, vice president, engineering & operations.
- JIM LANGE, chief engineer.
- TERRI ANDERSON, promotion director.
- HERBERT WILLIS, business manager.

Highest One Hour Rate: \$3600.

Highest 30 Sec. Rate: \$425.

City of License: Washington. **ADI:** Washington, DC. **Rank:** 9.

Total Households: © MSI Consumer Market Data as of 1/1/89. TV Homes, TV% and Circulation © 1989 Arbitron. County coverage based on Arbitron study.

Net Weekly Circulation	State County	Total Households	TV Households	Households %
Between 25-49%	DISTRICT OF COLUMBIA			
	Dist Of Columbia	253,200	250,700	99
Between 5-24%	MARYLAND			
	Anne Arundel	145,500	144,800	100
	Calvert	15,100	14,900	99
	Charles	29,000	28,700	99



WFTY BMPCT-871109KG Granted 1/27/88 © American Map Corp., No. 14244

Net Weekly Circulation	State County	Total Households	TV Households	Households %
Between 5-24%	Dorchester	11,500	11,300	99
	Frederick	47,200	46,900	99
	Howard	57,700	57,500	100
	Montgomery	257,300	256,400	100
	Prince Georges	243,300	242,400	100
	Queen Annes	11,100	11,000	99
	St Marys	23,100	22,900	99
	Baltimore City	282,200	280,900	100
	VIRGINIA			
	Arlington	131,700	131,000	100
	Clarke	4,000	4,000	100
	Fairfax	274,100	273,100	100
	Fauquier	15,200	15,000	99
	Frederick	21,300	21,100	99
	King George	4,200	4,100	99
	Loudoun	24,900	24,600	99
	Prince William	64,300	64,000	99
Station Totals		1,915,900	1,905,300	99
Net Weekly Circulation (1989)			316,600	
Average Daily Circulation (1989)			82,900	

District of Columbia—Washington

WJLA-TV

Ch. 7

Network Service: ABC.

Licensee: WJLA Inc., 3007 Tilden St. NW, Washington, DC 20008.

Studio: 3007 Tilden St. NW, Washington, DC 20008.

Telephone: 202-364-7777. **TWX:** 710-822-9505. **Fax:** 202-364-1943.

Technical Facilities: Channel No. 7 (174-180 MHz). Authorized power: 316-kw visual, 48-kw aural. Antenna: 770-ft. above av. terrain, 640-ft. above ground, 1049-ft. above sea level.

Latitude 38° 57' 01"
Longitude 77° 04' 47"

Transmitter: 4010 Chesapeake St. NW.

Satellite Earth Station: Satcom Technologies, 5.5-meter Ku-band; Microdyne receivers.

News Services: AP, UPI.

Ownership: Allbritton Communications Co. See Group Ownership of Television Stations.

Began Operation: October 3, 1947.

Represented (sales): Petry Television Inc.

Represented (legal): Hogan & Hartson.

Personnel:

- MICHAEL MOORE, president & chief executive officer.
- JOHN C. LONG, executive vice president & general manager.
- JANE E. COHEN, vice president, operations.
- JOHN TOLLEFSON, vice president & director of engineering.
- THURSA THOMAS, vice president, communications.
- JOSEPH DeIGROSSO, vice president & director of sales.
- BILL HAIGHT, local sales manager.
- BOB CASAZZA, vice president, marketing & promotion.
- BONNIE RANDOLPH, manager, finance & administration.
- JOYCE KRAVITZ, director of public relations.
- ROB REICHLUM, news director.

Highest One Hour Rate: \$50,000.

Highest 30 Sec. Rate: \$25,000.

NETWORK BASE HOURLY RATE: \$2550.

City of License: Washington. **ADI:** Washington, DC. **Rank:** 9.

Total Households: © MSI Consumer Market Data as of 1/1/89. TV Homes, TV% and Circulation © 1989 Arbitron. County coverage based on Arbitron study.

Net Weekly Circulation	State County	Total Households	TV Households	Households %	
50% & Over	DISTRICT OF COLUMBIA				
		Dist Of Columbia	253,200	250,700	99
	MARYLAND				
		Allegany	29,000	28,700	99
		Calvert	15,100	14,900	99
		Charles	29,000	28,700	99
		Frederick	47,200	46,900	99
		Howard	57,700	57,500	100
		Montgomery	257,300	256,400	100
		Prince Georges	243,300	242,400	100
		St Marys	23,100	22,900	99
		Washington	41,400	41,100	99
	VIRGINIA				
		Arlington	131,700	131,000	100
		Clarke	4,000	4,000	100
	Culpeper	8,700	8,600	99	
	Fairfax	274,100	273,100	100	
	Fauquier	15,200	15,000	99	
	Frederick	21,300	21,100	99	
	King George	4,200	4,100	99	
	Loudoun	24,900	24,600	99	



WJLA-TV BMAPCT-7405 Granted 7/25/72 © American Map Corp., 14244

Net Weekly Circulation	State County	Total Households	TV Households	Households %
50% & Over	Prince William	64,300	64,000	99
	Rappahannock	2,600	2,600	100
	Spotsylvania	20,900	20,700	99
	Stafford	16,800	16,600	99
	Warren	9,200	9,000	98
	Westmoreland	5,900	5,800	98
WEST VIRGINIA				
	Berkeley	20,300	20,100	99
	Jefferson	12,700	12,600	99
	Mineral	10,300	10,200	99
MARYLAND				
Between 25-49%	Anne Arundel	145,500	144,800	100
	Carroll	40,100	39,900	100
	Queen Annes	11,100	11,000	99
	Talbot	11,400	11,300	99
PENNSYLVANIA				
	Franklin	45,300	43,900	97
	Fulton	5,500	5,300	96
VIRGINIA				
	Madison	3,900	3,800	97
	Page	7,700	7,700	100
	Shenandoah	11,400	11,300	99
WEST VIRGINIA				
	Hampshire	6,000	5,900	98
	Hardy	3,700	3,600	97
	Morgan	4,500	4,400	98

Net Weekly Circulation	State County	Total Households	TV Households	Households %
Between 5-24%	MARYLAND			
	Baltimore	259,800	258,700	100
	Caroline	9,200	9,100	99
	Dorchester	11,500	11,300	99
	Harford	55,600	55,300	99
	Kent	6,600	6,500	98

(Continued on page A-219)

Station Totals	2,720,100	2,701,200	99
Net Weekly Circulation (1989)		1,589,400	
Average Daily Circulation (1989)		846,300	

District of Columbia—Washington

WRC-TV

Ch. 4

Network Service: NBC.

Licensee: NBC Subsidiary Inc. 5, 4001 Nebraska Ave. NW, Washington, DC 20016.

Studio: 4001 Nebraska Ave. NW, Washington, DC 20016.

Telephone: 202-885-4000. **TWX:** 202-965-0804.

Technical Facilities: Channel No. 4 (66-72 MHz). Authorized power: 100-kw visual, 15.1-kw aural. Antenna: 570-ft. above av. terrain, 458-ft. above ground, 849-ft. above sea level.

Latitude 38° 56' 23.80"
Longitude 77° 04' 53.50"

Holds CP for change to 627-ft. above av. terrain, 469-ft. above ground, 856-ft. above sea level. BPCT-890316KE.

Transmitter: 4001 Nebraska Ave. NW.

Satellite Earth Stations: Scientific-Atlanta, 7-meter; Scientific-Atlanta, 5-meter.

News Services: AP, UPI, NBC.

Ownership: National Broadcasting Co., 100%. See Group Ownership of Television Stations.

Began Operation: June 27, 1947.

Represented (sales): NBC TV Spot Sales.

Personnel:

ALLAN HORLICK, vice president & general manager.
LARRY SPERO, sales director.
THOMAS MANN, director, facilities & engineering.
STEPHEN DICKLER, sales manager.
MARGARET McNALLY, sales manager.
KATHLEEN McCAMPBELL, director, programming.
JACK ABERNATHY, director, broadcast operations & finance.
CAROL BAKER, director, operations & engineering production.
RICHARD GOGGIN, director, advertising & promotion.
PAUL BESSON, director, employe relations.
BRET MARCUS, director, news.
WENDY WHITE, managing editor.

Rates: On request.

NETWORK BASE HOURLY RATE: \$2150.

City of License: Washington. **ADI:** Washington, DC. **Rank:** 9.

Total Households: © MSI Consumer Market Data as of 1/1/89. TV Homes, TV% and Circulation © 1989 Arbitron. County coverage based on Arbitron study.

Net Weekly Circulation	State County	Total Households	TV Households	%	
50% & Over	DISTRICT OF COLUMBIA				
		Dist Of Columbia	253,200	250,700	99
	MARYLAND				
		Calvert	15,100	14,900	99
		Charles	29,000	28,700	99
		Frederick	47,200	46,900	99
		Howard	57,700	57,500	100
		Montgomery	257,300	256,400	100
		Prince Georges	243,300	242,400	100
		St Marys	23,100	22,900	99
		Washington	41,400	41,100	99
	VIRGINIA				
		Arlington	131,700	131,000	100
		Clarke	4,000	4,000	100
		Culpeper	8,700	8,600	99
	Fairfax	274,100	273,100	100	
	Fauquier	15,200	15,000	99	
	Frederick	21,300	21,100	99	
	King George	4,200	4,100	99	
	Loudoun	24,900	24,600	99	
	Prince William	64,300	64,000	99	



WRC-TV BPCT-890316KE Granted 6/28/89

© American Map Corp., No. 14244

Net Weekly Circulation	State County	Total Households	TV Households	%	
50% & Over	MARYLAND				
		Rappahannock	2,600	2,600	100
		Shenandoah	11,400	11,300	99
		Spotsylvania	20,900	20,700	99
		Stafford	16,800	16,600	99
		Warren	9,200	9,000	98
		Westmoreland	5,900	5,800	98
	WEST VIRGINIA				
		Berkeley	20,300	20,100	99
		Jefferson	12,700	12,600	99
Between 25-49%	MARYLAND				
		Anne Arundel	145,500	144,800	100
		Carroll	40,100	39,900	100
		Dorchester	11,500	11,300	99
		Kent	6,600	6,500	98
		Queen Annes	11,100	11,000	99
		Talbot	11,400	11,300	99
		Wicomico	26,600	26,400	99
	VIRGINIA				
		Madison	3,900	3,800	97
	Page	7,700	7,700	100	
	Rockingham	28,300	27,900	99	
WEST VIRGINIA					
	Hampshire	6,000	5,900	98	
	Hardy	3,700	3,600	97	
	Morgan	4,500	4,400	98	
Between 5-24%	MARYLAND				
		Baltimore	259,800	258,700	100
		Caroline	9,200	9,100	99
		Harford	55,600	55,300	99
		Somerset	6,900	6,800	99
		Baltimore City	282,200	280,900	100
(Continued on page A-219)					
Station Totals		2,667,200	2,649,200	99	
Net Weekly Circulation (1989)				1,563,700	
Average Daily Circulation (1989)				840,000	

District of Columbia—Washington

WUSA

Ch. 9

Network Service: CBS.

Licensee: Gannett Co. Inc., Broadcast House, 4001 Brandywine St. NW, Washington, DC 20016.

Studio: 4001 Brandywine St. NW, Washington, DC 20016.

Telephone: 202-364-3900. TWX: 710-822-9776. Fax: 202-966-7948.

Technical Facilities: Channel No. 9 (186-192 MHz). Authorized power: 316-kw visual, 31.6-kw aural. Antenna: 770-ft. above av. terrain, 640-ft. above ground, 1049-ft. above sea level.

Latitude 38° 57' 01"
Longitude 77° 04' 47"

Transmitter: Broadcast House.

Satellite Earth Stations: Scientific-Atlanta, 7-meter C-band; Scientific-Atlanta, 4.5-meter C-band; Harris, 6.1-meter C-band; Harris, 4.5-meter Ku-band; Harris, Scientific-Atlanta receivers.

News Services: AP, UPI, Reuters, Western Union Weather.

Ownership: Gannett Co. Inc., 100%. See Group Ownership & Newspaper Ownership of TV Stations.

Began Operation: January 16, 1949 as WOIC. Sold to CBS (45%) and Washington Post (55%) August 1950 (Television Digest, Vol. 6:25). Washington Post acquired 100% in October 1954 (Vol. 10:42). Exchange for WWJ-TV (now WDIV), Detroit, MI approved by FCC May 18, 1978 (Vol. 17:58; 18:21). Sale by Evening News Assn. to present owner approved Jan. 13, 1986.

Represented (sales): Blair Television.

Represented (legal): Pierson, Ball & Dowd.

Personnel:

- HENRY K. YAGGI III, president & general manager.
- LAWRENCE P. HERBSTER, vice president, business affairs.
- DAVID PEARCE, vice president, news.
- SANDRA BUTLER-JONES, vice president, broadcast operations.
- LEON ANGLIN, vice president & chief engineer.
- STEPHEN COOK, general sales manager.
- PAUL TRELSTAD, local sales manager.
- LYNN BEALL, national sales manager.
- JAMES MARTIN, operations manager.
- LOUISE ABERNATHY, personnel manager.
- DIANE DIGIT, public relations manager.
- MARK DeSANTIS, promotion manager.
- KHALIM PIANKHI, manager, community affairs.
- KEVIN O'TOOL, controller.

Highest 30 Sec. Rate: \$8000.

NETWORK BASE HOURLY RATE: \$2350.

City of License: Washington. ADI: Washington, DC. Rank: 9.

Total Households: © MSI Consumer Market Data as of 1/1/89. TV Homes, TV% and Circulation © 1989 Arbitron. County coverage based on Arbitron study.

Net Weekly Circulation	State County	Total Households	TV Households	Households %	
50% & Over	DISTRICT OF COLUMBIA				
		Dist Of Columbia	253,200	250,700	99
	MARYLAND				
		Allegany	29,000	28,700	99
		Calvert	15,100	14,900	99
		Charles	29,000	28,700	99
		Frederick	47,200	46,900	99
		Howard	57,700	57,500	100
		Montgomery	257,300	256,400	100
		Prince Georges	243,300	242,400	100
	St Marys	23,100	22,900	99	
	Washington	41,400	41,100	99	



WUSA BMPCT-7389 Granted 8/17/72

©American Map Corp., 14244

Net Weekly Circulation	State County	Total Households	TV Households	Households %	
50% & Over	VIRGINIA				
		Arlington	131,700	131,000	100
		Clarke	4,000	4,000	100
		Culpeper	8,700	8,600	99
		Fairfax	274,100	273,100	100
		Fauquier	15,200	15,000	99
		Frederick	21,300	21,100	99
		King George	4,200	4,100	99
		Loudoun	24,900	24,600	99
		Page	7,700	7,700	100
		Prince William	64,300	64,000	99
		Rappahannock	2,600	2,600	100
		Rockingham	28,300	27,900	99
		Shenandoah	11,400	11,300	99
		Spotsylvania	20,900	20,700	99
		Stafford	16,800	16,600	99
		Warren	9,200	9,000	98
	Westmoreland	5,900	5,800	98	
Between 25-49%	WEST VIRGINIA				
		Berkeley	20,300	20,100	99
		Hardy	3,700	3,600	97
		Jefferson	12,700	12,600	99
		Mineral	10,300	10,200	99
		Morgan	4,500	4,400	98
	MARYLAND				
	Anne Arundel	145,500	144,800	100	
	Carroll	40,100	39,900	100	
	Queen Annes	11,100	11,000	99	
	Talbot	11,400	11,300	99	
PENNSYLVANIA					
	Franklin	45,300	43,900	97	

(Continued on page A-219)

Station Totals	2,726,700	2,707,600	99
Net Weekly Circulation (1989)		1,608,200	
Average Daily Circulation (1989)		899,000	

District of Columbia—Washington

WTTG

Ch. 5

Network Service: Fox.

Licensee: Fox Television Stations Inc., 5151 Wisconsin Ave. NW, Washington, DC 20016.

Studio: 5151 Wisconsin Ave. NW, Washington, DC 20016.

Telephone: 202-244-5151. **TWX:** 910-881-5757. **Fax:** 202-244-1745.

Technical Facilities: Channel No. 5 (76-82 MHz). Authorized power: 100-kw visual, 15-kw aural. Antenna: 770-ft. above av. terrain, 705-ft. above ground, 1049-ft. above sea level.

Latitude 38° 57' 21"
Longitude 77° 04' 57"

Transmitter: 5151 Wisconsin Ave. NW, Washington.

Multichannel TV Sound: Stereo only.

Satellite Earth Stations: Microdyne, 10-meter; Microdyne, 5-meter; Microdyne receivers.

News Services: AP, UPI.

Ownership: Fox Television Stations Inc. See Group Ownership of Television Stations.

Began Operation: January 1, 1947. Sale by Metromedia Inc. to present owner approved by FCC Nov. 14, 1985.

Represented (sales): TeleRep Inc.

Personnel:

- THOMAS HERWITZ, vice president & general manager.
- MICHAEL WORTSMAN, vice president & general sales manager.
- JOSEPH SAIITA, station manager & news director.
- LINDY SPERO, vice president & director, creative services.
- BILL CUNNINGHAM, vice president & business manager.
- GARY QUINN, chief engineer.
- RICK GOLD, local sales manager.
- PETER PAISLEY, local sales manager.
- GINGER KRAUS, national sales manager.
- GLENN DYER, program director.
- DEBORAH DUGAN, director, public services.
- PAM SENUA, director, research.
- MARK POERTNER, production manager.
- DONNA HARRIS, traffic manager.

City of License: Washington. **ADI:** Washington, DC. **Rank:** 9.

Total Households: © MSI Consumer Market Data as of 1/1/89. TV Homes, TV% and Circulation © 1989 Arbitron. County coverage based on Arbitron study.

Net Weekly Circulation	State County	Total Households	TV Households	%
50% & Over	DISTRICT OF COLUMBIA			
	Dist Of Columbia	253,200	250,700	99
	MARYLAND			
	Allegany	29,000	28,700	99
	Anne Arundel	145,500	144,800	100
	Calvert	15,100	14,900	99
	Caroline	9,200	9,100	99
	Carroll	40,100	39,900	100
	Charles	29,000	28,700	99
	Dorchester	11,500	11,300	99
	Frederick	47,200	46,900	99
	Howard	57,700	57,500	100
	Montgomery	257,300	256,400	100
	Prince Georges	243,300	242,400	100
	St Marys	23,100	22,900	99
	Talbot	11,400	11,300	99
	Washington	41,400	41,100	99
	Worcester	14,900	14,600	98
	PENNSYLVANIA			
	Fulton	5,500	5,300	96
	VIRGINIA			
	Arlington	131,700	131,000	100
Clarke	4,000	4,000	100	
Culpeper	8,700	8,600	99	
Essex	3,200	3,100	97	
Fairfax	274,100	273,100	100	



WTTG BMPCT-5854 Granted 6/25/63 © American Map Corp., 14244

Net Weekly Circulation	State County	Total Households	TV Households	%
50% & Over	Fauquier	15,200	15,000	99
	Frederick	21,300	21,100	99
	King George	4,200	4,100	99
	Loudoun	24,900	24,600	99
	Page	7,700	7,700	100
	Prince William	64,300	64,000	99
	Rappahannock	2,600	2,600	100
	Rockingham	28,300	27,900	99
	Shenandoah	11,400	11,300	99
	Spotsylvania	20,900	20,700	99
	Stafford	16,800	16,600	99
	Warren	9,200	9,000	98
	Westmoreland	5,900	5,800	98
	WEST VIRGINIA			
	Berkeley	20,300	20,100	99
	Hampshire	6,000	5,900	98
	Jefferson	12,700	12,600	99
	Mineral	10,300	10,200	99
Morgan	4,500	4,400	98	
Between 25-49%	DELAWARE			
	Sussex	42,300	41,800	99
	MARYLAND			
	Baltimore	259,800	258,700	100
	Harford	55,600	55,300	99
	Kent	6,600	6,500	98
	Queen Annes	11,100	11,000	99
	Somerset	6,900	6,800	99
	Wicomico	26,600	26,400	99
	NORTH CAROLINA			
Cumberland	86,500	85,500	99	
(Continued on page A-219)				
Station Totals		4,383,200	4,345,900	99
Net Weekly Circulation (1989)			2,011,700	
Average Daily Circulation (1989)			870,000	

District of Columbia

WJLA-TV, Washington (Arbitron Data Continued)

Net Weekly Circulation	State County	Total Households	TV Households Households %
Between 5-24%	MARYLAND		
	Wicomico	26,600	26,400 99
	Baltimore City	282,200	280,900 100
	PENNSYLVANIA		
	Adams	25,600	25,000 98
	Bedford	17,700	17,200 97
	VIRGINIA		
	Augusta	33,400	33,000 99
	Caroline	6,500	6,400 98
	Essex	3,200	3,100 97
	Louisa	6,900	6,800 98
	Orange	7,500	7,400 98
	Rockingham	28,300	27,900 99

WRC-TV, Washington (Arbitron Data Continued)

Net Weekly Circulation	State County	Total Households	TV Households Households %
Between 5-24%	PENNSYLVANIA		
	Adams	25,600	25,000 98
	Franklin	45,300	43,900 97
	Fulton	5,500	5,300 96
	VIRGINIA		
	Augusta	33,400	33,000 99
	Caroline	6,500	6,400 98
	Essex	3,200	3,100 97
	Northumberland	4,100	4,100 99
	Orange	7,500	7,400 98

WDCA-TV, Washington (Arbitron Data Continued)

Net Weekly Circulation	State County	Total Households	TV Households Households %
Between 5-24%	VIRGINIA		
	Greene	3,200	3,100 97
	Henrico	77,400	76,700 99
	Madison	3,900	3,800 97
	Page	7,700	7,700 100
	Pittsylvania	40,700	40,200 99
	Prince George	15,500	15,400 99
	Rappahannock	2,600	2,600 100
	Rockbridge	10,300	10,200 99
	Rockingham	28,300	27,900 99
	Shenandoah	11,400	11,300 99
	York	16,700	16,500 99
	Norfolk City	93,700	92,900 99
	Portsmouth City	40,100	39,800 99
	WEST VIRGINIA		
	Hardy	3,700	3,600 97
	Jefferson	12,700	12,600 99
	Morgan	4,500	4,400 98

WUSA, Washington (Arbitron Data Continued)

Net Weekly Circulation	State County	Total Households	TV Households Households %	
Between 25-49%	VIRGINIA			
	Albemarle	40,200	39,500 98	
	Augusta	33,400	33,000 99	
	Madison	3,900	3,800 97	
	Northumberland	4,100	4,100 99	
	WEST VIRGINIA			
	Grant	3,600	3,500 97	
	Hampshire	6,000	5,900 98	
	Between 5-24%	MARYLAND		
		Baltimore	259,800	258,700 100
Caroline	9,200	9,100 99		

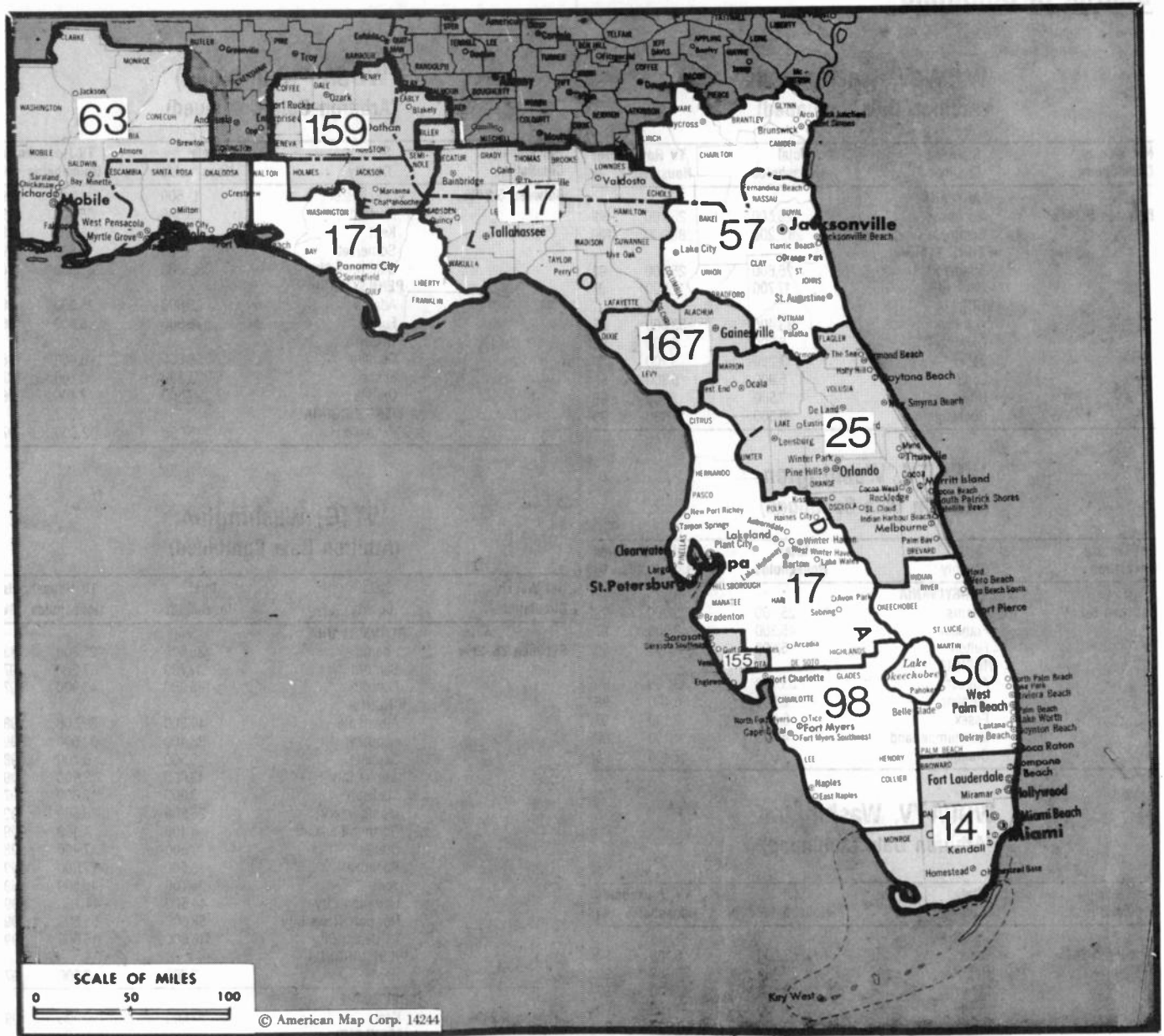
WUSA—(Continued) (Arbitron Data Continued)

Net Weekly Circulation	State County	Total Households	TV Households Households %
Between 5-24%	Dorchester	11,500	11,300 99
	Harford	55,600	55,300 99
	Kent	6,600	6,500 98
	Somerset	6,900	6,800 99
	Baltimore City	282,200	280,900 100
	PENNSYLVANIA		
	Adams	25,600	25,000 98
	Fulton	5,500	5,300 96
	VIRGINIA		
	Caroline	6,500	6,400 98
	Essex	3,200	3,100 97
	Orange	7,500	7,400 98
	WEST VIRGINIA		
	Pendleton	3,000	2,900 97

WTTG, Washington (Arbitron Data Continued)

Net Weekly Circulation	State County	Total Households	TV Households Households %
Between 25-49%	PENNSYLVANIA		
	Adams	25,600	25,000 98
	Bedford	17,700	17,200 97
	Franklin	45,300	43,900 97
	VIRGINIA		
	Albemarle	40,200	39,500 98
	Augusta	33,400	33,000 99
	Caroline	6,500	6,400 98
	James City	13,000	12,900 99
	Madison	3,900	3,800 97
	Montgomery	26,800	26,500 99
	Northumberland	4,100	4,100 99
	Orange	7,500	7,400 98
	Roanoke	78,500	77,800 99
	York	16,700	16,500 99
	Hampton City	44,500	44,200 99
	Newport News City	58,900	58,600 99
	Va Beach City	116,500	115,800 99
	WEST VIRGINIA		
	Hardy	3,700	3,600 97

Between 5-24%	DELAWARE		
	Kent	37,500	37,200 99
	MARYLAND		
	Cecil	23,700	23,600 100
	Baltimore City	282,200	280,900 100
	NORTH CAROLINA		
	Craven	30,000	29,700 99
	Edgecombe	20,700	20,500 99
	Nash	27,400	27,000 99
	Pitt	38,100	37,600 99
	Wake	145,600	144,300 99
	PENNSYLVANIA		
	Cumberland	72,600	71,400 98
	Huntingdon	15,400	15,000 97
	York	125,900	123,700 98
	SOUTH CAROLINA		
	Lexington	64,400	63,500 99
	Richland	100,200	99,000 99
	VIRGINIA		
	Accomack	11,800	11,500 98
	Dinwiddie	21,500	21,200 99
	Greene	3,200	3,100 97
	Hanover	19,200	18,900 98
	Henrico	77,400	76,700 99
	Henry	28,100	27,800 99
	Prince George	15,500	15,400 99
	Richmond	2,600	2,600 100
	Rockbridge	10,300	10,200 99
	Norfolk City	93,700	92,900 99
	Portsmouth City	40,100	39,800 99
	Richmond City	88,700	87,900 99
	WEST VIRGINIA		
	Grant	3,600	3,500 97
Pendleton	3,000	2,900 97	



Market	Arbitron A01 TV Households	Rank	Market Area Commercial TV Stations
Miami, FL.....	1,259,900	14	WBFS-TV (33), WCIX (6), WDZL (39), WHFT (45), WLTV (23), WPLG (10), WSCV (51), WSVN (7), WTVJ (4), WYHS (69)
Tampa-St. Petersburg, FL.....	1,161,600	17	WBHS (50), WCLF (22), WFLA-TV (8), WFTS (28), WTMV (32), WTOG (44), WTSP-TV (10), WTVT (13)
Orlando-Daytona Beach-Melbourne, FL.....	827,500	25	WACX (55), WAYK (56), WAYQ (26), WBSF (43), WCPX-TV (6), WESH (2), WFTV (9), WKCF (68), WOFL (35), WTGL-TV (52)
West Palm Beach-Fort Pierce-Vero Beach, FL.....	490,100	50	WFLX (29), WPEC (12), WPTV (5), WTVX (34)
Jacksonville, FL.....	449,800	57	WAWS-TV (30), WJKS (17), WJXT (4), WNFT (47), WTLV (12)
Mobile, AL-Pensacola, FL.....	410,400	63	WALA-TV (10), WEAR-TV (3), WFGX (35), WHBR (33), WJTC (44), WKRG-TV (5), WMPV-TV (21), WPAN (53), WPMI (15)
Fort Myers-Naples, FL.....	235,400	98	WBBH-TV (20), WEVU (26), WFTX (36), WINK-TV (11), WNPL-TV (46)
Tallahassee, FL-Thomasville, GA.....	183,000	117	WCTV (6), WTLH (49), WTWC (40), WTXL-TV (27)
Sarasota, FL.....	118,200	155	WWSB (40)
Dothan, AL.....	106,000	159	WDHN (18), WTVY (4)
Gainesville, NY.....	84,900	167	WCJB (20), WOGX (51)
Panama City, FL.....	79,600	171	WJHG-TV (7), WMBB (13), WPGX (28)

State Cross Reference List

Communities that receive programs of stations that are located elsewhere.

WWSB, Bradenton	See Sarasota, FL
WFTX, Cape Coral	See Fort Myers, FL
WPAN, Fort Walton Beach	See Pensacola, FL
WCLF, Clearwater	See Tampa, FL
WKCF, Clermont	See Orlando, FL
WTGL-TV, Cocoa	See Orlando, FL
WAYQ, WCPX-TV, WESH, WFTV, Daytona Beach	See Orlando, FL
WTVX, Fort Pierce	See West Palm Beach, FL
WACX, Leesburg	See Orlando, FL
WAYK & WBSF, Melbourne	See Orlando, FL
WEVU, Naples	See Fort Myers, FL
WOGX, Ocala	See Gainesville, FL
WALA-TV, WKRG-TV, WMPV-TV & WPMI, Pensacola	See Mobile, AL
WXFL, WFTS, WTOG, WTSP-TV & WTVT, St. Petersburg	See Tampa, FL
WTLH, Tallahassee	See Bainbridge, GA
WVGA, Tallahassee	See Valdosta, GA
WPBF, Tequesta	See West Palm Beach, FL
WTVX, Vero Beach	See West Palm Beach, FL

Florida Station Totals as of October 1, 1989

	VHF	UHF	TOTAL
Commercial Television Stations	18	38	56
Educational Television Stations	5	9	14
	23	47	70

**Need Broadcast TV or Cable TV Mail Labels
From the Factbook?**

*Call Information Marketing Services
703-560-0710*

Over 25 Years in Broadcasting



Donald K. Clark, Inc.
Media Broker

P.O. Box 340617 / Tampa, FL 33694 / (813) 949-9311

Florida—Fort Myers

WBBH-TV

Ch. 20

Network Service: NBC.

Licensee: Waterman Bcstg. Corp. of Florida, 3719 Central Ave., Fort Myers, FL 33901.

Studio: 3719 Central Ave., Fort Myers, FL 33901.

Telephone: 813-939-2020.

Technical Facilities: Channel No. 20 (506-512 MHz). Authorized power: 5000-kw max. & 2619-kw horizontal visual, 500-kw max. & 262-kw horizontal aural. Antenna: 1482-ft. above av. terrain, 1518-ft. above ground, 1549-ft. above sea level.

Latitude 26° 49' 27"
Longitude 81° 45' 51"

Transmitter: Rte. 31, 2.3-mi. S of Tuckers Corner.

Satellite Earth Station: Harris, 10-meter Ku-band; Harris receivers.

News Services: AP, UPI.

Ownership: Waterman Broadcasting Corp. See Group Ownership of Television Stations.

Began Operation: December 18, 1968. Sale to present owners by William N. Dakos, et al., approved by FCC July 9, 1979.

Represented (sales): Katz Television.

Represented (legal): Cohn & Marks.

Represented (engineering): Cohen, Dippell & Everist, P.C.

Personnel:

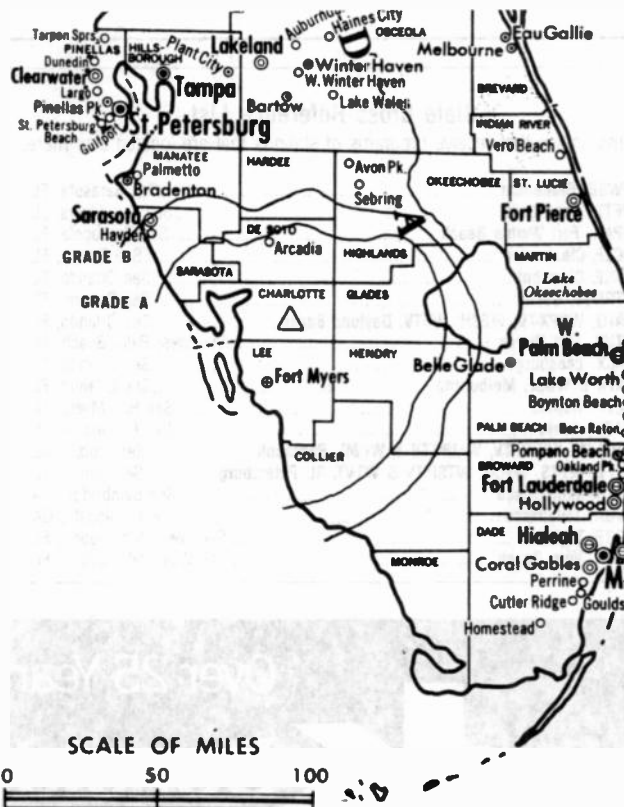
STEVE PONTIUS, vice president & general manager.
DIANE GOWER, general sales manager.
ROBERT M. CLEVELAND, chief engineer.
GERALD POPPE, director of finance.
EVELYN JEWETT, national sales administrator.
CHERE AVERY, news director.
KIM DOBB, program coordinator.
KENT SCHNEIDER, marketing director.
LISA FAAS, creative services/production.
DEBI SMITH, computer traffic manager.

Highest 30 Sec. Rate: \$1400.

NETWORK BASE HOURLY RATE: \$750.

City of License: Fort Myers. ADI: Fort Myers-Naples. Rank: 98.

Total Households: © MSI Consumer Market Data as of 1/1/89. TV Homes, TV% and Circulation © 1989 Arbitron. County coverage based on Arbitron study.



WBBH-TV BMPCT-820426KE Granted 9/3/82

© American Map Corp., No. 14244

Net Weekly Circulation	State County	Total Households	TV Households	%
50% & Over	FLORIDA			
	Charlotte	41,000	40,400	99
	Collier	54,700	53,600	98
	Glades	2,800	2,700	96
	Hendry	8,100	7,900	98
	Lee	126,100	124,700	99
Between 25-49%	FLORIDA			
	De Soto	8,100	8,000	99
Between 5-24%	FLORIDA			
	Hardee	7,400	7,300	99
	Highlands	26,800	26,400	99
	Okeechobee	10,500	10,400	99
	Sarasota	119,100	118,000	99
Station Totals		404,600	399,400	99
Net Weekly Circulation (1989)			227,500	
Average Daily Circulation (1989)			150,600	

Florida—Naples-Fort Myers

WEVU

Ch. 26

Network Service: ABC.

Licensee: Caloosa Television Corp.

Studio: 26 Broadcast Park, 3451 Bonita Bay, Bonita Springs, FL 33923.

Sales: Box 6260, Fort Myers, FL 33906.

Telephones: 813-597-6038; 813-332-0076. TWX: 510-951-7340.

Fax: 813-947-1722.

Technical Facilities: Channel No. 26 (542-548 MHz). Authorized power: 5000-kw max. visual, 500-kw max. aural. Antenna: 1209-ft. above av. terrain, 1224-ft. above ground, 1249-ft. above sea level.

Latitude 26° 25' 22"
Longitude 81° 37' 49"

Transmitter: 21990 Carter Rd., Estero, FL 33928.

Multichannel TV Sound: Stereo only.

News Service: AP.

Ownership: The Home News Co., 100%. See Group Ownership of Television Stations.

Began Operation: August 21, 1974. Sale to present owner approved by FCC Aug. 24, 1978.

Represented (sales): Seltel Inc.

Represented (engineering): Moffet, Larson & Johnson Inc.

Personnel:

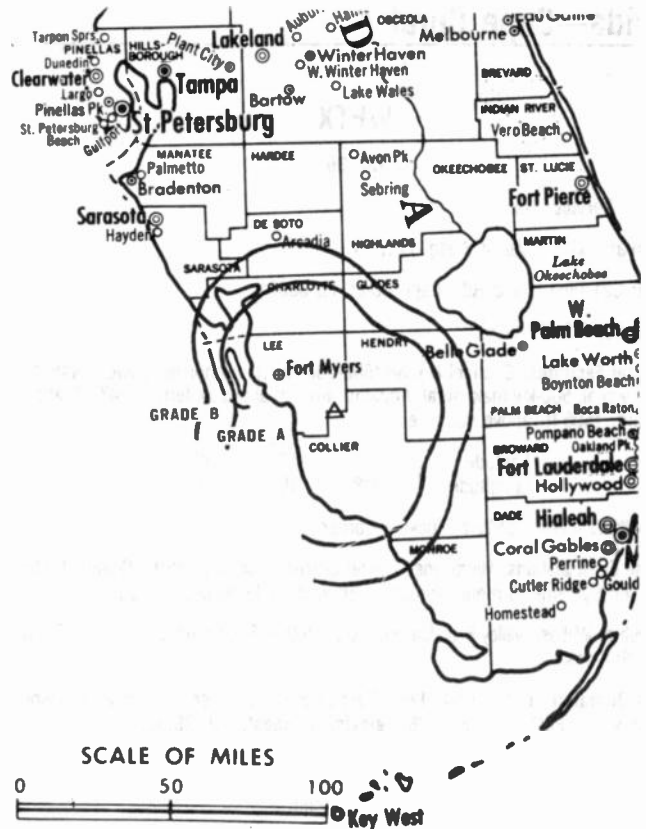
- RAY KARPOWICZ, president.
- LARRY LANDAKER, vice president & chief operations officer.
- DAVE McKELVEY, vice president, engineering.
- HANK DOUGLAS, sales manager, Naples.
- RON COMINGS, news director.
- G. SUE PETERS, program director.
- MARY NELSON, promotion director.
- ANN STAFF, business manager.

Highest 30 Sec. Rate: \$750.

City of License: Naples. ADI: Fort Myers-Naples. Rank: 98.

Total Households: © MSI Consumer Market Data as of 1/1/89. TV Homes, TV% and Circulation © 1989 Arbitron. County coverage based on Arbitron study.

Net Weekly Circulation	State County	Total Households	TV Households Households %
	FLORIDA		
50% & Over	Charlotte	41,000	40,400 99
	Collier	54,700	53,600 98
	Lee	126,100	124,700 99



WEVU 8PCT-860702KG Granted 6/10/88

© American Map Corp., No. 14244

Net Weekly Circulation	State County	Total Households	TV Households Households %
	FLORIDA		
Between 25-49%	Hendry	8,100	7,900 98
	FLORIDA		
Between 5-24%	De Soto	8,100	8,000 99
	Glades	2,800	2,700 96
Station Totals		240,800	237,300 99
Net Weekly Circulation (1989)			172,700
Average Daily Circulation (1989)			85,000

THIS DATA IS AVAILABLE ON TAPE OR DISKETTE FOR USE ON YOUR OWN COMPUTER OR AS CUSTOMIZED REPORTS

Call Lynn Levine or Nancy Cramer
202-872-9200

Florida—Cape Coral

WFTX

Ch. 36

Network Service: Fox.

Licensee: Wabash Valley Bcstg. Corp.

Studio: 621 Pine Island Rd., Cape Coral, FL 33991.

Telephone: 813-574-3636.

Technical Facilities: Channel No. 36 (602-608 MHz). Authorized power: 5000-kw max. visual, 500-kw max. aural. Antenna: 1476-ft. above av. terrain, 1477-ft. above ground, 1506-ft. above sea level.

Latitude 26° 47' 43"
Longitude 81° 48' 04"

Transmitter: 4.9-mi. SSW of Tuckers Corner.

Satellite Earth Stations: Microdyne, 7-meter C-band; Prodelin, 3-meter C-band; United Satellite Systems, 3-meter Ku-band; Automation Techniques receivers.

Ownership: Wabash Valley Broadcasting Corp., 100%. See Group Ownership of Television Stations.

Began Operation: October 14, 1985. Sale to present owner by Family TV Assoc. approved by FCC Nov. 25, 1986 (Television Digest, Vol. 26:38).

Represented (sales): Petry Television Inc.

Represented (legal): Dow, Lohnes & Albertson.

Represented (engineering): B. Scott Baxter & Associates.

Personnel:

CHRIS ANDREWS, general manager.
ROD HALL, general sales manager.
MERRILY HUFF, program manager.
DICK ENDERWOOD, program director.
JERRY BLEVINS, chief engineer.
PAM O'DONNELL, business manager.

Highest One Hour Rate: \$2000.

Highest 30 Sec. Rate: \$600.

City of License: Cape Coral. **ADI:** Fort Myers-Naples. **Rank:** 98.

Total Households: © MSI Consumer Market Data as of 1/1/89. TV Homes, TV% and Circulation © 1989 Arbitron. County coverage based on Arbitron study.

Net Weekly Circulation	State County	Total Households	TV Households	%
50% & Over	FLORIDA			
	Charlotte	41,000	40,400	99
	Lee	126,100	124,700	99



Net Weekly Circulation	State County	Total Households	TV Households	%
Between 25-49%	FLORIDA			
	Collier	54,700	53,600	98
	De Soto	8,100	8,000	99
	Glades	2,800	2,700	96
Between 5-24%	FLORIDA			
	Hardee	7,400	7,300	99
	Highlands	26,800	26,400	99
	Okeechobee	10,500	10,400	99
Station Totals		404,600	399,400	99
	Net Weekly Circulation (1989)			159,000
Average Daily Circulation (1989)				63,700

Florida—Fort Myers

WINK-TV

Ch. 11

Network Service: CBS.

Licensee: Fort Myers Broadcasting Co., Box 1060, Fort Myers, FL 33902.

Studio: 2824 Palm Beach Blvd., Fort Myers, FL 33916.

Telephone: 813-334-1131. **TWX:** 510-951-7371. **Fax:** 813-334-0744.

Technical Facilities: Channel No. 11 (198-204 MHz). Authorized power: 316-kw visual, 31.6-kw aural. Antenna: Circularly polarized, 1478-ft. above av. terrain, 1475-ft. above ground, 1505-ft. above sea level.

Latitude 26° 48' 01"
Longitude 81° 45' 48"

Transmitter: State Rte. 31, 3.8-mi. S of Tuckers Corner, FL.

Multichannel TV Sound: Stereo only.

Satellite Earth Stations: Harris, 9-meter C-band; Microdyne, 7-meter Ku & C-band; Scientific-Atlanta, 7-meter C-band; Scientific-Atlanta, 4.6-meter C-band; Paracclipse, 4-meter C-band; Harris, Microdyne, Scientific-Atlanta, Wegener, Zephyr receivers.

AM Affiliate: WINK, 1-kw, 1240 kHz (CBS).

FM Affiliate: WINK-FM, 100-kw, 96.9 MHz (No. 245), 1320-ft.

News Services: AP, CNN, Florida News Network, NIWS.

Ownership: Fort Myers Bcstg. Co. Arthur B. McBride Jr., 50%; Edward J. McBride, 50%.

Began Operation: March 6, 1954.

Represented (sales): Blair Television.

Represented (legal): Leibowitz & Spencer.

Represented (engineering): Lohnes & Culver.

Personnel:

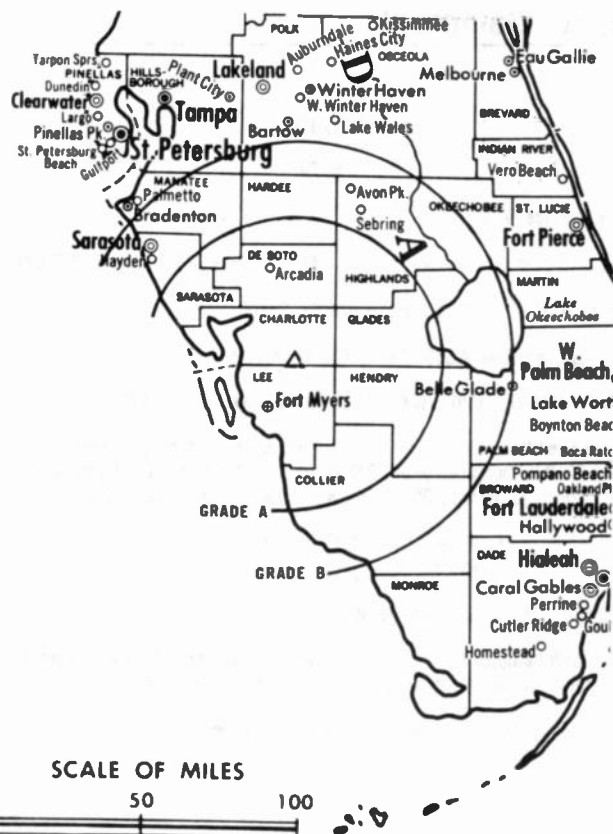
JOSEPH C. SCHWARTZEL, vice president & general manager.
KEN SNEEDEN, station manager.
MARK EDWARDS, general sales manager.
JACK HARDINGHAM, program director.
WENDI DUNLAP, promotion manager.
GALEN HASSINGER, operations manager.
JOHN EMMERT, news director.
RITA MASSEY, production manager.
CHARLES RAMSEY, chief engineer.

Rates: On request.

City of License: Fort Myers. **ADI:** Fort Myers-Naples. **Rank:** 98.

Total Households: © MSI Consumer Market Data as of 1/1/89. TV Homes, TV% and Circulation © 1989 Arbitron. County coverage based on Arbitron study.

Net Weekly Circulation	State County	Total Households	TV Households	Households %
50% & Over	FLORIDA Charlotte	41,000	40,400	99
	Collier	54,700	53,600	98



WINK-TV BPC7-870205KH Granted 5/18/87 © American Map Corp., No. 14244

Net Weekly Circulation	State County	Total Households	TV Households	Households %
50% & Over	De Soto	8,100	8,000	99
	Glades	2,800	2,700	96
	Hendry	8,100	7,900	98
	Lee	126,100	124,700	99
Between 25-49%	FLORIDA Highlands	26,800	26,400	99
	Sarasota	119,100	118,000	99
Between 5-24%	FLORIDA Hardee	7,400	7,300	99
	Oklaechobee	10,500	10,400	99
Station Totals		404,600	399,400	99
Net Weekly Circulation (1989)			265,400	
Average Daily Circulation (1989)			158,400	

**Need Broadcast TV or Cable TV Mail Labels
From the Factbook?**

*Call Information Marketing Services
703-560-0710*

Florida—Gainesville

WCJB

Ch. 20

Network Service: ABC.

Licensee: Gainesville Television Inc., Five Milk St., Box 7437, Portland, ME 04112.

Studio: 6220 N.W. 43rd St., Gainesville, FL 32606.

Mailing Address: Box WCJB, Gainesville, FL 32602.

Telephone: 904-377-2020. **TWX:** 510-100-8946. **Fax:** 904-371-0747.

Technical Facilities: Channel No. 20 (506-512 MHz). Authorized power: 2803-kw max. & 2350-kw horizontal visual, 282-kw max. & 235-kw horizontal aural. Antenna: 925-ft. above av. terrain, 985-ft. above ground, 1049-ft. above sea level.

Latitude 29° 32' 11"
Longitude 82° 24' 00"

Transmitter: 1.35-mi. S of Wacahoota.

Satellite Earth Stations: Andrew, 7.3-meter C-band; Microdyne, 7-meter C-band; RCA, 4.5-meter Ku-band; Avantek, M/A-Com, Microdyne receivers.

News Services: ABC, AP, Conus, Florida News Network.

Ownership: Diversified Communications, 100%. See Group Ownership of Television Stations.

Began Operation: April 7, 1971. Sale to present owner by William E. Minshall approved by FCC Oct. 12, 1976.

Represented (sales): Blair Television.

Represented (legal): Dow, Lohnes & Albertson.

Represented (engineering): Cohen, Dippell & Everist, P.C.

Personnel:

CAROLYN CATLIN, vice president & general manager.
BRUCE SWEARINGEN, general sales manager.
JIMMY CROMWELL, national sales manager.
MICHAEL SHERRILL, director of engineering.
STEVE HUNSICKER, news director.
KAREN WOOLFSTEAD, program director.
ROBIN SNYDER, promotion director.
TIM HOSKINSON, controller.
ALAN JOHNS, director of production services.
SHERI CASON, traffic manager.

Highest One Hour Rate: \$6000.

Highest 30 Sec. Rate: \$1200.

NETWORK BASE HOURLY RATE: \$350.

City of License: Gainesville. **ADI:** Gainesville. **Rank:** 167.

Total Households: © MSI Consumer Market Data as of 1/1/89. TV Homes, TV% and Circulation © 1989 Arbitron. County coverage based on Arbitron study.



WCJB BPCT-900124KF Granted 10/15/82

© American Map Corp., 14244

Net Weekly Circulation	State County	Total Households	TV Households	%
50% & Over	FLORIDA			
	Alachua	70,100	68,800	98
	Bradford	7,900	7,800	99
	Columbia	15,400	15,100	98
	Dixie	3,400	3,300	97
	Gilchrist	2,600	2,600	100
	Lafayette	1,500	1,500	100
	Levy	9,800	9,500	97
	Marion	71,500	70,200	98
	Suwannee	9,800	9,600	97
Union	2,400	2,400	100	
Between 25-49%	FLORIDA			
	Hamilton	3,300	3,200	97
	Putnam	23,800	23,500	99
Between 5-24%	FLORIDA			
	Citrus	38,000	37,300	98
	Taylor	6,900	6,700	97
Station Totals		266,400	261,500	98
Net Weekly Circulation (1989)			141,500	
Average Daily Circulation (1989)			86,200	

Florida—Ocala-Gainesville

WOGX

Ch. 51

Network Service: None, independent.

Licensee: Wabash Valley Bcstg. Corp., 9100 Keystone Crossing, Suite 725, Indianapolis, IN 46240.

Studio: 1551 S.W. 37th Ave., Ocala, FL 32674.

Mailing Address: Box 3985, Ocala, FL 32678.

Telephone: 904-351-5151. **Fax:** 904-237-5423.

Technical Facilities: Channel No. 51 (692-698 MHz). Authorized power: 2750-kw horizontal visual, 275-kw horizontal aural. Antenna: 920-ft. above av. terrain, 889-ft. above ground, 1049-ft. above sea level.

Latitude 29° 21' 32"
Longitude 82° 19' 53"

Transmitter: County Road 316, approx. 4.7 mi. W of Fairfield, FL.

Satellite Earth Stations: Microdyne, 7-meter C-band; RCA Americom, 4.5-meter Ku-band; M/A-Com, Microdyne receivers.

Ownership: Wabash Valley Broadcasting Corp., 100%. See Group Ownership of Television Stations.

Began Operation: November 1, 1983. Sale to present owner by Big Sun TV Inc. approved by FCC Aug. 12, 1986.

Represented (sales): Katz Television.

Represented (legal): Dow, Lohnes & Albertson.

Personnel:

- MEL GROSSMAN, vice president & general manager.
- CLAY BRINKER, general sales manager.
- FRANK HOWELL, local sales manager.
- GORDON SHOCKNEY, chief engineer.
- RANDY KEISER, program director.
- BOB FULP, promotion assistant.
- PATRICIA ALLEN, business manager.
- LEN CAMPBELL, production manager.
- CHARON CROY, traffic manager.

Highest One Hour Rate: \$1500.

Highest 30 Sec. Rate: \$350.

City of License: Ocala. **ADI:** Gainesville. **Rank:** 167.

Total Households: © MSI Consumer Market Data as of 1/1/89. TV Homes, TV% and Circulation © 1989 Arbitron. County coverage based on Arbitron study.



WOGX BMPCT—820329KH Granted 10/24/82 © American Map Corp., No. 14244

Net Weekly Circulation	State County	Total Households	TV Households	%
50% & Over	FLORIDA			
	Alachua	70,100	68,800	98
	Dixie	3,400	3,300	97
	Gilchrist	2,600	2,600	100
	Levy	9,800	9,500	97
	Marion	71,500	70,200	98
	Union	2,400	2,400	100
Between 25-49%	FLORIDA			
	Bradford	7,900	7,800	99
	Citrus	38,000	37,300	98
	Putnam	23,800	23,500	99
Between 5-24%	FLORIDA			
	Columbia	15,400	15,100	98
	Lake	58,600	58,000	99
	Sumter	11,700	11,500	98
	Suwannee	9,800	9,600	97
Station Totals		325,000	319,600	98
Net Weekly Circulation (1989)				129,700
Average Daily Circulation (1989)				55,700

Florida—Jacksonville

WAWS-TV

Ch. 30

Network Service: Fox.

Licensee: Malrite Communications Group Inc., 1200 Statler Office Tower, Cleveland, OH 44115.

Studio: 8675 Hogan Rd., Jacksonville, FL 32216.

Telephone: 904-642-3030. TWX: 810-827-1860.

Technical Facilities: Channel No. 30 (566-572 MHz). Authorized power: 2750-kw max. & 759-kw horizontal visual, 97.7-kw horizontal aural. Antenna: 990-ft. above av. terrain, 1030-ft. above ground, 1045-ft. above sea level.

Latitude 30° 16' 52.50"
Longitude 81° 34' 15.00"

Holds CP for change to 5000-kw max. visual, 508-kw max. aural, 991-ft. above av. terrain, 997-ft. above ground, 1012-ft. above sea level; lat. 30° 16' 53", long. 81° 34' 15". BPCT-851007KE.

Transmitter: Hogan Rd. near Pottsborg Creek, Jacksonville.

Satellite Earth Station: Scientific-Atlanta, 7-meter; M/A-Com, Scientific-Atlanta receivers.

Ownership: Malrite Communications Group Inc., 100%. See Group Ownership of Television Stations. Sale pends to Clear Channel Television (Television Digest, Vol. 29:9, 28).

Began Operation: February 15, 1981.

Represented (sales): Independent TV Sales.

Represented (legal): Kaye, Scholer, Fierman, Hays & Handler.

Represented (engineering): Ralph Evans & Associates.

Personnel:

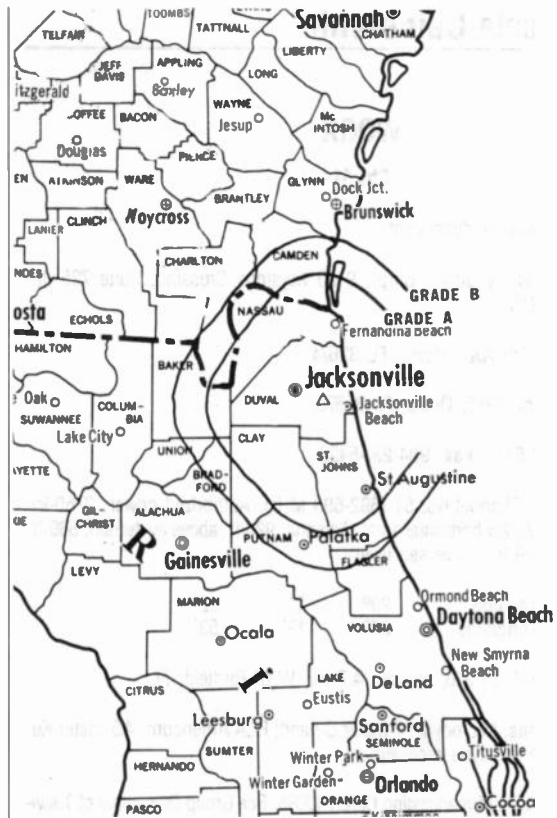
JOE GERSH, general sales manager.
ANDY COMEGY, national sales manager.
MARTIN LAYNE, chief engineer.
LYNN DeFOOR, business manager.

Highest 30 Sec. Rate: \$1750.

City of License: Jacksonville. ADI: Jacksonville. Rank: 57.

Total Households: © MSI Consumer Market Data as of 1/1/89. TV Homes, TV% and Circulation © 1989 Arbitron. County coverage based on Arbitron study.

Net Weekly Circulation	State County	Total Households	TV Households	Households %
50% & Over	FLORIDA			
	Bradford	7,900	7,800	99
	Clay	32,300	32,000	99
	Duval	259,500	257,500	99
	Nassau	15,400	15,300	99
St Johns	30,400	30,100	99	



WAWS-TV BPCT-851007KE Granted 11/25/85

© American Map Corp., No. 14244

Net Weekly Circulation	State County	Total Households	TV Households	Households %
50% & Over	GEORGIA			
	Camden	6,100	6,000	98
	Charlton	2,800	2,700	98
	Glynn	23,400	23,100	99
Ware	13,400	13,200	99	
Between 25-49%	FLORIDA			
	Baker	5,500	5,400	98
	Putnam	23,800	23,500	99
Union	2,400	2,400	100	
GEORGIA	Brantley	3,800	3,700	97
	FLORIDA			
Between 5-24%	Columbia	15,400	15,100	98
	Flagler	8,300	8,100	98
Station Totals		450,400	445,900	99
Net Weekly Circulation (1989)				247,100
Average Daily Circulation (1989)				102,400

Florida—Jacksonville

WJKS

Ch. 17

Network Service: ABC.

Licensee: Jacksonville Television Inc., 817 E. Washington St., Tampa, FL 33602.

Studio: 9117 Hogan Rd., Jacksonville, FL 32216.

Mailing Address: Box 17000, Jacksonville, FL 32245.

Telephone: 904-641-1700. **TWX:** 810-827-0284. **Fax:** 904-641-0306.

Technical Facilities: Channel No. 17 (488-494 MHz). Authorized power: 4570-kw max. & 1450-kw horizontal visual, 457-kw max. & 145-kw horizontal aural. Antenna: 990-ft. above av. terrain, 1015-ft. above ground, 1049-ft. above sea level.

Latitude 30° 16' 36"
Longitude 81° 33' 47"

Holds CP for change to 5000-kw max. visual, 500-kw max. aural, 998-ft. above av. terrain, 978-ft. above ground, 1013-ft. above sea level. BPCT-860708KG.

Transmitter: 9117 Hogan Rd., Jacksonville.

Multichannel TV Sound: Stereo only.

Satellite Earth Stations: Transmit/receive Hubcom, 2.3-meter Ku-band; ADM, 6.1-meter C-band; Andrew, 6.1-meter C-band; Andrew, 5.5-meter C-band; Vertex, 4.7-meter Ku-band; Avantek, DX Engineering, Gardiner, M/A-Corn receivers.

News Services: ABC, AP, CNN, Conus.

Ownership: Media General Broadcasting Group, 100%. See Group Ownership of Television Stations.

Began Operation: February 19, 1966. Sale to present owner by Ziff-Davis Bcstg. approved by FCC Oct. 21, 1982 (Television Digest, Vol. 21:48; 22:8, 30).

Represented (sales): MMT Sales Inc.

Represented (legal): Cohn & Marks.

Represented (engineering): David Steel & Associates Inc.

Personnel:

- BILL WHITE, vice president & general manager.
- ROY TYM, general sales manager.
- JOHN HEISLMAN, national sales manager.
- JOYCE LUEDERS, program director.
- MICHAEL CREW, news director.
- DAVID AYOTTE, operations manager.
- JOHN BOLES, promotion director.
- GUS MITHOFF, business manager.

Rates: On request.

City of License: Jacksonville. **ADI:** Jacksonville. **Rank:** 57.

Total Households: © MSI Consumer Market Data as of 1/1/89. TV Homes, TV% and Circulation © 1989 Arbitron. County coverage based on Arbitron study.

Net Weekly Circulation	State County	Total Households	TV Households	%
50% & Over	FLORIDA Baker	5,500	5,400	98
	Bradford	7,900	7,800	99



Net Weekly Circulation	State County	Total Households	TV Households	%
50% & Over	CLAY	32,300	32,000	99
	DUVAL	259,500	257,500	99
	NASSAU	15,400	15,300	99
	PUTNAM	23,800	23,500	99
	ST. JOHNS	30,400	30,100	99
	UNION	2,400	2,400	100
GEORGIA				
	CAMDEN	6,100	6,000	98
	CHARLTON	2,800	2,700	98
	GLYNN	23,400	23,100	99
	WARE	13,400	13,200	99
FLORIDA				
Between 25-49%	COLUMBIA	15,400	15,100	98
FLORIDA				
Between 5-24%	SUWANNEE	9,800	9,600	97
GEORGIA				
	BRANTLEY	3,800	3,700	97
	CLINCH	2,300	2,300	99
	PIERCE	4,600	4,500	98
Station Totals		458,800	454,200	99
Net Weekly Circulation (1989)			334,300	
Average Daily Circulation (1989)			157,500	

Florida—Jacksonville

WJXT

Ch. 4

Network Service: CBS.

Licensee: Post-Newsweek Stations Florida Inc., 1851 Southampton Rd., Box 5270, Jacksonville, FL 32207.

Studio: 1851 Southampton Rd., Jacksonville, FL 32207.

Mailing Address: Box 5270, Jacksonville, FL 32207.

Telephone: 904-399-4000. **TWX:** 810-827-1605. **Fax:** 904-393-9822.

Technical Facilities: Channel No. 4 (66-72 MHz). Authorized power: 100-kw visual, 20-kw aural. Antenna: Circularly polarized, 960-ft. above av. terrain, 938-ft. above ground, 984-ft. above sea level.

Latitude 30° 16' 23"
Longitude 81° 33' 13"

Transmitter: 9830 Anders Blvd.

Multichannel TV Sound: Stereo only.

Satellite Earth Stations: SatCom, 9.2-meter C-band; 2 SatCom, 7-meter C-band; Scientific-Atlanta, 7-meter C-band; Microdyne, 5-meter Ku-band; DX Engineering, Microdyne, Scientific-Atlanta receivers.

News Services: AP, CBS, Florida News Network.

Ownership: Post-Newsweek Stations Inc. See Group Ownership of Television Stations.

Began Operation: September 15, 1949. Sold to present owner Jan. 1953 (*Television Digest*, Vol. 8:51; 9:1, 5).

Represented (sales): Petry Television Inc.

Represented (legal): Covington & Burling.

Represented (engineering): Jules Cohen & Associates, P.C.

Personnel:

- STEVE WASSERMAN, vice president & general manager.
- DON CARMICHAEL, vice president & general sales manager.
- ANN PACE, vice president & program director.
- JACK POTTER, national sales manager.
- JIM BIGGERS, engineering manager.
- BART FEDER, news director.
- DAVID WAY, director of business affairs.
- CINDY HAAS, operations manager.
- RON NEPA, creative services director.
- KEN KAMINSKI, broadcast operations director.

Highest 30 Sec. Rate: \$5000.

NETWORK BASE HOURLY RATE: \$3808.

City of License: Jacksonville. **ADI:** Jacksonville. **Rank:** 57.

Total Households: © MSI Consumer Market Data as of 1/1/89. TV Homes, TV% and Circulation © 1989 Arbitron. County coverage based on Arbitron study.

Net Weekly Circulation	State County	Total Households	TV Households	%
FLORIDA				
50% & Over	Alachua	70,100	68,800	98
	Baker	5,500	5,400	98
	Bradford	7,900	7,800	99
	Clay	32,300	32,000	99
	Columbia	15,400	15,100	98
	Duval	259,500	257,500	99



WJXT BMPCT—850222Kf Granted 4/18/85 © American Map Corp., No. 14244

Net Weekly Circulation	State County	Total Households	TV Households	%
50% & Over	Hamilton	3,300	3,200	97
	Nassau	15,400	15,300	99
	Putnam	23,800	23,500	99
	St. Johns	30,400	30,100	99
	Union	2,400	2,400	100
GEORGIA				
	Brantley	3,800	3,700	97
	Camden	6,100	6,000	98
	Charlton	2,800	2,700	98
	Clinch	2,300	2,300	99
	Glynn	23,400	23,100	99
	Ware	13,400	13,200	99
Between 25-49%	FLORIDA			
	Flagler	8,300	8,100	98
	GEORGIA			
	Bacon	3,600	3,500	97
	Pierce	4,600	4,500	98
Between 5-24%	FLORIDA			
	Dixie	3,400	3,300	97
	Gilchrist	2,600	2,600	100
	Levy	9,800	9,500	97
	Marion	71,500	70,200	98
	Suwannee	9,800	9,600	97
	GEORGIA			
	Wayne	7,400	7,300	99
Station Totals		638,800	630,700	99
Net Weekly Circulation (1989)			465,700	
Average Daily Circulation (1989)			302,200	

Florida—Jacksonville

WNFT

Ch. 47

Network Service: None, independent.

Licensee: North Florida 47 Inc., Box 17547, Jacksonville, FL 32216.

Studio: 2117 University Blvd. S., Jacksonville, FL 32216.

Mailing Address: Box 17547, Jacksonville, FL 32216.

Telephone: 904-725-4700. **Telex:** 810-827-0206.

Technical Facilities: Channel No. 47 (668-674 MHz). Authorized power: 5000-kw max. visual, 500-kw max. aural. Antenna: 981-ft. above av. terrain, 974-ft. above ground, 1001-ft. above sea level.

Latitude 30° 16' 34"
Longitude 81° 33' 58"

Transmitter: Hogan Rd., Jacksonville.

Satellite Earth Stations: Microdyne, 7-meter C-band; Avcom, 5-meter C-band.

News Service: UPI.

Ownership: Thomas R. McGehee, pres., 50%; Frank S. McGehee, exec. v.p., 50%; Ray Davis, v.p. & gen. mgr.; Raymond A. Patterson, v.p.; Jeff C. Ashcraft; James W. Dupree Jr., treas.

Began Operation: August 1, 1980.

Represented (sales): TeleRep Inc.

Represented (legal): Gammon & Grange.

Personnel:

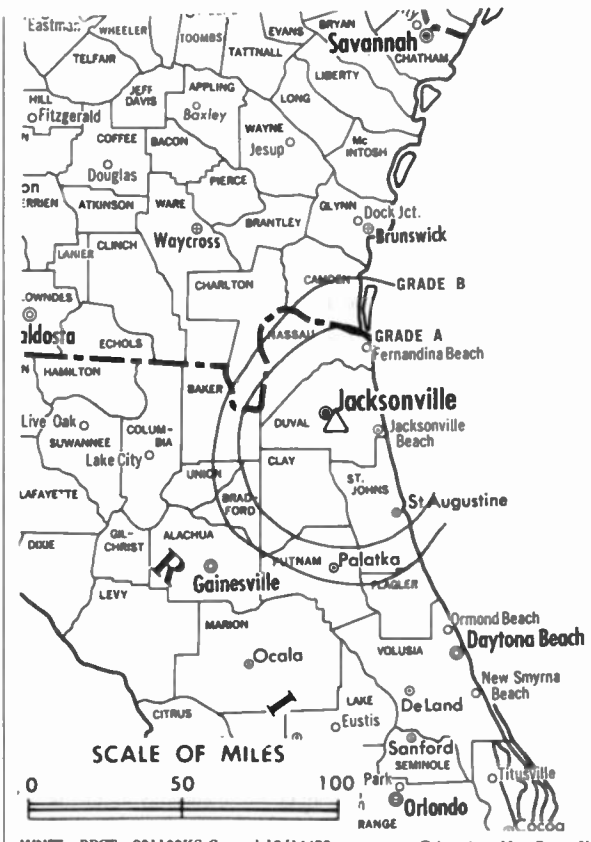
- RAY DAVIS, vice president & general manager.
- LYNN MORTIMER, general sales manager.
- SANDI LOWE, local sales manager.
- CHARLES MCHAN, director of engineering.
- LEANZA CORNETT, news director.
- KAREN J. GORMAN, program director.
- PHIL ST. LAURENT, promotion manager.
- DAVE MURPHY, business manager.

Highest 30 Sec. Rate: \$300.

City of License: Jacksonville. **ADI:** Jacksonville. **Rank:** 57.

Total Households: © MSI Consumer Market Data as of 1/1/89. TV Homes, TV% and Circulation © 1989 Arbitron. County coverage based on Arbitron study.

Net Weekly Circulation	State County	Total Households	TV Households	%
50% & Over	FLORIDA			
	Baker	5,500	5,400	98
	Duval	259,500	257,500	99
	Nassau	15,400	15,300	99



WNFT BPCT—831103KS Granted 12/14/83 © American Map Corp., No. 14244

Net Weekly Circulation	State County	Total Households	TV Households	%
50% & Over	St Johns	30,400	30,100	99
Between 25-49%	FLORIDA			
	Bradford	7,900	7,800	99
	Clay	32,300	32,000	99
	Putnam	23,800	23,500	99
	Union	2,400	2,400	100
GEORGIA	Camden	6,100	6,000	98
	Charlton	2,800	2,700	98
	Between 5-24%	FLORIDA		
	Columbia	15,400	15,100	98
GEORGIA	Brantley	3,800	3,700	97
	Ware	13,400	13,200	99
	Station Totals	418,700	414,700	99
Net Weekly Circulation (1989)			203,100	
Average Daily Circulation (1989)			75,100	

Florida—Jacksonville

WTLV

Ch. 12

Network Service: NBC.

Licensee: Television 12 of Jacksonville Inc., Box TV-12, Jacksonville, FL 32231.

Studio: 1070 E. Adams St., Jacksonville, FL 32202.

Telephone: 904-354-1212. **Fax:** 904-354-3299.

Technical Facilities: Channel No. 12 (204-210 MHz). Authorized power: 316-kw visual, 60-kw aural. Antenna: Circularly polarized, 970-ft. above av. terrain, 999-ft. above ground, 1049-ft. above sea level.

Latitude 30° 16' 23"
Longitude 81° 33' 13"

Transmitter: 9830 Anders Blvd.

Multichannel TV Sound: Stereo only.

Satellite Earth Stations: Satcom Technologies, 9.2-meter; Andrew, 7-meter; Andrew, 4.5-meter; Vertex, 4.5-meter; Vertex, 3.6-meter; Avanteq, Avcom, M/A-Com, Scientific-Atlanta receivers.

News Services: AP, NBC.

Ownership: Gannett Co. Inc., 100%. See Group Ownership of Television Stations.

Began Operation: September 1, 1957. Interim operating authority for Ch. 12 was granted Jan. 9, 1969 by FCC; operation by Ch. 12 of Jacksonville began April 1, 1969. Transfer of control of licensee to Harte-Hanks Newspapers approved by FCC March 27, 1975 (Television Digest, Vol. 14:34; 15:7). FCC approved sale to Gannett Co. by Harte-Hanks Jan. 22, 1988 (Vol. 27:49; 28:6).

Represented (sales): Blair Television.

Represented (legal): Reed, Smith, Shaw & McClay.

Represented (engineering): Lohnes & Culver.

Personnel:

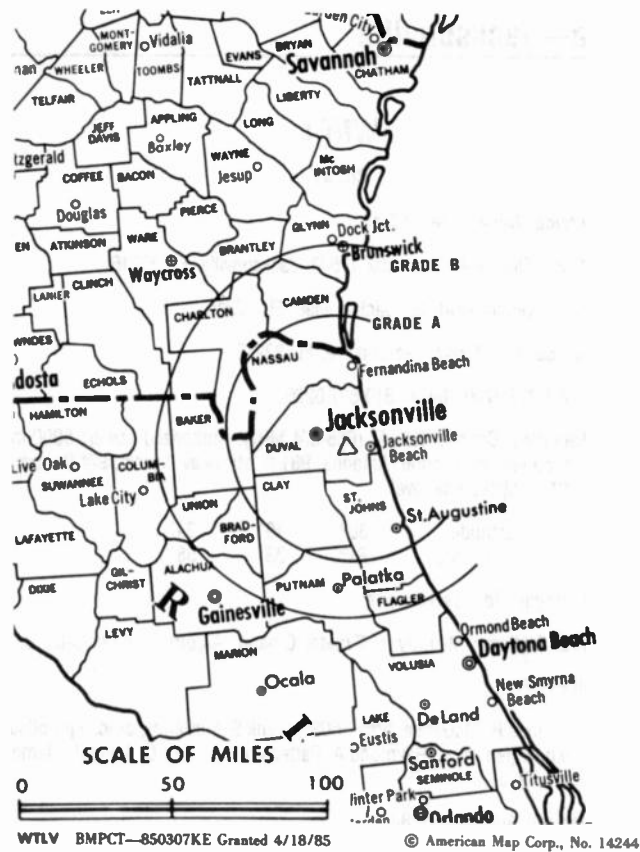
- KENNETH TONNING, president & general manager.
- KENNETH BAUDER, vice president, sales.
- PAMELA GARDNER, vice president, promotion & programming.
- PAUL BALDWIN, vice president, news.
- JIM PIERSON, local sales manager.
- CHUCK SELF, national sales manager.
- JERRY NORDSIEK, director of engineering.
- RACHEL SOLES, business manager.
- BONNIE SOLLOWAY, marketing director.
- MIKE SALMEN, production manager.

Highest 30 Sec. Rate: \$3200.

City of License: Jacksonville. **ADI:** Jacksonville. **Rank:** 57.

Total Households: © MSI Consumer Market Data as of 1/1/89. TV Homes, TV% and Circulation © 1989 Arbitron. County coverage based on Arbitron study.

Net Weekly Circulation	State County	Total Households	TV Households	%
50% & Over	FLORIDA			
	Baker	5,500	5,400	98
	Bradford	7,900	7,800	99
	Clay	32,300	32,000	99
	Columbia	15,400	15,100	98
	Duval	259,500	257,500	99
	Nassau	15,400	15,300	99



WTLV BMPCT—850307KE Granted 4/18/85

© American Map Corp., No. 14244

Net Weekly Circulation	State County	Total Households	TV Households	%
50% & Over	Putnam	23,800	23,500	99
	St Johns	30,400	30,100	99
	Union	2,400	2,400	100
	GEORGIA			
	Camden	6,100	6,000	98
	Charlton	2,800	2,700	98
	Glynn	23,400	23,100	99
	Ware	13,400	13,200	99
Between 25-49%	FLORIDA			
	Suwannee	9,800	9,600	97
	GEORGIA			
	Bacon	3,600	3,500	97
	Brantley	3,800	3,700	97
	Clinch	2,300	2,300	99
	Pierce	4,600	4,500	98
Between 5-24%	FLORIDA			
	Alachua	70,100	68,800	98
	Flagler	8,300	8,100	98
	Gilchrist	2,600	2,600	100
	Hamilton	3,300	3,200	97
	Levy	9,800	9,500	97
	GEORGIA			
	Wayne	7,400	7,300	99
Station Totals		563,900	557,200	99
Net Weekly Circulation (1989)			406,000	
Average Daily Circulation (1989)			247,100	

Florida—Miami

WBFS-TV

Ch. 33

Network Service: None, independent.

Licensee: Channel 33 Inc., 16550 N.W. 52nd Ave., Miami, FL 33014.

Studio: 16550 N.W. 52nd Ave., Miami, FL 33014.

Telephone: 305-621-3333.

Technical Facilities: Channel No. 33 (584-590 MHz). Authorized power: 5000-kw max. visual, 500-kw max. aural. Antenna: 924-ft. above av. terrain, 927-ft. above ground, 931-ft. above sea level.

Latitude 25° 57' 59"
Longitude 80° 12' 33"

Transmitter: 390 N.W. 210th St., Miami.

Satellite Earth Stations: Harris, 9-meter C-band; Harris, 6.1-meter C-band; Harris receivers.

Ownership: Combined Broadcasting Inc., 100%. See Group Ownership of Television Stations.

Began Operation: December 9, 1984. Transfer of control to present owners approved by FCC June 8, 1988.

Represented (sales): Katz Independent TV Sales.

Represented (legal): Goldberg & Spector.

Represented (engineering): Lohnes & Culver.

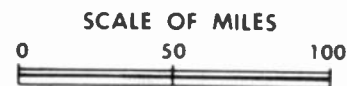
Personnel:

JERRY CARR, general manager.
ROGER GREEN, general sales manager.
ELI MATH, local sales manager.
CAROLINE SCOLLARD, national sales manager.
JIM COTTRILL, chief engineer.
STAN WASILIK, program director.
LEE ROWAND, promotion director.
PAULA ABERLE, business manager.

Rates: On request.

City of License: Miami. **ADI:** Miami. **Rank:** 14.

Total Households: © MSI Consumer Market Data as of 1/1/89. TV Homes, TV% and Circulation © 1989 Arbitron. County coverage based on Arbitron study.



WBFS-TV BNPCT-840322KG Granted 10/31/84

© American Map Corp., No. 14244

Net Weekly Circulation	State County	Total Households	TV Households	%
Between 25-49%	FLORIDA			
	Broward	516,800	513,800	99
	Dade	695,700	690,000	99
Between 5-24%	FLORIDA			
	Palm Beach	347,100	343,100	99
Station Totals		1,559,600	1,546,900	99
Net Weekly Circulation (1989)				559,900
Average Daily Circulation (1989)				212,500

Florida—Miami

WCIX

Ch. 6

Network Service: CBS.

Licensee: CBS Inc., 51 West 52nd St., New York, NY 10019.

Studio: 8900 N.W. 18th Terrace, Miami, FL 33172.

Telephones: 305-593-0606; 305-522-6060. Fax: 305-591-3706.

Technical Facilities: Channel No. 6 (82-88 MHz). Authorized power: 100-kw visual, 20-kw aural. Antenna: Circularly polarized, 1802-ft. above av. terrain, 1842-ft. above ground, 1849-ft. above sea level.

Latitude 25° 32' 24"
Longitude 80° 28' 07"

Transmitter: 17107 S.W. 248th St., Princeton, FL.

Multichannel TV Sound: Stereo and separate audio program.

Satellite Earth Stations: Scientific-Atlanta, 10-meter C-band; Harris, 9-meter C-band; Harris, Scientific-Atlanta receivers.

Ownership: CBS Inc. See Group Ownership of Television Stations.

Began Operation: September 20, 1967. Assignment of license to Taft Bcstg. by General Cinema Corp. approved by FCC Feb. 24, 1983. Transfer of control to General Cinema Corp. approved by FCC Aug. 10, 1972 (*Television Digest*, Vol. 12:33). FCC approved sale to TVX Broadcast Group Feb. 20, 1987 (Vol. 27:9, 14, 15). CBS assumed control of station Jan. 4, 1989 (Vol. 28:45).

Represented (sales): CBS Television Stations National Spot Sales.

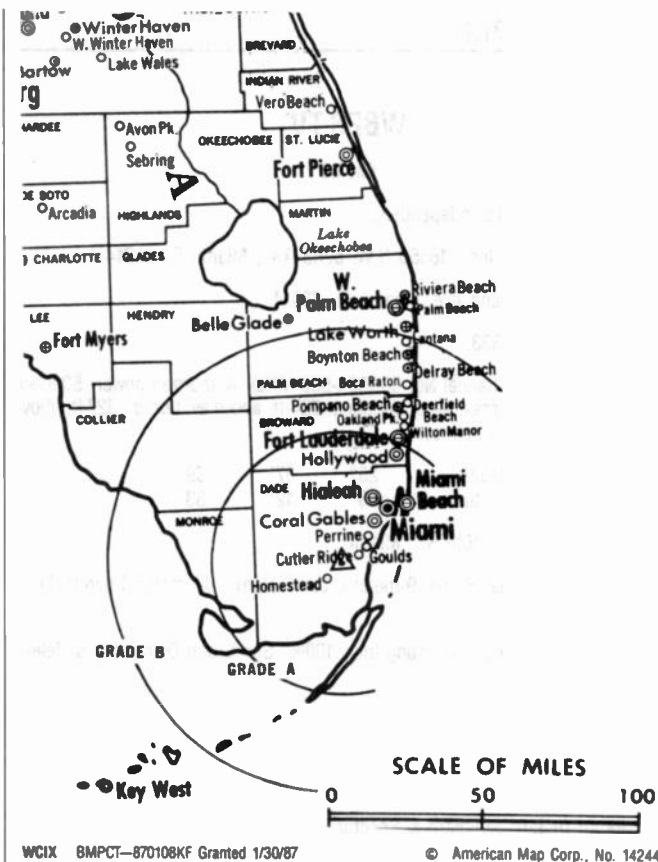
Personnel:

- ALLAN SHAKLAN, vice president & general manager.
- JAY NEWMAN, vice president & station manager.
- JOE CALIM, director of sales.
- HARRIET LODIN, local sales manager.
- CARA CAGLIANO, national sales manager.
- BERNIE WIMMERS, chief engineer.
- LARRY WALLENSTEIN, news director.
- JERRY BIRDWELL, program director.
- STEVE WEISBERG, promotion manager.
- LEE SUSSMAN, business manager.
- BRIAN BLUM, director of communications.

Rates: On request.

City of License: Miami. **ADI:** Miami. **Rank:** 14.

Total Households: © MSI Consumer Market Data as of 1/1/89. TV Homes, TV% and Circulation © 1989 Arbitron. County coverage based on Arbitron study.



WCIX BMPCT-870108KF Granted 1/30/87

© American Map Corp., No. 14244

Net Weekly Circulation	State County	Total Households	TV Households	%
50% & Over	FLORIDA			
	Dade	695,700	690,000	99
	Monroe	33,600	32,800	98
Between 25-49%	FLORIDA			
	Broward	516,800	513,800	99
Between 5-24%	FLORIDA			
	Collier	54,700	53,600	98
	Palm Beach	347,100	343,100	99
Station Totals		1,647,900	1,633,300	99
Net Weekly Circulation (1989)			735,600	
Average Daily Circulation (1989)			285,700	

Florida—Miami-Fort Lauderdale

WDZL

Ch. 39

Network Service: None, independent.

Licensee: Channel 39 Inc., 2055 Lee St., Hollywood, FL 33020.

Studio: 2055 Lee St., Hollywood, FL 33020.

Telephones: 305-925-3939; 305-949-3900. **TWX:** 620-121-33.

Fax: 305-922-3965.

Technical Facilities: Channel No. 39 (620-626 MHz). Authorized power: 3980-kw max. visual, 400-kw max. aural. Antenna: 700-ft. above av. terrain, 703-ft. above ground, 713-ft. above sea level.

Latitude 25° 58' 48"
Longitude 80° 11' 47"

Transmitter: 3200 S.W. 52nd Ave., Miami Gardens.

Satellite Earth Stations: Scientific-Atlanta, 7-meter C-band; Vertex, 6-meter Ku-band; Agile, Omni, Scientific-Atlanta, Standard Communications receivers.

Ownership: Renaissance Communications Corp. See Group Ownership of Television Stations.

Began Operation: October 16, 1982. Sale to Odyssey Partners approved by FCC April 4, 1984 (*Television Digest*, Vol. 24:2). Sale to present owners approved by FCC March 23, 1989.

Represented (sales): TeleRep Inc.

Represented (legal): Arent, Fox, Kintner, Plotkin & Kahn.

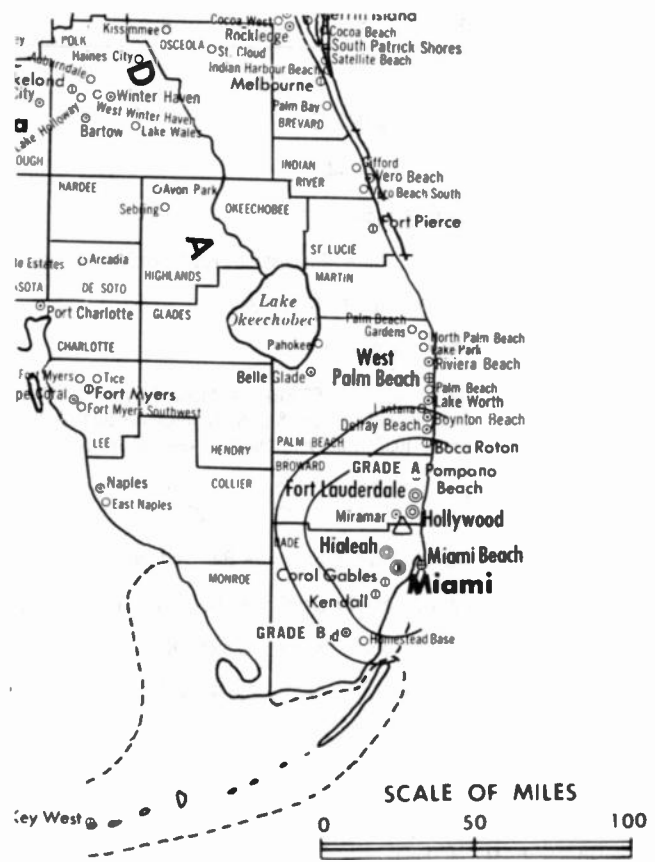
Represented (engineering): Jules Cohen & Associates, P.C.

Personnel:

- HARVEY E. COHEN, president & general manager.
- MARILYN HANSEN, general sales manager.
- DENNIS ARNOLD, local sales manager.
- ALAN ROSENFELD, national sales manager.
- MICHAEL STOPNICK, program manager.
- ROBERT M. CASTILLO, chief engineer.
- MICHEL WILK, promotion director.
- MARK RYAN, business manager.
- JEANETTE JORDAN, community affairs director.

Rates: On request.

City of License: Miami. **ADI:** Miami. **Rank:** 14.



WDZL BPCT-840709KH Granted 7/31/84

© American Map Corp., No. 14244

Total Households: © MSI Consumer Market Data as of 1/1/89. TV Homes, TV% and Circulation © 1989 Arbitron. County coverage based on Arbitron study.

Net Weekly Circulation	State County	Total Households	TV Households	%
Between 25-49%	FLORIDA			
	Broward	516,800	513,800	99
	Dade	695,700	690,000	99
Between 5-24%	FLORIDA			
	Palm Beach	347,100	343,100	99
Station Totals		1,559,600	1,546,900	99
Net Weekly Circulation (1989)			522,100	
Average Daily Circulation (1989)			189,000	

Florida—Miami

WHFT

Ch. 45

Network Service: Trinity Bcstg. Network.

Licensee: Trinity Bcstg. of Florida Inc., 3324 Pembroke Rd., Pembroke Park, FL 33021.

Studio: 3324 Pembroke Rd., Pembroke Park, FL 33021.

Telephone: 305-962-1700. **Fax:** 305-962-2817.

Technical Facilities: Channel No. 45 (656-662 MHz). Authorized power: 2400-kw max. & 589-kw horizontal visual, 240-kw max. & 58.9-kw horizontal aural. Antenna: 1010-ft. above av. terrain, 1037-ft. above ground, 1049-ft. above sea level.

Latitude	25°	59'	34''
Longitude	80°	10'	27''

Transmitter: SW Corner of S. 33rd Ave. & Pembroke Rd., Pembroke Park.

Satellite Earth Station: Scientific-Atlanta, 7-meter C-band; Scientific-Atlanta receivers.

SNG Truck/Mobile Dish: Transmit/receive Midwest, 3-meter Ku-band.

Ownership: Trinity Broadcasting Network Inc., 100%. See Group Ownership of Television Stations.

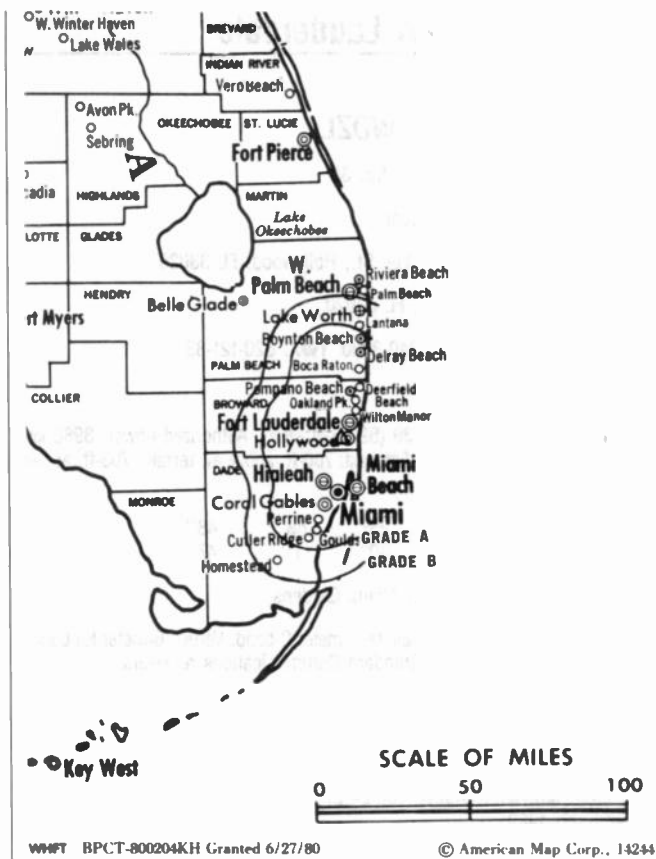
Began Operation: February 1, 1975. Sale to present owner by Lester Sumrall Evangelistic Assn. approved by FCC May 15, 1980. Previous sale by Florida Christian Bcstg. Inc. approved June 22, 1976 (*Television Digest*, Vol. 16:26).

Represented (legal): May & Dunne.

Represented (engineering): Smith & Powstenko.

Personnel:

MICHAEL S. EVERETT, general manager.
 RUTH FRENCH, program director.
 KIMBERLY VANCE, production manager.
 ROBIN DOWNING, public affairs director.
 CHARLES SAFFELL, chief engineer.
 GERALD NIKIRK, assistant chief engineer.
 LAURIE QUINN, secretary to the general manager.



Highest One Hour Rate: \$610.

Highest 30 Sec. Rate: \$75.

NETWORK BASE HOURLY RATE: \$1230.

Arbitron Data: Not available.

City of License: Miami. **ADI:** Miami. **Rank:** 14.

Florida—Miami

WLTV

Ch. 23

Network Service: Univision.

Licensee: Univision Stations Group, 2600 S.W. Third Ave., Miami, FL 33129.

Studio: 695 N.W. 199th St., Miami, FL 33169.

Sales: 2600 S.W. Third Ave., Miami, FL 33129.

Telephones: 305-652-4000; 305-856-2323.

Technical Facilities: Channel No. 23 (524-530 MHz). Authorized power: 1995-kw max. & 661-kw horizontal visual, 200-kw max. & 66.1-kw horizontal aural. Antenna: 1010-ft. above av. terrain, 1034-ft. above ground, 1044-ft. above sea level.

Latitude 25° 57' 29.50"
Longitude 80° 12' 44.10"

Transmitter: Antenna Farm, North Dade County.

Satellite Earth Stations: Scientific-Atlanta, 10-meter; Scientific-Atlanta, 5-meter; Scientific-Atlanta receivers.

News Services: AP, UPI.

Ownership: Univision Holdings Inc., 100%. See Group Ownership of Television Stations.

Began Operation: December 24, 1954. Left air April 13, 1957. Sold by Storer Bcstg. Co. Oct. 25, 1967. Resumed operation Nov. 14, 1967. Sale to Spanish International Communications by Al Lapin Jr., et al., approved by FCC Jan. 6, 1971. Sold to present owner 1987.

Represented (sales): Univision.

Represented (legal): Leventhal, Senter & Lerman.

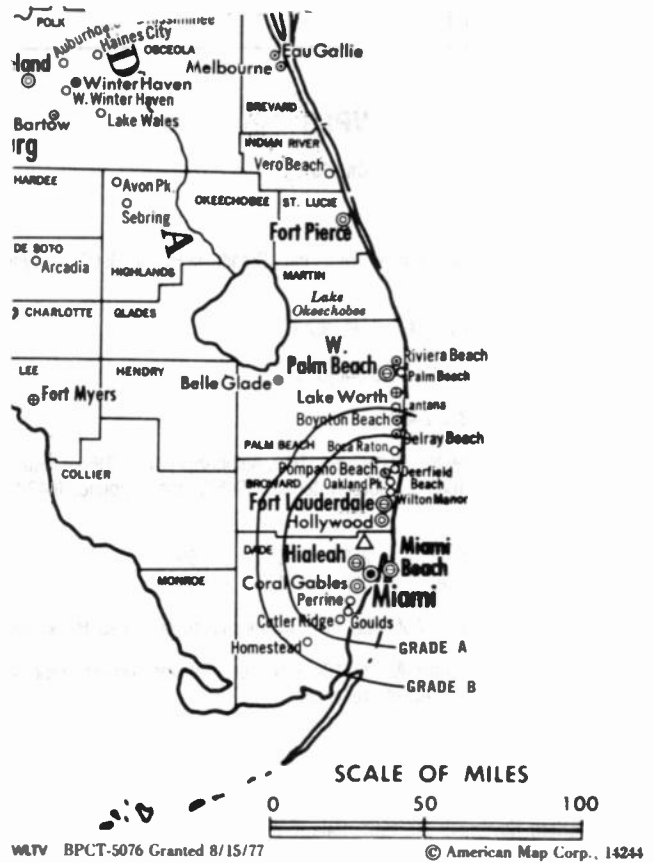
Represented (engineering): Jules Cohen & Associates, P.C.

Personnel:

JOSE CANCELA, vice president & general manager.
ROSY ALMEIDA, program director.
FRANCISCO GOMEZ, controller.
EFFRAIN RIVERA, chief engineer.

Highest 30 Sec. Rate: \$2000.

City of License: Miami. ADI: Miami. Rank: 14.



Total Households: © MSI Consumer Market Data as of 1/1/89. TV Homes, TV% and Circulation © 1989 Arbitron. County coverage based on Arbitron study.

Net Weekly Circulation	State County	Total Households	TV Households	%
FLORIDA				
Between 25-49%	Dade	695,700	690,000	99
Station Totals		695,700	690,000	99
Net Weekly Circulation (1989)			198,400	
Average Daily Circulation (1989)			133,800	

Florida—Miami

WPLG

Ch. 10

Network Service: ABC.

Licensee: Post-Newsweek Stations of Florida Inc., Broadcast House, 3900 Biscayne Blvd., Miami, FL 33137.

Studio: 3900 Biscayne Blvd., Miami, FL 33137.

Telephone: 305-576-1010. TWX: 810-848-6032.

Fax: 305-325-2381; 305-325-2480.

Technical Facilities: Channel No. 10 (192-198 MHz). Authorized power: 316-kw visual, 47.9-kw aural. Antenna: 1003-ft. above av. terrain, 1045-ft. above ground, 1049-ft. above sea level.

Latitude 25° 57' 59"
Longitude 80° 12' 44"

Transmitter: Approx. 0.375-mi. W of State Rte. 7, Miami antenna farm, near Hallandale.

Satellite Earth Stations: Scientific-Atlanta, 10-meter; Hero, 7-meter; SatCom, 7-meter; Hero, Microdyne, Scientific-Atlanta receivers.

News Services: AP, UPI.

Ownership: Post-Newsweek Stations Inc. See Group Ownership of Television Stations.

Began Operation: November 20, 1961. Sale to present owner by C. H. Topmiller, Thomas A. Welstead, et al., approved by FCC Sept. 24, 1969 (**Television Digest**, Vol. 9:39).

Represented (sales): Petry Television Inc.

Represented (legal): Covington & Burling.

Represented (engineering): Cohen, Dippell & Everist, P.C.

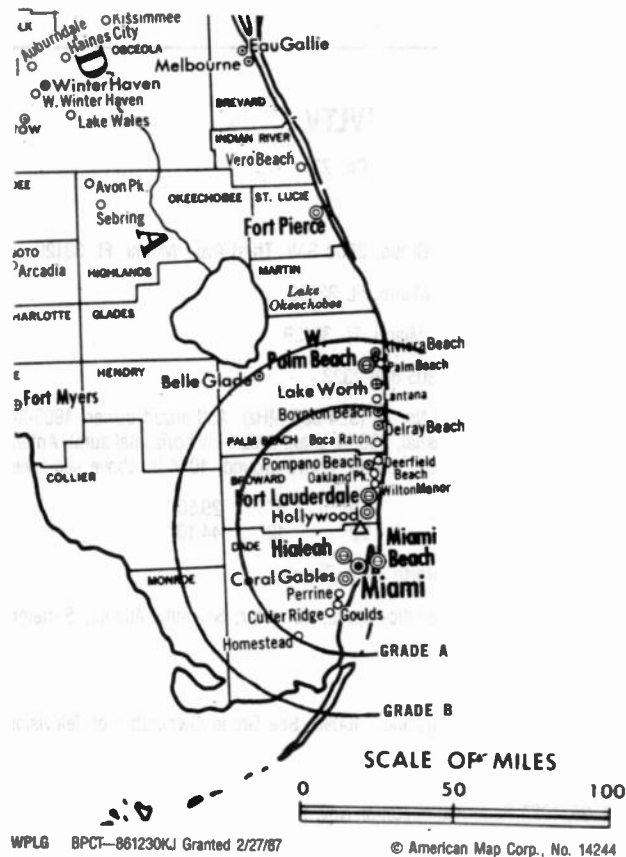
Personnel:

JOHN GARWOOD, vice president & general manager.
MIKE DORSEY, vice president, sales & marketing.
KEITH KELLY, vice president, administration.
STEVE FLANAGAN, vice president, engineering.
RICK HINDS, local sales manager.
JEFF KURTZ, national sales manager.
MIKE SECHRIST, news director.
SHERRY BURNS, program director.
OSCAR WELCH, promotion director.

Highest 30 Sec. Rate: \$10,030.

NETWORK BASE HOURLY RATE: \$2625.

City of License: Miami. ADI: Miami. Rank: 14.



Total Households: © MSI Consumer Market Data as of 1/1/89. TV Homes, TV% and Circulation © 1989 Arbitron. County coverage based on Arbitron study.

Net Weekly Circulation	State County	Total Households	TV Households	%
50% & Over	FLORIDA			
	Broward	516,800	513,800	99
	Dade	695,700	690,000	99
	Martin	38,500	38,000	99
	Monroe	33,600	32,800	98
Between 25-49%	FLORIDA			
	Palm Beach	347,100	343,100	99
	St Lucie	50,700	50,100	99
Between 5-24%	FLORIDA			
	Glades	2,800	2,700	96
	Hendry	8,100	7,900	98
Station Totals		1,693,300	1,678,400	99
Net Weekly Circulation (1989)			1,230,600	
Average Daily Circulation (1989)			740,700	

Florida—Fort Lauderdale

WSCV

Ch. 51

Network Service: Telemundo.

Licensee: Telemundo of Florida Inc., 2340 W. Eighth Ave., Hialeah, FL 33010.

Studio: 2340 W. Eighth Ave., Hialeah, FL 33010.

Telephone: 305-854-5151.

Technical Facilities: Channel No. 51 (692-698 MHz). Authorized power: 2138-kw max. visual, 214-kw max. aural. Antenna: 1020-ft. above av. terrain, 1042-ft. above ground, 1049-ft. above sea level.

Latitude 25° 59' 37"
Longitude 80° 10' 29"

Holds CP for change to 5000-kw max. visual, 500-kw max. aural, circularly polarized, 860-ft. above av. terrain, 853-ft. above ground, 860-ft. above sea level; lat. 25° 57' 59"; long. 80° 12' 33"; transmitter to 390 NW 210th St., Miami. BMPCT-880601LF.

Transmitter: 3200 Pembroke Rd., Pembroke Park, FL.

Satellite Earth Stations: Vertex, 9-meter C-band; Vertex, 6.1-meter Ku-band; Harris, Standard Communications receivers.

SNM Truck/Mobile: Transmit/receive Vertex, 2.6-meter Ku-band.

News Services: AP, CNN.

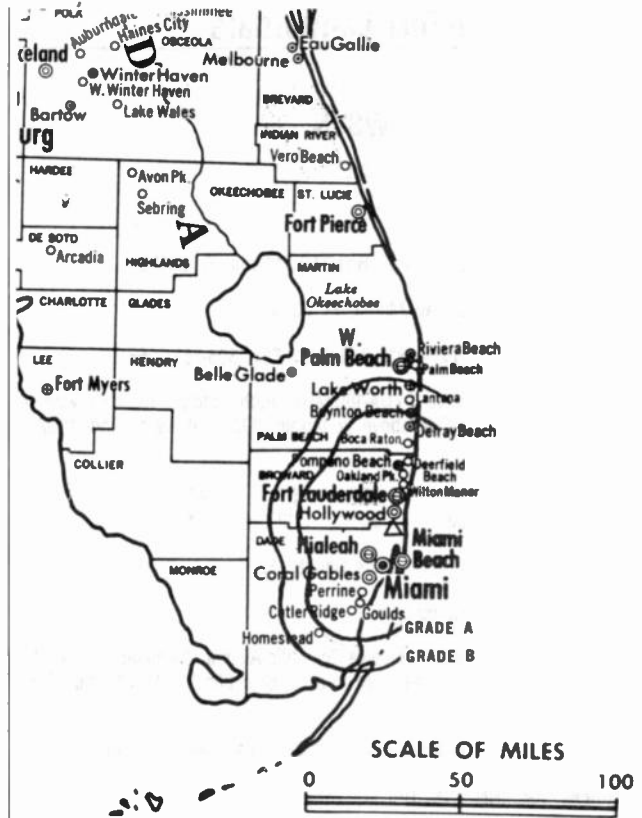
Ownership: Telemundo Group Inc., 100%. See Group Ownership of Television Stations.

Began Operation: December 6, 1968 as WSMS-TV; left air Aug. 10, 1970. Sale by Gold Coast Telecasting approved by FCC Jan. 12, 1972. Resumed operation Feb. 14, 1972. Sale to Oak Industries by William F. Johns, Alvin Koenig, et al., approved by FCC Feb. 29, 1980. Previous sale by Trustee in Bankruptcy approved by FCC July 14, 1976. Subscription TV authorization granted March 23, 1979. Sale to John Blair & Co. approved by FCC Oct. 9, 1984 (*Television Digest*, Vol. 24:33). Controlling interest in John Blair & Co. was purchased by Reliance Group & approved by FCC Sept. 18, 1986 (Vol. 26:21-29, 33, 34).

Represented (sales): Telemundo.

Personnel:

- ALFREDO R. DURAN, general manager.
- DAMASO SANTANA, general sales manager.
- MAGGIE DIAZ, local sales manager.
- LUIS M. DUARTE, chief engineer.
- MYRNA SONORA, news director.
- MARIE POUGET, program director.



WSCV BMPCT-880601LF Granted 6/8/88

© American Map Corp., No. 14244

BEATRIZ MONTALVO, promotion director.
JOSE E. FRANCHI, business manager.

Highest 30 Sec. Rate: \$700.

City of License: Fort Lauderdale. **ADI:** Miami. **Rank:** 14.

Total Households: © MSI Consumer Market Data as of 1/1/89. TV Homes, TV% and Circulation © 1989 Arbitron. County coverage based on Arbitron study.

Net Weekly Circulation	State County	Total Households	TV Households	%
FLORIDA				
Between 5-24%	Dade	695,700	690,000	99
Station Totals		695,700	690,000	99
Net Weekly Circulation (1989)				123,000
Average Daily Circulation (1989)				70,900

Florida—Miami-Fort Lauderdale

WSVN

Ch. 7

Network Service: Fox.

Licensee: Sunbeam Television Corp., Box 1118, Miami, FL 33138.

Studio: 1401 79th St. Causeway, Miami, FL 33141.

Telephone: 305-751-6692. **TWX:** 810-848-6151. **Fax:** 305-757-2266.

Technical Facilities: Channel No. 7 (174-180 MHz). Authorized power: 316-kw visual, 31.6-kw aural. Antenna: 960-ft. above av. terrain, 996-ft. above ground, 1002-ft. above sea level.

Latitude 25° 57' 49"
Longitude 80° 12' 44"

Transmitter: Antenna Farm, North Dade County, FL.

Multichannel TV Sound: Stereo only.

Satellite Earth Stations: Transmit/receive Scientific-Atlanta, 10-meter C-band; Andrew, 73-meter; Microdyne, 5-meter; Microdyne, Scientific-Atlanta, Standard Communications receivers.

SNG Truck/Mobile Dish: Transmit/receive Andrew, 3.2-meter Ku-band.

News Services: AP, CNN, INN, UPI.

Ownership: Sunbeam Television Corp., 100%. Sunbeam is controlled by Edmund Ansin.

Began Operation: July 29, 1956. On Dec. 5, 1962 the FCC ordered that Biscayne Television Corp. cease operation of WCKT no later than Jan. 4, 1963 and the FCC also approved sale of WCKT plant and film licensing agreements for \$3,400,000 to Sunbeam Television Corp., which was licensed as a new station. Present ownership assumed operation Dec. 19, 1962.

Represented (sales): Harrington, Righter & Parsons Inc.

Represented (legal): Mintz, Levin, Cohn, Ferris, Glovsky & Popeo; Koteen & Naftalin.

Personnel:

EDMUND N. ANSIN, president.
ROBERT W. LEIDER, executive vice president & general manager.
JOHN FENWICK, general sales manager.
MICHAEL DRAMAN, national sales manager.
ROBERT WERNER, local sales manager.
VICKY GREGORIAN, programming & operations manager.
JOEL CHEATWOOD, vice president, news & program development.
MARK TONEY, news director.
MERLIN HAYNIE, chief engineer.
STACEY MARKS, director of creative services.
MARK MAYO, controller.
BERT MEDINA, marketing research & cable relations director.
CHARLIE FOLDS, director of community & public relations.



Rates: On request.

City of License: Miami. **ADI:** Miami. **Rank:** 14.

Total Households: © MSI Consumer Market Data as of 1/1/89. TV Homes, TV% and Circulation © 1989 Arbitron. County coverage based on Arbitron study.

Net Weekly Circulation	State County	Total Households	TV Households	%
50% & Over	FLORIDA			
	Broward	516,800	513,800	99
	Dade	695,700	690,000	99
	Monroe	33,600	32,800	98
Between 25-49%	FLORIDA			
	Martin	38,500	38,000	99
	Palm Beach	347,100	343,100	99
Between 5-24%	FLORIDA			
	Indian River	35,400	34,800	98
	St Lucie	50,700	50,100	99
Station Totals		1,717,800	1,702,600	99
Net Weekly Circulation (1989)			1,146,700	
Average Daily Circulation (1989)			630,400	

Florida—Miami-Fort Lauderdale

WTVJ

Ch. 4

Network Service: NBC.

Licensee: NBC Subsidiary, 316 N. Miami Ave., Miami, FL 33128.

Studio: 316 N. Miami Ave., Miami, FL 33128.

Telephone: 305-379-4444. **TWX:** 810-848-5932. **Fax:** 305-789-4181.

Technical Facilities: Channel No. 4 (66-72 MHz). Authorized power: 100-kw visual, 10-kw aural. Antenna: 950-ft. above av. terrain, 995-ft. above ground, 1005-ft. above sea level.

Latitude 25° 59' 08.50"
Longitude 80° 11' 34.50"

Transmitter: 4991 S.W. 28th St., West Hollywood, FL.

Satellite Earth Stations: Vertex, 11-meter Ku-band; Hero, 8-meter; Hero, 7.5-meter C-band; Scientific-Atlanta, 7-meter C-band; Vertex, 6.1-meter Ku-band; Scientific-Atlanta receivers.

News Services: AP, CNN, Conus, NBC, Nexus, NIWS, Sports News Satellite.

Ownership: National Broadcasting Co., 100%. See Group Ownership of Television Stations.

Began Operation: March 21, 1949. Sale to KKR Assoc. by Wometco Enterprises Inc. approved by FCC April 11, 1984 (*Television Digest*, Vol. 23:39, 52). Sale to present owner by KKR approved by FCC Sept. 17, 1987 (Vol. 26:43; 27:3, 11, 14, 18, 22, 37, 38).

Represented (sales): NBC Spot Sales.

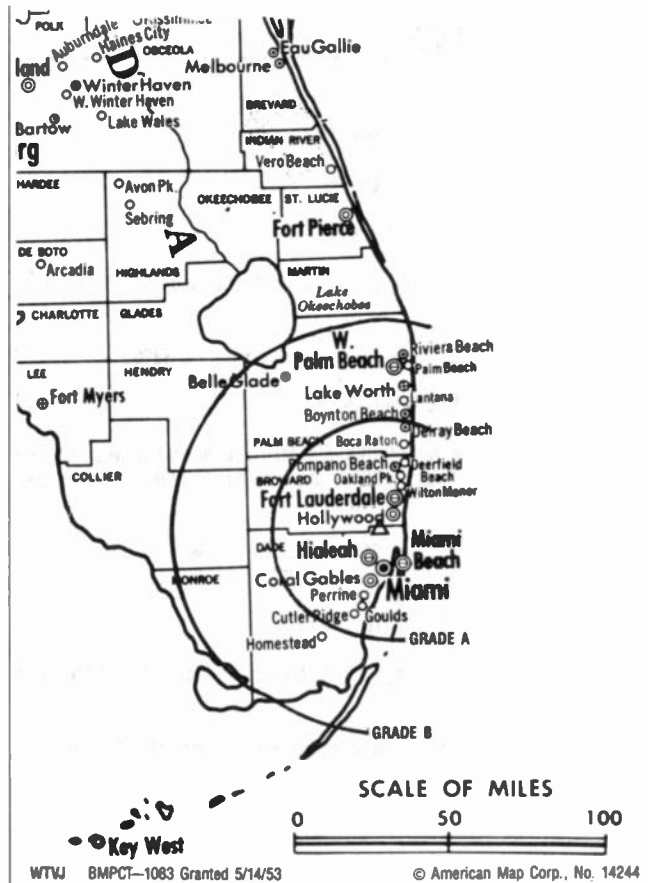
Personnel:

- RICHARD LOBO, president & general manager.
- LINDA BUTTON, director of broadcasting & creative services.
- DICK WEXO, general sales manager.
- BARRY ALLENTUCK, national sales manager.
- BOB BLACHER, local sales manager.
- WENDY KAISER, promotion manager.
- NANCY VALENTA, news director.
- DEBBIE BROOKS, traffic operations manager.
- MARINA ANGLETON, public affairs director.
- BRUCE CARTER, production manager.
- ALAN THIEL, business manager.
- LINDA PERRY, marketing director.
- PAUL RUSSELL, director of engineering.

Highest 30 Sec. Rate: \$6000.

NETWORK BASE HOURLY RATE: \$2027.

City of License: Miami. **ADI:** Miami. **Rank:** 14.



WTVJ BMPCT—1063 Granted 5/14/53

© American Map Corp., No. 14244

Total Households: © MSI Consumer Market Data as of 1/1/89. TV Homes, TV% and Circulation © 1989 Arbitron. County coverage based on Arbitron study.

Net Weekly Circulation	State County	Total Households	TV Households	%
50% & Over	FLORIDA			
	Broward	516,800	513,800	99
	Dade	695,700	690,000	99
	Monroe	33,600	32,800	98
	Palm Beach	347,100	343,100	99
Between 25-49%	FLORIDA			
	Martin	38,500	38,000	99
Between 5-24%	FLORIDA			
	Glades	2,800	2,700	96
	St Lucie	50,700	50,100	99
Station Totals		1,685,200	1,670,500	99
Net Weekly Circulation (1989)				1,186,700
Average Daily Circulation (1989)				629,800

Florida—Hollywood

WYHS

Ch. 69

Network Service: Home Shopping Network.

Licensee: Silver King Bcstg. of Hollywood, FL Inc., 1200 25th Court N, St. Petersburg, FL 33716.

Studio: 700 N.W. 214th, Bldg. Two, No. 304, Hollywood, FL 33083.

Telephone: 305-652-0571. **Fax:** 305-652-2291.

Technical Facilities: Channel No. 69 (800-806 MHz). Authorized power: 5000-kw max. visual, 500-kw aural. Antenna: 866-ft. above av. terrain, 869-ft. above ground, 866-ft. above sea level.

Latitude	25°	57'	59"
Longitude	80°	12'	33"

Transmitter: 390 N.W. 210th St., North Miami.

Ownership: Silver King Broadcasting, 100%. See Group Ownership of Television Stations.

Began Operation: August 10, 1988. Sale to present owner approved by FCC November 30, 1988.

Represented (engineering): John F. X. Browne & Associates P.C.

Personnel:

EDDIE L. WHITEHEAD, general manager.
 DAVID T. HALL, chief engineer.
 LILY GUZMAN de GARCIA, program director.
 DAWN JAMES, business manager.

Rates: On request.



WYHS BMPCT-880829KF Granted 11/30/88 © American Map Corp., No. 14244

Arbitron Data: Not available.

City of License: Hollywood. **ADI:** Miami. **Rank:** 14.

Florida—Leesburg-Orlando

WACX

Ch. 55

Network Service: None, independent.

Licensee: Sharp Communications Inc., 4520 Parkbreeze Court, Orlando, FL 32808.

Studios: 4520 Parkbreeze Court, Orlando, FL 32808; 900 N. Blvd., Leesburg, FL 32748.

Telephone: 407-297-0155. **Fax:** 407-290-2455.

Technical Facilities: Channel No. 55 (716-722 MHz). Authorized power: 5000-kw max. visual, 500-kw max. aural. Antenna: 1690-ft. above av. terrain, 1669-ft. above ground, 1749-ft. above sea level.

Latitude 28° 55' 16''
Longitude 81° 19' 09''

Transmitter: 520 Miller Rd., Orange City.

Multichannel TV Sound: Stereo only.

Satellite Earth Stations: Microdyne, 7-meter C-band; Microdyne, 5-meter C-band; RCA, 5-meter Ku-band; Microdyne, RCA receivers.

News Services: CBN, UPI.

Ownership: ACTS Inc., 100%. Non-profit corp. Claud Bowers, pres. & chief exec. officer; P. B. Howell Jr., v.p.; Freeda Bowers, secy.-treas.; Steve Beik, director.

Began Operation: March 6, 1982.

Represented (legal): Baraff, Koerner, Olender & Hochberg, P.C.

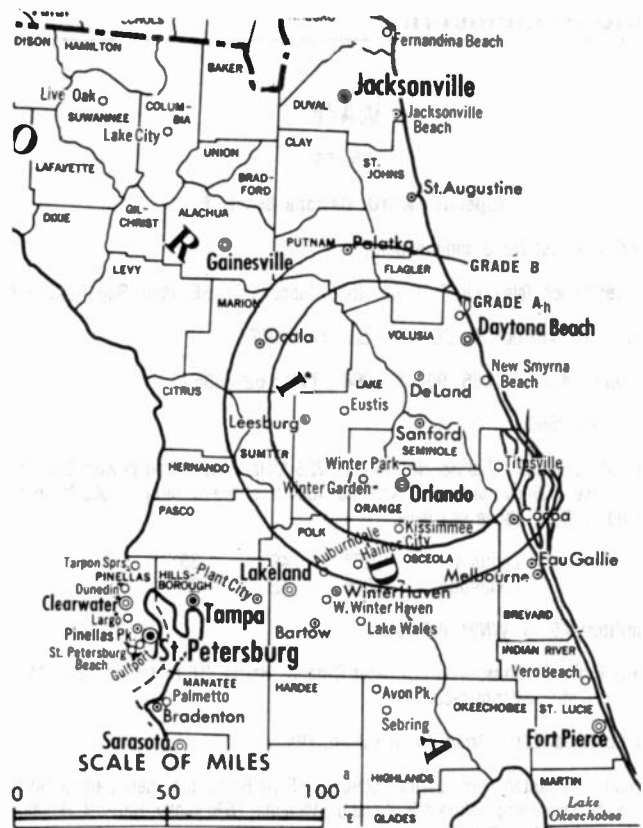
Personnel:

CLAUD BOWERS, president & general manager.
CLAIRECE KIBLER, general sales manager.
GARY HAWKINS, chief engineer.
LINDA JARRELL, program director.
JO ARRINGTON, traffic director.
ED NATSHATKA, manager, master control.
CAROL GENTRY, office manager, Leesburg.
ANN BORDERICK, office manager, Orlando.

Highest One Hour Rate: \$590.

Highest 30 Sec. Rate: \$75.

City of License: Leesburg. **ADI:** Orlando-Daytona Beach-Melbourne. **Rank:** 25.



WACX BMPCT-851104KF Granted 12/13/85

© American Map Corp., No. 14244

Total Households: © MSI Consumer Market Data as of 1/1/89. TV Homes, TV% and Circulation © 1989 Arbitron. County coverage based on Arbitron study.

Net Weekly Circulation	State County	Total Households	TV Households	Households %
FLORIDA				
Between 5-24%	Lake	58,600	58,000	99
	Sumter	11,700	11,500	98
Station Totals		70,300	69,500	99
Net Weekly Circulation (1989)			19,800	
Average Daily Circulation (1989)			7,200	

Florida—Melbourne

WAYK

Ch. 56

(Operates WAYQ, Daytona Beach, FL)

Network Service: None, independent.

Licensee: Beach Television Partners, 6525 Babcock St. SE, Palm Bay, FL 32907.

Studio: 6525 Babcock St. SE, Palm Bay, FL 32907.

Telephones: 407-725-0056; 904-253-0661. **TWX:** 62936365.

Fax: 407-951-2669.

Technical Facilities: Channel No. 56 (722-728 MHz). Authorized power: 2051-kw max. visual, 205-kw max. aural. Antenna: 1004-ft. above av. terrain, 1002-ft. above ground, 1027-ft. above sea level.

Latitude 27° 49' 35"
Longitude 80° 42' 20"

Transmitter: 7.5-mi. WNW of Fellsmere.

Satellite Earth Stations: ADM, 5-meter C-band; Harris, 3.8-meter Ku-band; M/A-Com, Scientific-Atlanta receivers.

News Services: CNN, Group W Newsfeed, UPI.

Ownership: TV 56 Ltd., gen. partner, 50%; Life Style Bcstg. Inc., gen. partner, 50%. TV 56 Ltd. Ownership: William R. & Debbie Varecha, 75% jointly; Harry N. Handley, gen. partner, 2.5%; Cathy Bamberg, gen. partner, 2.5%; William R. Varecha, ltd. partner, 10%; William E. Bamberg, ltd. partner, 10%. Life Style Bcstg. Inc. Ownership: J. Kermit Coble, pres., 16.1%; Edgar M. Dunn Jr., v.p., 11.5%; Richard Y. Clark, v.p., 5.3%; Rev. Hal Marchman, treas., 6%; Sally I. Gillespie, secy., 4%; Estate of Rev. E. J. Daniels, 20%; Van Pierce, 8%; Dr. Pope A. Duncan, 5.3%.

Began Operation: May 19, 1986.

Represented (sales): Independent TV Sales.

Represented (legal): Jones, Waldo, Holbrook & McDonough.

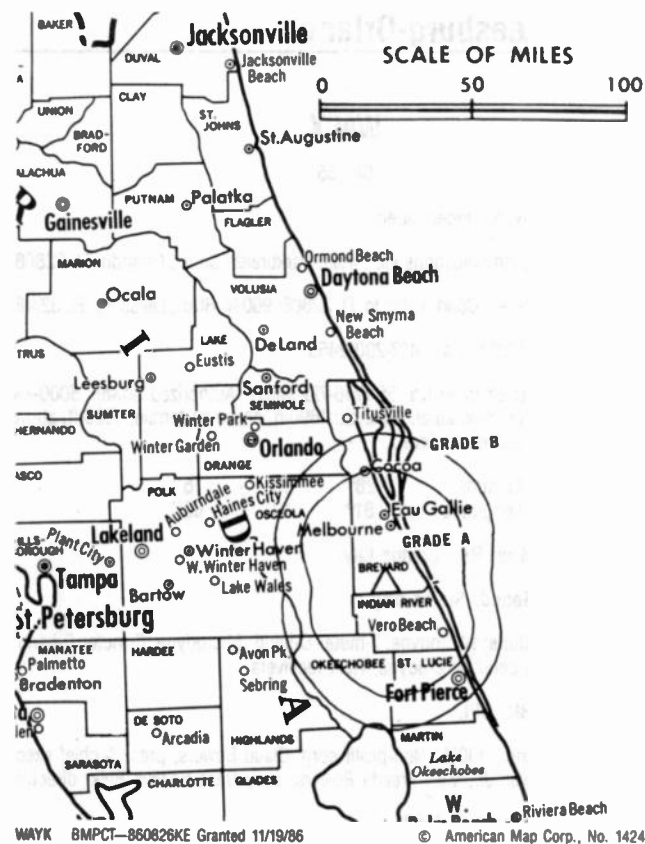
Represented (engineering): Arthur K. Peters Consulting Engineers.

Personnel:

WILLIAM VARECHA, general manager.
BILL WATTS, sales manager.
STEVE SCHRADER, engineering director.
DONNA SKATTUM, news director.
DEB SCOT, promotion director.
MARSHA NADEAU, traffic manager.

Highest One Hour Rate: \$1800.

Highest 30 Sec. Rate: \$200.



Arbitron Data: Figures include WAYQ, Daytona Beach, FL.

City of License: Melbourne. **ADI:** Orlando-Daytona Beach-Melbourne. **Rank:** 25.

Total Households: © MSI Consumer Market Data as of 1/1/89. TV Homes, TV% and Circulation © 1989 Arbitron. County coverage based on Arbitron study.

Net Weekly Circulation	State County	Total Households	TV Households	Households %
Between 25-49%	FLORIDA			
	Brevard	153,600	152,200	99
	Indian River	35,400	34,800	98
Between 5-24%	FLORIDA			
	Flagler	8,300	8,100	98
	Okeechobee	10,500	10,400	99
	St Lucie	50,700	50,100	99
Station Totals		258,500	255,600	99
Net Weekly Circulation (1989)				95,800
Average Daily Circulation (1989)				27,800

Florida—Daytona Beach

WAYQ

Ch. 26

(Satellite of WAYK, Melbourne, FL)

Network Service: None, independent.

Grantee: Beach TV Partners, 6525 Babcock St. SE, Palm Bay, FL 32907.

Studio: 444 Seabreeze Blvd., Suite 940, Daytona Beach, FL 32018.

Telephone: 904-238-0026. **Fax:** 904-254-0812.

Technical Facilities: Channel No. 26 (542-548 MHz). Authorized power: 5000-kw max. visual, 500-kw max. aural. Antenna: 997-ft. above av. terrain, 1001-ft. above ground, 1017-ft. above sea level.

Latitude	29°	17'	10''
Longitude	81°	29'	37''

Requests modification of CP for change to 2786-kw max. visual. BMPCT-890320KH.

Transmitter: 2.1-mi. SSW of Seville.

Ownership: TV 56 Ltd., gen. partner, 50%; Life Style Bcstg. Inc., gen. partner, 50%. See WAYK, Melbourne, FL.

Began Operation: September 15, 1988.

Represented (legal): Jones, Waldo, Holbrook & McDonough.

Represented (engineering): Arthur K. Peters Consulting Engineers.

Personnel:

WILLIAM VARECHA, general manager.
BOB FOWLER, local sales manager.
STEVE SCHRADER, chief engineer.
DONNA SKATTUM, news director.
DEB SCOTT, promotion director.
DEBBIE VARECHA, business manager.



Highest One Hour Rate: \$1800.

Highest 30 Sec. Rate: \$200.

Arbitron Data: Included with WAYK, Melbourne, FL.

City of License: Daytona Beach. **ADI:** Orlando-Daytona Beach-Melbourne. **Rank:** 25.

Florida—Melbourne-Orlando

WBSF

Ch. 43

Network Service: Home Shopping Network.

Licensee: Blackstar Communications of Florida Inc., 1818 N St. NW, Washington, DC 20036.

Studio: 4450-L Enterprise Court, Melbourne, FL 32934.

Telephones: 407-254-4343; 407-242-0863.

Technical Facilities: Channel No. 43 (644-650 MHz). Authorized power: 4200-kw max. visual, 570-kw max. aural. Antenna: 969-ft. above av. terrain, 1005-ft. above ground, 1046-ft. above sea level.

Latitude	28°	18'	26''
Longitude	80°	54'	48''

Transmitter: Deseret Ranches, Star Rte. 1250, Osceola County.

Ownership: Blackstar Communications Inc., 100%. See Group Ownership of Television Stations.

Began Operation: July 5, 1982. Sale to Asbury Park Press Inc. by Southern Bcstg. Corp. approved by FCC Aug. 15, 1985. Sale to present owners approved Feb. 18, 1988 (*Television Digest*, Vol. 27:49).

Represented (legal): Dow, Lohnes & Albertson.

Personnel:

ED PARKER, general manager.
 RON MARSHALL, chief engineer.
 SANDIE SCHROEDEL, program & marketing director.
 SYLVIA WILLIS, business manager.

Rates: On request.



Arbitron Data: Not available.

City of License: Melbourne. **ADI:** Orlando-Daytona Beach-Melbourne. **Rank:** 25.

Florida—Orlando

WCPX-TV

Ch. 6

Network Service: CBS.

Licensee: First Media Corp., Box 10239, Washington, DC 20018.

Studio: 4466 John Young Pkwy., Orlando, FL 32804.

Mailing Address: Box 606000, Orlando, FL 32860.

Telephone: 305-291-6000. TWX: 810-850-0141.

Technical Facilities: Channel No. 6 (82-88 MHz). Authorized power: 100-kw visual, 20-kw aural. Antenna: 1465-ft. above av. terrain, 1608-ft. above ground, 1674-ft. above sea level.

Latitude 28° 36' 08"
Longitude 81° 05' 37"

Transmitter: 4498 TV Tower Road, Orlando, FL 32820.

Satellite Earth Stations: Transmit/receive Scientific-Atlanta, 10-meter C-band; Scientific-Atlanta, 7-meter C-band; Comtech, 5-meter C-band; Scientific-Atlanta, 4.6-meter C-band; Vertax, 4.6-meter Ku-band; Microdyne, 3.6-meter Ku-band.

News Service: AP.

Ownership: Richard E. Marriott, chmn.-treas., 49.92%; Glenn T. Potter, pres., 1.29%; Danny Masden, exec. v.p.; Dale B. Williamson, v.p.-asst. treas.; Nancy P. Marriott, 18.01%; Deborah M. Harrison, 7.69%; J. W. Marriott III, 7.69%; David S. Marriott, 7.69%; Steven G. Marriott, 7.69%; First Media Trust, Donna R. G. Marriott & Sterling B. Colton, trustees, 7.69%.

Began Operation: July 1, 1954. Sale to present owner by Rockefeller Group approved by FCC May 30, 1986 (Television Digest, Vol. 26:12). Previous sale to Rockefeller by the Outlet Co. approved by FCC Nov. 23, 1983 (Vol. 23:19, 22: 24:6). Sale to Outlet by Cherry Bcstg. Co. approved July 17, 1963 by FCC (Vol. 3:15, 29). Sale to Cherry Bcstg. Co. by group headed by Harold P. Danforth approved May 8, 1957.

Represented (sales): Katz Television.

Represented (legal): Dow, Lohnes & Albertson.

Represented (engineering): Lohnes & Culver.

Personnel:

- MIKE SCHWEITZER, vice president & general manager.
- JAMES E. POSEY, general sales manager.
- MARK SONDERMAN, local sales manager.
- ROBERT DIEHL, chief engineer.
- GEORGE TYLL, news director.
- EVERETT H. HUGHES, program manager.
- PAM DICKENS, promotion director.
- VICKI MATHEWS, business manager.
- SCARLET PRAYTOR, marketing director.
- LEN DePANICIS, production manager.

Rates: On request.

City of License: Orlando. **ADI:** Orlando-Daytona Beach-Melbourne. **Rank:** 25.

Total Households: © MSI Consumer Market Data as of 1/1/89. TV Homes, TV% and Circulation © 1989 Arbitron. County coverage based on Arbitron study.



WCPX-TV BPCT-4827 Granted 6/9/75

Net Weekly Circulation	State County	Total Households	TV Households	Households %
FLORIDA				
50% & Over	Brevard	153,600	152,200	99
	Flagler	8,300	8,100	98
	Lake	58,600	58,000	99
	Marion	71,500	70,200	98
	Orange	233,900	232,000	99
	Osceola	35,500	35,100	99
	Seminole	95,400	94,500	99
Between 25-49%	Sumter	11,700	11,500	98
	Volusia	144,900	143,500	99
	FLORIDA			
Between 5-24%	Citrus	38,000	37,300	98
	Indian River	35,400	34,800	98
	Polk	146,400	145,000	99
FLORIDA				
Station Totals	Putnam	23,800	23,500	99
Net Weekly Circulation (1989)		1,057,000	1,045,700	99
Net Weekly Circulation (1989)			763,800	
Average Daily Circulation (1989)			432,900	

Florida—Daytona Beach-Orlando

WESH

Ch. 2

Network Service: NBC.

Licensee: WESH-TV Broadcasting Inc., Box 1551, Daytona Beach, FL 32115.

Studios: 211 Ridgewood Ave., Daytona Beach, FL 32114; 1501 Minnesota Ave., Winter Park, FL 32789.

Mailing Address: Box 547697, Orlando, FL 32854.

Telephones: 904-226-2222, Daytona Beach; 407-645-2222, Orlando.

TWX: 810-832-6222; 810-853-0255.

Technical Facilities: Channel No. 2 (54-60 MHz). Authorized power: 100-kw visual, 20-kw aural. Antenna: 1650-ft. above av. terrain, 1670-ft. above ground, 1740-ft. above sea level.

Latitude 28° 56' 17"
Longitude 81° 18' 58"

Transmitter: 1.2-mi. SW of Orange City, FL.

Multichannel TV Sound: Stereo only.

Satellite Earth Station: Transmit/receive Scientific-Atlanta, 7-meter; Harris, M/A-Corn, Microdyne, Scientific-Atlanta receivers.

News Services: AP, Conus, NBC, UPI.

Ownership: H & C Communications Inc. See Group Ownership of Television Stations.

Began Operation: May 29, 1956. Merger of Cowles Bcstg. into H & C Communications approved by FCC Oct. 1984 (*Television Digest*, Vol. 24:26, 35). Sale to Cowles by John H. Perry interests approved April 20, 1966 (Vol. 5:47).

Represented (sales): Petry Television Inc.

Represented (legal): Dow, Lohnes & Albertson.

Represented (engineering): Jules Cohen & Associates, P.C.

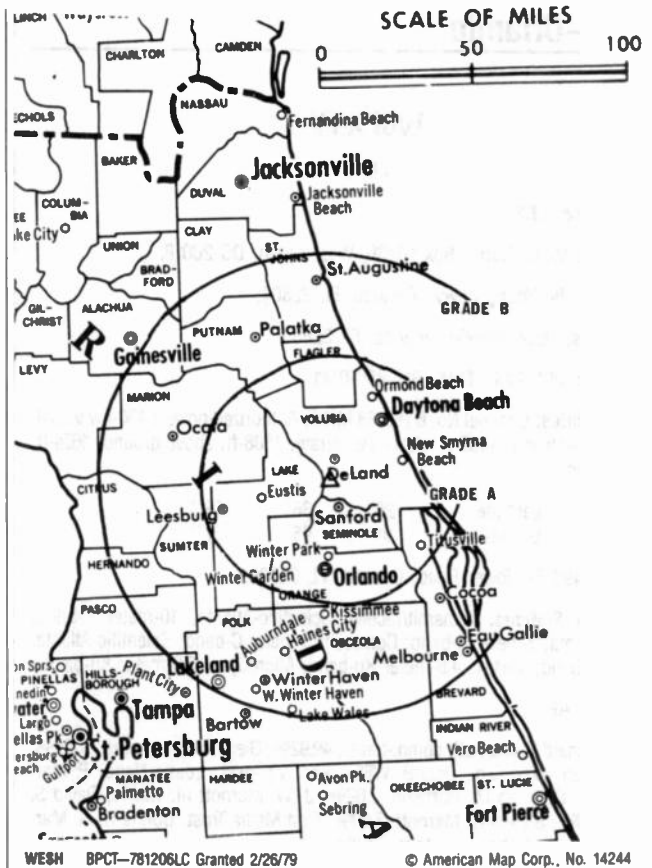
Personnel:

- NOLAN QUAM, president & general manager.
- KENNETH W. SMITH, station manager, operations.
- C. M. (MIKE) GEHRING, general sales manager.
- CARL GLICKEN, local sales manager.
- HOLLIS BOARDMAN, national sales manager.
- JOHN DEMSHOCK, director of engineering.
- STEVE RAMSEY, news director.
- LYNN STEPANIAN, program director.
- JESS SALAFRANCA, business manager.
- PAUL SHERNO, marketing & advertising manager.
- RICHARD K. SCHARF, production manager.
- CARLA McMILLAN-BRAY, public service manager.

Rates: On request.

City of License: Daytona Beach. **ADI:** Orlando-Daytona Beach-Melbourne. **Rank:** 25.

Total Households: © MSI Consumer Market Data as of 1/1/89. TV Homes, TV% and Circulation © 1989 Arbitron. County coverage based on Arbitron study.



Net Weekly Circulation	State County	Total Households	TV Households	Households %
50% & Over	FLORIDA			
	Alachua	70,100	68,800	98
	Brevard	153,600	152,200	99
	Flagler	8,300	8,100	98
	Lake	58,600	58,000	99
	Marion	71,500	70,200	98
	Orange	233,900	232,000	99
	Osceola	35,500	35,100	99
	Seminole	95,400	94,500	99
Between 25-49%	FLORIDA			
	Citrus	38,000	37,300	98
	Levy	9,800	9,500	97
Between 5-24%	FLORIDA			
	Dixie	3,400	3,300	97
	Gilchrist	2,600	2,600	100
	Indian River	35,400	34,800	98
	Polk	146,400	145,000	99
Station Totals		1,142,900	1,129,900	99
Net Weekly Circulation (1989)			807,900	
Average Daily Circulation (1989)			476,200	

Florida—Orlando-Daytona Beach-Melbourne

WFTV

Ch. 9

Network Service: ABC.

Licensee: WFTV INC., Box 999, Orlando, FL 32802.

Studio: 639 West Central Blvd., Orlando, FL 32801.

Mailing Address: Box 999, Orlando, FL 32802.

Telephone: 407-841-9000. **TWX:** 810-850-0179. **Fax:** 407-244-8302.

Technical Facilities: Channel No. 9 (186-192 MHz). Authorized power: 316-kw max. & 191-kw horizontal visual, 31.6-kw max. & 19.1-kw horizontal aural. Antenna: 1570-ft. above av. terrain, 1608-ft. above ground, 1674-ft. above sea level.

Latitude 28° 36' 08"
Longitude 81° 05' 37"

Transmitter: 3.5-mi. N of Bithlo, 20-mi. E of Orlando.

Multichannel TV Sound: Stereo only.

Satellite Earth Stations: Transmit/receive Satcom Technologies, 5.5-meter Ku-band, Dalsat, 4.5-meter Ku-band & AFC, 4.5-meter Ku-band; Andrew, 7-meter C-band; Andrew, 4.5-meter C-band; Avantek, DX Engineering, M/A-Com, Standard Communications receivers.

News Services: ABC, AP, SNN.

Ownership: Cox Enterprises Inc. See Group Ownership of Television Stations.

Began Operation: February 1, 1958 by Mid-Florida Inc. Interim operation began April 1, 1969 (*Television Digest*, Vol. 9:14). Settlement agreement among interim operators approved by FCC June 30, 1981. Sale to SFN Communications approved by FCC May 24, 1984 (Vol. 24:9). FCC approved sale to present owner Aug. 29, 1985 (Vol. 25:23).

Represented (sales): TeleRep Inc.

Represented (legal): Dow, Lohnes & Albertson.

Represented (engineering): Cohen, Dippell & Everist, P.C.

Personnel:

MERRITT ROSE, vice president & general manager.
LOUIS SUPOWITZ, general sales manager.
CONNIE ALBINO, local & regional sales manager.
SCOTT KOONDEL, national sales manager.
PAUL D. WARNOCK, chief engineer.
CHRIS SCHMIDT, news director.
SKIP SKIFFINGTON, program director.
WALTER S. McDOWELL, promotion director.
SCOT POST, controller.
WAYNE GERBER, marketing research director.

Highest 30 Sec. Rate: \$4000.

NETWORK BASE HOURLY RATE: \$2000.

City of License: Orlando. **ADI:** Orlando-Daytona Beach-Melbourne. **Rank:** 25.

Total Households: © MSI Consumer Market Data as of 1/1/89. TV Homes, TV% and Circulation © 1989 Arbitron. County coverage based on Arbitron study.



Net Weekly Circulation	State County	Total Households	TV Households	Households %
50% & Over	FLORIDA			
	Brevard	153,600	152,200	99
	Flagler	8,300	8,100	98
	Highlands	26,800	26,400	99
	Indian River	35,400	34,800	98
	Lake	58,600	58,000	99
	Marion	71,500	70,200	98
	Orange	233,900	232,000	99
	Osceola	35,500	35,100	99
	Seminole	95,400	94,500	99
Sumter	11,700	11,500	98	
Volusia	144,900	143,500	99	
Between 25-49%	FLORIDA			
	Citrus	38,000	37,300	98
	Okeechobee	10,500	10,400	99
Polk	146,400	145,000	99	
Between 5-24%	FLORIDA			
	Glades	2,800	2,700	96
	Hardee	7,400	7,300	99
	Levy	9,800	9,500	97
	Putnam	23,800	23,500	99
Station Totals		1,114,300	1,102,000	99
Net Weekly Circulation (1989)				831,400
Average Daily Circulation (1989)				505,300

Florida—Clermont

WKCF

Ch. 68

Network Service: None, independent.

Grantee: Press Television Corp., 605 Mattison Ave., Asbury Park, NJ 07710.

Studio: 5125 Adanson St., Suite 650, Orlando, FL 32804.

Mailing Address: 5125 Adanson St., Suite 650, Orlando, FL 32804.

Telephone: 407-628-4043. **TWX:** 405486. **Telex:** 407-422-4148.

Fax: 407-647-4163.

Technical Facilities: Channel No. 68 (794-800 MHz). Authorized power: 5000-kw max. visual, 500-kw max. aural. Antenna: 1683-ft. above av. terrain, 1662-ft. above ground, 1716-ft. above sea level.

Latitude 28° 55' 16"
Longitude 81° 19' 09"

Transmitter: 1.3-mi. W of intersection of Hwys. 17, 92 & Miller Rd., near Orange City.

Ownership: Press Bcstg. Co., 90%; Channel 68 Inc., 10%. Press Bcstg. ownership: Jules L. Plangere Jr., chmn., 50%; E. Donald Lass, pres.-trustee, 50%; Jules L. Plangere III, v.p.; Robert E. Murphy, v.p.; Charles W. Ritscher, secy. **Note:** Plans to exchange Ch. 68 with Ch. 18 ETV, Cocoa, FL.

Began Operation: December 8, 1988.

Represented (sales): Independent TV Sales.

Represented (engineering): Moffet, Larson & Johnson Inc.

Personnel:

- ROBERT E. McALLAN, vice president.
- PERRY M. SIMON, assistant to the vice president.
- CARLO ANNEKE, general manager.
- NELLE AYRES, station manager.
- SKIP PAINTON, general sales manager.
- DON WARGO, local & regional sales manager.
- JOE ADDALIA, chief engineer.
- CHARLES HATHAWAY, program coordinator.
- NANCY GROSSBART, promotion director.
- CINDA PARKER, business manager.

Rates: On request.



City of License: Clermont. **ADI:** Orlando-Daytona Beach-Melbourne. **Rank:** 25.

Total Households: © MSI Consumer Market Data as of 1/1/89. TV Homes, TV% and Circulation © 1989 Arbitron. County coverage based on Arbitron study.

Net Weekly Circulation	State County	Total Households	TV Households	Households %
FLORIDA				
Between 5-24%	Flagler	8,300	8,100	98
Station Totals		8,300	8,100	98
Net Weekly Circulation (1989)				16,000
Average Daily Circulation (1989)				4,600

Florida—Orlando

WOFL

Ch. 35

Network Service: Fox.

Licensee: Meredith Corp., 35 Skyline Dr., Lake Mary, FL 32746.

Studio: 35 Skyline Dr., Lake Mary, FL 32746.

Telephone: 407-644-3535. **Telex:** 810-850-0113.

Technical Facilities: Channel No. 35 (596-602 MHz). Authorized power: 2570-kw max. & 646-kw horizontal visual, 126-kw aural. Antenna: 1470-ft. above av. terrain, 1486-ft. above ground, 1549-ft. above sea level.

Latitude 28° 36' 17"
Longitude 81° 05' 13"

Transmitter: Chuluota-Christmas Rd., 3.7-mi. N of Bithlo.

Multichannel TV Sound: Stereo only.

Satellite Earth Stations: Microdyne, 7-meter C-band; Microdyne, 5-meter C-band; Vertex, 4.6-meter Ku-band; M/A-Com, Microdyne receivers.

News Service: UPI.

Ownership: Meredith Corp., 100%. See Group Ownership of Television Stations.

Began Operation: March 31, 1974. Left air Sept. 29, 1976. Sale to Omega Communications approved by FCC June 15, 1979 (*Television Digest*, Vol. 19:28). Resumed operation Oct. 15, 1979. FCC, April 4, 1983, approved sale of 60% to Meredith Corp., 40% owner.

Represented (sales): MMT Sales Inc.

Represented (legal): Haley, Bader & Potts.

Represented (engineering): Hammett & Edison Inc.

Personnel:

- NORRIS REICHEL, vice president & general manager.
- TOM CALATO, general sales manager.
- SHARON DeLUCA, local sales manager.
- JIM DOYAS, chief engineer.
- GEORGE WILSON, news director.
- CHRIS WOLF, program & promotion manager.
- ELLEN WILLIAMS, business manager.
- MATT WEBER, advertising & marketing supervisor.
- TOM MEEK, station operations manager.

Highest 30 Sec. Rate: \$2000.

City of License: Orlando. **ADI:** Orlando-Daytona Beach-Melbourne. **Rank:** 25.

Total Households: © MSI Consumer Market Data as of 1/1/89. TV Homes, TV% and Circulation © 1989 Arbitron. County coverage based on Arbitron study.



Net Weekly Circulation	State County	Total Households	TV Households	Households %
50% & Over	FLORIDA			
	Brevard	153,600	152,200	99
	Lake	58,600	58,000	99
	Orange	233,900	232,000	99
	Osceola	35,500	35,100	99
Between 25-49%	Seminole	95,400	94,500	99
	Volusia	144,900	143,500	99
	FLORIDA			
	Flagler	8,300	8,100	98
Between 5-24%	Marion	71,500	70,200	98
	Polk	146,400	145,000	99
	Sumter	11,700	11,500	98
Station Totals	FLORIDA			
	Citrus	38,000	37,300	98
	Indian River	35,400	34,800	98
Net Weekly Circulation (1989)		1,033,200	1,022,200	99
Average Daily Circulation (1989)				540,900
				235,000

Florida—Cocoa

WTGL-TV

Ch. 52

Network Service: None, independent.

Licensee: Good Life Broadcasting Inc., Box 1852, Cocoa, FL 32922-1852.

Studios: 26 Forrest Ave., Cocoa, FL 32922; 1205 29th St., Orlando, FL 32805.

Telephones: 305-631-2730, Cocoa; 305-422-5257, Orlando.

Technical Facilities: Channel No. 52 (698-704 MHz). Authorized power: 4720-kw max. visual, 472-kw max. aural. Antenna: 934-ft. above av. terrain, 1005-ft. above ground, 1049-ft. above sea level.

Latitude	28°	18'	26''
Longitude	80°	54'	48''

Transmitter: Deseret Ranches, Star Rte. 1250, Melbourne.

Satellite Earth Stations: 2 in operation; Harris, Microwave Assoc. receivers.

Ownership: Christian TV Network, 100%. See Group Ownership of Television Stations.

Began Operation: August 16, 1982.

Represented (legal): Gammon & Grange.

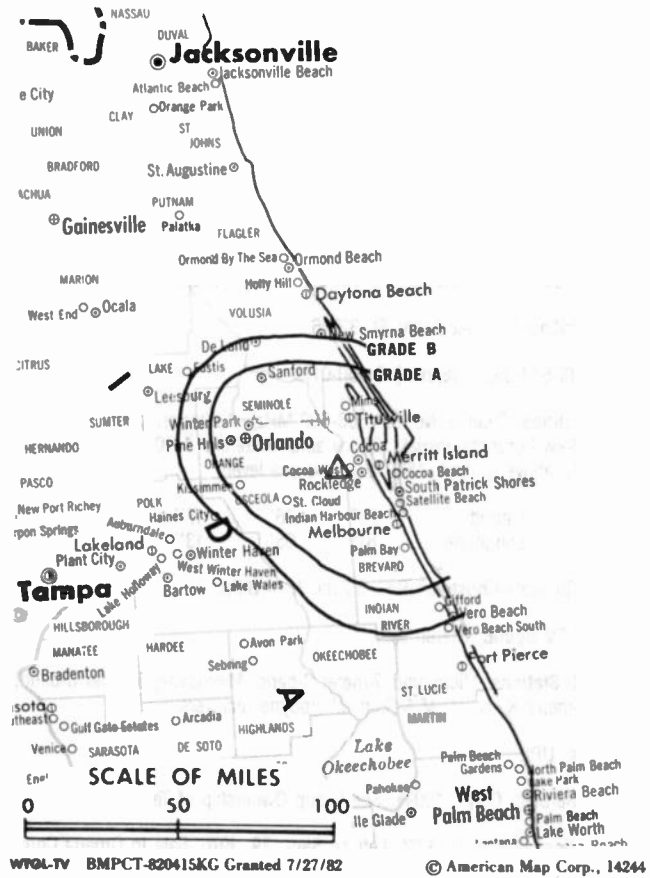
Represented (engineering): Serge Bergen.

Personnel:

KEN MIKESELL, operations manager.
BILL BRYAN, chief engineer.

Highest One Hour Rate: \$690.

Highest 30 Sec. Rate: \$70.



Arbitron Data: Not available.

City of License: Cocoa. **ADI:** Orlando-Daytona Beach-Melbourne. **Rank:** 25.

Florida—Panama City

WJHG-TV

Ch. 7

Network Service: NBC.

Licenses: WJHG-TV Inc., Box 2349, Panama City, FL 32402.

Studio: 8195 W. Highway 98, Panama City, FL 32407.

Telephone: 904-234-2125. TWX: 510-730-7341. Fax: 904-233-6647.

Technical Facilities: Channel No. 7 (174-180 MHz). Authorized power: 316-kw visual, 34-kw aural. Antenna: 870-ft. above av. terrain, 887-ft. above ground, 1026-ft. above sea level.

Latitude 30° 26' 00"
Longitude 85° 24' 51"

Transmitter: 4-mi. NNE of Youngstown, FL.

Satellite Earth Stations: 4 in operation; Harris, Pinzone receivers.

News Service: AP.

Ownership: Gray Communications Systems Inc., 100%. See Group Ownership of Television Stations.

Began Operation: December 1, 1953. Sale to present owner by Mel Wheeler approved June 29, 1960 by FCC (Television Digest, Vol. 16:19, 21, 28). Transfer of 96% from J. D. Manly to Mel Wheeler approved Nov. 20, 1957 (Vol. 13:43, 47).

Represented (sales): Katz Television.

Represented (legal): Schnader, Harrison, Segal & Lewis.

Personnel:

JERRY SMITHWICK, vice president & general manager.
ROGER JONES, general sales manager.
SCOTT CLARKE, chief engineer.
JOE MOORE, news director.
MARG SHEPHERD, program director.
JACK CRUSAN, production manager.

Highest One Hour Rate: \$1500.

Highest 30 Sec. Rate: \$300.

NETWORK BASE HOURLY RATE: \$625.


City of License: Panama City. ADI: Panama City. Rank: 171.

Total Households: © MSI Consumer Market Data as of 1/1/89. TV Homes, TV% and Circulation © 1989 Arbitron. County coverage based on Arbitron study.

Net Weekly Circulation	State County	Total Households	TV Households	Households %
50% & Over	ALABAMA			
	Geneva	9,100	9,000	99
	FLORIDA			
	Bay	49,000	48,500	99
	Calhoun	3,500	3,400	97
	Franklin	3,100	3,000	97
	Gulf	4,000	3,900	97
	Holmes	6,300	6,100	97
	Jackson	15,000	14,700	98
	Liberty	1,600	1,600	100



SCALE OF MILES



WJHG-TV BPCT-3267 Granted 12/31/63

© American Map Corp., 14244

Net Weekly Circulation	State County	Total Households	TV Households	Households %
50% & Over	Okaloosa	55,200	54,700	99
	Walton	11,100	10,900	98
	Washington	6,400	6,300	98
	GEORGIA			
	Seminole	3,400	3,300	97
Between 25-49%	ALABAMA			
	Houston	31,300	31,000	99
	FLORIDA			
	Gadsden	14,400	14,100	98
	Wakulla	5,100	5,000	98
Between 5-24%	ALABAMA			
	Covington	14,500	14,300	99
	Dale	16,500	16,300	99
	FLORIDA			
	Leon	69,200	68,200	99
GEORGIA	Decatur	9,200	9,100	98
	Early	4,700	4,600	98
	Station Totals	332,600	328,000	99
Net Weekly Circulation (1989)			161,400	
Average Daily Circulation (1989)			90,000	

Florida—Panama City

WMBB

Ch. 13

Network Service: ABC.

Licensee: Buford Television of Panama City, Box 1340, Panama City, FL 32402.

Studio: 613 Harrison Ave., Panama City, FL 32401.

Mailing Address: Box 1340, Panama City, FL 32402.

Telephone: 904-769-2313. TWX: 510-738-7536.

Technical Facilities: Channel No. 13 (210-216 MHz). Authorized power: 316-kw visual, 63-kw aural. Antenna: 1403-ft. above av. terrain, 1464-ft. above ground, 1549-ft. above sea level.

Latitude 30° 22' 05"
Longitude 85° 12' 24"

Transmitter: 0.5-mi. E of Frink, E side of State Hwy. 73.

Satellite Earth Stations: Andrew, 7.3-meter; Andrew, 4.5-meter; Andrew, Avantek, Scientific-Atlanta receivers.

News Services: ABC, AP, Florida News Network, NIWS.

Ownership: Buford Holding Corp., 81%; Buford Television Inc., 19%. BHC ownership: Robert Buford, pres., 49.89%; Geoffrey Buford, v.p.-secy.-treas., 49.99%; Ross P. Buford Trust, 0.1%; Geoffrey R. Buford, 0.002%. BTI is publicly held & a multiple cable system operator.

Began Operation: October 4, 1973. Sale to present owner by Octagon Bcstg. Co. approved by FCC Dec. 5, 1986 (*Television Digest*, Vol. 26:42). Previous sale by Denver Brannen estate, Luther Edwin Thomas, et al., approved by FCC Feb. 28, 1977 (Vol. 16:52).

Represented (sales): Blair Television.

Represented (legal): Wiley, Rein & Fielding.

Represented (engineering): Jules Cohen & Associates, P.C.

Personnel:

DAVID JERNIGAN, executive vice president & general manager.
JUDI BARNES, local sales manager.
TOM NAJJAR, national sales manager.
WENDELL NELSON, chief engineer.
JERRY FISHER, news director.
PATTI CLEMENTS, program director.
LINN COGHILL, promotions.
PAULA LJUNSFORD, business manager.
STEVE COOK, production manager.

Highest One Hour Rate: \$1000.

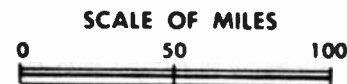
Highest 30 Sec. Rate: \$300.

NETWORK BASE HOURLY RATE: \$425.

City of License: Panama City. ADI: Panama City. Rank: 171.

Total Households: © MSI Consumer Market Data as of 1/1/89. TV Homes, TV% and Circulation © 1989 Arbitron. County coverage based on Arbitron study.

Net Weekly Circulation	State County	Total Households	TV Households	%
50% & Over	FLORIDA			
	Bay	49,000	48,500	99
	Calhoun	3,500	3,400	97
	Franklin	3,100	3,000	97
	Gulf	4,000	3,900	97



WMBB BPCT-4865 Granted 7/29/75

© American Map Corp., 14244

Net Weekly Circulation	State County	Total Households	TV Households	%
50% & Over	HOLMES	6,300	6,100	97
	JACKSON	15,000	14,700	98
	LIBERTY	1,600	1,600	100
	WALTON	11,100	10,900	98
	WASHINGTON	6,400	6,300	98
	GEORGIA			
	Seminole	3,400	3,300	97
Between 25-49%	ALABAMA			
	Geneva	9,100	9,000	99
	FLORIDA			
	Gadsden	14,400	14,100	98
	Wakulla	5,100	5,000	98
	GEORGIA			
	Decatur	9,200	9,100	98
	Miller	2,700	2,600	96
Between 5-24%	ALABAMA			
	Henry	5,600	5,500	98
	Houston	31,300	31,000	99
	FLORIDA			
	Leon	69,200	68,200	99
	Madison	5,300	5,100	97
	Okaloosa	55,200	54,700	99
	GEORGIA			
	Early	4,700	4,600	98
Station Totals		315,200	310,600	99
Net Weekly Circulation (1989)			119,200	
Average Daily Circulation (1989)			60,600	

Florida—Panama City

WPGX

Ch. 28

Network Service: Fox.

Grantee: Family Group Bcstg. Operating Ltd. Partnership, 700 W. 23rd St., Suite 28, Panama City, FL 32405.

Studio: 700 W. 23rd St., Panama City, FL 32405.

Telephone: 904-784-0028. **TWX:** 62781175. **Fax:** 904-784-1773.

Technical Facilities: Channel No. 28 (554-560 MHz). Authorized power: 1936-kw max. visual, 193.6-kw max. aural. Antenna: 749-ft. above av. terrain, 726-ft. above ground, 551-ft. above sea level.

Latitude 30° 23' 42"
Longitude 85° 32' 02"

Transmitter: 400-ft. W of Florida State Rd. 2301, 0.25-mi. N of intersection with Hwy. 388.

Satellite Earth Stations: 5-meter C-band; 4.7-meter Ku-band; 4-meter C-band.

Ownership: Family Group Ltd., 100%. See Group Ownership of Television Stations.

Began Operation: May 20, 1988.

Represented (sales): Independent TV Sales.

Represented (legal): McFadden, Evans & Sill.

Represented (engineering): Lyle Evans.

Personnel:

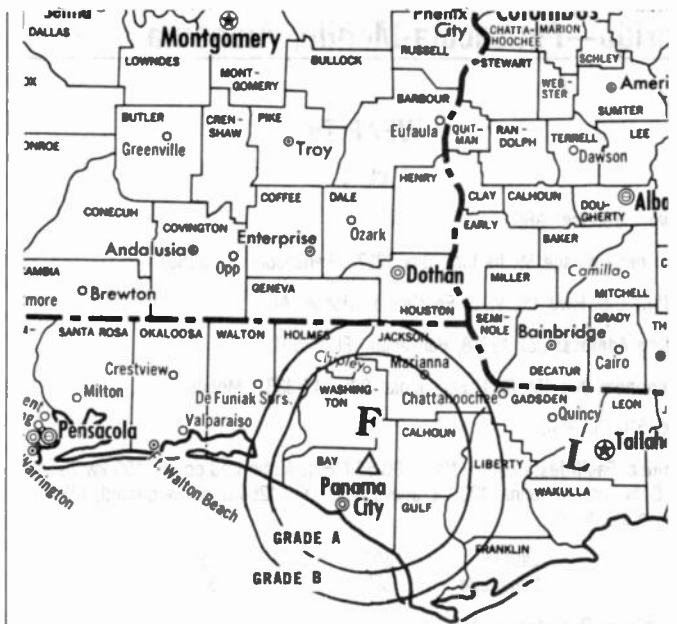
- PATRICK McNAMARA, general manager.
- GLENN ROSE, general sales manager.
- JIMMY CHIVERS, chief engineer.
- ANN MALAVE, program director.
- CATHERINE HARRIS, business manager.

Highest One Hour Rate: \$600.

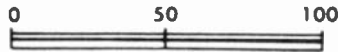
Highest 30 Sec. Rate: \$75.

City of License: Panama City **ADI:** Panama City **Rank:** 171.

Total Households: © MSI Consumer Market Data as of 1/1/89. TV Homes, TV% and Circulation © 1989 Arbitron. County coverage based on Arbitron study.



SCALE OF MILES



WPGX BMPCT-871214LJ Granted 4/11/88

© American Map Corp., No. 14244

Net Weekly Circulation	State County	Total Households	TV Households	%
FLORIDA				
Between 5-24%	Bay	49,000	48,500	99
	Calhoun	3,500	3,400	97
	Franklin	3,100	3,000	97
	Gulf	4,000	3,900	97
	Jackson	15,000	14,700	98
	Liberty	1,600	1,600	100
	Walton	11,100	10,900	98
	Washington	6,400	6,300	98
Station Totals		93,700	92,300	99
Net Weekly Circulation (1989)			15,700	
Average Daily Circulation (1989)			6,900	

Florida—Pensacola-Mobile, Alabama

WEAR-TV

Ch. 3

Network Service: ABC.

Licensee: Heritage Media Inc., Box 12278, Pensacola, FL 32581.

Studio: U.S. Hwy. 90, W of Pensacola, Mobile, AL.

Mailing Address: Box 12278, Pensacola, FL 32581.

Telephones: 904-455-7311, Pensacola; 205-343-3331, Mobile.

TWX: 510-737-7952.

Technical Facilities: Channel No. 3 (60-66 MHz). Authorized power: 100-kw visual, 14.8-kw aural. Antenna: 1220-ft. above av. terrain, 1284-ft. above ground, 1394-ft. above sea level.

Latitude 30° 37' 38"
Longitude 87° 37' 31"

Transmitter: Robertsdale, AL.

Satellite Earth Stations: Andrew, 7.5-meter; Harris, 6-meter C-band; Andrew, 5-meter; Paraclype, 5-meter Ku & C-band; Harris, 4-meter Ku-band.

SNG Truck/Mobile Dish: BMS C-band.

News Services: ABC, AP.

Ownership: Heritage Media Corp. See Group Ownership of Television Stations.

Began Operation: January 13, 1954. Sale to present owner by Rollins Communications approved by FCC Sept. 19, 1986. Sale to Rollins Communications by Charles W. Smith, Mel Wheeler and associates approved May 6, 1959 (*Television Digest*, Vol. 15:14, 19).

Represented (sales): Petry Television Inc.

Represented (legal): Sidley & Austin.

Personnel:

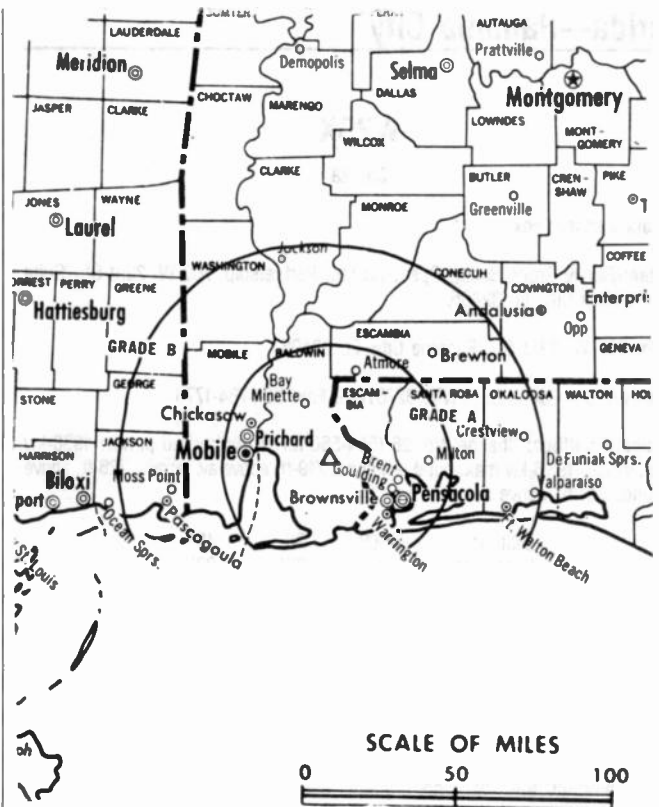
CARL LEAHY, president & general manager.
RUSTY HOYLE, general sales manager.
BRANDT MIMMICK, local sales manager.
NONIA FURGYE, national sales manager.
HARRY BABB, chief engineer.
S. PETER NEUMANN, news director.
KATHY MUSIAL, promotion director.
J. LANDON SMITH, operations manager.
SUE STRAUGHN, public service director.

Highest 30 Sec. Rate: \$1200.

City of License: Pensacola. ADI: Mobile, AL-Pensacola, FL. Rank: 63.

Total Households: © MSI Consumer Market Data as of 1/1/89. TV Homes, TV% and Circulation © 1989 Arbitron. County coverage based on Arbitron study.

Net Weekly Circulation	State County	Total Households	TV Households	%
50% & Over	ALABAMA			
	Baldwin	34,900	34,700	99
	Clarke	9,400	9,200	98
	Conecuh	5,600	5,500	98
	Escambia	12,800	12,600	98



WEAR-TV BMPCT-5313 Granted 7/22/59

© American Map Corp., 14244

Net Weekly Circulation	State County	Total Households	TV Households	%
50% & Over	Mobile	139,300	138,400	99
	Monroe	7,900	7,700	97
	Washington	5,800	5,700	98
FLORIDA				
	Escambia	105,400	104,600	99
	Okaloosa	55,200	54,700	99
	Santa Rosa	25,000	24,800	99
MISSISSIPPI				
Between 25-49%	George	5,600	5,500	99
	Greene	3,300	3,200	97
	Jackson	44,500	44,200	99
ALABAMA				
Between 5-24%	Choctaw	5,900	5,800	97
	Covington	14,500	14,300	99
	Wilcox	4,600	4,500	98
FLORIDA				
	Walton	11,100	10,900	98
MISSISSIPPI				
	Stone	3,500	3,500	99
	Wayne	6,900	6,800	99
Station Totals		501,200	496,600	99
Net Weekly Circulation (1989)				366,800
Average Daily Circulation (1989)				208,600

Florida—Fort Walton Beach

WFGX

Ch. 35

Network Service: None, independent.

Licensee: Family Group Ltd. II, 5401 W. Kennedy Blvd., Suite 341, Tampa, FL 33609.

Studio: 105 Beach Dr., Suite B-1, Fort Walton Beach, FL 32548.

Telephone: 904-863-3235.

Technical Facilities: Channel No. 35 (596-602 MHz). Authorized power: 826.08-kw visual, 99.13-kw aural. Antenna: 197-ft. above av. terrain, 250-ft. above ground, 262-ft. above sea level.

Latitude 30° 26' 36"
Longitude 86° 35' 56"

Transmitter: Off Race Track Rd., Fort Walton Beach.

Ownership: Family Group Ltd. II, 100%. Henry A. Ash, gen. partner, 25%; C. Anthony Sexton, Ltd. partner, 75%.

Began Operation: April 7, 1987.

Personnel:
PATRICK J. McNAMARA, general manager.

Rates: On request.

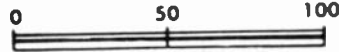
City of License: Fort Walton Beach. **ADI:** Mobile, AL-Pensacola, FL. **Rank:** 63.

Total Households: © MSI Consumer Market Data as of 1/1/89. TV Homes, TV% and Circulation © 1989 Arbitron. County coverage based on Arbitron study.

Net Weekly Circulation	State County	Total Households	TV Households Households %
	FLORIDA		
Between 5-24%	Okaloosa	55,200	54,700 99
	Walton	11,100	10,900 98
Station Totals		66,300	65,600 99
Net Weekly Circulation (1989)			11,700
Average Daily Circulation (1989)			2,500



SCALE OF MILES



WFGX BPC-820930KH Granted 8/25/83

© American Map Corp., No. 14244

**NEED BROADCAST TV OR CABLE TV DATA
FROM THE FACTBOOK ON TAPE OR DISKETTE?
NEED CUSTOMIZED REPORTS?**

Call Warren Publishing's
Market Research & Data Sales Dept.

202-872-9200

Florida—Pensacola

WHBR

Ch. 33

Network Service: None, independent.

Licensee: Christian TV Corp. of Pensacola/Mobile Inc., Box 2633, Pensacola, FL 32513.

Studio: 3030 Blackshear Ave., Pensacola, FL 32503.

Telephone: 904-433-8633.

Technical Facilities: Channel No. 33 (584-590 MHz). Authorized power: 3500-kw max. visual. Antenna: 1365-ft. above av. terrain, 1330-ft. above ground, 1472-ft. above sea level.

Latitude	30°	37'	35''
Longitude	87°	38'	50''

Transmitter: County Rd. 64, Robertsdale, AL.

Satellite Earth Stations: RCA, 10-meter Ku-band.

Ownership: Christian TV Network, 100%. See Group Ownership of Television Stations.

Began Operation: January 26, 1986.

Represented (legal): Gammon & Grange.

Represented (engineering): Cohen, Dippell & Everist, P.C.

Personnel:

BOB O'ANDREA, general manager.
DAVID MAYO, operations manager & promotion director.
BOB KENNEDY, national sales manager & program director.
BILL COBERT, chief engineer.
KURT STOWERS, business manager.

Rates: On request.



WHBR BMPCT-881031KE Granted 4/28/89

© American Map Corp., No. 14244

Arbitron Data: Not available.

City of License: Pensacola. **ADI:** Mobile, AL-Pensacola, FL. **Rank:** 63.

Florida—Pensacola

WJTC

Ch. 44

Network Service: None, independent.

Licensee: Channel 44 Ltd., 700 S. Palafox St., Pensacola, FL 32501.

Studio: 700 S. Palafox St., Pensacola, FL 32501.

Sales Office: 951 Government St., Mobile, AL 36604.

Telephone: 904-438-4444.

Technical Facilities: Channel No. 44 (650-656 MHz). Authorized power: 3310-kw max. visual, 331-kw max. aural. Antenna: 1500-ft. above av. terrain, 1489-ft. above ground, 1622-ft. above sea level.

Latitude 30° 35' 18"
Longitude 87° 33' 16"

Transmitter: Hwy. 87, 0.9-mi. S of Hwy. 10, Elsanor, AL.

Satellite Earth Stations: Comtech, 7-meter C-band; Comtech, 5-meter C-band; RCA, 3.5-meter Ku-band; Pinzone, RCA receivers.

Ownership: TV 44 Inc., gen. partner, 39%; Henry D. Vara Jr., ltd. partner, 54%; Joseph C. Amato, ltd. partner, 20%; Robert Williamson, ltd. partner, 19%; Cara Ebert Cameron, ltd. partner, 4%. TV 44 ownership: Robert Williamson, pres.-treas., 33.33%; Cara Ebert Cameron, secy., 33.33%; Henry D. Vara Jr., 33.33%. Vara has a 44.44% interest in WRCC(FM) Cape Coral, FL & 26.57% interest in WKGR(FM), Fort Pierce, FL.

Began Operation: December 24, 1984. Sale to present owners by Carney TV Inc. approved by FCC Nov. 7, 1988.

Represented (sales): Independent TV Sales.

Represented (legal): Birch, Horton, Bittner, Pestinger & Anderson.

Represented (engineering): Broadcast Services Inc.

Personnel:

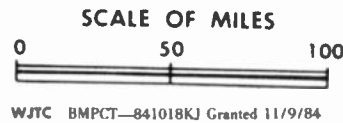
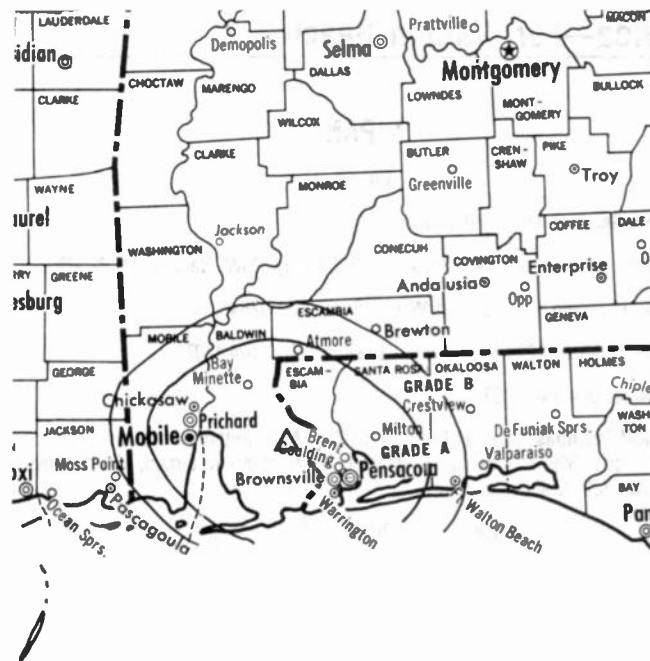
ROBERT WILLIAMSON, president & general manager.
RICHARD KAVALE, station manager.
LEE ESCHLER, sales manager.
MARY ROSEBACK, national sales director.
BOB SOWELL, engineering director.
SHARON SOLDAN, program director.
KIMBERLY SNOOKS, promotion director.
KAREN Y. DUNCAN, business manager.

Highest One Hour Rate: \$1200.

Highest 30 Sec. Rate: \$150.

City of License: Pensacola. ADI: Mobile, AL-Pensacola, FL. Rank: 63.

Total Households: © MSI Consumer Market Data as of 1/1/89. TV Homes, TV% and Circulation © 1989 Arbitron. County coverage based on Arbitron study.



WJTC BNPCT—841018KJ Granted 11/9/84

© American Map Corp., No. 14244

Net Weekly Circulation	State County	Total Households	TV Households	Households %
Between 25-49%	ALABAMA			
	Baldwin	34,900	34,700	99
	Mobile	139,300	138,400	99
	FLORIDA			
	Escambia	105,400	104,600	99
	Santa Rosa	25,000	24,800	99
Between 5-24%	ALABAMA			
	Escambia	12,800	12,600	98
	Monroe	7,900	7,700	97
	FLORIDA			
	Okaloosa	55,200	54,700	99
MISSISSIPPI				
	George	5,600	5,500	99
Station Totals		386,100	383,000	99
Net Weekly Circulation (1989)			141,200	
Average Daily Circulation (1989)			49,600	

Florida—Fort Walton Beach

WPAN

Ch. 53

Network Service: None, independent.

Licensee: John Franklin Ministries Inc., 3950 Hwy. 98W, Navarre, FL 32569.

Studio: 11 Tupelo Ave. SE, Fort Walton Beach, FL 32548.

Mailing Address: 1248 Eglin Pkwy., Shalimar, FL 32574-1207.

Telephone: 904-244-5353.

Technical Facilities: Channel No. 53 (704-710 MHz). Authorized power: 3088-kw max. visual, 308-kw max. aural. Antenna: 722-ft. above av. terrain, 686-ft. above ground, 732-ft. above sea level.

Latitude	30°	24'	09"
Longitude	86°	59'	35"

Transmitter: Approx. 23.2-mi. W of center of Fort Walton Beach.

Satellite Earth Stations: 3 in operation; DX, M/A-Com, Microdyne receivers.

Ownership: John Franklin Ministries. John L. Franklin, pres.; Delores A. Franklin, secy.

Began Operation: February 14, 1984. Sale to present owners by Elbert R. Davis, et al., approved by FCC Feb. 22, 1988.

Represented (legal): Pepper & Corazzini.

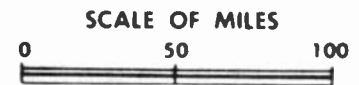
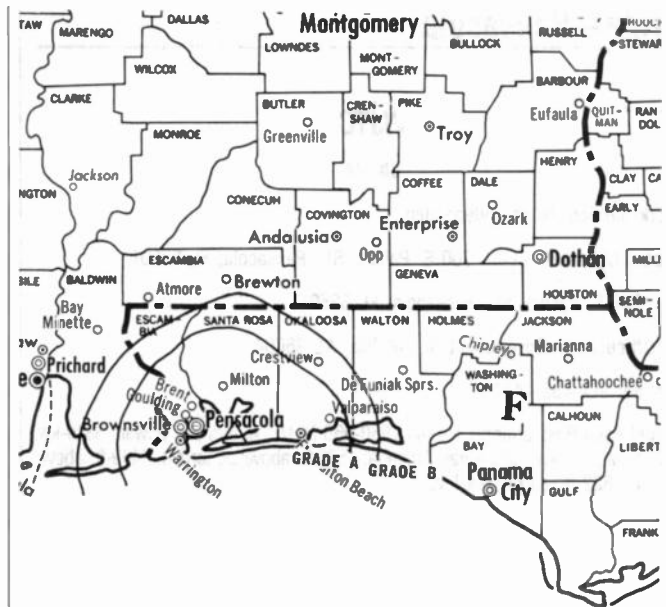
Represented (engineering): A. D. Ring & Associates, P.C.

Personnel:

JOHN L. FRANKLIN, president.
HAROLD BUSSON, general sales manager.

Highest One Hour Rate: \$1000.

Highest 30 Sec. Rate: \$75.



WPAN BMPCT—830907KE Granted 11/22/83

©American Map Corp., No. 14244

Arbitron Data: Not available.

City of License: Fort Walton Beach. ADI: Mobile, AL-Pensacola, FL. Rank: 63.

Florida—Sarasota-Bradenton

WWSB

Ch. 40

Network Service: ABC.

Licensee: Southern Broadcast Corp. of Sarasota, Box 21239, Sarasota, FL 33583.

Studio: 5725 Lawton Dr., Sarasota, FL 34233.

Telephone: 813-923-8840. **TWX:** 810864-4365. **Fax:** 813-924-3971.

Technical Facilities: Channel No. 40 (626-632 MHz). Authorized power: 2871-kw visual, 287.1-kw aural. Antenna: 771-ft. above av. terrain, 814-ft. above ground, 849-ft. above sea level.

Latitude 27° 33' 27"
Longitude 82° 21' 59"

Transmitter: 4.2-mi. ESE of Parrish, FL.

Multichannel TV Sound: Separate audio program.

Satellite Earth Stations: Andrew, 7.2-meter C-band; Microdyne, 7-meter C-band; Vertex, 6.1-meter Ku-band; Andrew, 4.5-meter C-band; Scientific-Atlanta, 4.5-meter C-band; Paracclipse, 2-meter C-band; Andrew, Microdyne, RCA, Scientific-Atlanta receivers.

News Services: AP, CNN, NIWS.

Ownership: WXLt Broadcast Ltd. Partnership, 35%; Robert R. Nelson, 23.5%; Calkins Newspapers Inc., 18%; Southern Broadcast Group Inc., 18.5%; R & W Partners, 5%. WXLt Broadcast Ltd. Partnership ownership: TBG Broadcasting, gen. partner Calkins Newspapers Inc., 100%. Calkins Newspapers Inc. ownership: Carolyn Smith, 33.3%; Shirley Ellis, 33.3%; Sandra Handy, 33.3%. Southern Broadcast Group Inc. ownership: Douglas C. Parker, pres., 26.5%; Manuel Calvo, exec. v.p., 22%; J. Bruce Irving, secy.-treas., 15%; Matthew L. Leibowitz, 6%; Glenwood C. Eklund; John P. Lyons Jr., 10%; Linda DesMarais, 5%; John M. Spencer, 4%; 4 others, none with more than 1%. R & W Partners ownership: Robert R. Nelson, managing partner; Robert W. Nelson, partner.

Began Operation: October 23, 1971. Sale to present owners by Robert R. Nelson, et al., approved by FCC Nov. 13, 1985.

Represented (sales): Katz Television.

Represented (legal): Leibowitz & Spencer.

Represented (engineering): A. D. Ring & Associates, P.C.


Personnel:

DOUGLAS C. BARKER, president & general manager.
J. MANUEL CALVO, executive vice president & assistant general manager.
LINDA DESMARAIS, vice president, station manager.
STAN CRUMLEY, vice president, sales.
GLEN C. EKLUND, vice president, operations.
SHAWN BARTELT, national sales manager.
MIKE BURNHAM, chief engineer.
TODD TEMPLIN, news director.
LINDA LaMANN, promotion director.
MARIA ZAVARELLO, business manager.

Highest One Hour Rate: \$4000.



SCALE OF MILES



WWSB BMPCT-7255 Granted 4/14/71

© American Map Corp., No. 14244

Highest 30 Sec. Rate: \$900.

NETWORK BASE HOURLY RATE: \$300.

City of License: Sarasota. **ADI:** Sarasota. **Rank:** 155.

Total Households: © MSI Consumer Market Data as of 1/1/89. TV Homes. TV% and Circulation © 1989 Arbitron. County coverage based on Arbitron study.

Net Weekly Circulation	State County	Total Households	TV Households	%
50% & Over	FLORIDA			
	Charlotte	41,000	40,400	99
	De Soto	8,100	8,000	99
	Hardee	7,400	7,300	99
	Manatee	80,400	79,700	99
	Sarasota	119,100	118,000	99
Between 5-24%	FLORIDA			
	Highlands	26,800	26,400	99
	Hillsborough	314,500	311,600	99
	Pinellas	384,000	381,000	99
Station Totals		981,300	972,400	99
Net Weekly Circulation (1989)				252,200
Average Daily Circulation (1989)				123,600

Florida—Tallahassee-Thomasville, Georgia

WCTV

Ch. 6

Network Service: CBS.

Licensee: John H. Phipps Inc., Box 3048, Tallahassee, FL 32315.

Studio: County Road 12, Tallahassee, FL 32312.

Mailing Address: Box 3048, Tallahassee, FL 32315.

Telephone: 904-893-6666. **TWX:** 910-997-0058.

Technical Facilities: Channel No. 6 (82-88 MHz). Authorized power: 97.5-kw max. visual, 19.5-kw max. aural. Antenna: 2031-ft. above av. terrain, 1966-ft. above ground, 2188-ft. above sea level.

Latitude 30° 40' 13"
Longitude 83° 56' 26"

Transmitter: Roddenberry Rd., 3.5 mi. SE of Metcalf.

Satellite Earth Stations: Transmit/receive Scientific-Atlanta, 10-meter; Scientific-Atlanta, 7-meter; Scientific-Atlanta, 4.6-meter; DX Engineering, Scientific-Atlanta receivers.

News Services: AP, UPI.

Ownership: John H. Phipps Inc. Phipps has interest in WPBF(TV), Tequesta, FL.

Began Operation: September 15, 1955.

Represented (sales): Blair Television.

Represented (legal): Wiley, Rein & Fielding.

Personnel:

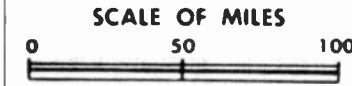
- DENNIS BOYLE, president.
- JIM CARUTHERS, vice president & general manager.
- MELVIN BLANK, operations manager.
- BOB MORGAN, chief engineer.
- JOHN SIMONS, national sales manager.
- RICHARD SMITH, news director.
- ELLIOTT TOOLE, promotion director.
- WILLIAM LANE, business manager.

Highest One Hour Rate: \$2500.

Highest 30 Sec. Rate: \$950.

City of License: Thomasville, GA. **ADI:** Tallahassee, FL-Thomasville, GA. **Rank:** 117.

Total Households: © MSI Consumer Market Data as of 1/1/89. TV Homes, TV% and Circulation © 1989 Arbitron. County coverage based on Arbitron study.



WCTV BPCT-860103KE Granted 4/29/86 © American Map Corp., No. 14244

Net Weekly Circulation	State County	Total Households	TV Households	%
50% & Over	Decatur	9,200	9,100	98
	Dougherty	35,100	34,700	99
	Early	4,700	4,600	98
	Echols	800	800	100
	Grady	7,800	7,700	99
	Lanier	2,100	2,000	98
	Lee	5,200	5,100	98
	Lowndes	26,100	25,700	98
	Miller	2,700	2,600	96
	Mitchell	7,000	6,800	98
	Seminole	3,400	3,300	97
	Thomas	13,400	13,200	99
	Tift	12,100	11,900	98
Worth	6,600	6,500	98	
Between 25-49%	FLORIDA			
	Dixie	3,400	3,300	97
	Jackson	15,000	14,700	98
	GEORGIA			
	Calhoun	1,500	1,400	93
Irwin	3,400	3,300	97	
Turner	3,200	3,100	97	
Between 5-24%	FLORIDA			
	Calhoun	3,500	3,400	97
	Columbia	15,400	15,100	98
	Gilchrist	2,600	2,600	100
	Gulf	4,000	3,900	97
	Washington	6,400	6,300	98
	GEORGIA			
	Ben Hill	6,500	6,400	98
	Coffee	10,500	10,300	98
	Randolph	3,300	3,200	97
Terrell	4,000	3,900	98	
Station Totals		377,500	370,600	98
Net Weekly Circulation (1989)				262,900
Average Daily Circulation (1989)				168,500

Net Weekly Circulation	State County	Total Households	TV Households	%
50% & Over	FLORIDA			
	Franklin	3,100	3,000	97
	Gadsden	14,400	14,100	98
	Hamilton	3,300	3,200	97
	Jefferson	4,000	3,900	98
	Lafayette	1,500	1,500	100
	Leon	69,200	68,200	99
	Liberty	1,600	1,600	100
	Madison	5,300	5,100	97
	Suwannee	9,800	9,600	97
	Taylor	6,900	6,700	97
	Wakulla	5,100	5,000	98
	GEORGIA			
	Atkinson	2,100	2,000	95
	Baker	1,200	1,200	100
	Berrien	5,200	5,100	98
	Brooks	5,200	5,100	98
	Clinch	2,300	2,300	99
Colquitt	13,400	13,200	99	
Cook	5,000	4,900	98	

Florida—Tallahassee

WTWC

Ch. 40

Network Service: NBC.

Licensee: Holt Robinson Television Inc., Drawer 3010, Hattiesburg, MS 39401.

Studio: 8440 Deer Lake Rd., Tallahassee, FL 32312.

Telephone: 904-893-4140.

Technical Facilities: Channel No. 40 (626-632 MHz). Authorized power: 3160-kw max. visual. Antenna: 879-ft. above av. terrain, 793-ft. above ground, 1020-ft. above sea level.

Latitude 30° 35' 11"
Longitude 84° 14' 11"

Transmitter: 2-mi. NW of Bradfordville.

Satellite Earth Stations: Harris, 8.3-meter Ku-band; Microdyne, 7-meter C-band; Prosat, 3-meter C-band; Harris, Microdyne receivers.

News Service: AP.

Ownership: Robert N. Robinson, chmn.; Eugene T. Tibbett Jr., v.p.; Charles W. Holt, secy.-treas.; Holt-Robinson Communications Corp., 100%. Holt-Robinson Communications Corp. ownership: Charles W. Holt, chmn.-secy., 70%; Robert N. Robinson, pres., 20%; Connie I. Holt, v.p., 10%. HRCC owns WHHY-AM-FM, Montgomery, AL. The Holts & Robinsons own WHSY-AM-FM, Hattiesburg, MS. Charles Holt owns WHNY(AM), McComb, MS.

Began Operation: April 21, 1983.

Represented (sales): Seltel Inc.

Represented (legal): Gardner, Carton & Douglas.

Represented (engineering): du Treil, Lundin & Rackley.

Personnel:

TOM MAGUIRE, general manager.
WAYNE BOYD, general sales manager.
ED SHAPER, chief engineer.
STACY STRAZIS, news director.
GIL DASPIT, program director.
MERLEEN MIZELL, business manager.

Highest 30 Sec. Rate: \$450.

City of License: Tallahassee. **ADI:** Tallahassee, FL-Thomasville, GA. **Rank:** 117.

Total Households: © MSI Consumer Market Data as of 1/1/89. TV Homes, TV% and Circulation © 1989 Arbitron. County coverage based on Arbitron study.

Net Weekly Circulation	State County	Total Households	TV Households	%
50% & Over	FLORIDA			
	Jefferson	4,000	3,900	98
	Leon	69,200	68,200	99
	Taylor	6,900	6,700	97



WTWC BPCT-880718KI Granted 10/31/88 © American Map Corp., No. 14244.

Net Weekly Circulation	State County	Total Households	TV Households	%
50% & Over	Wakulla	5,100	5,000	98
	FLORIDA			
	Gadsden	14,400	14,100	98
Between 25-49%	Lafayette	1,500	1,500	100
	FLORIDA			
	Liberty	1,600	1,600	100
Between 5-24%	Madison	5,300	5,100	97
	GEORGIA			
	Brooks	5,200	5,100	98
Station Totals	Decatur	9,200	9,100	98
	Grady	7,800	7,700	99
	Thomas	13,400	13,200	99
Station Totals		143,600	141,200	98
Net Weekly Circulation (1989)				74,300
Average Daily Circulation (1989)				36,100

Florida—Tallahassee

WTXL-TV

Ch. 27

Network Service: ABC.

Licensee: Tallahassee 27 Ltd. Partnership, 8927 Thomasville Rd., Tallahassee, FL 32312.

Studio: 8927 Thomasville Rd., Tallahassee, FL 32312.

Telephone: 904-893-3127. TWX: 810-931-3715. Fax: 904-668-1460.

Technical Facilities: Channel No. 27 (548-554 MHz). Authorized power: 1184.7-kw max. visual, 118.46-kw max. aural. Antenna: 864-ft. above av. terrain, 868-ft. above ground, 1013-ft. above sea level.

Latitude 30° 34' 29"
Longitude 84° 12' 05"

Transmitter: E side of U.S. 319, 6.6-mi. NNE of Tallahassee city limits.

Satellite Earth Stations: Transmit/receive AFC, 5-meter Ku-band; Vertex, 5-meter Ku-band; M/A-Com, Scientific-Atlanta receivers.

News Services: AP, Florida News Network.

Ownership: U. S. Communications Group Inc., gen. partner, 99.9%; Mitchell S. Cutler, ltd. partner, 0.1%. U. S. Communications Group Inc. ownership: Joseph D. Tydings, pres., 42.50%; John A. Janas, v.p., 16.666%; Mitchell S. Cutler, secy., 20.416%; Louis Frey Jr., treas., 20.416%. Frey has interest in licensee of WKAB-TV, Montgomery, AL & permittee of WGBZ, Gainesville, FL; WHLY-FM, Orlando, FL; WCSR-FM, Hamden & WPLR, New Haven, CT.

Began Operation: September 16, 1976. Sale to present owners by E. C. Allen approved by FCC Jan. 27, 1984.

Represented (sales): Petry Television Inc.

Represented (engineering): Edward F. Lorentz & Associates.

Personnel:

CARL BRUCE, general manager.
CHRIS ALDRIDGE, general sales manager.
JERRY KELLY, local sales manager.
KATHY SMITH, national sales manager.
THOM KIRKSEY, chief engineer.
LIZ EGGERT-HIRST, news director.
SHERRY JONES, promotion director.
STACEY SCHMITZ, business manager.
MIKE FOWLER, production manager.
JOYE SHERLOCK, traffic manager.

Rates: On request.

NETWORK BASE HOURLY RATE: \$150.

City of License: Tallahassee. ADI: Tallahassee, FL-Thomasville, GA. Rank: 117.

Total Households: © MSI Consumer Market Data as of 1/1/89. TV Homes, TV% and Circulation © 1989 Arbitron. County coverage based on Arbitron study.

Net Weekly Circulation	State County	Total Households	TV Households	%
FLORIDA				
50% & Over	Jefferson	4,000	3,900	98
	Leon	69,200	68,200	99



WTXL-TV BPCT-840831K1 Granted 9/21/84

© American Map Corp., No. 14244

Net Weekly Circulation	State County	Total Households	TV Households	%
50% & Over				
	Taylor	6,900	6,700	97
	Wakulla	5,100	5,000	98
GEORGIA				
	Brooks	5,200	5,100	98
	Grady	7,800	7,700	99
	Thomas	13,400	13,200	99
Between 25-49%				
FLORIDA				
	Gadsden	14,400	14,100	98
	Lafayette	1,500	1,500	100
GEORGIA				
	Decatur	9,200	9,100	98
	Mitchell	7,000	6,800	98
Between 5-24%				
FLORIDA				
	Franklin	3,100	3,000	97
	Liberty	1,600	1,600	100
	Madison	5,300	5,100	97
	Suwannee	9,800	9,600	97
GEORGIA				
	Colquitt	13,400	13,200	99
Station Totals		176,900	173,800	98
Net Weekly Circulation (1989)				95,800
Average Daily Circulation (1989)				42,000

Florida—Tampa

WBHS

Ch. 50

Network Service: Home Shopping Network.

Licensee: Silver King Broadcasting of Tampa Inc., Box 9090, Clearwater, FL 34618.

Studio: 1539 U.S. Hwy. 19S, Clearwater, FL 34624.

Telephone: 813-573-2501. **Fax:** 813-572-8585.

Technical Facilities: Channel No. 50 (686-692 MHz). Authorized power: 4170-kw max. visual. Antenna: 1522-ft. above av. terrain, 75-ft. above ground, 1447-ft. above sea level.

Latitude	27°	50'	32''
Longitude	82°	15'	46''

Satellite Earth Station: 6-meter C-band; Pinzone receivers.

Transmitter: 15001 Boyette Rd., Riverview.

Multichannel TV Sound: Stereo only.

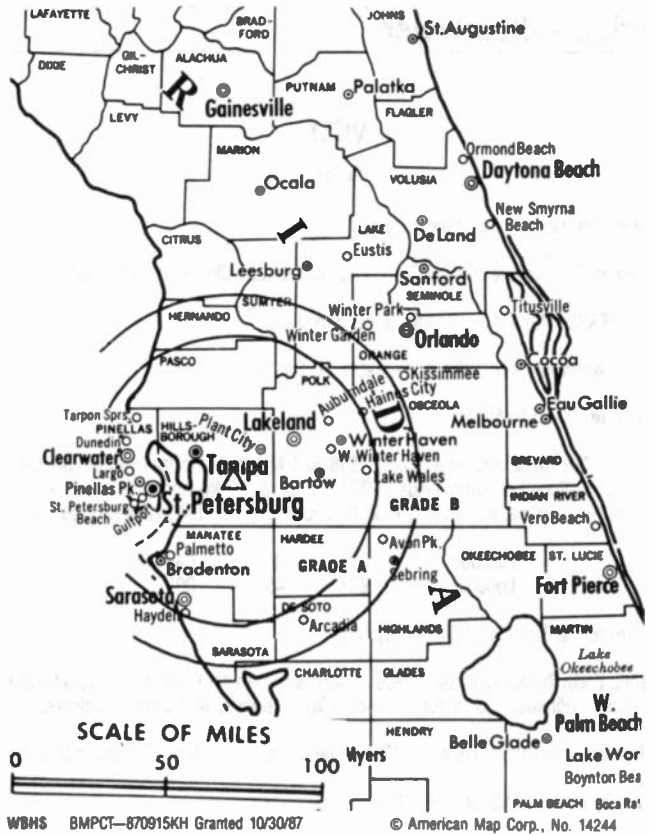
Ownership: Silver King Broadcasting Inc., 100%. See Group Ownership of Television Stations.

Began Operation: March 1, 1988.

Personnel:

- JIM GOODMAN, vice president & station manager.
- ALLEN McCARTY, chief engineer.
- RICH WEXLER, national sales manager.
- JACKSON COOPER, program & promotion director.
- ROBERT TODD, business manager.
- DENISE SIMMER, marketing manager.
- LEAH POVEY, marketing assistant.

Highest One Hour Rate: \$1000.



Highest 30 Sec. Rate: \$50.

Arbitron Data: Not available.

City of License: Tampa. **ADI:** Tampa-St. Petersburg. **Rank:** 17.

Florida—Clearwater

WCLF

Ch. 22

Network Service: None, independent.

Licensee: Christian Television Corp. Inc., Box 6922, Clearwater, FL 34618.

Studio: 6922 142nd Ave. N, Largo, FL 34641.

Mailing Address: Box 6922, Clearwater, FL 34618.

Telephone: 813-535-5622.

Technical Facilities: Channel No. 22 (518-524 MHz). Authorized power: 5000-kw max. & 1170-kw horizontal visual, 500-kw max. & 117-kw horizontal aural. Antenna: 1429-ft. above av. terrain, 1538-ft. above ground, 1549-ft. above sea level.

Latitude 28° 11' 04"
Longitude 82° 45' 39"

Transmitter: 2.6-mi. N of Tarpon Springs.

Satellite Earth Stations: Transmit/receive Comtech, 5-meter C-band; Vertex, 6.1-meter Ku-band; Winegard, 3-meter C-band; ADU, Echostar, M/A-Com, receivers.

Ownership: Christian TV Network, 100%. See Group Ownership of Television Stations.

Began Operation: October 24, 1979.

Represented (legal): Gammon & Grange.

Personnel:

- ROBERT R. D'ANDREA, general manager.
- ROBERT KENNEDY, director of cable relations/special projects.
- CARL BERGER, chief engineer.
- WILLIAM BRYAN, network director of engineering.
- KURT STOWERS, comptroller.
- JACK JARVIS, production manager.

Highest One Hour Rate: \$900.

Highest 30 Sec. Rate: \$150.

City of License: Clearwater. **ADI:** Tampa-St. Petersburg. **Rank:** 17.

Total Households: © MSI Consumer Market Data as of 1/1/89. TV Homes, TV% and Circulation © 1989 Arbitron. County coverage based on Arbitron study.



Net Weekly Circulation	State County	Total Households	TV Households	%
Between 5-24%	FLORIDA			
	Hernando	34,300	33,800	98
	Hillsborough	314,500	311,600	99
	Manatee	80,400	79,700	99
	Pasco	112,200	110,900	99
	Pinellas	384,000	381,000	99
Station Totals		925,400	917,000	99
Net Weekly Circulation (1989)			58,200	
Average Daily Circulation (1989)			18,100	

Florida—Tampa-St. Petersburg

WFLA-TV

(formerly WXFL)

Ch. 8

Network Service: NBC.

Licensee: WXFL Inc., 905 Jackson St., Tampa, FL 33602.

Studio: 905 Jackson St., Tampa, FL 33602.

Telephone: 813-228-8888. **TWX:** 810-876-0602.

Technical Facilities: Channel No. 8 (180-186 MHz). Authorized power: 316-kw max. visual, 31.6-kw max. aural. Antenna: 1536-ft. above av. terrain, 1545-ft. above ground, 1612-ft. above sea level.

Latitude 27° 50' 32"
Longitude 82° 15' 46"

Transmitter: 15001 Boyette Rd., 5.5-mi. N of Balm.

Multichannel TV Sound: Stereo and separate audio program.

Satellite Earth Stations: Transmit/receive Harris, 6.1-meter Ku-band; Scientific-Atlanta, 7-meter C-band; Microband, 5-meter C-band; DX Engineering, Harris, M/A-Com, Scientific-Atlanta receivers.

News Service: NBC.

Ownership: Media General Broadcasting Group, 100%. See Group Ownership of Television Stations.

Began Operation: February 14, 1955.

Represented (sales): MMT Sales Inc.

Represented (legal): Cohn & Marks.

Represented (engineering): David Steel & Associates.

Personnel:

ROBERT SUTTON, president.
L. WILLIAM WHITE, general manager.
PAUL CATOE, general sales manager.
JAY BURMER, local sales manager.
PAUL SIRACUSE, national sales manager.
ARDELL HILL, director of engineering.
JOHN BUTTE, news director.
RUSS MYERSON, director of programming.
MARSHALL HITES, promotion manager.
DARLENE MILLS, business manager.

Rates: On request.

NETWORK BASE HOURLY RATE: \$1650.

City of License: Tampa. **ADI:** Tampa-St. Petersburg. **Rank:** 17.

Total Households: © MSI Consumer Market Data as of 1/1/89. TV Homes, TV% and Circulation © 1989 Arbitron. County coverage based on Arbitron study.

Net Weekly Circulation	State County	Total Households	TV Households	%
50% & Over	FLORIDA			
	Citrus	38,000	37,300	98
	De Soto	8,100	8,000	99



WFLA-TV BPCT-850426KG Granted 1/15/87

© American Map Corp., No. 14244

Net Weekly Circulation	State County	Total Households	TV Households	%
50% & Over	Hardee	7,400	7,300	99
	Hernando	34,300	33,800	98
	Highlands	26,800	26,400	99
	Hillsborough	314,500	311,600	99
	Manatee	80,400	79,700	99
	Pasco	112,200	110,900	99
	Pinellas	384,000	381,000	99
	Polk	146,400	145,000	99
Sarasota	119,100	118,000	99	
FLORIDA				
Between 25-49%	Charlotte	41,000	40,400	99
	Sumter	11,700	11,500	98
FLORIDA				
Between 5-24%	Dixie	3,400	3,300	97
	Levy	9,800	9,500	97
	Marion	71,500	70,200	98
	Okeechobee	10,500	10,400	99
	Osceola	35,500	35,100	99
Station Totals		1,454,600	1,439,400	99
Net Weekly Circulation (1989)			1,174,700	
Average Daily Circulation (1989)			744,600	

Florida—Tampa-St. Petersburg

WFTS

Ch. 28

Network Service: Fox.

Licensee: Tampa Bay Television Inc., Box 30028, Tampa, FL 33630.

Studio: 4501 E. Columbus Dr., Tampa, FL 33605.

Telephone: 813-623-2828.

Technical Facilities: Channel No. 28 (554-560 MHz). Authorized power: 2630-kw max. visual, 263-kw max. aural. Antenna: 1546-ft. above av. terrain, 1538-ft. above ground, 1613-ft. above sea level.

Latitude 27° 50' 32"
Longitude 82° 15' 46"

Transmitter: 5.5-mi. N of Balm.

Multichannel TV Sound: Stereo only.

Satellite Earth Stations: Scientific-Atlanta, 7-meter C-band; Scientific-Atlanta, 4.5-meter C-band.

News Service: AP.

Ownership: Scripps Howard Broadcasting Co., 100%. See Group Ownership of Television Stations.

Began Operation: December 14, 1981. Sale to present owner approved by FCC Nov. 14, 1985 (Television Digest, Vol. 25:30). Sale to Capital Cities Communications by Ian Wheeler, et al., approved by FCC July 23, 1984 (Vol. 24:17).

Represented (sales): Blair Television.

Represented (legal): Baker & Hostetler.

Represented (engineering): Jules Cohen & Associates, P.C.

Personnel:

- JIM MAJOR, vice president & general manager.
- LARRY JOPEK, general sales manager.
- MICHEAL BARICH, local sales manager.
- MARSHA HAMES, national sales manager.
- LEE MELVIN, engineering manager.
- JOSEPH LOGSDON, creative services & program director.
- LAURA BARTON, promotion manager.
- J. PAUL WILSON, business manager.
- LUIS ROMERO, production & operations manager.
- JOYCE COTTON, traffic manager.
- JOY PETIT, community affairs manager.

Highest 30 Sec. Rate: \$750.

City of License: Tampa. **ADI:** Tampa-St. Petersburg. **Rank:** 17.

Total Households: © MSI Consumer Market Data as of 1/1/89. TV Homes, TV% and Circulation © 1989 Arbitron. County coverage based on Arbitron study.



WFTS BPCT-870209KF Granted 3/31/87

© American Map Corp., No. 14244

Net Weekly Circulation	State County	Total Households	TV Households	%
50% & Over	FLORIDA			
	Hardee	7,400	7,300	99
	Hillsborough	314,500	311,600	99
	Manatee	80,400	79,700	99
Between 25-49%	FLORIDA			
	De Soto	8,100	8,000	99
	Hernando	34,300	33,800	98
	Highlands	26,800	26,400	99
	Pasco	112,200	110,900	99
	Pinellas	384,000	381,000	99
	Polk	146,400	145,000	99
	Sarasota	119,100	118,000	99
Sumter	11,700	11,500	98	
Between 5-24%	FLORIDA			
	Charlotte	41,000	40,400	99
	Citrus	38,000	37,300	98
Station Totals		1,323,900	1,310,900	99
Net Weekly Circulation (1989)				598,100
Average Daily Circulation (1989)				212,300

Florida—Lakeland

WTMV

Ch. 32

Network Service: None, independent.

Licensee: Public Interest Corp., 7201 E. Hillsborough Ave., Tampa, FL 33610.

Studios: 7201 E. Hillsborough Ave., Tampa, FL 33610; 101 W. Main St., Lakeland, FL 33801.

Mailing Address: Box 32, Tampa, FL 33601-0032.

Telephone: 813-626-3232. **Fax:** 813-622-7732.

Technical Facilities: Channel No. 32 (578-584 MHz). Authorized power: 3039-kw max. visual, 304-kw max. aural. Antenna: 890-ft. above av. terrain, 862-ft. above ground, 1049-ft. above sea level.

Latitude 27° 50' 15"
Longitude 81° 56' 53"

Holds CP for change to 2954-kw max. visual, 1086-ft. above av. terrain, 1062-ft. above ground, 1217-ft. above sea level. BPCT-890222KK.

Transmitter: 0.4-mi. SSW of Pebbledale, FL.

Multichannel TV Sound: Stereo and separate audio program.

Satellite Earth Stations: Scientific-Atlanta, 5-meter C-band; Scientific-Atlanta, 5-meter Ku-band, Scientific-Atlanta, 3-meter C-band.

News Services: AP, CNN Headline News.

Ownership: Public Interest Corp., 100%. Dan L. & Betty Jo Johnson, 19.28% jointly; Robert G. Keelean, 13.59%; Andrew Oravec Jr., 5.58%; Fred D. Horton, 5.33%; P. N. Risser III, 5.27%; Michael B. Piper, trustee, 3.67%; Michael B. & Carol A. Piper, 3.01% jointly; Henry Esteva, 1.78%; Thomas Mahaffey Jr., 0.96%.

Began Operation: April 24, 1986.

Represented (sales): Independent TV Sales; Hugh Wallace Inc.

Represented (legal): Benedict P. Cottone.

Represented (engineering): Mullaney Engineering.

Personnel:

DAN L. JOHNSON, general manager.
JO JOHNSON, station manager.
TOM WATSON, general sales manager.
CHRIS WIKER, local sales manager, Tampa.
CINDY GRENKOWSKI, local sales manager, Lakeland.
JERRY MCCOOK, chief engineer.
DEBORAH BRAKKE, program director.
ROBERT HUGHES, promotion director.
CHARLES ROBB, business manager.

Highest One Hour Rate: \$1000.



WTMV BPCT-890222KK Granted 6/20/89

© American Map Corp., No. 14244

Highest 30 Sec. Rate: \$500.

City of License: Lakeland. **AOI:** Tampa-St. Petersburg. **Rank:** 17.

Total Households: © MSI Consumer Market Data as of 1/1/89. TV Homes, TV% and Circulation © 1989 Arbitron. County coverage based on Arbitron study.

Net Weekly Circulation	State County	Total Households	TV Households	%
Between 25-49%	FLORIDA Hardee	7,400	7,300	99
	FLORIDA De Soto	8,100	8,000	99
Between 5-24%	Highlands	26,800	26,400	99
	Hillsborough	314,500	311,600	99
	Polk	146,400	145,000	99
Station Totals		503,200	498,300	99
Net Weekly Circulation (1989)			86,000	
Average Daily Circulation (1989)			22,800	

Florida—St. Petersburg-Tampa

WTOG

Ch. 44

Network Service: None, independent.

Licensee: Hubbard Broadcasting Inc., 3415 University Ave., St. Paul, MN 55114.

Studio: 365 105th Terrace NE, St. Petersburg, FL 33716.

Telephone: 813-576-4444. **Fax:** 813-577-1806.

Technical Facilities: Channel No. 44 (650-656 MHz). Authorized power: 5000-kw max. visual, 500-kw max. aural. Antenna: 1555-ft. above av. terrain, 1574-ft. above ground, 1649-ft. above sea level.

Latitude 27° 49' 48"
Longitude 82° 15' 59"

Holds CP for change to 1490-ft. above av. terrain, 1480-ft. above ground, 1555-ft. above sea level. BPCT-890504KE.

Transmitter: 13310 Rhodine Rd., approx. 4-mi. SE of Riverview.

Satellite Earth Stations: Microdyne, 7-meter C-band; Harris, 6.1-meter C-band; Scientific-Atlanta receivers.

News Service: INN.

Ownership: Hubbard Bcstg. Inc., 100%. See Group Ownership of Television Stations.

Began Operation: November 4, 1968.

Represented (sales): Petry Television Inc.

Represented (legal): Fletcher, Heald & Hildreth.

Represented (engineering): Lohnes & Culver.

Personnel:

- EDWARD AIKEN, general manager.
- ALAN B. FRANK, station manager & general sales manager.
- JOHN HARVEY, local sales manager.
- JIM LAPIANA, national sales manager.
- JOHN KAYS, chief engineer.
- JIM BENNETT, news director.
- ROBERT AFFE, program director.
- FRITZ BRELAND, promotion director.
- STEWART WALLACE, business manager.

Highest 30 Sec. Rate: \$1300.

City of License: St. Petersburg. **ADI:** Tampa-St. Petersburg. **Rank:** 17.

Total Households: © MSI Consumer Market Data as of 1/1/89. TV Homes, TV% and Circulation © 1989 Arbitron. County coverage based on Arbitron study.

Net Weekly Circulation	State County	Total Households	TV Households	%
50% & Over	FLORIDA			
	Hardee	7,400	7,300	99
	Highlands	26,800	26,400	99
	Hillsborough	314,500	311,600	99
	Manatee	80,400	79,700	99
	Pasco	112,200	110,900	99



WTOG BPCT-870701KF Granted 7/31/87

© American Map Corp., No. 14244

Net Weekly Circulation	State County	Total Households	TV Households	%
50% & Over	Pinellas	384,000	381,000	99
	Polk	146,400	145,000	99
Between 25-49%	FLORIDA			
	Citrus	38,000	37,300	98
	De Soto	8,100	8,000	99
	Hernando	34,300	33,800	98
	Marion	71,500	70,200	98
	Sarasota	119,100	118,000	99
	Sumter	11,700	11,500	98
Between 5-24%	FLORIDA			
	Charlotte	41,000	40,400	99
	Collier	54,700	53,600	98
	Glades	2,800	2,700	96
	Lake	58,600	58,000	99
	Lee	126,100	124,700	99
	Levy	9,800	9,500	97
	Okeechobee	10,500	10,400	99
	Osceola	35,500	35,100	99
Station Totals		1,693,400	1,675,100	99
Net Weekly Circulation (1989)			757,900	
Average Daily Circulation (1989)			288,100	

Florida—St. Petersburg-Tampa

WTSP-TV

Ch. 10

Network Service: ABC.

Licensee: Great American Television & Radio Co. Inc., Box 10000, St. Petersburg, FL 33733.

Studio: 11450 Gandy Blvd., St. Petersburg, FL 33702.

Telephones: 813-557-1010, St. Petersburg; 813-224-9877, Tampa.

Technical Facilities: Channel No. 10 (192-198 MHz). Authorized power: 316-kw visual, 31.6-kw aural. Antenna: 1500-ft. above av. terrain, 1538-ft. above ground, 1549-ft. above sea level.

Latitude 28° 11' 04"
Longitude 82° 45' 39"

Transmitter: 2.6-mi. N of Tarpon Springs.

Satellite Earth Stations: Transmit/receive Harris, 9-meter Ku-band; Andrew, 7.3-meter; Harris, 5-meter; Harris, 3-meter; Avantek, Harris receivers.

News Services: AP, UPI.

Ownership: Great American Television & Radio Co. Inc., 100%. See Group Ownership of Television Stations.

Began Operation: July 18, 1965 on interim basis; full time ABC, Sept. 1, 1965. Merger of Rahall Communications with Gulf United approved by FCC July 27, 1978 (*Television Digest*, Vol. 17:35). Sale to Taft Television & Radio approved by FCC May 30, 1985 (Vol. 25:5, 20, 22). FCC approved sale to present owners Oct. 2, 1987 (Vol. 27:16, 18, 23, 30, 41).

Represented (sales): Harrington, Righter & Parsons Inc.

Represented (legal): Koteen & Naftalin.

Personnel:

VINCENT BARRESI, vice president & general manager.
FRANK SEYMOUR, general sales manager.
FRANK RATERMANN, local sales manager.
MICHAEL CHANDLER, national sales manager.
STEVEN G. JAMES, manager of engineering.
MEL MARTIN, news director.
LARRY CAZAVAN, program director.
BARBARA SOBOCINSKI, promotion director.
DAN REYNOLDS, business manager.
RYAN TREDINNICK, production manager.

Rates: On request.

NETWORK BASE HOURLY RATE: \$2500.

City of License: St. Petersburg. **ADI:** Tampa-St. Petersburg. **Rank:** 17.

Total Households: © MSI Consumer Market Data as of 1/1/89. TV Homes, TV% and Circulation © 1989 Arbitron. County coverage based on Arbitron study.



WTSP-TV BMPCT-781214LC Granted 2/2/79

© American Map Corp., 14244

Net Weekly Circulation	State County	Total Households	TV Households	Households %
50% & Over	FLORIDA			
	Citrus	38,000	37,300	98
	Hernando	34,300	33,800	98
	Hillsborough	314,500	311,600	99
	Manatee	80,400	79,700	99
	Pasco	112,200	110,900	99
Between 25-49%	Pinellas	384,000	381,000	99
	Polk	146,400	145,000	99
	FLORIDA			
Between 5-24%	Levy	9,800	9,500	97
	Sarasota	119,100	118,000	99
	Sumter	11,700	11,500	98
	FLORIDA			
	De Soto	8,100	8,000	99
Dixie	3,400	3,300	97	
Hardee	7,400	7,300	99	
Highlands	26,800	26,400	99	
Marion	71,500	70,200	98	
Station Totals		1,367,600	1,353,500	99
Net Weekly Circulation (1989)				990,100
Average Daily Circulation (1989)				554,300

Florida—Tampa-St. Petersburg

WTVT

Ch. 13

Network Service: CBS.

Licensee: WTVT Holdings Inc., Box 31113, Tampa, FL 33631-3113.

Studio: 3213 John F. Kennedy Blvd., Tampa, FL 33609.

Telephone: 813-287-1313. **TWX:** 810-876-0618. **Telex:** 813-875-8329.

Fax: 813-875-8329.

Technical Facilities: Channel No. 13 (210-216 MHz). Authorized power: 316-kw visual, 47.5-kw aural. Antenna: 1416-ft. above av. terrain, 1463-ft. above ground, 1549-ft. above sea level.

Latitude 27° 49' 09"
Longitude 82° 14' 26"

Transmitter: 4.4-mi. NNE of Balm, FL.

Multichannel TV Sound: Stereo only.

Satellite Earth Stations: Scientific-Atlanta, 7-meter C-band; RCA, 6.1-meter Ku-band; Andrew, 5.6-meter Ku-band; M/A-Com, Microdyne, Scientific-Atlanta receivers.

News Services: CBS, Conus, Sports News Satellite.

Ownership: Clarence V. McKee, 51.53%; David A. Ramon, v.p.-secy.; GNG-3 Inc., 48.47%. GNG-3 Inc. ownership: Gillett Holdings Inc. See Group Ownership of TV Stations.

Began Operation: April 1, 1955. Sale to Gaylord Bcstg. by ex-Gov. Doyle E. Carlton and W. Walter Tison interests approved by FCC July 18, 1956 (*Television Digest*, Vol. 12:26, 29). Sale to present owners by Gaylord Bcstg. Co. approved by FCC April 23, 1987 (Vol. 27:11, 29).

Represented (sales): TeleRep Inc.

Represented (legal): Pepper & Corazzini.

Represented (engineering): A. D. Ring & Associates, P.C.

Personnel:

CLARENCE McKEE, chairman, president & chief executive officer.
C. DAVID WHITAKER, vice president & general manager.
TERRY COOPER, vice president, controller.
JOHN WESTERBERG, general sales manager.
KEN LUCAS, local sales manager.
MIKE HALMINIAK, national sales manager.
J. LOWELL OTTO, chief engineer.
BOB FRANKLIN, news director.
ARTIE SCHIFF, promotion manager.
CANDACE GEIGER, marketing director.
CAROL MOUNTAIN, production manager.
SHELLEY PORTNOY, regional account manager.
DICK A'HEARN, operations manager.
LIZ BRUNNER, director of community relations.

Highest One Hour Rate: \$30,000.

Highest 30 Sec. Rate: \$2000.

NETWORK BASE HOURLY RATE: \$2175.

City of License: Tampa. **ADI:** Tampa-St. Petersburg. **Rank:** 17.



WTVT BMPCT-6216 Granted 5/9/66

© American Map Corp., 14244

Total Households: © MSI Consumer Market Data as of 1/1/89. TV Homes, TV% and Circulation © 1989 Arbitron. County coverage based on Arbitron study.

Net Weekly Circulation	State County	Total Households	TV Households	%
50% & Over	FLORIDA			
	Citrus	38,000	37,300	98
	De Soto	8,100	8,000	99
	Hardee	7,400	7,300	99
	Hernando	34,300	33,800	98
	Highlands	26,800	26,400	99
	Hillsborough	314,500	311,600	99
	Manatee	80,400	79,700	99
	Pasco	112,200	110,900	99
Between 25-49%	FLORIDA			
	Charlotte	41,000	40,400	99
	Sumter	11,700	11,500	98
Between 5-24%	FLORIDA			
	Glades	2,800	2,700	96
	Levy	9,800	9,500	97
Station Totals	Marion	71,500	70,200	98
	Station Totals	1,408,000	1,393,300	99
	Net Weekly Circulation (1989)			1,158,300
Average Daily Circulation (1989)			685,900	

Florida—West Palm Beach

WFLX

Ch. 29

Network Service: Fox.

Licensee: Malrite Communications Group Inc., 4119 W. Blue Heron Blvd., West Palm Beach, FL 33404.

Studio: 4119 W. Blue Heron Blvd., West Palm Beach, FL 33404.

Telephone: 407-845-2929. **Fax:** 407-863-1238.

Technical Facilities: Channel No. 29 (560-566 MHz). Authorized power: 5000-kw max. & 1350-kw horizontal visual, 500-kw max. & 270-kw horizontal aural. Antenna: 1500-ft. above av. terrain, 1533-ft. above ground, 1549-ft. above sea level.

Latitude 26° 34' 37"
Longitude 80° 14' 32"

Transmitter: 2.3-mi. W of Hwy. 441 & 0.7-mi. S of Lantana Rd., near Green Acres City.

Multichannel TV Sound: Stereo only.

Satellite Earth Stations: Scientific-Atlanta, 7-meter; Scientific-Atlanta, 4-meter Ku-band; M/A-Com, Scientific-Atlanta receivers.

Ownership: Malrite Communications Group Inc., 100%. See Group Ownership of Television Stations.

Began Operation: October 1, 1982.

Represented (sales): Petry Television Inc.

Represented (legal): Kaye, Scholer, Fierman, Hays & Handler.

Represented (engineering): Ralph Evans Associates.

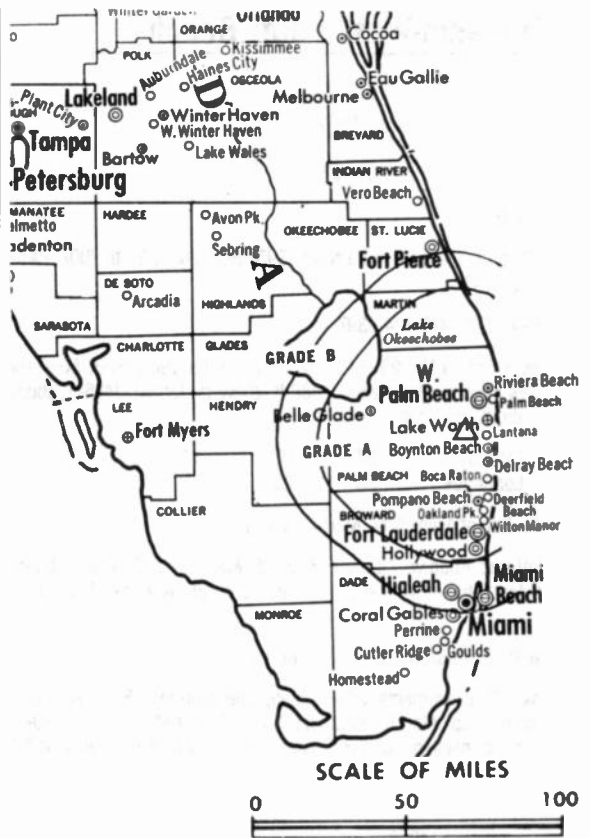
Personnel:

- MURRAY J. GREEN, vice president & general manager.
- MIKE KELLY, general sales manager.
- JANICE ZALTMAN, national sales manager.
- ANGELO (BUTCH) FIGURELLA, chief engineer.
- JACQUI DePOMPE, business manager.
- LOIS KWASMAN, marketing director.
- BOB RAMSEY, operations manager.

Rates: On request.

City of License: West Palm Beach. **ADI:** West Palm Beach-Fort Pierce-Vero Beach. **Rank:** 50.

Total Households: © MSI Consumer Market Data as of 1/1/89. TV Homes. TV% and Circulation © 1989 Arbitron. County coverage based on Arbitron study.



WFLX BPCT—840621KF Granted 7/31/84 © American Map Corp., No. 14244

Net Weekly Circulation	State County	Total Households	TV Households	%
50% & Over	FLORIDA			
	Glades	2,800	2,700	96
	Martin	38,500	38,000	99
	Okeechobee	10,500	10,400	99
	Palm Beach	347,100	343,100	99
	St Lucie	50,700	50,100	99
Between 25-49%	FLORIDA			
	Broward	516,800	513,800	99
	Hendry	8,100	7,900	98
	Indian River	35,400	34,800	98
Between 5-24%	FLORIDA	695,700	690,000	99
	Dade			
Station Totals		1,705,600	1,690,800	99
Net Weekly Circulation (1989)				480,900
Average Daily Circulation (1989)				170,900

Florida—Tequesta-West Palm Beach

WPBF

Ch. 25

Network Service: ABC.

Licensee: Phipps-Potamkin Television Partners, 3970 RCA Blvd., Suite 7007, Palm Beach Gardens, FL 33410.

Telephones: 407-694-2525; 407-624-6397.

Technical Facilities: Channel No. 25 (536-542 MHz). Authorized power: 5000-kw max. visual, 500-kw max. aural. Antenna: 1486-ft. above av. terrain, 1486-ft. above ground, 1516-ft. above sea level.

Latitude 27° 07' 17"
Longitude 80° 23' 41"

Transmitter: 7.3-mi. SW of Palm City, Martin County.

Satellite Earth Stations: Andrew, 7.3-meter C-band; Microdyne, 7-meter C-band; Microdyne, 5-meter C-band; Andrew, 4.5-meter C-band; Avantek, Microdyne receivers.

SNG Truck/Mobile Dish: Andrews, 2.4-meter Ku-band.

Ownership: Potamkin TV Investments, 50%; Phipps Television Inc., 50%. Potamkin TV Investments ownership: Alan H. Potamkin, 50%; Robert M. Potamkin, 50%. Phipps Television Inc. ownership: John H. Phipps, 100%. John Phipps owns WCTV, Tallahassee, FL-Thomasville, GA. Alan Potamkin owns 25% of New Age Bcstg. Inc., licensee of WXDJ(FM) Homestead, FL.

Began Operation: January 1, 1989.

Represented (sales): TeleRep Inc.

Represented (legal): Leibowitz & Spencer.

Represented (engineering): du Treil, Lundin & Rackley.

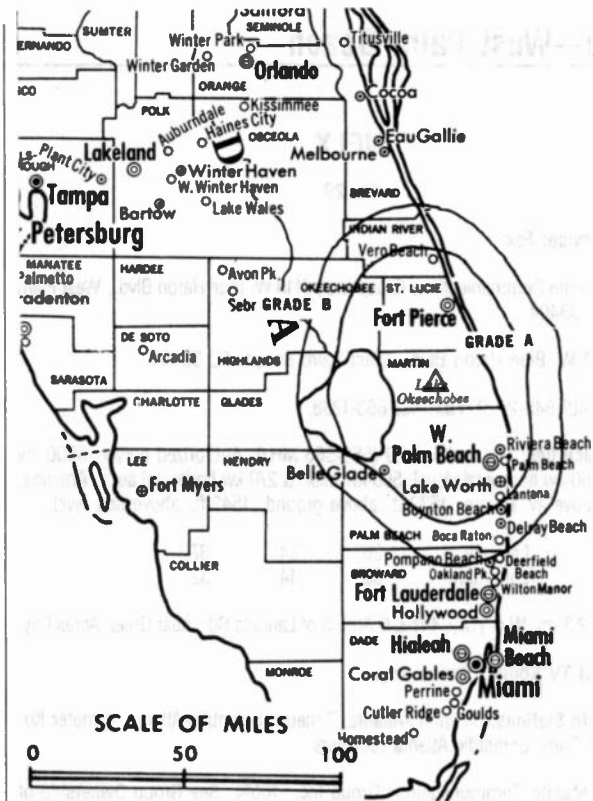
Personnel:

- ROBERT WARE, general manager.
- MIKE DIXON, general sales manager.
- ROB YOUNG, local sales manager.
- MARY MEADOWS, program director.
- JIMMY GAMBLE, chief engineer.
- LEE POLOWCZUK, news director.
- TERRY MURPHY, promotion director.

Highest One Hour Rate: \$3000.

Highest 30 Sec. Rate: \$2000.

City of License: Tequesta. ADI: West Palm Beach-Fort Pierce-Vero Beach. Rank: 50.



WPBF BMPCT-880822KE Granted 10/13/88

© American Map Corp., No. 14244

Total Households: © MSI Consumer Market Data as of 1/1/89. TV Homes, TV% and Circulation © 1989 Arbitron. County coverage based on Arbitron study.

Net Weekly Circulation	State County	Total Households	TV Households	%
FLORIDA				
Between 5-24%	Hendry	8,100	7,900	98
	Martin	38,500	38,000	99
	Okeechobee	10,500	10,400	99
	Palm Beach	347,100	343,100	99
	St Lucie	50,700	50,100	99
Station Totals		454,900	449,500	99
Net Weekly Circulation (1989)			70,300	
Average Daily Circulation (1989)			27,900	

Florida—West Palm Beach

WPEC

Ch. 12

Network Service: CBS.

Licensee: Photo Electronics Corp., Box 24612, West Palm Beach, FL 33416-4612.

Studio: Fairfield Dr., West Palm Beach, FL 33407.

Mailing Address: Box 24612, West Palm Beach, FL 33416-4612.

Telephone: 305-844-1212. TWX: 510-952-7656.

Technical Facilities: Channel No. 12 (204-210 MHz). Authorized power: 316-kw visual, 56.2-kw aural. Antenna: 980-ft. above av. terrain, 1027-ft. above ground, 1049-ft. above sea level.

Latitude 26° 45' 40"
Longitude 80° 04' 08"

Transmitter: Intersection of U.S. Hwy. 441 & State Rd. 812.

Satellite Earth Stations: Andrew, 7-meter C-band; Scientific-Atlanta, 7-meter; Scientific-Atlanta, 4.5-meter Ku-band; Scientific-Atlanta receivers.

News Services: AP, CBS, CNN Headline News, Conus.

Ownership: Photo Electronics Corp., 80%; Alex W. Dreyfoos Jr., pres., 12.4%; Estate of George W. Mergens, 7.6%.

Began Operation: January 1, 1955. Sale to present owners by Royal American Industries Inc. approved by FCC Oct. 26, 1973. Sale to Royal American (66.33% owned by Bankers Life & Casualty Co.) by Rand Bcstg. & Bertram Lebhar approved in 1964 (*Television Digest*, Vol. 4:9). Previous sale to Rand Broadcasting & Lebhar by RKO Teleradio Pictures Inc. approved May 16, 1957 (Vol. 13:12, 20). RKO purchase from J. Robert Meachem interests was approved July 27, 1955 (Vol. 11:27, 31).

Represented (sales): Katz Television.

Represented (legal): Cohn & Marks.

Represented (engineering): Jules Cohen & Associates, P.C.

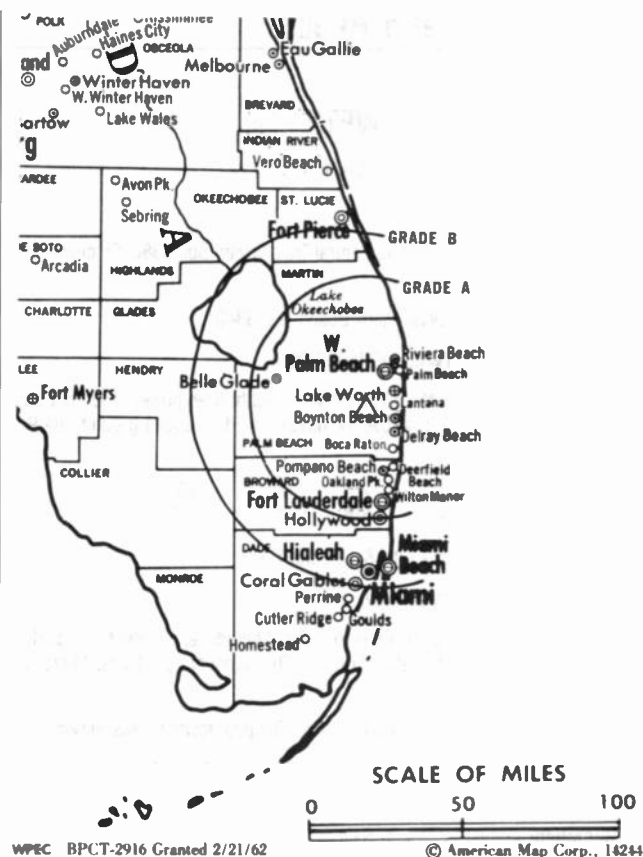
Personnel:

- WILLIAM B. PETERSON, president & general manager.
- DOUGLAS WOLFMUELLER, vice president & general sales manager.
- VIVIAN LESHER, national sales manager.
- GEORGE DANNER, engineering & systems manager.
- LARRY HENRICHS, news director.
- DONN COLEE JR., program manager & marketing director.
- CINDY SHELDON, business manager.
- TOM SAMAD, production & special projects manager.

Rates: On request.

NETWORK BASE HOURLY RATE: \$1350.

City of License: West Palm Beach. ADI: West Palm Beach-Fort Pierce-Vero Beach. Rank: 50.



WPEC BPCT-2916 Granted 2/21/62

© American Map Corp., 14244

Total Households: © MSI Consumer Market Data as of 1/1/89. TV Homes, TV% and Circulation © 1989 Arbitron. County coverage based on Arbitron study.

Net Weekly Circulation	State County	Total Households	TV Households	%
FLORIDA				
50% & Over	Martin	38,500	38,000	99
	Okeechobee	10,500	10,400	99
	Palm Beach	347,100	343,100	99
	St. Lucie	50,700	50,100	99
FLORIDA				
Between 25-49%	Broward	516,800	513,800	99
	Glades	2,800	2,700	96
	Hendry	8,100	7,900	98
	Indian River	35,400	34,800	98
Station Totals		1,009,900	1,000,800	99
Net Weekly Circulation (1989)				530,200
Average Daily Circulation (1989)				256,800

Florida—West Palm Beach

WPTV

Ch. 5

Network Service: NBC.

Licensee: Scripps Howard Inc., 1100 Central Trust Tower, Box 5380, Cincinnati, OH 45201.

Studio: 622 N. Flagler Dr., West Palm Beach, FL 33401.

Telephone: 407-655-5455. **TWX:** 510-952-7606.

Technical Facilities: Channel No. 5 (76-82 MHz). Authorized power: 100-kw visual, 20-kw aural. Antenna: 990-ft. above av. terrain, 1031-ft. above ground, 1049-ft. above sea level.

Latitude 26° 35' 20"
Longitude 80° 12' 43"

Transmitter: Near Green Acres City & Lantana Rd.

Multichannel TV Sound: Stereo only.

Satellite Earth Stations: Harris, 11-meter Ku-band; Microdyne, 7-meter C-band; Hero, 6-meter C-band; Harris, 3.5-meter Ku-band; DX Engineering, Harris, Microdyne receivers.

News Services: AP, Florida News Network, NBC, Scripps Howard News Service, UPI.

Ownership: Scripps Howard Broadcasting Co., 100%. See Group Ownership of Television Stations.

Began Operation: August 22, 1954. Sale to present owner by John H. Phipps approved by FCC Dec. 27, 1961 (*Television Digest*, Vol. 17:37, 1:14). Sale as WJNO-TV to Phipps by George H. Buck-Theodore Granik interests approved Oct. 3, 1956 (Vol. 12:37, 40).

Represented (sales): Blair Television.

Represented (legal): Baker & Hostetler.

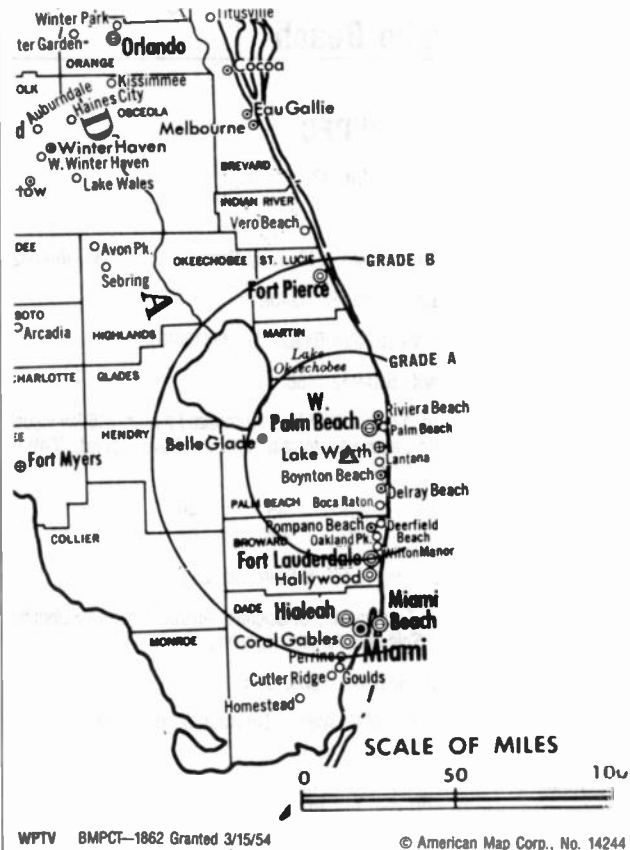
Personnel:

WILLIAM J. BROOKS, vice president & general manager.
CHARLES HANSEN, general sales manager.
DONNA M. LANE, national sales manager.
EDWARD J. ROOS, engineering manager.
FRANK P. VERDEL, news director.
BERNADETTE R. O'GRADY, program director.
WAYNE R. CUNNINGHAM, promotion director.
CLAUDIA M. SAMOYA, business manager.

Rates: On request.

City of License: West Palm Beach. **ADI:** West Palm Beach-Fort Pierce-Vero Beach. **Rank:** 50.

Total Households: © MSI Consumer Market Data as of 1/1/89. TV Homes, TV% and Circulation © 1989 Arbitron. County coverage based on Arbitron study.



WPTV BMPCT-1862 Granted 3/15/54

© American Map Corp., No. 14244

Net Weekly Circulation	State County	Total Households	TV Households	%
50% & Over	FLORIDA			
	Indian River	35,400	34,800	98
	Martin	38,500	38,000	99
	Okeechobee	10,500	10,400	99
	Palm Beach	347,100	343,100	99
	St Lucie	50,700	50,100	99
Between 25-49%	FLORIDA			
	Broward	516,800	513,800	99
	Hendry	8,100	7,900	98
Between 5-24%	FLORIDA			
Glades	2,800	2,700	96	
Station Totals		1,009,900	1,000,800	99
Net Weekly Circulation (1989)				634,800
Average Daily Circulation (1989)				359,900

Florida—Fort Pierce-Stuart-Vero Beach- Palm Beach

WTVX

Ch. 34

Network Service: None, independent.

Licensee: WTVW Inc., Box 3434, Fort Pierce, FL 33454.

Studios: 3601 N. 25th St., Fort Pierce, FL 33450; Suite 734, West Palm Beach, FL 33404.

Telephones: 407-464-3434; 407-686-3434. Fax: 407-461-6344.

Technical Facilities: Channel No. 34 (590-596 MHz). Authorized power: 5000-kw max. & 3981-kw horizontal visual, 446.68-kw aural. Antenna: 1492-ft. above av. terrain, 1520-ft. above ground, 1549-ft. above sea level.

Latitude 27° 07' 19.50"
Longitude 80° 23' 20.50"

Transmitter: 7.3-mi. SW of Palm City, FL.

Satellite Earth Stations: Scientific-Atlanta, 7-meter; Scientific-Atlanta, 4.6-meter; Scientific-Atlanta receivers.

News Services: AP, CBS, UPI.

Ownership: Frank K. Spain, pres., 35%; Perrin Purvis, v.p., 10%; Margaret H. Spain, 35%; Letha M. Spain, 20%. For other interests, see WTVX(TV), Tupelo, MS.

Began Operation: April 5, 1966. Sale to present owners by Ruhl W. Koblegard, et al., approved by FCC Jan. 15, 1979.

Represented (sales): Seltel Inc.

Represented (legal): Haley, Bader & Potts.

Personnel:

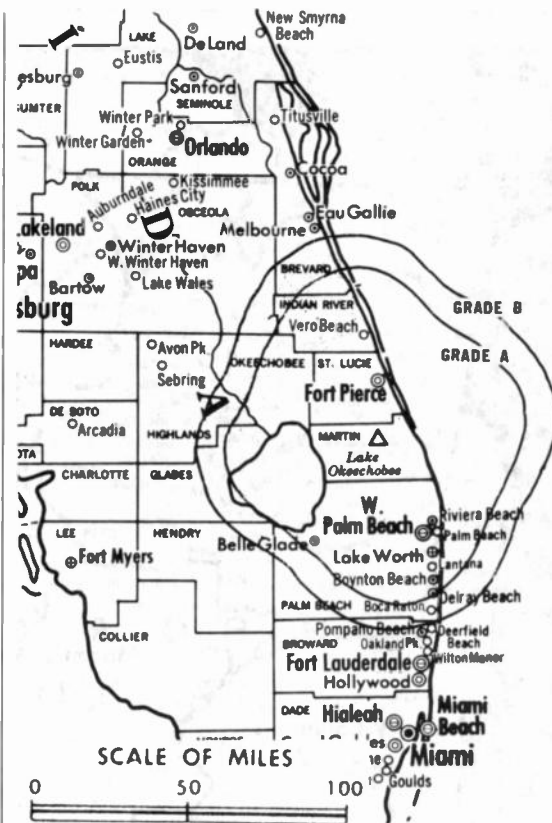
- LYNWOOD WRIGHT, general manager.
- JAY OLIVER, general sales manager.
- WILLIAM CROOK, local sales manager.
- CYNTHIA SOWERBY, national & regional sales manager.
- BARBARA SMITH, programming director.
- MILTON PATRICK, chief engineer.
- LESTER WILLIAMS, news director.
- JULIA ELROD, business manager.
- MARK GROSSMAN, operations manager & promotion director.

Highest One Hour Rate: \$3000.

Highest 30 Sec. Rate: \$500.

City of License: Fort Pierce. ADI: West Palm Beach-Fort Pierce-Vero Beach. Rank: 50.

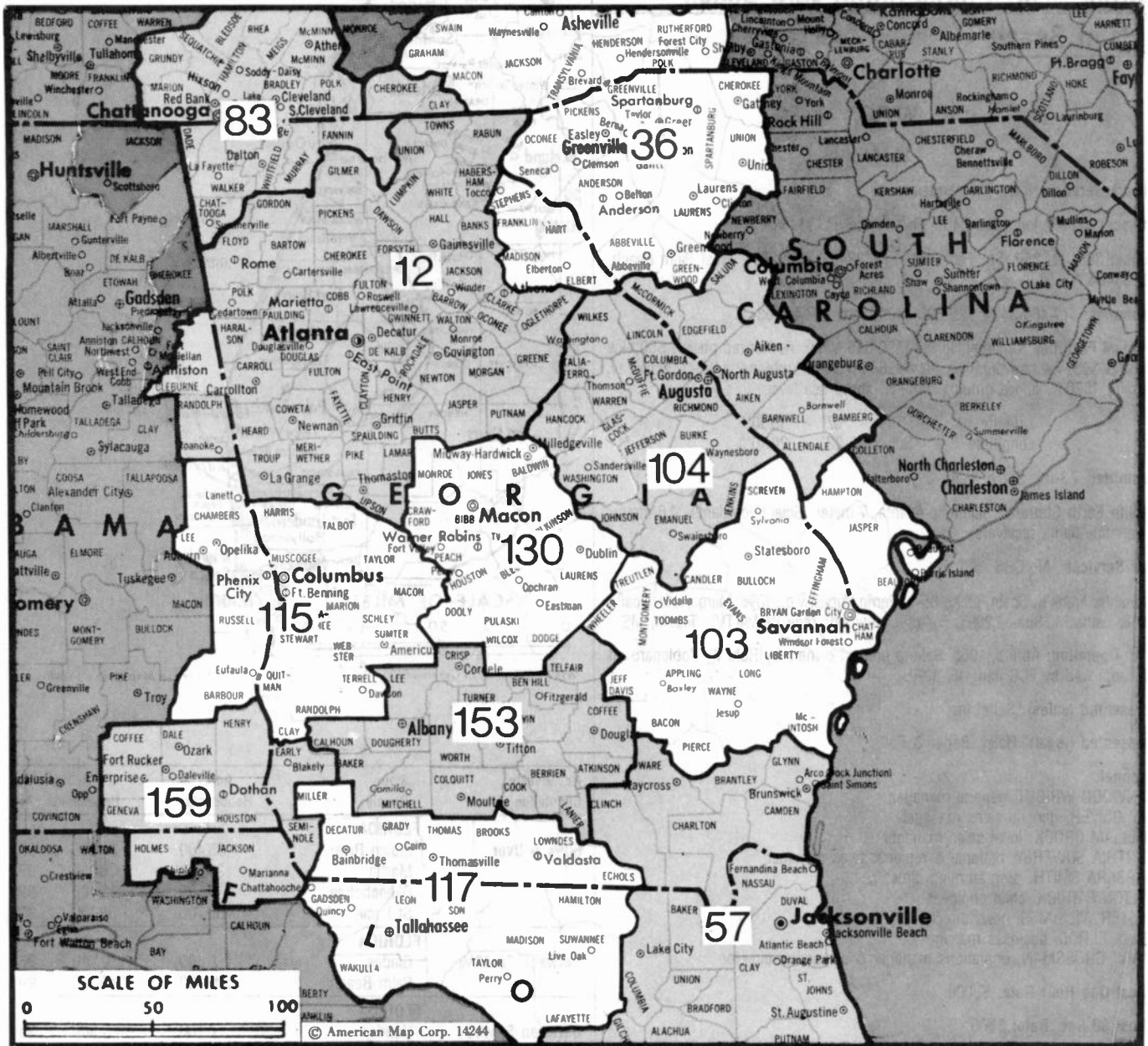
Total Households: © MSI Consumer Market Data as of 1/1/89. TV Homes, TV% and Circulation © 1989 Arbitron. County coverage based on Arbitron study.



WTVX BPCT-5175 Granted 5/30/79

© American Map Corp., 14244

Net Weekly Circulation	State County	Total Households	TV Households	Households %
50% & Over	FLORIDA			
	Indian River	35,400	34,800	98
	Martin	38,500	38,000	99
	Okeechobee	10,500	10,400	99
	St Lucie	50,700	50,100	99
Between 25-49%	FLORIDA			
	Glades	2,800	2,700	96
	Palm Beach	347,100	343,100	99
Between 5-24%	FLORIDA			
Hendry	8,100	7,900	98	
Station Totals		493,100	487,000	99
Net Weekly Circulation (1989)			249,900	
Average Daily Circulation (1989)			113,800	



Market	Arbitron A/DI TV Households	Rank	Market Area Commercial TV Stations
Atlanta, GA	1,315,900	12	WAGA-TV (5), WATL (36), WAWA-TV (14), WGNX (46), WNGM-TV (34), WSB-TV (2), WTBS (17), WVEU (69), WXIA-TV (11)
Greenville-Spartanburg, SC-Asheville, NC	634,500	36	WAXA (40), WGGG-TV (16), WHNS (21), WLOS (13), WNEG-TV (32), WSPA-TV (7), WYFF-TV (4)
Jacksonville, FL	449,800	57	WAWS-TV (30), WJKS (17), WJXT (4), WNFT (47), WTLV (12)
Chattanooga, TN	291,300	83	WDEF-TV (12), WDSI-TV (61), WFLI-TV (53), WRCB-TV (3), WTVC (9)
Savannah, GA	224,100	103	WJCL (22), WSAV-TV (3), WTGS (28), WTOG-TV (11)
Augusta, GA	222,000	104	WAGT (26), WJBF (6), WRDW-TV (12)
Columbus, GA	185,300	115	WLTZ (38), WRBL (3), WWSW (66), WTVM (9), WXTX (54)
Tallahassee, FL-Thomasville, GA	183,000	117	WCTV (6), WTLH (49), WTCW (40), WTXL-TV (27)
Macon, GA	163,000	130	WGXA (24), WMAZ-TV (13), WMTG (41)
Albany, GA	129,300	153	WALB-TV (10), WSSTV (55), WTSG (31), WVGA (44)
Dothan, AL	106,000	159	WDHN (18), WTVY (4)

State Cross Reference List

Communities that receive programs of stations that are located elsewhere.

WSSTV, Albany	See Cordele, GA
WNGM-TV, Atlanta	See Athens, GA
WNMA-TV, Atlanta	See Rome, GA
WSWS, Columbus	See Opelika-Auburn, AL
WTGS, Savannah	See Hardeeville, SC
WCTV, Thomasville	See Tallahassee, FL

Georgia Station Totals as of October 1, 1989

	VHF	UHF	TOTAL
Commercial Television Stations	11	17	28
Educational Television Stations	3	7	10
	20	24	38

Georgia—Albany

WALB-TV

Ch. 10

Network Service: NBC.

Licensee: WALB-TV Inc., Box 3130, Albany, GA 31708-7601.

Studio: 1709 Stuart Ave., Albany, GA 31707-7601.

Telephone: 912-883-0154. TWX: 810-781-5104. Fax: 912-436-3134.

Technical Facilities: Channel No. 10 (192-198 MHz). Authorized power: 316-kw visual, 43.6-kw aural. Antenna: 964-ft. above av. terrain, 1000-ft. above ground, 1362-ft. above sea level.

Latitude 31° 19' 52.00"
Longitude 83° 51' 43.59"

Transmitter: 2.5-mi. E of Doerun.

Satellite Earth Stations: Harris, 8-meter Ku-band; Harris, 4.7-meter Ku-band; Satcom Technologies, 7-meter C-band; Satcom Technologies, 5-meter Ku & C-band; Harris, Microwave Assoc. receivers.

SNM Mobile Dish: Transmit/receive Gray/Harris 3-meter Ku-band.

News Service: AP.

Ownership: Gray Communications Systems Inc., 100%. See Group Ownership of Television Stations.

Began Operation: April 7, 1954.

Represented (sales): Katz Television.

Represented (legal): Schnader, Harrison, Segal & Lewis.

Represented (engineering): Smith & Postenko.

Personnel:

PHILLIP R. GREENE, vice president & general manager.
R. DOUGLAS OLIVER, vice president, sales/programming.
TROY PUCKETT JR., local sales manager.
WILLIAM N. WILLIAMS, chief engineer.
MATTHEW BAYNARD, production director.
JERRY CANNADY, news director.
SUSAN SEIY, traffic manager.

Highest One Hour Rate: \$2700.

Highest 30 Sec. Rate: \$1100.

NETWORK BASE HOURLY RATE: \$1400.

City of License: Albany. ADI: Albany, GA. Rank: 153.

Total Households: © MSI Consumer Market Data as of 1/1/89. TV Homes, TV% and Circulation © 1989 Arbitron. County coverage based on Arbitron study.

Net Weekly Circulation	State County	Total Households	TV Households	%
50% & Over	FLORIDA			
	Madison	5,300	5,100	97
	GEORGIA			
	Atkinson	2,100	2,000	95
	Baker	1,200	1,200	100
	Ben Hill	6,500	6,400	98
	Berrien	5,200	5,100	98
	Brooks	5,200	5,100	98
	Calhoun	1,500	1,400	93
	Clinch	2,300	2,300	99
	Coffee	10,500	10,300	98
	Colquitt	13,400	13,200	99
	Cook	5,000	4,900	98
	Crisp	7,300	7,200	98
	Decatur	9,200	9,100	98
Dooly	3,700	3,600	97	
Dougherty	35,100	34,700	99	
Early	4,700	4,600	98	
Echols	800	800	100	
Grady	7,800	7,700	99	



WALB-TV BPCT-2497 Granted 12/17/58

© American Map Corp., No. 14244

Net Weekly Circulation	State County	Total Households	TV Households	%
50% & Over	FLORIDA			
	Irwin	3,400	3,300	97
	Lanier	2,100	2,000	98
	Lee	5,200	5,100	98
	Lowndes	26,100	25,700	98
	Macon	5,100	5,000	98
	Miller	2,700	2,600	96
	Mitchell	7,000	6,800	98
	Randolph	3,300	3,200	97
	Seminole	3,400	3,300	97
	Sumter	10,400	10,100	98
	Telfair	4,000	3,900	98
	Terrell	4,000	3,900	98
GEORGIA				
Thomas	13,400	13,200	99	
Tift	12,100	11,900	98	
Turner	3,200	3,100	97	
Ware	13,400	13,200	99	
Wilcox	2,700	2,600	98	
Worth	6,600	6,500	98	

Net Weekly Circulation	State County	Total Households	TV Households	%
Between 25-49%	FLORIDA			
	Hamilton	3,300	3,200	97
	Jefferson	4,000	3,900	98
	GEORGIA			
	Bacon	3,600	3,500	97
	Dodge	6,000	5,900	98
Jeff Davis	4,500	4,400	98	
Webster	800	800	100	

Net Weekly Circulation	State County	Total Households	TV Households	%
Between 5-24%	FLORIDA			
	Gadsden	14,400	14,100	98
	Lafayette	1,500	1,500	100
	Leon	69,200	68,200	99
	Suwannee	9,800	9,600	97
Taylor	6,900	6,700	97	

(Continued on page A-329)

Station Totals	Total Households	TV Households	%
Net Weekly Circulation (1989)	404,100	396,500	98
Average Daily Circulation (1989)		249,300	
		162,100	

Georgia—Albany

WTSG

Ch. 31

Network Service: Fox.

Licensee: NewSouth Bcstg. Inc., 545-5 Delany Ave., Hovey Court, Miami, FL 32801.

Studio: 1211 N. Slappey Blvd., Albany, GA 31708.

Telephone: 912-435-3100.

Technical Facilities: Channel No. 31 (572-578 MHz). Authorized power: 1580-kw max. & 1200-kw horizontal visual, 240-kw aural. Antenna: 990-ft. above av. terrain, 1000-ft. above ground, 1362-ft. above sea level.

Latitude 31° 19' 52"
Longitude 83° 51' 43"

Transmitter: N of Rte. 270, 2.5-mi. E of Doerun.

Satellite Earth Stations: Microdyne, 7-meter; Skyspan, 4.5-meter; RCA, 4.5-meter Ku-band; Hercules, 4-meter C-band; Drake, M/A-Com, Microdyne receivers.

Ownership: Timothy S. Brumlik, 55.66%; Peggy Y. Antoniak, 19%; Manny Cantu, 1%; Albany TV Partners, 24.33%.

Began Operation: February 14, 1982. Sale by Gordon Communications Co. to Michael H. Male, et al., approved by FCC Oct. 7, 1987. Transfer of control to T. S. Brumlik approved June 20, 1988.

Represented (sales): Seltel Inc.

Represented (legal): Nixon, Hargrave, Devans & Doyle.

Represented (engineering): Smith & Powstenko.

Personnel:

- RON GRIMES, vice president & general manager.
- SONYA GARBER, local sales manager.
- JAY HALLER, national sales manager.
- HUGH ALLIGOOD, chief engineer.
- DAWN HOBBY, news director.
- BETTINA SMITH, program director.

Highest One Hour Rate: \$2000.

Highest 30 Sec. Rate: \$300.

City of License: Albany. ADI: Albany, GA. Rank: 153.

Total Households: © MSI Consumer Market Data as of 1/1/89. TV Homes, TV% and Circulation © 1989 Arbitron. County coverage based on Arbitron study.

Net Weekly Circulation	State County	Total Households	TV Households	Households %
50% & Over	GEORGIA			
	Brooks	5,200	5,100	98
	Colquitt	13,400	13,200	99
	Cook	5,000	4,900	98
	Crisp	7,300	7,200	98
	Dougherty	35,100	34,700	99
	Mitchell	7,000	6,800	98
	Turner	3,200	3,100	97
	Worth	6,600	6,500	98
	Between 25-49%	GEORGIA		
Baker		1,200	1,200	100
Ben Hill		6,500	6,400	98
Berrien		5,200	5,100	98
Calhoun		1,500	1,400	93
Coffee		10,500	10,300	98
Decatur		9,200	9,100	98
Early		4,700	4,600	98
Grady		7,800	7,700	99
Irwin		3,400	3,300	97



WTSG BMPCT-800207KH Granted 1/8/81 © American Map Corp., 14244

Net Weekly Circulation	State County	Total Households	TV Households	Households %
Between 25-49%	FLORIDA			
	Lanier	2,100	2,000	98
	Lee	5,200	5,100	98
	Lowndes	26,100	25,700	98
	Miller	2,700	2,600	96
	Schley	1,100	1,100	100
	Sumter	10,400	10,100	98
	Terrell	4,000	3,900	98
	Thomas	13,400	13,200	99
	Tift	12,100	11,900	98
Between 5-24%	FLORIDA			
	Hamilton	3,300	3,200	97
	Jefferson	4,000	3,900	98
	Madison	5,300	5,100	97
	GEORGIA			
Atkinson	2,100	2,000	95	
Bacon	3,600	3,500	97	
Bleckley	3,700	3,600	97	
Dodge	6,000	5,900	98	
Dooly	3,700	3,600	97	
Echols	800	800	100	
Macon	5,100	5,000	98	
Seminole	3,400	3,300	97	
Station Totals		250,900	246,100	98
Net Weekly Circulation (1989)				101,000
Average Daily Circulation (1989)				41,500

NEED BROADCAST TV OR CABLE TV DATA FROM THE FACTBOOK ON TAPE OR DISKETTE? NEED CUSTOMIZED REPORTS?

Call Warren Publishing's
Market Research & Data Sales Dept. **202-872-9200**

Georgia—Athens

WNGM-TV

Ch. 34

Network Service: None, independent.

Licensee: NGM Television Partners Ltd., Box 7818, Athens, GA 30604.

Studio: 185 Ben Burton Circle, Bogart, GA 30622.

Telephone: 404-633-4314.

Technical Facilities: Channel No. 34 (590-596 MHz). Authorized power: 1258-kw max. visual. Antenna: 1352-ft. above av. terrain, 1207-ft. above ground, 2188-ft. above sea level.

Latitude	34°	12'	27"
Longitude	83°	37'	48"

Transmitter: 4-mi. NE of Pendergrass on N side of GA 82 Spur, Jackson County.

Satellite Earth Stations: Pinzone, 5-meter C-band; Pinzone, 3-meter Ku-band.

Multichannel TV Sound: Stereo only.

Ownership: Georgia Mountain Corp., 60%; Flowers Partners, 40%. GMC ownership: Larry Finch, 20%; James B. Lathom, 20%; R. A. Birgel, 15%; F. E. Busby, 15%; M. F. Carpenter, 10%; James & S. L. Finch, 10% each. Principals have interest in Busby, Finch, Lathom & Widman, radio/TV representatives.

Began Operation: April 18, 1989.

Represented (engineering): Lawrence Behr Associates Inc.

Personnel:

E. LANIER FINCH, general manager & general sales manager.
LARRY WALTERS, chief engineer.

Highest 30 Sec. Rate: \$125.00.



Arbitron Data: Not available.

City of License: Athens, GA. **ADI:** Atlanta. **Rank:** 12.

Georgia—Atlanta

WAGA-TV

Ch. 5

Network Service: CBS.

Licensee: Gillett Communications of Atlanta Inc., Box 4207, Atlanta, GA 30302.

Studio: 1551 Briarcliff Rd. NE, Atlanta, GA 30306.

Telephone: 404-875-5551. **TWX:** 810-751-8265.

Technical Facilities: Channel No. 5 (76-82 MHz). Authorized power: 100-kw visual, 10-kw aural. Antenna: 1070-ft. above av. terrain, 1100-ft. above ground, 2049-ft. above sea level.

Latitude 33° 47' 49"
Longitude 84° 20' 00"

Transmitter: 1551 Briarcliff Rd.

Multichannel TV Sound: Stereo and separate audio program.

Satellite Earth Stations: Satcom Technologies, 5.5-meter Ku-band; Scientific-Atlanta, 7.5-meter C-band; Scientific-Atlanta, 5-meter C-band; Scientific-Atlanta, 5-meter C-band; Scientific-Atlanta receivers.

News Services: AP, CBS, Group W Newsfeed, UPI.

Ownership: Gillett Holdings Inc. See Group Ownership of Television Stations.

Began Operation: March 8, 1949. Sale to present owner by SCI Holdings Inc. approved by FCC Aug. 20, 1987.

Represented (sales): Harrington, Righter & Parsons Inc.

Personnel:

JACK SANDER, president & general manager.
CHUCK WING, vice president, marketing & sales.
D. J. WILSON, local sales manager.
VICTOR BRUST, national sales manager.
MARK HOFFMAN, news director.
LESLIE GLENN, program director.
LEE ARMSTRONG, advertising & promotion manager.
VERNON KHAIL, business manager.
MARY DURFEY, commercial operations manager.
JOHN DOLIVE, director of broadcast operations.
MARY STIMMEL, editorial director.

Rates: On request.

City of License: Atlanta. **ADI:** Atlanta. **Rank:** 12.

Total Households: © MSI Consumer Market Data as of 1/1/89. TV Homes, TV% and Circulation © 1989 Arbitron. County coverage based on Arbitron study.

Net Weekly Circulation	State County	Total Households	TV Households	Households %
50% & Over	ALABAMA			
	Randolph	7,400	7,300	99
	GEORGIA			
	Banks	3,800	3,700	97
	Barrow	9,700	9,600	99
	Bartow	17,300	17,200	99
	Butts	4,800	4,700	98
	Carroll	23,200	23,000	99
	Cherokee	26,000	25,700	99
	Clarke	30,400	30,000	99
	Clayton	63,300	63,000	100
	Cobb	157,000	156,300	100
	Coweta	17,000	16,700	99
	Dawson	2,500	2,500	98
	De Kalb	205,300	204,500	100
	Douglas	24,200	24,000	99
	Fayette	17,500	17,300	99
	Floyd	30,200	29,900	99
	Forsyth	14,200	14,100	99
	Fulton	255,300	253,500	99
	Gilmer	4,600	4,500	98
Gordon	12,300	12,200	99	
Greene	4,100	4,000	98	



WAGA-TV BPCT-1879 Granted 8/10/54

© American Map Corp., 14244

Net Weekly Circulation	State County	Total Households	TV Households	Households %
50% & Over	Gwinnett	103,500	102,700	99
	Habersham	9,900	9,700	98
	Hall	32,600	32,300	99
	Haralson	7,600	7,500	99
	Heard	2,500	2,500	100
	Henry	17,200	16,900	99
	Jackson	10,300	10,200	99
	Jasper	3,000	2,900	97
	Lamar	4,600	4,500	98
	Lumpkin	4,200	4,100	99
	Meriwether	7,200	7,100	99
	Morgan	4,200	4,100	98
	Newton	14,200	14,000	99
	Oconee	5,600	5,600	100
	Oglethorpe	3,600	3,500	97
	Paulding	12,000	11,900	99
	Pickens	5,100	5,000	98
	Pike	3,400	3,300	97
	Polk	12,300	12,200	99
	Putnam	4,500	4,400	98
	Rabun	4,300	4,200	98
Rockdale	17,000	16,800	99	
Spalding	18,800	18,600	99	
Towns	2,700	2,700	100	
Troup	20,200	19,900	99	
Union	4,300	4,200	98	
Upson	9,800	9,700	99	
Walton	12,100	12,000	99	
White	4,500	4,400	98	
NORTH CAROLINA				
Clay	2,900	2,800	96	

(Continued on page A-329)

Station Totals	1,685,800	1,669,700	99
Net Weekly Circulation (1989)			1,179,500
Average Daily Circulation (1989)			654,500

Georgia—Atlanta

WATL

Ch. 36

Network Service: Fox.

Licensee: Outlet Communications Inc., 111 Dorrance St., Providence, RI 02903.

Studio: One Monroe Place, Atlanta, GA 30324.

Telephone: 404-881-3600. **Fax:** 404-881-3635.

Technical Facilities: Channel No. 36 (602-608 MHz). Authorized power: 2682-kw max. & 2030-kw horizontal visual, 402.3-kw max. & 304.5-kw horizontal aural. Antenna: 1086-ft. above av. terrain, 1170-ft. above ground, 2045-ft. above sea level.

Latitude 33° 48' 27"
Longitude 84° 20' 26"

Transmitter: Briarcliff Rd. at Shepherd Lane.

Satellite Earth Stations: Microdyne, 7-meter C-band; Satcom Technologies, 7-meter C-band; Satcom Technologies, 5.5-meter Ku-band.

Ownership: Outlet Communications Inc., 100%. See Group Ownership of Television Stations. **Note:** Sale to Chase Communications pending (Television Digest, Vol. 29:33).

Began Operation: October 13, 1954. Left air May 31, 1955. Resumed operation under ownership of U.S. Communications Aug. 16, 1969; left air March 30, 1971. Sale to D. R. Jones, et al., approved by FCC July 14, 1974. Resumed operation July 5, 1976. Sale to Outlet Co. approved Oct. 13, 1982. Sale to Rockefeller Group granted Sept. 6, 1984 (Television Digest, Vol. 24:28; 25:1). Sale to present owner approved by FCC April 29, 1986.

Represented (sales): Katz Independent TV Sales.

Represented (legal): Carter, Ansley, Smith & McLendon.

Personnel:

- JOHN A. SERRAO, vice president & general manager.
- GENE McHUGH, general sales manager.
- SARB SEWAK KHALSA, business manager.
- TED BATSON, retail services director.
- MATT FILLA, national sales manager.
- DON HESS, program manager.
- TOM KOUNELIS, promotion director.
- DOUG FURCE, production manager.
- JOHN PELHAM, chief engineer.
- KINDY JONES, traffic manager.

Highest 30 Sec. Rate: \$1000.

City of License: Atlanta. **ADI:** Atlanta. **Rank:** 12.

Total Households: © MSI Consumer Market Data as of 1/1/89. TV Homes, TV% and Circulation © 1989 Arbitron. County coverage based on Arbitron study.

Net Weekly Circulation	State County	Total Households	TV Households	%
50% & Over				
	GEORGIA			
	Barrow	9,700	9,600	99
	Butts	4,800	4,700	98
	Cherokee	26,000	25,700	99
	Clayton	63,300	63,000	100
	Cobb	157,000	156,300	100
	Dawson	2,500	2,500	98
	De Kalb	205,300	204,500	100
	Douglas	24,200	24,000	99
	Fayette	17,500	17,300	99
	Forsyth	14,200	14,100	99
	Fulton	255,300	253,500	99
	Gwinnett	103,500	102,700	99
	Henry	17,200	16,900	99
	Newton	14,200	14,000	99
	Paulding	12,000	11,900	99
	Pickens	5,100	5,000	98
	Polk	12,300	12,200	99
	Rockdale	17,000	16,800	99
	Walton	12,100	12,000	99



WATL BNPCT—6999 Granted 4/25/69

© American Map Corp., No. 14244

Net Weekly Circulation	State County	Total Households	TV Households	%
Between 25-49%				
	GEORGIA			
	Bartow	17,300	17,200	99
	Carroll	23,200	23,000	99
	Clarke	30,400	30,000	99
	Coweta	17,000	16,700	99
	Floyd	30,200	29,900	99
	Gilmer	4,600	4,500	98
	Greene	4,100	4,000	98
	Habersham	9,900	9,700	98
	Hall	32,600	32,300	99
	Haralson	7,600	7,500	99
	Heard	2,500	2,500	100
	Jackson	10,300	10,200	99
	Jasper	3,000	2,900	97
	Lamar	4,600	4,500	98
	Meriwether	7,200	7,100	99
	Morgan	4,200	4,100	98
	Murray	8,500	8,400	98
	Oconee	5,600	5,600	100
	Pike	3,400	3,300	97
	Putnam	4,500	4,400	98
	Spalding	18,800	18,600	99
	Troup	20,200	19,900	99
Between 5-24%				
	ALABAMA			
	Cherokee	7,300	7,200	99
	Cleburne	5,100	5,000	98
	Randolph	7,400	7,300	99
	GEORGIA			
	Banks	3,800	3,700	97
	Chattooga	7,900	7,800	99
	Gordon	12,300	12,200	99
	Hancock	3,000	2,900	97
(Continued on page A-329)				
Station Totals		1,333,800	1,322,300	99
Net Weekly Circulation (1989)			674,200	
Average Daily Circulation (1989)			259,300	

Georgia—Atlanta

WGTX

Ch. 46

Network Service: None, independent.

Licensee: WGTX Inc., 1810 Briarcliff Rd. NE, Atlanta, GA 30329.

Studio: 1810 Briarcliff Rd. NE, Atlanta, GA 30329.

Mailing Address: Box 98097, Atlanta, GA 30359.

Telephone: 404-325-4646. **TWX:** 810-751-3597. **Fax:** 404-633-8358.

Technical Facilities: Channel No. 46 (662-668 MHz). Authorized power: 2333-kw max. & 1762-kw horizontal visual, 233-kw max. & 176-kw horizontal aural. Antenna: 1088-ft. above av. terrain, 1174-ft. above ground, 2049-ft. above sea level.

Latitude 33° 48' 27"
Longitude 84° 20' 26"

Transmitter: Briarcliff Rd. & Shepherd Lane.

Multichannel TV Sound: Stereo only.

Satellite Earth Stations: Scientific-Atlanta, 10-meter C-band; Comtech, 5-meter C-band; Pinzone, Scientific-Atlanta receivers.

News Services: AP, INN.

Ownership: Tribune Broadcasting Co. See Group Ownership of Television Stations.

Began Operation: June 6, 1971. Sale to present owner by CBN Continental Bcstg. Network Inc. approved by FCC Dec. 1, 1983 (*Television Digest*, Vol. 23:31).

Represented (sales): Pety Television Inc.

Represented (legal): Schnader, Harrison, Segal & Lewis.

Represented (engineering): Edward F. Lorentz & Associates.

Personnel:

- HERMAN RAMSEY, vice president & general manager.
- WAYNE SPRACKLIN, general sales manager.
- JACK CRUMPLER, local sales manager.
- DUSTIN LECATE, national sales manager.
- DAN HIGHLAND, manager of engineering.
- JACK FRAZIER, news & community affairs director.
- LORRIE SHILLING, program manager.
- JAMES ROMANOV, business manager.
- STEVE WEITEKAMP, production manager.
- ARTHUR SHIPP, film director.
- BECKY LEWIS CONGDON, traffic manager.
- BARRY STINSON, creative services manager.

Rates: On request.

City of License: Atlanta. **ADI:** Atlanta. **Rank:** 12.

Total Households: © MSI Consumer Market Data as of 1/1/89. TV Homes, TV% and Circulation © 1989 Arbitron. County coverage based on Arbitron study.

Net Weekly Circulation	State County	Total Households	TV Households	%
50% & Over	GEORGIA			
	Butts	4,800	4,700	98
	Cherokee	26,000	25,700	99
	Clayton	63,300	63,000	100
	Douglas	24,200	24,000	99
	Fayette	17,500	17,300	99
	Lamar	4,600	4,500	98
	Polk	12,300	12,200	99
	Rockdale	17,000	16,800	99
	Spalding	18,800	18,600	99
	Walton	12,100	12,000	99
	Between 25-49%	ALABAMA		
Calhoun		44,800	44,500	99
	Randolph	7,400	7,300	99
GEORGIA	Barrow	9,700	9,600	99
	Bartow	17,300	17,200	99
	Carroll	23,200	23,000	99



WGTX BPCT-4857 Granted 7/29/75

© American Map Corp., No. 14244

Net Weekly Circulation	State County	Total Households	TV Households	%
Between 25-49%	Chattooga	7,900	7,800	99
	Clarke	30,400	30,000	99
	Cobb	157,000	156,300	100
	Coweta	17,000	16,700	99
	Dawson	2,500	2,500	98
	De Kalb	205,300	204,500	100
	Floyd	30,200	29,900	99
	Forsyth	14,200	14,100	99
	Fulton	255,300	253,500	99
	Gilmer	4,600	4,500	98
	Gwinnett	103,500	102,700	99
	Habersham	9,900	9,700	98
	Hall	32,600	32,300	99
	Haralson	7,600	7,500	99
	Heard	2,500	2,500	100
	Henry	17,200	16,900	99
	Jackson	10,300	10,200	99
	Jasper	3,000	2,900	97
	Lumpkin	4,200	4,100	99
	Meriwether	7,200	7,100	99
	Monroe	5,800	5,700	98
Morgan	4,200	4,100	99	
Newton	14,200	14,000	98	
Oconee	5,600	5,600	100	
Paulding	12,000	11,900	99	
Pickens	5,100	5,000	98	
Putnam	4,500	4,400	98	
Troup	20,200	19,900	99	
Wilkes	4,000	3,900	98	
Between 5-24%	ALABAMA			
	Chambers	14,500	14,300	99
	Cherokee	7,300	7,200	99

(Continued on page A-329)

Station Totals	1,571,600	1,558,100	99
Net Weekly Circulation (1989)		628,800	
Average Daily Circulation (1989)		213,700	

Georgia—Atlanta

WSB-TV

Ch. 2

Network Service: ABC.

Licensee: Cox Enterprises Inc., 1601 W. Peachtree St. NE, Atlanta, GA 30309.

Studio: 1601 W. Peachtree St. NE, Atlanta, GA 30309.

Telephone: 404-897-7000. **TWX:** 810-751-3532. **Fax:** 404-897-7525.

Technical Facilities: Channel No. 2 (54-60 MHz). Authorized power: 100-kw visual, 20-kw aural. Antenna: 1037-ft. above av. terrain, 1076-ft. above ground, 2049-ft. above sea level.

Latitude 33° 45' 51"
Longitude 84° 21' 42"

Transmitter: 766 Willoughby Way NE.

Satellite Earth Stations: Transmit/receive Scientific-Atlanta, 10-meter C-band; Andrew, 7-meter C-band; Andrew, 4-meter C-band; SatCom, 5.5-meter Ku-band; Scientific-Atlanta, 7-meter C-band; Harris, Scientific-Atlanta receivers.

AM Affiliate: WSB, 50-kw, 750 kHz.

FM Affiliate: WSB-FM, 100-kw, 98.5 MHz (No. 253), 770-ft.

News Services: ABC, AP, CNN.

Ownership: Cox Enterprises Inc., 100%. See Group Ownership of Television Stations.

Began Operation: September 29, 1948.

Represented (sales): TeleRep Inc.

Represented (legal): Dow, Lohnes & Albertson.

Personnel:

ANDREW S. FISHER, vice president & general manager.
BRUCE BAKER, director of sales.
JACK DABNEY, national sales manager.
BILL SPELL, local sales manager.
DAVID LIPPOFF, news director.
A. R. VAN CANTFORT, program manager.
PHIL MICHAEL, director of promotions & public relations.
GORDON JONES, controller.
MILT THOMAS, production manager.

Rates: On request.

NETWORK BASE HOURLY RATE: \$3000.

City of License: Atlanta. **ADI:** Atlanta. **Rank:** 12.

Total Households: © MSI Consumer Market Data as of 1/1/89. TV Homes, TV% and Circulation © 1989 Arbitron. County coverage based on Arbitron study.

Net Weekly Circulation	State County	Total Households	TV Households	%
50% & Over	ALABAMA			
	Randolph	7,400	7,300	99
	GEORGIA			
	Baldwin	12,200	12,000	98
	Banks	3,800	3,700	97
	Barrow	9,700	9,600	99
	Bartow	17,300	17,200	99
	Butts	4,800	4,700	98
	Carroll	23,200	23,000	99
	Chattooga	7,900	7,800	99
	Cherokee	26,000	25,700	99
	Clarke	30,400	30,000	99
	Clayton	63,300	63,000	100
	Cobb	157,000	156,300	100
	Coweta	17,000	16,700	99
	Dawson	2,500	2,500	98
	De Kalb	205,300	204,500	100
Douglas	24,200	24,000	99	
Fayette	17,500	17,300	99	
Floyd	30,200	29,900	99	
Forsyth	14,200	14,100	99	



WSB-TV BPCT—2303 Granted 5/6/57

© American Map Corp., No. 14244

Net Weekly Circulation	State County	Total Households	TV Households	%
50% & Over	Fulton	255,300	253,500	99
	Gilmer	4,600	4,500	98
	Gordon	12,300	12,200	99
	Greene	4,100	4,000	98
	Gwinnett	103,500	102,700	99
	Habersham	9,900	9,700	98
	Hall	32,600	32,300	99
	Haralson	7,600	7,500	99
	Heard	2,500	2,500	100
	Henry	17,200	16,900	99
	Jackson	10,300	10,200	99
	Jasper	3,000	2,900	97
	Lamar	4,600	4,500	98
	Lumpkin	4,200	4,100	99
	Meriwether	7,200	7,100	99
	Morgan	4,200	4,100	98
	Newton	14,200	14,000	99
	Oconee	5,600	5,600	100
	Oglethorpe	3,600	3,500	97
	Paulding	12,000	11,900	99
Pickens	5,100	5,000	98	
Pike	3,400	3,300	97	
Polk	12,300	12,200	99	
Putnam	4,500	4,400	98	
Rabun	4,300	4,200	98	
Rockdale	17,000	16,800	99	
Spalding	18,800	18,600	99	
Towns	2,700	2,700	100	
Troup	20,200	19,900	99	
Union	4,300	4,200	98	
Upson	9,800	9,700	99	
Walton	12,100	12,000	99	
White	4,500	4,400	98	

(Continued on page A-330)

Station Totals	1,881,200	1,862,300	99
Net Weekly Circulation (1989)		1,252,200	
Average Daily Circulation (1989)		740,000	

Georgia—Atlanta

WTBS

Ch. 17

Network Service: None, independent.

Licensee: Superstation Inc., 1050 Techwood Dr. NW, Atlanta, GA 30348.

Studio: 1050 Techwood Dr. NW, Atlanta, GA 30348.

Telephone: 404-827-1717. TWX: 810-751-8568. Telex: 797587.

Fax: 404-827-1947.

Technical Facilities: Channel No. 17 (488-494 MHz). Authorized power: 2240-kw max. & 1510-kw horizontal visual, 224-kw max. & 151-kw horizontal aural. Antenna: 1093-ft. above av. terrain, 1042-ft. above ground, 2042-ft. above sea level.

Latitude 33° 46' 57"
Longitude 84° 23' 20"

Transmitter: 1018 W. Peachtree St. NW.

Multichannel TV Sound: Stereo only.

Satellite Earth Stations: Transmit/receive Scientific-Atlanta, 7-meter C-band; Scientific-Atlanta, 11-meter C-band; Scientific-Atlanta, 10-meter C-band; Scientific-Atlanta receivers.

News Services: AP, CNN, UPI.

Ownership: Turner Broadcasting System Inc. R. E. Turner, chmn., holds controlling interest. Turner also owns Cable News Network.

Began Operation: September 1, 1967. Transfer of control from Jack M. Rice, et al., to R. E. Turner approved by FCC Dec. 10, 1969.

Represented (sales): Turner Broadcast Sales.

Personnel:

ROBERT H. LEVI, executive vice president.
WILLIAM MERRIAM, vice president, operations/production.
LOU LATORRE, vice president, sales.
ROBERT SIEBER, vice president, research.
GENE WRIGHT, vice president, engineering.
TERRI TINGLE, vice president, public affairs.
JAMES WILLIAMS, local sales manager.
JOHN POPKOWSKI, national sales manager.
PETER MOORE, promotion director.

Rates: On request.

City of License: Atlanta. AOI: Atlanta. Rank: 12.

Total Households: © MSI Consumer Market Data as of 1/1/89. TV Homes, TV% and Circulation © 1989 Arbitron. County coverage based on Arbitron study.

Net Weekly Circulation	State County	Total Households	TV Households	Households %
50% & Over	ARKANSAS			
	Jackson	7,700	7,600	99
	Phillips	11,000	10,700	97
	COLORADO			
	Hinsdale	200	200	100
	San Juan	400	400	100
	FLORIDA			
	Franklin	3,100	3,000	97
	GEORGIA			
	Baldwin	12,200	12,000	98
	Barrow	9,700	9,600	99
	Bartow	17,300	17,200	99
	Butts	4,800	4,700	98
	Carroll	23,200	23,000	99
	Chattahoochee	3,400	3,400	100
	Cherokee	26,000	25,700	99
	Clayton	63,300	63,000	100
	Cobb	157,000	156,300	100
	Coweta	17,000	16,700	99
	Dawson	2,500	2,500	98
	De Kalb	205,300	204,500	100
	Douglas	24,200	24,000	99
	Floyd	30,200	29,900	99



WTBS BMPCT-7539 Granted 7/31/74

© American Map Corp., No. 14244

Net Weekly Circulation	State County	Total Households	TV Households	Households %
50% & Over	Forsyth	14,200	14,100	99
	Fulton	255,300	253,500	99
	Glynn	23,400	23,100	99
	Gwinnett	103,500	102,700	99
	Hall	32,600	32,300	99
	Haralson	7,600	7,500	99
	Henry	17,200	16,900	99
	Jackson	10,300	10,200	99
	Lamar	4,600	4,500	98
	Lanier	2,100	2,000	98
	Liberty	13,000	12,800	98
	Lumpkin	4,200	4,100	99
	Mc Intosh	3,000	2,900	97
	Meriwether	7,200	7,100	99
	Morgan	4,200	4,100	98
	Newton	14,200	14,000	99
	Paulding	12,000	11,900	99
	Pickens	5,100	5,000	98
	Pike	3,400	3,300	97
	Polk	12,300	12,200	99
	Rockdale	17,000	16,800	99
	Spalding	18,800	18,600	99
	Taylor	2,800	2,700	96
	Walton	12,100	12,000	99
	Ware	13,400	13,200	99
	IOWA			
	Dickinson	6,300	6,200	98
	IDAHO			
	Blaine	5,600	5,400	96
	KANSAS			
	Geary	10,600	10,500	99
	Greeley	700	700	100

(Continued on page A-308)

Station Totals	84,659,300	83,301,200	98
Net Weekly Circulation (1989)		17,474,600	
Average Daily Circulation (1989)		5,772,600	

Georgia—Atlanta

WVEU

Ch. 69

Network Service: None, independent.

Licensee: Broadcast Corp. of Georgia, 2700 Northeast Expressway, Atlanta, GA 30345.

Studio: 2700 Northeast Expressway, Atlanta, GA 30345.

Telephone: 404-325-6929. **Telex:** 85-3488. **Easylink:** 62810694+.

Fax: 404-633-4567.

Technical Facilities: Channel No. 69 (800-806 MHz). Authorized power: 2630-kw visual, 263-kw aural. Antenna: 980-ft. above av. terrain, 848-ft. above ground, 1917-ft. above sea level.

Latitude 33° 45' 34"
Longitude 84° 23' 19"

Transmitter: Peachtree Plaza Hotel.

Multichannel TV Sound: Stereo only.

Satellite Earth Stations: 4 in operation.

Ownership: David J. Harris, Prentiss Q. Yancey, Harry L. Hickson, Vance L. Eckersley, E. Bruce Phillips, DeSales Harrison.

Began Operation: August 22, 1981. (Television Digest, Vol. 29:11). Sale to Silver King Bcstg. approved by FCC May 10, 1989 but not consummated.

Represented (sales): Independent TV Sales.

Represented (legal): E. William Henry.

Represented (engineering): Jules Cohen & Associates.

Personnel:

- VANCE L. ECKERSLEY, vice president & general manager.
- MANN REED, station manager & general sales manager.
- SHELDON W. MOSS, local sales manager.
- ROBERT W. LEETH, chief engineer.
- MARY F. MCKEE, program manager.
- PETER L. MANDELL, promotion manager.
- MARTI CHITWOOD, public affairs manager.

Rates: On request.

City of License: Atlanta. **ADI:** Atlanta. **Rank:** 12.

Total Households: © MSI Consumer Market Data as of 1/1/89. TV Homes, TV% and Circulation © 1989 Arbitron. County coverage based on Arbitron study.

Net Weekly Circulation	State County	Total Households	TV Households	%
Between 25-49%	GEORGIA			
	Coweta	17,000	16,700	99
Between 5-24%	GEORGIA			
	Butts	4,800	4,700	98
	Carroll	23,200	23,000	99
	Cherokee	26,000	25,700	99
	Clayton	63,300	63,000	100
	Cobb	157,000	156,300	100



Net Weekly Circulation	State County	Total Households	TV Households	%
Between 5-24%	De Kalb	205,300	204,500	100
	Douglas	24,200	24,000	99
	Fayette	17,500	17,300	99
	Forsyth	14,200	14,100	99
	Fulton	255,300	253,500	99
	Gwinnett	103,500	102,700	99
	Heard	2,500	2,500	100
	Henry	17,200	16,900	99
	Jackson	10,300	10,200	99
	Lamar	4,600	4,500	98
	Meriwether	7,200	7,100	99
	Morgan	4,200	4,100	98
	Newton	14,200	14,000	99
	Pickens	5,100	5,000	98
Pike	3,400	3,300	97	
Rockdale	17,000	16,800	99	
Spalding	18,800	18,600	99	
Walton	12,100	12,000	99	
Station Totals		1,027,900	1,020,500	99
Net Weekly Circulation (1989)			151,400	
Average Daily Circulation (1989)			39,000	

Georgia—Atlanta

WXIA-TV

Ch. 11

Network Service: NBC.

Licensee: Pacific & Southern Bcstg. Co. Inc., 1611 W. Peachtree St. NE, Atlanta, GA 30309.

Studio: 1611 W. Peachtree St. NE, Atlanta, GA 30309.

Telephone: 404-892-1611. TWX: 810-751-3255.

Technical Facilities: Channel No. 11 (198-204 MHz). Authorized power: 316-kw visual, 31.6-kw aural. Antenna: 1048-ft. above av. terrain, 1040-ft. above ground, 2049-ft. above sea level.

Latitude 33° 45' 23.70"
Longitude 84° 19' 54.70"

Transmitter: 110 Arizona Ave. NE.

Multichannel TV Sound: Stereo only.

Satellite Earth Stations: Transmit/receive 2.4-meter Ku-band; Harris, 8-meter Ku-band; Harris, 3-meter Ku-band; Satcom Technologies, 5.5-meter Ku-band; Harris, Standard Communications receivers.

News Services: AP, Gannett News Service, UPI.

Ownership: Gannett Co. Inc., 100%. See Group Ownership of TV Stations.

Began Operation: September 30, 1951 as WLTV. Merger of Combined Communications with Gannett approved by FCC June 7, 1979 (Television Digest, Vol. 18:20, 38; 19:24). Merger of Pacific & Southern Bcstg. with Combined Communications approved Jan. 9, 1974 (Vol. 13:5, 14:2, 30, 34). Previous merger of Jupiter Bcstg. with Pacific & Southern Bcstg. Co. Inc. approved Nov. 15, 1967 (Vol. 7:47). Previous sale to WIBC Inc. by Crosley Bcstg. approved Sept. 25, 1962 (Vol. 2:25; 37, 38). Crosley acquired station from Broadcasting Inc. in Jan. 1953 (Vol. 8:51; 9:5, 7).

Represented (sales): Blair Television.

Represented (legal): Reed, Smith, Shaw & McClay.

Personnel:

- HARVEY MARS, president & general manager.
- WAYNE FREEDMAN, vice president & general sales manager.
- STEPHEN A. SMITH, vice president & news director.
- JACK R. LEASE, vice president, director of operations & program manager.
- JOHN HEINEN, vice president, marketing & creative services.
- MIKE MARTIN, vice president & production manager.
- PETER CARNES, local sales manager.
- ALICE RIEHL, national sales manager.
- JERRY MICHEL, chief engineer.
- BOB WALKER, sales & marketing director.
- JOAN T. CHASE, director of business affairs & finance.

Highest 30 Sec. Rate: \$9000.

NETWORK BASE HOURLY RATE: \$3375.

City of License: Atlanta. ADI: Atlanta. Rank: 12.

Total Households: © MSI Consumer Market Data as of 1/1/89. TV Homes, TV% and Circulation © 1989 Arbitron. County coverage based on Arbitron study.

Net Weekly Circulation	State County	Total Households	TV Households	%
GEORGIA				
50% & Over	Barrow	9,700	9,600	99
	Bartow	17,300	17,200	99
	Butts	4,800	4,700	98
	Carroll	23,200	23,000	99
	Cherokee	26,000	25,700	99
	Clarke	30,400	30,000	99
	Clayton	63,300	63,000	100
	Cobb	157,000	156,300	100
	Coweta	17,000	16,700	99
	Dawson	2,500	2,500	98
	De Kalb	205,300	204,500	100
	Douglas	24,200	24,000	99
	Fayette	17,500	17,300	99



WXIA-TV BPCT-800924KF Granted 1/6/81

© American Map Corp., 14244

Net Weekly Circulation	State County	Total Households	TV Households	%
50% & Over				
	Floyd	30,200	29,900	99
	Forsyth	14,200	14,100	99
	Fulton	255,300	253,500	99
	Greene	4,100	4,000	98
	Gwinnett	103,500	102,700	99
	Hall	32,600	32,300	99
	Haralson	7,600	7,500	99
	Heard	2,500	2,500	100
	Henry	17,200	16,900	99
	Jackson	10,300	10,200	99
	Jasper	3,000	2,900	97
	Lamar	4,600	4,500	98
	Lumpkin	4,200	4,100	99
	Meriwether	7,200	7,100	99
	Morgan	4,200	4,100	98
	Newton	14,200	14,000	99
	Oconee	5,600	5,600	100
	Paulding	12,000	11,900	99
	Pickens	5,100	5,000	98
	Pike	3,400	3,300	97
	Polk	12,300	12,200	99
	Putnam	4,500	4,400	98
	Rockdale	17,000	16,800	99
	Spalding	18,800	18,600	99
	Troup	20,200	19,900	99
	Upson	9,800	9,700	99
	Walton	12,100	12,000	99
	White	4,500	4,400	98
NORTH CAROLINA				
	Clay	2,900	2,800	96

(Continued on page A-330)

Station Totals	1,700,900	1,683,200	99
Net Weekly Circulation (1989)		1,209,100	
Average Daily Circulation (1989)		712,000	

Georgia—Augusta

WAGT

Ch. 26

Network Service: NBC.

Licensee: WAGT Television Inc., Box 1526, Augusta, GA 30903.

Studio: 905 Broad St., Augusta, GA 30901.

Telephone: 404-826-0026.

Technical Facilities: Channel No. 26 (542-548 MHz). Authorized power: 1700-kw max. & 933-kw horizontal visual, 170-kw max. & 93.3-kw horizontal aural. Antenna: 1614-ft. above av. terrain, 1560-ft. above ground, 1907-ft. above sea level.

Latitude 33° 25' 15"
Longitude 81° 50' 19"

Transmitter: E Side of Pine Log Rd., 0.4-mi. N of Rte. 278.

Multichannel TV Sound: Stereo only.

Satellite Earth Stations: Harris, 8-meter Ku-band; Harris, 3.5-meter Ku-band; Harris, 3-meter C-band; RCA, 3-meter Ku-band; Harris receivers.

News Service: AP.

Ownership: Schurz Communications Inc., 100%. See Group Ownership of Television Stations.

Began Operation: December 24, 1968. Left air Nov. 1970. Resumed operation Jan. 14, 1974. Sale to present owner by J. Thomas Jones & Francis Hanks Robertson approved by FCC May 14, 1980.

Represented (sales): Katz Television.

Represented (legal): Hogan & Hartson.

Represented (engineering): Jules Cohen & Associates.

Personnel:

- HAL EDWARDS, president & general manager.
- LEE SHERIDAN, station manager.
- JAMES S. HALPIN, general sales manager.
- CHARLES COLEMAN, local sales manager.
- FRANK CROTTS, production coordinator.
- REGGIE COFER, promotion manager.
- BRIAN ROBERTS, news coordinator.
- AL VAN DINTEREN, chief engineer.
- ERIC BAKER, business manager.

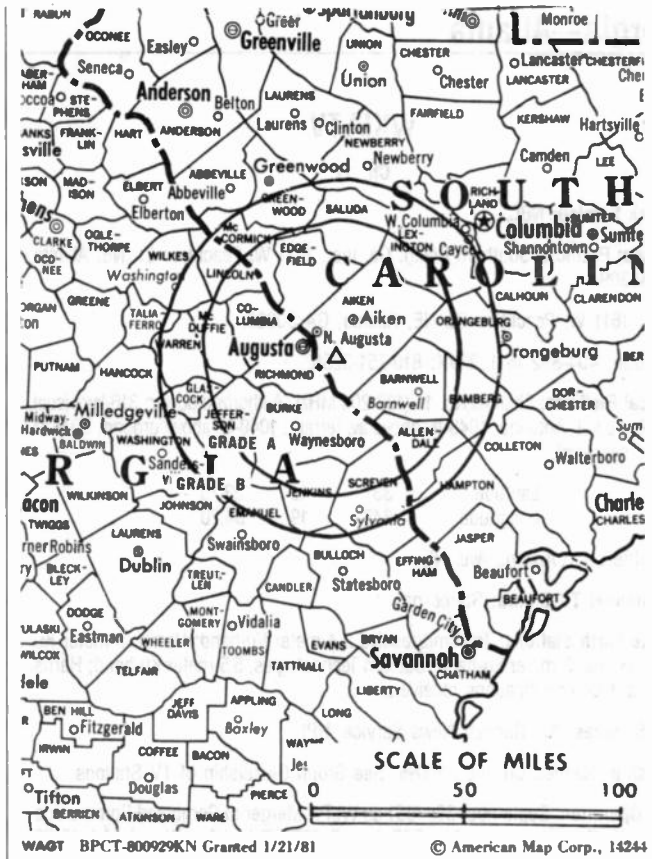
Highest 30 Sec. Rate: \$850.

NETWORK BASE HOURLY RATE: \$500.

City of License: Augusta. **AOI:** Augusta. **Rank:** 104.

Total Households: © MSI Consumer Market Data as of 1/1/89. TV Homes, TV% and Circulation © 1989 Arbitron. County coverage based on Arbitron study.

Net Weekly Circulation	State County	Total Households	TV Households	%
50% & Over	GEORGIA			
	Burke	6,900	6,700	97
	Columbia	20,800	20,600	99
	Glascocock	800	800	100
	Jefferson	6,700	6,600	98
	Mc Duffie	7,600	7,500	99
	Richmond	68,800	68,100	99
	Warren	2,000	1,900	97
	SOUTH CAROLINA			
	Aiken	46,200	45,800	99



WAGT BPCT-800929KN Granted 1/21/81

© American Map Corp., 14244

Net Weekly Circulation	State County	Total Households	TV Households	%
50% & Over	Allendale	3,800	3,700	97
	Barnwell	7,700	7,600	98
	Edgefield	6,200	6,100	98
Between 25-49%	GEORGIA			
	Emanuel	7,600	7,500	98
	Jenkins	2,900	2,900	98
	Lincoln	2,300	2,300	100
	Screven	5,700	5,600	98
	Taliaferro	900	900	100
Wilkes	4,000	3,900	98	
SOUTH CAROLINA	Bamberg	6,200	6,100	98
	Mc Cormick	2,400	2,400	100
	Saluda	6,200	6,100	98
Between 5-24%	GEORGIA			
	Hancock	3,000	2,900	97
	Johnson	3,200	3,200	98
Washington	6,600	6,400	97	
SOUTH CAROLINA	Abbeville	8,700	8,600	98
	Calhoun	4,600	4,500	98
	Hampton	7,000	6,800	97
	Orangeburg	31,300	30,500	98
	Station Totals		280,100	276,000
Net Weekly Circulation (1989)				161,800
Average Daily Circulation (1989)				89,400

Georgia—Augusta

WJBF

Ch. 6

Network Service: ABC.

Licensee: Pegasus Bcstg. of Augusta, GA Inc., 666 Dundee Rd., Northbrook, IL 60062.

Studio: 1001 Reynolds St., Augusta, GA 30901.

Mailing Address: Box 1404, Augusta, GA 30903.

Telephone: 404-722-6664. **Fax:** 404-722-0022.

Technical Facilities: Channel No. 6 (82-88 MHz). Authorized power: 100-kw visual, 20-kw aural. Antenna: 1375-ft. above av. terrain, 1292-ft. above ground, 1677-ft. above sea level.

Latitude 33° 24' 18"
Longitude 81° 50' 15"

Transmitter: Pine Log Rd., near Beech Island, SC.

Satellite Earth Stations: Andrew, 7.3-meter C-band; Andrew, 4.5-meter C-band; RCA, 4-meter Ku-band; Harris, 3-meter C-band; Avantek, Harris, M/A-Com, Cyclesat receivers.

News Service: AP.

Ownership: Pegasus Broadcasting. See Group Ownership of Television Stations.

Began Operation: November 22, 1953. Sale to present owner by SFN Cos. approved by FCC Oct. 2, 1986 (Television Digest, Vol. 26:41). Previous sale by Western Broadcasting Co. approved by FCC June 27, 1984. Sale by Fuqua Television to Western Broadcasting approved July 10, 1980.

Represented (sales): Blair Television.

Represented (legal): Fletcher, Heald & Hildreth.

Represented (engineering): John F. X. Browne & Associates Inc.

Personnel:

- TERRY SAMS, president & general manager.
- MARTY FRASER, local & national sales manager.
- BILL DOKER, chief engineer.
- PETER MICHENFELDER, news director.
- DAVID LUDWIKOWSKI, director of programming & promotion.
- ANGELA McCORKLE, promotion director.
- MARY MILLER, business manager.
- JERRY LEZOTTE, production manager.
- MARY JONES, assistant to the president.
- GERALD LEVY, vice president, community affairs.

Highest One Hour Rate: \$4000.

Highest 30 Sec. Rate: \$2000.

NETWORK BASE HOURLY RATE: \$1250.

City of License: Augusta. **AOI:** Augusta. **Rank:** 104.

Total Households: © MSI Consumer Market Data as of 1/1/89. TV Homes, TV% and Circulation © 1989 Arbitron. County coverage based on Arbitron study.

Net Weekly Circulation	State County	Total Households	TV Households	%
50% & Over	GEORGIA			
	Burke	6,900	6,700	97
	Columbia	20,800	20,600	99
	Emanuel	7,600	7,500	98
	Glascocok	800	800	100
	Hancock	3,000	2,900	97
	Jefferson	6,700	6,600	98
	Jenkins	2,900	2,900	98
	Lincoln	2,300	2,300	100
	Mc Duffie	7,600	7,500	99
	Richmond	68,800	68,100	99
	Scriven	5,700	5,600	98



WJBF BPCT-2441 Granted 12/18/57

© American Map Corp., No. 14244

Net Weekly Circulation	State County	Total Households	TV Households	%
50% & Over	Taliaferro	900	900	100
	Warren	2,000	1,900	97
	Wilkes	4,000	3,900	98
Between 25-49%	SOUTH CAROLINA			
	Aiken	46,200	45,800	99
	Allendale	3,800	3,700	97
	Bamberg	6,200	6,100	98
	Barnwell	7,700	7,600	98
	Edgefield	6,200	6,100	98
	Mc Cormick	2,400	2,400	100
	Saluda	6,200	6,100	98
	GEORGIA			
	Bulloch	12,500	12,300	98
Candler	2,700	2,600	96	
Johnson	3,200	3,200	98	
Treutlen	2,100	2,100	98	
Washington	6,600	6,400	97	
Between 5-24%	SOUTH CAROLINA			
	Abbeville	8,700	8,600	98
	Hampton	7,000	6,800	97
	Orangeburg	31,300	30,500	98
	GEORGIA			
	Evans	3,000	3,000	100
	Greene	4,100	4,000	98
	Hart	7,000	6,900	99
	Oglethorpe	3,600	3,500	97
	Toombs	9,200	9,000	98
Wheeler	2,000	1,900	95	
SOUTH CAROLINA				
Greenwood	23,400	23,100	99	
Laurens	19,000	18,800	99	
Lexington	64,400	63,500	99	
Newberry	12,500	12,300	98	
Station Totals		441,000	434,500	99
Net Weekly Circulation (1989)				236,500
Average Daily Circulation (1989)				152,400

Georgia—Augusta

WRDW-TV

Ch. 12

Network Service: CBS.

Licensee: WRDW Associates, Drawer 1212, Augusta, GA 30913-1212.

Studio: 1301 Georgia Ave., North Augusta, SC 29841.

Telephone: 803-278-1212. TWX: 810-771-4860. Fax: 803-279-8316.

Technical Facilities: Channel No. 12 (204-210 MHz). Authorized power: 316-kw visual, 30.2-kw aural. Antenna: 1632-ft. above av. terrain, 1507-ft. above ground, 1887-ft. above sea level.

Latitude 33° 24' 29"
Longitude 81° 50' 36"

Transmitter: Pine Log Rd., Beech Island, SC.

Satellite Earth Stations: KLM, 5-meter; Drake, M/A-Com receivers.

News Services: AP, CBS.

Ownership: Television Station Partners, 100%. See Group Ownership of Television Stations.

Began Operation: February 14, 1954. Sale to present owners by Ziff Corp. approved by FCC Jan. 18, 1983 (Television Digest, Vol. 22:30). Sale to Ziff by Rust Craft Bcstg. approved by FCC May 10, 1978 but sale was not consummated until March 22, 1979. Sale to Rust Craft by WPIT Inc. (Friendly Stations) approved by FCC Feb. 8, 1962 (Vol. 17:30, 33; 2:14). Sale to WPIT Inc. by Southeastern Newspapers Inc. approved April 20, 1960 (Vol. 16:6, 17). Sale to Southeastern Newspapers Inc. by group headed by Grover C. Maxwell & Allen M. Woodall approved Feb. 17, 1956 (Vol. 11:48; 12:7). **Note:** For sale of WPIT Inc. to United Printers & Publishers (Rust Craft Greeting Cards Inc.), see WTOV-TV, Steubenville, OH.

Represented (sales): Petry Television Inc.

Represented (engineering): Lohnes & Culver.

Personnel:

- I. MARTIN POMPADUR, chief executive officer.
- RALPH E. BECKER, president & chief operating officer.
- WILLIAM SERVICE, vice president & general manager.
- MARY MIXON, general sales manager.
- ELAINE ELAM, national & regional sales manager.
- LEE DAVIS, chief engineer.
- SHERRY LORENZ, news director.
- DOUG DUFFY, promotion manager.
- EVERLYN LLOYD, business manager.
- PAUL WOLFE, marketing director.

Rates: On request.

City of License: Augusta. AOI: Augusta. Rank: 104.

Total Households: © MSI Consumer Market Data as of 1/1/89. TV Homes, TV% and Circulation © 1989 Arbitron. County coverage based on Arbitron study.

Net Weekly Circulation	State County	Total Households	TV Households	Households %
50% & Over	GEORGIA			
	Burke	6,900	6,700	97
	Columbia	20,800	20,600	99
	Emanuel	7,600	7,500	98
	Glascocock	800	800	100
	Hancock	3,000	2,900	97
	Jefferson	6,700	6,600	98
	Jenkins	2,900	2,900	98
	Lincoln	2,300	2,300	100
	Mc Duffie	7,600	7,500	99
	Richmond	68,800	68,100	99
	Screven	5,700	5,600	98
	Taliaferro	900	900	100



WRDW-TV BPCT-3054 Granted 9/28/62 © American Map Corp., 14244

Net Weekly Circulation	State County	Total Households	TV Households	Households %
50% & Over	Warren	2,000	1,900	97
	Wilkes	4,000	3,900	98
SOUTH CAROLINA	Aiken	46,200	45,800	99
	Allendale	3,800	3,700	97
	Bamberg	6,200	6,100	98
	Barnwell	7,700	7,600	98
	Edgefield	6,200	6,100	98
	Mc Cormick	2,400	2,400	100
	Saluda	6,200	6,100	98
	GEORGIA			
	Treutlen	2,100	2,100	98
	Washington	6,600	6,400	97
SOUTH CAROLINA	Orangeburg	31,300	30,500	98
	GEORGIA			
Between 5-24%	Candler	2,700	2,600	96
	Johnson	3,200	3,200	98
	Oglethorpe	3,600	3,500	97
	Tattnall	6,300	6,200	98
	Walton	12,100	12,000	99
	Wilkinson	3,800	3,700	97
	SOUTH CAROLINA			
Abbeville	8,700	8,600	98	
Calhoun	4,600	4,500	98	
Hampton	7,000	6,800	97	
Lexington	64,400	63,500	99	
Newberry	12,500	12,300	98	
Station Totals		387,600	381,900	99
Net Weekly Circulation (1989)			220,600	
Average Daily Circulation (1989)			127,900	

Georgia—Bainbridge

WTLH

Ch. 49

Network Service: Fox.

Licensee: NewSouth Television Corp., 1203 Governor's Square Blvd., Suite 501, Tallahassee, FL 32301.

Studio: Suite 501, 1203 Grosvenor's Square Blvd., Tallahassee, FL 32301.

Telephone: 904-942-4900. **Fax:** 904-942-0062.

Technical Facilities: Channel No. 49 (680-686 MHz). Authorized power: 1738-kw max. visual. Antenna: 538-ft. above av. terrain, 479-ft. above ground, 761-ft. above sea level.

Latitude	30°	47'	48"
Longitude	84°	19'	28"

Requests CP for change to 1611-kw max. visual, 807-ft. above av. terrain, 745-ft. above ground, 1027-ft. above sea level. BPCT-890601KH.

Transmitter: Nickleville, 0.8-mi. E of State Rte. 179.

Ownership: Michael H. Male, 100%.

Began Operation: January 31, 1989.

Represented (legal): Reddy, Begley & Martin.

Represented (engineering): B. Scott Baxter & Associates Inc.

Personnel:

FRANK WATSON, general manager.
 JAY HALLER, national sales manager.
 LUTHER BEASLEY, chief engineer.
 DAVID ANTONIAK, program director.
 LORI ANTONIAK, promotion director.



WTLH BNPCT-880725KG Granted 9/28/88

© American Map Corp., No. 14244

Arbitron Data: Not available.

City of License: Bainbridge. **ADI:** Tallahassee, FL-Thomasville, GA. **Rank:** 117.

Georgia—Columbus

WLTZ

Ch. 38

Network Service: NBC.

Licensee: Lewis Broadcasting Corp., Lindsey Creek Station, Box 12289, Columbus, GA 31995.

Studio: 6140 Buena Vista Rd., Columbus, GA 31907.

Mailing Address: Box 12289, Lindsey Creek Station, Columbus, GA 31995.

Telephone: 404-561-3838. **TWX:** 810-758-4312. **Fax:** 404-563-8467.

Technical Facilities: Channel No. 38 (614-620 MHz). Authorized power: 1480-kw max. & 1070-kw horizontal visual, 148-kw max. & 107-kw horizontal aural. Antenna: 1310-ft. above av. terrain, 1319-ft. above ground, 1704-ft. above sea level.

Latitude 32° 27' 28"
Longitude 84° 53' 08"

Transmitter: 3.6-mi. E of Columbus, 0.34-mi. S of Buena Vista Rd.

Multichannel TV Sound: Stereo only.

Satellite Earth Stations: Harris, 8-meter Ku-band; Harris, 3-meter Ku-band; Harris, 3-meter C-band; RCA, 3-meter Ku-band; Zenith, 3-meter C-band; Harris, M/A-Com, Zenith receivers.

News Service: AP.

Ownership: Lewis Broadcasting Corp., 100%. See Group Ownership of Television Stations.

Began Operation: October 29, 1970. Sale by Gala Bcstg. Co., et al., to American Family Corp. approved by FCC Feb. 3, 1978. Sale to present owner approved June 18, 1981.

Represented (sales): Adam Young Inc.

Represented (legal): Reed, Smith, Shaw & McClay.

Personnel:

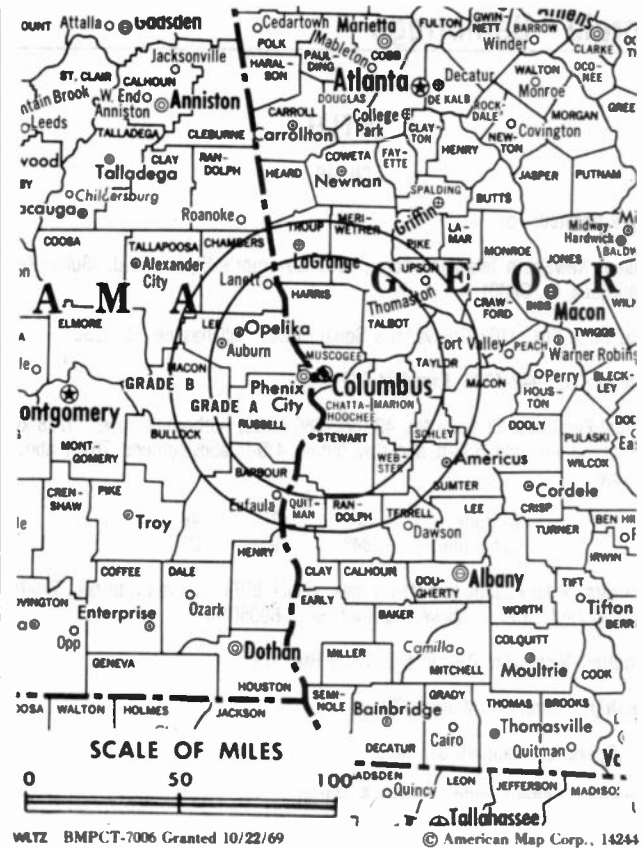
- BOB WALTON, vice president & general manager.
- T. B. BREAZEALE, general sales manager.
- BOB HOOK, chief engineer.
- BORDEN BLACK, news director.
- R. C. BARTLETT, program director & operations manager.
- REBECCA KERR, business manager.

Rates: On request.

City of License: Columbus. **AOI:** Columbus, GA. **Rank:** 115.

Total Households: © MSI Consumer Market Data as of 1/1/89. TV Homes, TV% and Circulation © 1989 Arbitron. County coverage based on Arbitron study.

Net Weekly Circulation	State County	Total Households	TV Households	%
50% & Over	ALABAMA			
	Chambers	14,500	14,300	99
	Russell	18,200	17,900	99
	GEORGIA			
	Chattahoochee	3,400	3,400	100
	Harris	6,700	6,600	98
	Marion	1,800	1,700	94
	Muscogee	66,400	65,800	99
	Talbot	2,200	2,100	95



WLTZ BMPCT-7006 Granted 10/22/69

© American Map Corp., 14244

Net Weekly Circulation	State County	Total Households	TV Households	%
50% & Over	Troup	20,200	19,900	99
	Webster	800	800	100
Between 25-49%	ALABAMA			
	Lee	32,300	31,900	99
	GEORGIA			
	Meriwether	7,200	7,100	99
	Schley	1,100	1,100	100
Between 5-24%	Stewart	1,900	1,800	95
	Taylor	2,800	2,700	96
	ALABAMA			
	Macon	8,700	8,500	98
	Randolph	7,400	7,300	99
	GEORGIA			
	Crawford	2,600	2,500	96
	Dougherty	35,100	34,700	99
	Macon	5,100	5,000	98
	Quitman	800	800	100
Randolph	3,300	3,200	97	
Sumter	10,400	10,100	98	
Upson	9,800	9,700	99	
Station Totals		262,700	258,900	99
Net Weekly Circulation (1989)				127,800
Average Daily Circulation (1989)				65,600

Georgia—Columbus

WRBL

Ch. 3

Network Service: CBS.

Licensee: Columbus Bcstg. Co. Inc., Box 270, Columbus, GA 31994.

Studio: 1350 13th Ave., Columbus, GA 31994.

Telephone: 404-323-3333. **TWX:** 810-758-4335. **Fax:** 404-327-6655.

Technical Facilities: Channel No. 3 (60-66 MHz). Authorized power: 100-kw visual, 12.02-kw aural. Antenna: 1790-ft. above av. terrain, 1749-ft. above ground, 2249-ft. above sea level.

Latitude 32° 19' 25"
Longitude 84° 46' 46"

Transmitter: Lafayette Rd., 1.2-mi. N of Cusseta, GA.

Satellite Earth Stations: Harris, 3-meter; Scientific-Atlanta, 4.6-meter C-band; Scientific-Atlanta, 7-meter; Harris, Scientific-Atlanta receivers.

News Services: AP, CBS.

Ownership: Avant Development Corp. Malcolm I. Glazer, pres., 100%. See Group Ownership of Television Stations.

Began Operation: November 15, 1953 on Ch. 4. Switched to Ch. 3 Oct. 27, 1960. Sale to present owner approved by FCC Sept. 11, 1978. Transfer of control to J. W. & J. B. Woodruff from R. W. Page Corp. approved by FCC Jan. 31, 1973.

Represented (sales): Katz Television.

Represented (legal): Dow, Lohnes & Albertson.

Personnel:

- MARK S. PRATHER, vice president & general manager.
- TERESA GALLOWAY, general sales manager.
- ROYCE HACKETT, chief engineer.
- SONIA BENNETT, news director.
- ALICE UPSHAW, program director.
- CARLA JENNINGS, promotion manager.
- SUE UNDERWOOD, business manager.
- BARRY CAMMON, production manager.

Highest One Hour Rate: \$3500.

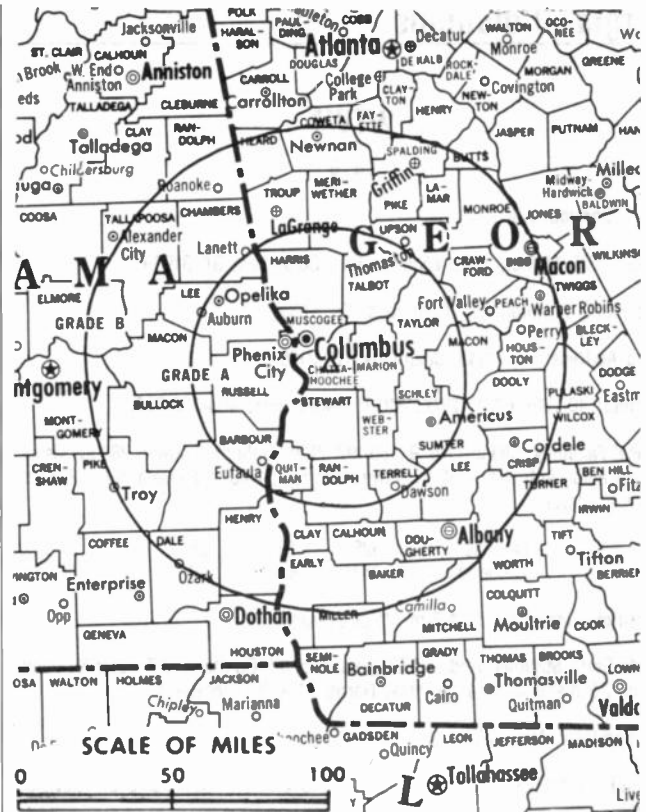
Highest 30 Sec. Rate: \$600.

NETWORK BASE HOURLY RATE: \$535.

City of License: Columbus. **AOI:** Columbus, GA. **Rank:** 115.

Total Households: © MSI Consumer Market Data as of 1/1/89. TV Homes, TV% and Circulation © 1989 Arbitron. County coverage based on Arbitron study.

Net Weekly Circulation	State County	Total Households	TV Households	%
50% & Over	ALABAMA			
	Barbour	9,200	9,000	98
	Bullock	3,600	3,500	97
	Chambers	14,500	14,300	99
	Lee	32,300	31,900	99
	Macon	8,700	8,500	98
	Russell	18,200	17,900	99
	GEORGIA			
	Calhoun	1,500	1,400	93
	Chattahoochee	3,400	3,400	100
	Clay	1,200	1,200	100
	Harris	6,700	6,600	98
	Macon	5,100	5,000	98
	Marion	1,800	1,700	94
Meriwether	7,200	7,100	99	
Muscogee	66,400	65,800	99	



WRBL BPC-2775 Granted 6/9/60

© American Map Corp., No. 14244

Net Weekly Circulation	State County	Total Households	TV Households	%
50% & Over	Quitman	800	800	100
	Randolph	3,300	3,200	97
	Schley	1,100	1,100	100
	Stewart	1,900	1,800	95
	Sumter	10,400	10,100	98
	Talbot	2,200	2,100	95
	Taylor	2,800	2,700	96
	Terrell	4,000	3,900	98
	Troup	20,200	19,900	99
	Webster	800	800	100

Net Weekly Circulation	State County	Total Households	TV Households	%
Between 25-49%	ALABAMA			
	Clay	4,800	4,700	98
	Henry	5,600	5,500	98
	Randolph	7,400	7,300	99
Tallahapoosa	14,900	14,700	99	

Net Weekly Circulation	State County	Total Households	TV Households	%
Between 5-24%	GEORGIA			
	Baker	1,200	1,200	100
	Crawford	2,600	2,500	96
	Crisp	7,300	7,200	98
	Dooly	3,700	3,600	97
	Dougherty	35,100	34,700	99
	Lee	5,200	5,100	98
	Turner	3,200	3,100	97
Upson	9,800	9,700	99	
Worth	6,600	6,500	98	

Net Weekly Circulation	State County	Total Households	TV Households	%
Between 5-24%	ALABAMA			
	Coosa	4,400	4,300	98
	Pike	10,400	10,200	98
Wilcox	4,600	4,500	98	

(Continued on page A-331)

Station Totals	431,700	424,500	98
Net Weekly Circulation (1989)			232,900
Average Daily Circulation (1989)			122,300

Georgia—Columbus

WTVM

Ch. 9

Network Service: ABC.

Licensee: WTVM Inc., 1932 Wynnton Rd., Columbus, GA 31999.

Studio: 1909 Wynnton Rd., Columbus, GA 31906.

Mailing Address: Box 1848, Columbus, GA 31994.

Telephone: 404-324-6471. TWX: 810-758-4326. Fax: 404-322-7527.

Technical Facilities: Channel No. 9 (186-192 MHz). Authorized power: 284-kw visual, 27.8-kw aural. Antenna: 1650-ft. above av. terrain, 1749-ft. above ground, 2251-ft. above sea level.

Latitude 32° 19' 25"
Longitude 84° 46' 46"

Transmitter: Lafayette Rd., 1.2-mi. N of Cusseta.

Satellite Earth Stations: Andrew, 7.3-meter C-band; Comtech, 3.7-meter Ku-band; Harris, 3.5-meter C-band; Avantek, Harris, M/A-Com receivers.

News Services: ABC, AP.

Ownership: American Family Corp., 100%. See Group Ownership of Television Stations.

Began Operation: October 6, 1953 on Ch. 28. Switched to Ch. 9 Nov. 3, 1960. Sale to present owner by Pegasus Bcstg. approved February 16, 1989. Previous sale by SFN Cos. approved by FCC Oct. 2, 1986 (Television Digest, Vol. 26:41). Sale of Martin Theatres of Ga. Inc. to Fuqua Industries approved by FCC Feb. 7, 1969. Sale by Fuqua to Western Broadcasting Co. approved July 10, 1980.

Represented (sales): Blair Television.

Represented (legal): Schnader, Harrison, Segal & Lewis.

Personnel:

- C. WAYNE DAUGHERTY, vice president & general manager.
- RICHARD HEATH, general sales manager.
- CATHY DAVIS, national sales manager.
- DAVID WILLIAMS, chief engineer.
- DICK BYRD, news director.
- W. CARROLL WARD, program director.
- FRANK WILLIAMS, promotion director.
- SUSAN KENDUST, business manager.
- JERRY BAHR, production manager.

Highest 30 Sec. Rate: \$875.

NETWORK BASE HOURLY RATE: \$1175.

City of License: Columbus. AOI: Columbus, GA. Rank: 115.

Total Households: © MSI Consumer Market Data as of 1/1/89. TV Homes, TV% and Circulation © 1989 Arbitron. County coverage based on Arbitron study.

Net Weekly Circulation	State County	Total Households	TV Households	%
50% & Over	ALABAMA			
	Barbour	9,200	9,000	98
	Bullock	3,600	3,500	97
	Chambers	14,500	14,300	99
	Lee	32,300	31,900	99
	Macon	8,700	8,500	98
	Randolph	7,400	7,300	99
	Russell	18,200	17,900	99
	GEORGIA			
	Baker	1,200	1,200	100
Calhoun	1,500	1,400	93	
Chattahoochee	3,400	3,400	100	
Clay	1,200	1,200	100	
Crawford	2,600	2,500	96	



WTVM BMPCT-5490 Granted 7/11/60

© American Map Corp., 14244

Net Weekly Circulation	State County	Total Households	TV Households	%
50% & Over	Crisp	7,300	7,200	98
	Dooly	3,700	3,600	97
	Dougherty	35,100	34,700	99
	Harris	6,700	6,600	98
	Lee	5,200	5,100	98
	Macon	5,100	5,000	98
	Marion	1,800	1,700	94
	Muscogee	66,400	65,800	99
	Quitman	800	800	100
	Randolph	3,300	3,200	97
	Schley	1,100	1,100	100
	Stewart	1,900	1,800	95
	Sumter	10,400	10,100	98
	Talbot	2,200	2,100	95
	Taylor	2,800	2,700	96
Terrell	4,000	3,900	98	
Troup	20,200	19,900	99	
Upton	9,800	9,700	99	
Webster	800	800	100	

Between 25-49%	ALABAMA			
	Clay	4,800	4,700	98
	Henry	5,600	5,500	98
	Pike	10,400	10,200	98
	Tallapoosa	14,900	14,700	99
GEORGIA	Early	4,700	4,600	98
	Meriwether	7,200	7,100	99
	Peach	7,600	7,500	99
	Pulaski	3,200	3,100	97
	Turner	3,200	3,100	97
	Worth	6,600	6,500	98

(Continued on page A-331)

Station Totals	453,700	446,500	98
Net Weekly Circulation (1989)			268,300
Average Daily Circulation (1989)			152,700

Georgia—Columbus

WXTX

Ch. 54

Network Service: Fox.

Licensee: Columbus Family Bcstg. Inc., 1025 First Ave., Rankin Square, Columbus, GA 31902.

Studio: 6524 Buena Vista Rd., Columbus, GA 31907.

Mailing Address: Box 12188, Columbus, GA 31907.

Telephones: 404-561-5400; 404-324-3511. Fax: 404-561-6505.

Technical Facilities: Channel No. 54 (710-716 MHz). Authorized power: 1000-kw max. visual, 100-kw max. aural. Antenna: 1140-ft. above av. terrain, 1146-ft. above ground, 1526-ft. above sea level.

Latitude 32° 27' 49"
Longitude 84° 52' 37"

Transmitter: Buena Vista Rd., approx. 0.2-mi. E of Omega Dr.

Satellite Earth Stations: Harris, 3.5-meter; Microdyne Ku-band; Gardiner, Harris, Microdyne receivers.

Ownership: John D. Pezold, pres.-treas., 100%; Donald M. Nahley, v.p. & gen. mgr.; JoRhee Pezold, secy.; David B. Lewis, asst. secy.-treas.

Began Operation: June 17, 1983. Sale to present owner by Donald Kent, et al., approved by FCC June 29, 1989.

Represented (sales): Seltel Inc.

Represented (legal): Haley, Bader & Potts.

Represented (engineering): A. D. Ring & Associates, P.C.

Personnel:

DONALD NAHLEY, vice president & general manager
BRENDA MAYNARD, local sales manager.
MORRIS POLLACK, chief engineer.
LON McNEIL, program director.
SHARON PAYNE, promotion director.
LYNN ADAMS, business manager.

Rates: On request.

City of License: Columbus. ADI: Columbus, GA. Rank: 115.

Total Households: © MSI Consumer Market Data as of 1/1/89. TV Homes, TV% and Circulation © 1989 Arbitron. County coverage based on Arbitron study.

Net Weekly Circulation	State County	Total Households	TV Households	%
50% & Over	ALABAMA			
	Russell	18,200	17,900	99
	GEORGIA			
	Harris	6,700	6,600	98
	Marion	1,800	1,700	94
Between 25-49%	ALABAMA			
	Barbour	9,200	9,000	98
	Chambers	14,500	14,300	99
	Lee	32,300	31,900	99
	GEORGIA			
	Chattahoochee	3,400	3,400	100
	Muscogee	66,400	65,800	99
Schley	1,100	1,100	100	



WXTX BMPCT-82119KG Granted 12/28/82

© American Map Corp. 14244

Net Weekly Circulation	State County	Total Households	TV Households	%
Between 25-49%	Stewart	1,900	1,800	95
	Talbot	2,200	2,100	95
	Webster	800	800	100
Between 5-24%	ALABAMA			
	Bullock	3,600	3,500	97
	Macon	8,700	8,500	98
	Randolph	7,400	7,300	99
	GEORGIA			
	Crawford	2,600	2,500	96
	Dooly	3,700	3,600	97
	Meriwether	7,200	7,100	99
	Quitman	800	800	100
	Taylor	2,800	2,700	96
Terrell	4,000	3,900	98	
Upson	9,800	9,700	99	
Station Totals		209,100	206,000	99
Net Weekly Circulation (1989)				76,400
Average Daily Circulation (1989)				30,000

THIS DATA IS AVAILABLE ON TAPE OR DISKETTE FOR USE ON YOUR OWN COMPUTER OR AS CUSTOMIZED REPORTS

Call Lynn Levine or Nancy Cramer
202-872-9200

Georgia—Cordele

WSST-TV

Ch. 55

Licensee: Sunbelt-South Telecommunications Ltd., Box 917, Cordele, GA 31015.

Studio: 112 7th St. S, Cordele, GA 31015.

Telephone: 912-273-0001.

Technical Facilities: Channel No. 55 (716-722 MHz). Authorized power: 100-kw max. visual, 10-kw max. aural. Antenna: 410-ft. above av. terrain, 407-ft. above ground, 715-ft. above sea level.

Latitude	31°	54'	15"
Longitude	83°	48'	12"

Transmitter: Culpepper Rd., 3.5-mi. SW of intersection with State Rte. 7W.

Multichannel TV Sound: Planned.

Ownership: William B. Goodson, gen. partner, 65%; Phillip A. Streetman, gen. partner, 35%.

Began Operation: May 22, 1989.

Represented (legal): Ward & Mendelsohn, P.C.

Represented (engineering): Bromo Communications Inc.

Personnel:

WILLIAM B. GOODSON, general manager & chief engineer.
PHILLIP A. STREETMAN, station manager & news director.
SARA HOWELL BROWN, general sales & business manager.
LEE W. WRIGHT, program director.

Highest 30 Sec. Rate: \$28.00.



Arbitron Data: Not available.

City of License: Cordele. **ADI:** Albany, GA. **Rank:** 153.

Georgia—Macon

WGXA

Ch. 24

Network Service: ABC.

Licensee: Russell-Rowe Communications, 599 Broadway, Macon, GA 31201.

Studio: 599 Broadway, Macon, GA 31201.

Mailing Address: Box 340, Macon, GA 31297.

Telephone: 912-745-2424. **TWX:** 810-783-5541. **Fax:** 912-745-6057.

Technical Facilities: Channel No. 24 (530-536 MHz). Authorized power: 1290-kw max. & 646-kw horizontal visual, 252-kw max. & 126-kw horizontal aural. Antenna: 800-ft. above av. terrain, 895-ft. above ground, 1205-ft. above sea level.

Latitude 32° 45' 08''
Longitude 83° 33' 39''

Transmitter: U.S. 23-129 S, 7-mi. from Macon city limits.

Satellite Earth Stations: Andrew, 7.3-meter C-band; Andrew, 4.5-meter C-band; Avantek receivers.

FM Affiliate: WGUV-FM, 3-kw, 88.5 MHz, 301-ft.

News Service: AP.

Ownership: Herman J. Russell, chmn., 51%; Donald E. Heald, pres., 8%; Martin B. Sereteian, v.p., 31%.

Began Operation: April 21, 1982.

Represented (sales): Blair Television.

Represented (legal): Dow, Lohnes & Albertson.

Represented (engineering): Palmer A. Greer.

Personnel:

- KENNETH GERDES, vice president & general manager.
- FRANK SHURLING, general sales manager.
- JIM BAKER, operations manager.
- RICHARD BLANTON, chief engineer.
- RON WILDMAN, news director.
- KELLY CAUSEY, promotion manager.

Highest One Hour Rate: \$4400.

Highest 30 Sec. Rate: \$600.

NETWORK BASE HOURLY RATE: \$275.

City of License: Macon. **AOI:** Macon. **Rank:** 130.

Total Households: © MSI Consumer Market Data as of 1/1/89. TV Homes, TV% and Circulation © 1989 Arbitron. County coverage based on Arbitron study.

Net Weekly Circulation	State County	Total Households	TV Households	%
50% & Over				
	GEORGIA			
	Baldwin	12,200	12,000	98
	Bibb	57,600	57,000	99
	Bleckley	3,700	3,600	97
	Crawford	2,600	2,500	96
	Dodge	6,000	5,900	98
	Houston	30,800	30,500	99
	Johnson	3,200	3,200	98
	Jones	7,000	6,900	99
	Laurens	14,000	13,700	98
	Monroe	5,800	5,700	98
	Peach	7,600	7,500	99
	Pulaski	3,200	3,100	97
	Taylor	2,800	2,700	96



Net Weekly Circulation	State County	Total Households	TV Households	%
50% & Over				
	Twigg	3,600	3,500	97
	Wilkinson	3,800	3,700	97
Between 25-49%				
	GEORGIA			
	Ben Hill	6,500	6,400	98
	Dooly	3,700	3,600	97
	Macon	5,100	5,000	98
	Putnam	4,500	4,400	98
	Washington	6,600	6,400	97
	Wilcox	2,700	2,600	98
Between 5-24%				
	GEORGIA			
	Crisp	7,300	7,200	98
	Hancock	3,000	2,900	97
	Irwin	3,400	3,300	97
	Jasper	3,000	2,900	97
	Lamar	4,600	4,500	98
	Morgan	4,200	4,100	98
	Schley	1,100	1,100	100
	Telfair	4,000	3,900	98
	Treutlen	2,100	2,100	98
	Upson	9,800	9,700	99
Station Totals		235,500	231,600	98
Net Weekly Circulation (1989)			134,800	
Average Daily Circulation (1989)			68,400	

Need Broadcast TV or Cable TV Mail Labels From the Factbook?

Call Information Marketing Services
703-560-0710

Georgia—Macon

WMAZ-TV

Ch. 13

Network Service: CBS.

Licensee: Multimedia WMAZ Inc., Box 2760, Greenville, SC 29602.

Studio: 1314 Gray Highway, Macon, GA 31211.

Mailing Address: Box 5008, Macon, GA 31213.

Telephone: 912-746-1313. TWX: 810-783-5528. Fax: 912-745-9032.

Technical Facilities: Channel No. 13 (210-216 MHz). Authorized power: 316-kw visual, 63.1-kw aural. Antenna: 785-ft. above av. terrain, 891-ft. above ground, 1205-ft. above sea level.

Latitude 32° 45' 09"
Longitude 83° 33' 33"

Transmitter: U.S. 129, 7-mi. SE of Macon.

Satellite Earth Stations: Anixter-Mark, 5-meter; RCA, 3.6-meter; Scientific-Atlanta, 4.6-meter; Scientific-Atlanta, 7.7-meter; M/A-Com, Microdyne, Scientific-Atlanta receivers.

AM Affiliate: WMAZ, 50-kw (10-kw night), 940 kHz (CBS).

FM Affiliate: WAYS, 100-kw, 99.1 MHz (No. 256), 660-ft. (ABC).

News Services: AP, CBS, Newspaper 1200, Sports News Satellite, WSI.

Ownership: Multimedia Inc. See Group Ownership of Television Stations.

Began Operation: September 27, 1953. Transfer to Multimedia granted by FCC Sept. 22, 1967. Previous sale to Southeastern Bcstg. Corp. by George P. Rankin Jr. and associates approved March 13, 1963 by FCC (Television Digest, Vol. 3:2, 11).

Represented (sales): Katz Television.

Represented (legal): Dow, Lohnes & Albertson.

Represented (engineering): Jules Cohen & Associates.

Personnel:

DON MCGUIRK, vice president & general manager.
GOSTIN FREENEY, general sales manager.
RON LEPPIG, local sales manager.
LACY WORRELL, chief engineer.
TONY VILLASANA, news director.
SYDNEY THUM, program director.
JOE JOHNSON, promotion director.
TOM GARNER, business manager.
MARK GRAY, marketing director.
HELEN BRANHAM, traffic manager.

Highest One Hour Rate: \$4500.

Highest 30 Sec. Rate: \$2000.

NETWORK BASE HOURLY RATE: \$1035.

City of License: Macon. AOI: Macon. Rank: 130.

Total Households: © MSI Consumer Market Data as of 1/1/89. TV Homes, TV% and Circulation © 1989 Arbitron. County coverage based on Arbitron study.

Net Weekly Circulation	State County	Total Households	TV Households	%
50% & Over	GEORGIA			
	Baldwin	12,200	12,000	98
	Ben Hill	6,500	6,400	98
	Bibb	57,600	57,000	99
	Bleckley	3,700	3,600	97
	Crawford	2,600	2,500	96
	Crisp	7,300	7,200	98
	Dodge	6,000	5,900	98
	Dooly	3,700	3,600	97
	Houston	30,800	30,500	99
	Johnson	3,200	3,200	98



WMAZ-TV BPC:T-3557 Granted 6/17/65

© American Map Corp., 14244

Net Weekly Circulation	State County	Total Households	TV Households	%
50% & Over	Jones	7,000	6,900	99
	Laurens	14,000	13,700	98
	Macon	5,100	5,000	98
	Monroe	5,800	5,700	98
	Peach	7,600	7,500	99
	Pulaski	3,200	3,100	97
	Taylor	2,800	2,700	96
	Twiggs	3,600	3,500	97
	Washington	6,600	6,400	97
	Wheeler	2,000	1,900	95
Between 25-49%	Wilcox	2,700	2,600	98
	Wilkinson	3,800	3,700	97
	GEORGIA			
	Greene	4,100	4,000	98
	Hancock	3,000	2,900	97
	Lamar	4,600	4,500	98
	Putnam	4,500	4,400	98
	Sumter	10,400	10,100	98
	Telfair	4,000	3,900	98
	Treutlen	2,100	2,100	98
Between 5-24%	Upson	9,800	9,700	99
	GEORGIA			
	Butts	4,800	4,700	98
	Irwin	3,400	3,300	97
	Jasper	3,000	2,900	97
	Meriwether	7,200	7,100	99
	Montgomery	2,300	2,200	96
	Pike	3,400	3,300	97
	Schley	1,100	1,100	100
	Spalding	18,800	18,600	99
Toombs	9,200	9,000	98	
Station Totals		293,500	288,400	98
Net Weekly Circulation (1989)				193,700
Average Daily Circulation (1989)				131,800

Georgia—Macon

WMGT

Ch. 41

Network Service: NBC.

Licensee: Morris Network Inc., Box 4328, Macon, GA 31213.

Studio: 6525 Ocmulgee Blvd. East, Macon, GA 31208.

Mailing Address: Box 4328, Macon, GA 31213.

Telephone: 912-745-4141. TWX: 810-783-5549.

Fax: 912-742-2626; 912-741-5483 (news).

Technical Facilities: Channel No. 41 (632-638 MHz). Authorized power: 1050-kw max. & 760-kw horizontal visual, 210-kw max. & 152-kw horizontal aural. Antenna: 787-ft. above av. terrain, 893-ft. above ground, 1186-ft. above sea level.

Latitude 32° 45' 12"
Longitude 83° 33' 46"

Holds CP for change to 1000-kw max. visual, 777-ft. above av. terrain, 856-ft. above ground, 1151-ft. above sea level. BPCT-870615KE.

Transmitter: 3-mi. S of Interstate 16 on W side of U.S. Rte. 23, Swiftcreek Twp., GA.

Multichannel TV Sound: Stereo only.

Satellite Earth Stations: Harris Ku-band; C-band; Microdyne receivers.

News Service: AP.

Ownership: Morris Network Inc., 100%. See Group Ownership of TV Stations.

Began Operation: December 19, 1968. Sale to present owner by F. E. Busby, et al., approved by FCC Nov. 30, 1978. Previous sale by WTVY Inc. (Charles Woods) approved by FCC Aug. 9, 1974.

Represented (sales): Seltel Inc.

Represented (legal): McFadden, Evans & Sill.

Represented (engineering): Cohen, Dippell & Everist, P.C.

Personnel:

- CHARLES MORRIS, chairman.
- H. DEAN HINSON, president.
- L. A. STURDIVANT, general manager.
- JOE RYAN, general sales manager.
- GARY KELLY, chief engineer.
- KEITH MURPHY, news director.
- DEBBIE SORIA, program director.
- LEIGH SMITH, promotion director.

Highest 30 Sec. Rate: \$2000.

NETWORK BASE HOURLY RATE: \$450.

City of License: Macon. ADI: Macon. Rank: 130.

Total Households: © MSI Consumer Market Data as of 1/1/89. TV Homes, TV% and Circulation © 1989 Arbitron. County coverage based on Arbitron study.

Net Weekly Circulation	State County	Total Households	TV Households	%
50% & Over	GEORGIA			
	Baldwin	12,200	12,000	98
	Bibb	57,600	57,000	99
	Bleckley	3,700	3,600	97
	Crawford	2,600	2,500	96
Houston	30,800	30,500	99	



WMGT BMPCT—6614 Granted 8/26/68

© American Map Corp., No. 14244

Net Weekly Circulation	State County	Total Households	TV Households	%
50% & Over	Johnson	3,200	3,200	98
	Jones	7,000	6,900	99
	Laurens	14,000	13,700	98
	Peach	7,600	7,500	99
	Taylor	2,800	2,700	96
	Twiggs	3,600	3,500	97
Wilkinson	3,800	3,700	97	
GEORGIA				
Between 25-49%	Dodge	6,000	5,900	98
	Dooly	3,700	3,600	97
	Monroe	5,800	5,700	98
	Pulaski	3,200	3,100	97
	Putnam	4,500	4,400	98
	Washington	6,600	6,400	97
Wheeler	2,000	1,900	95	
GEORGIA				
Between 5-24%	Hancock	3,000	2,900	97
	Jasper	3,000	2,900	97
	Lamar	4,600	4,500	98
	Macon	5,100	5,000	98
	Montgomery	2,300	2,200	96
	Treutlen	2,100	2,100	98
Wilcox	2,700	2,600	98	
Station Totals		203,500	200,000	98
Net Weekly Circulation (1989)				133,400
Average Daily Circulation (1989)				65,300

Georgia—Rome

WAWA-TV

Ch. 14

Network Service: None, independent.

Licensee: Sudbrink Bcstg. Co. of Georgia, 100 Australian Ave., Suite 104, West Palm Beach, FL 33406.

Studio: 713 Shorter Ave., Rome, GA 30161.

Telephone: 404-291-9292. **Easylink:** 62816246. **Fax:** 404-295-0036.

Technical Facilities: Channel No. 14 (470-476 MHz). Authorized power: 1450-kw max. visual. Antenna: 820-ft. above av. terrain, 210-ft. above ground, 1535-ft. above sea level.

Latitude 34° 14' 07"
Longitude 85° 13' 45"

Requests CP for change 5000-kw max. visual, 1972-ft. above av. terrain, 1916-ft. above ground, 2982-ft. above sea level, lat. 34° 13' 41", long. 84° 38' 31", transmitter to 0.75-mi. N of County Rd. No. 20, 7.45-mi. W of Canton. BPCT-890130KG.

Transmitter: Horseleg Mountain, 4.5-mi. SW of Rome.

Satellite Earth Stations: Paracclipse, 3.8-meter C-band; Paracclipse, 3.8-meter C-band; Paracclipse, 3.8-meter Ku-band.

News Service: CNN.

Ownership: Robert W. Sudbrink, partner, 51%; Marion Sudbrink, partner, 49%. See Group Ownership of TV Stations.

Began Operation: February 29, 1988.

Represented (legal): Haley, Bader & Potts.

Represented (engineering): Lawrence Behr & Associates Inc.

Personnel:

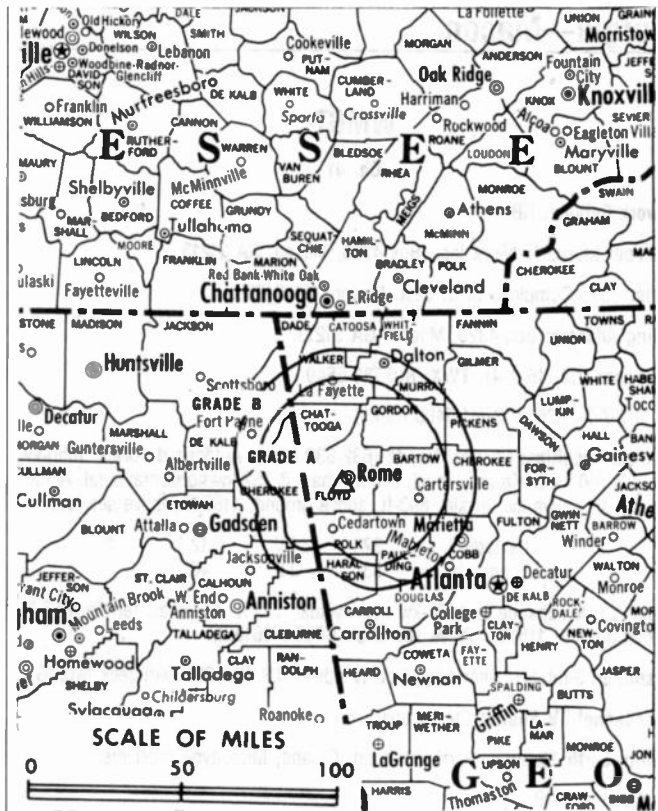
- DOUG KOONTZ, general manager.
- JACK ROBERTS, chief engineer.
- BARRY DAVIS, news director.
- KARLA KOONTZ, program director.
- JEFF BROWN, promotion director.
- MARY SAULS, business manager.
- JIM COLBERT, production manager.

Highest One Hour Rate: \$550.

Highest 30 Sec. Rate: \$115.

City of License: Rome. **ADI:** Atlanta. **Rank:** 12.

Total Households: © MSI Consumer Market Data as of 1/1/89. TV Homes, TV% and Circulation © 1989 Arbitron. County coverage based on Arbitron study.



WAWA-TV BMPCT-870722KE Granted 10/30/87

© American Map Corp., No. 14244

Net Weekly Circulation	State County	Total Households	TV Households	Households %
Between 25-49%	GEORGIA			
	Chattooga	7,900	7,800	99
	Floyd	30,200	29,900	99
Between 5-24%	GEORGIA			
	Bartow	17,300	17,200	99
	Gordon	12,300	12,200	99
	Murray	8,500	8,400	98
	Pickens	5,100	5,000	98
	Polk	12,300	12,200	99
Station Totals		93,600	92,700	99
Net Weekly Circulation (1989)			22,900	
Average Daily Circulation (1989)			8,800	

Georgia—Savannah

WJCL

Ch. 22

Network Service: ABC.

Licensee: Lewis Broadcasting Corp., 10001 Abercorn St. Extension, Box 13646, Savannah, GA 31406.

Studio: 10001 Abercorn St. Extension, Savannah, GA 31406.

Mailing Address: Box 13646, Savannah, GA 31406.

Telephone: 912-925-0022.

Technical Facilities: Channel No. 22 (518-524 MHz). Authorized power: 3830-kw max. visual, 383-kw max. aural. Antenna: 1430-ft. above av. terrain, 1435-ft. above ground, 1453-ft. above sea level.

Latitude 32° 03' 30"
Longitude 81° 20' 20"

Transmitter: State Hwy. 204, approx. 15-mi. W of Savannah.

Multichannel TV Sound: Stereo only.

Satellite Earth Station: Microdyne, 7-meter; Microdyne, Andrew receivers.

News Services: ABC, AP.

Ownership: Lewis Broadcasting Corp., 100%. See Group Ownership of Television Stations.

Began Operation: July 18, 1970.

Represented (sales): Blair Television.

Represented (legal): Reed, Smith, Shaw & McClay.

Represented (engineering): Lohnes & Culver.

Personnel:

- J. FRED PIERCE, exec. vice president & general manager.
- CHRISTOPHER A. BARBIERI, sr. vice president, sales & programming.
- GLORIA CRIST, local sales manager.
- WALLACE TIDWELL, chief engineer.
- LARRY WALKER, news director.
- MARY POYTHRESS, program director.
- JACK GRANGER, promotion director.
- VIRGINIA WOODCOCK, business manager.
- FRANK S. BRYSON, marketing director.

Rates: On request.

NETWORK BASE HOURLY RATE: \$700.

City of License: Savannah. **AOI:** Savannah. **Rank:** 103.

Total Households: © MSI Consumer Market Data as of 1/1/89. TV Homes, TV% and Circulation © 1989 Arbitron. County coverage based on Arbitron study.

Net Weekly Circulation	State County	Total Households	TV Households	%
50% & Over	GEORGIA			
	Bacon	3,600	3,500	97
	Bryan	4,700	4,600	98
	Bulloch	12,500	12,300	98
	Candler	2,700	2,600	96
	Chatham	80,400	79,600	99
	Effingham	8,100	8,000	99
	Evans	3,000	3,000	100
	Glynn	23,400	23,100	99



WJCL BPCT-860602LE Granted 8/28/86

© American Map Corp., No. 14244

Net Weekly Circulation	State County	Total Households	TV Households	%
50% & Over	Liberty	13,000	12,800	98
	Long	1,800	1,800	100
	Mc Intosh	3,000	2,900	97
	Tattnall	6,300	6,200	98
	Toombs	9,200	9,000	98
	Wayne	7,400	7,300	99
	SOUTH CAROLINA			
	Beaufort	30,200	29,700	99
	Jasper	5,700	5,500	97
	Between 25-49%	GEORGIA		
Appling		5,700	5,600	98
Jenkins		2,900	2,900	98
Montgomery		2,300	2,200	96
Pierce		4,600	4,500	98
Screven		5,700	5,600	98
Wheeler		2,000	1,900	95
Between 5-24%	GEORGIA			
	Brantley	3,800	3,700	97
	Emanuel	7,600	7,500	98
	Jeff Davis	4,500	4,400	98
	SOUTH CAROLINA			
Hampton	7,000	6,800	97	
Station Totals		261,100	257,000	98
Net Weekly Circulation (1989)				169,300
Average Daily Circulation (1989)				79,000

Georgia—Savannah

WSAV-TV

Ch. 3

Network Service: NBC.

Licensee: WSAV Inc., 825 Edmond St., Box 29, St. Joseph, MO 64502.

Studio: 1430 E. Victory Dr., Savannah, GA 31404.

Mailing Address: Box 2429, Savannah, GA 31402.

Telephone: 912-651-0300. TWX: 810-784-5661.

Technical Facilities: Channel No. 3 (60-66 MHz). Authorized power: 100-kw visual, 15-kw aural. Antenna: 1476-ft. above av. terrain, 1532-ft. above ground, 1549-ft. above sea level.

Latitude 32° 03' 32.00"
Longitude 81° 17' 56.50"

Transmitter: Sawdust Pile & Little Neck Rds., Pooler-Boroughs Div., 12-mi. W of Savannah.

Satellite Earth Stations: BMS, 6.1-meter C-band; Harris, 8.1-meter Ku-band; Harris, 3.5-meter Ku-band; Harris receivers.

SNG Truck/Mobile Dish: Transmit/receive 2.5-meter Ku-band.

News Services: AP, Conus.

Ownership: News Press & Gazette Co. See Group Ownership of Television Stations.

Began Operation: February 1, 1956. Sale to present owners by Harben Daniel, et al., approved by FCC Sept. 21, 1976 (*Television Digest*, Vol. 16:27).

Represented (sales): Petry Television Inc.

Represented (legal): Arent, Fox, Kintner, Plotkin & Kahn.

Personnel:

- HARVEY LIBOW, vice president & general manager.
- JAMES DAVIS, general sales manager.
- BYRON STRONG, chief engineer.
- KEITH YOUNG, news director.
- MICKEY WALLACE, promotion director.
- DAVE STAGNITTO, production manager.

Highest 30 Sec. Rate: \$1400.

City of License: Savannah. **ADI:** Savannah. **Rank:** 103.

Total Households: © MSI Consumer Market Data as of 1/1/89. TV Homes, TV% and Circulation © 1989 Arbitron. County coverage based on Arbitron study.

Net Weekly Circulation	State County	Total Households	TV Households	%
50% & Over	GEORGIA			
	Appling	5,700	5,600	98
	Bacon	3,600	3,500	97
	Brantley	3,800	3,700	97
	Bryan	4,700	4,600	98
	Bulloch	12,500	12,300	98
	Candler	2,700	2,600	96
	Chatham	80,400	79,600	99
	Effingham	8,100	8,000	99
	Evans	3,000	3,000	100
	Glynn	23,400	23,100	99
	Liberty	13,000	12,800	98
	Long	1,800	1,800	100
	Mc Intosh	3,000	2,900	97



WSAV-TV BPCT-4812 Granted 5/20/75

© American Map Corp., 14244

Net Weekly Circulation	State County	Total Households	TV Households	%
50% & Over	Montgomery	2,300	2,200	96
	Pierce	4,600	4,500	98
	Screven	5,700	5,600	98
	Tattnall	6,300	6,200	98
	Toombs	9,200	9,000	98
	Wayne	7,400	7,300	99
SOUTH CAROLINA				
	Beaufort	30,200	29,700	99
	Hampton	7,000	6,800	97
	Jasper	5,700	5,500	97
Between 25-49%	GEORGIA			
	Emanuel	7,600	7,500	98
	Jeff Davis	4,500	4,400	98
	Treutlen	2,100	2,100	98
Between 5-24%	GEORGIA			
	Jenkins	2,900	2,900	98
	Telfair	4,000	3,900	98
	Ware	13,400	13,200	99
	Wheeler	2,000	1,900	95
SOUTH CAROLINA				
	Allendale	3,800	3,700	97
	Colleton	12,700	12,400	98
Station Totals		297,100	292,300	98
Net Weekly Circulation (1989)			212,300	
Average Daily Circulation (1989)			124,500	

Georgia—Savannah

WTOC-TV

Ch. 11

Network Service: CBS.

Licensee: American Family Broadcast Group Inc., Box 8086, Savannah, GA 31412.

Studio: 516 Abercorn St., Savannah, GA 31401.

Telephone: 912-234-1111. TWX: 810-784-5619.

Technical Facilities: Channel No. 11 (198-204 MHz). Authorized power: 316-kw visual, 31.6-kw aural. Antenna: 1470-ft. above av. terrain, 1531-ft. above ground, 1549-ft. above sea level.

Latitude 32° 03' 14"
Longitude 81° 21' 01"

Transmitter: Fort Argyle Rd., 5.3-mi. NW of I-95, 7.3-mi. SW of Pooler, GA.

Satellite Earth Stations: 2 in operation; M/A-Corn, Microdyne receivers.

News Services: AP, NIWS.

Ownership: American Family Corp., 100%. See Group Ownership of Television Stations.

Began Operation: February 14, 1954. Sale to present owner by William T. Knight Jr., et al., approved by FCC Aug. 8, 1979.

Represented (sales): Katz Television.

Represented (legal): Schnader, Harrison, Segal & Lewis.

Represented (engineering): A. D. Ring & Associates.

Personnel:

JESSE E. MOONEY JR., vice president & general manager.

BOB HEINZELMANN, general sales manager.

WILLIAM CATHCART, operations manager.

LAUGHLIN THOMPSON, chief engineer.

DOUGLAS WEATHERS, news director.

CRAIG HARNEY, promotion director.

BETTY HUNTER, business manager.

Highest One Hour Rate: \$2000.

Highest 30 Sec. Rate: \$600.

NETWORK BASE HOURLY RATE: \$800.

City of License: Savannah. AOI: Savannah. Rank: 103.

Total Households: © MSI Consumer Market Data as of 1/1/89. TV Homes, TV% and Circulation © 1989 Arbitron. County coverage based on Arbitron study.

Net Weekly Circulation	State County	Total Households	TV Households	%
50% & Over	GEORGIA			
	Appling	5,700	5,600	98
	Bacon	3,600	3,500	97
	Brantley	3,800	3,700	97
	Bryan	4,700	4,600	98
	Bulloch	12,500	12,300	98
	Candler	2,700	2,600	96
	Chatham	80,400	79,600	99
	Effingham	8,100	8,000	99
	Evans	3,000	3,000	100
	Glynn	23,400	23,100	99
	Jeff Davis	4,500	4,400	98
	Liberty	13,000	12,800	98
	Long	1,800	1,800	100



WTOC-TV BMPCT-7529 Granted 5/13/74

© American Map Corp., 14244

Net Weekly Circulation	State County	Total Households	TV Households	%
50% & Over	Mc Intosh	3,000	2,900	97
	Montgomery	2,300	2,200	96
	Pierce	4,600	4,500	98
	Screven	5,700	5,600	98
	Tattnall	6,300	6,200	98
	Toombs	9,200	9,000	98
	Ware	13,400	13,200	99
	Wayne	7,400	7,300	99
	Wheeler	2,000	1,900	95
	SOUTH CAROLINA	Beaufort	30,200	29,700
Hampton		7,000	6,800	97
Jasper		5,700	5,500	97
GEORGIA	Coffee	10,500	10,300	98
	Emanuel	7,600	7,500	98
	Jenkins	2,900	2,900	98
	Treutlen	2,100	2,100	98
GEORGIA	Camden	6,100	6,000	98
	Telfair	4,000	3,900	98
SOUTH CAROLINA	Bamberg	6,200	6,100	98
Station Totals		303,400	298,600	98
Net Weekly Circulation (1989)			237,000	
Average Daily Circulation (1989)			156,000	

Georgia—Toccoa

WNEG-TV

Ch. 32

Network Service: None, independent.

Licensee: Stephens County Bcstg. Co., Box 907, Toccoa, GA 30577.

Studio: 100 Boulevard, Toccoa, GA 30577.

Telephones: 404-886-0032; 404-886-9242. Fax: 404-886-7033.

Technical Facilities: Channel No. 32 (578-584 MHz). Authorized power: 647-kw max. visual, 120-kw max. aural. Antenna: 835-ft. above av. terrain, 600-ft. above ground, 2024-ft. above sea level.

Latitude 34° 36' 44"
Longitude 83° 22' 05"

Transmitter: State Hwy. 17, 3.2-mi. NW of Toccoa.

Satellite Earth Stations: Comtech, 5-meter C-band; Comtech, 5-meter Ku-band; 5-meter Ku & C-band; M/A-Com, Pinzone receivers.

AM Affiliate: WNEG, 630 kHz.

News Services: AP, CNN Headline News.

Ownership: Stephens County Broadcasting Co. Roy E. Gaines, pres., 50.25%; Evelyn F. Gaines, secy.-treas.; Hugh W. Whitmore, 9.95%; Thomas R. Williams, 9.95%; Ben F. Cheek III, 4.98%; Tommy Scott, 4.98%; Dorothy A. C. Hay, 4.98%; Robert E. Hamby, 4.98%; Thomas A. Arrendale Jr., 4.98%; Shirley Snell McNeely, 1.67%; Nancy Coggins Whitworth, 1.65%; Mary Aillene Coggins, 1.65%. SCBC is licensee of WNEG(AM), Toccoa, GA.

Began Operation: September 9, 1984.

Represented (sales): Independent TV Sales.

Represented (legal): Bryan, Cave, McPheeters & McRoberts.

Personnel:

ROY E. GAINES, president & general manager.
DAVID AUSTIN, general sales manager.
BILL WOOD, chief engineer.
JOHN DEFOOR, news director.
CONNIE GAINES, program director.
DEBBIE LOGAN, promotion director.
TONY GARRISON, production manager.

Highest One Hour Rate: \$1200.

Highest 30 Sec. Rate: \$100.

City of License: Toccoa. ADI: Greenville-Spartanburg, SC-Asheville, NC. Rank: 36.

Total Households: © MSI Consumer Market Data as of 1/1/89. TV Homes, TV% and Circulation © 1989 Arbitron. County coverage based on Arbitron study.



Net Weekly Circulation	State County	Total Households	TV Households	%
GEORGIA				
Between 25-49%	Banks	3,800	3,700	97
	Franklin	6,300	6,200	98
	Habersham	9,900	9,700	98
	Stephens	8,400	8,300	99
GEORGIA				
Between 5-24%	Elbert	7,100	7,000	99
	Hall	32,600	32,300	99
	Hart	7,000	6,900	99
	Jackson	10,300	10,200	99
	Madison	7,600	7,500	99
SOUTH CAROLINA				
	Anderson	55,800	55,200	99
	Oconee	21,500	21,300	99
	Pickens	31,700	31,200	99
Station Totals		202,000	199,500	99
Net Weekly Circulation (1989)			26,900	
Average Daily Circulation (1989)			9,600	

Georgia—Valdosta

WVGA

Ch. 44

Network Service: ABC.

Licensee: Morris Network Inc., Box 1588, Valdosta, GA 31603.

Studio: 275 Norman Dr., Valdosta, GA 31601.

Telephone: 912-242-4444. **Fax:** 912-242-4433.

Technical Facilities: Channel No. 44 (650-656 MHz). Authorized power: 1365-kw max. visual. Antenna: 950-ft. above av. terrain, 950-ft. above ground, 1152-ft. above sea level.

Latitude 31° 10' 18"
Longitude 83° 21' 57"

Transmitter: 1.1-mi. SE of Barnesdale, 1.9-mi. N of Rte. 76, 4.5-mi. E of Sparks, GA.

Satellite Earth Stations: In operation.

News Services: ABC, AP.

Ownership: Morris Network Inc., 100%. See Group Ownership of Television Stations.

Began Operation: December 24, 1980. Sale to present owner by Hi Ho Bcstg. approved by FCC July 18, 1986.

Represented (legal): Fletcher, Heald & Hildreth.

Personnel:

- AUBREY WOOD, general manager.
- MARVIN KEENE, station manager & general sales manager.
- JOHN YOUNG, chief engineer.
- JANET STUMP, program & promotion director.
- PAM GRIFFIN, business manager.
- KAREN EVANS, traffic manager.

Highest 30 Sec. Rate: \$300.

NETWORK BASE HOURLY RATE: \$75.

City of License: Valdosta. **ADI:** Albany, GA. **Rank:** 153.

Total Households: © MSI Consumer Market Data as of 1/1/89. TV Homes, TV% and Circulation © 1989 Arbitron. County coverage based on Arbitron study.

Net Weekly Circulation	State County	Total Households	TV Households	Households %
50% & Over	GEORGIA			
	Clinch	2,300	2,300	99
	Lanier	2,100	2,000	98
Between 25-49%	GEORGIA			
	Atkinson	2,100	2,000	95
	Berrien	5,200	5,100	98
	Cook	5,000	4,900	98



Net Weekly Circulation	State County	Total Households	TV Households	Households %
Between 25-49%	Echois	800	800	100
	Irwin	3,400	3,300	97
	Lowndes	26,100	25,700	98
	Tift	12,100	11,900	98
Between 5-24%	FLORIDA			
	Madison	5,300	5,100	97
	GEORGIA			
	Bacon	3,600	3,500	97
	Brooks	5,200	5,100	98
Coffee	10,500	10,300	98	
Turner	3,200	3,100	97	
Station Totals		86,900	85,100	98
Net Weekly Circulation (1989)				28,900
Average Daily Circulation (1989)				11,600

Georgia

WTBS, Atlanta (Arbitron Data Continued)

Net Weekly Circulation	State County	Total Households	TV Households Households	%
50% & Over	KANSAS			
	Pratt	4,300	4,200	98
	Stevens	1,800	1,700	97
	Thomas	3,200	3,100	97
	KENTUCKY			
	Bell	11,900	11,700	98
	Breathitt	5,400	5,300	97
	Clay	7,700	7,500	97
	Estill	5,400	5,200	97
	Floyd	18,400	18,100	99
	Harlan	14,500	14,300	99
	Jackson	4,400	4,200	97
	Johnson	9,000	8,900	99
	Knott	6,100	5,900	98
	Laurel	15,300	15,000	98
	Letcher	10,900	10,700	98
	Magoffin	4,900	4,800	98
	Owsley	1,800	1,700	94
	Perry	12,000	11,700	98
	Pike	29,900	29,400	98
	Whitley	13,400	13,200	99
	LOUISIANA			
	Assumption	6,900	6,800	99
	St Mary	20,900	20,700	99
	Tensas	3,000	2,900	97
	MISSISSIPPI			
	Coahoma	12,200	12,000	98
	Leflore	13,700	13,500	98
	Sharkey	2,300	2,300	98
	Washington	23,700	23,200	98
	MONTANA			
	Fallon	1,400	1,300	93
	Granite	1,100	1,100	100
	Mineral	1,700	1,700	100
	Wheatland	900	900	100
	NORTH CAROLINA			
	Avery	5,400	5,300	98
	Clay	2,900	2,800	96
	NORTH DAKOTA			
	Bowman	1,600	1,600	100
	Mercer	5,300	5,200	98
	NEW MEXICO			
	Curry	16,100	15,700	98
	Guadalupe	1,500	1,400	93
	Hidalgo	2,100	2,000	95
	OKLAHOMA			
	Cimarron	1,600	1,600	100
	Comanche	38,500	38,200	99
	Harper	1,800	1,800	100
	Texas	6,600	6,500	98
	Woods	4,100	4,000	98
	OREGON			
	Grant	3,300	2,900	88
	Harney	2,900	2,700	93
	Morrow	3,000	2,800	93
	PENNSYLVANIA			
	Forest	1,900	1,900	100
	Mifflin	18,100	17,500	97
	Potter	7,000	6,800	97
	SOUTH DAKOTA			
	Stanley	1,000	1,000	100
	TENNESSEE			
	Lake	2,600	2,600	100
	Sequatchie	3,400	3,400	100
	TEXAS			
	Brewster	2,900	2,800	97
	Childress	2,600	2,600	100
	Collingsworth	1,700	1,700	97
	Cottle	1,100	1,100	100

WTBS—(Continued) (Arbitron Data Continued)

Net Weekly Circulation	State County	Total Households	TV Households Households	%
50% & Over	Crockett	1,600	1,600	100
	Gray	10,200	10,100	99
	Hansford	2,500	2,500	100
	Howard	13,200	13,100	99
	Jeff Davis	600	600	100
	Presidio	1,800	1,700	94
	Reagan	1,500	1,500	100
	Reeves	4,800	4,700	98
	Scurry	7,100	7,000	99
	Sutton	1,800	1,700	94
	Terrell	600	600	100
	Tom Green	36,400	36,000	99
	Val Verde	12,700	12,300	97
	Yoakum	3,500	3,500	100
Zapata	2,700	2,600	96	
UTAH				
Grand	2,900	2,700	93	
VIRGINIA				
Buchanan	12,300	12,000	98	
Dickenson	7,000	6,900	99	
Tazewell	17,600	17,400	99	
Wise	17,300	17,000	98	
WASHINGTON				
Columbia	1,600	1,500	94	
WEST VIRGINIA				
Boone	11,000	10,900	99	
Logan	17,500	17,300	99	
Mineral	10,300	10,200	99	
Mingo	12,700	12,500	98	
Raleigh	32,400	32,000	99	
Wyoming	12,000	11,800	98	
WYOMING				
Big Horn	4,500	4,300	96	
Carbon	6,900	6,600	96	
Sweetwater	16,300	15,700	96	
Uinta	7,600	7,300	97	
ALABAMA				
Barbour	9,200	9,000	98	
Calhoun	44,800	44,500	99	
Chambers	14,500	14,300	99	
Clarke	9,400	9,200	98	
Cleburne	5,100	5,000	98	
Coffee	14,900	14,700	99	
Colbert	21,000	20,800	99	
Covington	14,500	14,300	99	
Dale	16,500	16,300	99	
Dallas	18,600	18,300	98	
De Kalb	21,300	21,000	99	
Etowah	39,500	39,200	99	
Fayette	7,200	7,100	99	
Houston	31,300	31,000	99	
Jefferson	264,600	263,000	99	
Lauderdale	32,300	31,800	99	
Lee	32,300	31,900	99	
Madison	88,900	87,900	99	
Marengo	8,600	8,400	98	
Marion	12,300	12,200	99	
Mobile	139,300	138,400	99	
Monroe	7,900	7,700	97	
Montgomery	81,400	80,600	99	
Morgan	37,700	37,300	99	
Perry	5,000	4,900	98	
Pickens	7,200	7,100	98	
Pike	10,400	10,200	98	
Randolph	7,400	7,300	99	
Russell	18,200	17,900	99	
Talladega	26,900	26,600	99	
Tallapoosa	14,900	14,700	99	
Between 25-49%				

Georgia

WTBS—(Continued) (Arbitron Data Continued)

Net Weekly Circulation	State County	Total Households	TV Households Households %	%
Between 25-49%	ALABAMA			
	Tuscaloosa	53,500	52,900	99
	ARKANSAS			
	Arkansas	8,600	8,500	99
	Ashley	9,400	9,200	98
	Baxter	13,800	13,500	98
	Benton	36,100	35,400	98
	Boone	11,600	11,400	98
	Bradley	5,200	5,100	98
	Clay	7,800	7,700	99
	Craighead	24,200	23,900	99
	Crittenden	16,800	16,500	98
	Cross	6,800	6,700	99
	Desha	6,600	6,500	98
	Drew	6,500	6,300	97
	Garland	32,300	31,800	98
	Greene	12,400	12,200	98
	Howard	5,200	5,100	98
	Independence	12,100	11,900	98
	Jefferson	30,800	30,300	99
	Little River	5,100	5,000	98
	Miller	14,300	14,100	99
	Mississippi	19,600	19,300	98
	Ouachita	12,800	12,500	98
	Pike	4,200	4,100	98
	Pope	16,700	16,400	98
	Pulaski	135,800	134,600	99
	Randolph	6,600	6,400	97
	Sebastian	40,000	39,600	99
	Union	18,600	18,300	98
	Washington	41,100	40,300	98
	Woodruff	3,800	3,700	97
ARIZONA				
Apache North	12,000	10,800	90	
Apache South	3,800	3,400	89	
Cochise	36,700	35,400	96	
Gila	15,100	14,500	96	
Graham	7,600	7,200	95	
Greenlee	3,400	3,300	97	
Navajo	22,500	20,700	92	
Santa Cruz	8,500	8,300	97	
CALIFORNIA				
Del Norte	7,600	7,100	93	
El Dorado East	12,900	12,400	96	
Humboldt	46,200	44,300	96	
Inyo	7,800	7,000	90	
Kern East	29,500	28,500	96	
Lassen	8,300	7,800	94	
Plumas	8,300	7,800	94	
Riverside East	8,200	7,900	96	
Sierra	1,500	1,400	93	
Siskiyou	17,500	16,300	93	
COLORADO				
Adams	106,200	105,500	99	
Bent	2,100	2,000	95	
Boulder	87,200	85,100	98	
Cheyenne	1,000	900	90	
Delta	9,400	9,000	96	
Douglas	13,400	13,300	99	
Fremont	12,400	12,000	97	
Garfield	10,500	10,100	96	
Huerfano	2,800	2,700	96	
Kiowa	700	700	100	
Lake	2,600	2,500	96	
Las Animas	5,600	5,300	95	
Lincoln	1,800	1,700	94	
Mesa	34,100	33,300	98	
Moffat	5,400	5,100	94	
Park	2,900	2,800	96	

WTBS—(Continued) (Arbitron Data Continued)

Net Weekly Circulation	State County	Total Households	TV Households Households %	%
Between 25-49%	DELAWARE			
	New Castle	151,500	150,800	100
	FLORIDA			
	Alachua	70,100	68,800	98
	Bay	49,000	48,500	99
	Brevard	153,600	152,200	99
	Charlotte	41,000	40,400	99
	Citrus	38,000	37,300	98
	Collier	54,700	53,600	98
	Columbia	15,400	15,100	98
	Duval	259,500	257,500	99
	Escambia	105,400	104,600	99
	Glades	2,800	2,700	96
	Gulf	4,000	3,900	97
	Hamilton	3,300	3,200	97
	Hendry	8,100	7,900	98
	Highlands	26,800	26,400	99
	Indian River	35,400	34,800	98
	Lake	58,600	58,000	99
	Lee	126,100	124,700	99
	Leon	69,200	68,200	99
	Manatee	80,400	79,700	99
	Marion	71,500	70,200	98
	Martin	38,500	38,000	99
	Monroe	33,600	32,800	98
	Nassau	15,400	15,300	99
	Okaloosa	55,200	54,700	99
	Okeechobee	10,500	10,400	99
	Orange	233,900	232,000	99
	Osceola	35,500	35,100	99
	Palm Beach	347,100	343,100	99
	St Johns	30,400	30,100	99
St Lucie	50,700	50,100	99	
Santa Rosa	25,000	24,800	99	
Sarasota	119,100	118,000	99	
Seminole	95,400	94,500	99	
Taylor	6,900	6,700	97	
Volusia	144,900	143,500	99	
GEORGIA				
Atkinson	2,100	2,000	95	
Ben Hill	6,500	6,400	98	
Bibb	57,600	57,000	99	
Bleckley	3,700	3,600	97	
Brantley	3,800	3,700	97	
Bryan	4,700	4,600	98	
Bulloch	12,500	12,300	98	
Camden	6,100	6,000	98	
Catoosa	14,600	14,500	99	
Chatham	80,400	79,600	99	
Chattooga	7,900	7,800	99	
Clarke	30,400	30,000	99	
Clinch	2,300	2,300	99	
Coffee	10,500	10,300	98	
Colquitt	13,400	13,200	99	
Columbia	20,800	20,600	99	
Cook	5,000	4,900	98	
Crawford	2,600	2,500	96	
Crisp	7,300	7,200	98	
Decatur	9,200	9,100	98	
Dougherty	35,100	34,700	99	
Early	4,700	4,600	98	
Echols	800	800	100	
Effingham	8,100	8,000	99	
Evans	3,000	3,000	100	

WTBS—(Continued)
(Arbitron Data Continued)

Net Weekly Circulation	State County	Total Households	TV Households Households	%
Between 25-49%	GEORGIA			
	Fayette	17,500	17,300	99
	Gilmer	4,600	4,500	98
	Gordon	12,300	12,200	99
	Greene	4,100	4,000	98
	Habersham	9,900	9,700	98
	Heard	2,500	2,500	100
	Houston	30,800	30,500	99
	Jasper	3,000	2,900	97
	Jefferson	6,700	6,600	98
	Jenkins	2,900	2,900	98
	Johnson	3,200	3,200	98
	Jones	7,000	6,900	99
	Laurens	14,000	13,700	98
	Lee	5,200	5,100	98
	Lowndes	26,100	25,700	98
	Mc Duffie	7,600	7,500	99
	Madison	7,600	7,500	99
	Monroe	5,800	5,700	98
	Muscogee	66,400	65,800	99
	Oconee	5,600	5,600	100
	Oglethorpe	3,600	3,500	97
	Peach	7,600	7,500	99
	Pulaski	3,200	3,100	97
	Putnam	4,500	4,400	98
	Randolph	3,300	3,200	97
	Richmond	68,800	68,100	99
	Schley	1,100	1,100	100
	Sumter	10,400	10,100	98
	Taliaferro	900	900	100
	Telfair	4,000	3,900	98
	Thomas	13,400	13,200	99
	Tift	12,100	11,900	98
	Toombs	9,200	9,000	98
	Troup	20,200	19,900	99
	Turner	3,200	3,100	97
	Upson	9,800	9,700	99
	Walker	20,500	20,300	99
	Washington	6,600	6,400	97
	Wayne	7,400	7,300	99
	Whitfield	25,700	25,500	99
	Wilkes	4,000	3,900	98
	IOWA			
	Adams	2,100	2,100	100
	Allamakee	5,400	5,300	98
	Buena Vista	7,900	7,800	99
	Carroll	8,300	8,200	99
	Cass	6,800	6,700	99
	Cerro Gordo	20,100	19,900	99
	Clarke	3,500	3,500	100
	Clay	7,700	7,600	99
	Clinton	20,700	20,600	100
	Crawford	6,800	6,700	99
	Des Moines	18,100	17,900	99
	Dubuque	31,200	30,800	99
	Emmet	4,900	4,800	98
	Fayette	9,200	9,100	99
	Greene	4,600	4,600	100
	Hancock	5,600	5,500	98
	Henry	7,200	7,100	99
	Jackson	8,300	8,200	99
	Jasper	14,200	14,100	99
	Johnson	33,600	33,100	98
	Kossuth	7,900	7,800	99
	Linn	66,800	66,300	99
	Lyon	4,500	4,400	98
	Marshall	16,000	15,900	99
	Mitchell	4,500	4,500	100
	Muscatine	15,500	15,400	99

WTBS—(Continued)
(Arbitron Data Continued)

Net Weekly Circulation	State County	Total Households	TV Households Households	%
Between 25-49%	IDAHO			
	Page	7,500	7,400	99
	Palo Alto	4,600	4,500	98
	Pottawattamie	33,400	33,100	99
	Sac	5,300	5,200	98
	Wapello	15,700	15,500	99
	Webster	17,000	16,800	99
	Winnebago	5,300	5,200	98
	Woodbury	38,200	37,900	99
	Wright	6,300	6,200	98
	IDAHO			
	Bannock	24,600	24,100	98
	Bear Lake	2,500	2,400	96
	Benewah	3,200	3,100	97
	Bonneville	23,700	23,400	99
	Butte	1,000	1,000	100
	Clearwater	3,500	3,400	97
	Custer	2,100	2,000	95
	Elmore	7,000	6,900	99
	Fremont	3,700	3,600	97
	Gooding	4,500	4,400	98
	Idaho	5,400	5,200	96
	Kootenai	26,600	26,200	98
	Lemhi	2,700	2,500	93
	Lewis	1,400	1,400	100
	Nez Perce	12,900	12,600	98
	Power	2,700	2,600	96
	Shoshone	6,200	6,100	98
	Teton	1,000	1,000	100
	Twin Falls	19,900	19,600	98
	ILLINOIS			
	Bureau	14,600	14,300	98
	Carroll	7,000	6,900	99
	Cass	5,500	5,400	98
	Champaign	62,100	60,900	98
	Christian	14,300	14,000	98
	Coles	19,700	19,300	98
	Crawford	8,300	8,100	98
	Douglas	7,600	7,500	99
	Johnson	4,000	3,900	97
	Kankakee	37,000	36,400	98
	Knox	22,800	22,500	99
	La Salle	43,100	42,200	98
	Lee	12,900	12,700	98
	Livingston	15,000	14,600	97
	Logan	10,900	10,700	98
	Mc Lean	46,100	45,100	98
	Macon	48,900	48,100	98
	Mercer	7,200	7,100	99
	Montgomery	12,400	12,100	98
	Moultrie	5,500	5,300	96
	Peoria	74,300	73,100	98
	Piatt	6,500	6,400	98
	Rock Island	62,300	61,700	99
	Sangamon	74,800	73,100	98
	Tazewell	48,400	47,700	99
	White	7,500	7,200	96
	INDIANA			
	Bartholomew	24,400	24,000	98
	Benton	3,500	3,400	97
	Carroll	7,100	7,000	99
	Cass	14,800	14,500	98
	Clay	9,500	9,400	99
	Delaware	43,700	43,100	99
	Fayette	9,900	9,700	98
	Grant	27,700	27,200	98
	Howard	32,300	31,800	99
	Madison	48,800	48,200	99
	Monroe	36,600	35,600	97
	Perry	6,700	6,500	97

WTBS—(Continued)
(Arbitron Data Continued)

Net Weekly Circulation	State County	Total Households	TV Households Households %	%
Between 25-49%	INDIANA			
	Randolph	10,800	10,600	98
	Sullivan	8,200	8,000	98
	Tippecanoe	43,200	42,200	98
	Vanderburgh	66,600	65,200	98
	Vermillion	7,200	7,100	99
	Vigo	39,900	39,200	98
	KANSAS			
	Allen	6,300	6,200	98
	Anderson	3,300	3,200	97
	Barber	2,900	2,800	97
	Barton	12,800	12,700	99
	Chautauqua	2,300	2,300	100
	Cheyenne	1,500	1,500	100
	Clark	1,000	1,000	100
	Cowley	14,600	14,400	99
	Dickinson	8,000	7,900	99
	Douglas	26,200	25,800	98
	Edwards	1,700	1,700	100
	Elk	1,600	1,600	100
	Ellis	10,600	10,500	99
Ellsworth	2,900	2,800	97	
Finney	10,800	10,700	99	
Ford	10,100	10,000	99	
Gove	1,400	1,400	100	
Grant	2,600	2,600	100	
Gray	1,900	1,900	100	
Greenwood	3,500	3,400	97	
Hamilton	1,100	1,100	100	
Haskell	1,400	1,400	100	
Hodgeman	900	900	100	
Kearny	1,200	1,200	100	
Kiowa	1,500	1,500	100	
Lincoln	1,600	1,600	100	
Logan	1,400	1,400	100	
Lyon	13,900	13,600	98	
Mc Pherson	10,500	10,300	98	
Meade	1,800	1,800	100	
Miami	8,500	8,400	99	
Mitchell	3,400	3,300	97	
Morris	2,600	2,500	96	
Morton	1,200	1,200	100	
Neosho	7,100	7,000	99	
Norton	2,700	2,700	100	
Ottawa	2,300	2,200	96	
Phillips	2,900	2,800	96	
Pottawatomie	6,000	5,900	98	
Rawlins	1,500	1,500	100	
Reno	26,100	25,800	99	
Rice	4,700	4,700	100	
Riley	20,600	20,200	98	
Rooks	2,600	2,600	100	
Rush	1,700	1,700	100	
Saline	20,100	19,900	99	
Scott	2,200	2,200	100	
Sedgwick	153,600	152,300	99	
Seward	6,900	6,800	99	
Shawnee	63,900	63,300	99	
Sherman	2,900	2,900	100	
Smith	2,300	2,300	100	
Stanton	800	800	100	
Trego	1,800	1,800	100	
Wallace	700	700	100	
Washington	3,100	3,000	97	
Wichita	1,000	1,000	100	
Wilson	4,900	4,800	98	
KENTUCKY				
Anderson	5,000	5,000	100	
Barren	12,900	12,800	99	

WTBS—(Continued)
(Arbitron Data Continued)

Net Weekly Circulation	State County	Total Households	TV Households Households %	%
Between 25-49%	Bourbon	7,200	7,100	99
	Boyd	20,500	20,400	100
	Caldwell	4,900	4,800	98
	Calloway	12,100	12,000	99
	Christian	20,500	20,300	99
	Clark	11,000	10,900	99
	Daviess	32,800	32,600	99
	Fayette	84,300	83,700	99
	Franklin	17,400	17,200	99
	Greenup	13,500	13,400	99
	Hardin	27,700	27,500	99
	Harrison	5,600	5,500	99
	Hickman	2,000	2,000	100
	Hopkins	18,000	17,800	99
	Jefferson	259,200	258,000	100
	Jessamine	10,400	10,300	99
	Kenton	51,100	51,000	100
	Knox	10,900	10,700	98
	Lawrence	5,300	5,300	99
	Leslie	5,000	4,800	97
	Logan	10,000	9,900	99
	Mc Cracken	24,300	24,100	99
	Madison	18,800	18,500	98
	Marshall	10,500	10,400	99
	Martin	4,600	4,500	98
	Mercer	7,400	7,300	99
	Montgomery	7,800	7,700	98
	Morgan	4,300	4,200	98
	Muhlenberg	11,700	11,600	99
	Powell	4,000	3,900	98
	Pulaski	18,700	18,300	98
	Rowan	6,400	6,300	98
	Simpson	5,500	5,500	99
	Union	5,700	5,700	99
	Warren	30,800	30,600	99
	Wayne	6,600	6,400	97
	Webster	5,600	5,500	98
	LOUISIANA			
	Acadia	20,400	20,100	99
	Allen	7,600	7,500	99
	Ascension	19,900	19,500	98
Avoyelles	15,100	14,800	98	
Beauregard	11,400	11,200	98	
Bossier	32,700	32,400	99	
Caddo	104,500	103,500	99	
Calcasieu	62,100	61,600	99	
Concordia	8,300	8,100	98	
East Baton Rouge	143,200	141,900	99	
East Carroll	3,700	3,600	97	
Evangeline	12,400	12,100	98	
Iberia	22,600	22,300	99	
Iberville	10,500	10,300	98	
Jackson	6,900	6,800	99	
Jefferson	175,400	174,400	99	
Jefferson Davis	11,100	10,900	98	
Lafayette	62,600	62,000	99	
Lafourche	29,300	29,000	99	
Lincoln	14,200	14,000	99	
Livingston	25,100	24,700	98	
Madison	5,800	5,600	97	
Morehouse	13,100	12,900	98	
Natchitoches	14,400	14,000	97	
Ouachita	51,700	51,200	99	
Pointe Coupee	8,400	8,200	98	
Rapides	49,800	49,300	99	
Sabine	10,700	10,400	97	
St Charles	14,800	14,700	99	
St James	6,800	6,700	99	
St John The Baptist	13,400	13,200	99	

WTBS—(Continued)
(Arbitron Data Continued)

Net Weekly Circulation	State County	Total Households	TV Households Households	%
Between 25-49%	LOUISIANA			
	St Landry	30,400	29,700	98
	St Martin	15,100	14,900	99
	Terrebonne	33,500	33,100	99
	Vermilion	18,900	18,700	99
	Vernon	18,400	18,000	98
	Webster	17,200	16,900	98
	West Baton Rouge	6,700	6,600	99
	MASSACHUSETTS			
	Nantucket	2,700	2,600	96
	MARYLAND			
	Allegany	29,000	28,700	99
	Worcester	14,900	14,600	98
	MAINE			
	Aroostook	29,900	29,200	98
	MICHIGAN			
	Alger	3,200	3,100	97
	Baraga	3,000	2,900	97
	Bay	41,400	41,000	99
	Delta	13,900	13,600	98
	Dickinson	10,700	10,500	99
	Gogebic	7,400	7,200	97
	Grand Traverse	22,800	22,300	98
	Houghton	13,500	13,100	97
	Ingham	101,000	99,600	99
	Iron	5,700	5,600	98
	Kent	178,700	176,000	98
	Keweenaw	700	700	100
	Mackinac	3,800	3,700	97
	Manistee	9,500	9,300	98
	Marquette	25,200	24,900	99
	Muskegon	57,300	56,500	99
	Ontonagon	3,500	3,400	97
	Otsego	5,900	5,800	98
	Roscommon	8,400	8,300	99
	St Joseph	22,200	21,900	99
	MINNESOTA			
	Big Stone	2,900	2,900	100
	Brown	10,200	10,000	98
	Grant	2,700	2,700	100
	Koochiching	6,000	5,800	97
	Lake	4,300	4,300	100
	Lyon	9,000	8,800	98
	Mc Leod	11,400	11,300	99
	Martin	9,700	9,600	99
	Nicollet	10,100	10,000	99
	Olmsted	37,000	36,700	99
	Pennington	5,700	5,600	98
	Traverse	1,800	1,800	100
	Wabasha	7,500	7,400	99
	Winona	16,200	15,900	98
	MISSOURI			
	Adair	9,200	9,100	99
	Atchison	3,200	3,200	100
	Buchanan	32,500	32,100	99
	Carter	2,100	2,000	95
	Cole	22,500	22,300	99
	Dunklin	13,200	12,900	98
	Greene	78,100	77,300	99
	Holt	2,700	2,600	96
	Iron	3,900	3,800	97
	Jasper	35,100	34,600	99
	Linn	6,200	6,100	98
	Macon	6,400	6,300	98
	Marion	10,700	10,600	99
	Mercer	1,700	1,700	100
	New Madrid	7,800	7,600	97
	Pemiscot	8,500	8,300	98
	Phelps	12,100	11,800	98

WTBS—(Continued)
(Arbitron Data Continued)

Net Weekly Circulation	State County	Total Households	TV Households Households	%	
Between 25-49%	Pulaski	11,600	11,400	98	
	Randolph	9,800	9,700	99	
	Ripley	5,200	4,900	94	
	Saline	9,400	9,300	99	
	Scotland	2,100	2,100	100	
	Scott	14,800	14,600	99	
	Stoddard	11,200	11,000	98	
	Wayne	4,900	4,800	98	
		MISSISSIPPI			
		Adams	13,900	13,700	98
		Alcorn	13,300	13,100	98
	Attala	7,200	7,000	98	
	Benton	2,700	2,700	98	
	Bolivar	14,400	14,000	98	
	Carroll	3,500	3,400	97	
	Chickasaw	6,300	6,200	98	
	Forrest	26,100	25,900	99	
	Grenada	7,200	7,000	98	
	Harrison	62,800	62,300	99	
	Hinds	97,900	97,200	99	
	Humphreys	4,500	4,400	98	
	Itawamba	7,900	7,800	99	
	Jackson	44,500	44,200	99	
	Jones	23,200	23,000	99	
	Lamar	9,800	9,700	98	
	Lauderdale	29,900	29,700	99	
	Lee	24,500	24,200	99	
	Lowndes	21,800	21,600	99	
	Madison	17,400	17,100	98	
	Monroe	12,900	12,800	99	
	Montgomery	4,500	4,400	98	
	Noxubee	4,100	4,000	98	
	Prentiss	9,300	9,200	99	
	Rankin	28,700	28,400	99	
	Sunflower	10,800	10,500	97	
	Tallahatchie	5,400	5,300	97	
	Tippah	7,200	7,100	99	
	Union	9,000	8,900	99	
	Warren	19,200	19,000	99	
	Winston	6,900	6,800	99	
	Yazoo	9,400	9,300	98	
	MONTANA				
	Beaverhead	3,200	3,000	94	
	Big Horn	3,600	3,400	94	
	Broadwater	1,600	1,500	94	
	Carbon	3,800	3,700	97	
	Cascade	30,900	30,400	98	
	Custer	5,500	5,200	95	
	Dawson	4,700	4,500	96	
	Deer Lodge	4,200	4,100	98	
	Fergus	5,100	4,900	96	
	Flathead	23,600	22,900	97	
	Garfield	600	500	83	
	Glacier	3,800	3,600	95	
	Hill	6,900	6,700	97	
	Jefferson	3,100	3,000	97	
	Lewis + Clark	19,600	19,000	97	
	Lincoln	6,700	6,400	96	
	Missoula	32,000	31,000	97	
	Park	5,800	5,600	97	
	Powder River	900	800	89	
	Powell	2,400	2,300	96	
	Roosevelt	3,800	3,700	97	
	Rosebud	4,400	4,100	93	
	Sheridan	2,100	2,000	95	
	Silver Bow	14,300	14,000	98	
	Toole	2,300	2,200	96	
	Treasure	400	400	100	
	Yellowstone	48,000	47,200	98	

WTBS—(Continued)
(Arbltron Data Continued)

Net Weekly Circulation	State County	Total Households	TV Households Households	%
Between 25-49%	NORTH CAROLINA			
	Ashe	9,300	9,100	98
	Buncombe	69,000	68,200	99
	Burke	29,100	28,800	99
	Cabarrus	35,500	35,300	99
	Carteret	20,600	20,400	99
	Catawba	44,100	43,800	99
	Chowan	5,300	5,200	98
	Craven	30,000	29,700	99
	Cumberland	86,500	85,500	99
	Dare	8,300	8,100	98
	Durham	66,000	65,300	99
	Forsyth	105,300	104,400	99
	Gaston	63,900	63,300	99
	Granville	12,600	12,400	98
	Guilford	128,200	127,300	99
	Halifax	19,700	19,300	98
	Haywood	19,400	19,100	98
	Lenoir	22,400	22,100	99
	Mecklenburg	180,400	179,100	99
	Nash	27,400	27,000	99
	New Hanover	45,800	45,300	99
	Onslow	37,900	37,600	99
	Pasquotank	11,200	11,000	99
	Pitt	38,100	37,600	99
	Richmond	17,800	17,600	99
	Scotland	11,900	11,700	98
	Stokes	13,500	13,300	99
	Transylvania	10,100	10,000	99
	Vance	14,100	13,900	99
	Washington	5,200	5,100	98
	Watauga	12,800	12,600	98
	Wayne	36,100	35,600	99
	NORTH DAKOTA			
Adams	1,300	1,300	100	
Bottineau	3,200	3,200	98	
Burke	1,400	1,400	100	
Burleigh	23,500	23,300	99	
Dickey	2,500	2,500	98	
Emmons	2,000	2,000	100	
Foster	1,600	1,600	100	
Grand Forks	24,200	24,000	99	
Mc Lean	4,600	4,500	98	
Morton	9,900	9,800	99	
Nelson	2,000	2,000	100	
Ramsey	5,000	4,900	98	
Renville	1,300	1,300	100	
Rolette	3,700	3,600	97	
Sargent	2,000	2,000	100	
Stutsman	9,200	9,100	99	
Towner	1,600	1,600	100	
Walsh	5,700	5,600	98	
Ward	21,700	21,500	99	
Wells	2,700	2,700	100	
Williams	10,300	10,200	99	
NEBRASKA				
Antelope	3,200	3,100	97	
Box Butte	5,600	5,500	98	
Buffalo	13,900	13,800	99	
Cedar	4,000	4,000	100	
Cheyenne	4,200	4,100	98	
Custer	5,100	5,000	98	
Dawes	3,500	3,400	97	
Dawson	8,600	8,500	99	
Deuel	1,000	1,000	100	
Dodge	14,000	13,900	99	
Frontier	1,400	1,400	100	
Gage	9,000	8,900	99	
Greeley	1,200	1,200	100	

WTBS—(Continued)
(Arbltron Data Continued)

Net Weekly Circulation	State County	Total Households	TV Households Households	%	
Between 25-49%	HALL COUNTY				
	Hall	18,900	18,700	99	
	Hamilton	3,400	3,400	100	
	Hitchcock	1,500	1,500	100	
	Holt	5,100	4,900	96	
	Keith	3,700	3,700	100	
	Knox	4,000	3,900	98	
	Lancaster	82,200	81,500	99	
	Lincoln	12,900	12,700	98	
	Loup	300	300	100	
	Madison	12,900	12,700	98	
	Nuckolls	2,600	2,600	100	
	Perkins	1,500	1,500	100	
	Phelps	3,700	3,700	100	
	Richardson	4,300	4,200	98	
	Rock	900	900	100	
	Saline	5,000	4,900	98	
	Sarpy	32,200	32,100	100	
	Seward	5,900	5,800	98	
	Sheridan	2,900	2,900	100	
	Stanton	2,400	2,400	100	
	Thayer	2,800	2,800	100	
	Valley	2,300	2,200	96	
	Webster	2,000	2,000	100	
	York	5,800	5,700	98	
	NEW HAMPSHIRE				
	Sullivan	15,100	14,600	97	
	NEW MEXICO				
	Chaves	21,600	21,200	98	
	Colfax	5,300	5,000	94	
	De Baca	1,100	1,100	100	
	Eddy	19,400	19,000	98	
	Grant	9,300	8,800	95	
	Lea North	20,900	20,400	97	
	Lea South	2,400	2,400	100	
	Luna	6,500	6,300	97	
	Mc Kinley	20,800	19,300	93	
	Otero	17,600	17,200	98	
	Quay	4,600	4,400	96	
	Roosevelt	6,200	6,000	97	
	San Juan	32,900	31,100	95	
	Union	1,900	1,800	95	
	NEVADA				
Elko	9,400	8,800	94		
Lander	1,900	1,800	95		
Mineral	2,600	2,500	96		
Nye North	2,900	2,700	93		
Pershing	1,500	1,500	100		
Carson City	15,700	15,300	97		
NEW YORK					
Broome	80,600	79,500	99		
Chemung	34,200	33,500	98		
Climton	26,900	26,600	99		
Delaware	17,700	17,100	97		
Franklin	16,000	15,600	97		
Greene	16,800	16,500	98		
Jefferson	33,600	33,100	99		
Madison	22,400	22,100	99		
Niagara	80,200	79,300	99		
Oneida East	57,100	56,300	99		
Onondaga	172,900	170,800	99		
Otsego	21,800	21,200	97		
St Lawrence	38,200	37,500	98		
Warren	20,900	20,500	98		
OHIO					
Allen	41,100	40,400	98		
Ashtabula	37,500	37,000	99		
Athens	19,800	19,200	97		
Belmont	31,100	30,600	99		
Butler	99,100	98,000	99		

WTBS—(Continued)
(Arbitron Data Continued)

Net Weekly Circulation	State County	Total Households	TV Households Households %
Between 25-49%	OHIO		
	Coshocton	14,100	13,700 97
	Crawford	18,600	18,300 98
	Fairfield	35,100	34,700 99
	Fayette	10,200	10,000 98
	Franklin	363,900	359,800 99
	Gallia	11,100	10,800 97
	Greene	46,000	45,500 99
	Guemsey	15,300	14,900 97
	Hancock	25,000	24,700 99
	Hocking	9,900	9,700 98
	Huron	20,400	20,100 99
	Jackson	11,200	10,900 97
	Jefferson	32,000	31,600 99
	Lawrence	23,500	23,100 98
	Licking	47,300	46,800 99
	Lorain	96,500	95,500 99
	Mahoning	104,200	103,200 99
	Marion	23,900	23,600 99
	Meigs	9,100	8,900 98
	Miami	34,100	33,700 99
	Montgomery	223,900	221,800 99
	Muskingum	31,900	31,300 98
	Noble	4,400	4,200 95
	Perry	11,700	11,500 98
	Pike	9,100	8,800 97
	Richland	48,800	48,100 99
	Sandusky	23,700	23,500 99
	Scioto	30,500	29,900 98
	Shelby	15,300	15,100 99
	Trumbull	87,600	86,700 99
	Tuscarawas	33,300	32,600 98
	Washington	24,000	23,300 97
	Wood	38,900	38,500 99
	OKLAHOMA		
Atoka	4,900	4,800 99	
Beaver	3,100	3,100 100	
Beckham	9,000	8,800 98	
Blaine	5,300	5,200 98	
Carter	18,200	18,000 99	
Choctaw	6,100	5,900 97	
Custer	12,400	12,200 99	
Dewey	2,200	2,200 100	
Ellis	2,200	2,100 95	
Garfield	25,400	25,200 99	
Garvin	11,600	11,500 99	
Jackson	11,000	10,900 99	
Kay	20,700	20,500 99	
Latimer	3,800	3,700 97	
Le Flore	17,200	16,900 98	
Mc Curtain	13,000	12,700 98	
Murray	5,100	5,100 100	
Noble	4,900	4,900 100	
Ottawa	13,100	13,000 99	
Pittsburg	17,200	16,900 99	
Seminole	11,000	10,900 99	
Stephens	17,500	17,400 99	
Tillman	4,300	4,300 100	
Tulsa	210,400	208,900 99	
Washington	18,600	18,500 99	
Washita	5,400	5,400 99	
Woodward	8,200	8,000 98	
OREGON			
Baker	6,100	5,800 95	
Crook	5,300	5,000 94	
Curry	7,100	6,600 92	
Deschutes	26,900	25,400 94	
Douglas	35,500	33,800 95	
Hood River	6,300	5,900 94	

WTBS—(Continued)
(Arbitron Data Continued)

Net Weekly Circulation	State County	Total Households	TV Households Households %
Between 25-49%	Klamath	22,100	21,300 96
	Lake	3,000	2,800 93
	Lane	104,900	101,100 96
	Lincoln	15,800	14,600 92
	Polk	17,400	16,800 97
	Tillamook	8,600	8,000 93
	Umatilla	22,100	20,700 94
	Union	8,700	8,100 93
	Wasco	8,300	7,800 94
	Wheeler	700	700 100
	PENNSYLVANIA		
	Allegheny	547,800	540,800 99
	Beaver	71,500	70,700 99
	Cambria	63,600	62,800 99
	Cameron	2,700	2,700 100
	Centre	39,700	38,700 97
	Clearfield	30,900	30,400 98
	Clinton	14,400	14,100 98
	Elk	13,900	13,600 98
	Fayette	60,100	58,800 98
	Huntingdon	15,400	15,000 97
	Lawrence	38,300	37,700 98
	Luzerne	129,000	127,300 99
	Mc Kean	18,300	17,900 98
	Montour	6,100	5,900 97
	Pike	9,500	9,200 97
	Somerset	30,900	30,200 98
	Tioga	15,000	14,500 97
Union	11,200	10,700 96	
Venango	23,800	23,100 97	
Warren	17,700	17,200 97	
Westmoreland	144,800	143,100 99	
SOUTH CAROLINA			
Aiken	46,200	45,800 99	
Beaufort	30,200	29,700 99	
Berkeley	44,300	43,500 98	
Charleston	101,200	100,100 99	
Darlington	23,300	23,000 98	
Dorchester	27,600	27,200 99	
Florence	42,800	42,200 99	
Georgetown	17,100	16,700 98	
Greenville	120,900	119,900 99	
Greenwood	23,400	23,100 99	
Horry	52,000	51,100 98	
Lexington	64,400	63,500 99	
Marlboro	10,700	10,500 98	
Newberry	12,500	12,300 98	
Orangeburg	31,300	30,500 98	
Richland	100,200	99,000 99	
Sumter	32,800	32,200 98	
SOUTH DAKOTA			
Beadle	7,400	7,300 99	
Bennett	1,000	1,000 100	
Brown	14,300	14,200 99	
Butte	3,400	3,300 97	
Charles Mix	3,400	3,300 97	
Codington	8,800	8,700 99	
Davison	6,700	6,600 98	
Dewey	1,500	1,400 93	
Edmunds	1,800	1,800 100	
Fall River	3,400	3,300 97	
Faulk	1,200	1,200 100	
Grant	3,200	3,100 97	
Haakon	1,000	1,000 100	
Hughes	6,200	6,100 98	
Hyde	800	800 100	
Lawrence	8,000	7,900 99	
Meade	8,100	8,000 99	
Spink	3,400	3,400 100	

WTBS—(Continued)
(Arbitron Data Continued)

Net Weekly Circulation	State County	Total Households	TV Households Households %
Between 25-49%	SOUTH DAKOTA		
	Sully	800	800 100
	Tripp	2,800	2,800 100
	Walworth	2,800	2,700 96
	TENNESSEE		
	Anderson	27,400	27,200 99
	Bledsoe	3,500	3,400 99
	Blount	32,700	32,400 99
	Bradley	27,100	26,900 99
	Campbell	13,700	13,500 99
	Carroll	10,900	10,800 99
	Carter	20,000	19,800 99
	Claiborne	9,800	9,600 98
	Cocke	11,400	11,200 99
	Coffee	15,900	15,800 99
	De Kalb	5,800	5,700 98
	Dyer	13,400	13,300 99
	Franklin	12,200	12,100 99
	Gibson	19,000	18,800 99
	Hamblen	21,300	21,100 99
	Hamilton	111,800	111,200 99
	Hardin	8,700	8,500 98
	Houston	2,400	2,400 100
	Johnson	5,500	5,400 98
	Knox	132,600	131,700 99
	Lawrence	13,300	13,100 99
	Mcminn	16,300	16,100 99
	Madison	30,000	29,700 99
	Marion	9,500	9,400 99
	Maury	20,900	20,700 99
	Meigs	2,800	2,800 100
	Montgomery	32,500	32,300 99
	Morgan	5,600	5,500 98
	Obion	13,200	13,100 99
	Overton	6,700	6,600 98
	Pickett	1,600	1,600 100
	Putnam	19,200	19,000 99
	Roane	18,700	18,600 99
	Sevier	19,100	18,900 99
	Shelby	298,400	296,300 99
	Sullivan	58,100	57,700 99
	Unicoi	6,500	6,400 98
	Van Buren	1,500	1,500 100
	Warren	13,100	12,900 99
	Washington	35,200	34,900 99
	Weakley	12,500	12,300 99
	TEXAS		
	Andrews	5,400	5,300 98
	Angelina	25,100	24,800 99
	Bailey	2,700	2,700 100
	Bee	8,800	8,600 98
	Bell	62,100	61,600 99
	Bowie	30,800	30,400 99
	Briscoe	1,000	1,000 100
	Brown	14,100	13,800 98
	Burnet	10,500	10,400 99
	Caldwell	9,300	9,100 98
	Calhoun	7,500	7,400 99
	Cameron	74,300	73,300 99
	Camp	4,100	4,000 98
	Carson	2,400	2,400 100
	Castro	3,200	3,200 100
	Cochran	1,600	1,600 100
	Coke	1,300	1,300 100
	Coleman	4,300	4,200 99
	Concho	1,100	1,100 100
	Coryell	17,700	17,500 99
	Crane	1,700	1,700 100
	Crosby	2,800	2,800 100

WTBS—(Continued)
(Arbitron Data Continued)

Net Weekly Circulation	State County	Total Households	TV Households Households %
Between 25-49%	Culberson	1,000	1,000 100
	Dallam	2,600	2,600 100
	Dawson	5,400	5,300 98
	Deaf Smith	6,500	6,400 98
	De Witt	7,300	7,100 97
	Dimmit	3,400	3,300 97
	Donley	1,600	1,600 100
	Duval	4,300	4,200 98
	Ector	50,100	49,700 99
	Edwards	700	700 100
	Fannin	9,900	9,700 98
	Floyd	3,100	3,100 100
	Frio	4,500	4,400 98
	Gaines	4,900	4,900 100
	Garza	1,800	1,800 100
	Gillespie	6,500	6,300 97
	Grayson	38,100	37,700 99
	Hale	12,200	12,100 99
	Hall	2,000	1,900 97
	Hardeman	2,400	2,400 100
	Haskell	2,800	2,800 100
	Hemphill	2,100	2,100 100
	Hockley	8,400	8,400 100
	Houston	8,700	8,500 98
	Hutchinson	10,500	10,400 99
	Irion	600	600 100
	Jack	3,000	3,000 100
	Jefferson	94,300	93,700 99
	Jim Hogg	1,900	1,800 95
	Jim Wells	12,700	12,500 98
	Kerr	15,300	15,000 98
	Kimble	1,600	1,500 94
	King	200	200 100
	Kinney	900	900 100
	Kleberg	10,600	10,500 99
	Knox	1,900	1,900 100
	Lamar	17,200	16,700 97
	Lampasas	5,600	5,500 98
	La Salle	1,800	1,700 94
	Lipscomb	1,400	1,400 100
	Live Oak	3,600	3,500 97
	Llano	5,600	5,500 98
	Mc Culloch	3,600	3,500 97
	Mc Lennan	70,400	69,800 99
	Mason	1,600	1,500 94
	Matagorda	16,100	15,800 98
	Maverick	10,000	9,600 96
	Menard	900	900 100
	Midland	43,600	43,300 99
	Mitchell	3,300	3,300 100
	Moore	6,100	6,100 100
	Morris	5,400	5,300 98
	Nacogdoches	19,100	18,700 98
	Nolan	6,400	6,300 98
	Nueces	102,500	101,400 99
	Ochiltree	3,700	3,700 100
	Orange	29,700	29,400 99
	Palo Pinto	10,000	9,900 99
	Parmer	3,400	3,400 100
	Pecos	5,000	4,900 98
	Potter	41,400	41,100 99
	Randall	35,200	35,100 100
	Red River	6,300	6,100 97
	Roberts	400	400 100
	Runnels	4,800	4,700 98
	San Saba	2,400	2,400 100
	Schleicher	1,000	1,000 100
	Shelby	9,400	9,200 98
	Sherman	1,100	1,100 100

WTBS—(Continued)
(Arbitron Data Continued)

Net Weekly Circulation	State County	Total Households	TV Households Households	%	
Between 25-49%	TEXAS				
	Stephens	4,300	4,200	98	
	Sterling	400	400	100	
	Swisher	3,300	3,300	100	
	Taylor	45,400	45,100	99	
	Terry	5,200	5,100	98	
	Travis	231,700	229,300	99	
	Upton	1,800	1,800	100	
	Uvalde	7,900	7,700	97	
	Victoria	26,800	26,300	98	
	Ward	5,100	5,000	99	
	Webb	32,600	32,100	98	
	Wheeler	3,200	3,100	97	
	Wichita	46,300	46,100	99	
	Williamson	40,300	39,700	99	
	Winkler	3,400	3,400	100	
	Zavala	3,200	3,100	97	
		UTAH			
	Beaver	1,700	1,700	100	
	Cache	20,700	20,200	98	
San Juan	3,200	3,000	94		
Uintah	8,000	7,700	96		
	VIRGINIA				
Accomack	11,800	11,500	98		
Albemarle	40,200	39,500	98		
Alleghany	9,600	9,500	99		
Augusta	33,400	33,000	99		
Bath	2,000	2,000	100		
Botetourt	9,000	8,900	99		
Campbell	41,800	41,300	99		
Chesterfield	64,800	64,500	99		
Giles	6,200	6,100	98		
Greensville	5,000	4,900	98		
Henry	28,100	27,800	99		
Lee	9,600	9,400	98		
Montgomery	26,800	26,500	99		
Northampton	5,600	5,500	98		
Pittsylvania	40,700	40,200	99		
Prince George	15,500	15,400	99		
Pulaski	12,900	12,700	99		
Roanoke	78,500	77,800	99		
Russell	11,900	11,700	98		
Scott	8,900	8,700	98		
Smyth	11,800	11,700	99		
Southampton	7,900	7,800	98		
Washington	24,200	23,900	99		
Wythe	9,500	9,300	98		
York	16,700	16,500	99		
Hampton City	44,500	44,200	99		
Newport News City	58,900	58,600	99		
Norfolk City	93,700	92,900	99		
Va Beach City	116,500	115,800	99		
	VERMONT				
Washington	20,800	20,400	98		
	WASHINGTON				
Benton	38,200	37,000	97		
Chelan	21,000	20,100	96		
Cowlitz	30,800	29,800	97		
Douglas	9,700	9,400	97		
Garfield	1,000	900	90		
Grant	20,300	19,500	96		
Kittitas West	2,000	1,900	95		
Lewis	22,500	21,400	95		
Lincoln	3,800	3,700	97		
Pacific	7,400	6,900	93		
Skamania	3,100	2,900	93		
Walla Walla	18,000	16,900	94		
	WISCONSIN				
Grant	17,700	17,200	97		

WTBS—(Continued)
(Arbitron Data Continued)

Net Weekly Circulation	State County	Total Households	TV Households Households	%	
Between 25-49%	Iron	2,700	2,700	100	
	Juneau	8,600	8,300	97	
	Kewaunee	6,900	6,800	99	
	Portage	20,500	20,100	98	
	Vernon	10,100	9,900	98	
		WEST VIRGINIA			
	Brooke	10,700	10,700	100	
	Cabell	42,100	41,800	99	
	Fayette	21,200	21,000	99	
	Grant	3,600	3,500	97	
	Greenbrier	14,400	14,100	98	
	Hancock	14,900	14,900	100	
	Harrison	29,500	29,300	99	
	Kanawha	89,900	89,300	99	
	Lewis	7,200	7,100	99	
	Lincoln	7,900	7,800	99	
	Mc Dowell	15,900	15,700	98	
	Marion	25,100	24,900	99	
	Marshall	14,900	14,800	99	
	Mason	10,000	9,900	99	
Mercer	27,400	27,100	99		
Monongalia	29,000	28,600	99		
Monroe	4,800	4,700	97		
Nicholas	10,600	10,400	99		
Ohio	23,200	23,100	100		
Pendleton	3,000	2,900	97		
Pocahontas	3,800	3,700	96		
Putnam	16,400	16,300	99		
Randolph	10,600	10,400	98		
Tyler	4,000	3,900	98		
Upshur	9,000	8,900	99		
Wayne	16,900	16,700	99		
Webster	4,500	4,400	98		
Wetzel	7,900	7,800	99		
Wood	35,900	35,500	99		
	WYOMING				
Campbell	12,200	11,600	95		
Converse	5,000	4,800	96		
Goshen	5,100	5,000	98		
Hot Springs	2,200	2,100	95		
Johnson	2,600	2,500	96		
Laramie	29,000	28,500	98		
Lincoln	5,700	5,400	95		
Niobrara	1,200	1,200	100		
Park	9,300	8,900	96		
Platte	4,200	4,000	95		
Sheridan	10,400	9,900	95		
Sublette	2,200	2,100	95		
Teton	5,100	4,900	96		
Washakie	3,500	3,400	97		
	ALABAMA				
Between 5-24%	Autauga	12,700	12,500	98	
Baldwin	34,900	34,700	99		
Bibb	6,000	5,900	98		
Blount	15,200	15,100	99		
Bullock	3,600	3,500	97		
Butler	7,700	7,600	99		
Cherokee	7,300	7,200	99		
Chilton	12,900	12,700	98		
Choctaw	5,900	5,800	97		
Clay	4,800	4,700	98		
Conecuh	5,600	5,500	98		
Coosa	4,400	4,300	98		
Cullman	25,600	25,400	99		
Elmore	16,800	16,600	99		
Escambia	12,800	12,600	98		
Franklin	11,200	11,100	99		
Geneva	9,100	9,000	99		

WTBS—(Continued)
(Arbitron Data Continued)

Net Weekly Circulation	State County	Total Households	TV Households Households	%
Between 5-24%	ALABAMA			
	Greene	3,600	3,500	97
	Hale	5,100	5,000	98
	Henry	5,600	5,500	98
	Jackson	19,900	19,600	99
	Lamar	6,300	6,200	98
	Lawrence	11,200	11,000	98
	Limestone	18,300	18,100	99
	Lowndes	4,000	3,900	98
	Macon	8,700	8,500	98
	Marshall	28,200	27,900	99
	St Clair	17,200	17,000	99
	Shelby	30,200	30,000	99
	Sumter	5,400	5,300	98
	Walker	26,300	26,100	99
	Wilcox	4,600	4,500	98
	Winston	9,000	8,900	99
	ARKANSAS			
	Carroll	7,900	7,800	99
	Chicot	5,700	5,500	96
Clark	8,200	8,100	99	
Cleburne	8,200	8,000	98	
Cleveland	3,000	2,900	97	
Columbia	9,700	9,500	98	
Conway	7,100	7,000	99	
Crawford	15,400	15,100	98	
Faulkner	19,800	19,500	98	
Franklin	6,100	6,000	98	
Fulton	4,500	4,300	96	
Hempstead	8,700	8,500	98	
Hot Spring	10,700	10,500	98	
Izard	4,500	4,300	96	
Johnson	7,200	7,000	97	
Lafayette	3,700	3,600	97	
Lawrence	7,200	7,000	97	
Lee	5,100	4,900	97	
Lincoln	3,600	3,500	97	
Logan	7,800	7,600	98	
Lonoke	13,800	13,600	99	
Madison	4,700	4,500	96	
Marion	5,200	5,100	98	
Monroe	4,500	4,400	98	
Montgomery	3,500	3,400	97	
Nevada	3,800	3,700	97	
Poinsett	9,300	9,200	99	
Polk	6,600	6,400	97	
Prairie	3,800	3,700	97	
St Francis	9,900	9,700	98	
Saline	20,200	20,000	99	
Scott	4,100	4,000	98	
Searcy	3,600	3,500	97	
Sevier	5,600	5,500	98	
Sharp	6,500	6,300	97	
Stone	3,700	3,600	97	
Van Buren	6,300	6,200	98	
White	19,500	19,200	98	
Yell	7,000	6,900	99	
ARIZONA				
Coconino	30,100	28,000	93	
La Paz	6,000	5,800	97	
Maricopa	790,500	775,500	98	
Mohave	33,400	31,900	95	
Pima	255,600	250,700	98	
Pinal	35,800	34,600	97	
Yavapai	40,800	38,900	95	
CALIFORNIA				
Alameda	486,000	471,100	97	
Alpine	400	300	75	
Amador	10,600	10,100	95	

WTBS—(Continued)
(Arbitron Data Continued)

Net Weekly Circulation	State County	Total Households	TV Households Households	%
Between 5-24%	Butte	71,300	68,100	95
	Calaveras	12,000	11,400	95
	Colusa	5,600	5,300	95
	Contra Costa East	30,700	30,000	98
	Contra Costa West	252,100	246,600	98
	El Dorado West	31,300	30,200	97
	Fresno	217,000	209,000	96
	Glenn	8,700	8,400	97
	Kings	28,400	27,100	95
	Los Angeles	3,122,000	3,037,600	97
	Madera	27,200	26,000	96
	Marin	94,500	91,600	97
	Mariposa	5,600	5,200	93
	Mendocino	30,100	27,900	93
	Merced	57,500	55,300	96
	Modoc	3,600	3,300	92
	Mono	4,000	3,500	88
	Monterey	114,300	110,000	96
	Napa	41,700	40,200	97
	Nevada	29,400	27,700	94
	Orange	794,700	780,700	98
	Placer East	4,300	4,100	95
	Placer West	53,200	51,300	96
	Riverside West	269,100	259,100	96
	Sacramento	379,200	369,100	97
	San Benito	11,100	10,600	95
	San Bernardino	431,300	417,600	97
	San Diego	844,300	820,900	97
	San Francisco	336,700	316,200	94
	San Joaquin	159,300	152,700	96
	San Luis Obispo	76,100	72,800	96
	San Mateo	244,000	239,500	98
	Santa Barbara South	73,100	70,400	96
	Santa Clara West	479,600	467,100	97
	Santa Cruz	87,100	83,500	96
	Solano East	59,700	58,300	98
	Stanislaus	115,700	110,300	95
	Sutter	22,400	21,800	97
	Tehama	18,300	17,800	97
	Trinity	5,600	5,200	93
Tulare	97,900	93,900	96	
Tuolumne	16,800	15,900	95	
Ventura	210,700	205,600	98	
Yolo	48,700	46,900	96	
Yuba	20,500	19,800	97	
COLORADO				
Alamosa	4,500	4,300	96	
Arapahoe	158,800	157,200	99	
Archuleta	2,000	1,900	95	
Baca	1,900	1,700	89	
Chaffee	5,100	4,900	96	
Clear Creek	3,000	2,900	97	
Conejos	2,700	2,600	96	
Costilla	1,300	1,200	92	
Custer	600	600	100	
Denver	234,500	230,000	98	
Eagle	7,500	7,100	95	
El Paso	145,200	143,200	99	
Grand	3,800	3,600	95	
Gunnison	4,100	3,900	95	
Jefferson	167,700	166,300	99	
Kit Carson	2,900	2,700	93	
La Plata	12,200	11,700	96	
Larimer	71,800	70,300	98	
Mineral	300	300	100	
Montezuma	7,000	6,700	96	
Montrose	9,400	9,100	97	
Morgan	8,500	8,400	99	
Otero	8,200	8,000	98	

WTBS—(Continued)
(Arbitron Data Continued)

Net Weekly Circulation	State County	Total Households	TV Households Households	%
Between 5-24%	COLORADO			
	Ouray	700	700	100
	Prowers	5,500	5,200	94
	Rio Grande	3,800	3,600	95
	Routt	5,800	5,400	93
	Saguache	1,400	1,300	93
	San Miguel	1,400	1,300	93
	Sedgwick	1,400	1,400	100
	Teller	4,600	4,500	98
Washington	2,000	1,900	95	
Yuma	3,900	3,700	96	
	CONNECTICUT			
	Fairfield	300,700	297,300	99
	Hartford	316,800	312,100	99
	Litchfield	62,300	61,200	98
	New Haven	289,500	285,700	99
	DELAWARE			
	Kent	37,500	37,200	99
	Sussex	42,300	41,800	99
	FLORIDA			
	Broward	516,800	513,800	99
	Calhoun	3,500	3,400	97
	Clay	32,300	32,000	99
	Dade	695,700	690,000	99
	De Soto	8,100	8,000	99
	Dixie	3,400	3,300	97
	Flagler	8,300	8,100	98
	Gadsden	14,400	14,100	98
	Gilchrist	2,600	2,600	100
	Hernando	34,300	33,800	98
	Hillsborough	314,500	311,600	99
	Holmes	6,300	6,100	97
	Jackson	15,000	14,700	98
	Lafayette	1,500	1,500	100
	Levy	9,800	9,500	97
	Liberty	1,600	1,600	100
	Madison	5,300	5,100	97
	Pasco	112,200	110,900	99
	Pinellas	384,000	381,000	99
	Polk	146,400	145,000	99
	Putnam	23,800	23,500	99
	Sumter	11,700	11,500	98
	Suwannee	9,800	9,600	97
	Union	2,400	2,400	100
	Walton	11,100	10,900	98
	Washington	6,400	6,300	98
	GEORGIA			
	Appling	5,700	5,600	98
	Bacon	3,600	3,500	97
	Banks	3,800	3,700	97
	Berrien	5,200	5,100	98
	Brooks	5,200	5,100	98
	Burke	6,900	6,700	97
	Calhoun	1,500	1,400	93
	Candler	2,700	2,600	96
	Charlton	2,800	2,700	98
	Dade	4,300	4,300	100
	Dodge	6,000	5,900	98
	Dooly	3,700	3,600	97
	Elbert	7,100	7,000	99
	Emanuel	7,600	7,500	98
	Fannin	6,300	6,200	98
	Franklin	6,300	6,200	98
	Glascock	800	800	100
	Grady	7,800	7,700	99
	Hancock	3,000	2,900	97
	Hart	7,000	6,900	99
	Irwin	3,400	3,300	97
	Jeff Davis	4,500	4,400	98

WTBS—(Continued)
(Arbitron Data Continued)

Net Weekly Circulation	State County	Total Households	TV Households Households	%	
Between 5-24%	Lincoln	2,300	2,300	100	
	Long	1,800	1,800	100	
	Macon	5,100	5,000	98	
	Marion	1,800	1,700	94	
	Miller	2,700	2,600	96	
	Mitchell	7,000	6,800	98	
	Montgomery	2,300	2,200	96	
	Murray	8,500	8,400	98	
	Pierce	4,600	4,500	98	
	Quitman	800	800	100	
	Rabun	4,300	4,200	98	
	Screven	5,700	5,600	98	
	Seminole	3,400	3,300	97	
	Stephens	8,400	8,300	99	
	Stewart	1,900	1,800	95	
	Talbot	2,200	2,100	95	
	Tattnall	6,300	6,200	98	
	Terrell	4,000	3,900	98	
	Towns	2,700	2,700	100	
	Treutlen	2,100	2,100	98	
	Union	4,300	4,200	98	
	Warren	2,000	1,900	97	
	Webster	800	800	100	
	Wheeler	2,000	1,900	95	
	White	4,500	4,400	98	
	Wilcox	2,700	2,600	98	
	Wilkinson	3,800	3,700	97	
	Worth	6,600	6,500	98	
	IOWA				
	Adair	3,700	3,700	100	
	Appanoose	6,100	6,000	98	
	Audubon	3,100	3,100	100	
	Benton	9,000	8,900	99	
	Black Hawk	47,500	47,200	99	
	Boone	10,000	9,900	99	
	Bremer	8,900	8,800	99	
	Buchanan	8,100	8,000	99	
	Butler	6,400	6,300	98	
	Calhoun	4,800	4,700	98	
	Cedar	7,400	7,300	99	
	Cherokee	6,000	5,900	98	
	Chickasaw	5,400	5,300	98	
	Clayton	8,200	8,100	99	
	Dallas	12,000	11,900	99	
	Davis	3,300	3,300	100	
	Decatur	3,400	3,300	97	
	Delaware	6,800	6,700	99	
	Floyd	7,200	7,100	99	
Franklin	5,200	5,200	100		
Fremont	3,700	3,700	100		
Grundy	5,400	5,400	100		
Guthrie	4,600	4,500	98		
Hamilton	6,800	6,700	99		
Hardin	8,200	8,100	99		
Howard	4,100	4,000	98		
Humboldt	5,000	4,900	98		
Ida	3,500	3,500	100		
Iowa	6,000	5,900	98		
Jefferson	6,500	6,400	98		
Jones	7,200	7,100	99		
Keokuk	4,900	4,800	98		
Lee	16,500	16,300	99		
Louisa	4,600	4,500	98		
Lucas	4,300	4,200	98		
Madison	4,600	4,600	100		
Mahaska	9,200	9,100	99		
Marion	11,100	11,000	99		
Mills	4,700	4,700	100		
Monona	4,500	4,400	98		

Georgia

WTBS—(Continued) (Arbitron Data Continued)

Net Weekly Circulation	State County	Total Households	TV Households	%
Between 5-24%	IOWA			
	Monroe	3,500	3,500	100
	Montgomery	5,500	5,400	98
	O'Brien	6,300	6,300	100
	Osceola	3,200	3,200	100
	Plymouth	9,000	8,900	99
	Pocahontas	4,100	4,000	98
	Polk	130,400	129,400	99
	Poweshiek	7,100	7,000	99
	Scott	61,800	61,300	99
	Shelby	5,400	5,400	100
	Sioux	10,800	10,600	98
	Story	25,600	25,300	99
	Tama	6,900	6,800	99
	Taylor	3,300	3,200	97
	Union	5,400	5,300	98
	Van Buren	3,300	3,200	97
	Warren	13,400	13,300	99
	Washington	7,900	7,800	99
	Wayne	3,300	3,200	97
Winneshiek	7,600	7,500	99	
	IOAHO			
	Ada	77,800	76,500	98
	Adams	1,200	1,200	100
	Bingham	11,900	11,800	99
	Bonner	10,700	10,400	97
	Canyon	31,300	30,600	98
	Caribou	3,100	3,000	97
	Cassia	6,500	6,400	98
	Clark	300	300	100
	Franklin	2,800	2,700	96
	Jefferson	5,200	5,200	100
	Jerome	5,600	5,500	98
	Latah	10,900	10,600	97
	Lincoln	1,200	1,200	100
	Madison	5,800	5,700	98
	Minidoka	6,800	6,600	97
	Oneida	1,100	1,100	100
	Dwyhee	2,900	2,800	96
	Payette	6,100	6,000	98
	Washington	3,100	3,000	97
	ILLINOIS			
	Alexander	4,800	4,600	96
	Bond	6,200	6,000	97
	Boone	11,000	10,800	98
	Brown	2,100	2,000	95
	Clark	6,700	6,500	97
	Clay	6,100	5,900	96
	Clinton	12,000	11,800	98
	Cook	1,947,600	1,918,200	98
	Cumberland	4,400	4,300	98
	Dekalb	25,600	25,200	98
	De Witt	7,300	7,200	99
	Dupage	271,600	269,600	99
	Edgar	8,400	8,200	98
	Edwards	3,700	3,600	96
	Effingham	12,300	11,800	96
	Fayette	8,400	8,200	97
	Ford	5,800	5,700	98
	Franklin	18,000	17,500	97
	Fulton	15,500	15,200	98
	Gallatin	3,000	2,900	97
	Hancock	9,300	9,200	98
	Hardin	2,100	2,000	95
	Henderson	3,500	3,400	97
	Henry	20,600	20,300	99
	Iroquois	12,400	12,100	98
	Jackson	24,000	23,300	97
	Jasper	4,300	4,200	98

WTBS—(Continued) (Arbitron Data Continued)

Net Weekly Circulation	State County	Total Households	TV Households	%	
Between 5-24%	Jefferson	16,100	15,600	97	
	Jo Daviess	9,100	8,800	97	
	Kane	112,100	110,700	99	
	Lake	162,100	160,900	99	
	Lawrence	6,800	6,600	97	
	Mc Donough	12,700	12,500	98	
	Mchenry	59,100	58,700	99	
	Macoupin	20,000	19,600	98	
	Madison	95,000	93,800	99	
	Marion	17,800	17,400	98	
	Marshall	5,200	5,100	98	
	Mason	7,000	6,900	99	
	Massac	6,300	6,100	97	
	Menard	4,800	4,700	98	
	Ogle	17,500	17,200	98	
	Perry	9,100	8,800	97	
	Pike	7,400	7,200	97	
	Pope	1,900	1,800	95	
	Pulaski	3,500	3,400	96	
	Putnam	2,300	2,200	96	
	Randolph	12,800	12,500	98	
	Richland	7,100	6,900	97	
	St Clair	96,200	94,500	98	
	Saline	12,200	11,900	97	
	Schuyler	3,100	3,000	97	
	Scott	2,300	2,300	100	
	Shelby	9,300	9,000	97	
	Stark	2,800	2,800	100	
	Stephenson	19,400	19,100	98	
	Union	7,700	7,500	97	
	Vermilion	35,700	35,000	98	
	Wabash	5,500	5,300	96	
	Warren	8,100	8,000	99	
	Washington	6,000	5,800	97	
	Wayne	7,600	7,300	95	
	Whiteside	24,000	23,600	98	
	Will	115,000	113,700	99	
	Williamson	25,300	24,600	97	
	Winnebago	95,700	94,400	99	
	Woodford	12,000	11,700	97	
		INDIANA			
		Adams	10,500	10,300	98
	Allen	108,600	107,100	99	
	Blackford	5,600	5,500	98	
	Boone	14,100	13,900	99	
	Brown	5,200	5,100	98	
	Clark	32,700	32,200	98	
	Clinton	11,400	11,200	98	
	Crawford	3,700	3,500	96	
	Daviess	10,500	10,200	97	
	Dearborn	13,300	13,100	98	
	Decatur	8,300	8,100	98	
	De Kalb	12,000	11,900	99	
	Dubois	13,000	12,600	97	
	Elkhart	54,100	53,000	98	
	Floyd	22,900	22,600	99	
	Fountain	6,800	6,700	99	
	Fulton	7,400	7,300	99	
	Gibson	13,000	12,700	98	
	Greene	12,200	11,900	98	
	Hamilton	34,400	34,000	99	
	Hancock	16,400	16,200	99	
	Harrison	10,400	10,200	98	
	Hendricks	25,700	25,400	99	
	Henry	18,600	18,300	98	
	Huntington	13,600	13,400	99	
	Jackson	13,700	13,500	99	
	Jasper	9,100	8,900	98	
	Jay	8,200	8,000	98	

WTBS—(Continued)
(Arbitron Data Continued)

Net Weekly Circulation	State County	Total Households	TV Households Households %	%	
Between 5-24%	INDIANA				
	Jefferson	10,400	10,200	98	
	Jennings	7,800	7,600	97	
	Johnson	29,500	29,300	99	
	Knox	15,900	15,600	98	
	Kosciusko	24,000	23,500	98	
	Lagrange	9,200	8,800	96	
	Lake	174,700	172,500	99	
	La Porte	37,500	37,100	99	
	Lawrence	16,500	16,200	98	
	Marion	305,100	301,000	99	
	Marshall	15,400	15,100	98	
	Martin	3,900	3,800	97	
	Miami	13,800	13,500	98	
	Montgomery	13,300	13,100	98	
	Morgan	19,100	18,800	98	
	Newton	5,200	5,100	98	
	Noble	13,800	13,500	98	
	Ohio	2,000	2,000	100	
	Orange	7,100	6,900	97	
	Owen	6,600	6,500	98	
	Parke	5,900	5,800	98	
	Pike	5,300	5,100	96	
	Porter	43,400	42,800	99	
	Posey	9,500	9,200	97	
	Pulaski	5,100	4,900	96	
	Putnam	10,000	9,800	98	
	Ripley	8,700	8,500	98	
	St Joseph	89,900	88,700	99	
	Scott	7,400	7,200	97	
	Shelby	14,200	14,000	99	
	Steuben	10,400	10,200	98	
	Switzerland	2,800	2,700	96	
	Tipton	6,300	6,200	98	
	Wabash	12,400	12,100	98	
	Warren	2,900	2,800	97	
	Warrick	16,700	16,300	98	
	Wayne	27,000	26,500	98	
	Wells	9,200	9,000	98	
	White	9,300	9,100	98	
	Whitley	9,600	9,500	99	
	KANSAS				
	Atchison	6,500	6,400	98	
	Bourbon	6,600	6,500	98	
	Brown	4,800	4,700	98	
	Butler	17,800	17,600	99	
Chase	1,300	1,300	100		
Cherokee	9,100	9,000	99		
Clay	3,900	3,800	97		
Cloud	4,600	4,500	98		
Coffey	3,700	3,600	97		
Comanche	1,000	1,000	100		
Crawford	15,600	15,400	99		
Decatur	1,800	1,800	100		
Doniphan	3,500	3,400	97		
Franklin	8,500	8,400	99		
Graham	1,500	1,500	100		
Harper	3,200	3,200	100		
Harvey	11,600	11,400	98		
Jackson	4,400	4,300	98		
Jefferson	5,800	5,700	98		
Jewell	2,000	1,900	95		
Johnson	125,100	124,500	100		
Kingman	3,400	3,400	100		
Labette	9,800	9,600	98		
Lane	1,000	1,000	100		
Leavenworth	19,200	19,000	99		
Linn	3,400	3,300	97		
Marion	5,200	5,100	98		

WTBS—(Continued)
(Arbitron Data Continued)

Net Weekly Circulation	State County	Total Households	TV Households Households %	%	
Between 5-24%	Marshall	5,300	5,200	98	
	Montgomery	16,500	16,200	98	
	Nemaha	4,200	4,100	98	
	Ness	1,800	1,800	100	
	Osage	6,000	5,900	98	
	Osborne	2,300	2,200	96	
	Pawnee	3,100	3,100	100	
	Republic	2,900	2,800	97	
	Russell	3,500	3,400	97	
	Sheridan	1,300	1,300	100	
	Stafford	2,400	2,400	100	
	Sumner	9,900	9,800	99	
	Wabaunsee	2,500	2,400	96	
	Woodson	1,800	1,800	100	
	Wyandotte	65,200	64,600	99	
	KENTUCKY				
	Adair	5,800	5,700	98	
	Ballard	3,300	3,300	100	
	Bath	3,600	3,500	97	
	Boone	18,000	17,900	100	
	Boyle	9,600	9,500	99	
	Bullitt	15,400	15,300	99	
	Butler	4,200	4,100	99	
	Campbell	29,100	29,000	100	
	Carlisle	2,000	2,000	100	
	Carroll	3,500	3,500	100	
	Carter	9,000	8,900	99	
	Casey	5,700	5,600	98	
	Clinton	3,600	3,500	97	
	Crittenden	3,300	3,300	100	
	Cumberland	2,800	2,800	98	
	Edmonson	3,600	3,500	97	
	Fleming	4,800	4,700	98	
	Fulton	3,200	3,200	100	
	Garrard	4,200	4,100	99	
	Graves	13,200	13,100	99	
	Green	4,000	3,900	97	
	Hancock	2,900	2,900	100	
	Hart	6,100	6,000	98	
	Henderson	16,400	16,200	99	
	Henry	4,800	4,800	99	
	Larue	4,500	4,500	100	
	Lee	2,900	2,800	97	
	Lewis	5,000	4,900	98	
	Lincoln	6,900	6,800	99	
	Livingston	3,700	3,700	100	
Mc Creary	5,700	5,600	98		
Mc Lean	3,500	3,500	100		
Marion	5,800	5,800	99		
Mason	6,300	6,200	98		
Meade	7,900	7,900	100		
Menifee	1,700	1,700	100		
Metcalfe	3,800	3,700	99		
Monroe	4,800	4,700	99		
Nelson	10,000	9,900	99		
Ohio	8,400	8,300	99		
Oldham	10,100	10,000	99		
Pendleton	4,000	4,000	100		
Rockcastle	5,400	5,200	97		
Russell	5,600	5,500	98		
Scott	8,200	8,100	99		
Shelby	8,700	8,600	99		
Spencer	2,200	2,200	100		
Taylor	8,600	8,500	99		
Todd	4,200	4,100	99		
Trigg	3,600	3,600	100		
Washington	3,300	3,300	100		
Wolfe	2,400	2,300	96		
Woodford	6,700	6,600	98		

WTBS—(Continued)
(Arbitron Data Continued)

Net Weekly Circulation	State County	Total Households	TV Households Households %	%
Between 5-24%	LOUISIANA			
	Bienville	6,300	6,200	98
	Caldwell	4,800	4,700	98
	Cameron	3,400	3,400	99
	Catahoula	4,600	4,500	98
	Claiborne	6,500	6,400	98
	De Soto	10,200	10,000	98
	East Feliciana	5,900	5,700	97
	Franklin	8,400	8,200	98
	Grant	6,700	6,600	98
	La Salle	6,500	6,400	98
	Orleans	217,100	215,000	99
	Plaquemines	8,300	8,200	99
	Red River	3,800	3,700	97
	Richland	7,800	7,600	98
	St Bernard	24,100	24,000	100
	St Tammany	53,300	52,700	99
	Tangipahoa	31,800	31,200	98
	Union	8,300	8,200	99
	Washington	16,900	16,600	98
	West Feliciana	2,700	2,600	96
Winn	6,300	6,200	98	
	MASSACHUSETTS			
	Bristol	182,900	180,900	99
	Essex	249,800	247,100	99
	Hampshire	49,600	48,600	98
	Middlesex	504,500	499,000	99
	Norfolk	222,700	220,700	99
	Plymouth	151,200	149,400	99
	Suffolk	270,900	265,000	98
	Worcester	246,400	243,200	99
	MARYLAND			
	Anne Arundel	145,500	144,800	100
	Baltimore	259,800	258,700	100
	Calvert	15,100	14,900	99
	Caroline	9,200	9,100	99
	Carroll	40,100	39,900	100
	Cecil	23,700	23,600	100
	Charles	29,000	28,700	99
	Frederick	47,200	46,900	99
	Garrett	9,900	9,800	98
	Harford	55,600	55,300	99
	Howard	57,700	57,500	100
	Montgomery	257,300	256,400	100
	Prince Georges	243,300	242,400	100
	St Marys	23,100	22,900	99
	Somerset	6,900	6,800	99
	Talbot	11,400	11,300	99
	Washington	41,400	41,100	99
	Wicomico	26,600	26,400	99
	MAINE			
	Androscoggin	37,800	37,300	99
	Cumberland	89,800	88,500	99
	Franklin	11,000	10,600	96
	Kennebec	43,300	42,500	98
	Knox	14,000	13,600	97
	Lincoln	11,200	11,000	98
	Oxford	19,300	19,000	98
	Penobscot	49,100	48,300	98
	Piscataquis	6,700	6,600	99
	Sagadahoc	12,500	12,200	98
	Somerset	16,800	16,500	98
	Washington	13,400	13,000	97
	York	62,100	61,300	99
	MICHIGAN			
	Alcona	4,400	4,200	95
	Allegan	31,400	31,000	99
	Alpena	11,400	11,000	96
	Antrim	6,600	6,500	98

WTBS—(Continued)
(Arbitron Data Continued)

Net Weekly Circulation	State County	Total Households	TV Households Households %	%
Between 5-24%	Barry	17,300	17,100	99
	Benzie	4,600	4,500	98
	Berrien	61,600	60,600	98
	Calhoun	52,200	51,600	99
	Cass	18,300	18,000	98
	Charlevoix	8,100	7,900	98
	Cheboygan	8,200	7,900	96
	Chippewa	10,100	9,900	98
	Clare	10,400	10,200	98
	Clinton	19,000	18,800	99
	Crawford	3,800	3,700	97
	Eaton	34,800	34,400	99
	Emmet	9,400	9,100	97
	Genesee	160,100	158,600	99
	Gratiot	13,900	13,700	99
	Hillsdale	15,100	14,800	98
	Huron	13,500	13,200	98
	Ionia	17,400	17,200	99
	Iosco	11,600	11,400	99
	Isabella	17,700	17,300	98
	Kalamazoo	82,100	81,000	99
	Kalkaska	5,000	4,900	98
	Leelanau	6,000	5,900	98
	Lenawee	31,600	31,200	99
	Livingston	36,400	36,100	99
	Luce	2,100	2,000	95
	Macomb	249,800	248,500	99
	Mason	10,600	10,200	97
	Mecosta	12,600	12,300	98
	Menominee	9,700	9,500	98
	Midland	26,700	26,500	99
	Missaukee	4,000	3,900	97
	Monroe	46,000	45,500	99
	Montcalm	18,400	18,100	98
	Montmorency	3,200	3,100	97
	Newaygo	14,400	14,100	98
	Oakland	384,800	382,400	99
	Oceana	8,400	8,200	97
	Ogemaw	7,000	6,900	99
	Osceola	7,700	7,500	98
	Oscoda	2,900	2,800	97
	Ottawa	59,000	58,200	99
	Presque Isle	5,400	5,200	96
	Saginaw	76,800	75,900	99
	St Clair	51,000	50,300	99
	Sanilac	15,200	14,900	98
	Shiawassee	24,100	23,800	99
Tuscola	19,000	18,700	98	
Van Buren	25,800	25,500	99	
Washtenaw	100,000	97,900	98	
Wayne	815,100	806,200	99	
Wexford	10,400	10,200	98	
	MINNESOTA			
	Aitkin	5,400	5,300	98
	Anoka	74,500	74,300	100
	Becker	11,100	10,900	98
	Beltrami	11,800	11,300	96
	Benton	9,800	9,700	99
	Blue Earth	18,600	18,300	98
	Carlton	10,600	10,500	99
	Carver	14,700	14,600	99
	Cass	8,500	8,200	96
	Chisago	9,900	9,800	99
	Clay	17,100	17,000	99
	Clearwater	3,200	3,100	97
	Cook	1,800	1,800	100
	Cottonwood	5,300	5,100	96
	Crow Wing	17,700	17,300	98
	Dakota	83,400	82,900	99

WTBS—(Continued)
(Arbitron Data Continued)

Net Weekly Circulation	State County	Total Households	TV Households Households %
Between 5-24%	MINNESOTA		
	Dodge	5,500	5,400 98
	Douglas	11,600	11,400 98
	Faribault	7,400	7,300 99
	Fillmore	7,900	7,800 99
	Freeborn	13,600	13,500 99
	Goodhue	14,800	14,600 99
	Hennepin	414,500	410,900 99
	Houston	6,400	6,300 98
	Hubbard	5,800	5,600 97
	Itasca	16,400	16,100 98
	Jackson	4,900	4,800 98
	Kandiyohi	14,200	13,900 98
	Kittson	2,400	2,300 96
	Lac Qui Parle	3,800	3,700 97
	Lake Of The Woods	1,500	1,400 93
	Le Sueur	8,700	8,600 99
	Lincoln	2,900	2,900 100
	Mahnomen	1,700	1,700 100
	Marshall	4,500	4,400 98
	Meeker	7,900	7,800 99
	Morrison	10,400	10,200 98
	Mower	15,200	15,100 99
	Murray	3,900	3,900 100
	Nobles	7,700	7,600 99
	Norman	3,300	3,200 97
	Otter Tail	20,000	19,600 98
	Pipestone	4,300	4,200 98
	Polk	12,500	12,300 98
	Pope	4,600	4,500 98
	Ramsey	187,900	186,400 99
	Red Lake	1,800	1,800 100
	Rice	16,200	16,000 99
	Rock	3,800	3,800 100
	Roseau	4,900	4,600 94
	St Louis	78,900	78,000 99
	Sibley	5,500	5,400 98
	Stearns	36,700	36,200 99
	Steele	11,100	11,000 99
	Stevens	3,700	3,600 97
	Swift	4,700	4,600 98
	Wadena	5,000	4,800 96
	Waseca	6,900	6,800 99
	Washington	43,300	43,000 99
	Watonwan	4,800	4,700 98
	Wilkin	2,800	2,800 100
	Wright	21,400	21,100 99
	Yellow Medicine	4,600	4,400 96
	MISSOURI		
	Andrew	5,300	5,200 98
	Audrain	9,600	9,500 99
	Barry	10,300	10,100 98
	Barton	4,700	4,600 98
	Bates	6,200	6,100 98
	Benton	5,400	5,200 96
	Bollinger	4,200	4,100 98
	Boone	40,300	39,700 99
	Butler	15,000	14,600 97
	Caldwell	3,200	3,200 100
	Callaway	11,400	11,200 98
	Camden	10,300	10,100 98
	Cape Girardeau	22,900	22,600 99
	Carroll	4,600	4,500 98
	Cass	20,200	20,000 99
	Cedar	5,100	5,000 98
	Chariton	4,000	3,900 98
	Christian	10,300	10,100 98
	Clark	3,000	2,900 97
	Clay	56,100	55,700 99

WTBS—(Continued)
(Arbitron Data Continued)

Net Weekly Circulation	State County	Total Households	TV Households Households %
Between 5-24%	Clinton	6,200	6,100 98
	Cooper	5,400	5,300 98
	Dade	3,200	3,200 100
	Dallas	5,000	4,900 98
	Dent	5,700	5,500 96
	Franklin	27,100	26,800 99
	Gasconade	5,400	5,300 98
	Gentry	3,100	3,000 97
	Grundy	4,700	4,600 98
	Harrison	4,200	4,100 98
	Henry	8,100	8,000 99
	Hickory	3,200	3,100 97
	Howard	3,700	3,600 97
	Howell	11,900	11,400 96
	Jackson	252,200	249,300 99
	Jefferson	55,300	54,900 99
	Johnson	12,900	12,700 98
	Knox	2,100	2,100 100
	Laclede	10,200	10,000 98
	Lafayette	11,700	11,600 99
	Lawrence	12,000	11,800 98
	Lewis	3,900	3,800 97
	Lincoln	9,000	8,900 99
	Livingston	5,900	5,800 98
	Mc Donald	6,100	6,000 98
	Madison	4,700	4,600 98
	Miller	8,100	8,000 99
	Moniteau	4,500	4,400 98
	Monroe	3,600	3,600 100
	Montgomery	4,300	4,200 98
	Newton	16,500	16,300 99
	Nodaway	7,600	7,500 99
	Oregon	4,000	3,800 95
	Osage	4,200	4,100 98
	Ozark	3,500	3,400 97
	Perry	6,200	6,100 98
	Pettis	14,000	13,800 99
	Pike	6,000	5,900 98
	Platte	19,200	19,000 99
	Polk	7,500	7,300 97
	Putnam	2,100	2,100 100
	Ralls	3,400	3,400 100
	Ray	8,300	8,200 99
	Reynolds	2,800	2,700 96
	St Charles	62,300	61,800 99
	St Louis	367,800	364,000 99
	Schuyler	2,000	2,000 98
	Shannon	2,900	2,700 93
	Shelby	3,000	3,000 100
	Stone	7,500	7,300 97
	Sullivan	2,900	2,900 100
	Taney	10,500	10,300 98
	Texas	8,400	8,100 96
	Vernon	7,700	7,500 97
	Washington	6,700	6,600 98
	Webster	7,900	7,700 97
	Worth	1,100	1,100 100
	Wright	6,200	6,000 97
	St Louis City	170,900	169,100 99
	MISSISSIPPI		
	Calhoun	5,700	5,600 98
	Choctaw	3,100	3,000 97
	Claiborne	3,800	3,700 97
	Clarke	6,400	6,300 98
	Clay	7,400	7,300 99
	Copiah	9,400	9,200 98
	Covington	5,900	5,800 98
	De Soto	21,600	21,200 98
	George	5,600	5,500 99

WTBS—(Continued)
(Arbitron Data Continued)

Net Weekly Circulation	State County	Total Households	TV Households Households	%
Between 5-24%	MISSISSIPPI			
	Hancock	11,800	11,600	99
	Holmes	7,500	7,400	98
	Jasper	6,100	6,000	98
	Jefferson	3,000	2,900	97
	Kemper	3,600	3,500	97
	Lafayette	11,500	11,400	99
	Lincoln	11,400	11,300	99
	Marion	9,400	9,200	98
	Marshall	10,500	10,300	98
	Neshoba	9,200	9,100	99
	Newton	7,600	7,500	99
	Oktibbeha	12,500	12,200	98
	Panola	9,900	9,800	98
	Pearl River	13,900	13,800	99
	Pike	13,900	13,600	98
	Pontotoc	8,500	8,400	99
	Quitman	4,000	3,900	97
	Scott	9,500	9,400	99
	Simpson	8,700	8,600	99
	Smith	5,800	5,700	98
	Stone	3,500	3,500	99
	Tate	7,000	6,900	99
	Tishomingo	7,100	7,000	99
	Tunica	3,000	2,900	97
	Wayne	6,900	6,800	99
	Webster	3,800	3,700	97
	Wilkinson	3,400	3,300	97
	Yalobusha	5,000	4,900	98
	MONTANA			
	Blaine	2,800	2,600	93
	Chouteau	2,200	2,100	95
	Daniels	1,000	1,000	100
	Gallatin	19,100	18,500	97
	Golden Valley	400	400	100
	Judith Basin	1,000	1,000	100
	Lake	8,300	8,000	96
	Liberty	1,100	1,100	100
	Meagher	800	800	100
	Musselshell	1,900	1,800	95
	Phillips	2,200	2,100	93
	Pondera	2,500	2,400	96
	Prairie	700	600	86
	Ravalli	10,600	10,300	97
	Richland	5,000	4,800	96
	Sanders	3,900	3,700	95
	Stillwater	2,500	2,500	100
	Teton	2,500	2,400	96
	Valley	3,800	3,600	95
	Wibaux	500	500	100
	NORTH CAROLINA			
	Alamance	40,000	39,700	99
	Alexander	10,200	10,100	99
	Alleghany	4,000	3,900	97
	Anson	9,100	8,900	98
	Beaufort	16,500	16,300	99
	Bertie	7,600	7,400	97
	Bladen	11,400	11,100	98
	Brunswick	18,800	18,500	98
	Caldwell	26,900	26,600	99
	Camden	2,000	2,000	100
	Caswell	7,300	7,200	99
	Chatham	14,300	14,100	99
	Cherokee	8,000	7,900	98
	Cleveland	32,200	31,900	99
	Columbus	19,000	18,700	98
	Currituck	5,400	5,300	98
	Davidson	46,300	45,800	99
	Duplin	15,400	15,100	98

WTBS—(Continued)
(Arbitron Data Continued)

Net Weekly Circulation	State County	Total Households	TV Households Households	%
Between 5-24%	Edgecombe	20,700	20,500	99
	Franklin	12,400	12,100	98
	Graham	2,500	2,500	98
	Greene	5,400	5,300	98
	Harnett	23,400	23,100	99
	Henderson	29,300	28,900	99
	Hertford	8,300	8,200	99
	Hoke	7,200	7,000	98
	Iredell	33,900	33,500	99
	Jackson	9,700	9,500	98
	Johnston	30,500	30,100	99
	Lee	15,800	15,600	99
	Mc Dowell	13,600	13,400	99
	Macon	9,800	9,500	97
	Martin	9,500	9,400	99
	Montgomery	8,800	8,700	99
	Moore	23,300	23,000	98
	Northampton	7,700	7,500	98
	Orange	33,400	32,900	98
	Pamlico	4,100	4,100	99
	Pender	9,400	9,200	98
	Perquimans	4,200	4,100	99
	Person	11,200	11,100	99
	Randolph	38,900	38,500	99
	Robeson	35,600	35,000	98
	Rockingham	33,300	33,000	99
	Rowan	40,800	40,500	99
	Rutherford	21,800	21,600	99
	Sampson	18,800	18,500	98
	Stanly	19,800	19,600	99
	Surry	24,300	24,000	99
	Tyrrell	1,500	1,500	100
	Union	28,300	27,900	99
	Wake	145,600	144,300	99
	Wilkes	23,700	23,300	99
	Wilson	24,000	23,700	99
	Yadkin	11,500	11,300	99
	Yancey	5,800	5,700	97
	NORTH DAKOTA			
	Barnes	5,000	5,000	100
	Benson	2,500	2,400	96
	Cass	39,000	38,700	99
	Cavalier	2,600	2,500	96
	Divide	1,200	1,200	100
	Dunn	1,600	1,600	100
	Eddy	1,300	1,300	100
	Golden Valley	900	900	100
	Grant	1,600	1,600	100
	Griggs	1,400	1,400	100
	Hettinger	1,500	1,500	100
	Kidder	1,400	1,400	100
	La Moure	2,300	2,300	100
	Mc Intosh	1,900	1,900	100
	Mc Kenzie	2,800	2,800	100
	Mountrail	2,900	2,900	100
	Oliver	800	800	100
	Pembina	3,700	3,600	97
	Pierce	2,000	2,000	100
	Ransom	2,400	2,400	100
	Richland	7,000	6,900	99
	Sheridan	1,000	1,000	100
	Sioux	900	900	100
	Stark	8,900	8,800	99
	Steele	1,100	1,100	100
	Trill	3,500	3,500	100
	NEBRASKA			
	Adams	12,200	12,100	99
	Arthur	200	200	100
	Banner	300	300	100

WTBS—(Continued)
(Arbitron Data Continued)

Net Weekly Circulation	State County	Total Households	TV Households Households	%
Between 5-24%	NEBRASKA			
	Boone	2,600	2,600	100
	Boyd	1,300	1,300	100
	Brown	1,700	1,700	100
	Burt	3,500	3,500	100
	Butler	3,400	3,300	97
	Cass	8,300	8,200	99
	Chase	1,900	1,900	100
	Cherry	2,600	2,600	100
	Clay	3,000	3,000	100
	Colfax	3,700	3,600	97
	Cuming	4,100	4,000	98
	Dakota	6,700	6,700	100
	Douglas	160,900	159,500	99
	Dundy	1,200	1,200	100
	Fillmore	3,000	3,000	100
	Furnas	2,600	2,500	96
	Garden	1,000	1,000	100
	Garfield	1,000	1,000	100
	Gosper	800	800	100
	Harlan	1,700	1,700	100
	Hayes	500	500	100
	Hooker	400	400	100
	Howard	2,400	2,400	100
	Jefferson	3,700	3,600	97
	Johnson	2,000	2,000	100
	Kearney	2,600	2,600	100
	Keya Paha	500	500	100
	Kimball	1,900	1,900	100
	Merrick	3,200	3,200	100
	Morrill	2,400	2,300	96
	Nance	1,800	1,800	100
	Nemaha	3,300	3,200	98
	Otoe	6,000	5,900	98
	Pawnee	1,500	1,500	100
	Pierce	3,100	3,100	100
	Platte	10,900	10,800	99
	Polk	2,300	2,300	100
	Red Willow	5,000	4,900	98
	Saunders	7,000	6,900	99
	Sherman	1,500	1,500	100
	Thomas	400	400	100
	Washington	5,900	5,900	100
	Wayne	3,400	3,400	100
	NEW HAMPSHIRE			
	Belknap	18,600	18,400	99
	Cheshire	25,100	24,400	97
	Coos	13,300	13,100	98
	Grafton	26,100	25,300	97
	Hillsborough	119,900	118,400	99
	Merrimack	42,600	41,800	98
	Rockingham	86,100	85,000	99
	NEW JERSEY			
	Bergen	318,300	316,200	99
	Burlington	135,100	133,900	99
	Camden	181,200	179,600	99
	Essex	311,200	307,000	99
	Gloucester	76,400	75,800	99
	Hudson	215,300	212,600	99
	Hunterdon	34,700	34,200	99
	Mercer	117,200	115,500	99
	Middlesex	227,700	225,900	99
	Monmouth	202,800	200,700	99
	Morris	148,700	147,600	99
	Ocean	168,400	166,800	99
	Passaic	167,600	165,700	99
	Salem	25,000	24,600	98
	Somerset	78,500	77,700	99
	Sussex	44,700	44,000	98

WTBS—(Continued)
(Arbitron Data Continued)

Net Weekly Circulation	State County	Total Households	TV Households Households	%
Between 5-24%	Union	188,600	187,000	99
	NEW MEXICO			
	Bernalillo	188,000	185,100	98
	Catron	900	800	89
	Cibola	10,000	9,800	98
	Dona Ana	43,500	42,100	97
	Lincoln	6,100	5,800	95
	Los Alamos	7,400	7,300	99
	Rio Arriba	11,000	10,300	94
	Sandoval	15,900	15,000	94
	San Miguel	8,700	8,100	93
	Santa Fe	34,500	33,500	97
	Sierra	4,200	4,000	95
	Socorro	4,700	4,600	98
	Taos	7,600	7,000	92
	Valencia	14,100	13,900	99
	NEVADA			
	Churchill	6,500	6,400	98
	Clark	245,900	241,700	98
	Douglas	10,400	10,000	96
	Esmeralda	300	300	100
	Eureka	500	500	100
	Humboldt	4,400	4,300	97
	Lyon	7,300	7,000	96
	Nye South	3,600	3,300	92
	Storey	700	700	100
	Washoe	101,500	99,100	98
	White Pine	3,100	3,000	97
	NEW YORK			
	Albany	112,700	110,900	98
	Allegany	17,900	17,400	97
	Cattaraugus	30,900	30,300	98
	Cayuga	29,000	28,400	98
	Chautauqua	55,000	54,100	98
	Chenango	18,800	18,400	98
	Columbia	23,500	23,100	98
	Cortland	16,700	16,400	98
	Erie	359,200	355,200	99
	Essex	14,300	14,000	98
	Hamilton	2,000	1,900	95
	Lewis	8,900	8,700	98
	Livingston	20,200	19,900	99
	Monroe	269,600	266,100	99
	Montgomery	20,300	19,900	98
	Nassau	447,800	445,300	99
	New York	765,100	728,100	95
	Oneida West	34,500	34,000	99
	Ontario	33,300	32,900	99
	Orleans	14,000	13,800	99
	Oswego	41,400	40,800	99
	Putnam	28,200	27,800	99
	Rensselaer	55,900	54,900	98
	Richmond	129,900	128,700	99
	Rockland	87,100	85,900	99
	Saratoga	58,700	58,000	99
	Schoharie	11,000	10,700	97
	Schuyler	6,400	6,200	97
	Steuben	36,900	36,100	98
	Suffolk	426,000	422,000	99
	Tioga	18,900	18,600	98
	Washington	20,000	19,700	98
	Westchester	322,300	318,700	99
	Yates	8,600	8,400	98
	OHIO			
	Adams	9,300	8,900	96
	Ashland	16,700	16,500	99
	Auglaize	16,200	15,900	98
	Brown	12,500	12,200	98
	Carroll	10,000	9,900	99

Georgia

WTBS—(Continued) (Arbitron Data Continued)

Net Weekly Circulation	State County	Total Households	TV Households Households %		
Between 5-24%	OHIO				
	Champaign	13,100	12,900	98	
	Clark	55,100	54,500	99	
	Clermont	50,100	49,500	99	
	Clinton	13,600	13,400	99	
	Columbiana	41,400	40,800	99	
	Cuyahoga	569,800	563,500	99	
	Darke	20,700	20,400	99	
	Defiance	14,300	14,100	99	
	Delaware	21,500	21,300	99	
	Erie	29,200	28,900	99	
	Fulton	14,400	14,100	98	
	Geauga	25,300	24,900	99	
	Hamilton	337,400	332,600	99	
	Hardin	11,900	11,700	98	
	Harrison	6,200	6,100	98	
	Henry	10,500	10,400	99	
	Highland	13,600	13,300	98	
	Holmes	9,100	8,600	94	
	Knox	17,700	17,500	99	
	Lake	78,500	78,000	99	
	Logan	15,700	15,500	99	
	Lucas	178,800	176,900	99	
	Madison	11,400	11,200	98	
	Medina	40,300	39,900	99	
	Mercer	13,400	13,200	99	
	Monroe	6,100	5,900	97	
	Morgan	5,300	5,100	96	
	Morrow	10,000	9,900	99	
	Ottawa	15,300	15,100	99	
	Paulding	7,500	7,400	99	
	Pickaway	15,500	15,300	99	
	Portage	48,900	48,400	99	
	Preble	14,800	14,600	99	
	Putnam	11,100	10,900	98	
	Ross	24,200	23,700	98	
	Seneca	21,900	21,600	99	
	Stark	139,300	137,700	99	
	Summit	194,900	193,000	99	
	Union	11,200	11,000	98	
	Van Wert	11,700	11,500	99	
	Warren	36,600	36,200	99	
	Wayne	36,300	35,400	98	
	Williams	14,100	13,800	98	
	Wyandot	8,200	8,000	98	
	OKLAHOMA				
	Adair	7,100	6,900	97	
Alfalfa	2,700	2,700	100		
Bryan	13,200	12,900	98		
Caddo	12,700	12,500	99		
Canadian	26,200	26,000	99		
Cherokee	12,600	12,400	98		
Cleveland	60,800	60,200	99		
Coal	2,200	2,200	100		
Cotton	2,900	2,900	100		
Craig	5,700	5,600	98		
Creek	26,900	26,600	99		
Delaware	11,200	10,900	97		
Grady	16,800	16,600	99		
Grant	2,600	2,600	100		
Greer	3,000	2,900	97		
Harmon	1,700	1,700	100		
Haskell	4,800	4,700	98		
Hughes	5,800	5,700	98		
Jefferson	3,300	3,300	100		
Johnston	4,100	4,000	98		
Kingfisher	5,800	5,800	100		
Kiowa	5,200	5,100	98		
Logan	11,400	11,300	99		

WTBS—(Continued) (Arbitron Data Continued)

Net Weekly Circulation	State County	Total Households	TV Households Households %	
Between 5-24%	Love	3,300	3,300	98
	Mc Intosh	7,200	7,100	99
	Major	3,300	3,200	97
	Marshall	5,200	5,100	98
	Mayes	13,300	13,100	98
	Muskogee	27,000	26,700	99
	Nowata	4,400	4,400	100
	Okfuskee	4,500	4,400	98
	Okiahoma	254,400	252,600	99
	Okmulgee	15,200	15,000	99
	Osage	16,200	16,100	99
	Pawnee	7,100	7,000	99
	Payne	24,900	24,600	99
	Pontotoc	13,500	13,400	99
	Pottawatomie	23,500	23,200	99
	Pushmataha	5,200	5,100	98
	Rogers	20,700	20,500	99
	Sequoyah	12,700	12,400	98
Wagoner	18,400	18,200	99	
OREGON				
Benton	24,000	22,400	94	
Clackamas	93,900	90,800	97	
Clatsop	13,000	12,300	95	
Columbia	13,500	13,000	96	
Coos	23,300	21,600	93	
Gilliam	800	700	88	
Jackson	54,500	52,700	97	
Jefferson	4,600	4,400	96	
Josephine	28,700	27,000	94	
Linn	33,500	32,200	96	
Malheur	10,000	9,600	96	
Marion	81,800	78,500	96	
Multnomah	240,600	231,800	96	
Wallowa	3,000	2,800	93	
Washington	109,200	106,800	98	
Yamhill	21,100	20,100	95	
PENNSYLVANIA				
Adams	25,600	25,000	98	
Armstrong	30,500	30,000	98	
Bedford	17,700	17,200	97	
Berks	127,400	125,400	98	
Blair	51,000	50,200	98	
Bradford	24,000	23,500	98	
Bucks	185,900	184,200	99	
Butler	55,400	54,700	99	
Carbon	21,700	21,300	98	
Chester	123,200	121,600	99	
Clarion	15,000	14,700	98	
Columbia	23,300	22,900	98	
Crawford	32,400	31,600	98	
Dauphin	96,600	94,800	98	
Delaware	207,400	205,800	99	
Erie	103,500	102,200	99	
Franklin	45,300	43,900	97	
Fulton	5,500	5,300	96	
Greene	15,400	15,100	98	
Indiana	32,700	32,100	98	
Jefferson	19,200	18,800	98	
Lackawanna	85,400	84,400	99	
Lancaster	144,300	139,700	97	
Lebanon	41,700	40,800	98	
Lycoming	44,000	42,700	97	
Mercer	46,400	45,600	98	
Monroe	33,300	32,700	98	
Montgomery	250,400	247,900	99	
Northumberland	40,400	39,300	97	
Perry	15,100	14,800	98	
Philadelphia	635,100	624,400	98	
Snyder	12,700	12,200	96	

Georgia

WTBS—(Continued) (Arbitron Data Continued)

Net Weekly Circulation	State County	Total Households	TV Households Households %	%
Between 5-24%	PENNSYLVANIA			
	Sullivan	2,300	2,200	96
	Susquehanna	15,100	14,800	98
	Washington	80,900	79,700	99
	Wayne	15,300	14,800	97
	Wyoming	10,400	10,200	98
	York	125,900	123,700	98
	RHODE ISLAND			
	Bristol	16,200	16,100	99
	Kent	59,300	58,800	99
	Newport	30,700	30,300	99
	Providence	220,300	217,700	99
	SOUTH CAROLINA			
	Abbeville	8,700	8,600	98
	Allendale	3,800	3,700	97
	Anderson	55,800	55,200	99
	Bamberg	6,200	6,100	98
	Barnwell	7,700	7,600	98
	Calhoun	4,600	4,500	98
	Cherokee	15,400	15,200	99
	Chester	11,100	10,900	99
	Chesterfield	14,800	14,500	98
	Clarendon	9,900	9,600	97
	Colleton	12,700	12,400	98
	Dillon	10,600	10,400	98
Edgefield	6,200	6,100	98	
Fairfield	6,900	6,800	98	
Hampton	7,000	6,800	97	
Jasper	5,700	5,500	97	
Kershaw	16,200	16,000	98	
Lancaster	20,700	20,500	99	
Laurens	19,000	18,800	99	
Lee	6,000	5,900	98	
Marion	12,100	11,900	98	
Oconee	21,500	21,300	99	
Pickens	31,700	31,200	99	
Saluda	6,200	6,100	98	
Spartanburg	82,100	81,300	99	
Union	11,300	11,200	99	
Williamsburg	13,100	12,700	97	
York	44,400	43,900	99	
SOUTH DAKOTA				
Aurora	1,100	1,100	100	
Bon Homme	3,000	2,900	97	
Brookings	8,900	8,800	99	
Brule	2,100	2,100	100	
Clark	1,900	1,900	100	
Clay	4,800	4,700	98	
Corson	1,500	1,400	93	
Custer	2,800	2,700	96	
Day	3,100	3,100	100	
Deuel	1,900	1,900	100	
Gregory	2,100	2,100	100	
Hamiin	1,900	1,900	100	
Hand	1,800	1,800	100	
Hanson	1,100	1,100	100	
Hutchinson	3,300	3,200	97	
Jackson	1,300	1,300	100	
Jerauld	1,100	1,100	100	
Kingsbury	2,600	2,600	100	
Lake	4,300	4,300	100	
Lincoln	5,300	5,200	98	
Lyman	1,300	1,300	100	
Mc Cook	2,400	2,400	100	
Mc Pherson	1,500	1,500	100	
Marshall	2,000	2,000	100	
Mellette	700	700	100	
Minnehaha	50,400	50,100	99	
Moody	2,400	2,400	100	

WTBS—(Continued) (Arbitron Data Continued)

Net Weekly Circulation	State County	Total Households	TV Households Households %	%
Between 5-24%	TENNESSEE			
	Perkins	1,800	1,700	94
	Potter	1,300	1,300	100
	Roberts	3,900	3,800	97
	Sanborn	1,200	1,200	100
	Todd	1,900	1,800	95
	Turner	3,500	3,500	100
	Union	4,200	4,200	100
	Yankton	7,200	7,100	99
	Ziebach	600	600	100
	Bedford	11,100	11,000	99
	Benton	6,200	6,100	98
	Cannon	4,200	4,200	99
	Chester	4,900	4,800	99
	Cumberland	12,500	12,300	98
	Davidson	201,000	200,100	100
	Decatur	4,500	4,400	98
	Fentress	5,600	5,500	98
	Giles	9,500	9,300	98
	Grainger	6,400	6,300	98
	Greene	21,300	21,100	99
	Grundy	5,100	5,000	98
	Hancock	2,300	2,300	100
	Hawkins	17,500	17,200	99
	Haywood	7,100	7,000	99
Henderson	9,100	9,000	99	
Henry	11,800	11,600	99	
Humphreys	6,200	6,200	99	
Jefferson	12,600	12,500	99	
Lauderdale	9,400	9,300	99	
Lincoln	10,500	10,400	99	
Loudon	11,900	11,800	99	
Mc Nairy	9,500	9,400	98	
Marshall	8,100	8,000	99	
Monroe	11,200	11,000	99	
Moore	1,800	1,800	100	
Perry	2,500	2,500	100	
Rhea	9,300	9,200	99	
Robertson	14,700	14,600	99	
Rutherford	38,400	38,100	99	
Scott	7,500	7,300	98	
Smith	5,800	5,700	99	
Stewart	3,800	3,800	100	
Sumner	34,900	34,700	99	
Tipton	12,500	12,300	99	
Trousdale	2,600	2,600	100	
Union	4,800	4,700	98	
Wayne	5,300	5,200	98	
White	7,900	7,800	99	
Williamson	26,100	25,900	99	
Wilson	24,400	24,200	99	
TEXAS				
Anderson	15,000	14,700	98	
Aransas	7,100	7,000	99	
Archer	3,000	3,000	100	
Armstrong	800	800	100	
Atascosa	10,300	10,100	98	
Austin	8,000	7,800	98	
Bandera	3,800	3,800	100	
Bastrop	13,400	13,100	98	
Baylor	1,900	1,900	100	
Bexar	395,800	391,600	99	
Blanco	2,600	2,600	100	
Brazoria	68,500	68,000	99	
Brazos	46,600	45,900	99	
Brooks	2,800	2,700	96	
Burleson	5,400	5,200	97	
Callahan	4,900	4,800	98	
Cass	11,400	11,200	98	

WTBS—(Continued)
(Arbitron Data Continued)

Net Weekly Circulation	State County	Total Households	TV Households Households	%
Between 5-24%	TEXAS			
	Cherokee	15,500	15,200	98
	Clay	4,100	4,100	100
	Collin	72,600	71,800	99
	Colorado	7,500	7,300	97
	Comal	18,700	18,500	99
	Comanche	5,000	4,900	98
	Cooke	11,500	11,400	99
	Dallas	717,600	712,700	99
	Delta	1,800	1,800	100
	Denton	76,600	75,900	99
	Dickens	1,300	1,300	100
	Eastland	8,000	7,900	99
	Ellis	26,700	26,400	99
	El Paso	170,800	169,400	99
	Falls	7,300	7,200	99
	Fayette	8,300	8,000	96
	Fisher	2,100	2,100	100
	Foard	900	900	100
	Fort Bend	67,200	66,300	99
	Franklin	3,200	3,100	97
	Galveston	80,300	79,500	99
	Goliad	1,900	1,900	100
	Gonzales	6,400	6,300	98
	Gregg	42,400	41,900	99
	Guadalupe	20,900	20,600	99
	Hardin	15,600	15,400	99
	Harris	1,046,200	1,037,500	99
	Harrison	20,300	20,000	99
	Hartley	1,300	1,300	100
	Hays	19,500	19,200	98
	Henderson	23,900	23,500	98
	Hidalgo	102,200	100,600	98
	Hill	10,600	10,400	99
	Hood	11,500	11,400	99
	Hopkins	11,400	11,200	98
	Hunt	25,600	25,300	99
	Jackson	4,700	4,600	98
	Jasper	12,400	12,200	98
	Jones	6,700	6,600	99
	Karnes	4,600	4,500	98
	Kendall	5,400	5,300	98
	Kent	400	400	100
	Lamb	6,000	5,900	99
	Lavaca	7,500	7,200	96
	Lee	4,900	4,800	98
	Leon	5,500	5,300	96
	Liberty	20,300	20,000	99
	Limestone	8,700	8,500	98
	Lubbock	79,000	78,400	99
Lynn	2,600	2,600	100	
Martin	1,600	1,600	100	
Medina	9,100	8,900	98	
Milam	9,000	8,800	98	
Mills	1,900	1,900	100	
Montague	7,400	7,300	99	
Montgomery	60,700	59,700	98	
Motley	800	800	100	
Navarro	15,400	15,100	98	
Newton	5,000	4,900	98	
Oldham	700	700	100	
Panola	8,500	8,400	99	
Parker	21,900	21,700	99	
Polk	12,600	12,300	98	
Real	1,000	1,000	100	
Refugio	3,100	3,100	100	
Robertson	6,200	6,100	98	
Rockwall	9,200	9,100	99	
Rusk	16,800	16,600	99	

WTBS—(Continued)
(Arbitron Data Continued)

Net Weekly Circulation	State County	Total Households	TV Households Households	%	
Between 5-24%	Sabine	4,400	4,300	98	
	San Augustine	3,300	3,200	97	
	San Jacinto	6,000	5,800	97	
	San Patricio	19,800	19,500	98	
	Shackelford	1,500	1,500	100	
	Smith	58,400	57,700	99	
	Somervell	2,000	2,000	100	
	Starr	9,600	9,300	97	
	Stonewall	1,000	1,000	100	
	Tarrant	415,700	412,800	99	
	Throckmorton	900	900	100	
	Titus	8,900	8,800	98	
	Tyler	8,000	7,800	98	
	Upshur	12,200	12,000	98	
	Van Zandt	15,700	15,400	98	
	Walker	16,900	16,400	97	
	Waller	7,200	7,100	98	
	Washington	9,200	8,900	97	
	Wharton	15,200	15,000	98	
	Wilbarger	6,200	6,200	100	
	Willacy	4,900	4,800	98	
	Wood	11,600	11,400	98	
	Young	8,200	8,100	99	
	UTAH				
	Box Elder	11,200	11,100	99	
	Carbon	8,300	8,100	98	
	Daggett	200	200	100	
	Davis	52,100	51,600	99	
	Duchesne	4,500	4,300	96	
	Emery	3,600	3,500	97	
	Iron	6,800	6,400	95	
	Juab	1,800	1,800	100	
Millard	4,600	4,500	98		
Morgan	1,500	1,500	100		
Salt Lake	238,100	234,900	99		
Sevier	5,100	5,000	98		
Summit	4,900	4,800	98		
Tooele	9,200	9,100	99		
Utah	69,500	68,300	98		
Wasatch	3,300	3,200	97		
Washington	12,000	11,400	95		
Weber	55,300	54,600	99		
VIRGINIA					
Amherst	10,000	9,800	98		
Appomattox	4,500	4,400	98		
Arlington	131,700	131,000	100		
Bedford	15,800	15,600	98		
Bland	2,200	2,100	95		
Carroll	9,700	9,500	98		
Craig	1,600	1,600	100		
Culpeper	8,700	8,600	99		
Dinwiddie	21,500	21,200	99		
Essex	3,200	3,100	97		
Fairfax	274,100	273,100	100		
Fauquier	15,200	15,000	99		
Franklin	13,000	12,800	98		
Frederick	21,300	21,100	99		
Gloucester	10,400	10,300	99		
Grayson	9,300	9,200	98		
Greene	3,200	3,100	97		
Halifax	12,200	12,000	98		
Hanover	19,200	18,900	98		
Henrico	77,400	76,700	99		
Isle Of Wight	8,500	8,400	99		
James City	13,000	12,900	99		
King William	3,600	3,600	100		
Loudoun	24,900	24,600	99		
Mecklenburg	10,600	10,400	98		
Middlesex	3,500	3,400	97		

WTBS—(Continued)
(Arbitron Data Continued)

Net Weekly Circulation	State County	Total Households	TV Households Households	%	
Between 5-24%	VIRGINIA				
	Nelson	4,300	4,200	98	
	New Kent	4,000	3,900	98	
	Nottoway	5,400	5,300	98	
	Orange	7,500	7,400	98	
	Prince Edward	5,200	5,100	98	
	Prince William	64,300	64,000	99	
	Rockbridge	10,300	10,200	99	
	Rockingham	28,300	27,900	99	
	Shenandoah	11,400	11,300	99	
	Spotsylvania	20,900	20,700	99	
	Stafford	16,800	16,600	99	
	Sussex	3,400	3,300	97	
	Warren	9,200	9,000	98	
	Chesapeake City	46,100	45,700	99	
	Portsmouth City	40,100	39,800	99	
	Richmond City	88,700	87,900	99	
	Suffolk City	17,700	17,400	98	
	VERMONT				
	Addison	11,200	10,900	97	
	Caledonia	10,500	10,300	98	
	Chittenden	46,100	45,400	98	
	Essex	2,600	2,600	100	
	Franklin	13,300	13,200	99	
	Orange	9,300	9,100	98	
	Orleans	9,000	8,900	99	
	Rutland	23,400	22,900	98	
	Windham	16,300	15,600	96	
	Windsor	22,000	21,400	97	
	WASHINGTON				
	Adams	5,200	5,000	96	
	Asotin	7,100	6,900	97	
	Clallam	21,800	20,900	96	
	Clark	81,800	79,800	97	
	Ferry	2,100	2,000	95	
	Franklin	13,100	12,700	97	
	Grays Harbor	25,200	23,600	94	
	Island	19,800	19,400	98	
	Jefferson	8,000	7,700	96	
King	573,800	553,800	97		
Kitsap	65,500	63,900	98		
Kittitas East	7,800	7,300	94		
Klickitat	6,300	5,900	94		
Mason	14,400	14,000	97		
Okanogan	13,000	12,200	94		
Pend Oreille	3,400	3,300	97		
Pierce	209,600	204,200	97		
San Juan	4,200	4,000	95		
Snohomish	153,100	148,900	97		
Spokane	142,600	138,100	97		
Stevens	11,200	10,600	95		
Thurston	59,900	58,200	97		
Wahkiakum	1,400	1,300	93		
Whatcom	45,800	43,900	96		
Whitman	15,300	14,700	96		
Yakima	69,600	66,600	96		
WISCONSIN					
Adams	5,300	5,100	96		
Ashland	6,400	6,300	98		
Barron	15,700	15,300	97		
Brown	70,400	69,900	99		
Buffalo	5,500	5,400	98		
Calumet	12,000	11,800	98		
Chippewa	18,900	18,600	98		
Clark	12,200	11,800	97		

WTBS—(Continued)
(Arbitron Data Continued)

Net Weekly Circulation	State County	Total Households	TV Households Households	%
Between 5-24%	Columbia	18,000	17,700	98
	Crawford	6,100	6,000	98
	Dane	138,700	135,800	98
	Dodge	26,800	26,300	98
	Door	10,800	10,700	99
	Douglas	16,400	16,200	99
	Dunn	12,200	11,900	98
	Eau Claire	31,700	31,200	98
	Florence	1,400	1,400	100
	Fond Du Lac	32,100	31,600	98
	Green	12,300	12,100	98
	Green Lake	7,500	7,300	98
	Iowa	7,600	7,400	97
	Jackson	6,400	6,200	97
	Jefferson	24,600	24,300	99
	Kenosha	43,900	43,400	99
	La Crosse	35,900	35,500	99
	Lafayette	6,200	6,100	98
	Langlade	7,500	7,400	98
	Lincoln	11,100	10,900	99
	Manitowoc	30,000	29,800	99
	Marathon	41,500	41,100	99
	Marinette	16,000	15,800	99
	Marquette	5,600	5,400	96
	Milwaukee	373,800	369,400	99
	Monroe	13,400	13,100	98
	Oconto	11,700	11,500	98
	Oneida	13,000	12,700	98
	Outagamie	49,200	48,900	99
	Ozaukee	25,000	24,700	99
	Pepin	2,800	2,700	96
	Pierce	11,500	11,300	98
	Polk	13,300	13,100	98
	Price	6,400	6,200	97
	Racine	63,800	63,300	99
	Richland	6,500	6,300	97
	Rock	51,800	51,200	99
	Rusk	5,800	5,600	97
	St Croix	16,700	16,500	99
	Sauk	17,700	17,300	98
	Shawano	14,200	14,000	99
	Sheboygan	38,200	37,800	99
	Taylor	6,500	6,300	97
	Trempealeau	9,700	9,400	97
	Walworth	27,400	27,000	99
	Washburn	5,700	5,600	98
	Washington	31,300	31,000	99
	Waukesha	100,700	99,700	99
	Waupaca	16,700	16,500	99
	Wood	29,400	29,000	99
WEST VIRGINIA				
Barbour	6,200	6,100	98	
Berkeley	20,300	20,100	99	
Braxton	5,500	5,400	98	
Calhoun	3,400	3,300	97	
Clay	4,200	4,100	98	
Doddridge	2,900	2,800	98	
Gilmer	3,100	3,000	97	
Hampshire	6,000	5,900	98	
Hardy	3,700	3,600	97	
Jackson	9,600	9,500	99	
Morgan	4,500	4,400	98	
Pleasants	2,900	2,900	100	
Preston	11,500	11,300	98	
Ritchie	4,500	4,400	98	

Georgia

WTBS—(Continued) (Arbitron Data Continued)

Net Weekly Circulation	State County	Total Households	TV Households Households	%
Between 5-24%	WEST VIRGINIA			
	Roane	5,500	5,400	98
	Summers	5,400	5,200	97
	Taylor	6,200	6,100	98
	Tucker	3,400	3,300	97
	Wirt	1,800	1,800	100
	WYOMING			
	Albany	12,000	11,500	96
	Crook	2,300	2,200	96
	Fremont	12,600	12,300	98
	Weston	2,900	2,800	96

WAGA-TV, Atlanta (Arbitron Data Continued)

Net Weekly Circulation	State County	Total Households	TV Households Households	%	
Between 25-49%	ALABAMA				
	Cherokee	7,300	7,200	99	
	Cleburne	5,100	5,000	98	
	GEORGIA				
	Baldwin	12,200	12,000	98	
	Chattooga	7,900	7,800	99	
	Fannin	6,300	6,200	98	
	Madison	7,600	7,500	99	
	Monroe	5,800	5,700	98	
	Murray	8,500	8,400	98	
	Stephens	8,400	8,300	99	
	Whitfield	25,700	25,500	99	
	Wilkes	4,000	3,900	98	
	Between 5-24%	ALABAMA			
		Calhoun	44,800	44,500	99
		Chambers	14,500	14,300	99
		De Kalb	21,300	21,000	99
GEORGIA					
Bibb		57,600	57,000	99	
Coffee		10,500	10,300	98	
Crawford		2,600	2,500	96	
Elbert		7,100	7,000	99	
Franklin		6,300	6,200	98	
Hancock		3,000	2,900	97	
Harris		6,700	6,600	98	
Hart		7,000	6,900	99	
Houston		30,800	30,500	99	
Jones		7,000	6,900	99	
Lowndes		26,100	25,700	98	
Macon		5,100	5,000	98	
Peach		7,600	7,500	99	
Thomas		13,400	13,200	99	
Washington		6,600	6,400	97	
NORTH CAROLINA					
Macon		9,800	9,500	97	
TENNESSEE					
Polk		5,000	4,900	99	

WALB-TV, Albany (Arbitron Data Continued)

Net Weekly Circulation	State County	Total Households	TV Households Households	%
Between 5-24%	GEORGIA			
	Appling	5,700	5,600	98
	Bleckley	3,700	3,600	97
	Brantley	3,800	3,700	97
	Clay	1,200	1,200	100
	Pierce	4,600	4,500	98
	Pulaski	3,200	3,100	97
	Schley	1,100	1,100	100
	Stewart	1,900	1,800	95

WATL, Atlanta (Arbitron Data Continued)

Net Weekly Circulation	State County	Total Households	TV Households Households	%
Between 5-24%	GEORGIA			
	Jones	7,000	6,900	99
	Lumpkin	4,200	4,100	99
	Madison	7,600	7,500	99
	Monroe	5,800	5,700	98
	Oglethorpe	3,600	3,500	97
	Rabun	4,300	4,200	98
	Taylor	2,800	2,700	96
	Union	4,300	4,200	98
	White	4,500	4,400	98

WGNX, Atlanta (Arbitron Data Continued)

Net Weekly Circulation	State County	Total Households	TV Households Households	%
Between 5-24%	ALABAMA			
	Cleburne	5,100	5,000	98
	GEORGIA			
	Banks	3,800	3,700	97
	Bibb	57,600	57,000	99
	Catoosa	14,600	14,500	99
	Dade	4,300	4,300	100
	Elbert	7,100	7,000	99
	Gordon	12,300	12,200	99
	Greene	4,100	4,000	98
	Hart	7,000	6,900	99
	Houston	30,800	30,500	99
	Jones	7,000	6,900	99
	Madison	7,600	7,500	99
	Murray	8,500	8,400	98
	Oglethorpe	3,600	3,500	97
	Peach	7,600	7,500	99
	Pike	3,400	3,300	97
	Stephens	8,400	8,300	99
	Upson	9,800	9,700	99
	Walker	20,500	20,300	99
	Whitfield	25,700	25,500	99

Georgia

WSB-TV, Atlanta (Arbitron Data Continued)

Net Weekly Circulation	State County	Total Households	TV Households Households	%
50% & Over	NORTH CAROLINA			
	Clay	2,900	2,800	96
Between 25-49%	ALABAMA			
	Calhoun	44,800	44,500	99
	Chambers	14,500	14,300	99
	Cherokee	7,300	7,200	99
	Cleburne	5,100	5,000	98
	GEORGIA			
	Bibb	57,600	57,000	99
	Crisp	7,300	7,200	98
	Fannin	6,300	6,200	98
	Jones	7,000	6,900	99
	Madison	7,600	7,500	99
	Monroe	5,800	5,700	98
	Murray	8,500	8,400	98
	Stephens	8,400	8,300	99
	Sumter	10,400	10,100	98
	Tift	12,100	11,900	98
Between 5-24%	ALABAMA			
	Etowah	39,500	39,200	99
	Talladega	26,900	26,600	99
	GEORGIA			
	Ben Hill	6,500	6,400	98
	Berrien	5,200	5,100	98
	Coffee	10,500	10,300	98
	Colquitt	13,400	13,200	99
	Cook	5,000	4,900	98
	Crawford	2,600	2,500	96
	Dade	4,300	4,300	100
	Dougherty	35,100	34,700	99
	Elbert	7,100	7,000	99
	Franklin	6,300	6,200	98
	Hancock	3,000	2,900	97
	Harris	6,700	6,600	98
	Hart	7,000	6,900	99
	Houston	30,800	30,500	99
	Jeff Davis	4,500	4,400	98
	Laurens	14,000	13,700	98
	Lee	5,200	5,100	98
	Lowndes	26,100	25,700	98
	Macon	5,100	5,000	98
	Peach	7,600	7,500	99
	Schley	1,100	1,100	100
	Talbot	2,200	2,100	95
	Taylor	2,800	2,700	96
	Telfair	4,000	3,900	98
	Thomas	13,400	13,200	99
	Toombs	9,200	9,000	98
	Whitfield	25,700	25,500	99
	Wilkes	4,000	3,900	98
	Worth	6,600	6,500	98
	NORTH CAROLINA			
	Cherokee	8,000	7,900	98
	Macon	9,800	9,500	97
	TENNESSEE			
	Polk	5,000	4,900	99

WXIA-TV, Atlanta (Arbitron Data Continued)

Net Weekly Circulation	State County	Total Households	TV Households Households	%
Between 25-49%	ALABAMA			
	Cherokee	7,300	7,200	99
	Cleburne	5,100	5,000	98
	Randolph	7,400	7,300	99
	GEORGIA			
	Baldwin	12,200	12,000	98
	Banks	3,800	3,700	97
	Chattooga	7,900	7,800	99
	Gilmer	4,600	4,500	98
	Gordon	12,300	12,200	99
	Habersham	9,900	9,700	98
	Houston	30,800	30,500	99
	Laurens	14,000	13,700	98
	Monroe	5,800	5,700	98
	Oglethorpe	3,600	3,500	97
	Stephens	8,400	8,300	99
	Towns	2,700	2,700	100
	Union	4,300	4,200	98
	Whitfield	25,700	25,500	99
	Wilkes	4,000	3,900	98
Between 5-24%	ALABAMA			
	Chambers	14,500	14,300	99
	De Kalb	21,300	21,000	99
	ARIZONA			
	Apache South	3,800	3,400	89
	FLORIDA			
	Levy	9,800	9,500	97
	GEORGIA			
	Ben Hill	6,500	6,400	98
	Bibb	57,600	57,000	99
	Bleckley	3,700	3,600	97
	Coffee	10,500	10,300	98
	Elbert	7,100	7,000	99
	Fannin	6,300	6,200	98
	Franklin	6,300	6,200	98
	Grady	7,800	7,700	99
	Hancock	3,000	2,900	97
	Harris	6,700	6,600	98
	Hart	7,000	6,900	99
	Jeff Davis	4,500	4,400	98
	Jones	7,000	6,900	99
	Lowndes	26,100	25,700	98
	Madison	7,600	7,500	99
	Murray	8,500	8,400	98
	Pulaski	3,200	3,100	97
	Rabun	4,300	4,200	98
	Talbot	2,200	2,100	95
	Taylor	2,800	2,700	96
	Telfair	4,000	3,900	98
	Toombs	9,200	9,000	98
	ILLINOIS			
	Iroquois	12,400	12,100	98
	MISSOURI			
	Linn	6,200	6,100	98
	NORTH CAROLINA			
	Cherokee	8,000	7,900	98
	NEBRASKA			
	Blaine	300	300	100
	NEVAOA			
	Lyon	7,300	7,000	96
	SOUTH OAKOTA			
	Bennett	1,000	1,000	100
	Todd	1,900	1,800	95
	WASHINGTON			
	Wahkiakum	1,400	1,300	93

**THIS DATA IS AVAILABLE ON TAPE OR DISKETTE
FOR USE ON YOUR OWN COMPUTER
OR AS CUSTOMIZED REPORTS**

Call Lynn Levine or Nancy Cramer
202-872-9200

Georgia

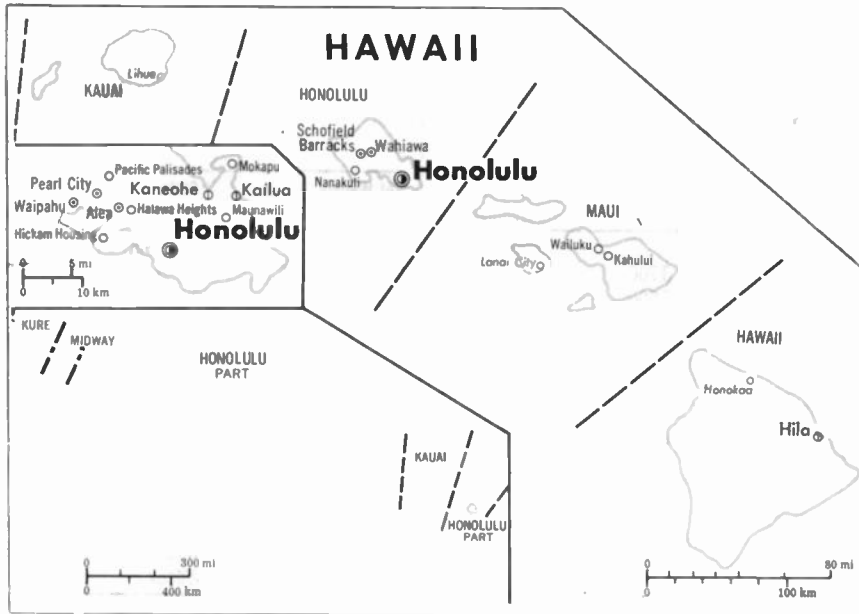
WRBL, Columbus (Arbitron Data Continued)

Net Weekly Circulation	State County	Total Households	TV Households Households	%
Between 5-24%	GEORGIA			
	Bleckley	3,700	3,600	97
	Cook	5,000	4,900	98
	Coweta	17,000	16,700	99
	Dodge	6,000	5,900	98
	Early	4,700	4,600	98
	Jones	7,000	6,900	99
	Mitchell	7,000	6,800	98
	Monroe	5,800	5,700	98
	Peach	7,600	7,500	99
	Pike	3,400	3,300	97
	Pulaski	3,200	3,100	97
	Putnam	4,500	4,400	98
	Wilcox	2,700	2,600	98

WTVM, Columbus (Arbitron Data Continued)

Net Weekly Circulation	State County	Total Households	TV Households Households	%
Between 5-24%	ALABAMA			
	Butler	7,700	7,600	99
	Cleburne	5,100	5,000	98
	Coosa	4,400	4,300	98
	Crenshaw	5,400	5,300	98
	Dale	16,500	16,300	99
	GEORGIA			
	Bleckley	3,700	3,600	97
	Heard	2,500	2,500	100
	Houston	30,800	30,500	99
	Lamar	4,600	4,500	98
	Miller	2,700	2,600	96
	Mitchell	7,000	6,800	98
	Wilcox	2,700	2,600	98

Hawaii



Market	Arbitron A01 TV Households	Rank	Market Area Commercial TV Stations
Hilo	•	•	KGMD-TV (9), KHAW-TV (11), KHBC-TV (2), KHVO (13),
Honolulu	•	•	KBFD (32), KFVE (5), KGMB (9), KHAI-TV (20), KHNL (13), KHON (2), KITV (4), KGMT (26), KWHE (14)
Kailua-Kona	•	•	KVHF (6)
Wailuku	•	•	KAIH-TV (7), KGMV (3), KMAU (12)

Hawaii Station Totals as of October 1, 1989

	VHF	UHF	TOTAL
Commercial Television Stations	13	4	17
Educational Television Stations	2	0	2
	15	4	19

* ARBITRON DOES NOT HAVE
WEEKLY CIRCULATION DATA FOR HAWAII

Hawaii—Hilo

KGMD-TV

Ch. 9

(Satellite of KGMB, Honolulu)

Network Service: CBS.

Licensee: Lee Enterprises Inc., 130 E. 2nd St., Davenport, IA 52801.

Studio: See KGMB, Honolulu.

Telephones: 808-944-5200, Honolulu; 808-935-6221, Hilo.

Technical Facilities: Channel No. 9 (186-192 MHz). Authorized power: 9.68-kw visual, 1.71-kw aural. Antenna: Minus 290-ft. above av. terrain, 258-ft. above ground, 1120-ft. above sea level.

Latitude	19°	43'	00''
Longitude	155°	08'	13''

Transmitter: 58 Manaolana Place.

Ownership: Lee Enterprises Inc. See Group Ownership of Television Stations.

Began Operation: May 15, 1955.

Represented (sales): Katz Television.

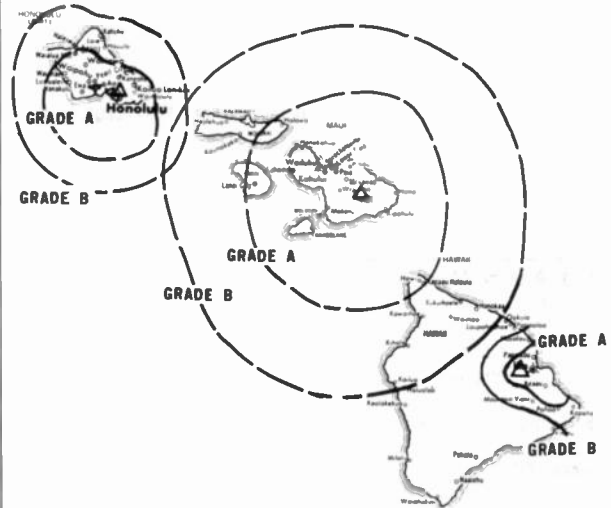
Represented (engineering): David Steel & Associates.

Personnel:

DICK GRIMM, general manager.

NETWORK BASE HOURLY RATE: Bonus to KGMB, Honolulu.

Rates: Sold in combination with KGMB, Honolulu & KGMV, Wailuku with rates applying to simultaneous telecasts on all three stations.



SCALE OF MILES
0 50 100

KGMD-TV BPCT—4894 Granted 1/5/76

© American Map Corp., No. 14244

City of License: Hilo.

Hawaii—Hilo

KHAW-TV

Ch. 11

(Satellite of KHON-TV, Honolulu)

Network Service: NBC.

Licensee: Burnham Bcstg. Co., One Magnificent Mile, Suite 1200, Chicago, IL 60611.

Studio: See KHON-TV, Honolulu.

Telephone: 808-531-8585.

Technical Facilities: Channel No. 11 (198-204 MHz). Authorized power: 2.09-kw visual, 275-kw aural. Antenna: Minus 823-ft. above av. terrain, 80-ft. above ground, 90-ft. above sea level.

Latitude	19°	43'	56''
Longitude	155°	04'	09''

Transmitter: Naniloa Hotel, Hilo.

News Services: AP, CNN.

Ownership: Burnham Broadcasting Co. See Group Ownership of Television Stations.

Began Operation: November 27, 1961.

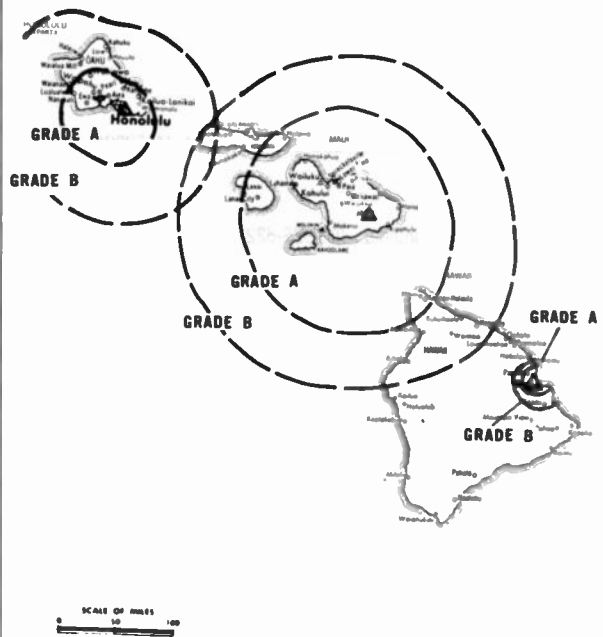
Represented (sales): Harrington, Righter & Parsons Inc.

Personnel:

See KHON-TV, Honolulu.

NETWORK BASE HOURLY RATE: Bonus to KHON-TV, Honolulu.

Rates: Sold in combination with KHON-TV, Honolulu & KAIH-TV Waikiki with rates applying to simultaneous telecasts on all stations.



KHAW-TV BPCT-3246 Granted 10/17/63

© American Map Corp., No. 14244

City of License: Hilo.

Hawaii—Hilo

KHBC-TV

Ch. 2

(Satellite of KHNL, Honolulu)

Network Service: None, independent.

Licensee: King Bcstg. Co., 333 Dexter Ave. N, Seattle, WA 98109.

Studio: See KHNL, Honolulu.

Technical Facilities: Channel No. 2 (54-60 MHz). Authorized power: 2.31-kw max. visual, 0.231-kw max. aural. Antenna: Minus 574-ft. above av. terrain, 142-ft. above ground, 148-ft. above sea level.

Latitude	19°	43'	51''
Longitude	155°	04'	11''

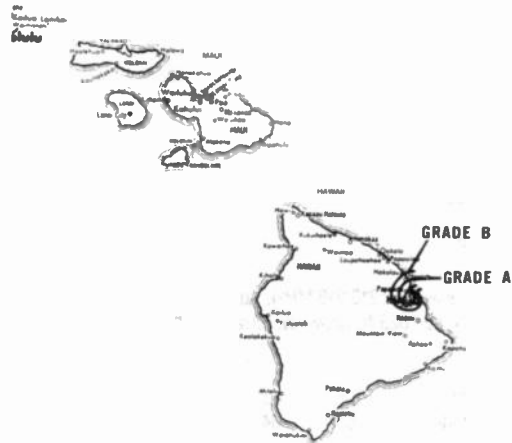
Transmitter: 71 Banyan Dr., Hilo Hawaiian Hotel, Hilo.

News Service: CNN.

Ownership: King Broadcasting Co. See Group Ownership of TV Stations.

Began Operation: August 22, 1983. Sale to Hilo Bcstg. (Marvin Chupack, et al.) by Trustee in Bankruptcy approved by FCC Jan. 31, 1986. Sale to Kona-Hilo Bcstg. approved by FCC April 24, 1987. Began operation as KHBC-TV April 14, 1986. FCC approved sale to present owner October 18, 1988.

Rates: Sold in combination with KHNL, Honolulu.



KHBC-TV BMPCT-830316KE Granted 5/27/83

© American Map Corp., No. 14244

City of License: Hilo.

Hawaii—Hilo

KHVO

Ch. 13

(Satellite of KITV, Honolulu)

Network Service: ABC.

Licensee: Tak-WGRZ Inc., 1577 Springhill Rd., Suite 500, Vienna, VA 22180.

Studio: See KITV, Honolulu.

Telephone: 808-935-8289.

Technical Facilities: Channel No. 13 (210-216 MHz). Authorized power: 4.68-kw visual, 1.59-kw aural. Antenna: Minus 823-ft. above av. terrain, 80-ft. above ground, 90-ft. above sea level.

Latitude	19°	43'	57''
Longitude	155°	04'	04''

Transmitter: Naniloa Hotel, Hilo, HI.

Ownership: Tak Communications Inc., 100%. See Group Ownership of Television Stations.

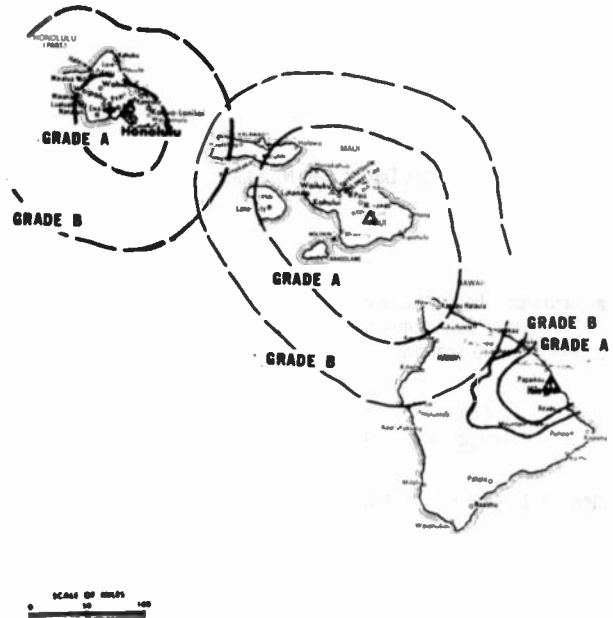
Began Operation: May 15, 1960.

Represented (sales): Seitel Inc.

Represented (legal): Leventhal, Senter & Lerman.

Personnel:
See KITV, Honolulu.

Rates: Sold in combination with KITV, Honolulu.



KHVO BPCT-3077 Granted 9/6/62

© American Map Corp., No. 14244

City of License: Hilo.

Hawaii—Honolulu

KBFD

Ch. 32

Network Service: None, independent.

Licensee: The Allen Bcstg. Corp., 1188 Bishop St., Penthouse One, Honolulu, HI 96813.

Studio: 1188 Bishop St., Penthouse One, Honolulu, HI 96813.

Telephone: 808-521-8066. Fax: 808-521-5233.

Technical Facilities: Channel No. 32 (578-584 MHz). Authorized power: 145-kw max. visual, 14.5-kw max. aural. Antenna: Directional, 424-ft. above av. terrain, 390-ft. above ground, 413-ft. above sea level.

Latitude	21°	18'	49"
Longitude	157°	51'	43"

Transmitter: 1188 Bishop St., 38th Fl.

Ownership: Kea Sung Chung, chmn.-pres., 60%; Ok Soon Chung, v.p.-treas., 10%; Jaeh Hoon Chung, secy., 15%; June Ho Chung, 10%; Yun Hee Chung, 5%.

Began Operation: March 24, 1986.

Represented (engineering): Comsearch Inc.

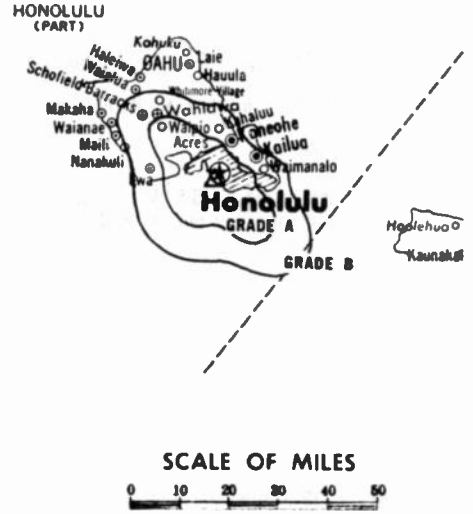
Personnel:

KEA SUNG CHUNG, president & general manager.
JAY CHUNG, station manager.
N. K. KIM, local sales manager.
DAVID MOORE, chief engineer.
YUN HEE CHUNG, program director.
JUNE HO CHUNG, business manager.

Highest One Hour Rate: \$800.

Highest 30 Sec. Rate: \$250.

HAWAII



KBFD BMPCT-851024KG Granted 11/27/85

© American Map Corp., No. 14244

City of License: Honolulu.

Hawaii—Honolulu

KFVE

Ch. 5

Network Service: None, independent.

Licensee: Ka'Ikena Lani TV Corp., 315 Sand Island Rd., Honolulu, HI 96819-2295.

Studio: 315 Sand Island Rd., Honolulu, HI 96819-2295.

Telephone: 808-842-5555.

Technical Facilities: Channel No. 5 (76-82 MHz). Authorized power: 95.5-kw max. visual. Antenna: 2064-ft. above av. terrain, 161-ft. above ground, 2641-ft. above sea level.

Latitude	21°	24'	03''
Longitude	158°	06'	10''

Transmitter: 3-mi. NE of Nanakuli on Palehua Rd.

Multichannel TV Sound: Stereo only.

Ownership: Lee M. Holmes, pres.-treas.; Henry Osborne, v.p., 13%; Ernie A. Galito, secy., 13%; Joan S. Holmes, Mark S. Holmes & Bryan Holmes, 17.50% jointly; Cynthia A. Char, dir., 13%; Karen Kananui, dir., 13%; Richard Kananui, dir., 13%. The Holmes have interest in licensee of KOKU(FM) Agana, Guam; applications for MMDS stations & in Guam Cable TV & Northern Marianas Cable TV Corp., cable television operators on Guam & Northern Marianas Islands.

Began Operation: February 7, 1988.

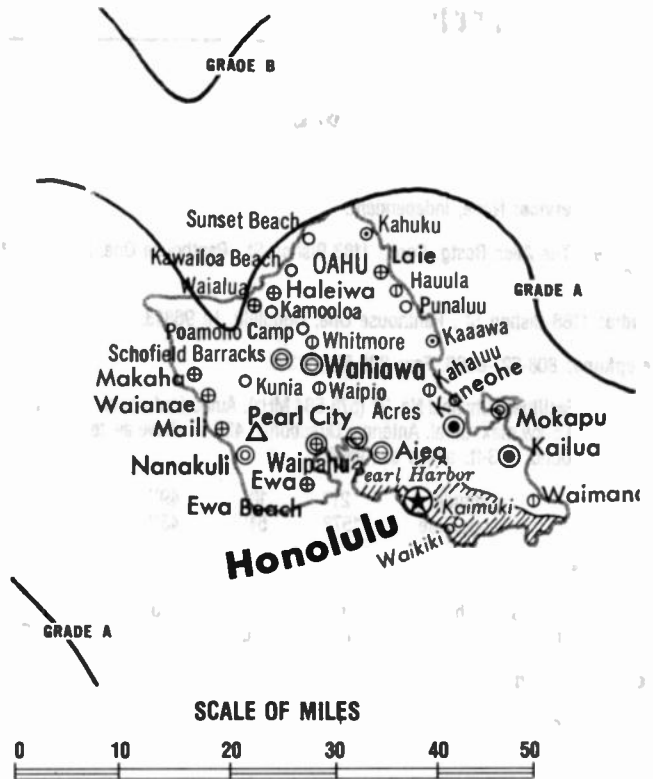
Represented (sales): Independent TV Sales.

Represented (legal): Brown, Finn & Nietert.

Represented (engineering): Lohnes & Culver.

Personnel:

DON METZGER, vice president & general manager.
BRYAN HOLMES, vice president, programming.
HANK KAUL, chief engineer.



KFVE BPCT-880920KF Granted 3/13/89

© American Map Corp., No. 14244

NORMA JONES, local sales manager.
SHARON KANALEY, national sales manager.
DEBBY MCGRAW, promotion director.
RON CHUNG, business manager.

City of License: Honolulu.

Hawaii—Honolulu

KGMB

Ch. 9

(Also operates satellite KGMD-TV, Hilo and semi-satellite KGMV, Wailuku, Maui)

Network Service: CBS.

Licensee: Lee Enterprises Inc., 130 E. 2nd St., Davenport, IA 52801.

Studio: 1534 Kapiolani Blvd., Honolulu, HI 96814.

Telephone: 808-944-5200. **Fax:** 808-941-8153.

Technical Facilities: Channel No. 9 (186-192 MHz). Authorized power: 209-kw visual, 29.5-kw aural. Antenna: Minus 170-ft. above av. terrain, 436-ft. above ground, 441-ft. above sea level.

Latitude	21°	17'	45.70''
Longitude	157°	50'	35.70''

Transmitter: 1534 Kapiolani Blvd.

Satellite Earth Stations: Scientific-Atlanta, 10-meter C-band; Cosmos, 4.5-meter C-band; Strato Vision, 4.5-meter C-band; Scientific-Atlanta receivers.

News Service: UPI.

Ownership: Lee Enterprises Inc. See Group Ownership of Television Stations.

Began Operation: December 1, 1952. Sale of Consolidated Amusement Corp. and its 75.45% interest to Hialand Development Corp. approved Dec. 3, 1958 by FCC (*Television Digest*, Vol. 14:40, 41, 46). Sale of 75.45% to Honolulu Star-Bulletin approved Dec. 22, 1959 (Vol. 15:52). Sale by Honolulu Star-Bulletin approved May 5, 1965 (Vol. 4:42, 5:19). Transfer of control from the Standard Corp. to the Heftels approved Oct. 1, 1972. Sale to present owner by the Heftels approved by FCC Jan. 27, 1977 (Vol. 16:37).

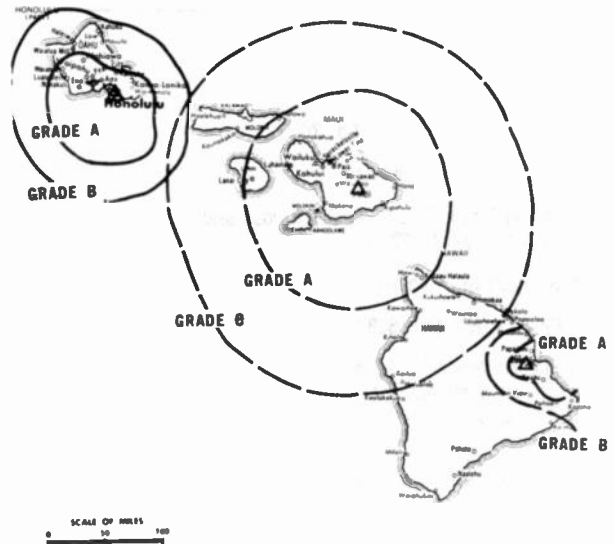
Represented (sales): Katz Television.

Represented (legal): Kobayashi, Watanabe, Sugita, Kawashima & Goda.

Represented (engineering): David Steel & Associates.

Personnel:

DICK GRIMM, general manager.
LOREN NEUHARTH, general sales & marketing manager.
ROD SHIMABUKURO, chief engineer.
TERRY HEATON, news director.
ROBERT PENNYBACKER, audience promotion director.
JAMES DONEY, director, community affairs/human resources.
NICK CARTER, manager, production.



KGMB BPCT-3610 Granted 10/19/65

© American Map Corp., 14244

Highest One Hour Rate: \$4500.

Highest 30 Sec. Rate: \$900.

NETWORK BASE HOURLY RATE: \$700.

Note: Above rates include satellite operation of KGMD-TV, Hilo; KGMV, Wailuku & translators K69BZ Lihue & K57BI Waimea.

City of License: Honolulu.

Hawaii—Honolulu

KHAI-TV

Ch. 20

Network Service: None, independent.

Licensee: Honolulu Family TV L.P., Debtor-in-Possession, Osborne Office Center, Suite 260, Chattanooga, TN 37411.

Studio: 735 Sheridan St., Honolulu, HI 96814.

Telephone: 808-943-1169. **Fax:** 808-946-1257.

Technical Facilities: Channel No. 20 (506-512 MHz). Authorized power: 537-kw max. visual, 63-kw max. aural. Antenna: Minus 150-ft. above av. terrain, 320-ft. above ground, 330-ft. above sea level.

Latitude	21°	17'	56''
Longitude	157°	50'	44''

Transmitter: 735 Sheridan St., Honolulu.

Ownership: Media Central Inc., gen. partner, 51%; Honolulu TV 20 Ltd. Partnership, ltd. partner, 49%. **Note:** Sale to KSCI Holding Inc. pends.

Began Operation: December 30, 1983. Sale to Honolulu Family TV approved by FCC Jan. 18, 1985.

Represented (sales): Asian Television Sales.

Represented (legal): Seymour M. Chase, P.C.

Represented (engineering): A. D. Ring & Associates, P.C.

Personnel:

DANIEL KAWAKAMI, general manager.

JO BAUTISTA, general sales manager.

SAM SUGANO, program director.

CLIFFORD INN, promotion director.

Highest One Hour Rate: \$1000.



KHAI-TV BMPCT—830110KF Granted 10/7/83

©American Map Corp., No. 14244

Highest 30 Sec. Rate: \$175.

City of License: Honolulu.

Hawaii—Honolulu

KHNL

Ch. 13

(Satellite of KHBC-TV, Hilo)

Network Service: Fox.

Licensee: King Broadcasting Co., 333 Dexter Ave. N, Seattle, WA 98109.

Studio: 150-B Puuhale Rd., Honolulu, HI 96819.

Telephone: 808-847-3246. **TWX:** 7430334. **Fax:** 808-845-3616.

Technical Facilities: Channel No. 13 (210-216 MHz). Authorized power: 316-kw visual, 46.8-kw aural. Antenna: 22-ft. above av. terrain, 500-ft. above ground, 505-ft. above sea level.

Latitude	21°	17'	09.00''
Longitude	157°	50'	18.50''

Transmitter: 2005 Kalia Rd., Honolulu.

Satellite Earth Stations: In operation.

News Service: UPI.

Ownership: King Broadcasting Co. See Group Ownership of Television Stations.

Began Operation: July 4, 1962. Sale by Hawaiian Paradise Park Corp. approved by FCC Sept. 21, 1967. Sale to Mid-Pacific Television Assoc. by Richard Eaton approved by FCC Nov. 28, 1979. FCC approved sale to King Bcstg. Co. May 5, 1986.

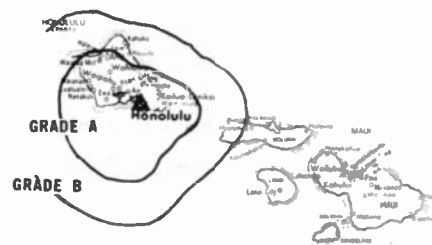
Represented (sales): Blair Television.

Represented (legal): Fletcher, Heald & Hildreth.

Represented (engineering): Hammett & Edison Inc.

Personnel:

RICK BLANGIARDI, vice president & general manager.
JOHN L. FINK, general sales manager.
PATRICIA VIGUERAS, national sales manager.
KEITH AOTAKI, chief engineer.
DANIEL SCHMIDT, program director.
MICHAEL EINSTEIN, creative director.



KHNL BPCT—810522KH Granted 6/15/81

© American Map Corp., No. 14244

DOUG ARMSTRONG, business manager.
TERRY JOINER, marketing director.
MICHELE LUM, public affairs director.

Highest One Hour Rate: \$3500.

Highest 30 Sec. Rate: \$600.

City of License: Honolulu.

Hawaii—Honolulu

KHON-TV

Ch. 2

(Also operates satellites KAIH-TV, Wailuku & KHAW-TV, Hilo)

Network Service: NBC.

Licensee: Bumham Bcstg. Co. Ltd. Partnership, One Magnificent Mile, Suite 1200, Chicago, IL 60611.

Studio: 1170 Auahi St., Suite 501, Honolulu, HI 96814.

Business Office: 1116 Auahi St., Honolulu, HI 96814.

Telephone: 808-531-8585. **Telex:** 723-8340. **Fax:** 808-533-1785.

Technical Facilities: Channel No. 2 (54-60 MHz). Authorized power: 100-kw visual, 20-kw aural. Antenna: 60-ft. above av. terrain, 500-ft. above ground, 506-ft. above sea level.

Latitude	21°	17'	39''
Longitude	157°	50'	18''

Transmitter: Century Center, 1750 Kalakaua Ave.

Multichannel TV Sound: Stereo and separate audio program.

Satellite Earth Stations: Harris, 6.1-meter; Harris receivers.

News Services: AP, CNN.

Ownership: Bumham Broadcasting Co., 100%. See Group Ownership of Television Stations.

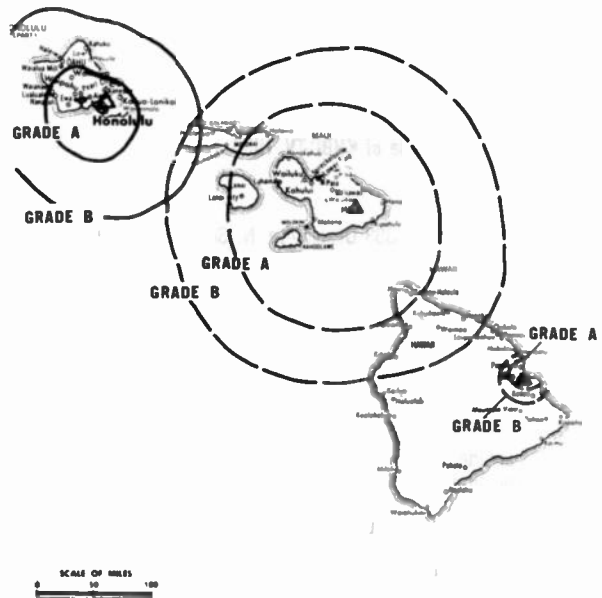
Began Operation: December 15, 1952. Sale to present owners by Des Moines Register & Tribune approved by FCC Aug. 23, 1985 (*Television Digest*, Vol. 25:6). Previously, merger of Des Moines Register & Tribune Co. with McCoy Bcstg. Co. approved by FCC March 8, 1979. Sale to McCoy by Pacific & Southern Co. Inc. approved Jan. 17, 1973. Previously, merger with Jupiter Bcstg. of Georgia, surviving corp., later known as Pacific & Southern Bcstg. Co. Inc., approved Nov. 15, 1967 (Vol. 7:47). Assignment to Pacific & Southern Co. Inc. approved Dec. 15, 1967. Previous sale by co-owners Advertising Publishing Co. Ltd. & John D. Keating approved April 28, 1965 (Vol. 4:42). Sale to Advertiser Publishing Co. Ltd. and Island Bcstg. Co. by Herbert Richards approved by FCC June, 1953 (Vol. 9:26).

Represented (sales): Harrington, Righter & Parsons Inc.

Represented (legal): Fisher, Wayland, Cooper & Leader.

Personnel:

WILLIAM L. SNYDER, president & general manager.
MICHAEL ROSENBERG, director of sales & station manager.



KHON-TV BPCT-4966 Granted 7/13/77

© American Map Corp., 14244

STEVE HIRAMOTO, local sales manager.
WILLIAM HAYES, director of engineering.
KENT BAKER, news director.
JACK KELLNER, director, community affairs.
ALAN L. HOFFMAN, program manager.
LINDA BROCK, promotion director.
KATHERINE A. BAIST, business manager.
JIM McCORMICK, productions & operations director.

Highest 30 Sec. Rate: \$2000.

NETWORK BASE HOURLY RATE: \$525.

City of License: Honolulu.

Hawaii—Honolulu

KITV

Ch. 4

(Rebroadcast by KMAU, Wailuku & KHVO, Hilo)

Network Service: ABC.

Licensee: Tak-WGRZ Inc., 1577 Springhill Rd., Suite 500, Vienna, VA 22180.

Studio: 1290 Ala Moana Blvd., Honolulu, HI 96814.

Telephone: 808-545-4444. **TWX:** KITV 7238387. **Fax:** 805-545-6243.

Technical Facilities: Channel No. 4 (66-72 MHz). Authorized power: 100-kw visual, 20-kw aural. Antenna: 45-ft. above av. terrain, 495-ft. above ground, 500-ft. above sea level.

Latitude	21°	17'	37''
Longitude	157°	50'	34''

Transmitter: Ala Moana Hotel, 410 Atkinson Dr., Honolulu.

Satellite Earth Station: 4.5-meter C-band.

News Services: AP, ABC.

Ownership: Tak Communications Inc., 100%. See Group Ownership of Television Stations. **Note:** Sale pends.

Began Operation: April 16, 1954. Sale to Television Corp. of America by American Bcstg. Stations Inc. (WMT, Cedar Rapids, IA, interlocking with WMT-TV) & Dolph Petty Bcstg. approved Jan. 11, 1956 (*Television Digest*, Vol. 11:46; 12:2). Sale to Kaiser Bcstg. by Television Corp. of America (Albert Zugsmith interests) which operated station as KULA-TV, approved June 11, 1958 (Vol. 14:19, 24). Kaiser sale to Berger group, approved Dec. 18, 1964 (Vol. 4:41, 51). Lawrence S. Berger & assoc. sale to Starr Bcstg. Group approved June 15, 1973 (Vol. 12:47). Sold to Shamrock Bcstg. by Starr, June 7, 1979. Sale to present owner including KHVO, Hilo & KMAU, Wailuku, HI approved Jan. 27, 1987 (Vol. 26:46).

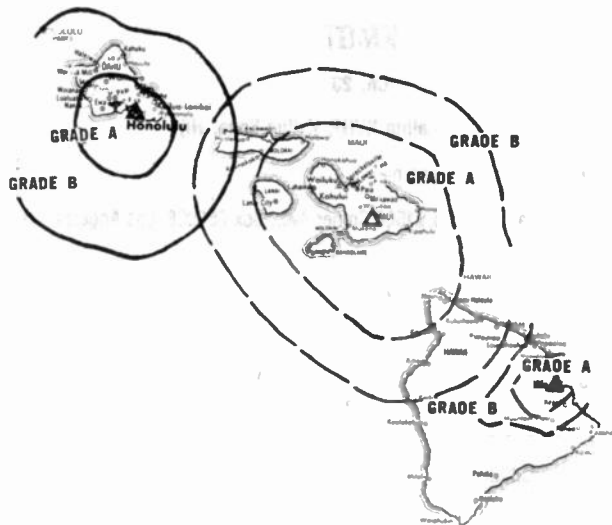
Represented (sales): Seltel Inc.

Represented (legal): Dow, Lohnes & Albertson.

Represented (engineering): Hammett & Edison Inc.

Personnel:

JIM MATTHEWS, president & general manager.
BILL GAETH, general sales manager.
WALLY ZIMMERMAN, news director.
TRACY KELIHOOMALU, program director.
MIKE AINSWORTH, production manager.



SCALE OF MILES
0 50 100

KITV BPCT-4921 Granted 7/2/76

© American Map Corp., No. 14244

BOB BRAUKMANN, promotion director.
MUNEO HAMADA, business manager.
BOB KATO, chief engineer.

Highest One Hour Rate: \$5000.

Highest 30 Sec. Rate: \$1500.

NETWORK BASE HOURLY RATE: \$375.

City of License: Honolulu.

Hawaii—Honolulu

KMGT

Ch. 26

(Operates satellite KVHF, Kailua-Kona, HI)

Network Service: None, independent.

Licensee: Mauna Kea Bcstg. Co., 1500 Cotner Ave., Box 250028, Los Angeles, CA 90025.

Studio: 970 N. Kalaheo Ave., Honolulu, HI 96734.

Telephone: 808-254-5826.

Technical Facilities: Channel No. 26 (542-548 MHz). Authorized power: 99.3-kw max. visual, 9.93-kw max. aural. Antenna: 2110-ft. above av. terrain, 100-ft. above ground, 2540-ft. above sea level.

Latitude	21°	19'	49.20''
Longitude	157°	45'	24.10''

Holds CP for change to 75.9-kw max. visual, 7.59-kw max. aural, 2120-ft. above av. terrain, 60-ft. above ground, 2500-ft. above sea level. BPCT-850305KF.

Transmitter: Wiliwilinui Ridge, Honolulu.

Satellite Earth Stations: In operation; Uniden receivers.

News Service: UPI.

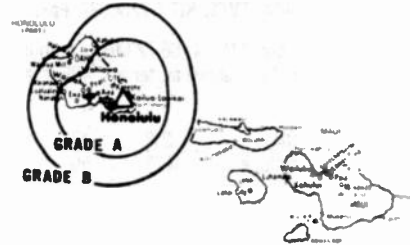
Ownership: Mount Wilson FM Bcstrs. Inc. Saul Levine, pres., 100%; Ellis Gusky, v.p.; Anita Levine, secy.-treas. MWFB is licensee of KKGO(FM), Los Angeles, CA.
Note: Sale to Oceania Bcstg. Network pends.

Began Operation: December 23, 1982.

Represented (legal): Cohn & Marks.

Personnel:

TOM WHITE, general manager.
LINDA MANOWN, sales manager.



SCALE OF MILES
0 50 100

KMGT BPCT-850305KF Granted 5/28/85

© American Map Corp., No. 14244

SCOTT JOSSART, chief engineer.
GARRETT NAKAHODO, program director.

Highest 30 Sec. Rate: \$400.

City of License: Honolulu.

Hawaii—Honolulu

KWHE

Ch. 14

Network Service: None, independent.

Licensee: Le Sea Broadcasting Corp., Box 1400, Honolulu, HI 96817.

Studio: 1188 Bishop St., 5th Floor, Honolulu, HI 96813.

Telephone: 808-538-1414.

Technical Facilities: Channel No. 14 (470-476 MHz). Authorized power: 75.85-kw max. visual. Antenna: 26-ft. above av. terrain, 407-ft. above ground, 430-ft. above sea level.

Latitude	21°	18'	49"
Longitude	157°	51'	43"

Transmitter: 1188 Bishop St., Honolulu.

Ownership: Le Sea Broadcasting Co. See Group Ownership of Television Stations.

Began Operation: March 6, 1988.


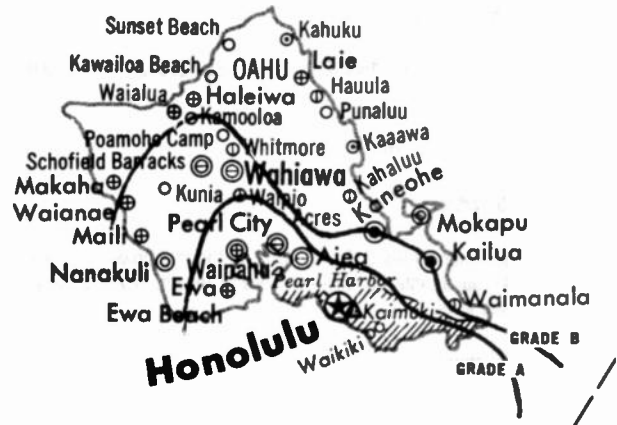
Represented (sales): Cummings Media.

Represented (legal): Heron, Burchett, Ruckert & Rothwell.

Personnel:

PETE SUMRALL, general manager.
KEITH SPENCER, engineering director.
JIM SHAFFER, program director & general sales manager.
BOYD LYONS, promotion director & operations manager.
SHARON SING, local sales manager.

ULU



KWHE BMPCT-880809KH Granted 11/30/88

© American Map Corp., No. 14244

City of License: Honolulu.

Hawaii—Kailua-Kona

KVHF

Ch. 6

(Satellite of KMGH, Honolulu, HI)

Network Service: None, independent.

Grantee: Mauna Kea Bcstg. Co., 1500 Cotner Ave., Box 250028, Los Angeles, CA 90025.

Studio: See KMGH, Honolulu, HI.

Telephone: 808-254-5826.

Technical Facilities: Channel No. 6 (82-88 MHz). Authorized power: 52.5-kw max. visual, 6.7-kw max. aural. Antenna: 2910-ft. above av. terrain, 175-ft. above ground, 5775-ft. above sea level.

Latitude	19°	42'	56"
Longitude	155°	55'	00"

Transmitter: 7.2-mi. NE of Kailua-Kona.

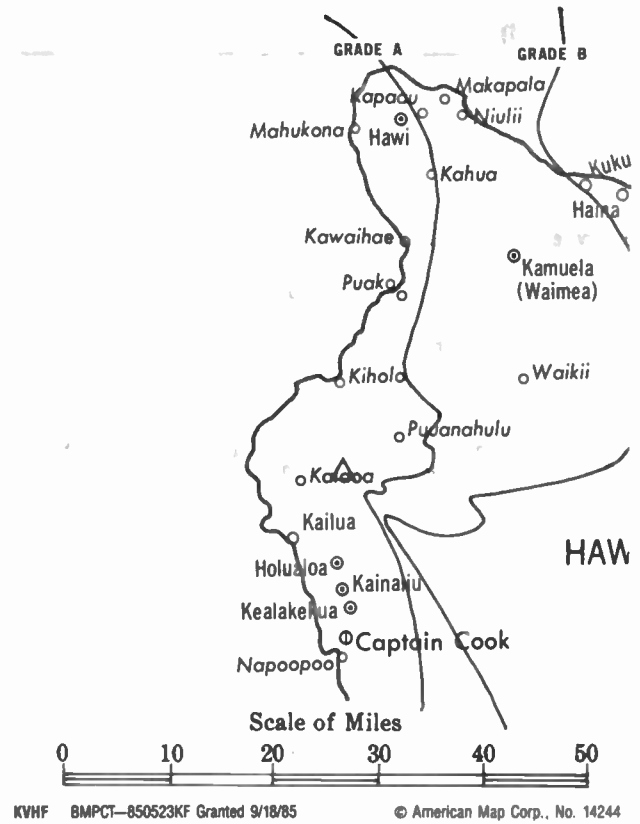
Ownership: Mount Wilson FM Bcstrs. Inc. See KMGH, Honolulu.

Began Operation: May 1, 1988.

Represented (legal): Cohn & Marks.

Represented (engineering): John J. Davis & Associates.

Personnel:
See KMGH, Honolulu, HI.



City of License: Kailua-Kona.

Hawaii—Wailuku

KAII-TV

Ch. 7

(Satellite of KHON-TV, Honolulu)

Network Service: NBC.

Licensee: Burnham Bcstg. Co. Ltd. Partnership, One Magnificent Mile, Suite 1200, Chicago, IL 60611.

Studio: See KHON-TV, Honolulu.

Telephone: 808-531-8585.

Technical Facilities: Channel No. 7 (174-180 MHz). Authorized power: 29.8-kw visual, 5.89-kw aural. Antenna: 5940-ft. above av. terrain, 75-ft. above ground, 10,025-ft. above sea level.

Latitude	20°	42'	41''
Longitude	156°	15'	26''

Transmitter: Mt. Haleakala, Maui.

News Services: AP, CNN.

Ownership: Burnham Broadcasting Co., 100%. See Group Ownership of Television Stations.

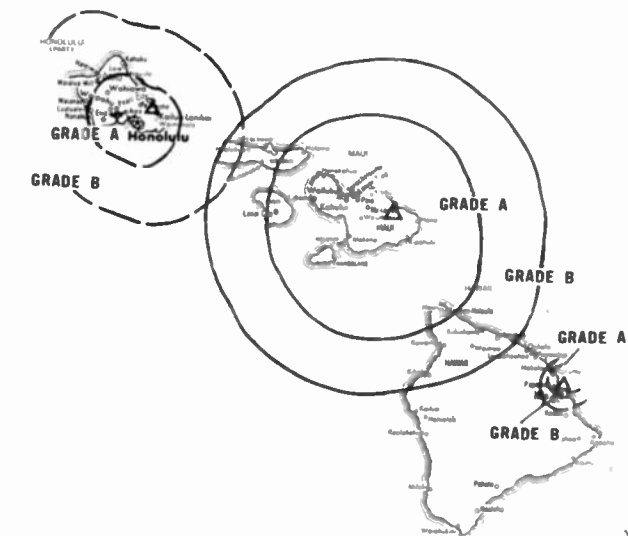
Began Operation: November 19, 1958.

Represented (sales): Harrington, Righter & Parsons Inc.

Personnel:
See KHON-TV, Honolulu.

NETWORK BASE HOURLY RATE: Bonus to KHON-TV, Honolulu.

Rates: Sold in combination with KHON-TV, Honolulu; KHAW-TV, Hilo & K550Z, Lihue, with rates applying to simultaneous telecasts on all stations.



KAI-TV BPCT-2906 Granted 10/20/61

© American Map Corp., 14244

City of License: Wailuku.

Hawaii—Wailuku

KGMV

Ch. 3

(Satellite of KGMB, Honolulu)

Network Service: CBS.

Licensee: Lee Enterprises Inc., 130 E. 2nd St., Davenport, IA 52801.

Studio: See KGMB, Honolulu.

Telephone: 808-944-5200.

Technical Facilities: Channel No. 3 (60-66 MHz). Authorized power: 14.1-kw visual, 2.69-kw aural. Antenna: 5950-ft. above av. terrain, 60-ft. above ground, 10,054-ft. above sea level.

Latitude	20°	42'	41''
Longitude	156°	15'	35''

Transmitter: Mt. Haleakala, Maui.

News Service: UPI.

Ownership: Lee Enterprises Inc. See Group Ownership of Television Stations.

Began Operation: April 24, 1955. Sale to present owner by Heftel Bcstg. approved by FCC Sept. 10, 1985. Previous sale by John S. Young approved by FCC March 7, 1974. Previous sale to Young by Pacific Bcstg. (Glasmann interests) after they took over all properties from Honolulu Star-Bulletin approved May 5, 1965 (*Television Digest*, Vol. 4:42; 5:19).

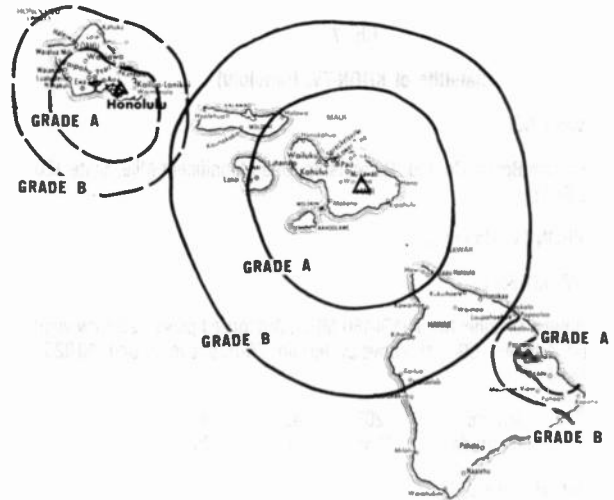
Represented (sales): Katz Television.

Represented (engineering): David Steel & Associates.

Personnel:

See KGMB, Honolulu.

NETWORK BASE HOURLY RATE: Bonus to KGMB, Honolulu.



KGMV BMAPCT-2821 Granted 2/25/55

© American Map Corp., No. 14244

Rates: Sold in combination with KGMB, Honolulu & satellite KGMD-TV Hilo, with rates applying to simultaneous telecasts on all three stations.

City of License: Wailuku.

Hawaii—Wailuku

KMAU

Ch. 12

(Satellite of KITV, Honolulu)

Network Service: ABC.

Licensee: Tak-WGRZ Inc., 1577 Springhill Rd., Suite 500, Vienna, VA 22180.

Studio: See KITV, Honolulu.

Technical Facilities: Channel No. 12 (204-210 MHz). Authorized power: 30-kw visual, 4.36-kw aural. Antenna: 2.5° mechanical tilt, 6000-ft. above av. terrain, 100-ft. above ground, 10,000-ft. above sea level.

Latitude	20°	42'	43''
Longitude	156°	15'	26''

Holds CP for change to 52.2-kw max. visual, 11.5-kw max. aural, 5755-ft. above av. terrain, 46-ft. above ground, 9956-ft. above sea level. BPCT-861118KH.

Transmitter: Haleakala Crater.

Ownership: Tak Communications Inc., 100%. See Group Ownership of Television Stations.

Began Operation: December 4, 1955. Sale to Shamrock Bcstg. by Maui Publishing Co. Ltd. approved by FCC March 27, 1978. Shamrock sold to Tak Communications Jan. 27, 1987 (*Television Digest*, Vol. 26:46).

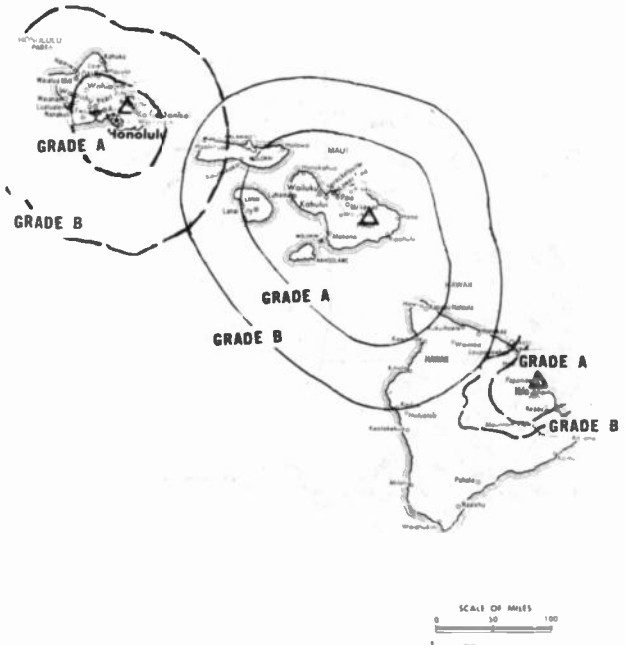
Represented (sales): Seltel Inc.

Represented (legal): Leventhal, Senter & Lerman.

Personnel:

See KITV, Honolulu.

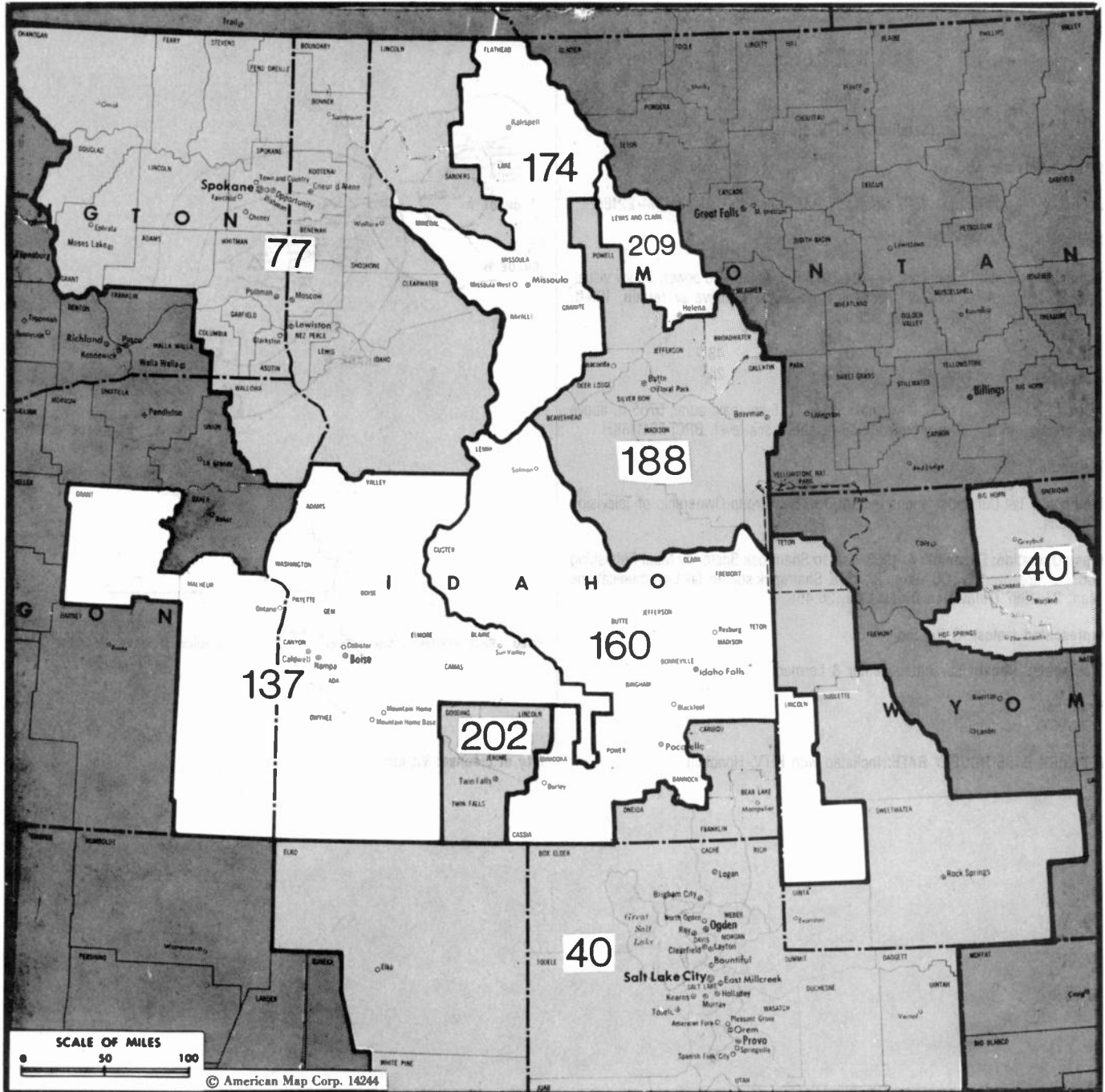
NETWORK BASE HOURLY RATE: Included with KITV, Honolulu.



KMAU BPCT-861118KH Granted 2/26/87

© American Map Corp., No. 14244

City of License: Wailuku.



Market	Arbitron ADI TV Households	Rank	Market Area Commercial TV Stations
Salt Lake City, UT.....	590,400	40	KDDG-TV (30), KSL-TV (5), KSTU (13), KTVX (4), KUTV (2), KXIV (14)
Spokane, WA.....	323,300	77	KAYU-TV (28), KCWT (27), KHQ-TV (6), KREM-TV (2), KXLY-TV (4)
Boise, ID.....	155,600	137	KBCI-TV (2), KIVI (6), KTRV (12), KTVB (7)
Idaho Falls-Pocatello, ID.....	102,500	160	KIDK (3), KIFI-TV (8), KPVI (6)
Missoula, MT.....	75,500	174	KCFW-TV (9), KECI-TV (13), KPAX-TV (8)
Butte, MT.....	48,300	188	KCTZ (7), KTVM (6), KXLF-TV (4)
Twin Falls, ID.....	31,000	202	KKVI (35), KMVT (11)
Helena, MT.....	19,000	209	KTVH (12)

State Cross Reference List

Communities that receive programs of stations that are located elsewhere.

KIVI & KTRV, Boise	See Nampa, ID
KIVI & KTRV, Caldwell	See Nampa, ID
KPVI, Idaho Falls	See Pocatello, ID
KBCI-TV & KTVB, Nampa	See Boise, ID
KIDK-TV & KIFI-TV, Pocatello	See Idaho Falls, ID

Idaho Station Totals as of October 1, 1989

	VHF	UHF	TOTAL
Commercial Television Stations	9	1	10
Educational Television Stations	3	0	3
	<hr/>	<hr/>	<hr/>
	12	1	13

Idaho—Boise

KBCI-TV

Ch. 2

Network Service: CBS.

Licensee: Northwest Television Inc., Box 2, Boise, ID 83707.

Studio: 1007 W. Jefferson St., Boise, ID 83702.

Mailing Address: Box 2, Boise, ID 83707.

Telephone: 208-336-5222. TWX: 910-970-5790.

Technical Facilities: Channel No. 2 (54-60 MHz). Authorized power: 65-kw visual, 12.9-kw aural. Antenna: 2640-ft. above av. terrain, 150-ft. above ground, 7170-ft. above sea level.

Latitude 43° 45' 17"
Longitude 116° 05' 53"

Transmitter: Deer Point Peak, Shafer Butte.

Satellite Earth Stations: Harris, 6.1-meter; Scientific-Atlanta, 7-meter; Harris, Scientific-Atlanta receivers.

News Services: AP, UPI, Weather Wire.

Ownership: Northwest Television Inc. See Group Ownership of Television Stations.

Began Operation: November 26, 1953. Sale to present owner by Boise Valley Bcstrs. Inc. approved by FCC Aug. 31, 1976.

Represented (sales): Katz Television; Art Moore Inc.

Represented (legal): Dow, Lohnes & Albertson.

Personnel:

TIMOTHY BEVER, general manager.
SCOTT EYMER, general sales manager.
LARRY SMITH, chief engineer.
DICK LARSEN, news director.
DAWN JOSLIN, program & promotion director.
JOE GALLEGOS, business manager.

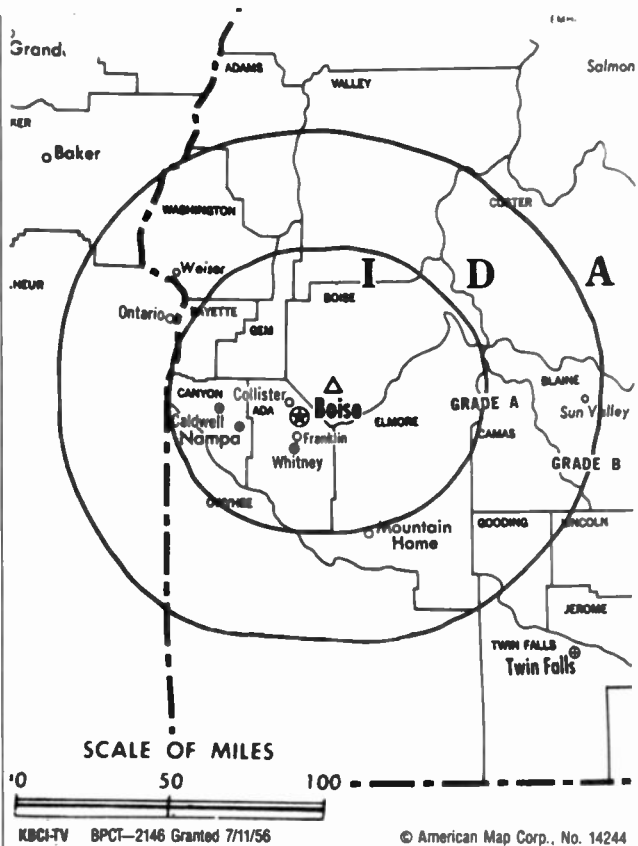
Highest One Hour Rate: \$8000.

Highest 30 Sec. Rate: \$1500.

City of License: Boise. ADI: Boise. Rank: 137.

Total Households: © MSI Consumer Market Data as of 1/1/89. TV Homes, TV% and Circulation © 1989 Arbitron. County coverage based on Arbitron study.

Net Weekly Circulation	State County	Total Households	TV Households	%
50% & Over	IDAHO			
	Ada	77,800	76,500	98
	Adams	1,200	1,200	100
	Boise	1,600	1,600	100
	Camas	300	300	100
	Canyon	31,300	30,600	98
	Elmore	7,000	6,900	99
	Gem	4,400	4,300	98
	Owyhee	2,900	2,800	96
	Payette	6,100	6,000	98



Net Weekly Circulation	State County	Total Households	TV Households	%
50% & Over	Valley	2,400	2,300	96
	Washington	3,100	3,000	97
	OREGON			
	Grant	3,300	2,900	88
	Harney	2,900	2,700	93
Between 25-49%	Malheur	10,000	9,600	96
	IDAHO			
	Blaine	5,600	5,400	96
	Gooding	4,500	4,400	98
	Lincoln	1,200	1,200	100
Between 5-24%	NEVADA			
	Humboldt	4,400	4,300	97
	IOAHO			
	Custer	2,100	2,000	95
	Jerome	5,600	5,500	98
Station Totals	Twin Falls	19,900	19,600	98
	OREGON			
	Baker	6,100	5,800	95
	Wheeler	700	700	100
	Station Totals	204,400	199,600	98
Net Weekly Circulation (1989)			134,800	
Average Daily Circulation (1989)			74,100	

Idaho—Boise

KTVB

Ch. 7

Network Service: NBC.

Licensee: King Bcstg. Co., Box 24525, Seattle, WA 98124.

Studio: 5407 Fairview Ave., Boise, ID 83706.

Mailing Address: Box 7, Boise, ID 83707.

Telephone: 208-375-7277. **TWX:** 910-970-5779. **Fax:** 208-378-1762.

Technical Facilities: Channel No. 7 (174-180 MHz). Authorized power: 162-kw visual, 26.3-kw aural. Antenna: 2650-ft. above av. terrain, 226-ft. above ground, 7206-ft. above sea level.

Latitude 43° 45' 16"
Longitude 116° 05' 56"

Transmitter: TV Lot No. 3, Deer Point, ID.

Satellite Earth Station: Prodelin, 5-meter; Gardiner, Harris, M/A-Com, Microdyny receivers.

News Services: AP, CNN, NBC, UPI.

Ownership: King Broadcasting Co. See Group Ownership of Television Stations.

Began Operation: July 12, 1953. Sale to present owner by Georgia M. Davidson, et al., approved by FCC Feb. 22, 1980 *Television Digest*, Vol. 19:41).

Represented (sales): Blair Television; Northwest Television Sales (Seattle & Portland).

Represented (legal): Fletcher, Heald & Hildreth.

Personnel:

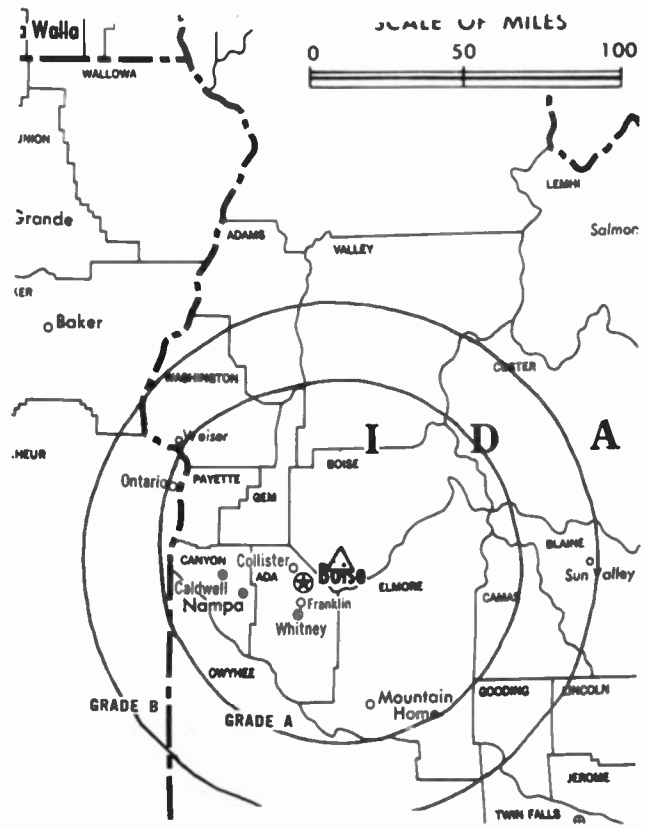
- STEVE CLIFFORD, president.
- ROBERT E. KRUEGER, vice president & general manager.
- JOHN LEWIS, general sales manager.
- KRISTI EDMUNDS, local sales manager.
- ROD GRAMER, news director.
- ROBERT E. KRUEGER, program director.
- PAM LAWS, promotion director.
- ANDY ARTIS, business manager.
- PETER HOEKZEMA, director of engineering.

Highest 30 Sec. Rate: \$1000.

City of License: Boise. **AOI:** Boise. **Rank:** 137.

Total Households: © MSI Consumer Market Data as of 1/1/89. TV Homes, TV% and Circulation © 1989 Arbitron. County coverage based on Arbitron study.

Net Weekly Circulation	State County	Total Households	TV Households	%
50% & Over	IDAHO			
	Ada	77,800	76,500	98
	Adams	1,200	1,200	100
	Blaine	5,600	5,400	96
	Boise	1,600	1,600	100
	Camas	300	300	100
	Canyon	31,300	30,600	98
	Elmore	7,000	6,900	99
	Gem	4,400	4,300	98
	Gooding	4,500	4,400	98
	Owyhee	2,900	2,800	96
	Payette	6,100	6,000	98
	Valley	2,400	2,300	96
	Washington	3,100	3,000	97
	OREGON			
	Baker	6,100	5,800	95



KTVB BPCT-820721KG Granted 8/31/82 © American Map Corp., 14244

Net Weekly Circulation	State County	Total Households	TV Households	%
50% & Over	Grant	3,300	2,900	88
	Malheur	10,000	9,600	96
	Union	8,700	8,100	93
Between 25-49%	IDAHO			
	Jerome	5,600	5,500	98
	Lincoln	1,200	1,200	100
	Twin Falls	19,900	19,600	98
NEVAOA	Elko	9,400	8,800	94
	OREGON			
	Harney	2,900	2,700	93
	Between 5-24%	IDAHO		
Custer		2,100	2,000	95
Lewis		1,400	1,400	100
NEVAOA				
Eureka		500	500	100
Humboldt	4,400	4,300	97	
Lander	1,900	1,800	95	
OREGON				
Wheeler	700	700	100	
Station Totals		226,300	220,200	97
Net Weekly Circulation (1989)				165,500
Average Daily Circulation (1989)				104,700

THIS DATA IS AVAILABLE ON TAPE OR DISKETTE FOR USE ON YOUR OWN COMPUTER OR AS CUSTOMIZED REPORTS

Call Lynn Levine or Nancy Cramer
202-872-9200

Idaho—Idaho Falls-Pocatello-Blackfoot

KIDK

Ch. 3

Network Service: CBS.

Licensee: Retlaw Enterprises Inc., 4880 N. First St., Fresno, CA 93755.

Studio: 1255 E. 17th St., Idaho Falls, ID 83401.

Mailing Address: Box 2008, Idaho Falls, ID 83403.

Telephone: 208-522-5100. **TWX:** 114192. **Fax:** 208-522-5103.

Technical Facilities: Channel No. 3 (60-66 MHz). Authorized power: 100-kw visual, 14.4-kw aural. Antenna: 1600-ft. above av. terrain, 201-ft. above ground, 6791-ft. above sea level.

Latitude 43° 29' 30"
Longitude 112° 39' 05"

Transmitter: Little Butte Mtn., 8.5-mi. NE of Atomic City, ID.

Satellite Earth Stations: Scientific-Atlanta, 7-meter; Scientific-Atlanta, 4.6-meter; Scientific-Atlanta receivers.

News Service: AP.

Ownership: Retlaw Enterprises Inc., 100%. See Group Ownership of Television Stations.

Began Operation: December 20, 1953. Sale to John Price by Lucille J. Ricks, et al., approved by FCC Oct. 2, 1984. FCC approved sale to Retlaw Enterprises Inc. Dec. 3, 1987.

Represented (sales): Katz Television.

Represented (legal): Fletcher, Heald & Hildreth.

Represented (engineering): Hammett & Edison Inc.

Personnel:

GERRY CORNWELL, general manager.
KIM SOUTHWICK, operations manager.
GARY SMITH, chief engineer.
JAMES BROWN, news director.
JIM KUNZ, local sales manager.
KAREN CORNWELL, program & marketing director.
BRUCE FELT, promotion director.

Highest One Hour Rate: \$1000.

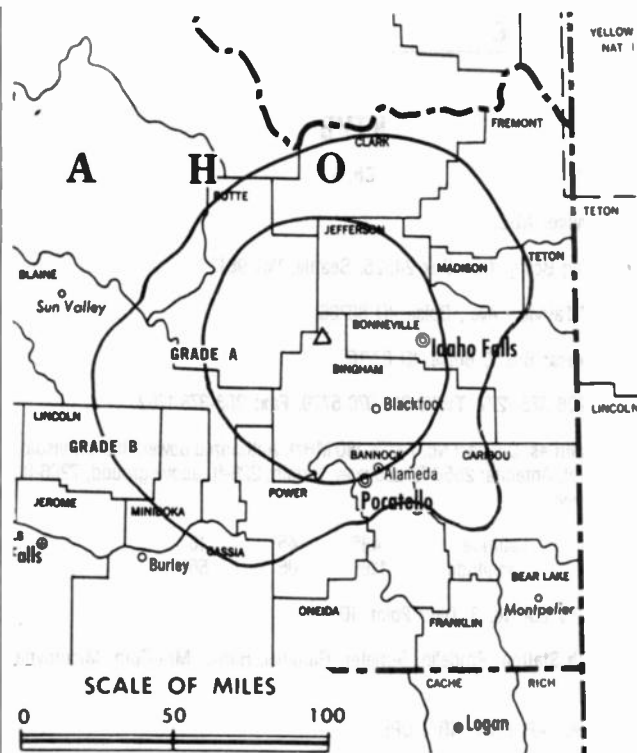
Highest 30 Sec. Rate: \$250.

NETWORK BASE HOURLY RATE: \$450.

City of License: Idaho Falls. **AOI:** Idaho Falls-Pocatello. **Rank:** 160.

Total Households: © MSI Consumer Market Data as of 1/1/89. TV Homes, TV% and Circulation © 1989 Arbitron. County coverage based on Arbitron study.

Net Weekly Circulation	State County	Total Households	TV Households	%
50% & Over	IOAHO			
	Bannock	24,600	24,100	98
	Bingham	11,900	11,800	99
	Blaine	5,600	5,400	96
	Bonneville	23,700	23,400	99
	Butte	1,000	1,000	100



KIDK BMPCT—1281 Granted 8/21/53

© American Map Corp., No. 14244

Net Weekly Circulation	State County	Total Households	TV Households	%	
50% & Over	Caribou	3,100	3,000	97	
	Cassia	6,500	6,400	98	
	Clark	300	300	100	
	Custer	2,100	2,000	95	
	Franklin	2,800	2,700	96	
	Fremont	3,700	3,600	97	
	Jefferson	5,200	5,200	100	
	Lemhi	2,700	2,500	93	
	Madison	5,800	5,700	98	
	Minidoka	6,800	6,600	97	
	Oneida	1,100	1,100	100	
	Power	2,700	2,600	96	
	Teton	1,000	1,000	100	
	WYOMING				
	Lincoln	5,700	5,400	95	
	Teton	5,100	4,900	96	
Between 5-24%	IOAHO				
	Bear Lake	2,500	2,400	96	
	Jerome	5,600	5,500	98	
	Lincoln	1,200	1,200	100	
WYOMING					
Sublette	2,200	2,100	95		
Station Totals		132,900	129,900	98	
Net Weekly Circulation (1989)				99,500	
Average Daily Circulation (1989)				60,800	

Idaho—Idaho Falls-Pocatello-Blackfoot

KIFI-TV

Ch. 8

Network Service: NBC.

Licensee: The Post Co., 935 First St., Idaho Falls, ID 83401.

Studios: 1915 North Yellowstone Hwy., Idaho Falls, ID 83401; 150 S. Arthur, Pocatello, ID 83201.

Mailing Address: Box 2148, Idaho Falls, ID 83403.

Telephone: 208-525-8888. TWX: 910-977-5726.

Technical Facilities: Channel No. 8 (180-186 MHz). Authorized power: 316-kw visual, 63.1-kw aural. Antenna: 1520-ft. above av. terrain, 180-ft. above ground, 6851-ft. above sea level.

Latitude 42° 30' 02"
Longitude 112° 39' 36"

Transmitter: Little Butte Mtn., 32-mi. W of Idaho Falls.

Multichannel TV Sound: Stereo only.

Satellite Earth Stations: AFC, 3-meter Ku-band; Comtech, 5-meter Ku & C-band; Scientific-Atlanta, 5-meter C-band; M/A-Com, Microdyne, Scientific-Atlanta receivers.

News Services: AP, CNN, NBC.

Ownership: J. Robb Brady, pres., 20.53%; Rose Anna Keller, 6.16%; Marion Brady, Trustee & J. M. Brady Marital Deduction Trust, 73.31%.

Began Operation: January 23, 1961.

Represented (sales): Settel Inc. (national); Art Moore Inc. (regional).

Represented (legal): Reddy, Begley & Martin.

Represented (engineering): John H. Mullaney.

Personnel:

RICKIE ORCHIN BRADY, general manager.
HERMAN G. HAEFELE, station manager & program director.
MARK METZGER, general sales manager.
SHANE BEARD, chief engineer.
MARIANNE LITTLE, promotion director.
LEE SHUMWAY, Idaho Falls office manager.
BLAINE PETERSEN, production manager.

Highest One Hour Rate: \$1000.

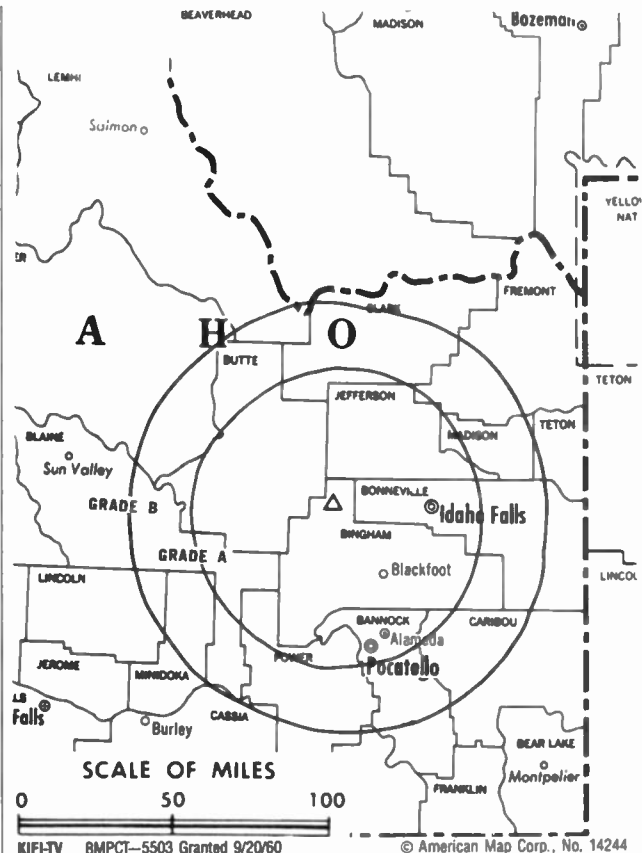
Highest 30 Sec. Rate: \$400.

NETWORK BASE HOURLY RATE: \$550.

City of License: Idaho Falls. ADI: Idaho Falls-Pocatello. Rank: 160.

Total Households: © MSI Consumer Market Data as of 1/1/89. TV Homes, TV% and Circulation © 1989 Arbitron. County coverage based on Arbitron study.

Net Weekly Circulation	State County	Total Households	TV Households	%
50% & Over	IOAHO			
	Bannock	24,600	24,100	98
	Bingham	11,900	11,800	99
	Bonneville	23,700	23,400	99
	Butte	1,000	1,000	100
	Cassia	6,500	6,400	98
	Clark	300	300	100
	Custer	2,100	2,000	95
	Fremont	3,700	3,600	97
	Jefferson	5,200	5,200	100



Net Weekly Circulation	State County	Total Households	TV Households	%
50% & Over	Lemhi	2,700	2,500	93
	Madison	5,800	5,700	98
	Minidoka	6,800	6,600	97
	Power	2,700	2,600	96
	Teton	1,000	1,000	100
Between 25-49%	IOAHO			
	Bear Lake	2,500	2,400	96
	Oneida	1,100	1,100	100
	WYOMING			
Lincoln	5,700	5,400	95	
Teton	5,100	4,900	96	
Between 5-24%	IOAHO			
	Blaine	5,600	5,400	96
	Caribou	3,100	3,000	97
	Jerome	5,600	5,500	98
	WYOMING			
Sublette	2,200	2,100	95	
Station Totals		128,900	126,000	98
Net Weekly Circulation (1989)				91,500
Average Daily Circulation (1989)				58,500

Need Broadcast TV or Cable TV Mail Labels From the Factbook?

Call Information Marketing Services
703-560-0710

Idaho—Lewiston

KLEW-TV

Ch. 3

(Associated with KIMA-TV, Yakima, WA)

Network Service: CBS.

Licensee: Retlaw Enterprises Inc., Box 702, Yakima, WA 98907.

Studio: 2626 17th St., Lewiston, ID 83501.

Telephone: 208-746-2636.

Technical Facilities: Channel No. 3 (60-66 MHz). Authorized power: 13.8-kw visual, 1.3-kw aural. Antenna: 1260-ft. above av. terrain, 304-ft. above ground, 3203-ft. above sea level.

Latitude 46° 27' 25"
Longitude 117° 05' 57"

Holds CP for change to 56.2-kw max. visual. BPCT-890119KE.

Transmitter: 3-mi. NW of Clarkston, WA, 2.5-mi. SW of U.S. 195.

Satellite Earth Station: Harris, 7.1-meter; Harris, Scientific-Atlanta receivers.

News Services: AP, CBS, Group W Newsfeed.

Ownership: Retlaw Enterprises Inc. See Group Ownership of Television Stations.

Began Operation: December 9, 1955.

Represented (sales): Katz Television.

Represented (legal): Wiley, Rein & Fielding.

Represented (engineering): Hammett & Edison Inc.

Personnel:

FRED FICKENWORTH, station manager.
MARLIN JACKSON, chief engineer.
GENE HAAGENSEN, news director.
CHRIS NARDINE, promotion director.
JANINE DUNCAN, public service director.

Highest One Hour Rate: \$500.

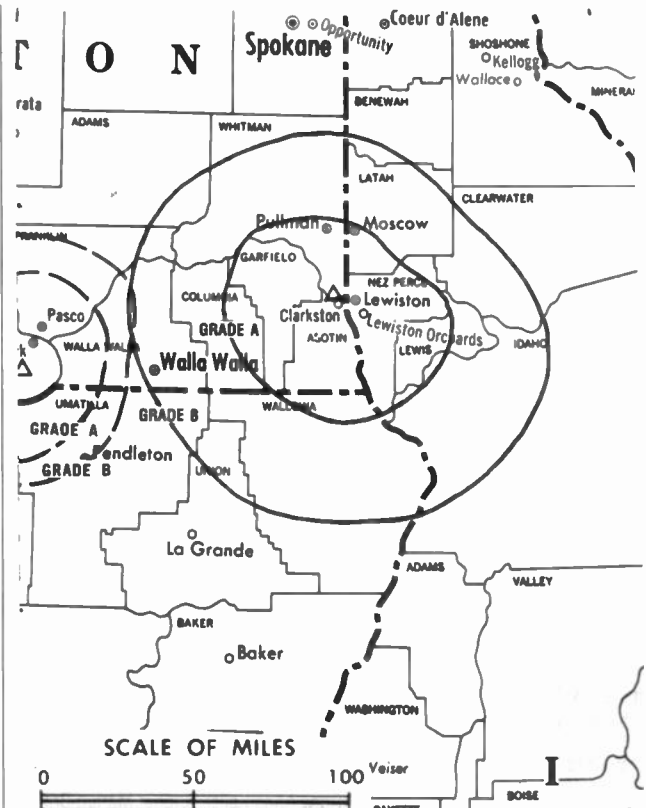
Highest 30 Sec. Rate: \$125.

Rates: Sold in combination with KIMA-TV, Yakima & KEPR-TV, Pasco, WA.

NETWORK BASE HOURLY RATE: Bonus to KIMA-TV, Yakima, WA.

City of License: Lewiston. ADI: Yakima. Rank: 127.

Total Households: © MSI Consumer Market Data as of 1/1/89. TV Homes, TV% and Circulation © 1989 Arbitron. County coverage based on Arbitron study.



KLEW-TV BPCT-890119KE Granted 3/17/89 © American Map Corp., No. 14244

Net Weekly Circulation	State County	Total Households	TV Households	Households %
50% & Over	IDAHO			
	Clearwater	3,500	3,400	97
	Latah	10,900	10,600	97
	Nez Perce	12,900	12,600	98
	WASHINGTON			
	Asotin	7,100	6,900	97
	Garfield	1,000	900	90
Between 25-49%	IDAHO			
	Idaho	5,400	5,200	96
	Lewis	1,400	1,400	100
	WASHINGTON			
	Whitman	15,300	14,700	96
Between 5-24%	WASHINGTON			
	Columbia	1,600	1,500	94
Station Totals		59,100	57,200	97
Net Weekly Circulation (1989)			35,800	
Average Daily Circulation (1989)			17,600	

Idaho—Nampa-Boise-Caldwell

KIVI

Ch. 6

Network Service: ABC.

Licensee: Sawtooth Communications Inc., 1866 E. Chisholm Dr., Nampa, ID 83687.

Studio: 1866 E. Chisholm Dr., Nampa, ID 83687.

Telephone: 208-467-3301. Fax: 208-336-0500.

Technical Facilities: Channel No. 6 (82-88 MHz). Authorized power: 60.3-kw visual, 12-kw aural. Antenna: 2660-ft. above av. terrain, 210-ft. above ground, 7230-ft. above sea level.

Latitude 43° 45' 20"
Longitude 116° 05' 55"

Transmitter: Deer Point, Shaffer Butte.

Multichannel TV Sound: Stereo only.

Satellite Earth Stations: Microdyne, 7-meter C-band; Andrew, 7-meter C-band; Andrew, 4.5-meter C-band; M/A-Com, 3-meter Ku-band; Avantek, M/A-Com, Microdyne receivers.

News Services: ABC, AP, UPI, WSI.

Ownership: Evening Post Publishing Co., 100%. See Group Ownership of Television Stations.

Began Operation: February 1, 1974. Sale to present owner by Futura Corp. approved by FCC Aug. 25, 1981.

Represented (sales): Seitel Inc.; Tacher Co. (Pacific Northwest).

Represented (legal): Dow, Lohnes & Albertson.

Represented (engineering): Cohen, Dippell & Everist, P.C.

Personnel:

LARRY CHASE, president & general manager.
KEN RITCHIE, general sales manager.
SUSU MAHOOD, local sales manager.
MELISSA LARSON, national sales assistant.
ANDY SUK, chief engineer.
DON JENSEN, production manager.
CHRIS HUSTON, news director.
KRAIG SPILLE, promotion director.
CHRIS SALLEE, business manager.
LONI HANKA, community relations.

Highest One Hour Rate: \$2000.

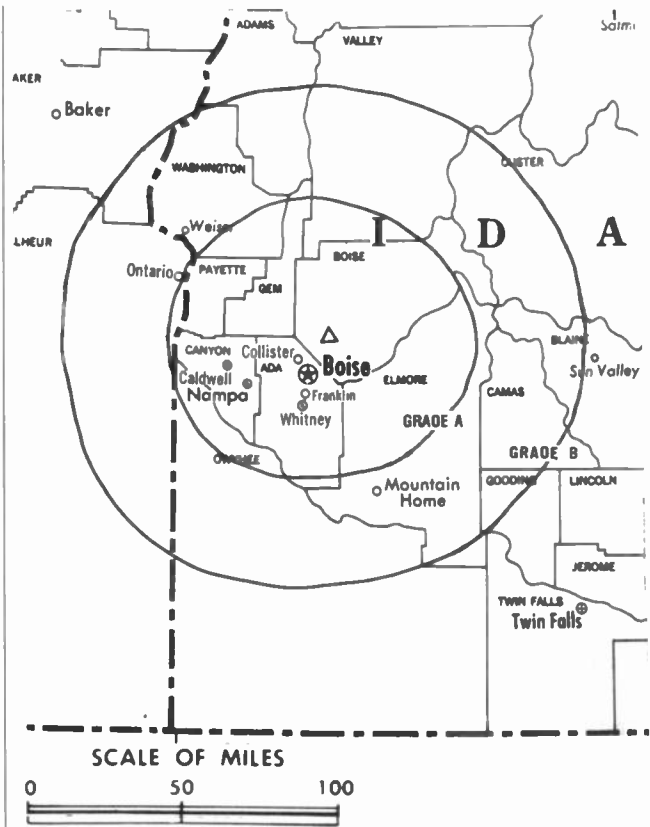
Highest 30 Sec. Rate: \$750.

NETWORK BASE HOURLY RATE: \$400.

City of License: Nampa. ADI: Boise. Rank: 137.

Total Households: © MSI Consumer Market Data as of 1/1/89. TV Homes, TV% and Circulation © 1989 Arbitron. County coverage based on Arbitron study.

Net Weekly Circulation	State County	Total Households	TV Households	%
50% & Over	IDAHO			
	Ada	77,800	76,500	98
	Adams	1,200	1,200	100
	Blaine	5,600	5,400	96
	Boise	1,600	1,600	100
	Camas	300	300	100
	Canyon	31,300	30,600	98
	Elmore	7,000	6,900	99



KIVI BMPCT-7448 Granted 8/2/73

© American Map Corp., No. 14244

Net Weekly Circulation	State County	Total Households	TV Households	%
50% & Over	GEM	4,400	4,300	98
	Owyhee	2,900	2,800	96
	Payette	6,100	6,000	98
	Twin Falls	19,900	19,600	98
	Valley	2,400	2,300	96
	Washington	3,100	3,000	97
Between 25-49%	OREGON			
	Grant	3,300	2,900	88
	Malheur	10,000	9,600	96
Between 5-24%	IDAHO			
	Gooding	4,500	4,400	98
	Jerome	5,600	5,500	98
Station Totals	Lincoln	1,200	1,200	100
	IDAHO			
	Custer	2,100	2,000	95
	NEVADA			
	Humboldt	4,400	4,300	97
OREGON	Baker	6,100	5,800	95
	Harney	2,900	2,700	93
Station Totals		203,700	198,900	98
Net Weekly Circulation (1989)			145,300	
Average Daily Circulation (1989)			75,500	

**NEED BROADCAST TV OR CABLE TV DATA
FROM THE FACTBOOK ON TAPE OR DISKETTE?
NEED CUSTOMIZED REPORTS?**

Call Warren Publishing's
Market Research & Data Sales Dept. **202-872-9200**

Idaho—Nampa-Boise-Caldwell

KTRV

Ch. 12

Network Service: Fox.

Licensee: Idaho Independent Television Inc., Box 1212, Nampa, ID 83651.

Studio: 679 Sixth St., North Extension, Nampa, ID 83651.

Telephone: 208-888-1200. TWX: 910-970-5748. Fax: 208-467-6958.

Technical Facilities: Channel No. 12 (204-210 MHz). Authorized power: 178-kw max. & 166-kw horizontal visual, 18.2-kw horizontal aural. Antenna: 2720-ft. above av. terrain, 260-ft. above ground, 7310-ft. above sea level.

Latitude 43° 45' 18"
Longitude 116° 05' 52"

Transmitter: Deer Point Peak, 10.75-mi. NNE of Boise.

Satellite Earth Stations: Prodelin, 4.6-meter C-band; RCA Americom, 3.1-meter Ku-band; Microwave Assoc., M/A-Com receivers.

News Service: AP.

Ownership: Blade Communications Inc., 100%. See Group Ownership of Television Stations.

Began Operation: October 18, 1981. Sale to present owner by Peyton Bcstg. Ltd. approved by FCC April 23, 1985 (Television Digest, Vol. 25:9).

Represented (sales): Petry Television Inc.

Represented (legal): Dow, Lohnes & Albertson.

Represented (engineering): John Fergie & Associates Inc.

Personnel:

REX L. McARTHUR, vice president & general manager.
JIM BARTO, treasurer & chief financial officer.
JACK BOLTON, local sales manager.
RON GRISHAM, national sales manager.
DIANE FRISCH, station manager & program director.
FRANCIS D. WILSON, chief engineer.
BILL HATCH, news director.

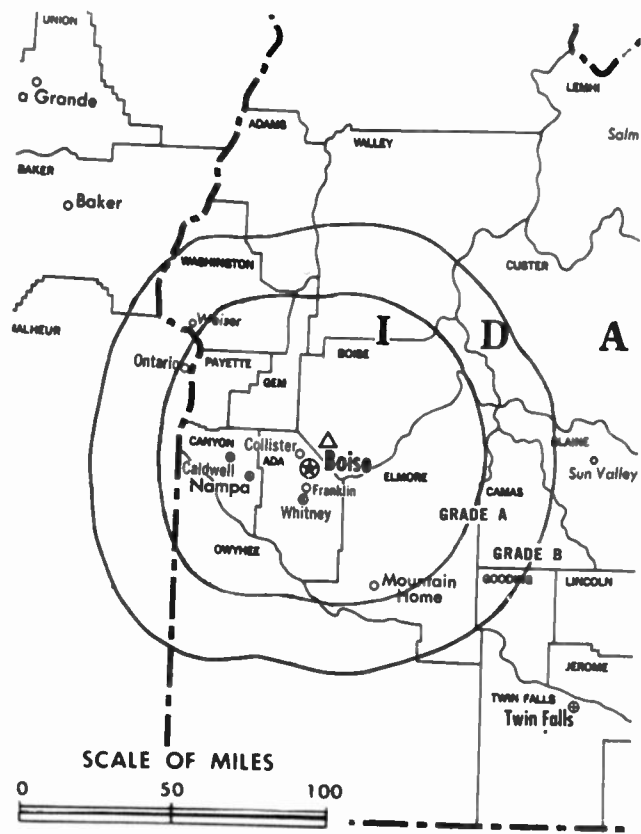
Highest One Hour Rate: \$4500.

Highest 30 Sec. Rate: \$450.

City of License: Nampa. **ADI:** Boise. **Rank:** 137.

Total Households: © MSI Consumer Market Data as of 1/1/89. TV Homes, TV% and Circulation © 1989 Arbitron. County coverage based on Arbitron study.

Net Weekly Circulation	State County	Total Households	TV Households	%
50% & Over	IDAHO			
	Ada	77,800	76,500	98
	Adams	1,200	1,200	100
	Boise	1,600	1,600	100
	Canyon	31,300	30,600	98
	Elmore	7,000	6,900	99
	Gem	4,400	4,300	98



KTRV BPCT-800310KH Granted 11/8/80 © American Map Corp., No. 14244

Net Weekly Circulation	State County	Total Households	TV Households	%
50% & Over	Owyhee	2,900	2,800	96
	Payette	6,100	6,000	98
	Washington	3,100	3,000	97
OREGON				
	Malheur	10,000	9,600	96
IDAHO				
Between 25-49%	Gooding	4,500	4,400	98
	Jerome	5,600	5,500	98
	Twin Falls	19,900	19,600	98
	Valley	2,400	2,300	96
IDAHO				
Between 5-24%	Camas	300	300	100
	Custer	2,100	2,000	95
	Lincoln	1,200	1,200	100
OREGON				
	Baker	6,100	5,800	95
Station Totals		187,500	183,600	98
Net Weekly Circulation (1989)				119,100
Average Daily Circulation (1989)				58,500

Idaho—Pocatello-Blackfoot-Idaho Falls

KPVI

Ch. 6

(Operates satellite KKVI, Twin Falls)

Network Service: ABC.

Licensee: Ambassador Media Corp., 7600 Potomac Falls Rd., McLean, VA 22102.

Studio: 425 E. Center, Box 667, Pocatello, ID 83201.

Mailing Address: Box 667, Pocatello, ID 83204.

Telephone: 208-232-6666. **TWX:** 310-372-7346.

Technical Facilities: Channel No. 6 (82-88 MHz). Authorized power: 100-kw visual, 17.4-kw aural. Antenna: 1530-ft. above av. terrain, 619-ft. above ground, 6857-ft. above sea level.

Latitude 42° 55' 14.50"
Longitude 112° 20' 44.00"

Transmitter: SE 1/4 of SW 1/4 of SE 1/2 of Section 3, T6S, R35E.

Satellite Earth Stations: Andrew, 7.5-meter; Andrew, 4.5-meter; RCA Ku-band; Avantek receivers.

News Services: AP, ABC, NIWS, Sports News Satellite.

Ownership: Ambassador Media Corp. William L. Armstrong, pres., 45%; Brian P. Hogan, v.p., 10%; Ellen M. Armstrong, secy.-treas., 45%. The Armstrongs have interest in KEZW(AM), Aurora, CO; KKVI, Ch. 35, Twin Falls, ID; permittee of KJVI, Ch. 2, Jackson, WY.

Began Operation: April 26, 1974. Sale to present owners by Futura Corp. approved by FCC Oct. 25, 1983.

Represented (sales): Blair Television.

Represented (legal): Hopkins, Sutter, Hamel & Park.

Represented (engineering): A. D. Ring & Associates.

Personnel:

HARRY NEUHARDT, vice president & general manager.
TONY DIVESTI, chief engineer.
VIC ALLEN, production manager.
DEXTER McBRIDE, promotion director.
BARBARA HENDERSON, business manager.

Highest One Hour Rate: \$1000.

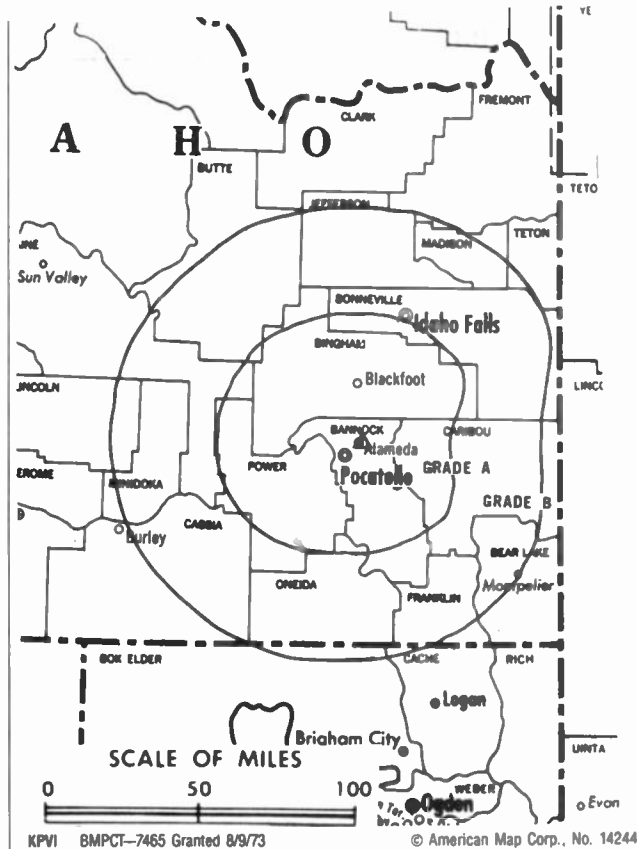
Highest 30 Sec. Rate: \$250.

NETWORK BASE HOURLY RATE: \$250.

City of License: Pocatello. **ADI:** Idaho Falls-Pocatello. **Rank:** 160.

Total Households: © MSI Consumer Market Data as of 1/1/89. TV Homes, TV% and Circulation © 1989 Arbitron. County coverage based on Arbitron study.

Net Weekly Circulation	State County	Total Households	TV Households	%
50% & Over	IDAHO			
	Bannock	24,600	24,100	98
	Bingham	11,900	11,800	99
	Blaine	5,600	5,400	96
	Bonneville	23,700	23,400	99
	Butte	1,000	1,000	100
	Cassia	6,500	6,400	98



KPVI BMPCT-7465 Granted 8/9/73

© American Map Corp., No. 14244

Net Weekly Circulation	State County	Total Households	TV Households	%
50% & Over	Fremont	3,700	3,600	97
	Jefferson	5,200	5,200	100
	Madison	5,800	5,700	98
	Minidoka	6,800	6,600	97
	Power	2,700	2,600	96
	WYOMING			
	Lincoln	5,700	5,400	95
Between 25-49%	IDAHO			
	Bear Lake	2,500	2,400	96
	Clark	300	300	100
	Custer	2,100	2,000	95
	Teton	1,000	1,000	100
Between 5-24%	IDAHO			
	Caribou	3,100	3,000	97
	Gooding	4,500	4,400	98
	Jerome	5,600	5,500	98
	Lemhi	2,700	2,500	93
	Lincoln	1,200	1,200	100
	Oneida	1,100	1,100	100
WYOMING				
Teton	5,100	4,900	96	
Station Totals		132,400	129,500	98
Net Weekly Circulation (1989)				84,200
Average Daily Circulation (1989)				44,900

Idaho—Twin Falls

KKVI

Ch. 35

(Satellite of KPVI, Pocatello, ID)

Network Service: ABC.

Grantee: Western Telecasting Co., 1061 Blue Lakes Blvd. N, Twin Falls, ID 83301.

Studio: 1061 Blue Lakes Blvd. N, Twin Falls, ID 83301.

Telephone: 208-733-0035.

Technical Facilities: Channel No. 35 (596-602 MHz). Authorized power: 96-kw max. visual. Antenna: 537-ft. above av. terrain, 95-ft. above ground, 4380-ft. above sea level.

Latitude	42°	43'	42''
Longitude	114°	24'	43''

Transmitter: Atop Flat Top Butte, 5.2-mi. E of Jerome County, ID.

Ownership: William L. Armstrong III, pres., 50%; Ellen M. Armstrong, secy.-treas., 50%. The Armstrongs own 45% each of KPVI(TV) Pocatello, ID; 50% each of permittee of KJVI(TV), Jackson, WY; have interest in KEZW(AM) Aurora, CO & LPTV interests.

Began Operation: June 1, 1989.

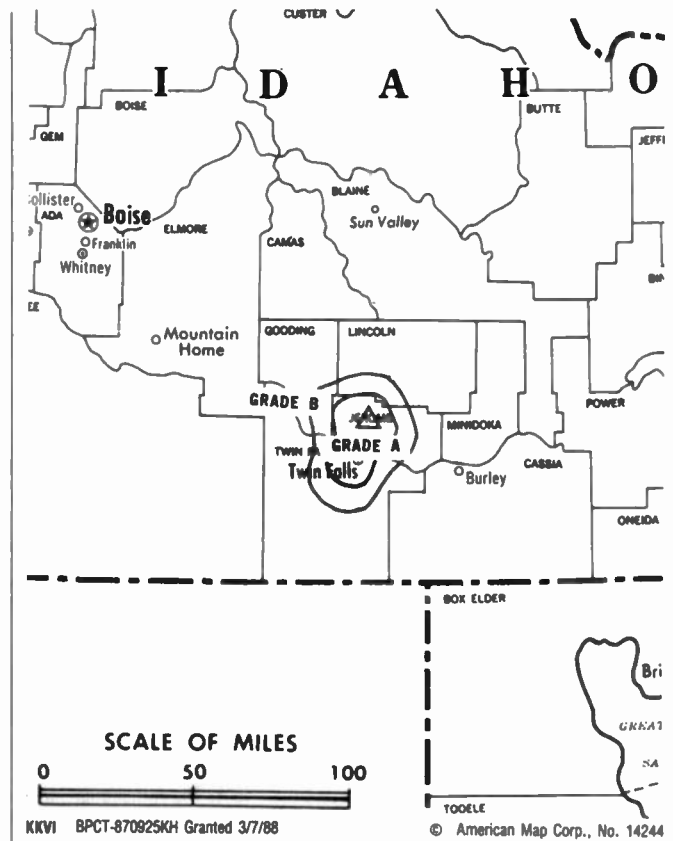
Represented (legal): Hopkins, Sutter, Hamel & Park.

Represented (engineering): A. D. Ring & Associates, P.C.

Personnel:

DICK McMAHON, general manager & local sales manager.
TONY DIVESTI, chief engineer.

Arbitron Data: Not available.



City of License: Twin Falls. ADI: Twin Falls. Rank: 202.

Idaho—Twin Falls

KMVT

Ch. 11

Network Service: CBS.

Licensee: KMVT Bcstg. Inc., 1100 Blue Lakes North, Twin Falls, ID 83301.

Studio: 1100 Blue Lakes North, Twin Falls, ID 83301.

Telephone: 208-733-1100. TWX: 910-977-5716.

Technical Facilities: Channel No. 11 (198-204 MHz). Authorized power: 316-kw visual, 3.8-kw aural. Antenna: 1060-ft. above av. terrain, 665-ft. above ground, 4968-ft. above sea level.

Latitude 42° 34' 52"
Longitude 114° 27' 32"

Transmitter: Flat Top Butte, 11-mi. N of city.

Satellite Earth Stations: Harris, 6.1-meter; RCA Americom Ku-band; Harris, Scientific-Atlanta receivers.

News Service: UPI.

Ownership: Root Co. Chapman S. Root, 100%. Root owns WNDB(AM) & WWLV(FM), Daytona Beach; WLKF(AM) & WVFM(FM), Lakeland, FL.

Began Operation: May 30, 1955. Sale to present owner by Western Bcstg. Co. approved by FCC Jan. 6, 1984 (*Television Digest*, Vol. 23:44). Sale to Western (Dale Moore) by KLIX Corp. (A. L. Glasmann family) approved Dec. 16, 1970. Previous sale by Frank C. Carman-Grant Wrathall interests approved March 7, 1956 (Vol. 11:31; 12:10).

Represented (sales): Katz Television.

Represented (legal): Dow, Lohnes & Albertson.

Personnel:

JAMES UNDERWOOD, president.
LEE PAUL WAGNER, general manager.
BOB THOMAS, general sales manager.
GEORGE BROWN, program director.
DENNIS LOWE, chief engineer.
DOUG MAUGHAN, news director.
BARBARA L. KEIHLE, promotion director.

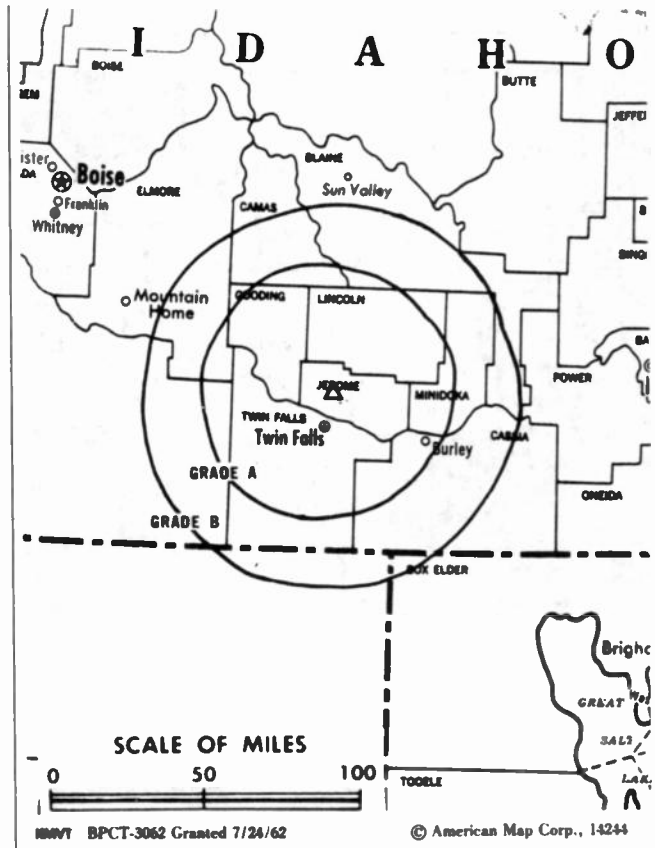
Highest One Hour Rate: \$1600.

Highest 30 Sec. Rate: \$500.

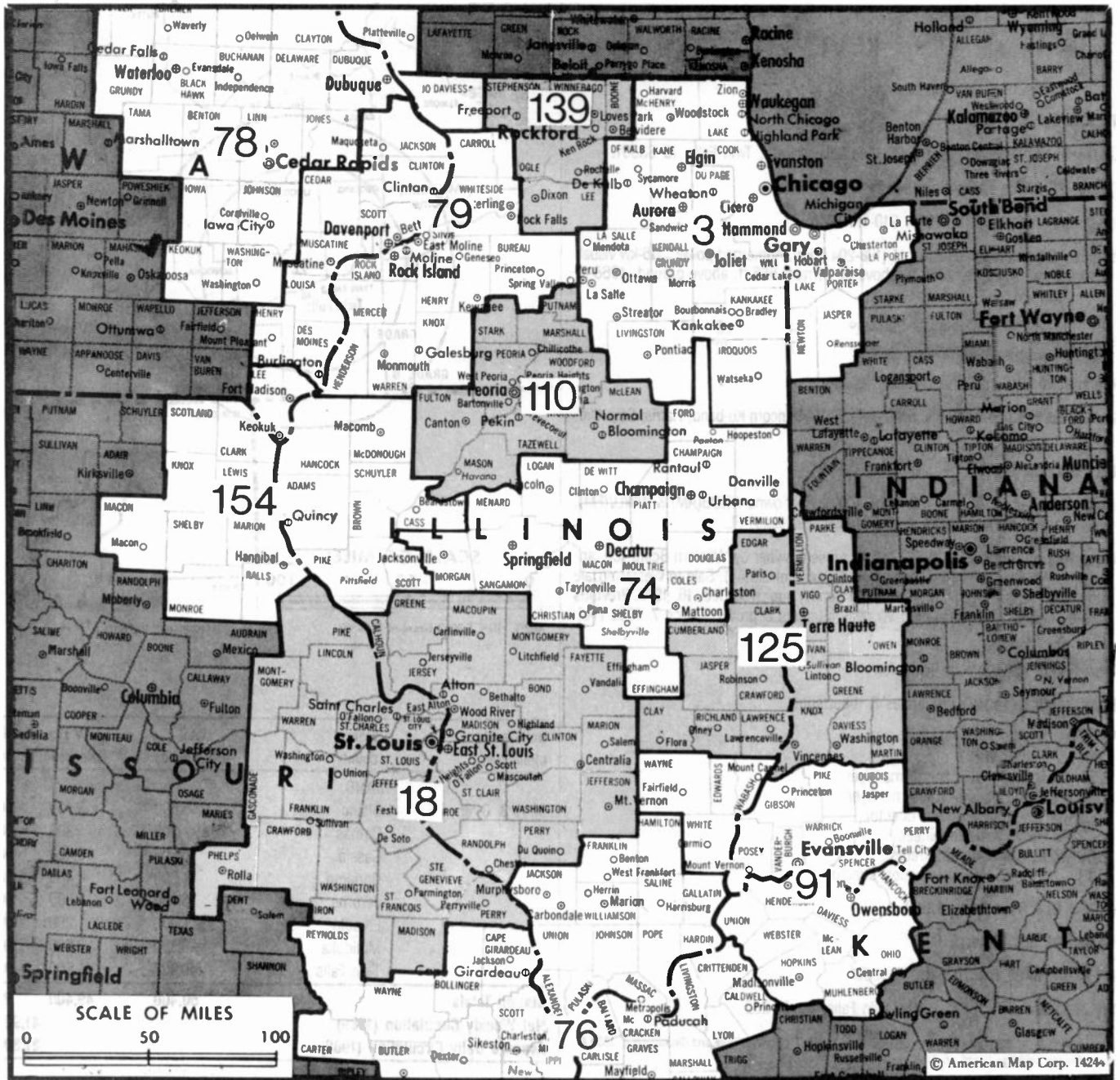
NETWORK BASE HOURLY RATE: \$650.

City of License: Twin Falls. ADI: Twin Falls. Rank: 202.

Total Households: © MSI Consumer Market Data as of 1/1/89. TV Homes, TV% and Circulation © 1989 Arbitron. County coverage based on Arbitron study.



Net Weekly Circulation	State County	Total Households	TV Households	Households %
IDAHO				
50% & Over	Blaine	5,600	5,400	96
	Camas	300	300	100
	Cassia	6,500	6,400	98
	Gooding	4,500	4,400	98
	Jerome	5,600	5,500	98
	Lincoln	1,200	1,200	100
	Minidoka	6,800	6,600	97
	Twin Falls	19,900	19,600	98
Station Totals		50,400	49,400	98
Net Weekly Circulation (1989)				41,900
Average Daily Circulation (1989)				27,300



Market	Arbitron A01 TV Households	Rank	Market Area Commercial TV Stations
Chicago, IL	2,860,600	3	WBBM-TV (2), WCFC-TV (38), WCIU-TV (26), WEHS (60), WFLD (32), WGBO-TV (66), WGN-TV (9), WHKE (55), WLS-TV (7), WMAQ-TV (5), WPWR-TV (50), WSNS-TV (44), WWTO-TV (35)
St. Louis, MO	1,104,700	18	KDNL-TV (30), KMOV (4), KNLC (24), KPLR-TV (11), KSDK (5), KTVI (2), WCEE (13)
Springfield-Decatur-Champaign, IL	331,900	74	WAND (17), WCCU (27), WCFN (49), WCIA (3), WFHL (23), WICD (15), WICS (20), WRSP-TV (55)
Paducah, KY-Cape Girardeau, MO-Harrisburg-Marion, IL	326,900	76	KBSI (23), KFVS-TV (12), KPOB-TV (15), WPSD-TV (6), WSIL-TV (3), WTCT (27)
Cedar Rapids-Waterloo-Dubuque, IA	313,300	78	KCRG-TV (9), KDUB-TV (40), KGAN (2), KWLL (7)
Davenport, IA-Rock Island-Moline, IL	306,800	79	KJMH (26), KLJB-TV (18), KWQC-TV (6), WHBF-TV (4), WQAD-TV (8)
Evansville, IN	261,600	91	WEHT (25), WEVV (44), WFIE-TV (14), WLCN (19), WROZ (61), WTVW (7)
Peoria-Bloomington, IL	208,100	110	WEEK-TV (25), WHOI (19), WMBD-TV (31), WYZZ-TV (43)
Terre Haute, IN	167,900	125	WBAK-TV (38), WTHI-TV (10), WTWO (2)
Rockford, IL	154,500	139	WIFR-TV (23), WQRF-TV (39), WREX-TV (13), WTVO (17)
Quincy, IL-Hannibal, MO	121,600	154	KHOA-TV (7), WGEM-TV (10), WTJR (16)

State Cross Reference List

Communities that receive programs of stations that are located elsewhere.

WEHS, Aurora	See Chicago, IL
WICS, Champaign	See Springfield, IL
WAND & WFHL, Champaign	See Decatur, IL
WGBO-TV, Chicago	See Joliet, IL
WCIA, Decatur	See Champaign, IL
WICS, Decatur	See Springfield, IL
WIFR-TV, Freeport	See Rockford, IL
KFVS-TV & KBSI, Harrisburg	See Cape Girardeau, MO
WPSD-TV, Harrisburg	See Paducah, KY
KLJB-TV & KWQC-TV, Moline	See Davenport, IA
WHBF-TV, Moline	See Rock Island, IL
WYZZ-TV, Peoria	See Bloomington-Normal, IL
KHQA-TV, Quincy	See Hannibal, MO
KLJB-TV & KWQC-TV, Rock Island	See Davenport, IA
WQAD-TV, Rock Island	See Moline, IL
WAND & WFHL, Springfield	See Decatur, IL
WCIA, Springfield	See Champaign, IL
WCIA, Urbana	See Champaign, IL

Illinois Station Totals as of October 1, 1989

	VHF	UHF	TOTAL
Commercial Television Stations	11	24	35
Educational Television Stations	3	8	11
	14	32	46

**NEED BROADCAST TV OR CABLE TV DATA
FROM THE FACTBOOK ON TAPE OR DISKETTE?
NEED CUSTOMIZED REPORTS?**

Call Warren Publishing's
Market Research & Data Sales Dept.

202-872-9200

— NEW AREA CODES —

State	Before	After	Effective Date
Illinois	312	312 Chicago 708 Suburban areas	November 1989
New Jersey	201	201 Bergen, Essex, Passaic, Hudson, Sussex, Morris (portions) counties 908 Union, Warren, Hunterdon, Somers- et, Middlesex, Monmouth, Ocean (portions) counties	June 1991

Illinois—Bloomington-Normal-Peoria

WYZZ-TV

Ch. 43

Network Service: Fox.

Licensee: Bloomington ComCo Inc., 2714 E. Lincoln St., Bloomington, IL 61701.

Studios: 2714 E. Lincoln St., Bloomington, IL 61701; 6901 N. Knoxville, Suite 203, Peoria, IL 61614.

Telephone: 309-662-4373. **Easylink:** 62-92-0322. **Fax:** 309-663-8479.

Technical Facilities: Channel No. 43 (644-650 MHz). Authorized power: 1200-kw max. & 1070-kw horizontal visual, 200-kw horizontal aural. Antenna: 1007-ft. above av. terrain, 970-ft. above ground, 1747-ft. above sea level.

Latitude 40° 38' 45"
Longitude 89° 10' 45"

Transmitter: 1-mi. NW of Congerville.

Satellite Earth Stations: AFC, 3-meter Ku-band; Block, 3-meter C-band; United Satellite Systems, 3-meter C-band; Triple Crown, Scientific-Atlanta, RCA receivers.

Ownership: Bloomington ComCo Inc. Gerald J. Robinson, pres., 90%; Mark L. Shoner, v.p., 10%. See Robinson in Group Ownership of Television Stations.

Began Operation: October 18, 1982. Sale to present owner approved by FCC June 14, 1985.

Represented (sales): Seltel Inc.

Represented (legal): Arnold & Porter.

Represented (engineering): Cohen, Dippell & Everist, P.C.

Personnel:

ROD WHISENANT, general manager.
LARRY HALCOMB, national sales manager.
BOB BOLTON, local sales manager.
JOHN WAMSLEY, chief engineer.
MITCH ROBINSON, continuity, production & promotion director.

Highest One Hour Rate: \$2500.

Highest 30 Sec. Rate: \$650.

City of License: Bloomington. **ADI:** Peoria-Bloomington. **Rank:** 110.

Total Households: © MSI Consumer Market Data as of 1/1/89. TV Homes, TV% and Circulation © 1989 Arbitron. County coverage based on Arbitron study.

Net Weekly Circulation	State County	Total Households	TV Households	%
50% & Over	ILLINOIS			
	De Witt	7,300	7,200	99
	Mc Lean	46,100	45,100	98
	Marshall	5,200	5,100	98
	Peoria	74,300	73,100	98
	Putnam	2,300	2,200	96
	Tazewell	48,400	47,700	99



Net Weekly Circulation	State County	Total Households	TV Households	%
50% & Over	Woodford	12,000	11,700	97
Between 25-49%	ILLINOIS			
	Fulton	15,500	15,200	98
	La Salle	43,100	42,200	98
	Livingston	15,000	14,600	97
	Logan	10,900	10,700	98
	Mason	7,000	6,900	99
Between 5-24%	ILLINOIS			
	Bureau	14,600	14,300	98
	Cass	5,500	5,400	98
	Ford	5,800	5,700	98
	Knox	22,800	22,500	99
	Menard	4,800	4,700	98
	Stark	2,800	2,800	100
Station Totals		343,400	337,100	98
Net Weekly Circulation (1989)			160,200	
Average Daily Circulation (1989)			64,200	

Illinois—Champaign

WCIA

Ch. 3

(Also operates satellite WCFN, Springfield, IL)

Network Service: CBS.

Licensee: Midwest Television Inc., 509 S. Neil St., Champaign, IL 61820.

Studio: 509 S. Neil St., Champaign, IL 61820.

Telephone: 217-356-8333. TWX: 910-221-0203.

Technical Facilities: Channel No. 3 (60-66 MHz). Authorized power: 100-kw visual, 20-kw aural. Antenna: 940-ft. above av. terrain, 981-ft. above ground, 1701-ft. above sea level.

Latitude 40° 06' 23"
Longitude 88° 26' 59"

Transmitter: Seymour, IL.

Satellite Earth Stations: Scientific-Atlanta, 7-meter C-band; ADM, 6-meter C-band; Scientific-Atlanta, 4.6-meter C-band; AFC, 3.7-meter Ku-band; Scientific-Atlanta, Microdyne, M/A-Com receivers.

News Services: AP, UPI.

Ownership: Midwest Television Inc., 100%. See Group Ownership of Television Stations.

Began Operation: November 14, 1953.

Represented (sales): Petry Television Inc.

Represented (legal): Covington & Burling.

Represented (engineering): A. D. Ring & Associates, P.C.

Personnel:

- AUGUST C. MEYER JR., president.
- AUGUST C. MEYER SR., chairman of the board.
- JACK B. EVERETTE, executive vice president & treasurer.
- KAREN H. MEYER, secretary.
- GUY MAIN, executive vice president & station manager.
- RICHARD L. ADAMS, manager, informational programming.
- JERRY JOHNSON, general sales manager.
- LEN DAVIS, national sales manager.
- SHEILA HICKMAN, program director.
- DALE FLEMING, chief engineer.
- CARLA KELLY, production manager.
- DAVE SHAUL, news director.
- KAREN REIFSTECK, promotion director.

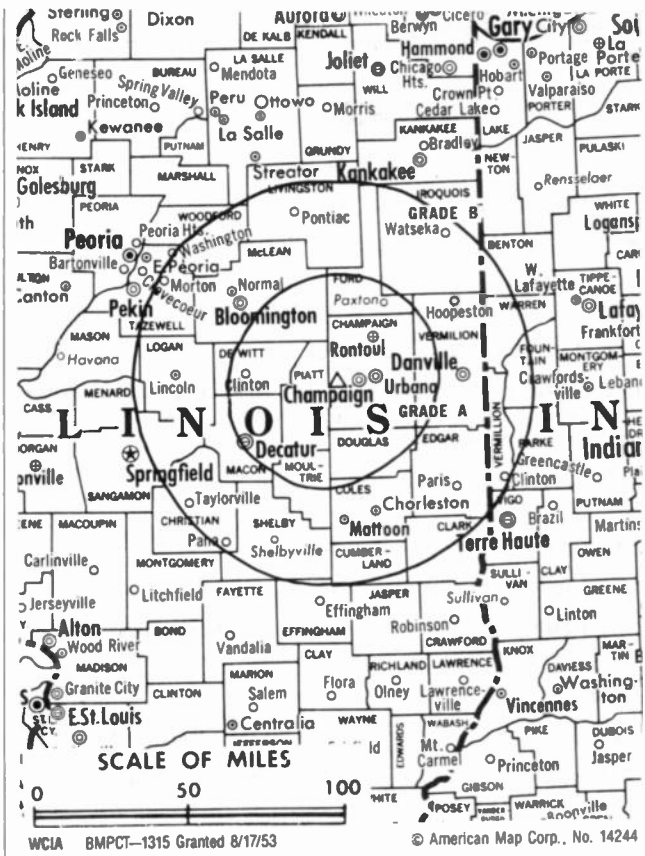
Rates: On request.

Arbitron Data: Includes coverage of WFCN, Springfield, IL.

City of License: Champaign. **ADI:** Springfield-Decatur-Champaign. **Rank:** 74.

Total Households: © MSI Consumer Market Data as of 1/1/89. TV Homes, TV% and Circulation © 1989 Arbitron. County coverage based on Arbitron study.

Net Weekly Circulation	State County	Total Households	TV Households	%
50% & Over	ILLINOIS			
	Champaign	62,100	60,900	98
	Christian	14,300	14,000	98
	Coles	19,700	19,300	98
	Cumberland	4,400	4,300	98
	De Witt	7,300	7,200	99
	Douglas	7,600	7,500	99
	Edgar	8,400	8,200	98
	Effingham	12,300	11,800	96
	Ford	5,800	5,700	98
	Iroquois	12,400	12,100	98
	Mc Lean	46,100	45,100	98
	Macon	48,900	48,100	98
	Menard	4,800	4,700	98
	Moultrie	5,500	5,300	96
Piatt	6,500	6,400	98	



Net Weekly Circulation	State County	Total Households	TV Households	%
50% & Over	Sangamon	74,800	73,100	98
	Shelby	9,300	9,000	97
	Vermillion	35,700	35,000	98
Between 25-49%	ILLINOIS			
	Fayette	8,400	8,200	97
	Livingston	15,000	14,600	97
	Logan	10,900	10,700	98
	INDIANA			
Fountain	6,800	6,700	99	
Newton	5,200	5,100	98	
Warren	2,900	2,800	97	
Between 5-24%	ILLINOIS			
	Cass	5,500	5,400	98
	Clark	6,700	6,500	97
	Crawford	8,300	8,100	98
	Kankakee	37,000	36,400	98
	La Salle	43,100	42,200	98
	Macoupin	20,000	19,600	98
	Mason	7,000	6,900	99
	Morgan	14,500	14,100	97
	Richland	7,100	6,900	97
INDIANA				
Benton	3,500	3,400	97	
Parke	5,900	5,800	98	
Vermillion	7,200	7,100	99	
Station Totals		600,900	588,200	98
Net Weekly Circulation (1989)			356,000	
Average Daily Circulation (1989)			213,700	

THIS DATA IS AVAILABLE ON TAPE OR DISKETTE FOR USE ON YOUR OWN COMPUTER OR AS CUSTOMIZED REPORTS

Call Lynn Levine or Nancy Cramer
202-872-9200

Illinois—Champaign

WICD

Ch. 15

Network Service: NBC.

Licensee: Plains Television Partnership, 645 N. Michigan Ave., Suite 530, Chicago, IL 60611.

Studio: 250 Country Fair Dr., Champaign, IL 61821.

Telephone: 217-351-8500. **Fax:** 217-351-6056.

Technical Facilities: Channel No. 15 (476-482 MHz). Authorized power: 355-kw max. visual, 34.7-kw max. aural. Antenna: 1300-ft. above av. terrain, 1335-ft. above ground, 1995-ft. above sea level.

Latitude 40° 04' 10"
Longitude 87° 54' 45"

Transmitter: 3.75-mi. N, 215° from Homer, IL.

Multichannel TV Sound: Stereo only.

Satellite Earth Stations: Harris, 6-meter Ku-band; Harris, 3-meter Ku-band; 3-meter C-band; Harris, Regency receivers.

News Service: AP.

Ownership: Plains Television Partnership; Elmer Balaban; Harry Balaban Estate.

Began Operation: April 23, 1959. Changed to Ch. 15 from Ch. 33 and increased power July 25, 1967.

Represented (sales): Katz Television.

Represented (engineering): Jules Cohen & Associates, P.C.

Personnel:

- JOSEPH NORRIS, station manager.
- GINGER RUSH, national sales manager.
- EDWARD MASON, sales manager.
- DAVID A. BOYER, chief engineer.
- LARRY WATERS, program operations manager.
- JACK KEEFE, news director.
- KEVIN SIUTS, business manager.

Highest One Hour Rate: \$1500.

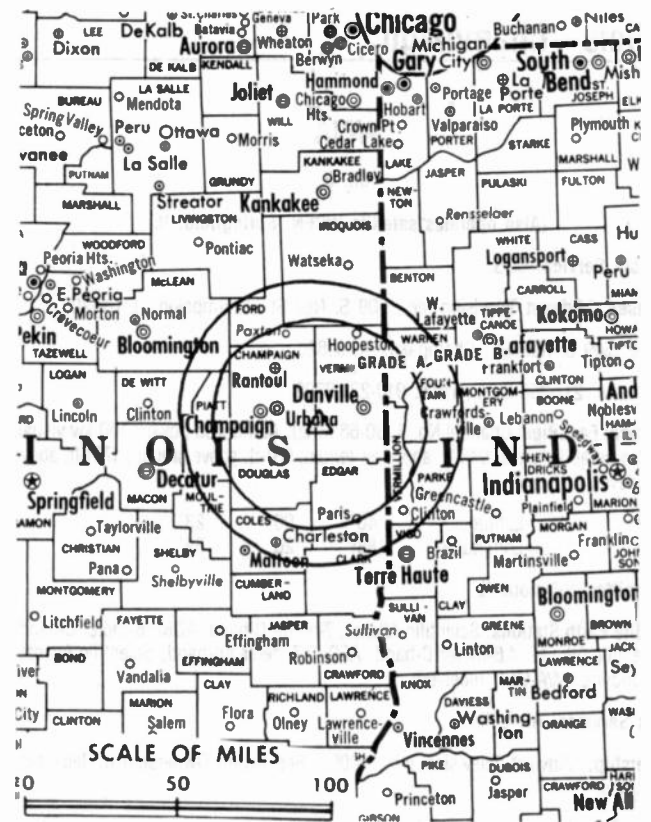
Highest 30 Sec. Rate: \$1500.

NETWORK BASE HOURLY RATE: \$325.

City of License: Champaign. **ADI:** Springfield-Decatur-Champaign. **Rank:** 74.

Total Households: © MSI Consumer Market Data as of 1/1/89. TV Homes, TV% and Circulation © 1989 Arbitron. County coverage based on Arbitron study.

Net Weekly Circulation	State County	Total Households	TV Households	%
50% & Over	ILLINOIS			
	Champaign	62,100	60,900	98
	Coles	19,700	19,300	98
	Douglas	7,600	7,500	99
	Ford	5,800	5,700	98
	Iroquois	12,400	12,100	98
	Piatt	6,500	6,400	98



WICD BPCT-820604KF Granted 6/30/82 © American Map Corp., 14244

Net Weekly Circulation	State County	Total Households	TV Households	%
50% & Over	Vermilion	35,700	35,000	98
	INDIANA			
	Benton	3,500	3,400	97
	Warren	2,900	2,800	97
Between 25-49%	ILLINOIS			
	Cumberland	4,400	4,300	98
	Edgar	8,400	8,200	98
	Moultrie	5,500	5,300	96
	INDIANA			
	Fountain	6,800	6,700	99
Between 5-24%	ILLINOIS			
	Clark	6,700	6,500	97
	De Witt	7,300	7,200	99
	Livingston	15,000	14,600	97
	Mc Lean	46,100	45,100	98
	INDIANA			
	Parke	5,900	5,800	98
	Vermillion	7,200	7,100	99
Station Totals		269,500	263,900	98
Net Weekly Circulation (1989)				138,500
Average Daily Circulation (1989)				78,100

Illinois—Chicago

WBBM-TV

Ch. 2

Network Service: CBS.

Licensee: CBS Inc., 630 N. McClurg Court, Chicago, IL 60611.

Studio: 630 N. McClurg Court, Chicago, IL 60611.

Telephone: 312-944-6000. TWX: 312-222-0698.

Technical Facilities: Channel No. 2 (54-60 MHz). Authorized power: 35.4-kw visual, 7.08-kw aural. Antenna: 1370-ft. above av. terrain, 1456-ft. above ground, 2049-ft. above sea level.

Latitude 41° 53' 55.50"
Longitude 87° 37' 23.00"

Transmitter: John Hancock Bldg., 875 N. Michigan Ave.

AM Affiliate: WBBM, 50-kw, 780 kHz.

FM Affiliate: WBBM-FM, 10.5-kw, 96.3 MHz (No. 242), 560-ft.

News Services: AP, City Hall News, UPI.

Ownership: CBS Inc., 100%. See Group Ownership of Television Stations.

Began Operation: August 1, 1940 (as W9XBK); Sept. 6, 1946 (as WBKB); sold to CBS Feb. 9, 1953 (Television Digest, Vol. 9:7).

Represented (sales): CBS Television Stations National Sales.

Personnel:

- JOHNATHAN RODGERS, vice president & general manager.
- DAVID GITTENS, director, planning & administration.
- JOAN ZUCKER, director, press relations.
- COLLEEN DUDGEON, news director.
- SAM STALLWORTH, director, sales.
- JOHN LEE, general sales manager.
- MARK TUPPER, national sales manager.
- JOHN H. BYRNE JR., director of technical operations.
- WAYNE WEBER, director of broadcast services.
- DON JOHNSON, director, community affairs & editorial services.
- KAREN MILLER, director of broadcasting.
- MONROE ANDERSON, director of station services.

Rates: On request.

NETWORK BASE HOURLY RATE: \$4750.

City of License: Chicago. ADI: Chicago. Rank: 3.

Total Households: © MSI Consumer Market Data as of 1/1/89. TV Homes, TV% and Circulation © 1989 Arbitron. County coverage based on Arbitron study.

Net Weekly Circulation	State County	Total Households	TV Households	%
50% & Over	ILLINOIS			
	Cook	1,947,600	1,918,200	98
	Dekalb	25,600	25,200	98
	Dupage	271,600	269,600	99
	Grundey	12,500	12,400	99
	Kane	112,100	110,700	99
	Kankakee	37,000	36,400	98
	Kendall	14,200	14,100	99
	Lake	162,100	160,900	99
	La Salle	43,100	42,200	98
	Mchenry	59,100	58,700	99
	Will	115,000	113,700	99
	INDIANA			
	Jasper	9,100	8,900	98
Lake	174,700	172,500	99	
La Porte	37,500	37,100	99	
Porter	43,400	42,800	99	
WISCONSIN				
Kenosha	43,900	43,400	99	
Between 25-49%	INDIANA			
	Newton	5,200	5,100	98
	Starke	7,900	7,700	97
MICHIGAN	Berrien	61,600	60,600	98
	ARIZONA			
Between 5-24%	Apache South	3,800	3,400	89



Net Weekly Circulation	State County	Total Households	TV Households	%
Between 5-24%	FLORIDA			
	Levy	9,800	9,500	97
	GEORGIA			
	Towns	2,700	2,700	100
	ILLINOIS			
	Boone	11,000	10,800	98
	Bureau	14,600	14,300	98
	Ford	5,800	5,700	98
	Iroquois	12,400	12,100	98
	Livingston	15,000	14,600	97
Ogle	17,500	17,200	98	
INDIANA				
Pulaski	5,100	4,900	96	
White	9,300	9,100	98	
MICHIGAN				
Cass	18,300	18,000	98	
Mackinac	3,800	3,700	97	
Manistee	9,500	9,300	98	
MISSOURI				
Linn	6,200	6,100	98	

(Continued on page A-415)

Station Totals	3,438,600	3,390,700	99
Net Weekly Circulation (1989)		2,889,100	
Average Daily Circulation (1989)		1,827,900	

WBBM-TV is a market leader with

6939 Power Inn Road
Sacramento, CA 95828
916-383-1177
See our ad on Page C-115

Illinois—Chicago

WCFC-TV

Ch. 38

Network Service: None, independent.

Licensee: Christian Communications of Chicagoland Inc., One N. Wacker Dr., Suite 1100, Chicago, IL 60606.

Studio: One N. Wacker Dr., Chicago, IL 60606.

Telephone: 312-977-3838.

Technical Facilities: Channel No. 38 (614-620 MHz). Authorized power: 5000-kw max. & 1260-kw horizontal visual, 500-kw max. & 126-kw horizontal aural. Antenna: 1250-ft. above av. terrain, 1450-ft. above ground, 2049-ft. above sea level.

Latitude 41° 53' 55.50"
Longitude 87° 37' 23.00"

Transmitter: John Hancock Center.

News Service: CNN Headline News.

Ownership: Christian Communications of Chicagoland Inc. Non-profit corp. Jerry K. Rose, chmn. & pres.; Max Ephraim Jr., vice chmn. & v.p.; Cecil O. Swanson, secy.; Wilfred P. Severance, treas.

Began Operation: May 31, 1976.

Represented (legal): Fisher, Wayland, Cooper & Leader.

Personnel:

JERRY K. ROSE, president & general manager.
PHILIP MOWBRAY, operations director.
DAVE OSELAND, program director.
KEVIN SAN HAMEL, general sales manager.

Highest 30 Sec. Rate: \$140.

City of License: Chicago. ADI: Chicago. Rank: 3.

Total Households: © MSI Consumer Market Data as of 1/1/89. TV Homes, TV% and Circulation © 1989 Arbitron. County coverage based on Arbitron study.

Net Weekly Circulation	State County	Total Households	TV Households	%
Between 5-24%	ILLINOIS			
	Cook	1,947,600	1,918,200	98
	DeKalb	25,600	25,200	98



WCFC-TV BPCT-3439 Granted 1/2/68

© American Map Corp., 14244

Net Weekly Circulation	State County	Total Households	TV Households	%
Between 5-24%	Kankakee	37,000	36,400	98
	Kendall	14,200	14,100	99
	Will	115,000	113,700	99
	INDIANA			
	Lake	174,700	172,500	99
	Porter	43,400	42,800	99
Station Totals		2,357,500	2,322,900	99
Net Weekly Circulation (1989)			167,300	
Average Daily Circulation (1989)			46,700	

Illinois—Chicago

WCIU-TV

Ch. 26

Network Service: Univision.

Licensee: Weigel Broadcasting Co., Board of Trade Bldg., 141 W. Jackson Blvd., Chicago, IL 60604.

Studio: 141 W. Jackson Blvc., Chicago, IL 60604.

Telephone: 312-663-0260. **Telex:** 270-255. **Fax:** 312-663-0585.

Technical Facilities: Channel No. 26 (542-548 MHz). Authorized power: 2000-kw max. visual, 200-kw max. aural. Antenna: 1555-ft. above av. terrain, 1707-ft. above ground, 2302-ft. above sea level.

Latitude 41° 52' 44"
Longitude 87° 38' 10"

Transmitter: Sears Bldg., 233 S. Wacker Dr., Chicago.

Satellite Earth Stations: 4 in operation.

News Services: City Hall News, Reuters, UPI.

Ownership: Weigel Broadcasting Co., 100%. See Group Ownership of TV Stations.

Began Operation: February 6, 1964.

Represented (sales): Univision.

Represented (engineering): David Steel & Associates.

Personnel:

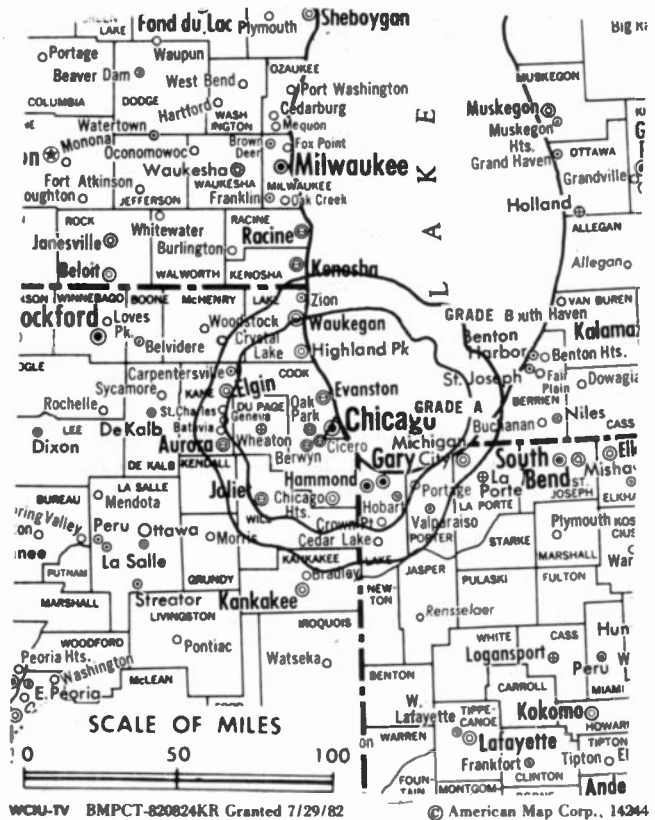
HOWARD SHAPIRO, president.
PETER ZOMAYA, assistant general manager & sales manager.
MARY HOUSER, film director.
BERNARD HOELTING, chief engineer.
BEN LARSON, news director.
DON AQUIRRE, news director.
ELISA ALFONSO, promotion director.
NORMAN SHAPIRO, business & legal advisor.

Highest 30 Sec. Rate: \$525.

City of License: Chicago. **ADI:** Chicago. **Rank:** 3.

Total Households: © MSI Consumer Market Data as of 1/1/89. TV Homes. TV% and Circulation © 1989 Arbitron. County coverage based on Arbitron study.

Net Weekly Circulation	State County	Total Households	TV Households	Households %
Between 5-24%	Illinois Cook	1,947,600	1,918,200	98
	Illinois DeKalb	25,600	25,200	98



Net Weekly Circulation	State County	Total Households	TV Households	Households %
Between 5-24%	Indiana Grundy	12,500	12,400	99
	Indiana Will	115,000	113,700	99
	Indiana Jasper	9,100	8,900	98
Station Totals		2,109,800	2,078,400	99
Net Weekly Circulation (1989)				188,900
Average Daily Circulation (1989)				53,100

Need Broadcast TV or Cable TV Mail Labels From the Factbook?

Call Information Marketing Services
703-560-0710

Illinois—Aurora-Chicago

WEHS

Ch. 60

Network Service: Home Shopping Network.

Licensee: Silver King Bcstg. of Illinois Inc.

Studio: 4255 Westbrook Dr., Suite 220, Aurora, IL 60507.

Telephone: 312-851-5960.

Technical Facilities: Channel No. 60 (746-752 MHz). Authorized power: 5000-kw max. visual, 1000-kw max. aural. Antenna: 1621-ft. above av. terrain, 1625-ft. above ground, 2220-ft. above sea level.

Latitude 41° 52' 44"
Longitude 87° 38' 10"

Transmitter: Sears Tower, 233 S. Wacker Dr., Chicago.

Satellite Earth Station: 6.5-meter C-band.

Ownership: Silver King Broadcasting Inc., 100%. See Group Ownership of Television Stations.

Began Operation: April 20, 1982. Sale by Newsweb Corp. (Fred Eychaner, et al.) to present owners approved by FCC Dec. 4, 1986 (Television Digest, Vol. 26:44).

Personnel:

- JEFF McGRATH, vice president & station manager.
- DANA BAIFUS, chief engineer.
- MONICA NETTLES GARY, program & promotion director.
- SALLY BITTNER, traffic manager.

Rates: On request.

City of License: Aurora. ADI: Chicago. Rank: 3.

Total Households: © MSI Consumer Market Data as of 1/1/89. TV Homes, TV% and Circulation © 1989 Arbitron. County coverage based on Arbitron study.



Net Weekly Circulation	State County	Total Households	TV Households	%
INDIANA				
Between 5-24%	Newton	5,200	5,100	98
Station Totals		5,200	5,100	98
Net Weekly Circulation (1989)			51,800	
Average Daily Circulation (1989)			16,000	

Illinois—Chicago

WFLD

Ch. 32

Network Service: Fox.

Licensee: Fox Television Stations Inc., 205 N. Michigan Ave., Chicago, IL 60601.

Studio: 205 N. Michigan Ave., Chicago, IL 60601.

Telephone: 312-565-5532.

Technical Facilities: Channel No. 32 (578-584 MHz). Authorized power: 5000-kw visual, 500-kw aural. Antenna: 1415-ft. above av. terrain, 1456-ft. above ground, 2049-ft. above sea level.

Latitude 41° 53' 55.50"
Longitude 87° 37' 23.00"

Transmitter: John Hancock Bldg., 875 N. Michigan Ave., Chicago, IL 60611.

Satellite Earth Stations: Scientific-Atlanta, 11-meter C-band; Scientific-Atlanta, 4.6-meter Ku-band; Scientific-Atlanta, M/A-Com receivers.

News Services: AP, CNN, UPI.

Ownership: Fox Television Station Group, 100%. See Group Ownership of Television Stations.

Began Operation: January 4, 1966. FCC approved formation of new company combining original licensee Field Communications with Kaiser Bcstg. May 9, 1973 (*Television Digest*, Vol. 12:32, 13:18). Sale back to Field approved by FCC June 22, 1977 (Vol. 16:15; 17:26). Sale by Field to Metromedia approved by FCC Feb. 17, 1983 (Vol. 22:23, 35, 47). Sale to present owner by Metromedia approved Nov. 14, 1985.

Represented (sales): Petry Television Inc.

Personnel:

- CARY D. JONES, vice president & general manager.
- STEPHEN A. GALLEN, vice president & general sales manager.
- ROBERT SIMONE, vice president & program manager.
- MICHAEL HENRY, vice president & director of creative services.
- PAUL HERRIGAN, vice president, finance & administration.
- GREG CAPUTO, vice president & news director.
- PATRICIA SKLAR, local sales manager.
- TODD R. ROHDE, local sales manager.
- DWAIN SCHOONOVER, engineering manager.
- KEN KOLB, production manager.
- WANDA WELLS, public affairs manager.
- PHIL MATTHEWS, traffic manager.
- ED VILLAREAL, operations manager.

Highest 30 Sec. Rate: \$10,000.

City of License: Chicago. **ADI:** Chicago. **Rank:** 3.

Total Households: © MSI Consumer Market Data as of 1/1/89. TV Homes, TV% and Circulation © 1989 Arbitron. County coverage based on Arbitron study.

Net Weekly Circulation	State County	Total Households	TV Households Households %	
50% & Over	ILLINOIS			
	Cook	1,947,600	1,918,200	98
	Dekalb	25,600	25,200	98
	Dupage	271,600	269,600	99
	Grundy	12,500	12,400	99
	Kane	112,100	110,700	99
	Kankakee	37,000	36,400	98
	Kendall	14,200	14,100	99
	Lake	162,100	160,900	99
	La Salle	43,100	42,200	98
	Mchenry	59,100	58,700	99
	Will	115,000	113,700	99
	INDIANA			
	Jasper	9,100	8,900	98
	Lake	174,700	172,500	99
La Porte	37,500	37,100	99	
Newton	5,200	5,100	98	
Porter	43,400	42,800	99	



WFLD BMPCT-810925KF Granted 10/9/81

© American Map Corp., No. 14244

Net Weekly Circulation	State County	Total Households	TV Households Households %
Between 25-49%	IOWA		
	Clinton	20,700	20,600 100
	ILLINOIS		
	Boone	11,000	10,800 98
	Livingston	15,000	14,600 97
	Whiteside	24,000	23,600 98
	INDIANA		
	Howard	32,300	31,800 99
	St Joseph	89,900	88,700 99
	White	9,300	9,100 98
MICHIGAN			
Berrien	61,600	60,600 98	
WISCONSIN			
Kenosha	43,900	43,400 99	
Racine	63,800	63,300 99	

Between 5-24%	IOWA		
	Des Moines	18,100	17,900 99
	ILLINOIS		
	Bureau	14,600	14,300 98
	Carroll	7,000	6,900 99
	Ford	5,800	5,700 98
	Iroquois	12,400	12,100 98
	Knox	22,800	22,500 99
	Lee	12,900	12,700 98
	Mc Donough	12,700	12,500 98
	Ogle	17,500	17,200 98
	Stephenson	19,400	19,100 98
	Warren	8,100	8,000 99
	INDIANA		
	Benton	3,500	3,400 97
Cass	14,800	14,500 98	

(Continued on page A-415)

Station Totals	3,845,100	3,792,600	99
Net Weekly Circulation (1989)			1,930,900
Average Daily Circulation (1989)			808,500

Illinois—Chicago

WGN-TV

Ch. 9

Network Service: None, independent.

Licensee: WGN Continental Broadcasting Co., 2501 Bradley Place, Chicago, IL 60618.

Studio: 2501 Bradley Place, Chicago, IL 60618.

Telephone: 312-528-2311. TWX: 910-221-5850. Fax: 312-528-6857.

Technical Facilities: Channel No. 9 (186-192 MHz). Authorized power: 112-kw visual, 4.34-kw aural. Antenna: 1360-ft. above av. terrain, 1359-ft. above ground, 1952-ft. above sea level.

Latitude 41° 53' 55.50"
Longitude 87° 37' 23.00"

Transmitter: John Hancock Center, 875 N. Michigan Ave.

Multichannel TV Sound: Stereo and separate audio program.

Satellite Earth Stations: Scientific-Atlanta, 10-meter C-band; RCA, 5-meter Ku-band; M/A-Com, Scientific-Atlanta receivers.

AM Affiliate: WGN, 50-kw, 720 kHz.

News Services: AP, City Hall News, CNN, INN, UPI.

Ownership: Tribune Broadcasting Co., 100%. See Group Ownership of Television Stations.

Began Operation: April 5, 1948.

Represented (sales): TeleRep Inc.

Represented (legal): Schnader, Harrison, Segal & Lewis.

Personnel:

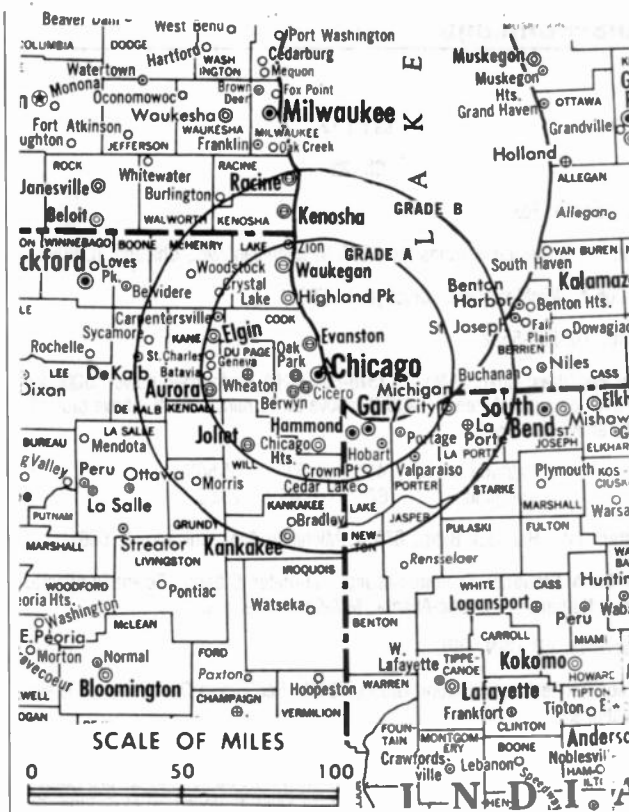
DENNIS FITZSIMONS, vice president & general manager.
PETER WALKER, general sales manager.
WILLIAM BRADLEY, local sales manager.
JOHN REARDON, local sales manager.
JOHN P. FENDLEY, sports sales manager.
DAVID TYNAN, national sales manager.
DOMINIC MANCUSO, regional sales manager.
JOHN VITANOVEC, controller.
JIM ZERWEKH, program director.
WILLIAM J. LOTZER, production manager.
ROBERT STRUTZEL, engineering director.
CHARLOTTE O'BRIEN, community affairs manager.
PAUL DAVIS, director of news.
PAMELA PEARSON, promotion director.

Rates: On request.

City of License: Chicago. AOI: Chicago. Rank: 3.

Total Households: © MSI Consumer Market Data as of 1/1/89. TV Homes, TV% and Circulation © 1989 Arbitron. County coverage based on Arbitron study.

Net Weekly Circulation	State County	Total Households	TV Households	Households %
50% & Over	ARIZONA			
	Apache North	12,000	10,800	90
	Graham	7,600	7,200	95
	Greenlee	3,400	3,300	97
	COLORADO			
	San Juan	400	400	100
	Summit	5,100	4,900	96
	IOWA			
	Clay	7,700	7,600	99
	Dickinson	6,300	6,200	98
ILLINOIS				
Cook	1,947,600	1,918,200	98	
Dekalb	25,600	25,200	98	
Dupage	271,600	269,600	99	
Ford	5,800	5,700	98	
Grundy	12,500	12,400	99	
Iroquois	12,400	12,100	98	
Kane	112,100	110,700	99	



WGN-TV BPC-T-4179 Granted 3/26/69

© American Map Corp., 14244

Net Weekly Circulation	State County	Total Households	TV Households	Households %
50% & Over	Kankakee	37,000	36,400	98
	Kendall	14,200	14,100	99
	Lake	162,100	160,900	99
	La Salle	43,100	42,200	98
	Mchenry	59,100	58,700	99
	Will	115,000	113,700	99
	INDIANA			
	Jasper	9,100	8,900	98
	Lake	174,700	172,500	99
	La Porte	37,500	37,100	99
Newton	5,200	5,100	98	
Porter	43,400	42,800	99	
Pulaski	5,100	4,900	96	
Starke	7,900	7,700	97	
KANSAS				
Elk	1,600	1,600	100	
Geary	10,600	10,500	99	
Kearny	1,200	1,200	100	
Osborne	2,300	2,200	96	
Saline	20,100	19,900	99	
KENTUCKY				
Johnson	9,000	8,900	99	
Knott	6,100	5,900	98	
LOUISIANA				
Tensas	3,000	2,900	97	
MICHIGAN				
Berrien	61,600	60,600	98	
MONTANA				
Fallon	1,400	1,300	93	
Granite	1,100	1,100	100	

(Continued on page A-399)

Station Totals	49,828,800	49,107,800	99
Net Weekly Circulation (1989)		11,147,300	
Average Daily Circulation (1989)		4,019,300	

Illinois—Chicago

WLS-TV

Ch. 7

Network Service: ABC.

Licensee: Capital Cities/ABC Inc., 190 N. State St., Chicago, IL 60601.

Studio: 190 N. State St., Chicago, IL 60601.

Telephone: 312-750-7777. TWX: 312-222-9530.

Technical Facilities: Channel No. 7 (174-180 MHz). Authorized power: 55-kw visual, 11.2-kw aural. Antenna: Circularly polarized. 1688-ft. above av. terrain, 1710-ft. above ground, 2305-ft. above sea level.

Latitude 41° 52' 44"
Longitude 87° 38' 10"

Transmitter: Sears Bldg., 233 S. Wacker Dr.

Multichannel TV Sound: Stereo and separate audio program.

Satellite Earth Stations: Transmit/receive Andrew, 5.6-meter Ku-band; Andrew, 7.3-meter C-band; Avantek receivers.

AM Affiliate: WLS, 50-kw, 890 kHz.

FM Affiliate: WLS-FM, 6-kw, 94.7 MHz (No. 234), 1170-ft.

News Services: AP, City Hall News, UPI.

Ownership: Capital Cities/ABC Inc. See Group Ownership of Television Stations.

Began Operation: October 13, 1943.

Represented (sales): Capital Cities/ABC National TV Sales.

Represented (engineering): Smith & Powstenko.

Personnel:

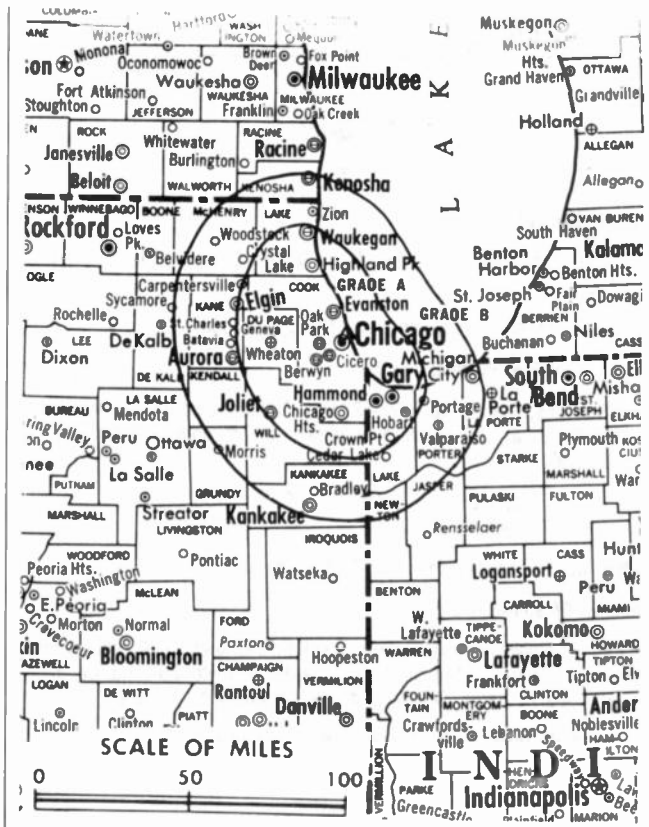
JOSEPH J. AHERN, president & general manager.
MARK GRANT, general sales manager.
GORDON PEPPARS, national sales manager.
CLAR W. HEIDER, assistant to president.
TIM BENNETT, director of programming.
ERNST LEDEBUHR, controller.
JEANNE FISHER, business manager.
WILLIAM CAMPBELL, director of public affairs.
TOM DOLAN, news director.
PHYLLIS SCHWARTZ, assistant news director.
SHARON MCGILL, research director.
JOSEPH KRESNICKA, director of engineering.
FRAN PRESTON, creative services director.
MOWANI CARTER, senior publicist.
KAREN DILLON, promotions director.

Highest 30 Sec. Rate: \$6500.

City of License: Chicago. ADI: Chicago. Rank: 3.

Total Households: © MSI Consumer Market Data as of 1/1/89. TV Homes, TV% and Circulation © 1989 Arbitron. County coverage based on Arbitron study.

Net Weekly Circulation	State County	Total Households	TV Households	Households %
50% & Over	ILLINOIS			
	Cook	1,947,600	1,918,200	98
	Dekalb	25,600	25,200	98
	Dupage	271,600	269,600	99
	Grundy	12,500	12,400	99
	Kane	112,100	110,700	99
	Kankakee	37,000	36,400	98
	Kendall	14,200	14,100	99
	Lake	162,100	160,900	99
	La Salle	43,100	42,200	98
	Mchenry	59,100	58,700	99
	Will	115,000	113,700	99
	INDIANA			
	Jasper	9,100	8,900	98
Lake	174,700	172,500	99	
La Porte	37,500	37,100	99	



WLS-TV BNPCT-811124KR Granted 3/25/82

© American Map Corp., No. 14244

Net Weekly Circulation	State County	Total Households	TV Households	Households %
50% & Over	Newton	5,200	5,100	98
	Porter	43,400	42,800	99
	Pulaski	5,100	4,900	96
	Starke	7,900	7,700	97
	WISCONSIN			
	Kenosha	43,900	43,400	99
Between 25-49%	ILLINOIS			
	Iroquois	12,400	12,100	98
	Livingston	15,000	14,600	97
	INDIANA			
	White	9,300	9,100	98
Between 5-24%	MICHIGAN			
	Berrien	61,600	60,600	98
	WISCONSIN			
	Racine	63,800	63,300	99
	Walworth	27,400	27,000	99
Between 5-24%	ILLINOIS			
	Boone	11,000	10,800	98
	Bureau	14,600	14,300	98
	Ford	5,800	5,700	98
	Lee	12,900	12,700	98
Ogle	17,500	17,200	98	

(Continued on page A-415)

Station Totals	3,505,100	3,457,100	99
Net Weekly Circulation (1989)		2,889,100	
Average Daily Circulation (1989)		1,827,900	

WLS-TV is a market leader with



6939 Power Inn Road
Sacramento, CA 95828

916-383-1177

See our ad on Page C-115

Illinois—Chicago

WMAQ-TV

Ch. 5

Network Service: NBC.

Licensee: NBC Subsidiary Inc. 4, NBC Tower, 454 N. Columbus Dr., Chicago, IL 60611-5555.

Studio: NBC Tower, 454 N. Columbus Dr., Chicago, IL 60611.

Telephone: 312-836-5555. Telex: 253535.

Technical Facilities: Channel No. 5 (76-82 MHz). Authorized power: 40.1-kw visual, 8-kw aural. Antenna: 1307-ft. above av. terrain, 1317-ft. above ground, 1909-ft. above sea level.

Latitude 41° 53' 55.50"
Longitude 87° 37' 23.00"

Transmitter: John Hancock Center, 875 N. Michigan Ave.

Multichannel TV Sound: Stereo only.

Satellite Earth Stations: Transmit/receive Harris, 6.1-meter Ku-band; Scientific-Atlanta, 7-meter C-band; Harris, 6.1-meter C-band; Harris, 3.5-meter Ku-band; Comtech, 3.5-meter Ku-band; Harris, Scientific-Atlanta, DX Antenna receivers.

SNG Truck/Mobile Dish: Transmit/receive Hubcom Ku-band.

News Services: AP, City Hall News, Nexus, UPI.

Ownership: National Broadcasting Co., 100%. See Group Ownership of Television Stations.

Began Operation: January 7, 1949.

Represented (sales): NBC TV Spot Sales; Clem & Lowrance Inc. (Dallas, Atlanta & St. Louis).

Personnel:

ROBERT MORSE, vice president & general manager.
KEN HALL, director, sales.
DAVID MAYBER, sales manager.
LISA CHURCHVILLE, sales manager.
DAVID M. YEARWOOD JR., director, finance & administration.
DAVID FINNEY, program director.
JAMES POWELL, director, broadcast operations & engineering.
RICHARD REINGOLD, news director.
DELORIS M. E. BAIN, manager, community affairs.
NICK ARONSON, director, communications.
JAMES CORBOY, manager, advertising & promotion.
DIANA BORRI, director, program operations.
WILLIAM FALLON, director, employe relations.

Rates: On request.

NETWORK BASE HOURLY RATE: \$4800.

City of License: Chicago. ADI: Chicago. Rank: 3.

Total Households: © MSI Consumer Market Data as of 1/1/89. TV Homes, TV% and Circulation © 1989 Arbitron. County coverage based on Arbitron study.

Net Weekly Circulation	State County	Total Households	TV Households	%
50% & Over	ILLINOIS			
	Cook	1,947,600	1,918,200	98
	Dekalb	25,600	25,200	98
	Dupage	271,600	269,600	99
	Grundy	12,500	12,400	99
	Kane	112,100	110,700	99
	Kankakee	37,000	36,400	98
	Kendall	14,200	14,100	99
	Lake	162,100	160,900	99
	La Salle	43,100	42,200	98
	Mchenry	59,100	58,700	99



WMAQ-TV BPC1-4223 Granted 5/14/69

© American Map Corp., No. 14244

Net Weekly Circulation	State County	Total Households	TV Households	%
50% & Over	Will	115,000	113,700	99
	INDIANA			
	Jasper	9,100	8,900	98
	Lake	174,700	172,500	99
	La Porte	37,500	37,100	99
	Newton	5,200	5,100	98
	Porter	43,400	42,800	99
	WISCONSIN			
	Kenosha	43,900	43,400	99
	Between 25-49%	ILLINOIS		
Iroquois		12,400	12,100	98
Livingston		15,000	14,600	97
INDIANA				
Starke		7,900	7,700	97
Between 5-24%	MICHIGAN			
	Berrien	61,600	60,600	98
	ILLINOIS			
	Boone	11,000	10,800	98
Bureau	14,600	14,300	98	
Ford	5,800	5,700	98	
Ogle	17,500	17,200	98	
Station Totals	INDIANA			
	Pulaski	5,100	4,900	96
	White	9,300	9,100	98
	MICHIGAN			
	Cass	18,300	18,000	98
WISCONSIN	Racine	63,800	63,300	99
	Walworth	27,400	27,000	99
Station Totals		3,383,400	3,337,200	99
Net Weekly Circulation (1989)			2,767,100	
Average Daily Circulation (1989)			1,571,100	

Illinois—Chicago-Gary, Indiana

WPWR-TV

Ch. 50

Network Service: None, independent.

Licensee: Channel 50 TV Corp., 3505 N. Ashland Ave., Chicago, IL 60657.

Studio: 2151 N. Elston Ave., Chicago, IL 60614.

Telephone: 312-276-5050.

Technical Facilities: Channel No. 50 (686-692 MHz). Authorized power: 5000-kw max. visual, 500-kw max. aural. Antenna: 1623-ft. above av. terrain, 1627-ft. above ground, 2222-ft. above sea level.

Latitude 41° 52' 44"
Longitude 87° 38' 10"

Transmitter: Sears Tower, 233 S. Wacker Dr., Chicago, IL.

Multichannel TV Sound: Stereo only.

Satellite Earth Stations: Comtech, 7.3-meter Ku & C-band; Comtech, 5-meter Ku & C-band.

News Service: CNN.

Ownership: Metrowest Corp., 90%; Great Lakes Bcstg. Inc., 10%. Metrowest Corp. Ownership: Fred Eychaner, 100%. Great Lakes Bcstg. Inc. Ownership: Earman J. Irons, pres., 5.3%; Lloyd B. Fisher, secy., 7.6%; Gilbert King Jr., treas., 0.8%; Aurelius W. Douglas, 12.8%; Franklin Gentry, 12.3%; Harry F. Douglas, 9.5%; Solomon Cameron, 7.6%; Rayfield Fisher, 7.4%; Joseph C. Knox Jr., 7.4%; Gerald D. Irons Jr., 6.4%; Thaddeus Parker, 5.8%; Ivory Brown, 5.8%; Claude Taliaferro, 5.3%; James Beard, 5.3%; Imogene Harris, 2.1%; William Brewer, 0.8%. Eychaner owns permittee of KTVJ, Ch. 14, Boulder, CO.

Began Operation: January 1, 1987.

Represented (sales): MMT Sales Inc.

Represented (legal): Fletcher, Heald & Hildreth.

Represented (engineering): E. Harold Munn Jr. & Associates Inc.; A. D. Ring & Associates, P.C.

Personnel:

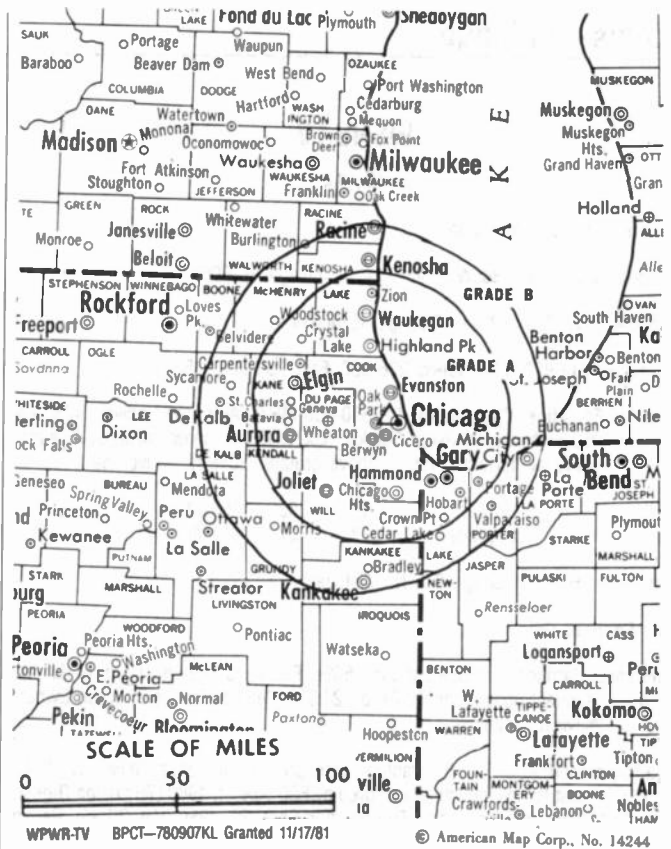
AL DEVANEY, senior vice president & general manager.
RICHARD L. ENGBERG, vice president, sales.
JACK DONOVAN, national sales manager.
DAVID J. FORD, local sales manager.
NEAL SABIN, program director.
BOB FIELDS, production director.
TIM WELSH, promotion director.
CYNDI GOODPASTOR, traffic manager.
BOB BREWER, business manager.
KAREN SELDAL, acting public service manager.
BOB MINOR, chief engineer.

Rates: On request.

City of License: Gary. AOI: Chicago. Rank: 3.

Total Households: © MSI Consumer Market Data as of 11/89. TV Homes, TV% and Circulation © 1989 Arbitron. County coverage based on Arbitron study.

Net Weekly Circulation	State County	Total Households	TV Households	%
Between 25-49%	ILLINOIS Cook	1,947,600	1,918,200	98
	Dupage	271,600	269,600	99



Net Weekly Circulation	State County	Total Households	TV Households	%
Between 25-49%	INDIANA Grundy	12,500	12,400	99
	Kane	112,100	110,700	99
	Kankakee	37,000	36,400	98
	Kendall	14,200	14,100	99
	Lake	162,100	160,900	99
INDIANA	Will	115,000	113,700	99
	Jasper	9,100	8,900	98
	Lake	174,700	172,500	99
	La Porte	37,500	37,100	99
INDIANA	Porter	43,400	42,800	99
	ILLINOIS Boone	11,000	10,800	98
Between 5-24%	Dekalb	25,600	25,200	98
	Iroquois	12,400	12,100	98
	La Salle	43,100	42,200	98
	Mchenry	59,100	58,700	99
	INDIANA Newton	5,200	5,100	98
INDIANA	Pulaski	5,100	4,900	96
	Starke	7,900	7,700	97
INDIANA	Kenosha	43,900	43,400	99
Station Totals		3,150,100	3,107,400	99
Net Weekly Circulation (1989)			1,127,600	
Average Daily Circulation (1989)			400,000	

Illinois—Chicago

WSNS-TV

Ch. 44

Network Service: Telemundo.

Licensee: Video 44, 430 W. Grant Place, Chicago, IL 60614.

Studio: 430 W. Grant Place, Chicago, IL 60614.

Telephone: 312-929-1200. **Telex:** 206-887. **Fax:** 206-929-8153.

Technical Facilities: Channel No. 44 (650-656 MHz). Authorized power: 4260-kw max. & 1050-kw horizontal visual, 500-kw max. & 123-kw horizontal aural. Antenna: 1420-ft. above av. terrain, 1456-ft. above ground, 2049-ft. above sea level.

Latitude	41°	53'	55.50"
Longitude	87°	37'	23.00"

Transmitter: Hancock Bldg., 875 N. Michigan Ave.

News Service: UPI.

Ownership: Harriscope of Chicago Inc., 50%; Essaness Theatres Corp. of Illinois, 25.5%; National Subscription TV Corp., 24.5%. See Harriscope in Group Ownership of Television Stations.

Began Operation: April 5, 1970. Granted subscription TV authorization Feb. 22, 1980. Sale of interest to Oak Industries approved by FCC July 11, 1980 (*Television Digest*, Vol. 20:11). Began subscription TV operation Sept. 22, 1980 (Vol. 20:36). Began Spanish language programming July 1, 1985 (Vol. 25:17).

Represented (sales): Telemundo.

Represented (legal): Cohn & Marks.

Represented (engineering): Hammett & Edison Inc.

Personnel:

- BURT I. HARRIS, president, Harriscope (Los Angeles).
- JOSE F. LAMAS, general manager.
- JOHN DICKINSON, director, business affairs.
- CHARLES BREEDING, director of engineering & technical services.
- DAVID CORDOVA, news director.
- ARMANDO TRIANA, general sales manager.



WSNS-TV BPCT-4681 Granted 5/28/74

© American Map Corp., 14244

WILLIAM S. HOPKINS, local sales manager.
 MARISSA QUILES, program director.
 BERT GAGAS, business manager.

Highest One Hour Rate: \$1400.

Highest 30 Sec. Rate: \$750.

Arbitron Data: Not available.

City of License: Chicago. **ADI:** Chicago. **Rank:** 3.

Illinois—Decatur

WAND

Ch. 17

Network Service: ABC.

Licensee: WAND Television, 904 South Side Dr., Decatur, IL 62525.

Studio: 904 South Side Dr., Decatur, IL 62525.

Telephone: 217-424-2500. **TWX:** 910-243-0458. **Fax:** 217-422-8203.

Technical Facilities: Channel No. 17 (488-494 MHz). Authorized power: 5000-kw max. & 1350-kw horizontal visual, 500-kw max. & 135-kw horizontal aural. Antenna: 1290-ft. above av. terrain, 1314-ft. above ground, 2000-ft. above sea level.

Latitude 39° 57' 07"
Longitude 88° 49' 55"

Transmitter: Near Argenta, IL.

Satellite Earth Stations: Andrew, 73-meter; Microdyne, 7-meter; Andrew, 4.5-meter; Harris, 3-meter; Microdyne receivers.

News Services: ABC, AP.

Ownership: LIN Television Corp., 100%. See Group Ownership of Television Stations.

Began Operation: August 16, 1953. Sale to present owner by Metromedia Inc. approved Dec. 22, 1965 by FCC (*Television Digest*, Vol. 5:41, 42, 52). Sale to Metromedia by George A. Bolas and associates approved Sept. 28, 1960 (Vol. 16:3, 40). Sale of control to George A. Bolas, W. Clarke & Gilbert Swanson by W. L. Shellabarger and associates approved by FCC May 28, 1958 (Vol. 14:15, 22).

Represented (sales): Blair Television.

Represented (legal): Schwartz, Woods & Miller.

Personnel:

T. J. VAUGHAN, vice president & station manager.
LARRY KATT, vice president, sales.
MIKE GROSS, national sales manager.
JON LAWHEAD, local sales manager.
JAMES SHERLOCK, news director.
WAYNE SEMPLE, chief engineer.
JANET BELL, traffic manager.
MIKE MASTRULLO, promotion manager.
DANIEL CALDWELL, business manager.

Highest One Hour Rate: \$2200.

Highest 30 Sec. Rate: \$1000.

NETWORK BASE HOURLY RATE: \$925.

City of License: Decatur. **ADI:** Springfield-Decatur-Champaign. **Rank:** 74.

Total Households: © MSI Consumer Market Data as of 1/1/89. TV Homes, TV% and Circulation © 1989 Arbitron. County coverage based on Arbitron study.

Net Weekly Circulation	State County	Total Households	TV Households	%
50% & Over	ILLINOIS			
	Champaign	62,100	60,900	98
	Christian	14,300	14,000	98
	Coles	19,700	19,300	98
	De Witt	7,300	7,200	99
	Douglas	7,600	7,500	99
	Effingham	12,300	11,800	96
	Ford	5,800	5,700	98
	Logan	10,900	10,700	98



WAND BPCT-780914K1 Granted 3/13/79

© American Map Corp., No. 14244

Net Weekly Circulation	State County	Total Households	TV Households	%	
50% & Over	Macon	48,900	48,100	98	
	Menard	4,800	4,700	96	
	Morgan	14,500	14,100	97	
	Moultrie	5,500	5,300	96	
	Piatt	6,500	6,400	98	
	Sangamon	74,800	73,100	98	
	Shelby	9,300	9,000	97	
	Vermilion	35,700	35,000	98	
	Between 25-49%	ILLINOIS			
		Cass	5,500	5,400	98
Cumberland		4,400	4,300	98	
Fayette		8,400	8,200	97	
Iroquois		12,400	12,100	98	
Mc Lean		46,100	45,100	98	
Montgomery		12,400	12,100	98	
Between 5-24%	ILLINOIS				
	Clark	6,700	6,500	97	
	Edgar	8,400	8,200	98	
	Macoupin	20,000	19,600	98	
	Mason	7,000	6,900	99	
	Scott	2,300	2,300	100	
INDIANA	Benton	3,500	3,400	97	
	Warren	2,900	2,800	97	
Station Totals		480,000	469,700	98	
Net Weekly Circulation (1989)			308,000		
Average Daily Circulation (1989)			160,200		

Illinois—Decatur

WFHL

Ch. 23

Network Service: None, independent.

Licensee: Decatur Foursquare Bcstg. Inc., 2510 Parkway Court, Decatur, IL 62526.

Studio: 2510 Parkway Court, Decatur, IL 62526.

Telephone: 217-428-2323.

Technical Facilities: Channel No. 23 (524-530 MHz). Authorized power: 1950-kw visual, 195-kw aural. Antenna: 1030-ft. above av. terrain, 1046-ft. above ground, 1736-ft. above sea level.

Latitude 39° 27' 03"
Longitude 88° 52' 05"

Transmitter: Near Hwy. 48, Oreana.

Satellite Earth Stations: Scientific-Atlanta, 5-meter C-band; RCA, 3.2-meter Ku-band; Scientific-Atlanta, 3.2-meter C-band; 3-meter C-band; M/A-Corn, Scientific-Atlanta receivers.

Ownership: Decatur Foursquare Bcstg. Inc. Non-stock corp. Timothy J. Peterson, pres.; A. Ray Jones, v.p.; Harold Cleveland, secy.; Betty Crackel, treas. Decatur Foursquare Bcstg. Inc. ownership: International Church of the Foursquare Gospel. ICFG is licensee of KHIS-AM-FM, Bakersfield & KFSG(FM), Los Angeles, CA.

Began Operation: May 13, 1984.

Represented (legal): Farrand, Cooper, Metzler & Bruiniers.

Represented (engineering): D. C. Williams & Associates Inc.

Personnel:

MARK DREIADT, general manager.
RITA GRAY, local sales manager.
GREG DANAHA, chief engineer.
BOB WILCOTT, promotion director.
MINYONNE RHOADES, traffic manager.

Highest One Hour Rate: \$747.

Highest 30 Sec. Rate: \$25.

City of License: Decatur. ADI: Springfield-Decatur-Champaign. Rank: 74.

Total Households: © MSI Consumer Market Data as of 1/1/89. TV Homes, TV% and Circulation © 1989 Arbitron. County coverage based on Arbitron study.



WFHL BMPCT—841214KF Granted 2/28/85

© American Map Corp., No. 14244

Net Weekly Circulation	State County	Total Households	TV Households	%
Between 5-24%	ILLINOIS			
	De Witt	7,300	7,200	99
	Douglas	7,600	7,500	99
	Logan	10,900	10,700	98
	Macon	48,900	48,100	98
	Menard	4,800	4,700	98
Piatt	6,500	6,400	98	
Station Totals		86,000	84,600	98
Net Weekly Circulation (1989)			13,300	
Average Daily Circulation (1989)			4,300	

Illinois—Harrisburg

WSIL-TV

Ch. 3

(Operates satellite KPOB-TV, Poplar Bluff, MO)

Network Service: ABC.

Licensee: WSIL-TV Inc., 21 Country Aire Rd., Carterville, IL 62918.

Studio: 21 Country Aire Rd., Carterville, IL 62918.

Telephone: 618-985-2333.

Technical Facilities: Channel No. 3 (60-66 MHz). Authorized power: 100-kw visual, 20-kw aural. Antenna: 994-ft. above av. terrain, 1000-ft. above ground, 1600-ft. above sea level.

Latitude 37° 36' 49"
Longitude 88° 52' 16"

Transmitter: 2-mi. W of Creal Springs.

Satellite Earth Station: Gardiner, 6-meter.

News Service: AP.

Ownership: Mel Wheeler Inc., 100%. See Group Ownership of TV Stations.

Began Operation: December 6, 1953 on Ch. 22; changed to Ch. 3 in March 1959. Sale to present owners by John W. Kirby, et al., approved by FCC May 12, 1983. Previous sale by O. L. Turner, et al., approved April 23, 1981 (Television Digest, Vol. 21:14).

Represented (sales): Seltel Inc.

Represented (legal): Pepper & Corazzini.

Personnel:

MEL WHEELER, president.
STEVE WHEELER, general manager.

Highest 30 Sec. Rate: \$375.

NETWORK BASE HOURLY RATE: \$400.

Arbitron Data: Figures include satellite KPOB-TV, Poplar Bluff.

City of License: Harrisburg. ADI: Paducah, KY-Cape Girardeau, MO-Harrisburg-Marion, IL. Rank: 76.

Total Households: © MSI Consumer Market Data as of 1/1/89. TV Homes, TV% and Circulation © 1989 Arbitron. County coverage based on Arbitron study.

Net Weekly Circulation	State County	Total Households	TV Households	%
ILLINOIS				
50% & Over	Alexander	4,800	4,600	96
	Franklin	18,000	17,500	97
	Gallatin	3,000	2,900	97
	Hamilton	3,900	3,700	95
	Hardin	2,100	2,000	95
	Jackson	24,000	23,300	97
	Jefferson	16,100	15,600	97
	Johnson	4,000	3,900	97
	Massac	6,300	6,100	97
	Perry	9,100	8,800	97
	Pope	1,900	1,800	95
	Pulaski	3,500	3,400	96
	Saline	12,200	11,900	97
	Union	7,700	7,500	97
	Wayne	7,600	7,300	95
Williamson	25,300	24,600	97	
KENTUCKY				
	Ballard	3,300	3,300	100
	Carlisle	2,000	2,000	100
	Crittenden	3,300	3,300	100
	Graves	13,200	13,100	99
	Hickman	2,000	2,000	100
	Livingston	3,700	3,700	100
	Lyon	2,400	2,400	100



WSIL-TV BPCT—840221KG Granted 7/17/84

© American Map Corp., No. 14244

Net Weekly Circulation	State County	Total Households	TV Households	%		
50% & Over	Mc Cracken	24,300	24,100	99		
	Marshall	10,500	10,400	99		
	MISSOURI					
	Butler	15,000	14,600	97		
	Cape Girardeau	22,900	22,600	99		
	Mississippi	5,400	5,300	98		
	Scott	14,800	14,600	99		
	Between 25-49%	KENTUCKY				
		Calloway	12,100	12,000	99	
		Fulton	3,200	3,200	100	
Trigg		3,600	3,600	100		
MISSOURI						
Bollinger	4,200	4,100	98			
New Madrid	7,800	7,600	97			
Stoddard	11,200	11,000	98			
Between 5-24%	ARKANSAS					
	Clay	7,800	7,700	99		
	ILLINOIS					
	Randolph	12,800	12,500	98		
	White	7,500	7,200	96		
	KENTUCKY					
	Caldwell	4,900	4,800	98		
	MISSOURI					
	Carter	2,100	2,000	95		
	Dunkin	13,200	12,900	98		
	Madison	4,700	4,600	98		
	Pemiscot	8,500	8,300	98		
	Perry	6,200	6,100	98		
Reynolds	2,800	2,700	96			
Ripley	5,200	4,900	94			
TENNESSEE						
Obion	13,200	13,100	99			
Station Totals		403,300	394,600	98		
Net Weekly Circulation (1989)			222,800			
Average Daily Circulation (1989)			111,100			

Illinois—Joliet

WGBO-TV

Ch. 66

Network Service: None, independent.

Licensee: Combined Broadcasting Inc., 420 N. 20th St., Philadelphia, PA 19130.

Offices: 875 N. Michigan Ave., Suite 3141, Chicago, IL 60611.

Telephone: 312-751-6666.

Technical Facilities: Channel No. 66 (782-788 MHz). Authorized power: 5000-kw visual, 500-kw aural. Antenna: 1308-ft. above av. terrain, 1512-ft. above ground, 2107-ft. above sea level.

Latitude 41° 53' 56"
Longitude 87° 37' 23"

Transmitter: 875 N. Michigan Ave., Chicago, IL.

Satellite Earth Stations: Scientific-Atlanta, 5-meter C-band; Paracclipse, 3.9-meter C-band; Scientific-Atlanta, Chapparral receivers.

News Service: CNN Headline News.

Ownership: Combined Broadcasting Inc., 100%. See Group Ownership of Television Stations.

Began Operation: September 18, 1981. Sale to Grant Bcstg. approved by FCC Oct. 30, 1985. Transfer to current owners approved by FCC June 8, 1988.

Represented (sales): Katz Independent TV Sales.

Represented (legal): Goldberg & Spector.

Personnel:

STEVEN FRIEDHEIM, general manager & general sales manager.
TIM GREENIER, local sales manager.
LISA KRUGLOV, national sales manager.
CHUCK JENNINGS, chief engineer.
JEAN IKEZOE-HALEVI, news director.
GEORGE LEH, program director.
DARLENE CHAN, promotion manager.
RANDY SWANSON, business manager.

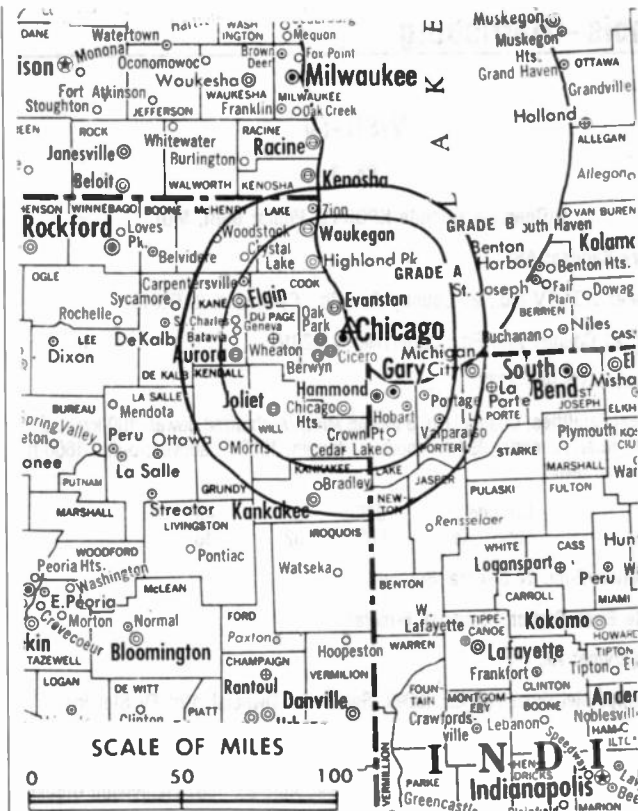
Highest One Hour Rate: \$15,000.

Highest 30 Sec. Rate: \$500.

City of License: Joliet. AOI: Chicago. Rank: 3.

Total Households: © MSI Consumer Market Data as of 1/1/89. TV Homes, TV% and Circulation © 1989 Arbitron. County coverage based on Arbitron study.

Net Weekly Circulation	State County	Total Households	TV Households	%
Between 25-49%	ILLINOIS			
	Cook	1,947,600	1,918,200	98
	Kankakee	37,000	36,400	98
	INDIANA			
	Lake	174,700	172,500	99



WGBO-TV BMPCT—801222KG Granted 2/5/81

© American Map Corp., No. 14244

Net Weekly Circulation	State County	Total Households	TV Households	%
Between 5-24%	ILLINOIS			
	Dekalb	25,600	25,200	98
	Dupage	271,600	269,600	99
	Grundy	12,500	12,400	99
	Iroquois	12,400	12,100	98
	Kane	112,100	110,700	99
	Kendall	14,200	14,100	99
	Lake	162,100	160,900	99
	La Salle	43,100	42,200	98
	Mchenry	59,100	58,700	99
	Will	115,000	113,700	99
	INDIANA			
Jasper	9,100	8,900	98	
La Porte	37,500	37,100	99	
Newton	5,200	5,100	98	
Porter	43,400	42,800	99	
	WISCONSIN			
Kenosha	43,900	43,400	99	
Station Totals		3,126,100	3,084,000	99
Net Weekly Circulation (1989)			731,300	
Average Daily Circulation (1989)			217,200	

Illinois—La Salle

WWTO-TV

Ch. 35

Network Service: None, independent.

Licensee: All America TV Inc., 13181 Cross Roads Pkwy. N, Suite 250, City of Industry, CA 91746.

Studio: 420 E. Stevenson Dr., Ottawa, IL 61350.

Telephone: 815-434-2700.

Technical Facilities: Channel No. 35 (596-602 MHz). Authorized power: 5000-kw max. visual, 500-kw max. aural. Antenna: 1371-ft. above av. terrain, 1338-ft. above ground, 1970-ft. above sea level.

Latitude 41° 16' 51"
Longitude 88° 56' 13"

Transmitter: 3.8-mi. SW of intersection of Chicago Rd. & Hwy. 71, near Oglesby.

Satellite Earth Station: Vertex, 6.1-meter C-band; Microdyne receivers.

Ownership: All American TV Inc. See Group Ownership of Television Stations.

Began Operation: December 5, 1986.

Represented (sales): TBN Media Representatives.

Represented (legal): May & Dunne, Chartered.

Represented (engineering): Smith & Powstenko.

Personnel:

DON GLADDEN, general manager.
GLEN DINGLEY, chief engineer.

Highest One Hour Rate: \$1050.

Highest 30 Sec. Rate: \$105.

City of License: La Salle. AOI: Chicago. Rank: 3.

Total Households: © MSI Consumer Market Data as of 1/1/89. TV Homes, TV% and Circulation © 1989 Arbitron. County coverage based on Arbitron study.



Net Weekly Circulation	State County	Total Households	TV Households	%
ILLINOIS				
Between 5-24%	Woodford	12,000	11,700	97
Station Totals		12,000	11,700	98
Net Weekly Circulation (1989)			5,500	
Average Daily Circulation (1989)			1,600	

Illinois—Marion

WTCT

Ch. 27

Network Service: None, independent.

Licensee: Tri-State Christian TV, Box 1010, Marion, IL 62959.

Studio: Rte. 37 North, Marion, IL 62959.

Telephone: 618-997-9333.

Technical Facilities: Channel No. 27 (548-554 MHz). Authorized power: 2917-kw max. visual. Antenna: 764-ft. above av. terrain, 466-ft. above ground, 1306-ft. above sea level.

Latitude 37° 33' 26"
Longitude 89° 01' 24"

Transmitter: 2.2-mi. W of Goreville.

Satellite Earth Stations: Scientific-Atlanta, 4.6-meter C-band; RCA, 3.66-meter Ku-band; Scientific-Atlanta receivers.

Ownership: Tri-State Christian TV, non-profit, non-stock corp. See Group Ownership of Television Stations.

Began Operation: August 24, 1981. Sale to present owner by Dennis F. Doelitzsch approved by FCC Feb. 6, 1984.

Represented (legal): May & Dunne, Chartered.

Personnel:

GARTH W. COONCE, president & general manager.
TIM DETERDING, chief engineer.
THOMAS C. NOLAN, business manager.

Rates: On request.

City of License: Marion. ADI: Paducah, KY-Cape Girardeau, MO-Harrisburg-Marion, IL. Rank: 76.

Total Households: © MSI Consumer Market Data as of 1/1/89. TV Homes, TV% and Circulation © 1989 Arbitron. County coverage based on Arbitron study.

Net Weekly Circulation	State County	Total Households	TV Households	%
Between 5-24%	ILLINOIS			
	Alexander	4,800	4,600	96
	Franklin	18,000	17,500	97
	Gallatin	3,000	2,900	97



WTCT BPCT—7807201C Granted 6/25/80

© American Map Corp., No. 14244

Net Weekly Circulation	State County	Total Households	TV Households	%
Between 5-24%	Hamilton	3,900	3,700	95
	Pulaski	3,500	3,400	96
	Saline	12,200	11,900	97
	Wayne	7,600	7,300	95
	Williamson	25,300	24,600	97
	MISSOURI			
	Bollinger	4,200	4,100	98
Station Totals		82,500	80,000	97
Net Weekly Circulation (1989)			9,700	
Average Daily Circulation (1989)			3,100	

Illinois—Moline

WQAD-TV

Ch. 8

Network Service: ABC.

Licensee: The New York Times Co., 3003 Park 16th St., Moline, IL 61265.

Studio: 3003 Park 16th St., Moline, IL 61265.

Telephone: 309-764-8888. **Fax:** 309-764-5763.

Technical Facilities: Channel No. 8 (180-186 MHz). Authorized power: 282-kw visual, 56.2-kw aural. Antenna: 1010-ft. above av. terrain, 1066-ft. above ground, 1813-ft. above sea level.

Latitude 41° 18' 44"
Longitude 90° 22' 47"

Transmitter: 2.8-mi. S of Orion on U.S. 150.

Satellite Earth Stations: Andrew, 7-meter C-band; Andrew, 4.5-meter C-band; AFC, 3-meter Ku-band; Comtech, 3-meter C-band; Andrew, Avantek, M/A-Com receivers.

News Service: AP.

Ownership: The New York Times Co. See Group Ownership of Television Stations.

Began Operation: August 1, 1963. Sale to Des Moines Register & Tribune Co. by Moline Television Corp. approved by FCC July 13, 1977. Sale to New York Times Co. approved Oct. 3, 1985 (Television Digest, Vol. 25:5, 6, 12).

Represented (sales): Katz Television.

Represented (legal): Koteen & Naftalin.

Personnel:

OLIVER GILLESPIE, president & general manager.
PEGGY VYNCKE, vice president & business manager.
GENE SMITH, general sales manager.
LLOYD BOLKCOM, director of programming & community affairs.
RICK SERRE, chief engineer.
JOHN RICHES, news director.
JULIE KIRKPATRICK, promotion director.

Highest 30 Sec. Rate: \$1700.

NETWORK BASE HOURLY RATE: \$950.

City of License: Moline. **ADI:** Davenport, IA-Rock Island-Moline, IL. **Rank:** 79.

Total Households: © MSI Consumer Market Data as of 1/1/89. TV Homes, TV% and Circulation © 1989 Arbitron. County coverage based on Arbitron study.

Net Weekly Circulation	State County	Total Households	TV Households	Households %
50% & Over	IOWA			
	Cedar	7,400	7,300	99
	Clinton	20,700	20,600	100
	Des Moines	18,100	17,900	99
	Henry	7,200	7,100	99
	Louisa	4,600	4,500	98
	Muscatine	15,500	15,400	99
	Scott	61,800	61,300	99
	ILLINOIS			
	Bureau	14,600	14,300	98
	Carroll	7,000	6,900	99
	Henderson	3,500	3,400	97
	Henry	20,600	20,300	99



WQAD-TV BPCT-2440 Granted 5/16/62

© American Map Corp., No. 14244

Net Weekly Circulation	State County	Total Households	TV Households	Households %
50% & Over	KNOX			
	Knox	22,800	22,500	99
	Mc Donough	12,700	12,500	98
	Mercer	7,200	7,100	99
	Rock Island	62,300	61,700	99
	Stark	2,800	2,800	100
	Warren	8,100	8,000	99
Whiteside	24,000	23,600	98	
BETWEEN 25-49%	IOWA			
	Jackson	8,300	8,200	99
	Lee	16,500	16,300	99
ILLINOIS	Hancock	9,300	9,200	98
	Lee	12,900	12,700	98
	Putnam	2,300	2,200	96
	BETWEEN 5-24%	IOWA		
Johnson	33,600	33,100	98	
Washington	7,900	7,800	99	
ILLINOIS	Fulton	15,500	15,200	98
	Jo Daviess	9,100	8,800	97
	La Salle	43,100	42,200	98
	Ogle	17,500	17,200	98
	Station Totals		496,900	490,100
Net Weekly Circulation (1989)				309,300
Average Daily Circulation (1989)				166,600

Illinois—Mount Vernon-Salem-Centralia

WCEE

Ch. 13

Network Service: None, independent.

Licenses: Robert W. Sudbrink, 801 S.E. Sixth Ave., No. 207, Delray Beach, FL 33444.

Studio: Rte. 1, Box 97, Kell, IL 62853.

Sales: 4110 Broadway, Mount Vernon, IL 62864.

Telephones: 618-822-6900; 618-242-8813. **Telex:** 910-997-0159.

Fax: 618-822-6526; 618-242-8643.

Technical Facilities: Channel No. 13 (210-216 MHz). Authorized power: 316-kw visual, 31.6-kw aural. Antenna: 989-ft. above av. terrain, 962-ft. above ground, 1527-ft. above sea level.

Latitude 38° 32' 39"
Longitude 88° 55' 26"

Transmitter: Rte. 1, Kell, IL.

Satellite Earth Stations: 3 in operation; Scientific-Atlanta receivers.

News Services: CNN, UPI.

Ownership: Robert W. Sudbrink. See Group Ownership of Television Stations.

Began Operation: March 13, 1983. Sale to present owner by William R. Varecha approved by FCC Oct. 30, 1985.

Represented (legal): Wiley, Rein & Fielding.

Represented (engineering): Arthur K. Peters Consulting Engineers.

Personnel:

- HAROLD J. PONTIOUS, general manager.
- KAREN SHUTE, sales manager.
- KENT HOGSHEAD, chief engineer.
- CINDY RETHMEYER, news director.
- CAROL SINCLAIR, program director.
- PAM FULLER, promotion director.
- DIANA TATE, business manager.

Highest One Hour Rate: \$2200.

Highest 30 Sec. Rate: \$300.

City of License: Mount Vernon. **ADI:** St. Louis. **Rank:** 18.

Total Households: © MSI Consumer Market Data as of 1/1/89. TV Homes, TV% and Circulation © 1989 Arbitron. County coverage based on Arbitron study.

Net Weekly Circulation	State County	Total Households	TV Households	%
50% & Over	ILLINOIS			
	Clay	6,100	5,900	96
	Effingham	12,300	11,800	96
	Fayette	8,400	8,200	97
	Richland	7,100	6,900	97
Wayne	7,600	7,300	95	
Between 25-49%	ILLINOIS			
	Bond	6,200	6,000	97
	Clinton	12,000	11,800	98
Edwards	3,700	3,600	96	



WCEE BMPCT—840305KH Granted 4/26/84

© American Map Corp., No. 14244

Net Weekly Circulation	State County	Total Households	TV Households	%
Between 25-49%	Franklin	18,000	17,500	97
	Hamilton	3,900	3,700	95
	Jackson	24,000	23,300	97
	Jasper	4,300	4,200	98
	Jefferson	16,100	15,600	97
	Marion	17,800	17,400	98
	Perry	9,100	8,800	97
	Washington	6,000	5,800	97
	Williamson	25,300	24,600	97
	Between 5-24%	ILLINOIS		
Cumberland		4,400	4,300	98
Gallatin		3,000	2,900	97
Johnson		4,000	3,900	97
Lawrence		6,800	6,600	97
Macoupin		20,000	19,600	98
Montgomery		12,400	12,100	98
St Clair		96,200	94,500	98
Saline		12,200	11,900	97
Shelby		9,300	9,000	97
Wabash	5,500	5,300	96	
White	7,500	7,200	96	
Station Totals		369,200	359,700	97
Net Weekly Circulation (1989)				105,300
Average Daily Circulation (1989)				38,500

Illinois—Peoria

WEEK-TV

Ch. 25

Network Service: NBC.

Licensee: Granite Broadcasting Corp., 2907 Springfield Rd., East Peoria, IL 61611.

Studio: 2907 Springfield Rd., East Peoria, IL 61611.

Telephone: 309-698-2525. TWX: 622-2429. Fax: 309-698-9335.

Technical Facilities: Channel No. 25 (536-542 MHz). Authorized power: 2410-kw max. visual, 241-kw max. aural. Antenna: 680-ft. above av. terrain, 605-ft. above ground, 1349-ft. above sea level.

Latitude 40° 37' 42.00"
Longitude 89° 32' 51.20"

Transmitter: 2907 Springfield Rd.

Satellite Earth Stations: 3 in operation; Harris, Microdyne receivers.

News Services: AP, NBC, CNN, NIWS.

Ownership: Granite Broadcasting Corp., 100%. See Group Ownership of Television Stations.

Began Operation: February 1, 1953. Sale to current owners approved Aug. 26, 1988 (Television Digest, Vol. 28:22, 26). Sale to Price Communications by LDX Broadcast Inc. approved by FCC Nov. 15, 1984 (Vol. 24:36). Previous sale, including former satellite WEEQ-TV, La Salle, by West Central Bcstg. Co. (Kerr-McGee interests) approved July 13, 1966 by FCC (Vol. 6:29).

Represented (sales): Katz Television.

Represented (legal): Cohn & Marks.

Represented (engineering): Lohnes & Culver.

Personnel:

DENNIS UPAH, vice president & general manager.
GWEN DAILY, local sales manager.
CHRISTOPHER DIERKER, national sales manager.
PHIL SUPPLE, news director.
KEN TOFANELLI, chief engineer.
AMY J. PAGE, promotion director.
DONALD STEWART, business manager.

Highest 30 Sec. Rate: \$1000.

NETWORK BASE HOURLY RATE: \$1000.

City of License: Peoria. A01: Peoria-Bloomington. Rank: 110.

Total Households: © MSI Consumer Market Data as of 1/1/89. TV Homes, TV% and Circulation © 1989 Arbitron. County coverage based on Arbitron study.

Net Weekly Circulation	State County	Total Households	TV Households	%
50% & Over	ILLINOIS			
	Fulton	15,500	15,200	98
	Knox	22,800	22,500	99
	Livingston	15,000	14,600	97
	Logan	10,900	10,700	98



WEEK-TV BPCT-5060 Granted 12/15/77

© American Map Corp., No. 14244

Net Weekly Circulation	State County	Total Households	TV Households	%
50% & Over	Mc Lean	46,100	45,100	98
	Marshall	5,200	5,100	98
	Mason	7,000	6,900	99
	Peoria	74,300	73,100	98
	Putnam	2,300	2,200	96
	Stark	2,800	2,800	100
	Tazewell	48,400	47,700	99
	Woodford	12,000	11,700	97
Between 25-49%	ILLINOIS			
	Bureau	14,600	14,300	98
	La Salle	43,100	42,200	98
	Mc Donough	12,700	12,500	98
	Menard	4,800	4,700	98
	Schuyler	3,100	3,000	97
Warren	8,100	8,000	99	
Between 5-24%	ILLINOIS			
	Cass	5,500	5,400	98
	De Witt	7,300	7,200	99
Henry	20,600	20,300	99	
Station Totals		382,100	375,200	98
Net Weekly Circulation (1989)			252,300	
Average Daily Circulation (1989)			148,100	

Illinois—Peoria

WHOI

Ch. 19

Network Service: ABC.

Licensee: Adams TV of Peoria Inc., 500 N. Stewart St., Creve Coeur, IL 61611.

Studio: 500 N. Stewart St., Creve Coeur, IL 61611.

Telephone: 309-698-1919. TWX: 910-652-3955.

Technical Facilities: Channel No. 19 (500-506 MHz). Authorized power: 2240-kw max. visual, 224-kw max. aural. Antenna: 637-ft. above av. terrain, 193-ft. above ground, 400-ft. above sea level.

Latitude 40° 39' 11"
Longitude 89° 35' 13"

Transmitter: 500 N. Stewart St., Creve Coeur.

Satellite Earth Stations: Andrew, 7.2-meter C-band; Andrew, 4.6-meter C-band; Andrew, M/A-Com receivers.

News Services: ABC, AP, UPI.

Ownership: Adams Communications, 100%. See Group Ownership of Television Stations.

Began Operation: October 20, 1953. Sale to Peoria Journal Star by Hugh R. Norman group approved by FCC April 28, 1954 (*Television Digest*, Vol. 10:13, 15, 18) Sale to Metropolitan Bcstg. (Metromedia Inc.) by Peoria Journal Star approved Dec. 29, 1959 (Vol. 15:43, 16:1). Sale to Mid America by Metromedia approved July 21, 1965 (Vol. 5:14). Sale to Forward Communications by Mid America Media Inc. approved March 24, 1971. (Vol. 10:13, 11:13). Sale to Wesray Corp. approved by FCC Aug. 16, 1984. FCC approved sale to Adams Communications Dec. 23, 1987.

Represented (sales): Blair Television.

Represented (legal): Wiley, Rein & Fielding.

Personnel:

- WILLIAM L. CARSON, president & general manager.
- GLORIA TOWLES, vice president, finance, business manager.
- FRAN CAREY, vice president, local sales.
- LES SACHS, vice president, news director.
- DEVOE SLISHER, promotion coordinator.
- SCOTT BARNES, director of engineering.
- BRAD SMITH, director of operations.
- WILLIAM CARSON, program director.

Highest One Hour Rate: \$2000.

Highest 30 Sec. Rate: \$750.

NETWORK BASE HOURLY RATE: \$800.

City of License: Peoria. ADI: Peoria-Bloomington. Rank: 110.

Total Households: © MSI Consumer Market Data as of 1/1/89. TV Homes, TV% and Circulation © 1989 Arbitron. County coverage based on Arbitron study.

Net Weekly Circulation	State County	Total Households	TV Households	%
50% & Over	ILLINOIS			
	Cass	5,500	5,400	98
	Fulton	15,500	15,200	98
	Logan	10,900	10,700	98



WHOI BPCT-860613KF Granted 7/29/86

© American Map Corp., No. 14244

Net Weekly Circulation	State County	Total Households	TV Households	%
50% & Over	Mc Lean	46,100	45,100	98
	Marshall	5,200	5,100	98
	Mason	7,000	6,900	99
	Peoria	74,300	73,100	98
	Putnam	2,300	2,200	96
	Schuyler	3,100	3,000	97
	Tazewell	48,400	47,700	99
Woodford	12,000	11,700	97	
Between 25-49%	ILLINOIS			
	Brown	2,100	2,000	95
	Bureau	14,600	14,300	98
	Knox	22,800	22,500	99
	Livingston	15,000	14,600	97
	Mc Donough	12,700	12,500	98
	Menard	4,800	4,700	98
Stark	2,800	2,800	100	
Between 5-24%	ILLINOIS			
	De Witt	7,300	7,200	99
	Henry	20,600	20,300	99
	La Salle	43,100	42,200	98
	Pike	7,400	7,200	97
Warren	8,100	8,000	99	
Station Totals		391,600	384,400	98
Net Weekly Circulation (1989)				232,500
Average Daily Circulation (1989)				131,100

Illinois—Peoria

WMBD-TV

Ch. 31

Network Service: CBS.

Licensee: Midwest Television Inc., 509 S. Neil St., Champaign, IL 61820.

Studio: 3131 N. University St., Peoria, IL 61604.

Telephone: 309-688-3131. TWX: 910-652-3954.

Technical Facilities: Channel No. 31 (572-578 MHz). Authorized power: 2040-kw max. & 1740-kw horizontal visual, 204-kw aural. Antenna: 640-ft. above av. terrain, 548-ft. above ground, 1288-ft. above sea level.

Latitude 40° 38' 07"
Longitude 89° 32' 19"

Transmitter: Pinecrest Dr., East Peoria, IL.

Multichannel TV Sound: Stereo only.

Satellite Earth Stations: 7-meter C-band; 5-meter C-band; 5-meter Ku-band.

AM Affiliate: WMBD, 5-kw, 1470 kHz (CBS).

FM Affiliate: WKZW, 40-kw, 93.3 MHz (No. 227), 550-ft.

News Services: AP, CBS.

Ownership: Midwest Television Inc. See Group Ownership of Television Stations.

Began Operation: January 1, 1958. Sale to present owner by Charles C. Caley and John E. Fetzer approved June 15, 1960 by FCC (Television Digest, Vol. 16:13, 25).

Represented (sales): Petry Television Inc.

Represented (legal): Covington & Burling.

Represented (engineering): A. D. Ring & Associates.

Personnel:

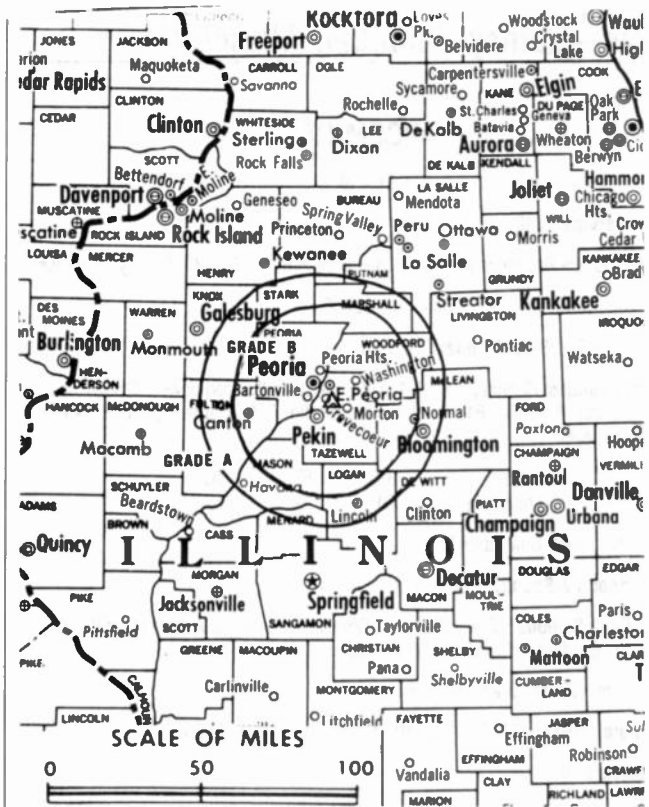
AUGUST C. MEYER JR., president.
GUY MAIN, executive vice president.
GENE C. ROBINSON, vice president & general manager.
JIM DONOVAN, general sales manager.
PAUL BAUMGARTNER, chief engineer.
LLOYD PETERSON, program director.
RODGER LEYSAHT, production manager.
DUANE WALLACE, news director.
JOHN BIRKS, promotion director.
M. JOYCE CARLISLE-BLAHNIK, business manager.

Rates: On request.

City of License: Peoria. ADI: Peoria-Bloomington. Rank: 110.

Total Households: © MSI Consumer Market Data as of 1/1/89. TV Homes, TV% and Circulation © 1989 Arbitron. County coverage based on Arbitron study.

Net Weekly Circulation	State County	Total Households	TV Households	%
50% & Over	ILLINOIS			
	Fulton	15,500	15,200	98
	Logan	10,900	10,700	98
	Mc Lean	46,100	45,100	98
	Marshall	5,200	5,100	98



WMBD-TV BPCT-4700 Granted 5/31/74

© American Map Corp., No. 14244

Net Weekly Circulation	State County	Total Households	TV Households	%
50% & Over	Mason	7,000	6,900	99
	Menard	4,800	4,700	98
	Peoria	74,300	73,100	98
	Putnam	2,300	2,200	96
	Tazewell	48,400	47,700	99
	Woodford	12,000	11,700	97
	BETWEEN 25-49%	ILLINOIS		
Knox		22,800	22,500	99
La Salle		43,100	42,200	98
Livingston		15,000	14,600	97
Stark		2,800	2,800	100
BETWEEN 5-24%	ILLINOIS			
	Brown	2,100	2,000	95
	Bureau	14,600	14,300	98
	Cass	5,500	5,400	98
	De Witt	7,300	7,200	99
	Henry	20,600	20,300	99
	Mc Donough	12,700	12,500	98
	Schuyler	3,100	3,000	97
Warren	8,100	8,000	99	
Station Totals		384,200	377,200	98
Net Weekly Circulation (1989)			221,900	
Average Daily Circulation (1989)			118,500	

Illinois—Quincy-Hannibal, Missouri

WGEM-TV

Ch. 10

Network Service: NBC.

Licensee: Quincy Broadcasting Co., 513 Hampshire St., Box 80, Quincy, IL 62306.

Studio: 513 Hampshire St., Quincy, IL 62306.

Telephone: 217-228-6600. Telex: 322289.

Technical Facilities: Channel No. 10 (192-198 MHz). Authorized power: 316-kw visual, 31.6-kw aural. Antenna: 814-ft. above av. terrain, 674-ft. above ground, 1433-ft. above sea level.

Latitude 39° 57' 03"
Longitude 91° 19' 54"

Transmitter: North Columbus Rd.

Multichannel TV Sound: Stereo only.

Satellite Earth Stations: ADM, 4.8-meter; Comsat Ku-band; RCA Americom Ku-band; Comtech, Gardiner, Harris, Cyclesat receivers.

AM Affiliate: WGEM, 5-kw, 1440 kHz.

FM Affiliate: WGEM-FM, 27.5-kw, 105.1 MHz (No. 286), 640-ft.

News Service: AP.

Ownership: Quincy Broadcasting Co. See Group Ownership of Television Stations.

Began Operation: August 27, 1953.

Represented (sales): Blair Television.

Represented (legal): Wilkinson, Barker, Knauer & Quinn.

Represented (engineering): Lohnes & Culver.

Personnel:

RALPH M. OAKLEY, vice president & general manager.
J. BEN STEWART, national sales manager.
JIM MARTENS, chief engineer.
BRENDA WISKIRCHEN, business manager.
RALPH BRISTOL, news director.
JIM LAWRENCE, promotion director.

Highest One Hour Rate: \$3000.

Highest 30 Sec. Rate: \$1200.

NETWORK BASE HOURLY RATE: \$1100.

City of License: Quincy. AOI: Quincy, IL-Hannibal, MO. Rank: 154.

Total Households: © MSI Consumer Market Data as of 1/1/89. TV Homes, TV% and Circulation © 1989 Arbitron. County coverage based on Arbitron study.

Net Weekly Circulation	State County	Total Households	TV Households	%
50% & Over	IOWA			
	Lee	16,500	16,300	99
	Van Buren	3,300	3,200	97
	ILLINOIS			
	Adams	26,800	26,400	99
	Brown	2,100	2,000	95
	Hancock	9,300	9,200	98
	Mc Donough	12,700	12,500	98
	Pike	7,400	7,200	97
	Schuyler	3,100	3,000	97
	Scott	2,300	2,300	100
	MISSOURI			
	Adair	9,200	9,100	99
Clark	3,000	2,900	97	
Knox	2,100	2,100	100	



WGEM-TV BMPCT-1254 Granted 7/24/53

© American Map Corp., No. 14244

Net Weekly Circulation	State County	Total Households	TV Households	%	
50% & Over	Lewis	3,900	3,800	97	
	Macon	6,400	6,300	98	
	Marion	10,700	10,600	99	
	Monroe	3,600	3,600	100	
	Pike	6,000	5,900	98	
	Ralls	3,400	3,400	100	
	Schuyler	2,000	2,000	98	
	Scotland	2,100	2,100	100	
	Shelby	3,000	3,000	100	
	Between 25-49%	IOWA			
		Jefferson	6,500	6,400	98
ILLINOIS					
Cass		5,500	5,400	98	
MISSOURI					
Audrain	9,600	9,500	99		
Sullivan	2,900	2,900	100		
Between 5-24%	IOWA				
	Davis	3,300	3,300	100	
	Des Moines	18,100	17,900	99	
	Henry	7,200	7,100	99	
	ILLINOIS				
	Fulton	15,500	15,200	98	
	Henderson	3,500	3,400	97	
	Morgan	14,500	14,100	97	
	MISSOURI				
	Montgomery	4,300	4,200	98	
Putnam	2,100	2,100	100		
Randolph	9,800	9,700	99		
Station Totals		241,700	238,100	99	
Net Weekly Circulation (1989)				133,800	
Average Daily Circulation (1989)				88,300	

Illinois—Quincy

WTJR

Ch. 16

Network Service: None, independent.

Licensee: Believer's Bcstg. Corp., Box 3112, Quincy, IL 62305.

Studio: Old Cannon Ball Rd., Quincy, IL 62301.

Mailing Address: Box 3112, Quincy, IL 62305.

Telephone: 217-228-1275.

Technical Facilities: Channel No. 16 (482-488 MHz). Authorized power: 179.2-kw max. visual, 31.5-kw max. aural. Antenna: 994-ft. above av. terrain, 880-ft. above ground, 1620-ft. above sea level.

Latitude 39° 58' 18"
 Longitude 91° 19' 42"

Transmitter: Columbus Rd., 2-mi. NE of Quincy.

Satellite Earth Stations: 3 in operation.

Ownership: Believer's Bcstg. Corp., Non-stock corp. Carl Geisendorfer, pres.; Mary Geisendorfer, v.p.; Harley Smith, secy.

Began Operation: January 1, 1986.

Represented (legal): Thomas L. Root, P.C.

Represented (engineering): John R. Powley.

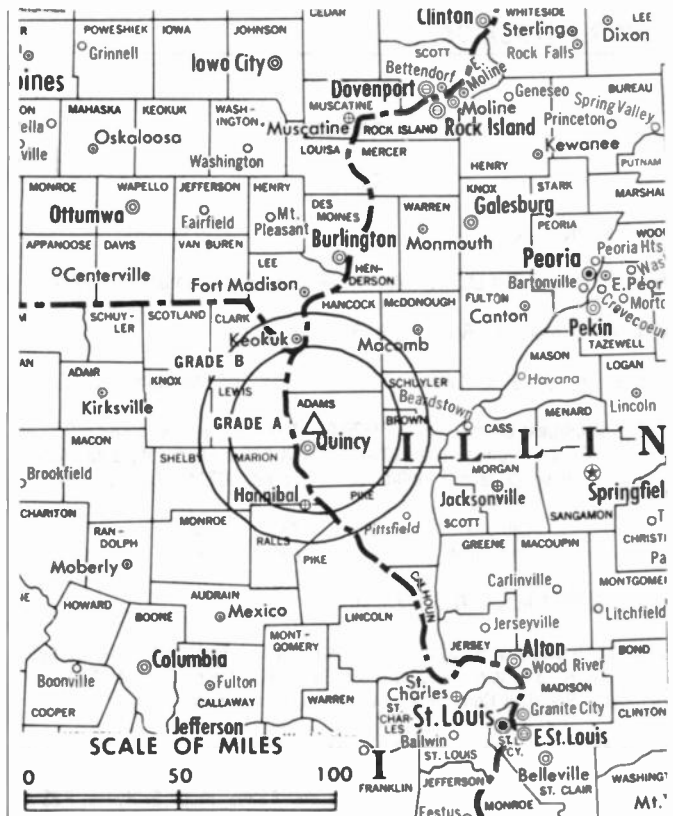
Personnel:

CARL GEISENDORFER, president & general manager.
 SUSAN FOSTER, local & national sales manager.
 JOSEPH CAPRONI, chief engineer.
 HENRY GEISENDORFER, news & program director.

Rates: On request.

City of License: Quincy. **ADI:** Quincy, IL-Hannibal, MO. **Rank:** 154.

Total Households: © MSI Consumer Market Data as of 1/1/89. TV Homes, TV% and Circulation © 1989 Arbitron. County coverage based on Arbitron study.



WTJR BMPCT-840724KF Granted 11/2/84

© American Map Corp., No. 14244

Net Weekly Circulation	State County	Total Households	TV Households	%
ILLINOIS				
Between 5-24%	Schuyler	3,100	3,000	97
Station Totals		3,100	3,000	97
Net Weekly Circulation (1989)				2,200
Average Daily Circulation (1989)				900

Illinois—Rockford

WQRF-TV

Ch. 39

Network Service: Fox.

Licensee: Family Group Ltd. IV, 5401 W. Kennedy Blvd., Tampa, FL 33609.

Studio: 401 S. Main St., Rockford, IL 61101.

Telephone: 815-987-3950. **TWX:** 910-631-3390. **Fax:** 815-964-9974.

Technical Facilities: Channel No. 39 (620-626 MHz). Authorized power: 1050-kw max. & 776-kw horizontal visual, 105-kw max. & 776-kw horizontal aural. Antenna: 577-ft. above av. terrain, 600-ft. above ground, 1097-ft. above sea level.

Latitude 42° 17' 26"
Longitude 89° 09' 51"

Transmitter: 6528 Auburn Rd., Rockford.

Satellite Earth Stations: RF Systems, 10-meter C-band; Fort Worth Tower, 5-meter C-band; RCA, 3.7-meter Ku-band; DH Satellite, 3-meter C-band; M/A-Com, Microdyne, Standard Communications, Chapparral receivers.

Ownership: Henry A. Ash, pres., 8.33%; John A. Grant, secy-treas., 8.33%; Glenn Hooper, 8.33%; Huey Johnson, 8.33%; Jack Sahman, 8.33%; T. Terrell Sessums, 8.33%; James P. Gillis, 8.33%; Frank Morsani, 8.33%; Ralph E. Rydell, 8.33%; Vincent Tedone, 8.33%; Carey A. Williams, 8.33%. For other interests, see Family Group Ltd. in Group Ownership of Television Stations. Sale to Petracom Inc. pends.

Began Operation: November 27, 1978. Sale to present owners by Orion Broadcast approved by FCC March 31, 1986 (Television Digest, Vol. 26:22). Sale to Orion by Lloyd Hearing Aid Corp. approved by FCC Dec. 20, 1983.

Represented (sales): Seltel Inc.

Represented (legal): Nixon, Hargrave, Devans & Doyle.

Represented (engineering): Jules Cohen & Associates, P.C.

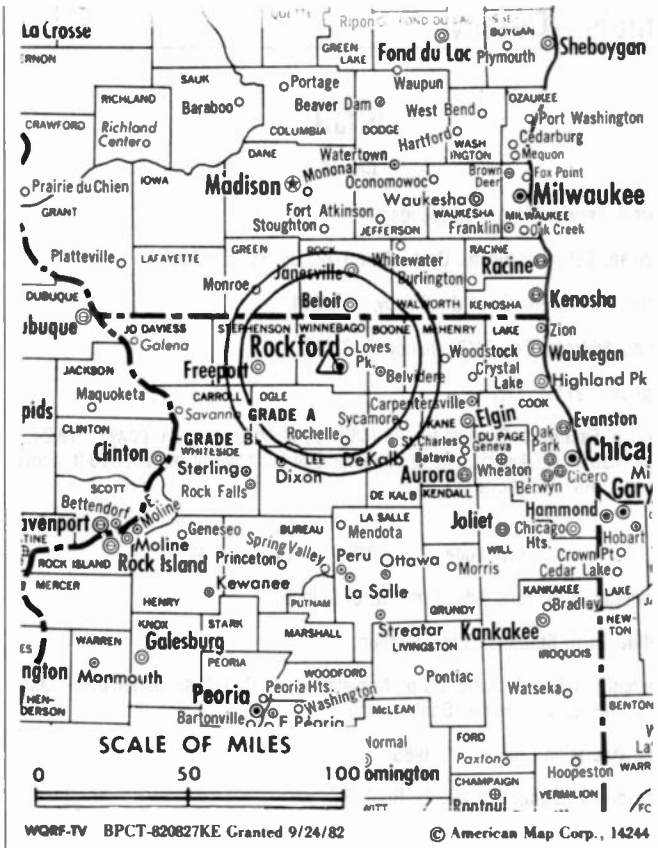
Personnel:

- ROBB GRAY JR., vice president & general manager.
- DEAN TURMAN, chief engineer.
- PAT BAUERLEIN, program manager.
- KEMP NICHOL, general sales manager.
- LARRY PHILLIP, national sales manager.
- PAUL KLICK, promotion director.
- DONNA BRANTLY, traffic manager.
- BRIAN ERICKSON, production manager.
- GAIL JOHNSON, business manager.

Rates: On request.

City of License: Rockford. **ADI:** Rockford. **Rank:** 139.

Total Households: © MSI Consumer Market Data as of 1/1/89. TV Homes, TV% and Circulation © 1989 Arbitron. County coverage based on Arbitron study.



WQRF-TV BPCT-820827KE Granted 9/24/82 © American Map Corp., 14244

Net Weekly Circulation	State County	Total Households	TV Households	Households %
50% & Over	ILLINOIS			
	Boone	11,000	10,800	98
	Ogle	17,500	17,200	98
	Stephenson	19,400	19,100	98
	Winnebago	95,700	94,400	99
Between 25-49%	ILLINOIS			
	Dekalb	25,600	25,200	98
	Lee	12,900	12,700	98
	WISCONSIN			
	Green	12,300	12,100	98
	Rock	51,800	51,200	99
Between 5-24%	ILLINOIS			
	Carroll	7,000	6,900	99
	Jo Daviess	9,100	8,800	97
	WISCONSIN			
	Lafayette	6,200	6,100	98
	Walworth	27,400	27,000	99
Station Totals		295,900	291,500	99
Net Weekly Circulation (1989)				131,600
Average Daily Circulation (1989)				45,800

Illinois—Rockford

WREX-TV

Ch. 13

Network Service: ABC.

Licensee: WREX Associates, 7 W. 51st St., New York, NY 10019.

Studio: W. Auburn & Winnebago Rds., Rockford, IL 61105.

Mailing Address: Box 530, Rockford, IL 61105.

Telephone: 815-968-1813. TWX: 310-372-9465.

Technical Facilities: Channel No. 13 (210-216 MHz). Authorized power: 316-kw visual, 39.8-kw aural. Antenna: 7'-0-ft. above av. terrain, 652-ft. above ground, 1542-ft. above sea level.

Latitude 42° 17' 50"
Longitude 89° 14' 24"

Transmitter: W. Auburn & Winnebago Roads.

Satellite Earth Stations: ADM, 6.1-meter; Drake receivers.

News Service: AP.

Ownership: ML Media Partners Ltd. Partnership, gen. partner, 99.99%; Media Management Partners, gen. partner, 0.001%. See Group Ownership of Television Stations.

Began Operation: September 18, 1953. Sale to present owners by Gilmore Bcstg. approved by FCC July 9, 1987 (Vol. 27:26). Sale to Heritage Bcstg. by Gilmore Bcstg. Corp. approved by FCC July 17, 1985 but was not consummated (Television Digest, Vol. 25:24). Sale by Gannett Co. Inc. to Gilmore approved by FCC Aug. 29, 1969 (Vol. 9:35). Previous sale by Greater Rockford Television Inc. approved June 26, 1963.

Represented (sales): Petry Television.

Represented (legal): Wiley, Rein & Fielding.

Personnel:

RAY CHUMLEY, general manager.
JEANNE FOSTER, program director.
GENE HINES, promotion director.
DICK HARBISON, director of sales.
GERRY MEINDERS, chief engineer.

Highest 30 Sec. Rate: \$500.

NETWORK BASE HOURLY RATE: \$750.

City of License: Rockford. ADI: Rockford. Rank: 139.

Total Households: © MSI Consumer Market Data as of 1/1/89. TV Homes, TV% and Circulation © 1989 Arbitron. County coverage based on Arbitron study.

Net Weekly Circulation	State County	Total Households	TV Households	%
50% & Over	ILLINOIS Boone	11,000	10,800	98
	Lee	12,900	12,700	98
	Ogle	17,500	17,200	98



WREX-TV BPCT-3263 Granted 1/3/64

© American Map Corp., No. 14244

Net Weekly Circulation	State County	Total Households	TV Households	%	
50% & Over	Stephenson	19,400	19,100	98	
	Winnebago	95,700	94,400	99	
	WISCONSIN Green	12,300	12,100	98	
	Rock	51,800	51,200	99	
Between 25-49%	ILLINOIS Carroll	7,000	6,900	99	
	Jo Daviess	9,100	8,800	97	
Between 5-24%	IOWA Jackson	8,300	8,200	99	
	ILLINOIS DeKalb	25,600	25,200	98	
	La Salle	43,100	42,200	98	
	Mchenry	59,100	58,700	99	
	Whiteside	24,000	23,600	98	
	WISCONSIN Iowa	7,600	7,400	97	
	Lafayette	6,200	6,100	98	
	Walworth	27,400	27,000	99	
	Station Totals		438,000	431,600	99
	Net Weekly Circulation (1989)			193,600	
Average Daily Circulation (1989)			96,000		

Illinois—Rockford

WTVO

Ch. 17

Network Service: NBC.

Licensee: Young Broadcasting Inc., 3 E. 54th St., New York, NY 10022.

Studio: Meridian Rd., Box 470, Rockford, IL 61105.

Telephone: 815-963-5413. **TWX:** 910-631-3445.

Technical Facilities: Channel No. 17 (488-494 MHz). Authorized power: 1175-kw max. & 759-kw horizontal visual, 124-kw max. & 79.4-kw horizontal aural. Antenna: 674-ft. above av. terrain, 710-ft. above ground, 1501-ft. above sea level.

Latitude 42° 17' 14"
Longitude 89° 10' 16"

Transmitter: Meridian Rd.

News Service: UPI.

Ownership: Young Broadcasting Inc., 100%. See Group Ownership of Television Stations.

Began Operation: May 3, 1953. Sale to present owner by Winnebago TV Corp. approved July 27, 1988.

Represented (sales): Adam Young Inc.

Personnel:

- HAROLD FROELICH, general manager.
- TOM D. ANDERSON, general sales manager.
- ROD LEEZER, local sales manager.
- RICHARD McDANIEL, program director.
- JOHN BAUMGARTNER, news director.
- AL PETZKE, chief engineer.

Highest One Hour Rate: \$700.

Highest 30 Sec. Rate: \$250.

NETWORK BASE HOURLY RATE: \$450.

City of License: Rockford. **ADI:** Rockford. **Rank:** 139.

Total Households: © MSI Consumer Market Data as of 1/1/89. TV Homes, TV% and Circulation © 1989 Arbitron. County coverage based on Arbitron study.

Net Weekly Circulation	State County	Total Households	TV Households	%
50% & Over	ILLINOIS			
	Boone	11,000	10,800	98
	Lee	12,900	12,700	98
	Ogle	17,500	17,200	98
	Stephenson	19,400	19,100	98
	Winnebago	95,700	94,400	99



WTVO BPCT-820604KH Granted 6/30/82

© American Map Corp., 14244

Net Weekly Circulation	State County	Total Households	TV Households	%
Between 25-49%	ILLINOIS			
	Carroll	7,000	6,900	99
	Dekalb	25,600	25,200	98
	WISCONSIN			
	Green	12,300	12,100	98
	Rock	51,800	51,200	99
Between 5-24%	ILLINOIS			
	Jo Daviess	9,100	8,800	97
	La Salle	43,100	42,200	98
	Whiteside	24,000	23,600	98
	WISCONSIN			
	Lafayette	6,200	6,100	98
	Walworth	27,400	27,000	99
Station Totals		363,000	357,300	98
Net Weekly Circulation (1989)			194,100	
Average Daily Circulation (1989)			114,000	

Illinois—Freeport-Rockford

WIFR-TV

Ch. 23

Network Service: CBS.

Licensee: Benedek Broadcasting of Illinois Inc., Box 123, Rockford, IL 61105.

Studio: 2523 N. Meridian Rd., Rockford, IL 61103.

Telephone: 815-987-5300.

Technical Facilities: Channel No. 23 (524-530 MHz). Authorized power: 676-kw max. & 562-kw horizontal visual, 101-kw max. & 85.2-kw horizontal aural. Antenna: 721-ft. above av. terrain, 731-ft. above ground, 1549-ft. above sea level.

Latitude 42° 17' 48"
Longitude 89° 10' 15"

Transmitter: 1.7-mi. W of Rockford.

Satellite Earth Stations: Scientific-Atlanta, 7-meter; Scientific-Atlanta, 4.6-meter; RCA, 3.6-meter; Harris, 3-meter; M/A-Com, Scientific-Atlanta receivers.

News Service: AP.

Ownership: A. Richard Benedek, 100%. See Group Ownership of Television Stations.

Began Operation: September 12, 1965. Sale to present owner approved by FCC Nov. 5, 1986 (*Television Digest*, Vol. 26:39). Sale to Worrell Television by General Media Corp. approved by FCC April 11, 1977 (Vol. 16:39).

Represented (sales): Katz Television.

Represented (legal): Wilner & Scheiner.

Personnel:

JIM GRIMES, general manager.
ARLES HENDERSHOTT, news director.
KEITH BLAND, sales manager.
BARB SCHOBINGER, program director.
ROGER TOPPING, chief engineer.
SCOTT DURAND, promotion director.

Highest One Hour Rate: \$2400.

Highest 30 Sec. Rate: \$500.

NETWORK BASE HOURLY RATE: \$584.

City of License: Freeport. **ADI:** Rockford. **Rank:** 139.

Total Households: © MSI Consumer Market Data as of 1/1/89. TV Homes, TV% and Circulation © 1989 Arbitron. County coverage based on Arbitron study.

Net Weekly Circulation	State County	Total Households	TV Households	%
50% & Over	ILLINOIS			
	Boone	11,000	10,800	98
	Lee	12,900	12,700	98
	Ogle	17,500	17,200	98
	Stephenson	19,400	19,100	98
	Winnebago	95,700	94,400	99



WIFR-TV BPCT-3995 Granted 10/12/84

© American Map Corp., No. 14244

Net Weekly Circulation	State County	Total Households	TV Households	%
50% & Over	WISCONSIN			
	Rock	51,800	51,200	99
Between 25-49%	ILLINOIS			
	Dekalb	25,600	25,200	98
Between 5-24%	ILLINOIS			
	Carroll	7,000	6,900	99
	Jo Daviess	9,100	8,800	97
	Kane	112,100	110,700	99
	Kendall	14,200	14,100	99
	La Salle	43,100	42,200	98
	Mchenry	59,100	58,700	99
	Whiteside	24,000	23,600	98
	WISCONSIN			
	Green	12,300	12,100	98
	Lafayette	6,200	6,100	98
	Walworth	27,400	27,000	99
Station Totals		548,400	540,800	99
Net Weekly Circulation (1989)			202,800	
Average Daily Circulation (1989)			103,100	

Illinois—Rock Island

WHBF-TV

Ch. 4

Network Service: CBS.

Licensee: Coronet Communications Co., 231 18th St., Rock Island, IL 61201.

Studio: 231 18th St., Rock Island, IL 61201.

Telephone: 309-786-5441. Fax: 309-788-4975.

Technical Facilities: Channel No. 4 (66-72 MHz). Authorized power: 100-kw visual, 10-kw aural. Antenna: 1342-ft. above av. terrain, 1383-ft. above ground, 2049-ft. above sea level.

Latitude 41° 32' 49"
Longitude 90° 28' 35"

Transmitter: Middle Rd., 5-mi. E of Davenport.

Satellite Earth Stations: Scientific-Atlanta, 7-meter C-band; Paraclipse, 4.8-meter C-band; Scientific-Atlanta, 4.6-meter C-band; AFC, 3-meter Ku-band; Winegard, 3-meter C-band; Cyclesat, Pinzone, Scientific-Atlanta, Standard Communications, Winegard receivers.

News Services: AP, CBS, MediaLink.

Ownership: Citadel Communications Co. Ltd., 100%. See Group Ownership of Television Stations.

Began Operation: July 1, 1950. Sale to present owner by Rock Island Bcstg. Co. approved by FCC Dec. 31, 1986.

Represented (sales): MMT Sales Inc.

Represented (legal): Latham & Watkins.

Represented (engineering): A. D. Ring & Associates, P.C.

Personnel:

ROBERT W. HOFFMAN, vice president & general manager.
CLYDE HELTON, general sales manager.
DENNIS KELLEY, national sales manager.
AL UZZELL, program manager.
JOE CORCORAN, news director.
COY BULLARD, chief engineer.
JEFF LYLE, promotion director.
JOYCE MERRITT, business manager.

Highest One Hour Rate: \$3600.

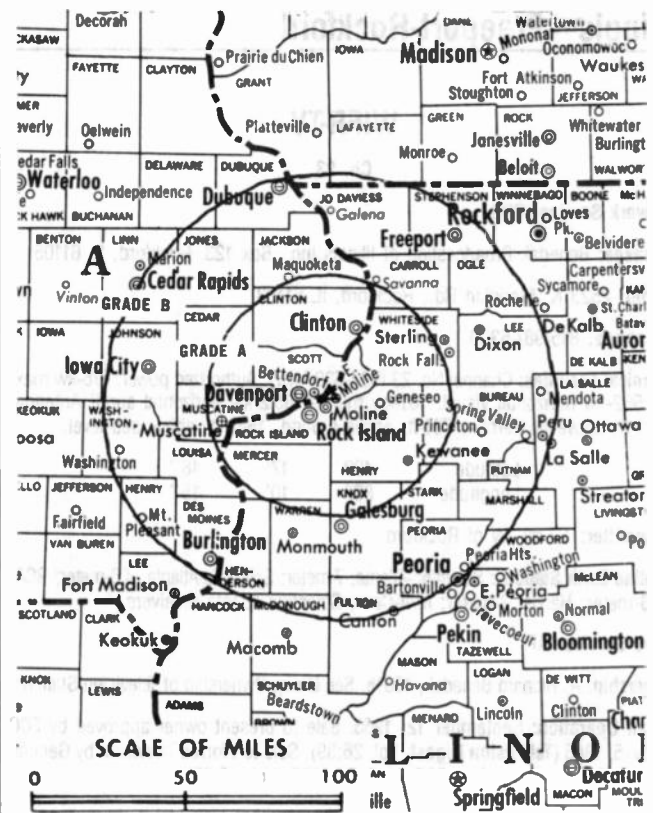
Highest 30 Sec. Rate: \$600.

NETWORK BASE HOURLY RATE: \$1050.

City of License: Rock Island. ADI: Davenport, IA-Rock Island-Moline, IL. Rank: 79.

Total Households: © MSI Consumer Market Data as of 1/1/89. TV Homes, TV% and Circulation © 1989 Arbitron. County coverage based on Arbitron study.

Net Weekly Circulation	State County	Total Households	TV Households	%
50% & Over				
	IOWA			
	Cedar	7,400	7,300	99
	Clinton	20,700	20,600	100
	Des Moines	18,100	17,900	99
	Henry	7,200	7,100	99
	Jackson	8,300	8,200	99
	Louisa	4,600	4,500	98
	Muscatine	15,500	15,400	99
	Scott	61,800	61,300	99



Net Weekly Circulation	State County	Total Households	TV Households	%
50% & Over				
	ILLINOIS			
	Bureau	14,600	14,300	98
	Carroll	7,000	6,900	99
	Henderson	3,500	3,400	97
	Henry	20,600	20,300	99
	Jo Daviess	9,100	8,800	97
	Knox	22,800	22,500	99
	Mercer	7,200	7,100	99
	Rock Island	62,300	61,700	99
	Warren	8,100	8,000	99
	Whiteside	24,000	23,600	98
Between 25-49%				
	IOWA			
	Jefferson	6,500	6,400	98
	Jones	7,200	7,100	99
	Lee	16,500	16,300	99
	Washington	7,900	7,800	99
ILLINOIS				
	Lee	12,900	12,700	98
	Stark	2,800	2,800	100
Between 5-24%				
	IOWA			
	Dubuque	31,200	30,800	99
	Johnson	33,600	33,100	98
ILLINOIS				
	Hancock	9,300	9,200	98
	Mc Donough	12,700	12,500	98
	Putnam	2,300	2,200	96
Station Totals		465,700	459,800	99
Net Weekly Circulation (1989)			308,200	
Average Daily Circulation (1989)			170,100	

Illinois—Springfield

WCFN

Ch. 49

(Satellite of WCIA, Champaign)

Network Service: CBS.

Licensee: Midwest Television Inc., 509 S. Neil St., Champaign, IL 61820.

Studio: See WCIA, Champaign.

Telephone: 217-525-2306.

Technical Facilities: Channel No. 49 (680-686 MHz). Authorized power: 200-kw visual, 20-kw aural. Antenna: 620-ft. above av. terrain, 652-ft. above ground, 1188-ft. above sea level.

Latitude	39°	47'	27"
Longitude	89°	30'	53"

Transmitter: 7-mi. E of center of Springfield.

Satellite Earth Station: ADM, 6-meter; Microdyne receivers.

News Services: AP, UPI.

Ownership: Midwest Television Inc., 100%. See Group Ownership of Television Stations.

Began Operation: July 9, 1985.

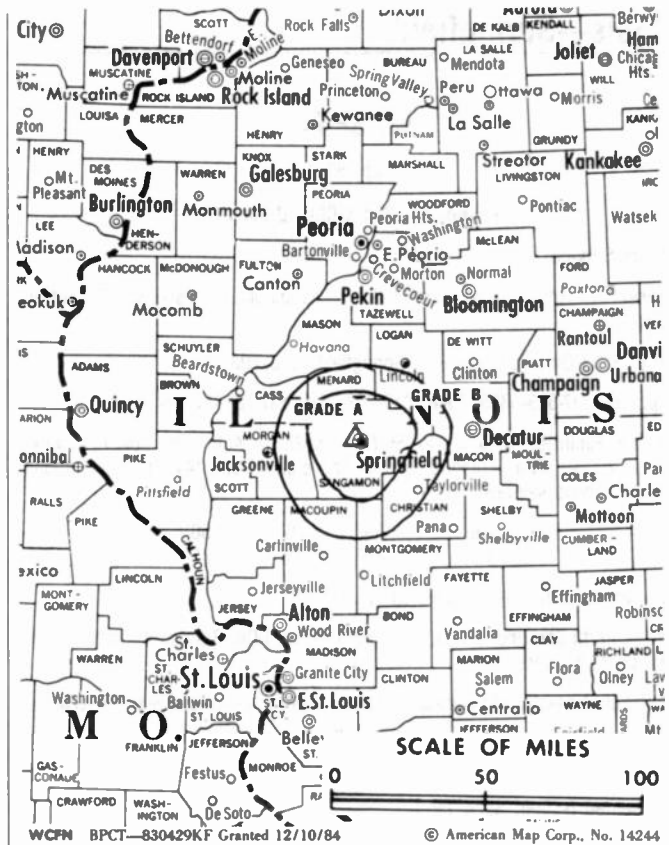
Represented (sales): Petry Television Inc.

Represented (legal): Covington & Burling.

Represented (engineering): A. D. Ring & Associates.

Personnel:

GUY MAIN, executive vice president & general manager.
 JERRY JOHNSON, general sales manager.
 SHEILA HICKMAN, program director.
 DAVE SHAUL, news director.
 DALE FLEMING, chief engineer.



Rates: On request.

Arbitron Data: Included with WCIA, Champaign, IL.

City of License: Springfield. **ADI:** Springfield-Decatur-Champaign. **Rank:** 74.

Illinois—Springfield

WRSP-TV

Ch. 55

(Operates satellite WCCU, Urbana, IL)

Network Service: Fox.

Licensee: Springfield Independent TV Co. Inc., 3003 Old Rochester Rd., Springfield, IL 62703.

Studio: 3003 Old Rochester Rd., Springfield, IL 62703.

Telephone: 217-523-8855. TWX: 910-242-0516. Fax: 217-523-4410.

Technical Facilities: Channel No. 55 (716-722 MHz). Authorized power: 2000-kw visual, 200-kw aural. Antenna: 1442-ft. above av. terrain, 1449-ft. above ground, 2049-ft. above sea level.

Latitude 39° 47' 56"
Longitude 89° 26' 45"

Transmitter: 2.6-mi. SW of Mechanicsburg.

Satellite Earth Stations: Harris, 6.1-meter C-band; RCA, 3-meter Ku-band; Harris, M/A-Com receivers.

Ownership: Bahakel Communications Ltd. See Group Ownership of Television Stations.

Began Operation: June 1, 1979. Sale to present owner by Will F. Wingerter, et al., approved by FCC March 15, 1982.

Represented (sales): Seitel Inc.

Personnel:

BILL EVANS, general manager.
MICHAEL T. BURNS, sales manager.
KEN MYERS, chief engineer.

Highest One Hour Rate: \$950.

Highest 30 Sec. Rate: \$400.

City of License: Springfield. ADI: Springfield-Decatur-Champaign. Rank: 74.

Total Households: © MSI Consumer Market Data as of 1/1/89. TV Homes, TV% and Circulation © 1989 Arbitron. County coverage based on Arbitron study.

Net Weekly Circulation	State County	Total Households	TV Households	%
50% & Over	ILLINOIS			
	Christian	14,300	14,000	98
	Macon	48,900	48,100	98
	Menard	4,800	4,700	98
	Morgan	14,500	14,100	97
	Piatt	6,500	6,400	98
	Sangamon	74,800	73,100	98
	Schuyler	3,100	3,000	97
Between 25-49%	ILLINOIS			
	Brown	2,100	2,000	95
	Cass	5,500	5,400	98
	De Witt	7,300	7,200	99
	Douglas	7,600	7,500	99
	Fayette	8,400	8,200	97



WRSP-TV BNPCT—821206KE Granted 10/7/83 © American Map Corp., No. 14244

Net Weekly Circulation	State County	Total Households	TV Households	%
Between 25-49%	Fulton	15,500	15,200	98
	Logan	10,900	10,700	98
	Mason	7,000	6,900	99
	Montgomery	12,400	12,100	98
	Moultrie	5,500	5,300	96
Shelby	9,300	9,000	97	
Between 5-24%	ILLINOIS			
	Champaign	62,100	60,900	98
	Coles	19,700	19,300	98
	Cumberland	4,400	4,300	98
	Effingham	12,300	11,800	96
	Ford	5,800	5,700	98
	Greene	6,200	6,100	98
	Jersey	7,300	7,100	97
	Mc Lean	46,100	45,100	98
	Macoupin	20,000	19,600	98
Scott	2,300	2,300	100	
Station Totals		444,600	435,100	98
Net Weekly Circulation (1989)			154,300	
Average Daily Circulation (1989)			58,700	

Illinois—Springfield

WICS

Ch. 20

Network Service: NBC.

Licensee: Guy Gannett Publishing Co., Northport Plaza, Portland, ME 04104.

Studio: 2680 East Cook St., Springfield, IL 62703.

Telephone: 217-753-5620. **TWX:** 910-242-0551.

Technical Facilities: Channel No. 20 (506-512 MHz). Authorized power: 1510-kw max. & 676-kw horizontal visual, 151-kw max. & 67.6-kw horizontal aural. Antenna: 1430-ft. above av. terrain, 1458-ft. above ground, 2049-ft. above sea level.

Latitude 39° 48' 15"
Longitude 89° 27' 40"

Transmitter: Mechanicsburg, IL.

Multichannel TV Sound: Stereo only.

Satellite Earth Stations: RCA Americom, 7-meter Ku-band; Scientific-Atlanta, 7-meter C-band; Scientific-Atlanta receivers.

News Service: UPI.

Ownership: Guy Gannett Publishing Co., 100%. See Group Ownership of Television Stations.

Began Operation: September 17, 1953. Sale to present owner by WICS-TV Inc. approved by FCC Jan. 31, 1985. Previous sale by Plains TV Corp. approved April 7, 1980 (*Television Digest*, Vol. 19:16).

Represented (sales): Katz Television.

Represented (legal): Dow, Lohnes & Albertson.

Represented (engineering): Lohnes & Cuver.

Personnel:

- JOHN V. CONNORS, general manager.
- DON SQUIRES, general sales manager.
- VIRGINIA RUSH, national sales manager.
- JERROLD MERRITT, director of engineering.
- GARY SPEARS, program operations manager.
- H. K. SPRINGER, business manager.
- DON HICKMAN, news director.
- DEMETRIOS HADJIS, director of promotion & marketing.

Highest 30 Sec. Rate: \$2000.

NETWORK BASE HOURLY RATE: \$750.

City of License: Springfield. **ADI:** Springfield-Decatur-Champaign. **Rank:** 74.

Total Households: © MSI Consumer Market Data as of 1/1/89. TV Homes, TV% and Circulation © 1989 Arbitron. County coverage based on Arbitron study.

Net Weekly Circulation	State County	Total Households	TV Households	%
50% & Over	ILLINOIS			
	Cass	5,500	5,400	98
	Christian	14,300	14,000	98
	De Witt	7,300	7,200	99
	Effingham	12,300	11,800	96
	Logan	10,900	10,700	98
	Macon	48,900	48,100	98
	Menard	4,800	4,700	98



WICS BPCT-4487 Granted 7/12/72

© American Map Corp., 14244

Net Weekly Circulation	State County	Total Households	TV Households	%
50% & Over	Montgomery	12,400	12,100	98
	Morgan	14,500	14,100	97
	Moultrie	5,500	5,300	96
	Sangamon	74,800	73,100	98
	Shelby	9,300	9,000	97
Between 25-49%	ILLINOIS			
	Brown	2,100	2,000	95
	Fayette	8,400	8,200	97
	Macoupin	20,000	19,600	98
	Mason	7,000	6,900	99
	Piatt	6,500	6,400	98
	Schuyler	3,100	3,000	97
Scott	2,300	2,300	100	
Between 5-24%	ILLINOIS			
	Bond	6,200	6,000	97
	Coles	19,700	19,300	98
	Cumberland	4,400	4,300	98
	Fulton	15,500	15,200	98
	Greene	6,200	6,100	98
Jasper	4,300	4,200	98	
Mc Lean	46,100	45,100	98	
Station Totals		372,300	364,100	98
Net Weekly Circulation (1989)			216,000	
Average Daily Circulation (1989)			136,800	

Illinois—Urbana

WCCU

Ch. 27

(Satellite of WRSP-TV, Springfield, IL)

Network Service: Fox.

Licensee: Urbana-Champaign Television Inc., 712 Killarney, Urbana, IL 61801.

Studio: See WRSP-TV, Springfield, IL.

Telephone: 217-367-8827. **Fax:** 217-367-8839.

Technical Facilities: Channel No. 27 (548-554 MHz). Authorized power: 2360-kw max. visual. Antenna: 456-ft. above av. terrain, 469-ft. above ground, 1168-ft. above sea level.

Latitude 40° 18' 42"
Longitude 87° 54' 48"

Transmitter: RR 1, Penfield.

Ownership: Bahakel Communications Ltd., 100%. See Group Ownership of Television Stations.

Began Operation: April 25, 1987. Sale to present owner by Gerald Fitzgerald approved by FCC Feb. 25, 1988.

Represented (legal): Southmayd, Powell & Taylor.

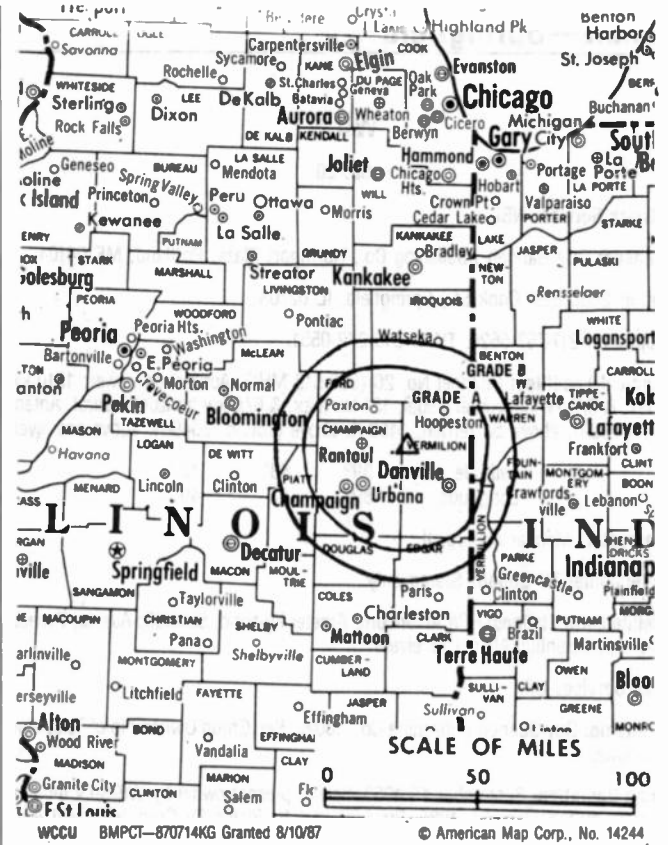
Personnel:
See WRSP-TV, Springfield.

Highest 30 Sec. Rate: \$100.

City of License: Urbana. **AOI:** Springfield-Decatur-Champaign. **Rank:** 74.

Total Households: © MSI Consumer Market Data as of 1/1/89. TV Homes, TV% and Circulation © 1989 Arbitron. County coverage based on Arbitron study.

Net Weekly Circulation	State County	Total Households	TV Households	%
Between 25-49%	ILLINOIS			
	Champaign	62,100	60,900	98
	Ford	5,800	5,700	98
	Vermilion	35,700	35,000	98
Between 5-24%	ILLINOIS			
	Coles	19,700	19,300	98
	Douglas	7,600	7,500	99
	Edgar	8,400	8,200	98
	Iroquois	12,400	12,100	98



Net Weekly Circulation	State County	Total Households	TV Households	%
Between 5-24%	INDIANA			
	Benton	3,500	3,400	97
	Fountain	6,800	6,700	99
	Vermillion	7,200	7,100	99
	Warren	2,900	2,800	97
Station Totals		178,600	175,100	98
Net Weekly Circulation (1989)			50,200	
Average Daily Circulation (1989)			20,900	

Illinois

WGN-TV, Chicago (Arbitron Data Continued)

Net Weekly Circulation	State County	Total Households	TV Households Households	%
50% & Over	NORTH DAKOTA			
	Emmons	2,000	2,000	100
	Foster	1,600	1,600	100
	NEBRASKA			
	Nuckolls	2,600	2,600	100
	NEVADA			
	Pershing	1,500	1,500	100
	OKLAHOMA			
	Cimarron	1,600	1,600	100
	OKLAHOMA			
	Greer	3,000	2,900	97
	SOUTH DAKOTA			
	Hughes	6,200	6,100	98
	TENNESSEE			
	Sequatchie	3,400	3,400	100
	TEXAS			
	Hardeman	2,400	2,400	100
	Hemphill	2,100	2,100	100
	Lipscomb	1,400	1,400	100
	Ochiltree	3,700	3,700	100
Roberts	400	400	100	
Sherman	1,100	1,100	100	
Val Verde	12,700	12,300	97	
WISCONSIN				
Kenosha	43,900	43,400	99	
WYOMING				
Carbon	6,900	6,600	96	
Washakie	3,500	3,400	97	
Between 25-49%	ALABAMA			
	Conecuh	5,600	5,500	98
	Covington	14,500	14,300	99
	Madison	88,900	87,900	99
	Monroe	7,900	7,700	97
	Montgomery	81,400	80,600	99
	Morgan	37,700	37,300	99
	ARKANSAS			
	Ashley	9,400	9,200	98
	Baxter	13,800	13,500	98
	Boone	11,600	11,400	98
	Bradley	5,200	5,100	98
	Craighead	24,200	23,900	99
	Desha	6,600	6,500	98
	Drew	6,500	6,300	97
	Garland	32,300	31,800	98
	Independence	12,100	11,900	98
	Jackson	7,700	7,600	99
	Johnson	7,200	7,000	97
	Lawrence	7,200	7,000	97
	Little River	5,100	5,000	98
	Pope	16,700	16,400	98
	Pulaski	135,800	134,600	99
	Sebastian	40,000	39,600	99
	Sharp	6,500	6,300	97
	ARIZONA			
	Apache South	3,800	3,400	89
	Cochise	36,700	35,400	96
	Gila	15,100	14,500	96
	Navajo	22,500	20,700	92
	CALIFORNIA			
	Del Norte	7,600	7,100	93
	Mono	4,000	3,500	88
	Siskiyou	17,500	16,300	93
	Trinity	5,600	5,200	93
	COLORADO			
	Bent	2,100	2,000	95
	Boulder	87,200	85,100	98
	Cheyenne	1,000	900	90
	Garfield	10,500	10,100	96
Grand	3,800	3,600	95	

WGN-TV—(Continued) (Arbitron Data Continued)

Net Weekly Circulation	State County	Total Households	TV Households Households	%
Between 25-49%	Gunnison	4,100	3,900	95
	Huerfano	2,800	2,700	96
	Jefferson	167,700	166,300	99
	Lake	2,600	2,500	96
	Las Animas	5,600	5,300	95
	Mineral	300	300	100
	Moffat	5,400	5,100	94
	Otero	8,200	8,000	98
	Rio Blanco	2,300	2,200	96
	Rio Grande	3,800	3,600	95
	Weld	51,600	50,700	98
	FLORIDA			
	Brevard	153,600	152,200	99
	Duval	259,500	257,500	99
	Escambia	105,400	104,600	99
	Manatee	80,400	79,700	99
	Monroe	33,600	32,800	98
	Okaloosa	55,200	54,700	99
	St Johns	30,400	30,100	99
	Sarasota	119,100	118,000	99
GEORGIA				
Camden	6,100	6,000	98	
Chattahoochee	3,400	3,400	100	
Dougherty	35,100	34,700	99	
Lanier	2,100	2,000	98	
Mc Duffie	7,600	7,500	99	
Muscogee	66,400	65,800	99	
Union	4,300	4,200	98	
IOWA				
Adams	2,100	2,100	100	
Bremer	8,900	8,800	99	
Buena Vista	7,900	7,800	99	
Butler	6,400	6,300	98	
Carroll	8,300	8,200	99	
Cass	6,800	6,700	99	
Cedar	7,400	7,300	99	
Cerro Gordo	20,100	19,900	99	
Cherokee	6,000	5,900	98	
Clarke	3,500	3,500	100	
Clayton	8,200	8,100	99	
Clinton	20,700	20,600	100	
Davis	3,300	3,300	100	
Des Moines	18,100	17,900	99	
Dubuque	31,200	30,800	99	
Emmet	4,900	4,800	98	
Fayette	9,200	9,100	99	
Floyd	7,200	7,100	99	
Fremont	3,700	3,700	100	
Greene	4,600	4,600	100	
Hancock	5,600	5,500	98	
Jefferson	6,500	6,400	98	
Johnson	33,600	33,100	98	
Kossuth	7,900	7,800	99	
Lee	16,500	16,300	99	
Linn	66,800	66,300	99	
Louisa	4,600	4,500	98	
Marion	11,100	11,000	99	
Marshall	16,000	15,900	99	
Muscatine	15,500	15,400	99	
Page	7,500	7,400	99	
Polk	130,400	129,400	99	
Pottawattamie	33,400	33,100	99	
Sac	5,300	5,200	98	
Scott	61,800	61,300	99	
Wapello	15,700	15,500	99	
Webster	17,000	16,800	99	
Winnebago	5,300	5,200	98	
Woodbury	38,200	37,900	99	

Illinois

WGN-TV—(Continued) (Arbitron Data Continued)

Net Weekly Circulation	State County	Total Households	TV Households Households	%
Between 25-49%	IDAHO			
	Bear Lake	2,500	2,400	96
	Benewah	3,200	3,100	97
	Clearwater	3,500	3,400	97
	Custer	2,100	2,000	95
	Elmore	7,000	6,900	99
	Power	2,700	2,600	96
	Shoshone	6,200	6,100	98
	Teton	1,000	1,000	100
	ILLINOIS			
Adams	26,800	26,400	99	
Alexander	4,800	4,600	96	
Boone	11,000	10,800	98	
Bureau	14,600	14,300	98	
Carroll	7,000	6,900	99	
Cass	5,500	5,400	98	
Champaign	62,100	60,900	98	
Christian	14,300	14,000	98	
Clark	6,700	6,500	97	
Clinton	12,000	11,800	98	
Coles	19,700	19,300	98	
Crawford	8,300	8,100	98	
De Witt	7,300	7,200	99	
Douglas	7,600	7,500	99	
Edgar	8,400	8,200	98	
Effingham	12,300	11,800	96	
Hancock	9,300	9,200	98	
Henry	20,600	20,300	99	
Jackson	24,000	23,300	97	
Jefferson	16,100	15,600	97	
Jo Daviess	9,100	8,800	97	
Johnson	4,000	3,900	97	
Knox	22,800	22,500	99	
Lawrence	6,800	6,600	97	
Lee	12,900	12,700	98	
Livingston	15,000	14,600	97	
Logan	10,900	10,700	98	
Mc Donough	12,700	12,500	98	
Mc Lean	46,100	45,100	98	
Macon	48,900	48,100	98	
Marion	17,800	17,400	98	
Marshall	5,200	5,100	98	
Massac	6,300	6,100	97	
Mercer	7,200	7,100	99	
Montgomery	12,400	12,100	98	
Morgan	14,500	14,100	97	
Moultrie	5,500	5,300	96	
Ogle	17,500	17,200	98	
Peoria	74,300	73,100	98	
Piatt	6,500	6,400	98	
Pike	7,400	7,200	97	
Putnam	2,300	2,200	96	
Richland	7,100	6,900	97	
Rock Island	62,300	61,700	99	
Sangamon	74,800	73,100	98	
Shelby	9,300	9,000	97	
Stark	2,800	2,800	100	
Stephenson	19,400	19,100	98	
Tazewell	48,400	47,700	99	
Vermilion	35,700	35,000	98	
Wabash	5,500	5,300	96	
Warren	8,100	8,000	99	
White	7,500	7,200	96	
Whiteside	24,000	23,600	98	
Winnebago	95,700	94,400	99	
Woodford	12,000	11,700	97	
INDIANA				
Allen	108,600	107,100	99	
Bartholomew	24,400	24,000	98	

WGN-TV—(Continued) (Arbitron Data Continued)

Net Weekly Circulation	State County	Total Households	TV Households Households	%
Between 25-49%	Benton	3,500	3,400	97
	Carroll	7,100	7,000	99
	Cass	14,800	14,500	98
	Clinton	11,400	11,200	98
	Daviess	10,500	10,200	97
	Delaware	43,700	43,100	99
	Elkhart	54,100	53,000	98
	Grant	27,700	27,200	98
	Howard	32,300	31,800	99
	Knox	15,900	15,600	98
Madison	48,800	48,200	99	
Marion	305,100	301,000	99	
Marshall	15,400	15,100	98	
Montgomery	13,300	13,100	98	
Randolph	10,800	10,600	98	
St Joseph	89,900	88,700	99	
Tippecanoe	43,200	42,200	98	
Vanderburgh	66,600	65,200	98	
Vermillion	7,200	7,100	99	
Vigo	39,900	39,200	98	
White	9,300	9,100	98	
KANSAS				
Allen	6,300	6,200	98	
Brown	4,800	4,700	98	
Chautauqua	2,300	2,300	100	
Cherokee	9,100	9,000	99	
Clark	1,000	1,000	100	
Clay	3,900	3,800	97	
Cloud	4,600	4,500	98	
Coffey	3,700	3,600	97	
Cowley	14,600	14,400	99	
Decatur	1,800	1,800	100	
Douglas	26,200	25,800	98	
Edwards	1,700	1,700	100	
Ellsworth	2,900	2,800	97	
Gove	1,400	1,400	100	
Grant	2,600	2,600	100	
Gray	1,900	1,900	100	
Greenwood	3,500	3,400	97	
Hamilton	1,100	1,100	100	
Haskell	1,400	1,400	100	
Kiowa	1,500	1,500	100	
Labette	9,800	9,600	98	
Logan	1,400	1,400	100	
Lyon	13,900	13,600	98	
Meade	1,800	1,800	100	
Montgomery	16,500	16,200	98	
Norton	2,700	2,700	100	
Ottawa	2,300	2,200	96	
Pawnee	3,100	3,100	100	
Pratt	4,300	4,200	98	
Rawlins	1,500	1,500	100	
Republic	2,900	2,800	97	
Riley	20,600	20,200	98	
Sedgwick	153,600	152,300	99	
Seward	6,900	6,800	99	
Sherman	2,900	2,900	100	
Smith	2,300	2,300	100	
Stanton	800	800	100	
Stevens	1,800	1,700	97	
Wallace	700	700	100	
Wichita	1,000	1,000	100	
KENTUCKY				
Christian	20,500	20,300	99	
Clay	7,700	7,500	97	
Clinton	3,600	3,500	97	
Fayette	84,300	83,700	99	
Floyd	18,400	18,100	99	
Hardin	27,700	27,500	99	

WGN-TV—(Continued)
(Arbitron Data Continued)

Net Weekly Circulation	State County	Total Households	TV Households Households	%
Between 25-49%	KENTUCKY			
	Harlan	14,500	14,300	99
	Hopkins	18,000	17,800	99
	Jefferson	259,200	258,000	100
	Knox	10,900	10,700	98
	Laurel	15,300	15,000	98
	Letcher	10,900	10,700	98
	Logan	10,000	9,900	99
	Mc Cracken	24,300	24,100	99
	Martin	4,600	4,500	98
	Oldham	10,100	10,000	99
	Owsley	1,800	1,700	94
	Perry	12,000	11,700	98
	Pike	29,900	29,400	98
	Powell	4,000	3,900	98
	Pulaski	18,700	18,300	98
	Union	5,700	5,700	99
	Warren	30,800	30,600	99
	Wayne	6,600	6,400	97
	Whitley	13,400	13,200	99
Woodford	6,700	6,600	98	
LOUISIANA				
Caddo	104,500	103,500	99	
East Baton Rouge	143,200	141,900	99	
East Carroll	3,700	3,600	97	
Iberville	10,500	10,300	98	
Lincoln	14,200	14,000	99	
Madison	5,800	5,600	97	
Natchitoches	14,400	14,000	97	
Ouachita	51,700	51,200	99	
Pointe Coupee	8,400	8,200	98	
Rapides	49,800	49,300	99	
Sabine	10,700	10,400	97	
St Charles	14,800	14,700	99	
St James	6,800	6,700	99	
Terrebonne	33,500	33,100	99	
Vernon	18,400	18,000	98	
West Baton Rouge	6,700	6,600	99	
Winn	6,300	6,200	98	
MARYLAND				
Garrett	9,900	9,800	98	
MICHIGAN				
Alger	3,200	3,100	97	
Baraga	3,000	2,900	97	
Calhoun	52,200	51,600	99	
Cass	18,300	18,000	98	
Delta	13,900	13,600	98	
Dickinson	10,700	10,500	99	
Gogebic	7,400	7,200	97	
Houghton	13,500	13,100	97	
Iron	5,700	5,600	98	
Jackson	51,500	50,900	99	
Kalamazoo	82,100	81,000	99	
Keweenaw	700	700	100	
Luce	2,100	2,000	95	
Manistee	9,500	9,300	98	
Marquette	25,200	24,900	99	
Menominee	9,700	9,500	98	
Muskegon	57,300	56,500	99	
Ontonagon	3,500	3,400	97	
MINNESOTA				
Beltrami	11,800	11,300	96	
Cottonwood	5,300	5,100	96	
Crow Wing	17,700	17,300	98	
Koochiching	6,000	5,800	97	
Lac Qui Parle	3,800	3,700	97	
Lake	4,300	4,300	100	
Lake Of The Woods	1,500	1,400	93	
Lyon	9,000	8,800	98	

WGN-TV—(Continued)
(Arbitron Data Continued)

Net Weekly Circulation	State County	Total Households	TV Households Households	%	
Between 25-49%	MISSOURI				
	Martin	9,700	9,600	99	
	Nicollet	10,100	10,000	99	
	Polk	12,500	12,300	98	
	Winona	16,200	15,900	98	
	Adair	9,200	9,100	99	
	Atchison	3,200	3,200	100	
	Lewis	3,900	3,800	97	
	Macon	6,400	6,300	98	
	Mercer	1,700	1,700	100	
	Pemiscot	8,500	8,300	98	
	Pettis	14,000	13,800	99	
	Pulaski	11,600	11,400	98	
	Putnam	2,100	2,100	100	
	Ripley	5,200	4,900	94	
	Scott	14,800	14,600	99	
	Wayne	4,900	4,800	98	
	MISSISSIPPI				
	Alcorn	13,300	13,100	98	
	Coahoma	12,200	12,000	98	
Forrest	26,100	25,900	99		
Hinds	97,900	97,200	99		
Humphreys	4,500	4,400	98		
Lauderdale	29,900	29,700	99		
Madison	17,400	17,100	98		
Montgomery	4,500	4,400	98		
Oktibbeha	12,500	12,200	98		
Sharkey	2,300	2,300	98		
Warren	19,200	19,000	99		
Washington	23,700	23,200	98		
MONTANA					
Big Horn	3,600	3,400	94		
Blaine	2,800	2,600	93		
Carbon	3,800	3,700	97		
Garfield	600	500	83		
Hill	6,900	6,700	97		
Lincoln	6,700	6,400	96		
Mineral	1,700	1,700	100		
Musselshell	1,900	1,800	95		
Powder River	900	800	89		
Rosebud	4,400	4,100	93		
Treasure	400	400	100		
Wheatland	900	900	100		
NORTH CAROLINA					
Carteret	20,600	20,400	99		
Craven	30,000	29,700	99		
Currituck	5,400	5,300	98		
Haywood	19,400	19,100	98		
New Hanover	45,800	45,300	99		
Onslow	37,900	37,600	99		
Transylvania	10,100	10,000	99		
NORTH DAKOTA					
Adams	1,300	1,300	100		
Bowman	1,600	1,600	100		
Burke	1,400	1,400	100		
Burleigh	23,500	23,300	99		
Dickey	2,500	2,500	98		
Divide	1,200	1,200	100		
Dunn	1,600	1,600	100		
Golden Valley	900	900	100		
Grand Forks	24,200	24,000	99		
Hettinger	1,500	1,500	100		
Mc Lean	4,600	4,500	98		
Mercer	5,300	5,200	98		
Morton	9,900	9,800	99		
Mountrail	2,900	2,900	100		
Nelson	2,000	2,000	100		
Ramsey	5,000	4,900	98		
Renville	1,300	1,300	100		

Illinois

WGN-TV—(Continued) (Arbitron Data Continued)

Net Weekly Circulation	State County	Total Households	TV Households Households	%
Between 25-49%	NORTH DAKOTA			
	Rolette	3,700	3,600	97
	Stutsman	9,200	9,100	99
	Towner	1,600	1,600	100
	Trail	3,500	3,500	100
	Walsh	5,700	5,600	98
	Wells	2,700	2,700	100
	NEBRASKA			
	Adams	12,200	12,100	99
	Boone	2,600	2,600	100
	Buffalo	13,900	13,800	99
	Chase	1,900	1,900	100
	Colfax	3,700	3,600	97
	Dakota	6,700	6,700	100
	Dawson	8,600	8,500	99
	Frontier	1,400	1,400	100
	Gage	9,000	8,900	99
	Garfield	1,000	1,000	100
	Hall	18,900	18,700	99
	Keith	3,700	3,700	100
	Knox	4,000	3,900	98
	Lancaster	82,200	81,500	99
	Madison	12,900	12,700	98
	Perkins	1,500	1,500	100
	Pierce	3,100	3,100	100
Platte	10,900	10,800	99	
Richardson	4,300	4,200	98	
Saline	5,000	4,900	98	
Sarpy	32,200	32,100	100	
Sheridan	2,900	2,900	100	
Stanton	2,400	2,400	100	
Thayer	2,800	2,800	100	
Valley	2,300	2,200	96	
NEW MEXICO				
Cibola	10,000	9,800	98	
Colfax	5,300	5,000	94	
Grant	9,300	8,800	95	
Guadalupe	1,500	1,400	93	
Hidalgo	2,100	2,000	95	
Luna	6,500	6,300	97	
Mc Kinley	20,800	19,300	93	
NEVADA				
Humboldt	4,400	4,300	97	
Lander	1,900	1,800	95	
Mineral	2,600	2,500	96	
Nye North	2,900	2,700	93	
OHIO				
Athens	19,800	19,200	97	
Pickaway	15,500	15,300	99	
OKLAHOMA				
Atoka	4,900	4,800	99	
Beaver	3,100	3,100	100	
Dewey	2,200	2,200	100	
Ellis	2,200	2,100	95	
Harper	1,800	1,800	100	
Jackson	11,000	10,900	99	
Latimer	3,800	3,700	97	
Le Flore	17,200	16,900	98	
Mc Curtain	13,000	12,700	98	
Pittsburg	17,200	16,900	99	
Texas	6,600	6,500	98	
Tillman	4,300	4,300	100	
Tulsa	210,400	208,900	99	
Woodward	8,200	8,000	98	
OREGON				
Curry	7,100	6,600	92	
Grant	3,300	2,900	88	
Harney	2,900	2,700	93	
Lake	3,000	2,800	93	

WGN-TV—(Continued) (Arbitron Data Continued)

Net Weekly Circulation	State County	Total Households	TV Households Households	%
Between 25-49%	Lincoln	15,800	14,600	92
	PENNSYLVANIA			
	Cameron	2,700	2,700	100
	Forest	1,900	1,900	100
	SOUTH CAROLINA			
	Greenwood	23,400	23,100	99
	Sumter	32,800	32,200	98
	SOUTH DAKOTA			
	Beadle	7,400	7,300	99
	Bennett	1,000	1,000	100
	Brown	14,300	14,200	99
	Brule	2,100	2,100	100
	Charles Mix	3,400	3,300	97
	Davison	6,700	6,600	98
	Day	3,100	3,100	100
	Dewey	1,500	1,400	93
	Edmunds	1,800	1,800	100
	Fall River	3,400	3,300	97
	Haakon	1,000	1,000	100
	Hyde	800	800	100
	Jerauld	1,100	1,100	100
	Lawrence	8,000	7,900	99
	Mc Pherson	1,500	1,500	100
	Meade	8,100	8,000	99
	Mellette	700	700	100
Miner	1,400	1,400	100	
Spink	3,400	3,400	100	
Sully	800	800	100	
Tripp	2,800	2,800	100	
Walworth	2,800	2,700	96	
TENNESSEE				
Anderson	27,400	27,200	99	
Bledsoe	3,500	3,400	99	
Bradley	27,100	26,900	99	
Campbell	13,700	13,500	99	
Decatur	4,500	4,400	98	
Dyer	13,400	13,300	99	
Hambien	21,300	21,100	99	
Hamilton	111,800	111,200	99	
Maury	20,900	20,700	99	
Montgomery	32,500	32,300	99	
Morgan	5,600	5,500	98	
Obion	13,200	13,100	99	
Putnam	19,200	19,000	99	
Sullivan	58,100	57,700	99	
Unicoi	6,500	6,400	98	
Warren	13,100	12,900	99	
Weakley	12,500	12,300	99	
TEXAS				
Andrews	5,400	5,300	98	
Bailey	2,700	2,700	100	
Brazos	46,600	45,900	99	
Burnet	10,500	10,400	99	
Cameron	74,300	73,300	99	
Carson	2,400	2,400	100	
Coke	1,300	1,300	100	
Cottle	1,100	1,100	100	
Crockett	1,600	1,600	100	
Culberson	1,000	1,000	100	
Dawson	5,400	5,300	98	
Deaf Smith	6,500	6,400	98	
Edwards	700	700	100	
Floyd	3,100	3,100	100	
Frio	4,500	4,400	98	
Garza	1,800	1,800	100	
Gray	10,200	10,100	99	
Hansford	2,500	2,500	100	
Hutchinson	10,500	10,400	99	
Jeff Davis	600	600	100	

WGN-TV—(Continued)
(Arbitron Data Continued)

Net Weekly Circulation	State County	Total Households	TV Households Households	%	
Between 25-49%	TEXAS				
	Kimble	1,600	1,500	94	
	Kinney	900	900	100	
	Kleberg	10,600	10,500	99	
	Midland	43,600	43,300	99	
	Mitchell	3,300	3,300	100	
	Moore	6,100	6,100	100	
	Morris	5,400	5,300	98	
	Nueces	102,500	101,400	99	
	Parmer	3,400	3,400	100	
	Pecos	5,000	4,900	98	
	Potter	41,400	41,100	99	
	Presidio	1,800	1,700	94	
	Reagan	1,500	1,500	100	
	San Saba	2,400	2,400	100	
	Schleicher	1,000	1,000	100	
	Sutton	1,800	1,700	94	
	Swisher	3,300	3,300	100	
	Terrell	600	600	100	
	Terry	5,200	5,100	98	
	Uvalde	7,900	7,700	97	
	Wheeler	3,200	3,100	97	
	Wichita	46,300	46,100	99	
	Winkler	3,400	3,400	100	
	Yoakum	3,500	3,500	100	
	Zavala	3,200	3,100	97	
	UTAH				
	Carbon	8,300	8,100	98	
	Washington	12,000	11,400	95	
	VIRGINIA				
	Bath	2,000	2,000	100	
	King George	4,200	4,100	99	
	Chesapeake City	46,100	45,700	99	
	WASHINGTON				
	Adams	5,200	5,000	96	
	Benton	38,200	37,000	97	
Columbia	1,600	1,500	94		
Douglas	9,700	9,400	97		
WISCONSIN					
Ashland	6,400	6,300	98		
Chippewa	18,900	18,600	98		
Dane	138,700	135,800	98		
Eau Claire	31,700	31,200	98		
Grant	17,700	17,200	97		
Green	12,300	12,100	98		
Iron	2,700	2,700	100		
Kewaunee	6,900	6,800	99		
La Crosse	35,900	35,500	99		
Langlade	7,500	7,400	98		
Marathon	41,500	41,100	99		
Portage	20,500	20,100	98		
Racine	63,800	63,300	99		
Rock	51,800	51,200	99		
Vernon	10,100	9,900	98		
Walworth	27,400	27,000	99		
Winnebago	53,000	52,500	99		
WEST VIRGINIA					
Boone	11,000	10,900	99		
Mineral	10,300	10,200	99		
Mingo	12,700	12,500	98		
Tucker	3,400	3,300	97		
WYOMING					
Albany	12,000	11,500	96		
Big Horn	4,500	4,300	96		
Goshen	5,100	5,000	98		
Hot Springs	2,200	2,100	95		
Sublette	2,200	2,100	95		
Teton	5,100	4,900	96		

WGN-TV—(Continued)
(Arbitron Data Continued)

Net Weekly Circulation	State County	Total Households	TV Households Households	%	
Between 5-24%	ALABAMA				
	Autauga	12,700	12,500	98	
	Baldwin	34,900	34,700	99	
	Blount	15,200	15,100	99	
	Bullock	3,600	3,500	97	
	Butler	7,700	7,600	99	
	Chambers	14,500	14,300	99	
	Chilton	12,900	12,700	98	
	Choctaw	5,900	5,800	97	
	Clarke	9,400	9,200	98	
	Clay	4,800	4,700	98	
	Colbert	21,000	20,800	99	
	De Kalb	21,300	21,000	99	
	Elmore	16,800	16,600	99	
	Escambia	12,800	12,600	98	
	Fayette	7,200	7,100	99	
	Franklin	11,200	11,100	99	
	Geneva	9,100	9,000	99	
	Hale	5,100	5,000	98	
	Henry	5,600	5,500	98	
	Jackson	19,900	19,600	99	
	Jefferson	264,600	263,000	99	
	Lamar	6,300	6,200	98	
	Lauderdale	32,300	31,800	99	
	Lawrence	11,200	11,000	98	
	Limestone	18,300	18,100	99	
	Macon	8,700	8,500	98	
	Marengo	8,600	8,400	98	
	Marion	12,300	12,200	99	
	Mobile	139,300	138,400	99	
	Pike	10,400	10,200	98	
	Randolph	7,400	7,300	99	
	Russell	18,200	17,900	98	
	St Clair	17,200	17,000	99	
	Shelby	30,200	30,000	99	
	Sumter	5,400	5,300	98	
	Talladega	26,900	26,600	99	
	Tallapoosa	14,900	14,700	99	
	Walker	26,300	26,100	99	
	Wilcox	4,600	4,500	98	
	Winston	9,000	8,900	99	
	ARKANSAS				
	Arkansas	8,600	8,500	99	
	Benton	36,100	35,400	98	
	Calhoun	2,200	2,200	100	
	Carroll	7,900	7,800	99	
	Chicot	5,700	5,500	96	
Clark	8,200	8,100	99		
Clay	7,800	7,700	99		
Cleburne	8,200	8,000	98		
Cleveland	3,000	2,900	97		
Columbia	9,700	9,500	98		
Conway	7,100	7,000	99		
Crawford	15,400	15,100	98		
Cross	6,800	6,700	99		
Faulkner	19,800	19,500	98		
Franklin	6,100	6,000	98		
Fulton	4,500	4,300	96		
Grant	5,100	5,000	98		
Greene	12,400	12,200	98		
Hempstead	8,700	8,500	98		
Hot Spring	10,700	10,500	98		
Howard	5,200	5,100	98		
Izard	4,500	4,300	96		
Jefferson	30,800	30,300	99		
Lafayette	3,700	3,600	97		
Lee	5,100	4,900	97		
Logan	7,800	7,600	98		

WGN-TV—(Continued)
(Arbitron Data Continued)

Net Weekly Circulation	State County	Total Households	TV Households Households	%	
Between 5-24%	ARKANSAS				
	Lonoke	13,800	13,600	99	
	Marion	5,200	5,100	98	
	Miller	14,300	14,100	99	
	Mississippi	19,600	19,300	98	
	Monroe	4,500	4,400	98	
	Montgomery	3,500	3,400	97	
	Newton	3,100	3,000	97	
	Pike	4,200	4,100	98	
	Poinsett	9,300	9,200	99	
	Polk	6,600	6,400	97	
	Prairie	3,800	3,700	97	
	Randolph	6,600	6,400	97	
	St Francis	9,900	9,700	98	
	Saline	20,200	20,000	99	
	Scott	4,100	4,000	98	
	Stone	3,700	3,600	97	
	Union	18,600	18,300	98	
	Van Buren	6,300	6,200	98	
	Washington	41,100	40,300	98	
	White	19,500	19,200	98	
	Woodruff	3,800	3,700	97	
	Yell	7,000	6,900	99	
	ARIZONA				
	Coconino	30,100	28,000	93	
	Maricopa	790,500	775,500	98	
Mohave	33,400	31,900	95		
Pima	255,600	250,700	98		
Pinal	35,800	34,600	97		
Santa Cruz	8,500	8,300	97		
Yavapai	40,800	38,900	95		
CALIFORNIA					
El Dorado East	12,900	12,400	96		
Kings	28,400	27,100	95		
Lassen	8,300	7,800	94		
Mendocino	30,100	27,900	93		
Nevada	29,400	27,700	94		
Orange	794,700	780,700	98		
Plumas	8,300	7,800	94		
Riverside West	269,100	259,100	96		
Sacramento	379,200	369,100	97		
San Bernardino	431,300	417,600	97		
Tulare	97,900	93,900	96		
Yolo	48,700	46,900	96		
COLORADO					
Adams	106,200	105,500	99		
Alamosa	4,500	4,300	96		
Arapahoe	158,800	157,200	99		
Archuleta	2,000	1,900	95		
Baca	1,900	1,700	89		
Clear Creek	3,000	2,900	97		
Conejos	2,700	2,600	96		
Costilla	1,300	1,200	92		
Custer	600	600	100		
Delta	9,400	9,000	96		
Denver	234,500	230,000	98		
Douglas	13,400	13,300	99		
Eagle	7,500	7,100	95		
El Paso	145,200	143,200	99		
Kiowa	700	700	100		
Kit Carson	2,900	2,700	93		
La Plata	12,200	11,700	96		
Larimer	71,800	70,300	98		
Lincoln	1,800	1,700	94		
Montezuma	7,000	6,700	96		
Morgan	8,500	8,400	99		
Ouray	700	700	100		
Phillips	1,800	1,800	100		
Pitkin	5,100	4,700	92		

WGN-TV—(Continued)
(Arbitron Data Continued)

Net Weekly Circulation	State County	Total Households	TV Households Households	%	
Between 5-24%	Prowers	5,500	5,200	94	
	Routt	5,800	5,400	93	
	Saguache	1,400	1,300	93	
	San Miguel	1,400	1,300	93	
	Sedgwick	1,400	1,400	100	
	Teller	4,600	4,500	98	
	Yuma	3,900	3,700	96	
	FLORIDA				
	Calhoun	3,500	3,400	97	
	Charlotte	41,000	40,400	99	
	Citrus	38,000	37,300	98	
	Clay	32,300	32,000	99	
	Collier	54,700	53,600	98	
	Columbia	15,400	15,100	98	
	De Soto	8,100	8,000	99	
	Dixie	3,400	3,300	97	
	Franklin	3,100	3,000	97	
	Glades	2,800	2,700	96	
	Gulf	4,000	3,900	97	
	Hamilton	3,300	3,200	97	
	Hendry	8,100	7,900	98	
	Hernando	34,300	33,800	98	
	Highlands	26,800	26,400	99	
	Hillsborough	314,500	311,600	99	
	Holmes	6,300	6,100	97	
	Lake	58,600	58,000	99	
Lee	126,100	124,700	99		
Levy	9,800	9,500	97		
Liberty	1,600	1,600	100		
Madison	5,300	5,100	97		
Marion	71,500	70,200	98		
Nassau	15,400	15,300	99		
Orange	233,900	232,000	99		
Osceola	35,500	35,100	99		
Pasco	112,200	110,900	99		
Pinellas	384,000	381,000	99		
Polk	146,400	145,000	99		
Putnam	23,800	23,500	99		
Santa Rosa	25,000	24,800	99		
Seminole	95,400	94,500	99		
Sumter	11,700	11,500	98		
Suwannee	9,800	9,600	97		
Taylor	6,900	6,700	97		
Union	2,400	2,400	100		
Volusia	144,900	143,500	99		
Walton	11,100	10,900	98		
Washington	6,400	6,300	98		
GEORGIA					
Atkinson	2,100	2,000	95		
Baldwin	12,200	12,000	98		
Barrow	9,700	9,600	99		
Ben Hill	6,500	6,400	98		
Berrien	5,200	5,100	98		
Bleckley	3,700	3,600	97		
Brantley	3,800	3,700	97		
Brooks	5,200	5,100	98		
Bryan	4,700	4,600	98		
Bulloch	12,500	12,300	98		
Calhoun	1,500	1,400	93		
Candler	2,700	2,600	96		
Carroll	23,200	23,000	99		
Catoosa	14,600	14,500	99		
Charlton	2,800	2,700	98		
Chattooga	7,900	7,800	99		
Cherokee	26,000	25,700	99		
Clarke	30,400	30,000	99		
Clayton	63,300	63,000	100		
Clinch	2,300	2,300	99		
Cobb	157,000	156,300	100		

WGN-TV—(Continued)
(Arbitron Data Continued)

Net Weekly Circulation	State County	Total Households	TV Households Households	%
Between 5-24%	GEORGIA			
	Coffee	10,500	10,300	98
	Colquitt	13,400	13,200	99
	Columbia	20,800	20,600	99
	Crawford	2,600	2,500	96
	Crisp	7,300	7,200	98
	Dade	4,300	4,300	100
	Dawson	2,500	2,500	98
	Decatur	9,200	9,100	98
	De Kalb	205,300	204,500	100
	Dodge	6,000	5,900	98
	Douglas	24,200	24,000	99
	Early	4,700	4,600	98
	Echols	800	800	100
	Effingham	8,100	8,000	99
	Elbert	7,100	7,000	99
	Emanuel	7,600	7,500	98
	Evans	3,000	3,000	100
	Fannin	6,300	6,200	98
	Fayette	17,500	17,300	99
	Floyd	30,200	29,900	99
	Forsyth	14,200	14,100	99
	Fulton	255,300	253,500	99
	Glynn	23,400	23,100	99
	Gwinnett	103,500	102,700	99
	Hall	32,600	32,300	99
	Hart	7,000	6,900	99
	Houston	30,800	30,500	99
	Irwin	3,400	3,300	97
	Jasper	3,000	2,900	97
	Jeff Davis	4,500	4,400	98
	Jefferson	6,700	6,600	98
	Jenkins	2,900	2,900	98
	Johnson	3,200	3,200	98
	Jones	7,000	6,900	99
	Lee	5,200	5,100	98
	Lincoln	2,300	2,300	100
	Lowndes	26,100	25,700	98
	Marion	1,800	1,700	94
	Meriwether	7,200	7,100	99
	Miller	2,700	2,600	96
	Mitchell	7,000	6,800	98
	Montgomery	2,300	2,200	96
	Morgan	4,200	4,100	98
	Murray	8,500	8,400	98
	Newton	14,200	14,000	99
	Paulding	12,000	11,900	99
	Peach	7,600	7,500	99
	Pickens	5,100	5,000	98
	Pierce	4,600	4,500	98
Pulaski	3,200	3,100	97	
Putnam	4,500	4,400	98	
Randolph	3,300	3,200	97	
Rockdale	17,000	16,800	99	
Screven	5,700	5,600	98	
Seminole	3,400	3,300	97	
Spalding	18,800	18,600	99	
Stephens	8,400	8,300	99	
Tattnell	6,300	6,200	98	
Telfair	4,000	3,900	98	
Terrell	4,000	3,900	98	
Thomas	13,400	13,200	99	
Tift	12,100	11,900	98	
Towns	2,700	2,700	100	
Treutlen	2,100	2,100	98	
Troup	20,200	19,900	99	
Turner	3,200	3,100	97	
Walker	20,500	20,300	99	
Walton	12,100	12,000	99	

WGN-TV—(Continued)
(Arbitron Data Continued)

Net Weekly Circulation	State County	Total Households	TV Households Households	%	
Between 5-24%	Ware	13,400	13,200	99	
	Warren	2,000	1,900	97	
	Washington	6,600	6,400	97	
	Wayne	7,400	7,300	99	
	Wheeler	2,000	1,900	95	
	White	4,500	4,400	98	
	Whitfield	25,700	25,500	99	
	Wilcox	2,700	2,600	98	
	Wilkes	4,000	3,900	98	
	Worth	6,600	6,500	98	
	IOWA				
	Adair	3,700	3,700	100	
	Allamakee	5,400	5,300	98	
	Appanoose	6,100	6,000	98	
	Audubon	3,100	3,100	100	
	Benton	9,000	8,900	99	
	Black Hawk	47,500	47,200	99	
	Boone	10,000	9,900	99	
	Buchanan	8,100	8,000	99	
	Calhoun	4,800	4,700	98	
	Chickasaw	5,400	5,300	98	
	Crawford	6,800	6,700	99	
	Dallas	12,000	11,900	99	
	Decatur	3,400	3,300	97	
	Delaware	6,800	6,700	99	
	Franklin	5,200	5,200	100	
	Grundy	5,400	5,400	100	
	Guthrie	4,600	4,500	98	
Hamilton	6,800	6,700	99		
Hardin	8,200	8,100	99		
Harrison	6,000	5,900	98		
Henry	7,200	7,100	99		
Howard	4,100	4,000	98		
Humboldt	5,000	4,900	98		
Ida	3,500	3,500	100		
Iowa	6,000	5,900	98		
Jackson	8,300	8,200	99		
Jasper	14,200	14,100	99		
Jones	7,200	7,100	99		
Keokuk	4,900	4,800	98		
Lyon	4,500	4,400	98		
Madison	4,600	4,600	100		
Mahaska	9,200	9,100	99		
Mills	4,700	4,700	100		
Mitchell	4,500	4,500	100		
Monona	4,500	4,400	98		
Monroe	3,500	3,500	100		
Montgomery	5,500	5,400	98		
O'Brien	6,300	6,300	100		
Osceola	3,200	3,200	100		
Palo Alto	4,600	4,500	98		
Plymouth	9,000	8,900	99		
Pocahontas	4,100	4,000	98		
Poweshiek	7,100	7,000	99		
Shelby	5,400	5,400	100		
Sioux	10,800	10,600	98		
Story	25,600	25,300	99		
Tama	6,900	6,800	99		
Taylor	3,300	3,200	97		
Union	5,400	5,300	98		
Van Buren	3,300	3,200	97		
Warren	13,400	13,300	99		
Washington	7,900	7,800	99		
Wayne	3,300	3,200	97		
Winneshiek	7,600	7,500	99		
Wright	6,300	6,200	98		
IAHO					
Ada	77,800	76,500	98		
Adams	1,200	1,200	100		

WGN-TV--(Continued)
(Arbitron Data Continued)

Net Weekly Circulation	State County	Total Households	TV Households Households	%	
Between 5-24%	IDAHO				
	Bingham	11,900	11,800	99	
	Blaine	5,600	5,400	96	
	Bonner	10,700	10,400	97	
	Butte	1,000	1,000	100	
	Canyon	31,300	30,600	98	
	Caribou	3,100	3,000	97	
	Franklin	2,800	2,700	96	
	Fremont	3,700	3,600	97	
	Idaho	5,400	5,200	96	
	Lewis	1,400	1,400	100	
	Lincoln	1,200	1,200	100	
	Oneida	1,100	1,100	100	
	Owyhee	2,900	2,800	96	
	Payette	6,100	6,000	98	
	Washington	3,100	3,000	97	
	ILLINOIS				
	Brown	2,100	2,000	95	
	Clay	6,100	5,900	96	
	Cumberland	4,400	4,300	98	
Edwards	3,700	3,600	96		
Fayette	8,400	8,200	97		
Franklin	18,000	17,500	97		
Fulton	15,500	15,200	98		
Gallatin	3,000	2,900	97		
Hamilton	3,900	3,700	95		
Hardin	2,100	2,000	95		
Henderson	3,500	3,400	97		
Jasper	4,300	4,200	98		
Macoupin	20,000	19,600	98		
Madison	95,000	93,800	99		
Mason	7,000	6,900	99		
Menard	4,800	4,700	98		
Perry	9,100	8,800	97		
Pulaski	3,500	3,400	96		
Randolph	12,800	12,500	98		
St Clair	96,200	94,500	98		
Saline	12,200	11,900	97		
Schuyler	3,100	3,000	97		
Scott	2,300	2,300	100		
Union	7,700	7,500	97		
Washington	6,000	5,800	97		
Wayne	7,600	7,300	95		
Williamson	25,300	24,600	97		
INDIANA					
Adams	10,500	10,300	98		
Blackford	5,600	5,500	98		
Boone	14,100	13,900	99		
Brown	5,200	5,100	98		
Clark	32,700	32,200	98		
Clay	9,500	9,400	99		
Crawford	3,700	3,500	96		
Dearborn	13,300	13,100	98		
Decatur	8,300	8,100	98		
De Kalb	12,000	11,900	99		
Dubois	13,000	12,600	97		
Fayette	9,900	9,700	98		
Floyd	22,900	22,600	99		
Fountain	6,800	6,700	99		
Franklin	6,500	6,300	97		
Fulton	7,400	7,300	99		
Gibson	13,000	12,700	98		
Greene	12,200	11,900	98		
Hamilton	34,400	34,000	99		
Hancock	16,400	16,200	99		
Hendricks	25,700	25,400	99		
Henry	18,600	18,300	98		
Huntington	13,600	13,400	99		
Jackson	13,700	13,500	99		

WGN-TV--(Continued)
(Arbitron Data Continued)

Net Weekly Circulation	State County	Total Households	TV Households Households	%
Between 5-24%	Jay	8,200	8,000	98
	Jefferson	10,400	10,200	98
	Jennings	7,800	7,600	97
	Johnson	29,500	29,300	99
	Kosciusko	24,000	23,500	98
	Lagrange	9,200	8,800	96
	Lawrence	16,500	16,200	98
	Martin	3,900	3,800	97
	Miami	13,800	13,500	98
	Monroe	36,600	35,600	97
	Morgan	19,100	18,800	98
	Noble	13,800	13,500	98
	Ohio	2,000	2,000	100
	Orange	7,100	6,900	97
	Owen	6,600	6,500	98
	Parke	5,900	5,800	98
	Perry	6,700	6,500	97
	Posey	9,500	9,200	97
	Ripley	8,700	8,500	98
	Scott	7,400	7,200	97
Shelby	14,200	14,000	99	
Spencer	6,900	6,700	97	
Steuben	10,400	10,200	98	
Sullivan	8,200	8,000	98	
Wabash	12,400	12,100	98	
Warren	2,900	2,800	97	
Warrick	16,700	16,300	98	
Washington	8,300	8,000	97	
Wayne	27,000	26,500	98	
Wells	9,200	9,000	98	
Whitley	9,600	9,500	99	
KANSAS				
Anderson	3,300	3,200	97	
Atchison	6,500	6,400	98	
Barber	2,900	2,800	97	
Barton	12,800	12,700	99	
Bourbon	6,600	6,500	98	
Butler	17,800	17,600	99	
Cheyenne	1,500	1,500	100	
Cornmanche	1,000	1,000	100	
Crawford	15,600	15,400	99	
Dickinson	8,000	7,900	99	
Doniphan	3,500	3,400	97	
Ellis	10,600	10,500	99	
Greeley	700	700	100	
Harper	3,200	3,200	100	
Hodgeman	900	900	100	
Jackson	4,400	4,300	98	
Jefferson	5,800	5,700	98	
Jewell	2,000	1,900	95	
Johnson	125,100	124,500	100	
Kingman	3,400	3,400	100	
Leavenworth	19,200	19,000	99	
Lincoln	1,600	1,600	100	
Mc Pherson	10,500	10,300	98	
Marion	5,200	5,100	98	
Marshall	5,300	5,200	98	
Miami	8,500	8,400	99	
Mitchell	3,400	3,300	97	
Morris	2,600	2,500	96	
Morton	1,200	1,200	100	
Nemaha	4,200	4,100	98	
Ness	1,800	1,800	100	
Phillips	2,900	2,800	96	
Pottawatomie	6,000	5,900	98	
Rice	4,700	4,700	100	
Rooks	2,600	2,600	100	
Rush	1,700	1,700	100	
Scott	2,200	2,200	100	

WGN-TV—(Continued)
(Arbitron Data Continued)

Net Weekly Circulation	State County	Total Households	TV Households Households %	
Between 5-24%	KANSAS			
	Sheridan	1,300	1,300	100
	Sumner	9,900	9,800	99
	Thomas	3,200	3,100	97
	Trego	1,800	1,800	100
	Washington	3,100	3,000	97
	Wilson	4,900	4,800	98
	Wyandotte	65,200	64,600	99
	KENTUCKY			
	Adair	5,800	5,700	98
	Allen	5,800	5,700	98
	Anderson	5,000	5,000	100
	Ballard	3,300	3,300	100
	Bath	3,600	3,500	97
	Bell	11,900	11,700	98
	Boone	18,000	17,900	100
	Bracken	2,700	2,700	100
	Breathitt	5,400	5,300	97
	Bullitt	15,400	15,300	99
	Caldwell	4,900	4,800	98
	Calloway	12,100	12,000	99
	Campbell	29,100	29,000	100
	Carlisle	2,000	2,000	100
	Carroll	3,500	3,500	100
	Casey	5,700	5,600	98
	Crittenden	3,300	3,300	100
	Edmonson	3,600	3,500	97
	Estill	5,400	5,200	97
	Fulton	3,200	3,200	100
	Grant	5,000	4,900	99
	Graves	13,200	13,100	99
	Green	4,000	3,900	97
	Harrison	5,600	5,500	99
	Hart	6,100	6,000	98
	Henderson	16,400	16,200	99
	Henry	4,800	4,800	99
	Hickman	2,000	2,000	100
	Jessamine	10,400	10,300	99
	Kenton	51,100	51,000	100
	Lawrence	5,300	5,300	99
	Leslie	5,000	4,800	97
	Lewis	5,000	4,900	98
	Livingston	3,700	3,700	100
	Lyon	2,400	2,400	100
Mc Creary	5,700	5,600	98	
Mc Lean	3,500	3,500	100	
Madison	18,800	18,500	98	
Magoffin	4,900	4,800	98	
Marshall	10,500	10,400	99	
Mason	6,300	6,200	98	
Meade	7,900	7,900	100	
Mercer	7,400	7,300	99	
Metcalfe	3,800	3,700	99	
Monroe	4,800	4,700	99	
Montgomery	7,800	7,700	98	
Morgan	4,300	4,200	98	
Nelson	10,000	9,900	99	
Ohio	8,400	8,300	99	
Rockcastle	5,400	5,200	97	
Rowan	6,400	6,300	98	
Russell	5,600	5,500	98	
Scott	8,200	8,100	99	
Shelby	8,700	8,600	99	
Spencer	2,200	2,200	100	
Taylor	8,600	8,500	99	
Todd	4,200	4,100	99	
Trigg	3,600	3,600	100	
Webster	5,600	5,500	98	
Wolfe	2,400	2,300	96	

WGN-TV—(Continued)
(Arbitron Data Continued)

Net Weekly Circulation	State County	Total Households	TV Households Households %	
Between 5-24%	LOUISIANA			
	Acadia	20,400	20,100	99
	Allen	7,600	7,500	99
	Ascension	19,900	19,500	98
	Assumption	6,900	6,800	99
	Avoyelles	15,100	14,800	98
	Beauregard	11,400	11,200	98
	Bienville	6,300	6,200	98
	Caldwell	4,800	4,700	98
	Catahoula	4,600	4,500	98
	Claiborne	6,500	6,400	98
	Concordia	8,300	8,100	98
	De Soto	10,200	10,000	98
	East Feliciana	5,900	5,700	97
	Evangeline	12,400	12,100	98
	Franklin	8,400	8,200	98
	Grant	6,700	6,600	98
	Jackson	6,900	6,800	99
	Jefferson	175,400	174,400	99
	Jefferson Davis	11,100	10,900	98
	Lafourche	29,300	29,000	99
	La Salle	6,500	6,400	98
	Livingston	25,100	24,700	98
	Orleans	217,100	215,000	99
	Red River	3,800	3,700	97
	Richland	7,800	7,600	98
	St Bernard	24,100	24,000	100
	St John The Baptist	13,400	13,200	99
	St Mary	20,900	20,700	99
	St Tammany	53,300	52,700	99
	Tangipahoa	31,800	31,200	98
	Union	8,300	8,200	99
	Webster	17,200	16,900	98
	West Carroll	4,700	4,600	98
	West Feliciana	2,700	2,600	96
MARYLAND				
Allegany	29,000	28,700	99	
Anne Arundel	145,500	144,800	100	
MAINE				
Aroostook	29,900	29,200	98	
Knox	14,000	13,600	97	
Lincoln	11,200	11,000	98	
Penobscot	49,100	48,300	98	
Piscataquis	6,700	6,600	99	
Somerset	16,800	16,500	98	
Washington	13,400	13,000	97	
York	62,100	61,300	99	
MICHIGAN				
Allegan	31,400	31,000	99	
Antrim	6,600	6,500	98	
Barry	17,300	17,100	99	
Benzie	4,600	4,500	98	
Cheboygan	8,200	7,900	96	
Clare	10,400	10,200	98	
Clinton	19,000	18,800	99	
Crawford	3,800	3,700	97	
Eaton	34,800	34,400	99	
Genesee	160,100	158,600	99	
Grand Traverse	22,800	22,300	98	
Gratiot	13,900	13,700	99	
Huron	13,500	13,200	98	
Ingham	101,000	99,600	99	
Ionia	17,400	17,200	99	
Iosco	11,600	11,400	99	
Isabella	17,700	17,300	98	
Kent	178,700	176,000	98	
Lapeer	23,800	23,500	99	
Leelanau	6,000	5,900	98	
Lenawee	31,600	31,200	99	

WGN-TV—(Continued)
(Arbitron Data Continued)

Net Weekly Circulation	State County	Total Households	TV Households Households %
Between 5-24%	MICHIGAN		
	Livingston	36,400	36,100 99
	Mackinac	3,800	3,700 97
	Macomb	249,800	248,500 99
	Mason	10,600	10,200 97
	Mecosta	12,600	12,300 98
	Monroe	46,000	45,500 99
	Montcalm	18,400	18,100 98
	Montmorency	3,200	3,100 97
	Newaygo	14,400	14,100 98
	Oakland	384,800	382,400 99
	Oceana	8,400	8,200 97
	Ogemaw	7,000	6,900 99
	Osceola	7,700	7,500 98
	Oscoda	2,900	2,800 97
	Otsego	5,900	5,800 98
	Ottawa	59,000	58,200 99
	Presque Isle	5,400	5,200 96
	Roscommon	8,400	8,300 99
	Saginaw	76,800	75,900 99
	St Clair	51,000	50,300 99
	St Joseph	22,200	21,900 99
	Sanilac	15,200	14,900 98
	Shiawassee	24,100	23,800 99
	Tuscola	19,000	18,700 98
	Van Buren	25,800	25,500 99
	Washtenaw	100,000	97,900 98
	Wayne	815,100	806,200 99
	Wexford	10,400	10,200 98
	MINNESOTA		
	Aitkin	5,400	5,300 98
	Anoka	74,500	74,300 100
	Becker	11,100	10,900 98
	Benton	9,800	9,700 99
Big Stone	2,900	2,900 100	
Blue Earth	18,600	18,300 98	
Brown	10,200	10,000 98	
Carlton	10,600	10,500 99	
Chisago	9,900	9,800 99	
Clearwater	3,200	3,100 97	
Dakota	83,400	82,900 99	
Dodge	5,500	5,400 98	
Faribault	7,400	7,300 99	
Fillmore	7,900	7,800 99	
Goodhue	14,800	14,600 99	
Grant	2,700	2,700 100	
Hennepin	414,500	410,900 99	
Houston	6,400	6,300 98	
Hubbard	5,800	5,600 97	
Isanti	9,300	9,200 99	
Itasca	16,400	16,100 98	
Jackson	4,900	4,800 98	
Kanabec	4,900	4,800 98	
Kandiyohi	14,200	13,900 98	
Le Sueur	8,700	8,600 99	
Lincoln	2,900	2,900 100	
Mc Leod	11,400	11,300 99	
Mahnomen	1,700	1,700 100	
Marshall	4,500	4,400 98	
Meeker	7,900	7,800 99	
Morrison	10,400	10,200 98	
Mower	15,200	15,100 99	
Murray	3,900	3,900 100	
Nobles	7,700	7,600 99	
Norman	3,300	3,200 97	
Olmsted	37,000	36,700 99	
Otter Tail	20,000	19,600 98	
Pennington	5,700	5,600 98	
Pipestone	4,300	4,200 98	

WGN-TV—(Continued)
(Arbitron Data Continued)

Net Weekly Circulation	State County	Total Households	TV Households Households %
Between 5-24%	Ramsey	187,900	186,400 99
	Redwood	6,700	6,500 97
	Renville	7,400	7,200 98
	Rice	16,200	16,000 99
	Roseau	4,900	4,600 94
	St Louis	78,900	78,000 99
	Scott	17,600	17,500 99
	Sibley	5,500	5,400 98
	Stearns	36,700	36,200 99
	Steele	11,100	11,000 99
	Swift	4,700	4,600 98
	Traverse	1,800	1,800 100
	Wabasha	7,500	7,400 99
	Wadena	5,000	4,800 96
	Waseca	6,900	6,800 99
	Washington	43,300	43,000 99
	Watonwan	4,800	4,700 98
	Wilkin	2,800	2,800 100
	Yellow Medicine	4,600	4,400 96
	MISSOURI		
	Audrain	9,600	9,500 99
	Barry	10,300	10,100 98
	Barton	4,700	4,600 98
	Benton	5,400	5,200 96
	Boone	40,300	39,700 99
	Cape Girardeau	22,900	22,600 99
	Carter	2,100	2,000 95
	Cass	20,200	20,000 99
	Chariton	4,000	3,900 98
	Christian	10,300	10,100 98
	Clark	3,000	2,900 97
	Clay	56,100	55,700 99
	Clinton	6,200	6,100 98
	Cooper	5,400	5,300 98
Dade	3,200	3,200 100	
Dallas	5,000	4,900 98	
De Kalb	3,200	3,100 97	
Douglas	4,800	4,700 98	
Dunklin	13,200	12,900 98	
Franklin	27,100	26,800 99	
Gasconade	5,400	5,300 98	
Greene	78,100	77,300 99	
Grundy	4,700	4,600 98	
Henry	8,100	8,000 99	
Holt	2,700	2,600 96	
Howard	3,700	3,600 97	
Iron	3,900	3,800 97	
Jackson	252,200	249,300 99	
Jasper	35,100	34,600 99	
Jefferson	55,300	54,900 99	
Johnson	12,900	12,700 98	
Lafayette	11,700	11,600 99	
Lawrence	12,000	11,800 98	
Lincoln	9,000	8,900 99	
Livingston	5,900	5,800 98	
Mc Donald	6,100	6,000 98	
Madison	4,700	4,600 98	
Marion	10,700	10,600 99	
Miller	8,100	8,000 99	
Mississippi	5,400	5,300 98	
Moniteau	4,500	4,400 98	
Monroe	3,600	3,600 100	
Montgomery	4,300	4,200 98	
New Madrid	7,800	7,600 97	
Newton	16,500	16,300 99	
Nodaway	7,600	7,500 99	
Oregon	4,000	3,800 95	
Ozark	3,500	3,400 97	
Phelps	12,100	11,800 98	

WGN-TV—(Continued)
(Arbitron Data Continued)

Net Weekly Circulation	State County	Total Households	TV Households Households %		
Between 5-24%	MISSOURI				
	Pike	6,000	5,900	98	
	Platte	19,200	19,000	99	
	Polk	7,500	7,300	97	
	Ralls	3,400	3,400	100	
	Ray	8,300	8,200	99	
	Reynolds	2,800	2,700	96	
	St Charles	62,300	61,800	99	
	Ste Genevieve	5,700	5,600	98	
	St Louis	367,800	364,000	99	
	Saline	9,400	9,300	99	
	Schuyler	2,000	2,000	98	
	Scotland	2,100	2,100	100	
	Shannon	2,900	2,700	93	
	Shelby	3,000	3,000	100	
	Stoddard	11,200	11,000	98	
	Stone	7,500	7,300	97	
	Sullivan	2,900	2,900	100	
	Taney	10,500	10,300	98	
	Texas	8,400	8,100	96	
	Vernon	7,700	7,500	97	
	Washington	6,700	6,600	98	
	Webster	7,900	7,700	97	
	Worth	1,100	1,100	100	
	Wright	6,200	6,000	97	
	St Louis City	170,900	169,100	99	
	MISSISSIPPI				
	Attala	7,200	7,000	98	
	Bolivar	14,400	14,000	98	
	Calhoun	5,700	5,600	98	
	Carroll	3,500	3,400	97	
	Chickasaw	6,300	6,200	98	
	Clarke	6,400	6,300	98	
	Clay	7,400	7,300	99	
	Copiah	9,400	9,200	98	
	Covington	5,900	5,800	98	
	De Soto	21,600	21,200	98	
	Hancock	11,800	11,600	99	
	Holmes	7,500	7,400	98	
	Itawamba	7,900	7,800	99	
	Jones	23,200	23,000	99	
	Lafayette	11,500	11,400	99	
	Lamar	9,800	9,700	99	
	Lawrence	4,500	4,400	98	
	Leake	6,900	6,800	99	
	Lee	24,500	24,200	99	
	Leflore	13,700	13,500	98	
Marion	9,400	9,200	98		
Marshall	10,500	10,300	98		
Monroe	12,900	12,800	99		
Neshoba	9,200	9,100	99		
Newton	7,600	7,500	99		
Noxubee	4,100	4,000	98		
Pearl River	13,900	13,800	99		
Prentiss	9,300	9,200	99		
Quitman	4,000	3,900	97		
Rankin	28,700	28,400	99		
Scott	9,500	9,400	99		
Smith	5,800	5,700	98		
Tallahatchie	5,400	5,300	97		
Tate	7,000	6,900	99		
Tippah	7,200	7,100	99		
Tishomingo	7,100	7,000	99		
Union	9,000	8,900	99		
Wayne	6,900	6,800	99		
Webster	3,800	3,700	97		
Wilkinson	3,400	3,300	97		
Winston	6,900	6,800	99		
Yalobusha	5,000	4,900	98		

WGN-TV—(Continued)
(Arbitron Data Continued)

Net Weekly Circulation	State County	Total Households	TV Households Households %		
Between 5-24%	Yazoo	9,400	9,300	98	
	MONTANA				
	Broadwater	1,600	1,500	94	
	Carter	600	600	100	
	Chouteau	2,200	2,100	95	
	Daniels	1,000	1,000	100	
	Deer Lodge	4,200	4,100	98	
	Gallatin	19,100	18,500	97	
	Golden Valley	400	400	100	
	Jefferson	3,100	3,000	97	
	Judith Basin	1,000	1,000	100	
	Lewis + Clark	19,600	19,000	97	
	Liberty	1,100	1,100	100	
	Mc Cone	900	900	100	
	Meagher	800	800	100	
	Missoula	32,000	31,000	97	
	Park	5,800	5,600	97	
	Phillips	2,200	2,100	93	
	Pondera	2,500	2,400	96	
	Prairie	700	600	86	
	Richland	5,000	4,800	96	
	Roosevelt	3,800	3,700	97	
	Sanders	3,900	3,700	95	
	Sheridan	2,100	2,000	95	
	Stillwater	2,500	2,500	100	
	Sweet Grass	1,300	1,200	92	
	Teton	2,500	2,400	96	
	Toole	2,300	2,200	96	
	Valley	3,800	3,600	95	
	Wibaux	500	500	100	
	NORTH CAROLINA				
	Alamance	40,000	39,700	99	
	Alexander	10,200	10,100	99	
	Ashe	9,300	9,100	98	
	Beaufort	16,500	16,300	99	
	Bertie	7,600	7,400	97	
	Bladen	11,400	11,100	98	
	Brunswick	18,800	18,500	98	
	Buncombe	69,000	68,200	99	
	Cabarrus	35,500	35,300	99	
	Camden	2,000	2,000	100	
	Caswell	7,300	7,200	99	
	Cherokee	8,000	7,900	98	
	Chowan	5,300	5,200	98	
	Clay	2,900	2,800	96	
	Cleveland	32,200	31,900	99	
	Columbus	19,000	18,700	98	
	Davidson	46,300	45,800	99	
	Davie	10,800	10,600	98	
	Duplin	15,400	15,100	98	
	Edgecombe	20,700	20,500	99	
Forsyth	105,300	104,400	99		
Franklin	12,400	12,100	98		
Gaston	63,900	63,300	99		
Graham	2,500	2,500	98		
Greene	5,400	5,300	98		
Guilford	128,200	127,300	99		
Harnett	23,400	23,100	99		
Henderson	29,300	28,900	99		
Hertford	8,300	8,200	99		
Hoke	7,200	7,000	98		
Hyde	2,100	2,000	95		
Iredell	33,900	33,500	99		
Jackson	9,700	9,500	98		
Johnston	30,500	30,100	99		
Lee	15,800	15,600	99		
Lenoir	22,400	22,100	99		
Mc Dowell	13,600	13,400	99		
Martin	9,500	9,400	99		

WGN-TV—(Continued)
(Arbitron Data Continued)

Net Weekly Circulation	State County	Total Households	TV Households Households	%
Between 5-24%	NORTH CAROLINA			
	Mecklenburg	180,400	179,100	99
	Northampton	7,700	7,500	98
	Pamlico	4,100	4,100	99
	Pender	9,400	9,200	98
	Person	11,200	11,100	99
	Pitt	38,100	37,600	99
	Polk	5,800	5,700	98
	Randolph	38,900	38,500	99
	Rockingham	33,300	33,000	99
	Rowan	40,800	40,500	99
	Rutherford	21,800	21,600	99
	Sampson	18,800	18,500	98
	Stanly	19,800	19,600	99
	Stokes	13,500	13,300	99
	Surry	24,300	24,000	99
	Tyrrell	1,500	1,500	100
	Wake	145,600	144,300	99
	Washington	5,200	5,100	98
	Watauga	12,800	12,600	98
	Wayne	36,100	35,600	99
	Wilson	24,000	23,700	99
	Yadkin	11,500	11,300	99
	NORTH DAKOTA			
	Barnes	5,000	5,000	100
	Benson	2,500	2,400	96
	Bottineau	3,200	3,200	98
	Cass	39,000	38,700	99
	Cavalier	2,600	2,500	96
	Eddy	1,300	1,300	100
	Grant	1,600	1,600	100
	Griggs	1,400	1,400	100
	Kidder	1,400	1,400	100
	La Moure	2,300	2,300	100
	Mc Intosh	1,900	1,900	100
	Mc Kenzie	2,800	2,800	100
	Oliver	800	800	100
	Pembina	3,700	3,600	97
	Pierce	2,000	2,000	100
	Ransom	2,400	2,400	100
	Richland	7,000	6,900	99
	Sargent	2,000	2,000	100
	Sioux	900	900	100
	Stark	8,900	8,800	99
	Ward	21,700	21,500	99
	Williams	10,300	10,200	99
	NEBRASKA			
	Antelope	3,200	3,100	97
	Arthur	200	200	100
	Boyd	1,300	1,300	100
	Brown	1,700	1,700	100
	Burt	3,500	3,500	100
	Butler	3,400	3,300	97
	Cass	8,300	8,200	99
	Cedar	4,000	4,000	100
	Clay	3,000	3,000	100
	Curming	4,100	4,000	98
	Custer	5,100	5,000	98
	Dawes	3,500	3,400	97
	Deuel	1,000	1,000	100
	Dodge	14,000	13,900	99
	Douglas	160,900	159,500	99
	Dundy	1,200	1,200	100
	Fillmore	3,000	3,000	100
	Furnas	2,600	2,500	96
	Garden	1,000	1,000	100
	Greeley	1,200	1,200	100
	Hamilton	3,400	3,400	100
	Harlan	1,700	1,700	100

WGN-TV—(Continued)
(Arbitron Data Continued)

Net Weekly Circulation	State County	Total Households	TV Households Households	%
Between 5-24%				
	Hayes	500	500	100
	Hitchcock	1,500	1,500	100
	Holt	5,100	4,900	96
	Hooker	400	400	100
	Howard	2,400	2,400	100
	Jefferson	3,700	3,600	97
	Johnson	2,000	2,000	100
	Kearney	2,600	2,600	100
	Keya Paha	500	500	100
	Loup	300	300	100
	Merrick	3,200	3,200	100
	Nance	1,800	1,800	100
	Nemaha	3,300	3,200	98
	Otoe	6,000	5,900	98
	Phelps	3,700	3,700	100
	Polk	2,300	2,300	100
	Red Willow	5,000	4,900	98
	Rock	900	900	100
	Saunders	7,000	6,900	99
	Seward	5,900	5,800	98
	Sherman	1,500	1,500	100
	Washington	5,900	5,900	100
	Wayne	3,400	3,400	100
	Webster	2,000	2,000	100
	Wheeler	400	400	100
	York	5,800	5,700	98
	NEW HAMPSHIRE			
	Cheshire	25,100	24,400	97
	NEW JERSEY			
	Hunterdon	34,700	34,200	99
	Mercer	117,200	115,500	99
	NEW MEXICO			
	Bernalillo	188,000	185,100	98
	Catron	900	800	89
	De Baca	1,100	1,100	100
	Dona Ana	43,500	42,100	97
	Lea North	20,900	20,400	97
	Lea South	2,400	2,400	100
	Lincoln	6,100	5,800	95
	Los Alamos	7,400	7,300	99
	Otero	17,600	17,200	98
	Quay	4,600	4,400	96
	Rio Arriba	11,000	10,300	94
	Sandoval	15,900	15,000	94
	San Juan	32,900	31,100	95
	San Miguel	8,700	8,100	93
	Santa Fe	34,500	33,500	97
	Sierra	4,200	4,000	95
	Socorro	4,700	4,600	98
	Taos	7,600	7,000	92
	Union	1,900	1,800	95
	Valencia	14,100	13,900	99
	NEVADA			
	Churchill	6,500	6,400	98
	Clark	245,900	241,700	98
	Douglas	10,400	10,000	96
	Esmeralda	300	300	100
	Eureka	500	500	100
	Lincoln	1,400	1,300	93
	Lyon	7,300	7,000	96
	Nye South	3,600	3,300	92
	White Pine	3,100	3,000	97
	NEW YORK			
	Allegany	17,900	17,400	97
	Cattaraugus	30,900	30,300	98
	Chautauqua	55,000	54,100	98
	Clinton	26,900	26,600	99
	Delaware	17,700	17,100	97
	Essex	14,300	14,000	98

**WGN-TV—(Continued)
(Arbitron Data Continued)**

Net Weekly Circulation	State County	Total Households	TV Households Households %	%	
Between 5-24%	NEW YORK				
	Jefferson	33,600	33,100	99	
	Lewis	8,900	8,700	98	
	Putnam	28,200	27,800	99	
	Schoharie	11,000	10,700	97	
	Steuben	36,900	36,100	98	
	Warren	20,900	20,500	98	
	Westchester	322,300	318,700	99	
	Wyoming	13,700	13,600	99	
	OHIO				
	Adams	9,300	8,900	96	
	Ashland	16,700	16,500	99	
	Ashtabula	37,500	37,000	99	
	Butler	99,100	98,000	99	
	Champaign	13,100	12,900	98	
	Clermont	50,100	49,500	99	
	Clinton	13,600	13,400	99	
	Columbiana	41,400	40,800	99	
	Darke	20,700	20,400	99	
	Defiance	14,300	14,100	99	
	Erie	29,200	28,900	99	
	Fairfield	35,100	34,700	99	
	Fayette	10,200	10,000	98	
	Fulton	14,400	14,100	98	
	Gallia	11,100	10,800	97	
	Geauga	25,300	24,900	99	
	Greene	46,000	45,500	99	
Guemsey	15,300	14,900	97		
Hamilton	337,400	332,600	99		
Hardin	11,900	11,700	98		
Henry	10,500	10,400	99		
Hocking	9,900	9,700	98		
Holmes	9,100	8,600	94		
Huron	20,400	20,100	99		
Jackson	11,200	10,900	97		
Jefferson	32,000	31,600	99		
Lake	78,500	78,000	99		
Licking	47,300	46,800	99		
Logan	15,700	15,500	99		
Lorain	96,500	95,500	99		
Madison	11,400	11,200	98		
Marion	23,900	23,600	99		
Meigs	9,100	8,900	98		
Mercer	13,400	13,200	99		
Miami	34,100	33,700	99		
Montgomery	223,900	221,800	99		
Ottawa	15,300	15,100	99		
Paulding	7,500	7,400	99		
Perry	11,700	11,500	98		
Pike	9,100	8,800	97		
Portage	48,900	48,400	99		
Preble	14,800	14,600	99		
Putnam	11,100	10,900	98		
Ross	24,200	23,700	98		
Tuscarawas	33,300	32,600	98		
Union	11,200	11,000	98		
Van Wert	11,700	11,500	99		
Warren	36,600	36,200	99		
Wayne	36,300	35,400	98		
Williams	14,100	13,800	98		
Wood	38,900	38,500	99		
Wyandot	8,200	8,000	98		
OKLAHOMA					
Adair	7,100	6,900	97		
Alfalfa	2,700	2,700	100		
Blaine	5,300	5,200	98		
Bryan	13,200	12,900	98		
Caddo	12,700	12,500	99		
Canadian	26,200	26,000	99		

**WGN-TV—(Continued)
(Arbitron Data Continued)**

Net Weekly Circulation	State County	Total Households	TV Households Households %	%
Between 5-24%	CHEROKEE			
	Cherokee	12,600	12,400	98
	Choctaw	6,100	5,900	97
	Cleveland	60,800	60,200	99
	Coal	2,200	2,200	100
	Comanche	38,500	38,200	99
	Cotton	2,900	2,900	100
	Craig	5,700	5,600	98
	Creek	26,900	26,600	99
	Custer	12,400	12,200	99
	Delaware	11,200	10,900	97
	Garfield	25,400	25,200	99
	Garvin	11,600	11,500	99
	Grady	16,800	16,600	99
	Grant	2,600	2,600	100
	Harmon	1,700	1,700	100
	Haskell	4,800	4,700	98
	Hughes	5,800	5,700	98
	Jefferson	3,300	3,300	100
	Johnston	4,100	4,000	98
	Kay	20,700	20,500	99
	Kingfisher	5,800	5,800	100
	Kiowa	5,200	5,100	98
	Logan	11,400	11,300	99
	Mc Intosh	7,200	7,100	99
	Major	3,300	3,200	97
	Marshall	5,200	5,100	98
	Mayer	13,300	13,100	98
	Muskogee	27,000	26,700	99
	Noble	4,900	4,900	100
	Nowata	4,400	4,400	100
	Okfuskee	4,500	4,400	98
	Oklahoma	254,400	252,600	99
	Okmulgee	15,200	15,000	99
	Osage	16,200	16,100	99
	Ottawa	13,100	13,000	99
	Pawnee	7,100	7,000	99
	Payne	24,900	24,600	99
	Pontotoc	13,500	13,400	99
	Pottawatomie	23,500	23,200	99
	Roger Mills	2,200	2,200	100
	Rogers	20,700	20,500	99
	Seminole	11,000	10,900	99
	Sequoyah	12,700	12,400	98
	Wagoner	18,400	18,200	99
	Washington	18,600	18,500	99
	Washita	5,400	5,400	99
Woods	4,100	4,000	98	
OREGON				
Clackamas	93,900	90,800	97	
Columbia	13,500	13,000	96	
Coos	23,300	21,600	93	
Douglas	35,500	33,800	95	
Hood River	6,300	5,900	94	
Malheur	10,000	9,600	96	
Morrow	3,000	2,800	93	
Multnomah	240,600	231,800	96	
Sherman	800	800	100	
Tillamook	8,600	8,000	93	
Umatilla	22,100	20,700	94	
Union	8,700	8,100	93	
Washington	109,200	106,800	98	
Yamhill	21,100	20,100	95	
PENNSYLVANIA				
Bedford	17,700	17,200	97	
Blair	51,000	50,200	98	
Centre	39,700	38,700	97	
Clarion	15,000	14,700	98	
Clearfield	30,900	30,400	98	
Clinton	14,400	14,100	98	

Illinois

WGN-TV—(Continued) (Arbitron Data Continued)

Net Weekly Circulation	State County	Total Households	TV Households Households	%
Between 5-24%	PENNSYLVANIA			
	Crawford	32,400	31,600	98
	Elk	13,900	13,600	98
	Erie	103,500	102,200	99
	Huntingdon	15,400	15,000	97
	Jefferson	19,200	18,800	98
	Juniata	7,600	7,300	96
	Lycoming	44,000	42,700	97
	Mc Kean	18,300	17,900	98
	Mifflin	18,100	17,500	97
	Potter	7,000	6,800	97
	Tioga	15,000	14,500	97
	Venango	23,800	23,100	97
	Warren	17,700	17,200	97
	Wayne	15,300	14,800	97
	SOUTH CAROLINA			
	Abbeville	8,700	8,600	98
	Allendale	3,800	3,700	97
	Anderson	55,800	55,200	99
	Barnwell	7,700	7,600	98
	Beaufort	30,200	29,700	99
	Berkeley	44,300	43,500	98
	Charleston	101,200	100,100	99
	Cherokee	15,400	15,200	99
	Chester	11,100	10,900	99
	Clarendon	9,900	9,600	97
	Greenville	120,900	119,900	99
	Hampton	7,000	6,800	97
	Horry	52,000	51,100	98
	Jasper	5,700	5,500	97
	Lancaster	20,700	20,500	99
	Laurens	19,000	18,800	99
	Lee	6,000	5,900	98
	Lexington	64,400	63,500	99
	Marlboro	10,700	10,500	98
	Newberry	12,500	12,300	98
	Oconee	21,500	21,300	99
	Orangeburg	31,300	30,500	98
	Pickens	31,700	31,200	99
	Richland	100,200	99,000	99
	Saluda	6,200	6,100	98
	Spartanburg	82,100	81,300	99
	Union	11,300	11,200	99
	Williamsburg	13,100	12,700	97
	York	44,400	43,900	99
	SOUTH DAKOTA			
	Aurora	1,100	1,100	100
	Bon Homme	3,000	2,900	97
	Brookings	8,900	8,800	99
	Butte	3,400	3,300	97
	Clark	1,900	1,900	100
	Clay	4,800	4,700	98
	Custer	2,800	2,700	96
	Deuel	1,900	1,900	100
	Douglas	1,500	1,500	100
	Faulk	1,200	1,200	100
	Grant	3,200	3,100	97
	Gregory	2,100	2,100	100
	Hamlin	1,900	1,900	100
	Hand	1,800	1,800	100
	Hanson	1,100	1,100	100
	Hutchinson	3,300	3,200	97
	Jackson	1,300	1,300	100
	Kingsbury	2,600	2,600	100
	Lake	4,300	4,300	100
	Lincoln	5,300	5,200	98
	Lyman	1,300	1,300	100
	Mc Cook	2,400	2,400	100
	Marshall	2,000	2,000	100

WGN-TV—(Continued) (Arbitron Data Continued)

Net Weekly Circulation	State County	Total Households	TV Households Households	%
Between 5-24%	MINNESOTA			
	Minnehaha	50,400	50,100	99
	Moody	2,400	2,400	100
	Perkins	1,800	1,700	94
	Potter	1,300	1,300	100
	Roberts	3,900	3,800	97
	Sanborn	1,200	1,200	100
	Stanley	1,000	1,000	100
	Todd	1,900	1,800	95
	Turner	3,500	3,500	100
	Union	4,200	4,200	100
	Yankton	7,200	7,100	99
	TENNESSEE			
	Bedford	11,100	11,000	99
	Benton	6,200	6,100	98
	Blount	32,700	32,400	99
	Carroll	10,900	10,800	99
	Carter	20,000	19,800	99
	Cheatham	9,400	9,300	99
	Chester	4,900	4,800	99
	Claiborne	9,800	9,600	98
	Cocke	11,400	11,200	99
	Coffee	15,900	15,800	99
	Cumberland	12,500	12,300	98
	Davidson	201,000	200,100	100
	De Kalb	5,800	5,700	98
	Fentress	5,600	5,500	98
	Franklin	12,200	12,100	99
	Gibson	19,000	18,800	99
	Greene	21,300	21,100	99
	Hardin	8,700	8,500	98
	Hawkins	17,500	17,200	99
	Haywood	7,100	7,000	99
	Henderson	9,100	9,000	99
	Henry	11,800	11,600	99
	Hickman	5,700	5,700	99
	Humphreys	6,200	6,200	99
	Jefferson	12,600	12,500	99
	Johnson	5,500	5,400	98
	Knox	132,600	131,700	99
	Lake	2,600	2,600	100
	Lewis	3,600	3,600	99
	Loudon	11,900	11,800	99
	Mcminn	16,300	16,100	99
	Mc Nairy	9,500	9,400	98
	Marion	9,500	9,400	99
	Marshall	8,100	8,000	99
	Monroe	11,200	11,000	99
	Overton	6,700	6,600	98
	Pickett	1,600	1,600	100
	Rhea	9,300	9,200	99
	Roane	18,700	18,600	99
	Rutherford	38,400	38,100	99
	Scott	7,500	7,300	98
	Sevier	19,100	18,900	99
	Shelby	298,400	296,300	99
	Smith	5,800	5,700	99
	Sumner	34,900	34,700	99
	Tipton	12,500	12,300	99
	Union	4,800	4,700	98
	Van Buren	1,500	1,500	100
	Washington	35,200	34,900	99
	Wayne	5,300	5,200	98
	White	7,900	7,800	99
	Williamson	26,100	25,900	99
	Wilson	24,400	24,200	99
	TEXAS			
	Anderson	15,000	14,700	98
	Aransas	7,100	7,000	99
	Archer	3,000	3,000	100

WGN-TV—(Continued)
(Arbitron Data Continued)

Net Weekly Circulation	State County	Total Households	TV Households Households %	
Between 5-24%	TEXAS			
	Atascosa	10,300	10,100	98
	Austin	8,000	7,800	98
	Bandera	3,800	3,800	100
	Bastrop	13,400	13,100	98
	Baylor	1,900	1,900	100
	Bee	8,800	8,600	98
	Bell	62,100	61,600	99
	Bexar	395,800	391,600	99
	Bowie	30,800	30,400	99
	Brazoria	68,500	68,000	99
	Briscoe	1,000	1,000	100
	Brooks	2,800	2,700	96
	Burleson	5,400	5,200	97
	Caldwell	9,300	9,100	98
	Calhoun	7,500	7,400	99
	Callahan	4,900	4,800	98
	Cass	11,400	11,200	98
	Castro	3,200	3,200	100
	Chambers	8,000	7,900	99
	Cherokee	15,500	15,200	98
	Childress	2,600	2,600	100
	Clay	4,100	4,100	100
	Cochran	1,600	1,600	100
	Collin	72,600	71,800	99
	Collingsworth	1,700	1,700	97
	Colorado	7,500	7,300	97
	Comal	18,700	18,500	99
	Comanche	5,000	4,900	98
	Concho	1,100	1,100	100
	Cooke	11,500	11,400	99
	Coryell	17,700	17,500	99
	Crane	1,700	1,700	100
	Crosby	2,800	2,800	100
	Dallam	2,600	2,600	100
	Dallas	717,600	712,700	99
	Denton	76,600	75,900	99
	De Witt	7,300	7,100	97
	Dickens	1,300	1,300	100
	Dimmit	3,400	3,300	97
	Donley	1,600	1,600	100
	Duval	4,300	4,200	98
	Eastland	8,000	7,900	99
	Ector	50,100	49,700	99
	Fannin	9,900	9,700	98
	Fisher	2,100	2,100	100
	Foard	900	900	100
	Fort Bend	67,200	66,300	99
	Gaines	4,900	4,900	100
	Galveston	80,300	79,500	99
	Gillespie	6,500	6,300	97
	Gonzales	6,400	6,300	98
	Grayson	38,100	37,700	99
	Gregg	42,400	41,900	99
	Guadalupe	20,900	20,600	99
	Hale	12,200	12,100	99
	Hall	2,000	1,900	97
	Hardin	15,600	15,400	99
	Harris	1,046,200	1,037,500	99
	Harrison	20,300	20,000	99
	Haskell	2,800	2,800	100
	Hays	19,500	19,200	98
	Hidalgo	102,200	100,600	98
	Hill	10,600	10,400	99
	Hockley	8,400	8,400	100
	Hood	11,500	11,400	99
	Houston	8,700	8,500	98
	Hunt	25,600	25,300	99
	Jack	3,000	3,000	100

WGN-TV—(Continued)
(Arbitron Data Continued)

Net Weekly Circulation	State County	Total Households	TV Households Households %	
Between 5-24%				
	Jackson	4,700	4,600	98
	Jasper	12,400	12,200	98
	Jim Wells	12,700	12,500	98
	Jones	6,700	6,600	99
	Kendall	5,400	5,300	98
	Kent	400	400	100
	Kerr	15,300	15,000	98
	Lamar	17,200	16,700	97
	Lamb	6,000	5,900	99
	Lampasas	5,600	5,500	98
	La Salle	1,800	1,700	94
	Lee	4,900	4,800	98
	Leon	5,500	5,300	96
	Llano	5,600	5,500	98
	Lubbock	79,000	78,400	99
	Lynn	2,600	2,600	100
	Mc Culloch	3,600	3,500	97
	Martin	1,600	1,600	100
	Maverick	10,000	9,600	96
	Medina	9,100	8,900	98
	Menard	900	900	100
	Milam	9,000	8,800	98
	Montgomery	60,700	59,700	98
	Newton	5,000	4,900	98
	Oldham	700	700	100
	Orange	29,700	29,400	99
	Parker	21,900	21,700	99
	Polk	12,600	12,300	98
	Randall	35,200	35,100	100
	Real	1,000	1,000	100
	Red River	6,300	6,100	97
	Reeves	4,800	4,700	98
	Refugio	3,100	3,100	100
	Robertson	6,200	6,100	98
	Rockwall	9,200	9,100	99
	Rusk	16,800	16,600	99
	Sabine	4,400	4,300	98
	San Augustine	3,300	3,200	97
	San Patricio	19,800	19,500	98
	Shelby	9,400	9,200	98
	Smith	58,400	57,700	99
	Starr	9,600	9,300	97
	Stonewall	1,000	1,000	100
	Tarrant	415,700	412,800	99
	Throckmorton	900	900	100
	Titus	8,900	8,800	98
	Travis	231,700	229,300	99
	Upton	1,800	1,800	100
	Van Zandt	15,700	15,400	98
	Ward	5,100	5,000	99
	Washington	9,200	8,900	97
	Wilbarger	6,200	6,200	100
	Willacy	4,900	4,800	98
	Williamson	40,300	39,700	99
	UTAH			
	Beaver	1,700	1,700	100
	Box Elder	11,200	11,100	99
	Cache	20,700	20,200	98
	Davis	52,100	51,600	99
	Duchesne	4,500	4,300	96
	Emery	3,600	3,500	97
	Grand	2,900	2,700	93
	Iron	6,800	6,400	95
	Juab	1,800	1,800	100
	Kane	1,600	1,500	94
	Rich	700	700	100
	Salt Lake	238,100	234,900	99
	San Juan	3,200	3,000	94
	Sanpete	5,300	5,200	98

WGN-TV—(Continued)
(Arbitron Data Continued)

Net Weekly Circulation	State County	Total Households	TV Households Households	%
Between 5-24%	UTAH			
	Sevier	5,100	5,000	98
	Summit	4,900	4,800	98
	Tooele	9,200	9,100	99
	Uintah	8,000	7,700	96
	Utah	69,500	68,300	98
	Wasatch	3,300	3,200	97
	Weber	55,300	54,600	99
	VIRGINIA			
	Accomack	11,800	11,500	98
	Alleghany	9,600	9,500	99
	Amherst	10,000	9,800	98
	Appomattox	4,500	4,400	98
	Bedford	15,800	15,600	98
Bland	2,200	2,100	95	
Botetourt	9,000	8,900	99	
Buchanan	12,300	12,000	98	
Campbell	41,800	41,300	99	
Chesterfield	64,800	64,500	99	
Dickenson	7,000	6,900	99	
Giles	6,200	6,100	98	
Greensville	5,000	4,900	98	
Halifax	12,200	12,000	98	
Henry	28,100	27,800	99	
Isle Of Wight	8,500	8,400	99	
James City	13,000	12,900	99	
Lee	9,600	9,400	98	
Loudoun	24,900	24,600	99	
Mecklenburg	10,600	10,400	98	
Middlesex	3,500	3,400	97	
Nelson	4,300	4,200	98	
Northampton	5,600	5,500	98	
Nottoway	5,400	5,300	98	
Pittsylvania	40,700	40,200	99	
Prince George	15,500	15,400	99	
Rockingham	28,300	27,900	99	
Russell	11,900	11,700	98	
Scott	8,900	8,700	98	
Southampton	7,900	7,800	98	
Sussex	3,400	3,300	97	
Washington	24,200	23,900	99	
Wise	17,300	17,000	98	
York	16,700	16,500	99	
VERMONT				
Orleans	9,000	8,900	99	
WASHINGTON				
Chelan	21,000	20,100	96	
Clark	81,800	79,800	97	
Franklin	13,100	12,700	97	
Grant	20,300	19,500	96	
Kittitas West	2,000	1,900	95	
Klickitat	6,300	5,900	94	
Lewis	22,500	21,400	95	
Skamania	3,100	2,900	93	
Yakima	69,600	66,600	96	
WISCONSIN				
Adams	5,300	5,100	96	
Barron	15,700	15,300	97	
Bayfield	5,600	5,500	98	
Brown	70,400	69,900	99	
Calumet	12,000	11,800	98	
Clark	12,200	11,800	97	
Columbia	18,000	17,700	98	
Crawford	6,100	6,000	98	
Dodge	26,800	26,300	98	
Door	10,800	10,700	99	
Douglas	16,400	16,200	99	
Dunn	12,200	11,900	98	
Florence	1,400	1,400	100	
Fond Du Lac	32,100	31,600	98	

WGN-TV—(Continued)
(Arbitron Data Continued)

Net Weekly Circulation	State County	Total Households	TV Households Households	%
Between 5-24%	Green Lake	7,500	7,300	98
	Iowa	7,600	7,400	97
	Jackson	6,400	6,200	97
	Jefferson	24,600	24,300	99
	Juneau	8,600	8,300	97
	Lafayette	6,200	6,100	98
	Lincoln	11,100	10,900	99
	Manitowoc	30,000	29,800	99
	Marinette	16,000	15,800	99
	Marquette	5,600	5,400	96
	Milwaukee	373,800	369,400	99
	Monroe	13,400	13,100	98
	Oconto	11,700	11,500	98
	Oneida	13,000	12,700	98
	Outagamie	49,200	48,900	99
	Ozaukee	25,000	24,700	99
	Pepin	2,800	2,700	96
	Polk	13,300	13,100	98
	Price	6,400	6,200	97
	Richland	6,500	6,300	97
	Rusk	5,800	5,600	97
	St Croix	16,700	16,500	99
	Sauk	17,700	17,300	98
	Sawyer	5,600	5,400	96
	Shawano	14,200	14,000	99
	Sheboygan	38,200	37,800	99
	Taylor	6,500	6,300	97
	Trempealeau	9,700	9,400	97
	Washburn	5,700	5,600	98
	Washington	31,300	31,000	99
	Waukesha	100,700	99,700	99
	Waupaca	16,700	16,500	99
	Waushara	8,500	8,300	98
	Wood	29,400	29,000	99
	WEST VIRGINIA			
	Clay	4,200	4,100	98
	Doddridge	2,900	2,800	98
	Fayette	21,200	21,000	99
	Grant	3,600	3,500	97
	Greenbrier	14,400	14,100	98
	Harrison	29,500	29,300	99
	Jackson	9,600	9,500	99
	Jefferson	12,700	12,600	99
	Kanawha	89,900	89,300	99
Lincoln	7,900	7,800	99	
Logan	17,500	17,300	99	
Mc Dowell	15,900	15,700	98	
Marion	25,100	24,900	99	
Mason	10,000	9,900	99	
Monroe	4,800	4,700	97	
Nicholas	10,600	10,400	99	
Pleasants	2,900	2,900	100	
Preston	11,500	11,300	98	
Putnam	16,400	16,300	99	
Ritchie	4,500	4,400	98	
Summers	5,400	5,200	97	
Taylor	6,200	6,100	98	
Wyoming	12,000	11,800	98	
WYOMING				
Campbell	12,200	11,600	95	
Converse	5,000	4,800	96	
Crook	2,300	2,200	96	
Lincoln	5,700	5,400	95	
Niobrara	1,200	1,200	100	
Park	9,300	8,900	96	
Platte	4,200	4,000	95	
Sheridan	10,400	9,900	95	
Uinta	7,600	7,300	97	
Weston	2,900	2,800	96	

Illinois

WBBM-TV, Chicago (Arbitron Data Continued)

Net Weekly Circulation	State County	Total Households	TV Households Households	%
Between 5-24%	NEBRASKA			
	Blaine	300	300	100
	NEVADA			
	Lyon	7,300	7,000	96
	SOUTH DAKOTA			
	Todd	1,900	1,800	95
	TENNESSEE			
	Chester	4,900	4,800	99
	TEXAS			
	Comanche	5,000	4,900	98
	WISCONSIN			
	Racine	63,800	63,300	99
Walworth	27,400	27,000	99	

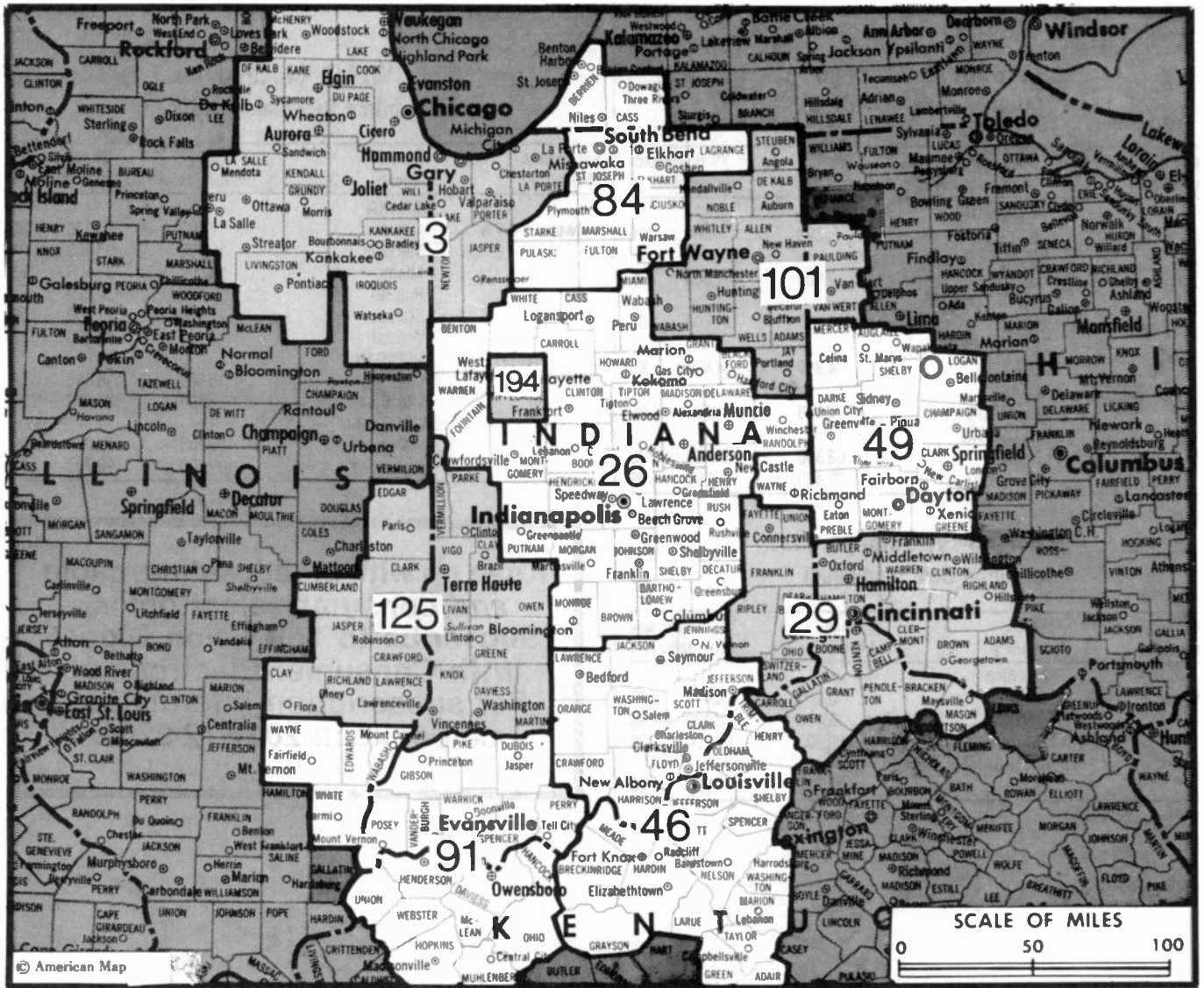
WLS-TV, Chicago (Arbitron Data Continued)

Net Weekly Circulation	State County	Total Households	TV Households Households	%
Between 5-24%	INDIANA			
	Benton	3,500	3,400	97
	Marshall	15,400	15,100	98
	St Joseph	89,900	88,700	99
	MICHIGAN			
Cass	18,300	18,000	98	

WFLD, Chicago (Arbitron Data Continued)

Net Weekly Circulation	State County	Total Households	TV Households Households	%
Between 5-24%	INDIANA			
	Fulton	7,400	7,300	99
	Marshall	15,400	15,100	98
	Miami	13,800	13,500	98
	Pulaski	5,100	4,900	96
	Starke	7,900	7,700	97
	Wabash	12,400	12,100	98
	MICHIGAN			
	Cass	18,300	18,000	98
	Van Buren	25,800	25,500	99
	WISCONSIN			
	Walworth	27,400	27,000	99
	Waukesha	100,700	99,700	99

Keep up with broadcasting, cable
and consumer electronics.
Subscribe to Television Digest
With Consumer Electronics!
For subscription information,
call collect: 202-872-9200.



Market	Arbitron ADI TV Households	Rank	Market Area Commercial TV Stations
Chicago, IL	2,860,600	3	WBBM-TV (2), WCFC-TV (38), WCIU-TV (26), WEHS (60), WFLD (32), WGBO-TV (66), WGN-TV (9), WHKE (55), WLS-TV (7), WMAQ-TV (5), WPWR-TV (50), WSNS-TV (44), WWTO-TV (35)
Indianapolis, IN	816,800	26	WCLJ (42), WHMB-TV (40), WIIB (63), WISH-TV (8), WMCC (23), WRVT (6), WTHR (13), WTTK (29), WTTV (4), WXIN (59)
Cincinnati, OH	737,400	29	WCPO-TV (9), WIII (64), WKRC-TV (12), WLWT (5), WXIX-TV (19)
Louisville, KY	531,700	46	WAVE (3), WBNA (21), WDRB-TV (41), WGRB (34), WHAS-TV (11), WLKY-TV (32)
Dayton, OH	491,700	49	WDTN (2), WHIO-TV (7), WKEF (22), WKOH (43), WRGT-TV (45), WTJC (26)
South Bend-Elkhart, IN	289,200	84	WHME-TV (46), WNDU-TV (16), WSBT-TV (22), WSJV (28)
Evansville, IN	261,600	91	WEHT (25), WEVV (44), WFIE-TV (14), WLGN (19), WROZ (61), WTVW (7)
Fort Wayne, IN	225,200	101	WANE-TV (15), WFFT-TV (55), WINM (62), WKJG-TV (33), WPTA (21)
Terre Haute, IN	127,900	125	WBAK-TV (38), WTHI-TV (10), WTWO (2)
Lafayette, IN	42,300	194	WLFI-TV (18)

State Cross Reference List

Communities that receive programs of stations that are located elsewhere.

WLCN, Evansville	See Madisonville, KY
WINM, Fort Wayne	See Angola, IN
WPWR-TV, Gary	See Chicago, IL
WMCC, Marion	See Indianapolis, IN

Indiana Station Totals as of October 1, 1989

	VHF	UHF	TOTAL
Commercial Television Stations	7	21	28
Educational Television Stations	1	7	8
	8	28	36

Indiana—Angola

WINM

Ch. 63

Network Service: None, independent.

Licensee: Tri-State Bcstg., 2901 N. Clinton St., Fort Wayne, IN 46805.

Studio: 2901 N. Clinton, Fort Wayne, IN 46805.

Telephone: 219-484-0630.

Technical Facilities: Channel No. 63 (764-770 MHz). Authorized power: 3240-kw max. visual. Antenna: 476-ft. above av. terrain, 476-ft. above ground, 1325-ft. above sea level.

Latitude 41° 24' 34"
Longitude 84° 54' 40"

Transmitter: County Rds. 34 & 59, Butler, IN.

Ownership: Non-profit corp. Dr. Paul Paino, chmn.; Rev. Paul C. Paino, pres.; Dale Romey, v.p.; Constance McDaniel, secy.; Rev. Dennis Kutzner, treas.

Began Operation: April 22, 1983. Sale to present owner by James A. Chase approved by FCC Oct. 1, 1985. Left air Jan. 1985. Returned to air June 11, 1988.

Represented (sales): Landin Media Sales.

Represented (legal): Lauren A. Colby.

Represented (engineering): E. Harold Munn Jr. & Associates Inc.

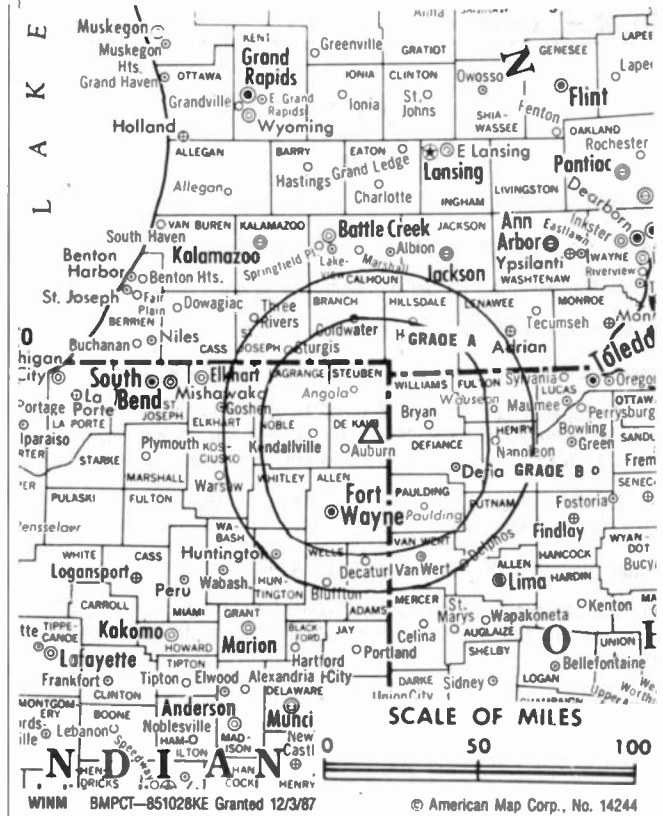
Personnel:

- PAUL C. PAINO, president & general manager.
- STEPHEN CANNADAY, vice president, operations.
- ROGER RHODES, vice president, programming.
- JERRY CLARK, general sales manager & marketing director.
- STEPHEN BUZZY, chief engineer.
- LARRY KUHN, business manager.

Rates: On request.

City of License: Angola. **AD:** Fort Wayne. **Rank:** 101.

Total Households: © MSI Consumer Market Data as of 1/1/89. TV Homes, TV% and Circulation © 1989 Arbitron. County coverage based on Arbitron study.



Net Weekly Circulation	State	County	Total Households	TV Households	%
Between 5-24%	INDIANA	Allen	108,600	107,100	99
		De Kalb	12,000	11,900	99
		Steuben	10,400	10,200	98
Station Totals	OHIO	Paulding	7,500	7,400	99
		Net Weekly Circulation (1989)	138,500	136,600	99
Net Weekly Circulation (1989)					10,900
Average Daily Circulation (1989)					3,300

Indiana—Evansville

WEHT

Ch. 25

Network Service: CBS.

Licensee: Gilmore Broadcasting Corp., Box 25, Evansville, IN 47701.

Studio: 800 Marywood Dr., Henderson County, KY 42420.

Mailing Address: Box 25, Evansville, IN 47701.

Telephone: 812-424-9215. **TWX:** 510-545-7434. **Fax:** 502-826-6823.

Technical Facilities: Channel No. 25 (536-542 MHz). Authorized power: 1194-kw max. & 794-kw horizontal visual, 286-kw max. & 185-kw horizontal aural. Antenna: 1030-ft. above av. terrain, 988-ft. above ground, 1449-ft. above sea level.

Latitude 37° 51' 56"
Longitude 87° 34' 04"

Transmitter: Marywood Dr., Henderson County, KY.

Satellite Earth Stations: Scientific-Atlanta, 7.1-meter C-band; ADM, 7-meter C-band; RCA, 5-meter Ku-band; Scientific-Atlanta, 5-meter C-band; M/A-Com, Scientific-Atlanta receivers.

News Service: AP.

Ownership: Gilmore Broadcasting Corp., 100%. See Group Ownership of Television Stations.

Began Operation: September 11, 1953. Sale to present owner by Henry S. Hilberg and associates approved July 20, 1964 by FCC (Television Digest, Vol. 4:16, 29). Sale to Hilberg group by M.A. Lightman's Malco Theatres Inc. approved Oct. 24, 1956 (Vol. 12:35, 43).

Represented (sales): Katz Television.

Represented (legal): Wiley, Rein & Fielding.

Represented (engineering): Cohen, Dippell & Everist, P.C.

Personnel:

- DOUGLAS A. PADGETT, vice president & general manager.
- MIKE RILEY, general sales manager.
- LISA DAUGHERTY, local sales manager.
- BROD SEYMOUR, program director.
- MIKE PECKENPAUGH, chief engineer.
- JOHN MUROVICH, news director.
- CRAIG BURDICK, promotion director.
- JENNY GAGER, business manager.

Highest One Hour Rate: \$3200.

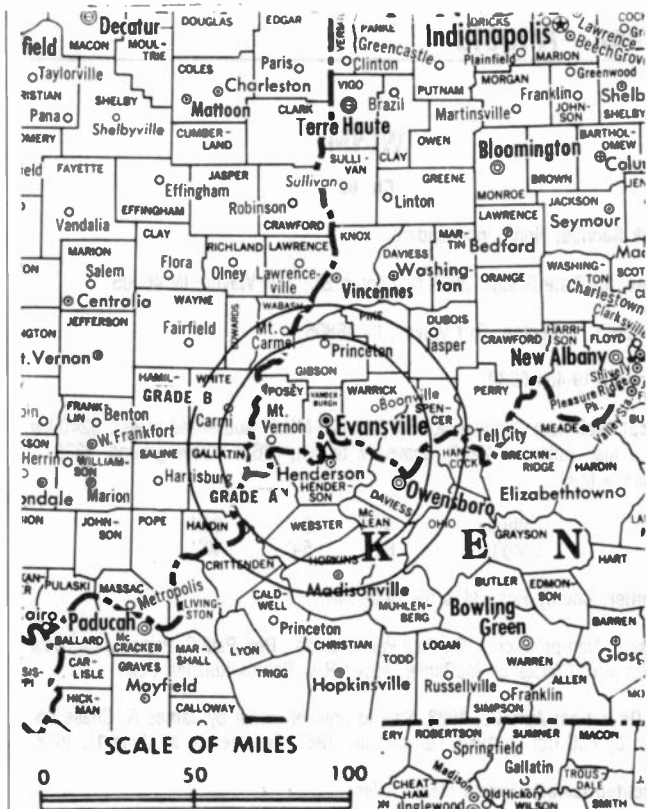
Highest 30 Sec. Rate: \$580.

NETWORK BASE HOURLY RATE: \$715.

City of License: Evansville. **AOI:** Evansville. **Rank:** 91.

Total Households: © MSI Consumer Market Data as of 1/1/89. TV Homes, TV% and Circulation © 1989 Arbitron. County coverage based on Arbitron study.

Net Weekly Circulation	State County	Total Households	TV Households	%
50% & Over	ILLINOIS			
	Edwards	3,700	3,600	96
	Gallatin	3,000	2,900	97
	Wabash	5,500	5,300	96
	Wayne	7,600	7,300	95
	White	7,500	7,200	96
INOIANA	Dubois	13,000	12,600	97
	Gibson	13,000	12,700	98
	Perry	6,700	6,500	97
	Pike	5,300	5,100	96
	Posey	9,500	9,200	97
	Spencer	6,900	6,700	97
	Vanderburgh	66,600	65,200	98
	Warrick	16,700	16,300	98



WEHT BPC-4924 Granted 6/29/76

© American Map Corp., No. 14244

Net Weekly Circulation	State County	Total Households	TV Households	%
50% & Over	KENTUCKY			
	Daviess	32,800	32,600	99
	Hancock	2,900	2,900	100
	Henderson	16,400	16,200	99
	Hopkins	18,000	17,800	99
	Mc Lean	3,500	3,500	100
	Muhlenberg	11,700	11,600	99
	Ohio	8,400	8,300	99
Between 25-49%	Union	5,700	5,700	99
	Webster	5,600	5,500	98
	ILLINOIS			
	Hardin	2,100	2,000	95
	Lawrence	6,800	6,600	97
Between 5-24%	INDIANA			
	Knox	15,900	15,600	98
	KENTUCKY			
	Caldwell	4,900	4,800	98
	ILLINOIS			
	Clay	6,100	5,900	96
	Hamilton	3,900	3,700	95
	Richland	7,100	6,900	97
	Saline	12,200	11,900	97
	INOIANA			
Daviess	10,500	10,200	97	
Martin	3,900	3,800	97	
KENTUCKY				
Butler	4,200	4,100	99	
Christian	20,500	20,300	99	
Crittenden	3,300	3,300	100	
Grayson	8,300	8,200	99	
Livingston	3,700	3,700	100	
Lyon	2,400	2,400	100	
Trigg	3,600	3,600	100	
Station Totals		389,400	381,700	98
Net Weekly Circulation (1989)			240,300	
Average Daily Circulation (1989)			136,700	

Indiana—Evansville

WEVV

Ch. 44

Network Service: Fox.

Licensee: Ralph C. Wilson Industries Inc., 1585 Schallenger Rd., San Jose, CA 95131.

Studio: 629 Walnut St., Evansville, IN 47708.

Telephones: 812-424-9201; 812-464-4444. **Fax:** 812-465-4559.

Technical Facilities: Channel No. 44 (650-656 MHz). Authorized power: 1313.7-kw max. visual, 262.6-kw max. aural. Antenna: 970-ft. above av. terrain, 999-ft. above ground, 1419-ft. above sea level.

Latitude 38° 03' 07"
Longitude 87° 19' 12"

Transmitter: 0.9-mi. E of U.S. 41 on KY Hwy. 414, Henderson County, KY.

Satellite Earth Station: Avcom, 6-meter; Avcom receivers.

Ownership: Ralph C. Wilson Jr., chmn. & pres., 100%. See Group Ownership of Television Stations.

Began Operation: November 17, 1983. Reorganization & addition of partners approved by FCC Nov. 19, 1984. FCC approved sale to present owner by Ohio Valley TV Inc. Dec. 27, 1985.

Represented (sales): MMT Marketing.

Represented (legal): Leventhal, Senter & Lerman.

Personnel:

- J. A. (SKIP) SIMMS, general manager.
- JOHN SANDWELL, sales manager.
- BILL HIGHT, regional sales manager.
- TIM JONES, local sales manager.
- DON HOLLINGSWORTH, chief engineer.
- BETH-ANN KATZ, news director.
- ALICE LOVELL, program director.
- JUDY DAGES, promotion director.
- LOIS HOUSER, business manager.

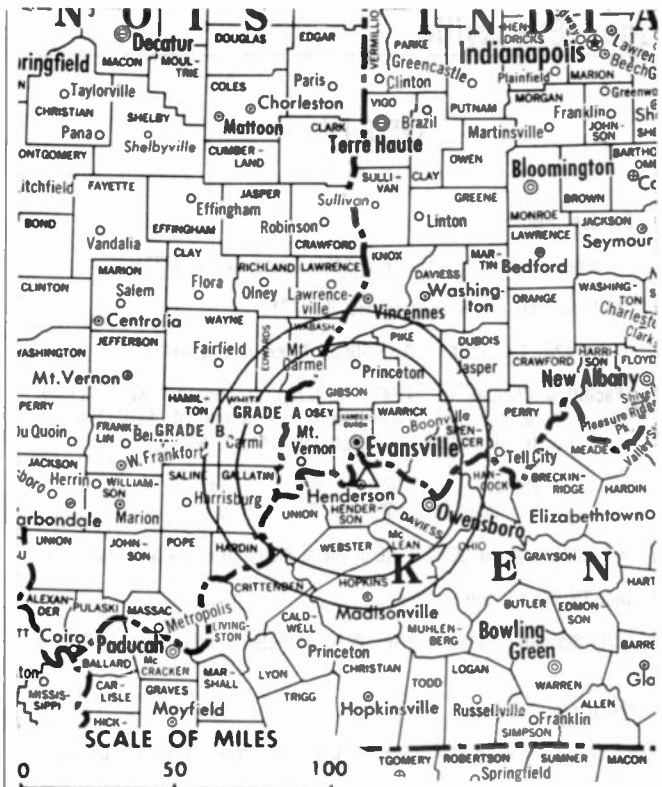
Highest One Hour Rate: \$2000.

Highest 30 Sec. Rate: \$350.

City of License: Evansville. **ADI:** Evansville. **Rank:** 91.

Total Households: © MSI Consumer Market Data as of 1/1/89. TV Homes, TV% and Circulation © 1989 Arbitron. County coverage based on Arbitron study.

Net Weekly Circulation	State County	Total Households	TV Households	%
50% & Over	ILLINOIS			
	Gallatin	3,000	2,900	97
	Wabash	5,500	5,300	96
	White	7,500	7,200	96
	INDIANA			
Gibson	13,000	12,700	98	
Posey	9,500	9,200	97	
Spencer	6,900	6,700	97	
Vanderburgh	66,600	65,200	98	
Warrick	16,700	16,300	98	
KENTUCKY				
Daviess	32,800	32,600	99	
Hancock	2,900	2,900	100	
Henderson	16,400	16,200	99	
Hopkins	18,000	17,800	99	
Mc Lean	3,500	3,500	100	
Union	5,700	5,700	99	
Between 25-49%	ILLINOIS			
	Edwards	3,700	3,600	96
Wayne	7,600	7,300	95	



WEVV BNPCT-821101K1 Granted 12/15/82

© American Map Corp., No. 14244

Net Weekly Circulation	State County	Total Households	TV Households	%
Between 25-49%	INDIANA			
	Daviess	10,500	10,200	97
	Dubois	13,000	12,600	97
	Knox	15,900	15,600	98
	Perry	6,700	6,500	97
	Pike	5,300	5,100	96
	KENTUCKY			
	Caldwell	4,900	4,800	98
	Muhlenberg	11,700	11,600	99
	Ohio	8,400	8,300	99
Webster	5,600	5,500	98	
Between 5-24%	ILLINOIS			
	Hamilton	3,900	3,700	95
	Hardin	2,100	2,000	95
	Lawrence	6,800	6,600	97
	Richland	7,100	6,900	97
Saline	12,200	11,900	97	
KENTUCKY				
Crittenden	3,300	3,300	100	
Livingston	3,700	3,700	100	
Station Totals		340,400	333,400	98
Net Weekly Circulation (1989)				171,300
Average Daily Circulation (1989)				77,100

NEED BROADCAST TV OR CABLE TV DATA FROM THE FACTBOOK ON TAPE OR DISKETTE? NEED CUSTOMIZED REPORTS?

Call Warren Publishing's Market Research & Data Sales Dept.

202-872-9200

Indiana—Evansville

WFIE-TV

Ch. 14

Network Service: NBC.

Licensee: Cosmos Broadcasting Co., Box 1414, Evansville, IN 47701.

Studio: 1115 Mount Auburn Rd., Evansville, IN 47712.

Telephone: 812-426-1414. TWX: 810-353-0507. Telex: 812-426-1414.

Technical Facilities: Channel No. 14 (470-476 MHz). Authorized power: 2208-kw max. & 1020-kw horizontal visual, 331-kw max. & 91.2-kw horizontal aural. Antenna: 1020-ft. above av. terrain, 949-ft. above ground, 1449-ft. above sea level.

Latitude 37° 53' 14''
Longitude 87° 31' 07''

Transmitter: Wolf Hill, approx. 2300-ft. NE of intersection of Rte. 414 & Cemetery Rd.

Multichannel TV Sound: Stereo only.

Satellite Earth Stations: Harris, 6-meter; ADM, 3-meter; Harris, Scientific-Atlanta receivers.

News Service: AP.

Ownership: Cosmos Broadcasting Corp., 100%. See Group Ownership of Television Stations.

Began Operation: November 9, 1953. Sale to present owner by Orion Bcstg. approved by FCC Aug. 14, 1981. Sale to Orion by Jesse D. Fine theatre family approved July 18, 1956 (Television Digest, Vol. 12:25, 26, 29).

Represented (sales): Harrington, Righter & Parsons Inc.

Represented (legal): Dow, Lohnes & Albertson.

Personnel:

CONRAD L. CAGLE, vice president & general manager.
ANGIE SAUER, general sales manager.
JIM MOORE, national sales manager.
C. J. BEUTIEN, news director.
MARION B. PAUL, chief engineer.
SHIRLEY KIRK, program director.

Highest 30 Sec. Rate: \$1800.

NETWORK BASE HOURLY RATE: \$870.

City of License: Evansville. AOI: Evansville. Rank: 91.

Total Households: © MSI Consumer Market Data as of 1/1/89. TV Homes, TV% and Circulation © 1989 Arbitron. County coverage based on Arbitron study.

Net Weekly Circulation	State County	Total Households	TV Households	%
50% & Over	ILLINOIS			
	Edwards	3,700	3,600	96
	Gallatin	3,000	2,900	97
	Wabash	5,500	5,300	96
	Wayne	7,600	7,300	95
	White	7,500	7,200	96
	INDIANA			
	Dubois	13,000	12,600	97
	Gibson	13,000	12,700	98
	Perry	6,700	6,500	97
Pike	5,300	5,100	96	
Posey	9,500	9,200	97	
Spencer	6,900	6,700	97	
Vanderburgh	66,600	65,200	98	
Warrick	16,700	16,300	98	



WFIE-TV BPC-4913 Granted 6/11/76

© American Map Corp., No. 14244

Net Weekly Circulation	State County	Total Households	TV Households	%
50% & Over	KENTUCKY			
	Daviess	32,800	32,600	99
	Hancock	2,900	2,900	100
	Henderson	16,400	16,200	99
	Hopkins	18,000	17,800	99
	Mc Lean	3,500	3,500	100
	Muhlenberg	11,700	11,600	99
	Ohio	8,400	8,300	99
Union	5,700	5,700	99	
Webster	5,600	5,500	98	
Between 25-49%	ILLINOIS			
	Clay	6,100	5,900	96
	Hardin	2,100	2,000	95
	Lawrence	6,800	6,600	97
INDIANA				
Daviess	10,500	10,200	97	
Knox	15,900	15,600	98	
Between 5-24%	KENTUCKY			
	Caldwell	4,900	4,800	98
Between 5-24%	ILLINOIS			
	Hamilton	3,900	3,700	95
	Saline	12,200	11,900	97
	KENTUCKY			
Crittenden	3,300	3,300	100	
Livingston	3,700	3,700	100	
Lyon	2,400	2,400	100	
Station Totals		348,900	341,700	98
Net Weekly Circulation (1989)				244,100
Average Daily Circulation (1989)				149,900

Indiana—Evansville

WTVW

Ch. 7

Network Service: ABC.

Licensee: Woods Communications Group Inc.

Studio: 477 Carpenter St., Evansville, IN 47708.

Mailing Address: Box 7, Evansville, IN 47701.

Telephone: 812-422-1121. Fax: 812-465-4365.

Technical Facilities: Channel No. 7 (174-180 MHz). Authorized power: 316-kw visual, 63.2-kw aural. Antenna: Circularly polarized, 1000-ft. above av. terrain, 1013-ft. above ground, 1493-ft. above sea level.

Latitude 38° 01' 27"
Longitude 87° 21' 43"

Transmitter: 1-mi. S of Chandler, IN.

Satellite Earth Stations: Andrew, 7.3-meter C-band; Andrew, 4.5-meter C-band; ADM, 4.5-meter C-band; AFC, 3.7-meter Ku-band; Avantek, Avcom, M/A-Com receivers.

News Service: AP.

Ownership: Charles Woods, pres., 100%. See Group Ownership of Television Stations.

Began Operation: August 21, 1956. Sale to Broad Street TV granted Aug. 17, 1988 (Television Digest, Vol. 28:25) but not consummated. Sale to Charles Woods by Fuqua Communications approved by FCC Nov. 17, 1980. Sale of control to Fuqua by Polaris Corp. approved by FCC Sept. 26, 1966 (Vol. 5:51; 6:39). Previous sale of control by Ferris E. Traylor, Res Schepp and Miklos Sperling to Producers Inc. (Polaris) approved Aug. 27, 1962 (Vol. 2:35).

Represented (sales): Seltel Inc.

Represented (legal): Kenkel, Barnard & Edmundson.

Personnel:

- CHARLES WOODS, president.
- KEN SCHREIBER, vice president & general manager.
- DAVID CASTRALE, production manager.
- JOHN SCHUTA, chief engineer.
- JOHN STERNE, news director.
- DEBBIE BOSLEY, program director.
- J. K. STRINGER, promotion director.
- CATHY WOODS, business manager.

Highest One Hour Rate: \$4000.

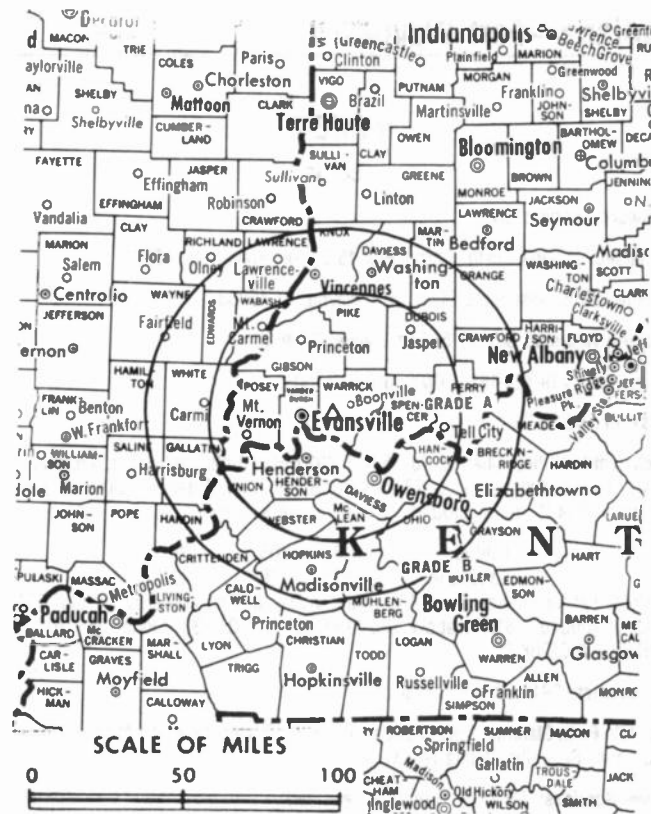
Highest 30 Sec. Rate: \$650.

NETWORK BASE HOURLY RATE: \$1300.

City of License: Evansville. ADI: Evansville. Rank: 91.

Total Households: © MSI Consumer Market Data as of 1/1/89. TV Homes, TV% and Circulation © 1989 Arbitron. County coverage based on Arbitron study.

Net Weekly Circulation	State County	Total Households	TV Households	Households %
50% & Over	ILLINOIS			
	Clay	6,100	5,900	96
	Edwards	3,700	3,600	96
	Gallatin	3,000	2,900	97
	Lawrence	6,800	6,600	97
	Richland	7,100	6,900	97
	Wabash	5,500	5,300	96
	Wayne	7,600	7,300	95
	White	7,500	7,200	96
	INDIANA			
	Daviess	10,500	10,200	97
	Dubois	13,000	12,600	97
	Gibson	13,000	12,700	98
	Knox	15,900	15,600	98
Martin	3,900	3,800	97	
Perry	6,700	6,500	97	
Pike	5,300	5,100	96	
Posey	9,500	9,200	97	
Spencer	6,900	6,700	97	
Vanderburgh	66,600	65,200	98	
Warrick	16,700	16,300	98	



WTVW BPCT-810427KE Granted 6/22/81

© American Map Corp., 14244

Net Weekly Circulation	State County	Total Households	TV Households	Households %
50% & Over	KENTUCKY			
	Caldwell	4,900	4,800	98
	Daviess	32,800	32,600	99
	Hancock	2,900	2,900	100
	Henderson	16,400	16,200	99
	Hopkins	18,000	17,800	99
	Mc Lean	3,500	3,500	100
	Muhlenberg	11,700	11,600	99
	Ohio	8,400	8,300	99
	Union	5,700	5,700	99
Webster	5,600	5,500	98	
Between 25-49%	ILLINOIS			
	Crawford	8,300	8,100	98
	Hamilton	3,900	3,700	95
	Hardin	2,100	2,000	95
Between 5-24%	KENTUCKY			
	Breckinridge	6,200	6,100	98
	Crittenden	3,300	3,300	100
	Lyon	2,400	2,400	100
Station Totals	ILLINOIS			
	Jasper	4,300	4,200	98
	Saline	12,200	11,900	97
	INDIANA			
	Crawford	3,700	3,500	96
	Greene	12,200	11,900	98
	Lawrence	16,500	16,200	98
	Orange	7,100	6,900	97
	Sullivan	8,200	8,000	98
	KENTUCKY			
Butler	4,200	4,100	99	
Christian	20,500	20,300	99	
Grayson	8,300	8,200	99	
Meade	7,900	7,900	100	
Station Totals		456,500	447,200	98
Net Weekly Circulation (1989)				286,100
Average Daily Circulation (1989)				158,900

Indiana—Fort Wayne

WANE-TV

Ch. 15

Network Service: CBS.

Licensee: Indiana Bcstg. Corp., Box 1515, Fort Wayne, IN 46801.

Studio: 2915 West State Blvd., Fort Wayne, IN 46808.

Mailing Address: Box 1515, Fort Wayne, IN 46801.

Telephone: 219-424-1515. TWX: 810-332-1508.

Easylink: 62-577480.

Technical Facilities: Channel No. 15 (476-482 MHz). Authorized power: 436-kw max. & 144-kw horizontal visual, 28.2-kw horizontal aural. Antenna: 830-ft. above av. terrain, 834-ft. above ground, 1649-ft. above sea level.

Latitude 41° 05' 35"
Longitude 85° 10' 42"

Holds CP for change to 1114-kw max. visual, 830-ft. above av. terrain, 807-ft. above ground, 1617-ft. above sea level, lat. 41° 05' 38'', long. 85° 10' 48''. BMPCT-880526KK.

Transmitter: 2915 West State Blvd.

Satellite Earth Stations: Scientific-Atlanta, 7-meter C-band; Scientific-Atlanta, 4.6-meter C-band; Scientific-Atlanta receivers.

News Services: AP, CBS, Group W Newsfeed.

Ownership: LIN Television Corp. See Group Ownership of Television Stations.

Began Operation: September 26, 1954. Sale to present owner by Corinthian Bcstg. approved by FCC Nov. 28, 1983 (Television Digest, Vol. 23:36). Sale to Corinthian by Universal Bcstg. (McConnell) approved Oct. 10, 1956 by FCC. Previous sale as WINT by R. Morris Pierce group approved June 13, 1956 (Vol. 12:24, 34, 41).

Represented (sales): Petry Television Inc.

Represented (legal): Covington & Burling.

Represented (engineering): Moffet, Larson & Johnson Inc.

Personnel:

FRANK N. MOORE, president & general manager.
R. BRUCE CYNAR, general sales manager.
MARK C. DiBUENO, local sales manager.
MARK MEYER, program/production manager.
JIM GILL, promotion director.
BILL WAGMAN, news director.
HERB LYONS, chief engineer.
CULBERTSON E. RANDELL, financial manager.

Highest One Hour Rate: \$2500.

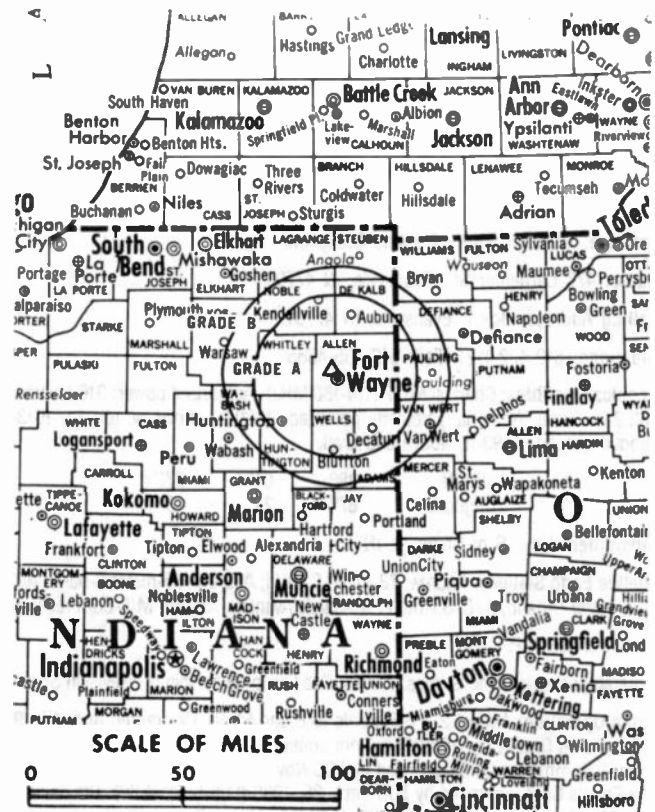
Highest 30 Sec. Rate: \$800.

NETWORK BASE HOURLY RATE: \$950.

City of License: Fort Wayne. ADI: Fort Wayne. Rank: 101.

Total Households: © MSI Consumer Market Data as of 1/1/89. TV Homes, TV% and Circulation © 1989 Arbitron. County coverage based on Arbitron study.

Net Weekly Circulation	State County	Total Households	TV Households	%
50% & Over	INDIANA			
	Adams	10,500	10,300	98
	Allen	108,600	107,100	99
	Blackford	5,600	5,500	98
	Huntington	13,600	13,400	99



WANE-TV BPCT-2515 Granted 7/30/58

© American Map Corp., No. 14244

Net Weekly Circulation	State County	Total Households	TV Households	%
50% & Over	Jay	8,200	8,000	98
	Noble	13,800	13,500	98
	Steuben	10,400	10,200	98
	Wabash	12,400	12,100	98
	Wells	9,200	9,000	98
	Whitley	9,600	9,500	99
	OHIO			
	Paulding	7,500	7,400	99
	Van Wert	11,700	11,500	99
	Between 25-49%	INDIANA		
Kosciusko		24,000	23,500	98
OHIO				
Defiance		14,300	14,100	99
Mercer		13,400	13,200	99
Between 5-24%	Putnam	11,100	10,900	98
	Williams	14,100	13,800	98
	INDIANA			
	Grant	27,700	27,200	98
	Lagrange	9,200	8,800	96
	Miami	13,800	13,500	98
	Randolph	10,800	10,600	98
	OHIO			
	Allen	41,100	40,400	98
	Auglaize	16,200	15,900	98
Henry	10,500	10,400	99	
Station Totals		439,300	431,700	98
Net Weekly Circulation (1989)			245,300	
Average Daily Circulation (1989)			137,200	

Indiana—Fort Wayne

WFYT-TV

Ch. 55

Network Service: Fox.

Licensee: Williams Communications, 717 E. David Rd., Dayton, OH 45429.

Studio: 3707 Hillegas Rd., Fort Wayne, IN 46808.

Mailing Address: Box 2255, Fort Wayne, IN 46801.

Telephone: 219-424-5555. **TWX:** 810-332-1528. **Fax:** 219-484-4331.

Technical Facilities: Channel No. 55 (716-722 MHz). Authorized power: 603-kw max. & 389-kw horizontal visual, 60.3-kw max. & 38.9-kw horizontal aural. Antenna: 780-ft. above av. terrain, 805-ft. above ground, 1625-ft. above sea level.

Latitude 41° 06' 33"
Longitude 85° 11' 44"

Transmitter: 3707 Hillegas Rd.

Satellite Earth Stations: Scientific-Atlanta, 10-meter C-band; Prodelin, 4.5-meter C-band; AFC, 3.7-meter; RCA Ku-band; Comtech, 5-meter C-band; Agile, M/A-Com, Omni, Scientific-Atlanta, Standard Communications receivers.

News Services: CNN Headline News, UPI.

Ownership: Great Trails Broadcasting Corp. See Group Ownership of Television Stations.

Began Operation: December 21, 1977. Sale to Great Trails Bcstg. Corp. by Ontario Corp. approved by FCC June 1, 1982 (Television Digest, Vol. 22:13). Sold to present owner Dec. 1986.

Represented (sales): Katz Independent TV Sales.

Represented (legal): Haley, Bader & Potts.

Personnel:

- JEFF EVANS, vice president & general manager.
- STEVE POZEZANAC, director of operations & program manager.
- FRANK HAWKINS, general sales manager.
- JIM GLENDENING, national sales manager.
- BOB SMITHHART, regional sales manager.
- GLENN SHICK, chief engineer.
- AL CRAIN, production manager.
- STEVE SHINE, news director.
- CHERI STREICHER, promotion director.
- BURL RAWLINS, business manager.
- LOIS DINKEL, co-op director.

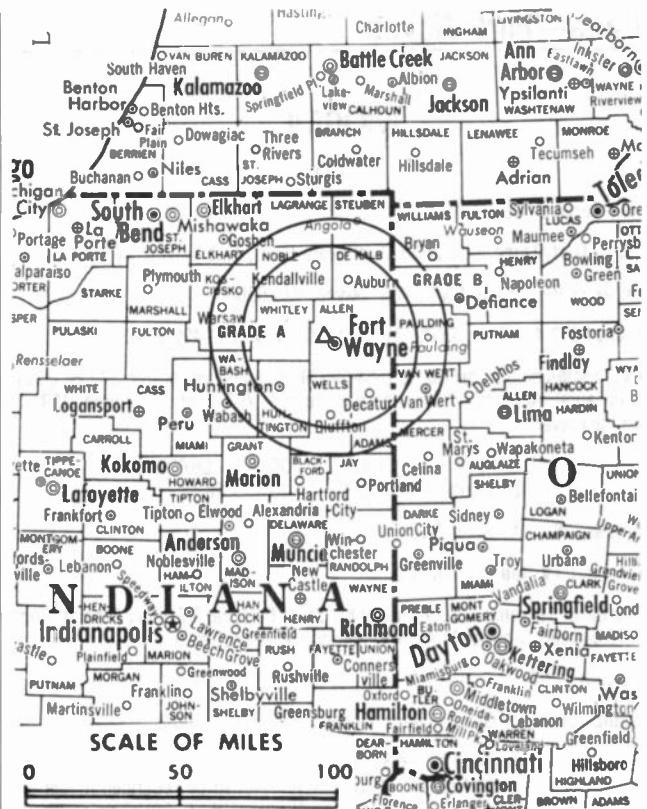
Highest One Hour Rate: \$7500.

Highest 30 Sec. Rate: \$500.

City of License: Fort Wayne. **ADI:** Fort Wayne. **Rank:** 101.

Total Households: © MSI Consumer Market Data as of 1/1/89. TV Homes, TV% and Circulation © 1989 Arbitron. County coverage based on Arbitron study.

Net Weekly Circulation	State County	Total Households	TV Households	%
50% & Over	INDIANA			
	Adams	10,500	10,300	98
	Allen	108,600	107,100	99
	De Kalb	12,000	11,900	99
	Huntington	13,600	13,400	99
	Jay	8,200	8,000	98
	Noble	13,800	13,500	98
	Steuben	10,400	10,200	98
	Wabash	12,400	12,100	98
	Wells	9,200	9,000	98
	Whitley	9,600	9,500	99
	OHIO			
	Paulding	7,500	7,400	99
	Van Wert	11,700	11,500	99



WFYT-TV BPCT-4975 Granted 5/20/77

© American Map Corp., No. 14244

Net Weekly Circulation	State County	Total Households	TV Households	%
Between 25-49%	INDIANA			
	Blackford	5,600	5,500	98
	Grant	27,700	27,200	98
	Kosciusko	24,000	23,500	98
	Lagrange	9,200	8,800	96
	Miami	13,800	13,500	98
	OHIO			
	Allen	41,100	40,400	98
	Auglaize	16,200	15,900	98
	Defiance	14,300	14,100	99
	Mercer	13,400	13,200	99
Putnam	11,100	10,900	98	
Williams	14,100	13,800	98	
Between 5-24%	INDIANA			
	Fulton	7,400	7,300	99
	Randolph	10,800	10,600	98
	MICHIGAN			
	Branch	14,800	14,600	99
OHIO				
Darke	20,700	20,400	99	
Fulton	14,400	14,100	98	
Henry	10,500	10,400	99	
Station Totals		496,600	488,100	98
Net Weekly Circulation (1989)			239,400	
Average Daily Circulation (1989)			96,700	

Our firm acted as financial advisor and broker in the 1982 sale of **WFYT-TV**

THE TED HEPBURN COMPANY

Ted Hepburn, President Todd Hepburn, Vice-President
325 Garden Road, Palm Beach, Florida 33480 (407) 863-8995
P.O. Box 42401, Cincinnati, Ohio 45242 (513) 791-8730

Indiana—Fort Wayne

WKJG-TV

Ch. 33

Network Service: NBC.

Licensee: Thirty-Three Inc., 2633 West State Blvd., Fort Wayne, IN 46808.

Studio: 2633 West State Blvd., Fort Wayne, IN 46808.

Telephone: 219-422-7474. TWX: 810-332-1400. Fax: 219-422-9648.

Technical Facilities: Channel No. 33 (584-590 MHz). Authorized power: 589-kw visual, 58.9-kw aural. Antenna: 770-ft. above av. terrain, 793-ft. above ground, 1593-ft. above sea level.

Latitude 41° 05' 36.00
Longitude 85° 10' 28.47"

Transmitter: 2633 W. State Blvd.

Multichannel TV Sound: Stereo only.

Satellite Earth Stations: AFC, 3.7-meter Ku-band; Pinzone, 3.7-meter C-band; Comtech, 5.0-meter C-band; M/A-Com, Microdyne, receivers.

News Service: AP.

Ownership: Corp. for General Trade. Joseph R. Cloutier, 100%.

Began Operation: November 21, 1953. Sale to present owner by Wabash Valley Bcstg. Corp. approved by FCC Nov. 23, 1983. Sale to Wabash by Federated Media Inc. approved by FCC July 30, 1974 (Television Digest, Vol. 14:32). Sale to FMI by Truth Publishing Co. approved by FCC March 10, 1971 (Vol. 10:27). Previous sale by Clarence L. Schust, H. Leslie Popp and associates approved March 13, 1957 (Vol. 13:5, 11).

Represented (sales): MMT Sales Inc.

Represented (legal): Haley, Bader & Potts.

Represented (engineering): Lohnes & Culver.

Personnel:

- HILLIARD GATES, vice president & general manager.
- WILLIAM KLINE, general sales manager.
- EUGENE YERGENS, local sales manager.
- WILLIAM NICHOLS, station manager.
- LARRY BOWER, promotion & operations director.
- JACK MAURER, news director.
- ED SCHMIDT, chief engineer.
- ROBERT LUCAS, business manager.

Highest One Hour Rate: \$1500.

Highest 30 Sec. Rate: \$900.

NETWORK BASE HOURLY RATE: \$575.

City of License: Fort Wayne. ADI: Fort Wayne. Rank: 101.

Total Households: © MSI Consumer Market Data as of 1/1/89. TV Homes, TV% and Circulation © 1989 Arbitron. County coverage based on Arbitron study.



WKJG-TV BPCT-790925KJ Granted 12/30/79 © American Map Corp., 14244

Net Weekly Circulation	State County	Total Households	TV Households	%	
50% & Over	Jay	8,200	8,000	98	
	Noble	13,800	13,500	98	
	Steuben	10,400	10,200	98	
	Wabash	12,400	12,100	98	
	Wells	9,200	9,000	98	
	Whitley	9,600	9,500	99	
	OHIO				
Defiance	14,300	14,100	99		
Paulding	7,500	7,400	99		
Van Wert	11,700	11,500	99		
Between 25-49%	INDIANA				
	Kosciusko	24,000	23,500	98	
	Lagrange	9,200	8,800	96	
OHIO	Mercer	13,400	13,200	99	
	Williams	14,100	13,800	98	
	Between 5-24%	INDIANA			
		Grant	27,700	27,200	98
		Miami	13,800	13,500	98
OHIO					
Allen	41,100	40,400	98		
Auglaize	16,200	15,900	98		
Fulton	14,400	14,100	98		
Putnam	11,100	10,900	98		
Station Totals		432,400	424,800	98	
Net Weekly Circulation (1989)			239,200		
Average Daily Circulation (1989)			128,300		

Indiana—Fort Wayne

WPTA

Ch. 21

Network Service: ABC.

Licensee: Pulitzer Broadcasting Co., 3401 Butler Rd., Fort Wayne, IN 46808.

Studio: 3401 Butler Rd., Fort Wayne, IN 46808.

Mailing Address: Box 2121, Fort Wayne, IN 46801.

Telephone: 219-483-0584. **TWX:** 810-332-1549.

Technical Facilities: Channel No. 21 (512-518 MHz). Authorized power: 562-kw max. & 490-kw horizontal visual, 56.2-kw max. & 49-kw horizontal aural. Antenna: 740-ft. above av. terrain, 770-ft. above ground, 1582-ft. above sea level.

Latitude 41° 06' 08"
Longitude 85° 11' 04"

Transmitter: 3401 Butler Rd.

Satellite Earth Station: Microdyne, 7.3-meter; Andrew, Avantek, Microdyne, RCA receivers.

News Services: ABC, AP, NIWS, UPI.

Ownership: Pulitzer Publishing Co., 100%. See Group Ownership of Television Stations. Sale to Granite Bcstg. pends (*Television Digest*, Vol. 29:34).

Began Operation: September 28, 1957. Sale to present owner by Gannett Co. Inc. approved by FCC May 12, 1983 (*Television Digest*, Vol. 23:2). Merger of Combined Communications with Gannett Co. approved by FCC June 7, 1979 (Vol. 18:20, 38; 19:24). Sale to Combined by Sarkes Tarzian Inc. approved April 4, 1973 (Vol. 12:41; 13:7).

Represented (sales): Blair Television.

Represented (legal): Verner, Lipfert, Bernhard, McPherson & Hand.

Personnel:

BARBARA WIGHAM, vice president & general manager.
MARVIN GOTTLIEB, general sales manager.
BILL MacDONALD, sales manager.
WAYNE LUDKEY, news director.
RAY KRUEGER, chief engineer.
MIRIAM SYMONDS, business manager.
RAY SYLVESTER, marketing director.
EDWIN C. METCALFE, consultant.

Highest One Hour Rate: \$2000.

Highest 30 Sec. Rate: \$1000.

NETWORK BASE HOURLY RATE: \$825.

City of License: Fort Wayne. **ADI:** Fort Wayne. **Rank:** 101.

Total Households: © MSI Consumer Market Data as of 1/1/89. TV Homes, TV% and Circulation © 1989 Arbitron. County coverage based on Arbitron study.

Net Weekly Circulation	State County	Total Households	TV Households	%
INDIANA				
50% & Over	Adams	10,500	10,300	98
	Allen	108,600	107,100	99
	De Kalb	12,000	11,900	99
	Huntington	13,600	13,400	99
	Jay	8,200	8,000	98
	Noble	13,800	13,500	98
	Steuben	10,400	10,200	98
	Wabash	12,400	12,100	98
	Wells	9,200	9,000	98
	Whitley	9,600	9,500	99



WPTA BPC-790312LC Granted 6/8/79 © American Map Corp., No. 14244

Net Weekly Circulation	State County	Total Households	TV Households	%
OHIO				
50% & Over	Mercer	13,400	13,200	99
	Paulding	7,500	7,400	99
	Van Wert	11,700	11,500	99
	Williams	14,100	13,800	98
INDIANA				
Between 25-49%	Blackford	5,600	5,500	98
	Kosciusko	24,000	23,500	98
	Lagrange	9,200	8,800	96
OHIO				
	Defiance	14,300	14,100	99
	Putnam	11,100	10,900	98
INDIANA				
Between 5-24%	Grant	27,700	27,200	98
	Miami	13,800	13,500	98
OHIO				
	Allen	41,100	40,400	98
	Auglaize	16,200	15,900	98
	Fulton	14,400	14,100	98
	Hardin	11,900	11,700	98
Station Totals		444,300	436,500	98
Net Weekly Circulation (1989)			256,400	
Average Daily Circulation (1989)			148,700	

THIS DATA IS AVAILABLE ON TAPE OR DISKETTE FOR USE ON YOUR OWN COMPUTER OR AS CUSTOMIZED REPORTS

Call Lynn Levine or Nancy Cramer
202-872-9200

Indiana—Indianapolis

WHMB-TV

Ch. 40

Network Service: None, independent.

Licensee: LeSea Broadcasting Co., Box 12, South Bend, IN 46624.

Studio: 10511 Greenfield Ave., Noblesville, IN 46060.

Mailing Address: Box 50250, Indianapolis, IN 46250.

Telephone: 317-773-5050. **Fax:** 317-773-4051.

Technical Facilities: Channel No. 40 (626-632 MHz). Authorized power: 2113-kw max. & 1596-kw horizontal visual, 211.3-kw max. & 159.6-kw horizontal aural. Antenna: 994-ft. above av. terrain, 1010-ft. above ground, 1845-ft. above sea level.

Latitude 39° 53' 39"
Longitude 86° 12' 19"

Transmitter: 7701 Walnut Dr., Indianapolis.

Satellite Earth Stations: Transmit/receive Scientific-Atlanta, 10-meter; Microdyne, 7-meter; Harris, 5-meter; Microdyne, Scientific-Atlanta receivers.

News Services: INN, UPI.

Ownership: Le Sea Broadcasting Co. See Group Ownership of Television Stations.

Began Operation: January 25, 1971. Sale to present owner by Dr. Wendell Hansen approved by FCC Aug. 15, 1972.

Represented (sales): Cummings Media.

Represented (legal): Heron, Burchette, Ruckert & Rothwell.

Personnel:

LESTER SUMRALL, president.
PETER SUMRALL, general manager.
JIM SHAFFER, sales manager.
DAVE STRAIT, station manager.
THOM EWING, local sales manager.
DOUG GARLINGER, chief engineer.
JIM SHAFFER, program director.

Highest One Hour Rate: \$800.

Highest 30 Sec. Rate: \$45.

City of License: Indianapolis. **ADI:** Indianapolis. **Rank:** 26.

Total Households: © MSI Consumer Market Data as of 1/1/89. TV Homes, TV% and Circulation © 1989 Arbitron. County coverage based on Arbitron study.

Net Weekly Circulation	State County	Total Households	TV Households	%
Between 25-49%	INDIANA Tipton	6,300	6,200	98
	INDIANA Boone	14,100	13,900	99
Between 5-24%	Carroll	7,100	7,000	99
	Cass	14,800	14,500	98



WHMB-TV BPCT-810722KH Granted 1/12/82

© American Map Corp., 14244

Net Weekly Circulation	State County	Total Households	TV Households	%
Between 5-24%	Clay	9,500	9,400	99
	Clinton	11,400	11,200	98
	Decatur	8,300	8,100	98
	Grant	27,700	27,200	98
	Hamilton	34,400	34,000	99
	Hancock	16,400	16,200	99
	Hendricks	25,700	25,400	99
	Henry	18,600	18,300	98
	Howard	32,300	31,800	99
	Johnson	29,500	29,300	99
	Madison	48,800	48,200	99
	Marion	305,100	301,000	99
	Miami	13,800	13,500	98
	Montgomery	13,300	13,100	98
	Morgan	19,100	18,800	98
	Shelby	14,200	14,000	99
Station Totals		670,400	661,100	99
Net Weekly Circulation (1989)			70,300	
Average Daily Circulation (1989)			20,300	

Indiana—Indianapolis

WISH-TV

Ch. 8

Network Service: CBS.

Licensee: Indiana Broadcasting Corp., 1950 N. Meridian St., Indianapolis, IN 46202.

Studio: 1950 N. Meridian St., Indianapolis, IN 46202.

Telephone: 317-923-8888. TWX: 810-341-3127. Fax: 317-926-1144.

Technical Facilities: Channel No. 8 (180-186 MHz). Authorized power: 316-kw visual, 42.7-kw aural. Antenna: 990-ft. above av. terrain, 997-ft. above ground, 1847-ft. above sea level.

Latitude 39° 45' 39"
Longitude 86° 00' 21"

Transmitter: 553 South Post Rd. 46239.

Multichannel TV Sound: Stereo only.

Satellite Earth Stations: Scientific-Atlanta, 10-meter C-band; Scientific-Atlanta, 7-meter C-band; Scientific-Atlanta, 4.5-meter C-band.

News Services: AP, CBS, Group W Newsfeed, UPI.

Ownership: LIN Television Corp., 100%. See Group Ownership of Television Stations.

Began Operation: July 1, 1954. Sale, along with WANE-TV-AM, Fort Wayne, to Corinthian Bcstg. approved by FCC Oct. 10, 1956 (Television Digest, Vol. 12:34, 41). Sale by Corinthian to LIN Bcstg. approved Nov. 28, 1983 (Vol. 23:36).

Represented (sales): Petry Television Inc.

Represented (legal): Covington & Burling.

Represented (engineering): A. D. Ring & Associates, P.C.

Personnel:

PAUL KARPOWICZ, president & general manager.
SCOTT BLUMENTHAL, general sales manager.
PETER NIKIEL, advertising & promotion manager.
TERRY VAN BIBBER, chief engineer.
LEE GILES, news director.
TIM WARNER, local sales manager.
JOE WERTENBERGER, business manager.

Highest One Hour Rate: \$20000.

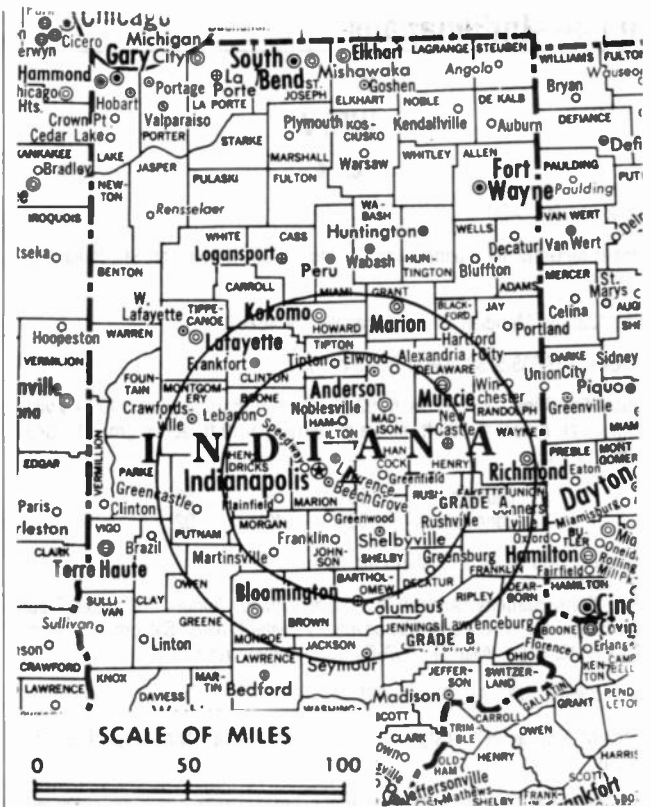
Highest 30 Sec. Rate: \$5000.

NETWORK BASE HOURLY RATE: \$2200.

City of License: Indianapolis. ADI: Indianapolis. Rank: 26.

Total Households: © MSI Consumer Market Data as of 1/1/89. TV Homes, TV% and Circulation © 1989 Arbitron. County coverage based on Arbitron study.

Net Weekly Circulation	State County	Total Households	TV Households	Households %
50% & Over	INDIANA			
	Bartholomew	24,400	24,000	98
	Blackford	5,600	5,500	98
	Boone	14,100	13,900	99
	Brown	5,200	5,100	98
	Carroll	7,100	7,000	99
	Clinton	11,400	11,200	98
	Decatur	8,300	8,100	98
	Delaware	43,700	43,100	99
	Fayette	9,900	9,700	98
	Grant	27,700	27,200	98
	Hamilton	34,400	34,000	99
	Hancock	16,400	16,200	99
	Hendricks	25,700	25,400	99
	Henry	18,600	18,300	98
	Howard	32,300	31,800	99
	Jackson	13,700	13,500	99
	Jennings	7,800	7,600	97



WISH-TV BPCT-110 Granted 1/28/54

© American Map Corp., 14244

Net Weekly Circulation	State County	Total Households	TV Households	Households %
50% & Over	Johnson	29,500	29,300	99
	Lawrence	16,500	16,200	98
	Madison	48,800	48,200	99
	Marion	305,100	301,000	99
	Miami	13,800	13,500	98
	Monroe	36,600	35,600	97
	Montgomery	13,300	13,100	98
	Morgan	19,100	18,800	98
	Owen	6,600	6,500	98
	Putnam	10,000	9,800	98
	Randolph	10,800	10,600	98
	Rush	6,500	6,400	98
	Shelby	14,200	14,000	99
Tipton	6,300	6,200	98	
Wayne	27,000	26,500	98	
INDIANA				
Between 25-49%	Cass	14,800	14,500	98
	Clay	9,500	9,400	99
	Jay	8,200	8,000	98
	Parke	5,900	5,800	98
	Tippecanoe	43,200	42,200	98
	Wabash	12,400	12,100	98
White	9,300	9,100	98	
INDIANA				
Between 5-24%	Benton	3,500	3,400	97
	Fountain	6,800	6,700	99
	Franklin	6,500	6,300	97
	Jefferson	10,400	10,200	98
	Orange	7,100	6,900	97
	Vermillion	7,200	7,100	99
	Vigo	39,900	39,200	98
	Warren	2,900	2,800	97
Station Totals		1,058,000	1,041,000	98
Net Weekly Circulation (1989)			774,800	
Average Daily Circulation (1989)			438,100	

Indiana—Indianapolis

WRTV

Ch. 6

Network Service: ABC.

Licensee: McGraw-Hill Broadcasting Co. Inc., 1330 N. Meridian St., Indianapolis, IN 46202.

Studio: 1330 N. Meridian St., Indianapolis, IN 46202.

Telephone: 317-635-9788. TWX: 810-341-3339.

Technical Facilities: Channel No. 6 (82-88 MHz). Authorized power: 100-kw visual, 20-kw aural. Antenna: 990-ft. above av. terrain, 1019-ft. above ground, 1849-ft. above sea level.

Latitude 39° 53' 59"
Longitude 86° 12' 02"

Transmitter: 79th St. & Township Line Rd.

Satellite Earth Stations: Andrew, 4.5-meter C-band; Andrew, 7.3-meter C-band; Microdyne, 3-meter Ku-band; Microdyne, 7.2-meter C-band; Satcom Technologies, 5.5-meter Ku-band; AvanteK, M/A-Com, Microdyne receivers.

News Services: ABC, AP, Conus, UPI.

Ownership: McGraw-Hill Bcstg. Co., 100%. See Group Ownership of Television Stations.

Began Operation: May 30, 1949. Sale to present owner by Time Inc. approved by FCC March 8, 1972 (Television Digest, Vol. 12:10, 11). Previous sale by H. M. Bitner interests approved by FCC April 17, 1957 (Vol. 12:50, 51; 13:16).

Represented (sales): MMT Sales Inc.

Represented (legal): Koteen & Naftalin.

Personnel:

- JOHN PROFFITT, vice president & general manager.
- SHARON CHALFIN, general sales manager.
- KEN LAOAGE, director of program operations.
- SHARON MALMSTONE, director of advertising & sales promotion.
- MARTIN SIOOALL, director of business affairs.
- DICK PRATT, director of engineering.
- ARLIN STEVENS, director of news.
- EO SORENSEN, sports director.
- ROB McCONNELL, local sales manager.
- JEFF KLOPFENSTEIN, national sales manager.

Rates: On request.

NETWORK BASE HOURLY RATE: \$2300.

City of License: Indianapolis. AOI: Indianapolis. Rank: 26.

Total Households: © MSI Consumer Market Data as of 1/1/89. TV Homes, TV% and Circulation © 1989 Arbitron. County coverage based on Arbitron study.

Net Weekly Circulation	State County	Total Households	TV Households	%
INDIANA				
50% & Over	Bartholomew	24,400	24,000	98
	Benton	3,500	3,400	97
	Blackford	5,600	5,500	98
	Boone	14,100	13,900	99
	Brown	5,200	5,100	98
	Carroll	7,100	7,000	99
	Cass	14,800	14,500	98
	Clay	9,500	9,400	99
	Clinton	11,400	11,200	98
	Oecatur	8,300	8,100	98
	Delaware	43,700	43,100	99
	Fayette	9,900	9,700	98
	Fountain	6,800	6,700	99
	Grant	27,700	27,200	98
	Hamilton	34,400	34,000	99
	Hancock	16,400	16,200	99
	Hendricks	25,700	25,400	99
	Henry	18,600	18,300	98



WRTV BMPCT-1529 Granted 12/29/53 © American Map Corp., No. 14244

Net Weekly Circulation	State County	Total Households	TV Households	%
50% & Over	Howard	32,300	31,800	99
	Jennings	7,800	7,600	97
	Johnson	29,500	29,300	99
	Madison	48,800	48,200	99
	Marion	305,100	301,000	99
	Miami	13,800	13,500	98
	Monroe	36,600	35,600	97
	Montgomery	13,300	13,100	98
	Morgan	19,100	18,800	98
	Owen	6,600	6,500	98
	Putnam	10,000	9,800	98
	Randolph	10,800	10,600	98
	Rush	6,500	6,400	98
	Shelby	14,200	14,000	99
	Tippecanoe	43,200	42,200	98
	Tipton	6,300	6,200	98
	Warren	2,900	2,800	97
	White	9,300	9,100	98
INDIANA				
Between 25-49%	Jackson	13,700	13,500	99
	Jay	8,200	8,000	98
	Lawrence	16,500	16,200	98
	Parke	5,900	5,800	98
	Vermillion	7,200	7,100	99
	Wabash	12,400	12,100	98
	Wayne	27,000	26,500	98
ILLINOIS				
Between 5-24%	Edgar	8,400	8,200	98
	Vermilion	35,700	35,000	98
INDIANA				
	Franklin	6,500	6,300	97
	Greene	12,200	11,900	98
	Union	2,400	2,300	96
	Vigo	39,900	39,200	98
Station Totals		1,099,200	1,081,300	98
Net Weekly Circulation (1989)			803,200	
Average Daily Circulation (1989)			453,300	

Indiana—Indianapolis

WTHR

Ch. 13

Network Service: NBC.

Licensee: VideIndiana Inc., Box 1313, Indianapolis, IN 46202.

Studio: 1000 N. Meridian St., Indianapolis, IN 46204.

Telephone: 317-636-1313. **Fax:** 317-636-3717.

Technical Facilities: Channel No. 13 (210-216 MHz). Authorized power: 316-kw visual, 31.6-kw aural. Antenna: Circularly polarized, 980-ft. above av. terrain, 1040-ft. above ground, 1860-ft. above sea level.

Latitude 39° 55' 43"
Longitude 86° 10' 55"

Transmitter: Ditch Rd. & 96th St.

Multichannel TV Sound: Stereo only.

Satellite Earth Stations: Harris, 8.8-meter; ADM, 6.1-meter; Harris, 6.1-meter; RCA Americom Ku-band; Harris, M/A-Corn, Scientific-Atlanta receivers.

News Services: Accu-Weather, AP, CNN, NBC, NIWS, Sports News Satellite.

Ownership: WBNS-TV Inc. See Group Ownership of Television Stations.

Began Operation: October 30, 1957. Sale to present owner by Avco Bcstg. Corp. approved by FCC Aug. 11, 1975 (Television Digest, Vol. 15:13, 21).

Represented (sales): Blair Television.

Represented (legal): Crowell & Moring.

Represented (engineering): David Steel & Associates Inc.

Personnel:

- GENE D'ANGELO, president.
- MICHAEL J. CORKEN, vice president & general manager.
- GERALD CARY, treasurer.
- WILLIAM ORR, vice president of engineering.
- WILLIAM C. HINEMAN, director of operations.
- TOM ROSE, program director.
- MARLENE CAMPBELL, general sales manager.
- LARRY LEESE, national sales manager.
- BETTY CROCKETT, local sales manager.
- ROD PORTER, marketing manager.
- BOB CAMPBELL, news director.
- MARK DILLON, business manager.
- CHUCK JACKSON, productions director.
- HAROLD THOMPSON, chief engineer.

Highest One Hour Rate: \$15,000.

NETWORK BASE HOURLY RATE: \$2000.

City of License: Indianapolis. **ADI:** Indianapolis. **Rank:** 26.

Total Households: © MSI Consumer Market Data as of 1/1/89. TV Homes, TV% and Circulation © 1989 Arbitron. County coverage based on Arbitron study.

Net Weekly Circulation	State County	Total Households	TV Households	%
50% & Over	INDIANA			
	Bartholomew	24,400	24,000	98
	Benton	3,500	3,400	97
	Blackford	5,600	5,500	98
	Boone	14,100	13,900	99
	Brown	5,200	5,100	98
	Carroll	7,100	7,000	99
	Cass	14,800	14,500	98
	Clinton	11,400	11,200	98
	Decatur	8,300	8,100	98
	Delaware	43,700	43,100	99
	Fayette	9,900	9,700	98
	Fountain	6,800	6,700	99
	Grant	27,700	27,200	98
	Hamilton	34,400	34,000	99
	Hancock	16,400	16,200	99
	Hendricks	25,700	25,400	99
	Henry	18,600	18,300	98



WTHR BMPCT—831103KR Granted 12/21/83

© American Map Corp., No. 14244

Net Weekly Circulation	State County	Total Households	TV Households	%
50% & Over	Howard	32,300	31,800	99
	Johnson	29,500	29,300	99
	Madison	48,800	48,200	99
	Marion	305,100	301,000	99
	Miami	13,800	13,500	98
	Monroe	36,600	35,600	97
	Montgomery	13,300	13,100	98
	Morgan	19,100	18,800	98
	Owen	6,600	6,500	98
	Putnam	10,000	9,800	98
	Randolph	10,800	10,600	98
	Rush	6,500	6,400	98
	Shelby	14,200	14,000	99
	Tippecanoe	43,200	42,200	98
	Tipton	6,300	6,200	98
Warren	2,900	2,800	97	
White	9,300	9,100	98	
INDIANA				
Between 25-49%	Jackson	13,700	13,500	99
	Jay	8,200	8,000	98
	Lawrence	16,500	16,200	98
	Parke	5,900	5,800	98
	Wabash	12,400	12,100	98
Wayne	27,000	26,500	98	
ILLINOIS				
Between 5-24%	Edgar	8,400	8,200	98
INDIANA				
Clay	9,500	9,400	99	
Franklin	6,500	6,300	97	
Greene	12,200	11,900	98	
Jennings	7,800	7,600	97	
Newton	5,200	5,100	98	
Vermillion	7,200	7,100	99	
Vigo	39,900	39,200	98	
Station Totals		1,066,300	1,049,100	98
Net Weekly Circulation (1989)			793,700	
Average Daily Circulation (1989)			453,000	

Indiana—Indianapolis

WXIN

Ch. 59

Network Service: Fox.

Licensee: Outlet Bcstg. Inc., 111 Dorrance St., Providence, RI 02903.

Studio: 1440 N. Meridian St., Indianapolis, IN 46202.

Telephone: 317-632-5900.

Technical Facilities: Channel No. 59 (740-746 MHz). Authorized power: 2090-kw max. visual, 209-kw max. aural. Antenna: 992-ft. above av. terrain, 1014-ft. above ground, 1814-ft. above sea level.

Latitude 39° 53' 20"
Longitude 86° 12' 07"

Transmitter: 2350 Westland Rd., Indianapolis.

Multichannel TV Sound: Stereo only.

Satellite Earth Stations: Harris, 6.1-meter C-band; Harris, 4.6-meter C-band; Harris receivers.

News Service: UPI.

Ownership: Outlet Communications Inc., 100%. See Group Ownership of Television Stations. Sale to Chase Communications pends (*Television Digest*, Vol. 29:33).

Began Operation: February 2, 1984. Sale to present owner by USA Communications Inc. approved by FCC Dec. 26, 1984.

Represented (sales): Katz Independent TV Sales.

Personnel:

- JOSEPH YOUNG, vice president & general manager.
- RAY HUNT, general sales manager.
- OENNIS CHRISTINE JR., national sales manager.
- GEORGE BOGGS, program manager.
- SCOTT FARLEY, local sales manager.
- MIKE McKINNON, chief engineer.
- ANNA KOKAS, promotion director.
- SARAH BONNER, business manager.

Highest One Hour Rate: \$10,000.

Highest 30 Sec. Rate: \$1800.

City of License: Indianapolis. **ADI:** Indianapolis. **Rank:** 26.

Total Households: © MSI Consumer Market Data as of 1/1/89. TV Homes, TV% and Circulation © 1989 Arbitron. County coverage based on Arbitron study.

Net Weekly Circulation	State County	Total Households	TV Households	%
INDIANA				
50% & Over	Bartholomew	24,400	24,000	98
	Boone	14,100	13,900	99
	Cass	14,800	14,500	98
	Clinton	11,400	11,200	98
	Delaware	43,700	43,100	99
	Hamilton	34,400	34,000	99
	Hancock	16,400	16,200	99
	Hendricks	25,700	25,400	99
	Johnson	29,500	29,300	99
	Madison	48,800	48,200	99
	Marion	305,100	301,000	99
	Montgomery	13,300	13,100	98
	Rush	6,500	6,400	98
	Shelby	14,200	14,000	99
	Tippecanoe	43,200	42,200	98
	Tipton	6,300	6,200	98



Net Weekly Circulation	State County	Total Households	TV Households	%
INDIANA				
Between 25-49%	Blackford	5,600	5,500	98
	Brown	5,200	5,100	98
	Carroll	7,100	7,000	99
	Decatur	8,300	8,100	98
	Henry	18,600	18,300	98
	Howard	32,300	31,800	99
	Jackson	13,700	13,500	99
	Jennings	7,800	7,600	97
	Miami	13,800	13,500	98
	Monroe	36,600	35,600	97
	Morgan	19,100	18,800	98
	Putnam	10,000	9,800	98
	Vigo	39,900	39,200	98
	White	9,300	9,100	98
INDIANA				
Between 5-24%	Benton	3,500	3,400	97
	Clay	9,500	9,400	99
	Fountain	6,800	6,700	99
	Grant	27,700	27,200	98
	Jay	8,200	8,000	98
	Lawrence	16,500	16,200	98
	Owen	6,600	6,500	98
	Parke	5,900	5,800	98
	Randolph	10,800	10,600	98
	Vermillion	7,200	7,100	99
	Warren	2,900	2,800	97
Station Totals		984,700	969,300	98
Net Weekly Circulation (1989)			492,300	
Average Daily Circulation (1989)			206,100	

Indiana—Bloomington-Indianapolis

WCLJ

Ch. 42

Network Service: Trinity Bcstg. Network.

Licensee: Trinity Bcstg. of Indiana, 2528 US 31 South, Greenwood, IN 46143.

Studio: 2528 US 31 S, Greenwood, IN 46143.

Telephone: 317-535-5542; 800-227-5714.

Technical Facilities: Channel No. 42 (638-644 MHz). Authorized power: 5000-kw max. visual, 500-kw max. aural. Antenna: 1040-ft. above av. terrain, 967-ft. above ground, 1827-ft. above sea level.

Latitude	39°	24'	12"
Longitude	86°	08'	50"

Transmitter: 0.8-mi. SE of junction of Hwys. 252 & 135, near Trafalgar.

Satellite Earth Station: Vertax, 6.1-meter; Wegener receivers.

Ownership: Trinity Broadcasting Network Inc. See Group Ownership of Television Stations.

Began Operation: August 27, 1987.

Represented (legal): May & Dunne, Chartered.

Represented (engineering): Smith & Powstenko.

Personnel:

ROBERT HIGLEY, general manager.
 RICHARD BEMILLER, sales manager.
 IRVIN THOMAS, chief engineer.
 CINDY TATUM, program director.

Rates: On request.

Arbitron Data: Not available



City of License: Bloomington. **ADI:** Indianapolis. **Rank:** 26.

Indiana—Bloomington-Indianapolis

WIIB

Ch. 63

Network Service: Home Shopping Network.

Licensee: Channel 63 Inc., 3500 Parkdale Ave., Baltimore, MD 21211.

Telephone: 317-878-5407. **Fax:** 317-878-4458.

Technical Facilities: Channel No. 63 (764-770 MHz). Authorized power: 1838-kw max. visual. Antenna: 1077-ft. above av. terrain, 974-ft. above ground, 1865-ft. above sea level.

Latitude	39°	24'	16"
Longitude	86°	08'	37"

Transmitter: 0.4-mi. SW of intersection of Rte. 252 & West Rd., Trafalgar.

Satellite Earth Station: DX Antenna, 5-meter C-band.

Ownership: Sinclair Broadcast Group Inc., 100%. Sinclair Broadcast Group Inc. ownership: Carolyn C. & Julian S. Smith, 55.6% jointly; Robert L. Simms, 5.8%; Commercial Radio Institute Inc., 38.5%. See Commercial Radio Institute in Group Ownership of TV Stations.

Began Operation: December 27, 1988.

Represented (legal): Fisher, Wayland, Cooper & Leader.

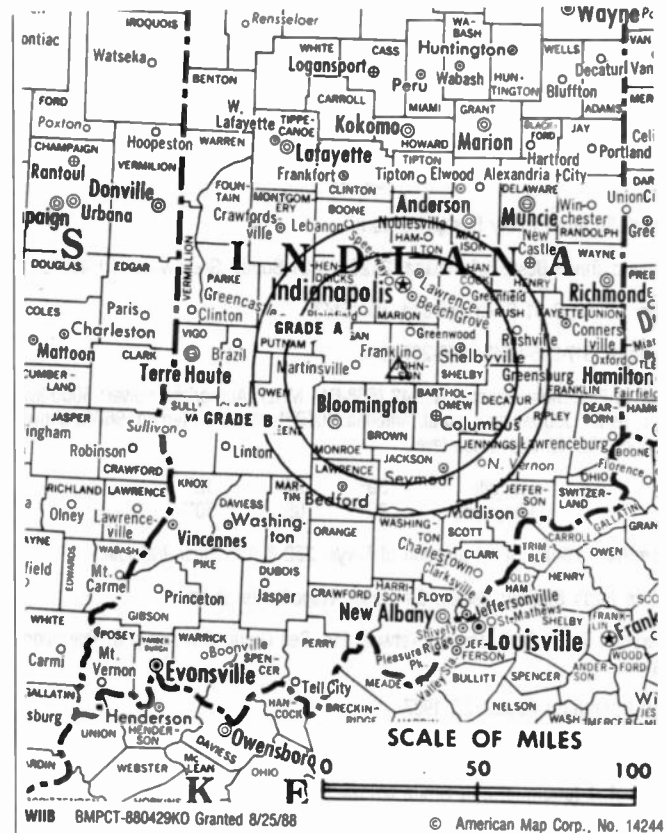
Represented (engineering): Carl T. Jones Corp.

Personnel:

MARY ANN RENNE, general manager.
 DENNIS WALLACE, chief engineer.
 BARBARA KERR, assistant to general manager.

Arbitron Data: Not available.

Highest 30 Sec. Rate: \$50.00.



City of License: Bloomington. **ADI:** Indianapolis. **Rank:** 26.

Indiana—Marion-Indianapolis

WMCC

Ch. 23

Network Service: None, independent.

Licensee: Marion TV Inc., 2250 Seymour Ave., Cincinnati, OH 45212.

Studio: 13044 E. 246th St., Noblesville, IN 46060.

Telephone: 317-552-0804. **Telex:** 910-250-5554. **Fax:** 317-552-0977.

Technical Facilities: Channel No. 23 (524-530 MHz). Authorized power: 5000-kw visual, 600-kw aural. Antenna: 964-ft. above av. terrain, 963-ft. above ground, 1825-ft. above sea level.

Latitude 40° 08' 57"
Longitude 85° 56' 15"

Transmitter: NE corner of intersection of Hwy. 213 & 246th St., Strawtown.

Ownership: Gerald J. Robinson, 100%. See Group Ownership of Television Stations.

Began Operation: October 19, 1987.

Personnel:

DAVE TURNER, general manager.
BOB PINNET, chief engineer.
LINDA REED, program director.
CAROL BUCKNER, business manager.

Rates: On request.

City of License: Marion. **ADI:** Indianapolis. **Rank:** 26.

Total Households: © MSI Consumer Market Data as of 1/1/89. TV Homes, TV% and Circulation © 1989 Arbitron. County coverage based on Arbitron study.

Net Weekly Circulation	State County	Total Households	TV Households	Households %
Between 25-49%	INDIANA			
	Carroll	7,100	7,000	99
	Delaware	43,700	43,100	99
	Grant	27,700	27,200	98
	Hancock	16,400	16,200	99
	Henry	18,600	18,300	98
	Miami	13,800	13,500	98
Tipton	6,300	6,200	98	
Between 5-24%	INDIANA			
	Boone	14,100	13,900	99
	Brown	5,200	5,100	98
	Cass	14,800	14,500	98
	Clinton	11,400	11,200	98
	Decatur	8,300	8,100	98
	Hamilton	34,400	34,000	99
	Hendricks	25,700	25,400	99



WMCC BMPCT—870605LN Granted 7/2/87

© American Map Corp., No. 14244

Net Weekly Circulation	State County	Total Households	TV Households	Households %
Between 5-24%	Howard	32,300	31,800	99
	Jay	8,200	8,000	98
	Johnson	29,500	29,300	99
	Madison	48,800	48,200	99
	Marion	305,100	301,000	99
	Montgomery	13,300	13,100	98
	Morgan	19,100	18,800	98
	Randolph	10,800	10,600	98
	Rush	6,500	6,400	98
	Shelby	14,200	14,000	99
Wabash	12,400	12,100	98	
Station Totals		747,700	737,000	99
Net Weekly Circulation (1989)			127,200	
Average Daily Circulation (1989)			46,300	

Indiana—Bloomington-Indianapolis

WTTV

Ch. 4

(Operates satellite WTTK, Kokomo, IN)

Network Service: None, independent.

Licensee: WTTV Inc., 3490 Bluff Rd., Indianapolis, IN 46217.

Studio: 3490 Bluff Rd., Indianapolis, IN 46217.

Telephone: 317-787-2211. **TWX:** 510-101-2288. **Fax:** 317-781-0031.

Technical Facilities: Channel No. 4 (66-72 MHz). Authorized power: 55-kw visual, 11-kw aural. Antenna: 1200-ft. above av. terrain, 1170-ft. above ground, 2037-ft. above sea level.

Latitude 39° 24' 26.50"
Longitude 86° 08' 52.00"

Transmitter: Trafalgar, IN.

Satellite Earth Stations: Transmit/receive Harris, 8.8-meter C-band; Scientific-Atlanta, 4.6-meter Ku-band; Microdyne, 3.6-meter Ku-band; Vertex, 6.1-meter C-band; Harris, Scientific-Atlanta, Standard Communications receivers.

News Services: UPI, CNN.

Ownership: Capitol Broadcasting Co. Inc. See Group Ownership of Television Stations.

Began Operation: November 11, 1949. Sale by Sarkes Tarzian Inc. approved by FCC May 9, 1978 (Television Digest, Vol. 17:29). Sale to Tel-Am Operations Inc. by Teleco Inc. approved by FCC Jan. 24, 1984. Sale to present owner approved June 7, 1988.

Represented (sales): TeleRep Inc.

Represented (legal): Fletcher, Heald & Hildreth.

Represented (engineering): Moffet, Larson & Johnson Inc.

Personnel:

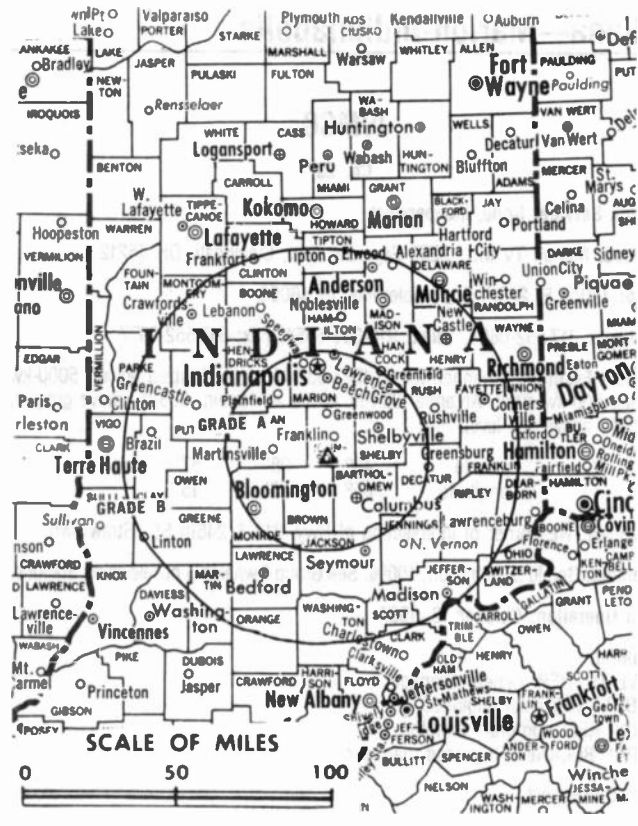
- FREDERICK R. BARBER, vice president & general manager.
- CLYDE V. DUTTON, general sales manager.
- BERNARD J. SOUERS, local sales manager.
- WILLIS M. DAVIS, manager of broadcast services.
- TOM WEBER, engineering manager.
- DOUG BALLIN, news director.
- PEGGY McCLELLAND, production manager.
- JOHN O'LAUGHLIN, promotion manager.
- CATHRYN CARTER, business manager.

Rates: On request.

City of License: Bloomington. **ADI:** Indianapolis. **Rank:** 26.

Total Households: © MSI Consumer Market Data as of 1/1/89. TV Homes, TV% and Circulation © 1989 Arbitron. County coverage based on Arbitron study.

Net Weekly Circulation	State County	Total Households	TV Households	%
50% & Over	INDIANA			
	Bartholomew	24,400	24,000	98
	Boone	14,100	13,900	99
	Brown	5,200	5,100	98
	Carroll	7,100	7,000	99
	Cass	14,800	14,500	98
	Clay	9,500	9,400	99
	Decatur	8,300	8,100	98
	Delaware	43,700	43,100	99
	Fayette	9,900	9,700	98
	Grant	27,700	27,200	98
	Greene	12,200	11,900	98
	Hamilton	34,400	34,000	99
	Hancock	16,400	16,200	99
	Hendricks	25,700	25,400	99
	Henry	18,600	18,300	98
	Howard	32,300	31,800	99
	Jackson	13,700	13,500	99
	Jefferson	10,400	10,200	98
Jennings	7,800	7,600	97	



WTTV BPCT-5061 Granted 11/14/77

© American Map Corp., 14244

Net Weekly Circulation	State County	Total Households	TV Households	%
50% & Over	Johnson	29,500	29,300	99
	Lawrence	16,500	16,200	98
	Madison	48,800	48,200	99
	Marion	305,100	301,000	99
	Miami	13,800	13,500	98
	Monroe	36,600	35,600	97
	Montgomery	13,300	13,100	98
	Morgan	19,100	18,800	98
	Orange	7,100	6,900	97
	Owen	6,600	6,500	98
	Parke	5,900	5,800	98
	Putnam	10,000	9,800	98
Rush	6,500	6,400	98	
Shelby	14,200	14,000	99	
Tipton	6,300	6,200	98	
ILLINOIS	Edgar	8,400	8,200	98
	INDIANA			
Between 25-49%	Blackford	5,600	5,500	98
	Clinton	11,400	11,200	98
	Crawford	3,700	3,500	96
	Daviess	10,500	10,200	97
	Franklin	6,500	6,300	97
	Jay	8,200	8,000	98
	Knox	15,900	15,600	98
	Martin	3,900	3,800	97
	Randolph	10,800	10,600	98
	Ripley	8,700	8,500	98
	Scott	7,400	7,200	97
	Sullivan	8,200	8,000	98
	Tippecanoe	43,200	42,200	98
	Vermillion	7,200	7,100	99

(Continued on page A-445)

Station Totals	1,902,900	1,873,700	98
Net Weekly Circulation (1989)		765,800	
Average Daily Circulation (1989)		294,000	

Indiana—Kokomo

WTTK

Ch. 29

(Satellite of WTTV, Bloomington-Indianapolis, IN)

Network Service: None, independent.

Licensee: WTTV Inc., 3490 Bluff Rd., Indianapolis, IN 46217.

Studio: See WTTV, Bloomington.

Telephone: 317-787-2211. **TWX:** 510-101-2288. **Fax:** 317-781-0031.

Technical Facilities: Channel No. 29 (560-566 MHz). Authorized power: 3090-kw max. visual, 309-kw max. aural. Antenna: 774-ft. above av. terrain, 785-ft. above ground, 1654-ft. above sea level.

Latitude	40°	20'	20"
Longitude	85°	57'	15"

Transmitter: Windfall, IN.

Ownership: Capitol Broadcasting Co. Inc., 100%. See Group Ownership of Television Stations.

Began Operation: May 1, 1988.

Represented (sales): TeleRep Inc.

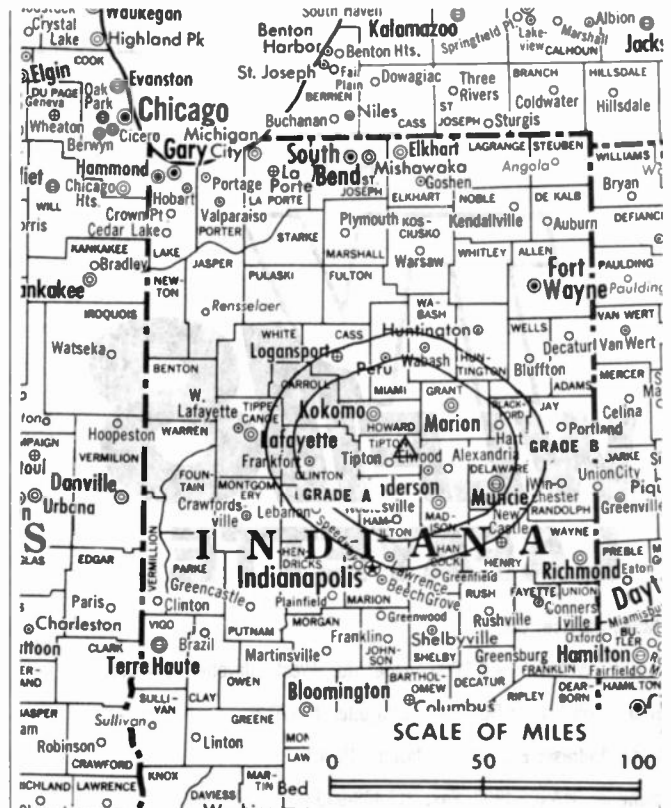
Represented (legal): Fletcher, Heald & Hildreth.

Represented (engineering): Moffet, Larson & Johnson Inc.

Personnel:

FREDERICK BARBER, vice president & general manager.
 TOM WEBER, engineering manager.
 CLYDE DUTTON, general sales manager.
 BERNIE SOUERS, local sales manager.

Arbitron Data: Included with WTTV, Bloomington-Indianapolis, IN.



WTTK BNPCT-880202KH Granted 3/29/88

© American Map Corp., No. 14244

City of License: Kokomo. **ADI:** Indianapolis. **Rank:** 26.

Indiana—Lafayette-Kokomo

WLFI-TV

Ch. 18



Network Service: CBS.

Licensee: WLFI-TV Inc., 2605 Yeager Rd., West Lafayette, IN 47906.

Studio: 2605 Yeager Rd., West Lafayette, IN 47906.

Mailing Address: Box 7018, Lafayette, IN 47903.

Telephone: 317-463-1800. **Fax:** 317-463-9960.

Technical Facilities: Channel No. 18 (494-500 MHz). Authorized power: 1490-kw max. & 631-kw horizontal visual, 298-kw max. & 126-kw horizontal aural. Antenna: 780-ft. above av. terrain, 783-ft. above ground, 1553-ft. above sea level.

Latitude 40° 23' 20"
Longitude 86° 36' 46"

Transmitter: 600 West Rd., Ross Twp., IN.

Multichannel TV Sound: Planned.

Satellite Earth Stations: Andrew, 10-meter C-band; Scientific-Atlanta, 7.2-meter C-band; RCA, 3-meter Ku-band; Scientific-Atlanta receivers.

News Services: AP, UPI.

Ownership: Blade Communications Inc., 100%. See Group Ownership of Television Stations.

Began Operation: May 8, 1953 on Ch. 59. Transfer of TV and WASK(AM) to Rosenthal group from founder O. E. Richardson approved Feb. 20, 1957 by FCC (*Television Digest*, Vol. 13:4, 8). Sold to Sarkes Tarzian as Ch. 59, but left the air May 15, 1959 while sale was pending. Sale to Sarkes Tarzian by Henry Rosenthal and associates approved June 17, 1959; resumed operation on Ch. 18 Nov. 15, 1959 (Vol. 15:19, 20, 25, 46). Sale to RJN Bcstg. Inc. (Richard F. Shively) by Sarkes Tarzian Inc. approved Nov. 3, 1967. Sale to Blade Communications Inc. by RJN Bcstg. approved by FCC Sept. 13, 1979.

Represented (sales): Katz Television.

Represented (legal): Dow, Lohnes & Albertson.

Represented (engineering): Jules Cohen & Associates, P.C.

Personnel:

ROBERT FORD, general manager.
TOM COMBS, sales manager.
MIKE PIGGOTT, news director.
TINA PARKER, director of operations.
DICK LONG, local sales manager.
KEN FITZGERALD, chief engineer.
NINA HART, program director.
JON HENDRICKSON, promotion director.
ROGER TELFER, business manager.



WLFI-TV BMPCT-7447 Granted 3/15/73

© American Map Corp., No. 14244

Highest One Hour Rate: \$900.

Highest 30 Sec. Rate: \$425.

NETWORK BASE HOURLY RATE: \$245.

City of License: Lafayette. **ADI:** Lafayette, IN. **Rank:** 194.

Total Households: © MSI Consumer Market Data as of 1/1/89. TV Homes, TV% and Circulation © 1989 Arbitron. County coverage based on Arbitron study.

Net Weekly Circulation	State County	Total Households	TV Households	%
50% & Over	INDIANA			
	Benton	3,500	3,400	97
	Carroll	7,100	7,000	99
	Cass	14,800	14,500	98
	Clinton	11,400	11,200	98
	Fountain	6,800	6,700	99
	Tippecanoe	43,200	42,200	98
	Warren	2,900	2,800	97
	White	9,300	9,100	98
	INDIANA			
	Between 25-49%	Howard	32,300	31,800
Jasper	9,100	8,900	98	
Montgomery	13,300	13,100	98	
Newton	5,200	5,100	98	
Pulaski	5,100	4,900	96	
Between 5-24%	ILLINOIS			
	Iroquois	12,400	12,100	98
	INDIANA			
Fulton	7,400	7,300	99	
Miami	13,800	13,500	98	
Tipton	6,300	6,200	98	
Station Totals		203,900	199,800	98
Net Weekly Circulation (1989)				109,000
Average Daily Circulation (1989)				56,000

Indiana—Richmond

WKOI

Ch. 43

Network Service: Trinity Bcstg. Network.

Licensee: Trinity Bcstg. of Indiana Inc., Box 1057, Richmond, IN 47375.

Studio: 1702 S. Ninth St., Richmond, IN 47374.

Mailing Address: Box 1057, Richmond, IN 47375.

Telephone: 317-935-2390.

Technical Facilities: Channel No. 43 (644-650 MHz). Authorized power: 1410-kw visual, 141-kw aural. Antenna: 990-ft. above av. terrain, 1003-ft. above ground, 1903-ft. above sea level.

Latitude 39° 30' 44"
Longitude 84° 38' 09"

Transmitter: Rte. 73, Collinsville, 2080 Trenton-Oxford Rd.

Satellite Earth Station: Scientific-Atlanta, 5-meter C-band; Scientific-Atlanta receivers.

Ownership: Trinity Broadcasting Network Inc., a non-profit corp. See Group Ownership of Television Stations.

Began Operation: May 11, 1982.

Represented (legal): May & Dunne, Chartered.

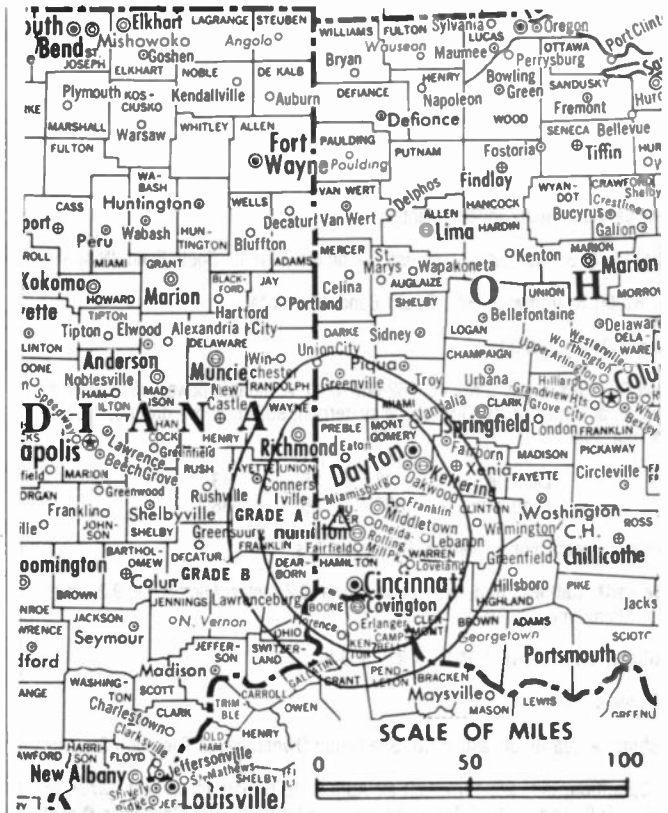
Personnel:

MARY L. LAIRD, supervisor of station operations.
JOE HOYER, production manager.
CARL DOLE, chief engineer.

Rates: On request.

City of License: Richmond. ADI: Dayton. Rank: 49.

Total Households: © MSI Consumer Market Data as of 1/1/89. TV Homes, TV% and Circulation © 1989 Arbitron. County coverage based on Arbitron study.



WKOI BPCT-5228 Granted 5/19/80

© American Map Corp., 14244

Net Weekly Circulation	State County	Total Households	TV Households	%
Between 15-24%	INDIANA			
	Switzerland	2,800	2,700	96
	OHIO			
	Brown	12,500	12,200	98
	Darke	20,700	20,400	99
Station Totals		36,000	35,300	98
Net Weekly Circulation (1989)			20,700	
Average Daily Circulation (1989)			7,400	

Indiana—South Bend

WHME-TV

Ch. 46

Network Service: None, independent.

Licensee: Lester Sumrall Evangelistic Association Inc., Box 12, South Bend, IN 46624.

Studio: 61300 S. Ironwood Rd., South Bend, IN 46614.

Telephone: 219-291-8200.

Technical Facilities: Channel No. 46 (662-668 MHz). Authorized power: 891-kw visual, 178-kw aural. Antenna: 1000-ft. above av. terrain, 982-ft. above ground, 1828-ft. above sea level.

Latitude 41° 35' 43"
Longitude 86° 09' 38"

Transmitter: Intersection of Fern & Roosevelt Rds.

Satellite Earth Stations: Transmit/receive Harris, 9.2-meter; Microdyne, 9.2-meter; Harris, Microdyne receivers.

FM Affiliate: WHME, 103.1 MHz, 3 kw, 300-ft.

News Service: UPI.

Ownership: Le Sea Broadcasting Co. See Group Ownership of Television Stations.

Began Operation: July 25, 1974. Left air April 6, 1976. Sale to present owner approved by FCC June 10, 1977. Resumed operation Sept. 10, 1977 (Television Digest, Vol. 17:38).

Represented (sales): Landin Media Sales.

Represented (legal): Heron, Burchette, Ruckert & Rothwell.

Represented (engineering): E. Harold Munn Jr. & Associates Inc.

Personnel:

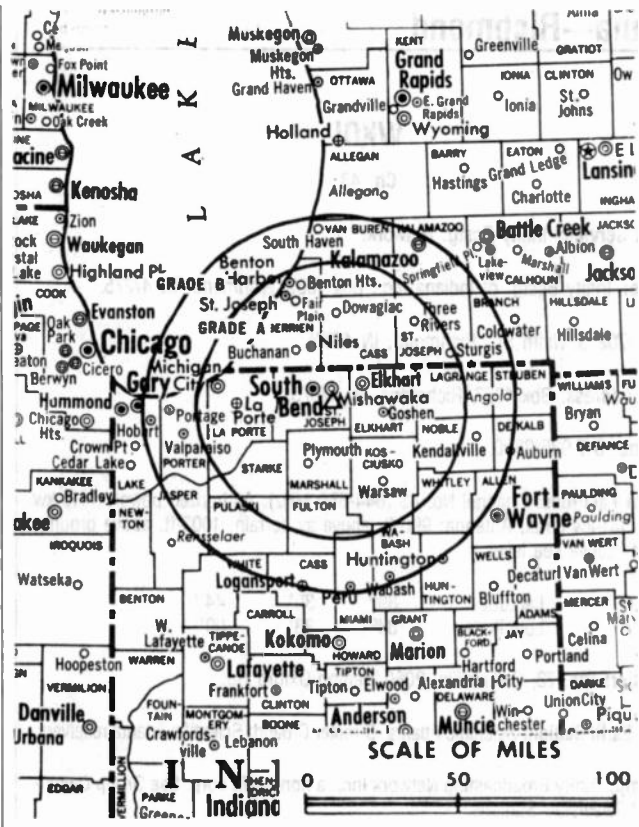
LESTER SUMRALL, president.
PETE SUMRALL, general manager.
DUANE KIRISH, operations manager.
JIM SHAFFER JR., general sales manager.
DAR MONESMITH, chief engineer.
RAY SLOGAR, controller.

Highest 30 Sec. Rate: \$50.

City of License: South Bend. **ADI:** South Bend-Elkhart. **Rank:** 84.

Total Households: © MSI Consumer Market Data as of 1/1/89. TV Homes, TV% and Circulation © 1989 Arbitron. County coverage based on Arbitron study.

Net Weekly Circulation	State County	Total Households	TV Households	Households %
Between 25-49%	INDIANA			
	Elkhart	54,100	53,000	98
	Kosciusko	24,000	23,500	98
	Lagrange	9,200	8,800	96
	Marshall	15,400	15,100	98
	Pulaski	5,100	4,900	96



WHME-TV BMPCT-7479 Granted 7/25/73

© American Map Corp., 14244

Net Weekly Circulation	State County	Total Households	TV Households	Households %
Between 25-49%	MICHIGAN			
	Cass	18,300	18,000	98
Between 5-24%	INDIANA			
	Cass	14,800	14,500	98
	Fulton	7,400	7,300	99
	Jasper	9,100	8,900	98
	La Porte	37,500	37,100	99
	Noble	13,800	13,500	98
	St Joseph	89,900	88,700	99
	Starke	7,900	7,700	97
	Steuben	10,400	10,200	98
	Wabash	12,400	12,100	98
Whitley	9,600	9,500	99	
MICHIGAN	Berrien	61,600	60,600	98
	Branch	14,800	14,600	99
	St Joseph	22,200	21,900	99
Station Totals		437,500	429,900	98
Net Weekly Circulation (1989)			97,400	
Average Daily Circulation (1989)			32,600	

Indiana—South Bend

WNDU-TV

Ch. 16

Network Service: NBC.

Licensee: Michiana Telecasting Corp., Box 1616, South Bend, IN 46634.

Studio: 54516 Business U.S. 31 N, South Bend, IN 46637.

Mailing Address: Box 1616, South Bend, IN 46634.

Telephone: 219-239-1616. TWX: 810-299-2594. Fax: 219-282-2916.

Technical Facilities: Channel No. 16 (482-488 MHz). Authorized power: 3770-kw max. & 1955-kw horizontal visual, 754-kw max. & 390-kw horizontal aural. Antenna: 1069-ft. above av. terrain, 1068-ft. above ground, 1913-ft. above sea level.

Latitude 41° 36' 20.00"
Longitude 86° 12' 44.50"

Transmitter: Ironwood & Kern Rds.

Multichannel TV Sound: Stereo only.

Satellite Earth Stations: Transmit/receive Satcom Technologies, 9.2-meter C-band; Andrew, 2.4-meter Ku-band; Scientific-Atlanta, 4-meter Ku-band; Gardiner, M/A-Corn, Scientific-Atlanta, Standard Communications receivers.

AM Affiliate: WNDU, 1-kw, 1490 kHz (ABC).

FM Affiliate: WNDU-FM, 12-kw, 92.9 MHz (No. 225), 880-ft.

News Services: AP, CNN, NBC.

Ownership: Michiana Telecasting Corp., 100%. Rev. E. William Beauchamp, C.S.C., secy.-treas.

Began Operation: July 15, 1955.

Represented (sales): Adam Young Inc.

Represented (legal): Peper, Martin, Jensen, Maichel & Hetlage.

Represented (engineering): A. D. Ring & Associates, P.C.

Personnel:

BAZIL O'HAGAN, president & general manager.
HARRY KEVORKIAN, vice president, education & administration.
MICHAEL LEYES, general sales manager.
PAT BARTH, local sales manager.
KAREN CROAKE-HEISLER, program director.
GREGORY J. GICZI, operations manager.
MELISSA HEILMAN, promotion manager.
GARY SIEBER, director of news & sports.
RUSS SUMMERVILLE, chief engineer.
JOHN G. HOOVER, business manager.

Highest One Hour Rate: \$3400.

Highest 30 Sec. Rate: \$1400.

NETWORK BASE HOURLY RATE: \$1000.

City of License: South Bend. ADI: South Bend-Elkhart. Rank: 84.

Total Households: © MSI Consumer Market Data as of 1/1/89. TV Homes, TV% and Circulation © 1989 Arbitron. County coverage based on Arbitron study.

Net Weekly Circulation	State County	Total Households	TV Households	Households %
50% & Over	INDIANA			
	Cass	14,800	14,500	98
	Elkhart	54,100	53,000	98
	Fulton	7,400	7,300	99
	Jasper	9,100	8,900	98



WNDU-TV BPCT-4222 Granted 12/10/69

© American Map Corp., No. 14244

Net Weekly Circulation	State County	Total Households	TV Households	Households %
50% & Over	KOSCIUSKO	24,000	23,500	98
	Lagrange	9,200	8,800	96
	Marshall	15,400	15,100	98
	Pulaski	5,100	4,900	96
	St Joseph	89,900	88,700	99
	Starke	7,900	7,700	97
	MICHIGAN			
	Berrien	61,600	60,600	98
	Cass	18,300	18,000	98
	St Joseph	22,200	21,900	99
Between 25-49%	INDIANA			
	La Porte	37,500	37,100	99
	Miami	13,800	13,500	98
	Noble	13,800	13,500	98
	Stauben	10,400	10,200	98
	Wabash	12,400	12,100	98
White	9,300	9,100	98	
MICHIGAN				
Branch	14,800	14,600	99	
Between 5-24%	INDIANA			
	Carroll	7,100	7,000	99
	De Kalb	12,000	11,900	99
	Porter	43,400	42,800	99
	Whitley	9,600	9,500	99
MICHIGAN				
Van Buren	25,800	25,500	99	
Station Totals		548,900	539,700	98
Net Weekly Circulation (1989)			349,600	
Average Daily Circulation (1989)			206,700	

Indiana—South Bend

WSBT-TV

Ch. 22

Network Service: CBS.

Licensee: WSBT Inc., 300 W. Jefferson Blvd., South Bend, IN 46601.

Studio: 300 W. Jefferson Blvd., South Bend, IN 46601.

Telephone: 219-233-3141. TWX: 810-299-2500.

Technical Facilities: Channel No. 22 (518-524 MHz). Authorized power: 4790-kw max. visual, 479-kw max. aural. Antenna: 1070-ft. above av. terrain, 1048-ft. above ground, 1918-ft. above sea level.

Latitude 41° 37' 00"
Longitude 86° 13' 01"

Transmitter: 60351 Ironwood Rd.

Multichannel TV Sound: Stereo only.

Satellite Earth Stations: Transmit/receive SatCom, 2.4-meter Ku-band; Harris, 6.1-meter C-band; SatCom, 5-meter C & Ku-band; AFC, 3.65-meter C-band; RCA Americom, 3.65-meter Ku-band; AFC, Harris, Scientific-Atlanta receivers.

SNG Truck/Mobile Dish: Transmit/receive Roscor/Satcom, 2.4-meter Ku-band.

AM Affiliate: WSBT, 5-kw, 960 kHz (CBS).

FM Affiliate: WNSN, 13.0-kw, 101.5 MHz (No. 268), 967-ft.

News Services: AP, CBS, NIWS.

Ownership: Schurz Communications Inc. See Group Ownership of Television Stations.

Began Operation: December 21, 1952.

Represented (sales): Katz Television.

Represented (legal): Hogan & Hartson.

Represented (engineering): David Steel & Associates Inc.

Personnel:

- JAMES D. FREEMAN, president & general manager.
- NORBERT J. GASSENSMITH, vice president & program director.
- ROLAND ADESZKO, general sales manager.
- TOM LABUZIENSKI, local sales manager.
- JERRY BLECK, director, research.
- KENNETH BIGGINS, business manager.
- RODERICK S. JOHNSON, community affairs director.
- ROBERT W. BELL, chief engineer.
- SANDRA SHARP, promotion manager.
- ROBERT JOHNSON, operations manager.
- JULIUS DECOCCO, production manager.

Highest One Hour Rate: \$3000.

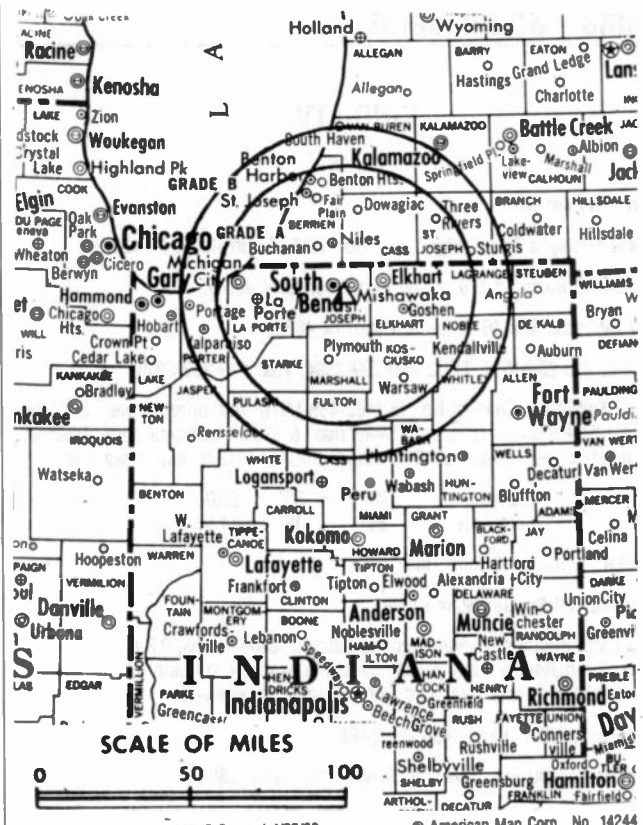
Highest 30 Sec. Rate: \$900.

NETWORK BASE HOURLY RATE: \$944.

City of License: South Bend. ADI: South Bend-Elkhart. Rank: 84.

Total Households: © MSI Consumer Market Data as of 1/1/89. TV Homes, TV% and Circulation © 1989 Arbitron. County coverage based on Arbitron study.

Net Weekly Circulation	State County	Total Households	TV Households	%
50% & Over	INDIANA			
	Elkhart	54,100	53,000	98
	Fulton	7,400	7,300	99
	Kosciusko	24,000	23,500	98
	Lagrange	9,200	8,800	96



WSBT-TV BPCT-871027KF Granted 1/29/88

© American Map Corp., No. 14244

Net Weekly Circulation	State County	Total Households	TV Households	%
50% & Over	MICHIGAN			
	Marshall	15,400	15,100	98
	Pulaski	5,100	4,900	96
	St Joseph	89,900	88,700	99
	Starke	7,900	7,700	97
Between 25-49%	MICHIGAN			
	Berrien	61,600	60,600	98
	Cass	18,300	18,000	98
	INDIANA			
	Jasper	9,100	8,900	98
Between 5-24%	INDIANA			
	La Porte	37,500	37,100	99
	Miami	13,800	13,500	98
	Noble	13,800	13,500	98
	MICHIGAN			
St Joseph	22,200	21,900	99	
Between 5-24%	INDIANA			
	Cass	14,800	14,500	98
	Porter	43,400	42,800	99
	Steuben	10,400	10,200	98
	Wabash	12,400	12,100	98
Station Totals	White	9,300	9,100	98
	Whitley	9,600	9,500	99
	MICHIGAN			
	Branch	14,800	14,600	99
	Kalamazoo	82,100	81,000	99
Van Buren	25,800	25,500	99	
Station Totals		611,900	601,800	98
Net Weekly Circulation (1989)				322,400
Average Daily Circulation (1989)				179,700

Indiana—Elkhart-South Bend

WSJV

Ch. 28

Network Service: ABC.

Licensee: WSJV-TV Inc., 58096 County Rd. 7 South, Elkhart, IN 46517.

Studio: 58096 County Rd. 7 South, Elkhart, IN 46517.

Mailing Address: Box 1646, Elkhart, IN 46515.

Telephones: 219-293-8616; 219-674-5106. TWX: 497-1504.

Fax: 219-294-1324.

Technical Facilities: Channel No. 28 (554-560 MHz). Authorized power: 5000-wk max. visual. Antenna: 1099-ft. above av. terrain, 1048-ft. above ground, 1918-ft. above sea level.

Latitude 41° 36' 58"
Longitude 86° 11' 38"

Transmitter: Grass Rd., 3-mi. SW of Mishawaka, IN.

Multichannel TV Sound: Stereo only.

News Services: AP, ABC.

Ownership: Quincy Broadcasting Co., 100%. See Group Ownership of Television Stations.

Began Operation: March 15, 1954. Sale to present owner by Truth Publishing Co. (John F. Dille Jr., et al.) approved by FCC March 31, 1975.

Represented (sales): Blair Television.

Represented (legal): Wilkinson, Barker, Knauer & Quinn.

Represented (engineering): Lohnes & Culver.

Personnel:

- DON E. FULLER, vice president & general manager.
- JOHN HART, general sales manager.
- DICK FRID, local sales manager.
- MARTHA SIMS, program director.
- TERRY DAY, chief engineer.
- PAM YODER, computer operations manager.
- KEVIN SARGENT, operations manager.
- MORRIE GOODMAN, news director.
- PAM LAMB, public affairs director.
- JAMES SMITH, promotion director.

Highest One Hour Rate: \$3600.

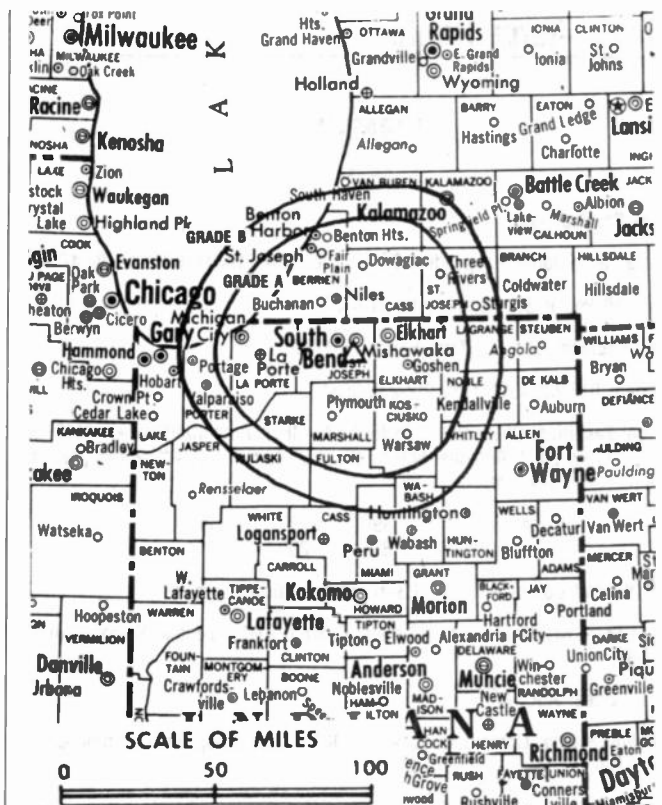
Highest 30 Sec. Rate: \$950.

NETWORK BASE HOURLY RATE: \$700.

City of License: Elkhart. **ADI:** South Bend-Elkhart. **Rank:** 84.

Total Households: © MSI Consumer Market Data as of 1/1/89. TV Homes, TV% and Circulation © 1989 Arbitron. County coverage based on Arbitron study.

Net Weekly Circulation	State County	Total Households	TV Households	Households %
50% & Over	INDIANA			
	Elkhart	54,100	53,000	98
	Fulton	7,400	7,300	99
	Kosciusko	24,000	23,500	98
	Lagrange	9,200	8,800	96



WSJV BMPCT-880714KF Granted 10/14/88

© American Map Corp., No. 14244

Net Weekly Circulation	State County	Total Households	TV Households	Households %
50% & Over	MICHIGAN			
	Marshall	15,400	15,100	98
	Pulaski	5,100	4,900	96
	St Joseph	89,900	88,700	99
	Starke	7,900	7,700	97
Between 25-49%	MICHIGAN			
	Berrien	61,600	60,600	98
	Cass	18,300	18,000	98
	St Joseph	22,200	21,900	99
	INDIANA			
La Porte	37,500	37,100	99	
Noble	13,800	13,500	98	
Between 5-24%	MICHIGAN			
	Branch	14,800	14,600	99
	INDIANA			
	Cass	14,800	14,500	98
	De Kalb	12,000	11,900	99
	Jasper	9,100	8,900	98
	Miami	13,800	13,500	98
	Porter	43,400	42,800	99
	Steuben	10,400	10,200	98
	Whitley	9,600	9,500	99
MICHIGAN				
Van Buren	25,800	25,500	99	
Station Totals		520,100	511,500	98
Net Weekly Circulation (1989)			281,200	
Average Daily Circulation (1989)			139,000	

Indiana—Terre Haute

WBAK-TV

Ch. 38

Network Service: ABC.

Licensee: Terre Haute Independent Bcstrs. Inc., Box 719, Terre Haute, IN 47808.

Studio: 138 Poplar St., Terre Haute, IN 47807.

Mailing Address: Box 719, Terre Haute, IN 47808.

Telephone: 812-238-1515. Fax: 812-235-3854.

Technical Facilities: Channel No. 38 (614-620 MHz). Authorized power: 2140-kw visual, 214-kw aural. Antenna: 980-ft. above av. terrain, 1004-ft. above ground, 1549-ft. above sea level.

Latitude 39° 13' 58"
Longitude 87° 23' 49"

Transmitter: W side of Hwy. 41, 1.3-mi. SW of Farmersburg, IN.

Satellite Earth Stations: ADM, 4.2-meter C-band; AFC, 3.7-meter Ku-band; ADM receivers.

News Services: ABC, AP.

Ownership: Bahakel Communications Ltd., 100%. See Group Ownership of Television Stations.

Began Operation: April 3, 1973. Sale to present owner by John M. House, et al., approved by FCC Feb. 28, 1977.

Represented (sales): Seltel Inc.

Personnel:

CY N. BAHAKEL, president.
LYNDA SNYDER, general manager.
RICHARD HUNTER, chief engineer.
DENNIS ROBERTS, program & promotion director.
DONNA JENKINS, business manager.

Highest One Hour Rate: \$2000.

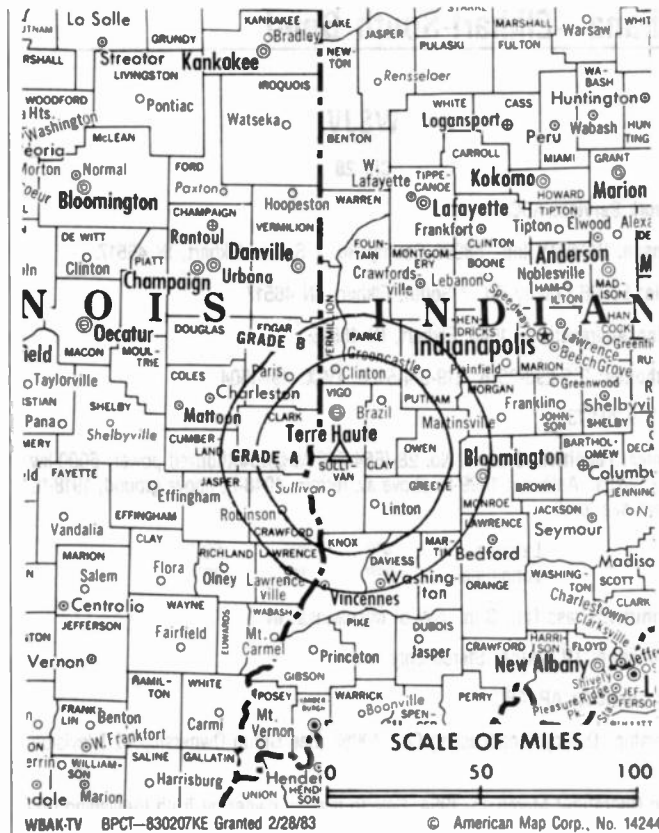
Highest 30 Sec. Rate: \$365.

NETWORK BASE HOURLY RATE: \$175.

City of License: Terre Haute. ADI: Terre Haute. Rank: 125.

Total Households: © MSI Consumer Market Data as of 1/1/89. TV Homes, TV% and Circulation © 1989 Arbitron. County coverage based on Arbitron study.

Net Weekly Circulation	State County	Total Households	TV Households	%
50% & Over	ILLINOIS			
	Clark	6,700	6,500	97
	Crawford	8,300	8,100	98
	Edgar	8,400	8,200	98
	Jasper	4,300	4,200	98
	INOIANA			
	Clay	9,500	9,400	99
	Greene	12,200	11,900	98
	Sullivan	8,200	8,000	98
	Vigo	39,900	39,200	98



Net Weekly Circulation	State County	Total Households	TV Households	%
Between 25-49%	ILLINOIS			
	Cumberland	4,400	4,300	98
	Lawrence	6,800	6,600	97
	INOIANA			
	Daviess	10,500	10,200	97
	Knox	15,900	15,600	98
	Owen	6,600	6,500	98
	Parke	5,900	5,800	98
	Vermillion	7,200	7,100	99
	Between 5-24%	ILLINOIS		
Coles		19,700	19,300	98
Effingham		12,300	11,800	96
Richland		7,100	6,900	97
INOIANA				
Dubois		13,000	12,600	97
Martin		3,900	3,800	97
Monroe		36,600	35,600	97
Pike		5,300	5,100	96
Putnam		10,000	9,800	98
Station Totals		262,700	256,500	98
Net Weekly Circulation (1989)			103,000	
Average Daily Circulation (1989)			41,200	

Indiana—Terre Haute

WTHI-TV

Ch. 10

Network Service: CBS.

Licensee: Wabash Valley Bcstg. Corp., 918 Ohio St., Terre Haute, IN 47808.

Studio: 918 Ohio St., Terre Haute, IN 47808.

Telephone: 812-232-9481. TWX: 810-356-2137.

Technical Facilities: Channel No. 10 (192-198 MHz). Authorized power: 316-kw visual, 31.6-kw aural. Antenna: 960-ft. above av. terrain, 993-ft. above ground, 1549-ft. above sea level.

Latitude 39° 14' 36"
Longitude 87° 23' 07"

Transmitter: E of U.S. 41, 0.34-mi. S of Farmersburg, IN.

Multichannel TV Sound: Stereo only.

Satellite Earth Station: ADM, 6.1-meter; Scientific-Atlanta receivers.

AM Affiliate: WTHI, 5-kw (1-kw night), 1480 kHz (CBS).

FM Affiliate: WTHI-FM, 50-kw, 99.9 MHz (No. 260), 500-ft.

News Services: AP, CBS, Group W Newsfeed, UPI.

Ownership: Wabash Valley Broadcasting Corp., 100%. See Group Ownership of Television Stations.

Began Operation: July 22, 1954.

Represented (sales): Katz Television.

Represented (legal): Dow, Lohnes & Albertson.

Represented (engineering): Cohen, Dippell & Everist, P.C.

Personnel:

- DAVID BAILEY, vice president & general manager.
- PHIL JOHNSON, general sales manager.
- GARY CROWDER, personnel director & business manager.
- ROD GARVIN, operations director
- BILL KAUFFMAN, local sales manager.
- JEFF TUCKER, chief engineer.
- KURT SWEENEY, news director.
- STEVE RIFKIN, promotion director.
- AL DOWBNIA, marketing director.

Highest One Hour Rate: \$2200.

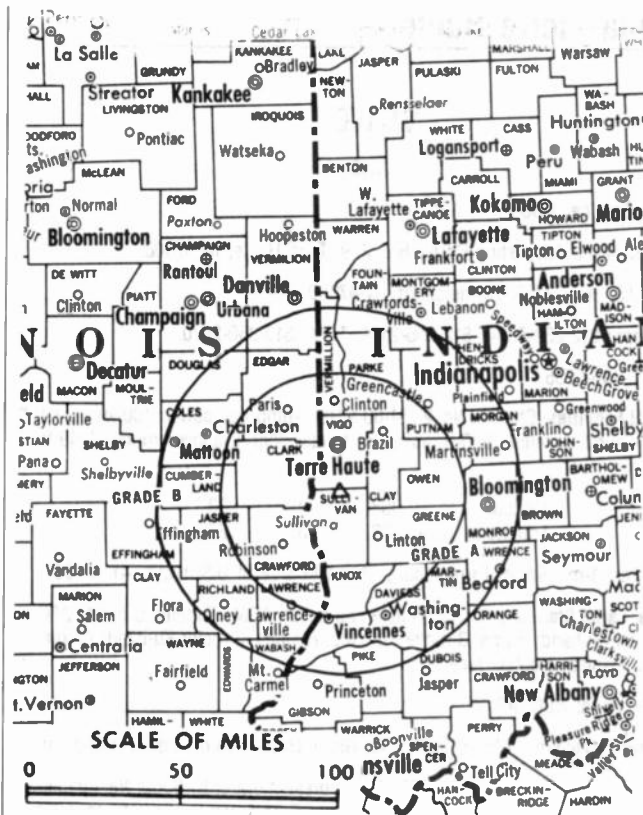
Highest 30 Sec. Rate: \$650.

NETWORK BASE HOURLY RATE: \$1574.

City of License: Terre Haute. ADI: Terre Haute. Rank: 125.

Total Households: © MSI Consumer Market Data as of 1/1/89. TV Homes, TV% and Circulation © 1989 Arbitron. County coverage based on Arbitron study.

Net Weekly Circulation	State County	Total Households	TV Households	Households %
50% & Over	ILLINOIS			
	Clark	6,700	6,500	97
	Clay	6,100	5,900	96
	Crawford	8,300	8,100	98
	Cumberland	4,400	4,300	98
	Edgar	8,400	8,200	98
	Effingham	12,300	11,800	96
	Jasper	4,300	4,200	98
	Lawrence	6,800	6,600	97
	Richland	7,100	6,900	97
	INDIANA			
	Clay	9,500	9,400	99
	Daviess	10,500	10,200	97



WTHI-TV BPCT-3289 Granted 6/18/64

© American Map Corp., No. 14244

Net Weekly Circulation	State County	Total Households	TV Households	Households %
50% & Over	Greene	12,200	11,900	98
	Knox	15,900	15,600	98
	Martin	3,900	3,800	97
	Owen	6,600	6,500	98
	Parke	5,900	5,800	98
	Putnam	10,000	9,800	98
	Sullivan	8,200	8,000	98
	Vermillion	7,200	7,100	99
	Vigo	39,900	39,200	98
	Between 25-49%	ILLINOIS		
Coles		19,700	19,300	98
INDIANA				
Fountain		6,800	6,700	99
Lawrence		16,500	16,200	98
Between 5-24%	Monroe	36,600	35,600	97
	Pike	5,300	5,100	96
	ILLINOIS			
	Douglas	7,600	7,500	99
	Fayette	8,400	8,200	97
	Shelby	9,300	9,000	97
	Vermilion	35,700	35,000	98
	Wabash	5,500	5,300	96
	Wayne	7,600	7,300	95
	INDIANA			
Dubois	13,000	12,600	97	
Gibson	13,000	12,700	98	
Montgomery	13,300	13,100	98	
Orange	7,100	6,900	97	
Warren	2,900	2,800	97	
Station Totals		402,500	393,100	98
Net Weekly Circulation (1989)			202,600	
Average Daily Circulation (1989)			125,000	

Indiana—Terre Haute

WTWO

Ch. 2

Network Service: NBC.

Licensee: Illiana Telecasting Corp., Box 299, Terre Haute, IN 47808.

Studio: U.S. Hwy. 41 S, Farmersburg, IN 47850.

Telephones: 812-232-9504; 812-696-2121. TWX: 810-350-2470.

Fax: 812-696-2755.

Technical Facilities: Channel No. 2 (54-60 MHz). Authorized power: 100-kw visual, 19.5-kw aural. Antenna: 950-ft. above av. terrain, 999-ft. above ground, 1549-ft. above sea level.

Latitude 39° 14' 33"
Longitude 87° 23' 29"

Transmitter: 1-mi. SW of Farmersburg, IN on W side of U.S. Hwys. 41 & 150.

Satellite Earth Stations: Harris, 7-meter Ku-band; ADM, 7-meter C-band; AFC, 3.6-meter Ku-band; Harris, 3-meter Ku-band; Hughes, 2-meter Ku-band; Avcom, Harris, Toshiba, Hughes receivers.

News Services: NBC, AP.

Ownership: Malcolm I. Glazer, 100%. See Group Ownership of Television Stations.

Began Operation: September 1, 1965. Sale to present owner by Booth Newspapers Inc. approved by FCC July 18, 1975 (Television Digest, Vol. 15:9). Sale to Booth by J. R. Livesay, John T. Gelder, et al., approved by FCC Jan. 6, 1971.

Represented (sales): Blair Television.

Represented (legal): Dow, Lohnes & Albertson.

Represented (engineering): Lohnes & Culver.

Personnel:

- MARK ALLEN, executive vice president & general manager.
- JERRY TILLER, sales manager.
- PHYLIS MARTINDALE, program & operations director.
- TIFFANY BAIR, promotion director.
- ARDEN RAMSEY, chief engineer.
- RICH LARSEN, news director.

Highest One Hour Rate: \$3500.

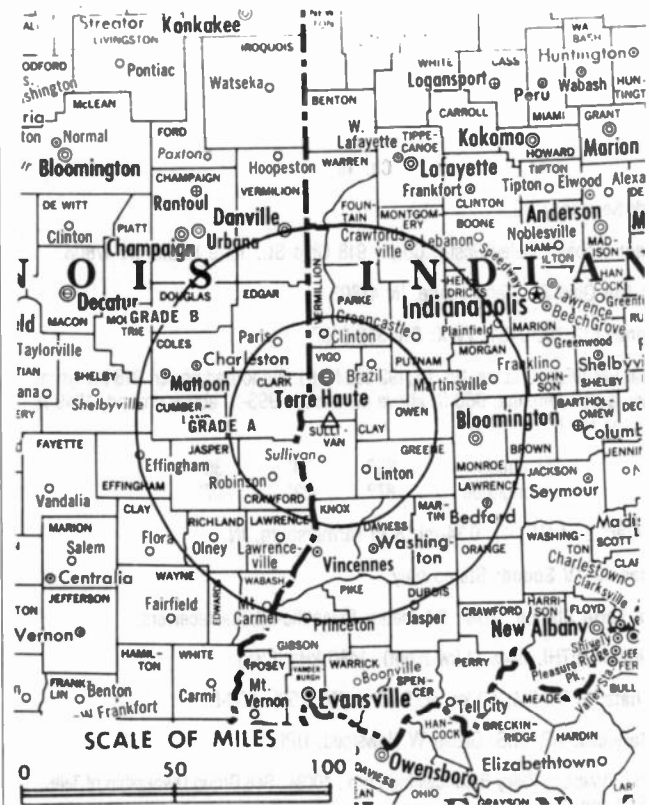
Highest 30 Sec. Rate: \$1100.

NETWORK BASE HOURLY RATE: \$2100.

City of License: Terre Haute. ADI: Terre Haute. Rank: 125.

Total Households: © MSI Consumer Market Data as of 1/1/89. TV Homes, TV% and Circulation © 1989 Arbitron. County coverage based on Arbitron study.

Net Weekly Circulation	State County	Total Households	TV Households	%
50% & Over	ILLINOIS			
	Clark	6,700	6,500	97
	Crawford	8,300	8,100	98
	Cumberland	4,400	4,300	98
	Edgar	8,400	8,200	98
	Effingham	12,300	11,800	96
	Jasper	4,300	4,200	98
	Lawrence	6,800	6,600	97
	Richland	7,100	6,900	97
	INDIANA			
	Clay	9,500	9,400	99
	Daviess	10,500	10,200	97
	Greene	12,200	11,900	98



WTWO BMPCT-6077 Granted 4/2/65

© American Map Corp., 14244

Net Weekly Circulation	State County	Total Households	TV Households	%	
50% & Over	Knox	15,900	15,600	98	
	Martin	3,900	3,800	97	
	Owen	6,600	6,500	98	
	Parke	5,900	5,800	98	
	Sullivan	8,200	8,000	98	
	Vermillion	7,200	7,100	99	
	Vigo	39,900	39,200	98	
	Between 25-49%	ILLINOIS			
		Clay	6,100	5,900	96
		Coles	19,700	19,300	98
INDIANA					
Lawrence	16,500	16,200	98		
Monroe	36,600	35,600	97		
Montgomery	13,300	13,100	98		
Pike	5,300	5,100	96		
Putnam	10,000	9,800	98		
Between 5-24%	ILLINOIS				
	Edwards	3,700	3,600	96	
	Vermilion	35,700	35,000	98	
	Wabash	5,500	5,300	96	
	Wayne	7,600	7,300	95	
	INDIANA				
	Dubois	13,000	12,600	97	
Fountain	6,800	6,700	99		
Jackson	13,700	13,500	99		
Orange	7,100	6,900	97		
Station Totals		378,700	370,000	98	
Net Weekly Circulation (1989)			207,300		
Average Daily Circulation (1989)			123,900		

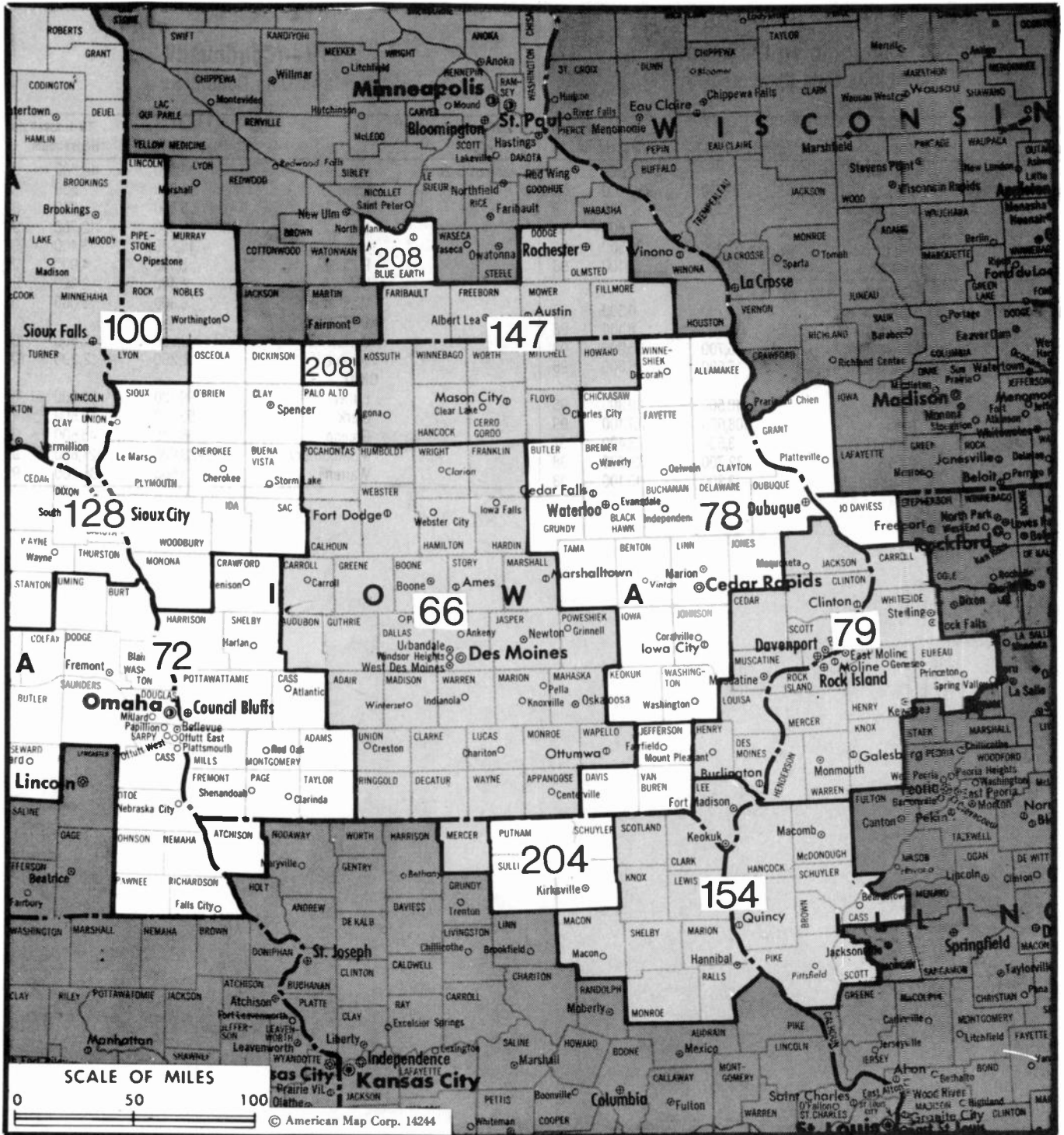
Indiana

WTTV, Bloomington-Indianapolis (Arbitron Data Continued)

Net Weekly Circulation	State County	Total Households	TV Households Households	%
Between 25-49%	INDIANA			
	Vigo	39,900	39,200	98
	Wabash	12,400	12,100	98
	Warren	2,900	2,800	97
	Wayne	27,000	26,500	98
	White	9,300	9,100	98
Between 5-24%	ILLINOIS			
	Clark	6,700	6,500	97
	Crawford	8,300	8,100	98
	Vermilion	35,700	35,000	98
	Wabash	5,500	5,300	96
	INDIANA			
Adams	10,500	10,300	98	
Allen	108,600	107,100	99	
Benton	3,500	3,400	97	
Clark	32,700	32,200	98	
Dearborn	13,300	13,100	98	

WTTV—(Continued) (Arbitron Data Continued)

Net Weekly Circulation	State County	Total Households	TV Households Households	%
Between 5-24%	Dubois	13,000	12,600	97
	Floyd	22,900	22,600	99
	Fountain	6,800	6,700	99
	Gibson	13,000	12,700	98
	Huntington	13,600	13,400	99
	Pulaski	5,100	4,900	96
	Union	2,400	2,300	96
	Washington	8,300	8,000	97
	KENTUCKY			
	Carroll	3,500	3,500	100
	Trimble	2,200	2,200	100
	OHIO			
Butler	99,100	98,000	99	
Clark	55,100	54,500	99	
Greene	46,000	45,500	99	
Montgomery	223,900	221,800	99	
Warren	36,600	36,200	99	



Market	Arbitron AOI TV Households	Rank	Market Area Commercial TV Stations
Des Moines, IA	380,100	66	KCCI-TV (8), KDSM-TV (17), WHO-TV (13), WOI-TV (5)
Omaha, NE	349,700	72	KETV (7), KMTV (3), KPTM (42), WOWT (6)
Cedar Rapids-Waterloo-Dubuque, IA	313,300	78	KCRG-TV (9), KDUB-TV (40), KGAN (2), KWWL (7)
Davenport, IA-Rock Island-Moline, IL	306,800	79	KJMH (26), KLJB-TV (18), KWQC-TV (6), WHBF-TV (4), WQAD-TV (8)
Sioux Falls-Mitchell, SD	227,800	100	KABY-TV (9), KDLO-TV (3), KDLT (5), KELO-TV (11), KPLO-TV (6), KPRY-TV (4), KSFY-TV (13), KTTW (17)
Sioux City, IA	164,200	128	KCAU-TV (9), KMEG (14), KTIV (4)
Rochester, MN-Mason City, IA-Austin, MN	142,600	147	KAAL (6), KIMT (3), KTTC (10)
Quincy, IL-Hannibal, MO	121,600	154	KHQA-TV (7), WGEM-TV (10), WTJR (16)
Ottumwa, IA-Kirksville, MO	28,900	204	KOIA-TV (15), KTVO (3)
Mankato, MN	23,000	208	KEYC-TV (12)

State Cross Reference List

Communities that receive programs of stations that are located elsewhere.

WOI-TV, Ames	See Des Moines, IA
WHBF-TV, Davenport	See Rock Island, IL
WQAD-TV, Davenport	See Moline, IL
KAAL, Mason City	See Austin, MN
KTTC, Mason City	See Rochester, MN
KCRG-TV, KGAN & KWVL, Waterloo	See Cedar Rapids, IA

Iowa Station Totals as of October 1, 1989

	VHF	UHF	TOTAL
Commercial Television Stations	11	7	18
Educational Television Stations	2	6	8
	<hr/>	<hr/>	<hr/>
	13	13	26

Iowa—Burlington

KJMH

Ch. 26

Network Service: None, independent.

Licensee: Burlington Bcstg. Co. Ltd., 200 Jefferson St., Box 982, Burlington, IA 52601.

Studio: 200 Jefferson St., 4th Floor, Burlington, IA 52601.

Telephone: 319-752-0026.

Technical Facilities: Channel No. 26 (542-548 MHz). Authorized power: 200-kw max. visual. Antenna: 315-ft. above av. terrain, 230-ft. above ground, 925-ft. above sea level.

Latitude 40° 49' 25"
Longitude 91° 08' 22"

Transmitter: Winegard Dr. & Roosevelt St., Burlington.

Ownership: Steven S. Hoth, 100%.

Began Operation: January 5, 1988.

Personnel:

- GEORGE VAN HAGEN, general manager.
- VICKI LIND, news & promotion director.
- ROCHELLE KOBRIN, program director.
- HEATHE POOLE, business manager.
- JIM YARD, chief engineer.

Highest One Hour Rate: \$500.

Highest 30 Sec. Rate: \$200.

City of License: Burlington. **ADI:** Davenport, IA-Rock Island-Moline, IL. **Rank:** 79.

Total Households: © MSI Consumer Market Data as of 1/1/89. TV Homes, TV% and Circulation © 1989 Arbitron. County coverage based on Arbitron study.

Net Weekly Circulation	State County	Total Households	TV Households Households %
	IOWA		
Between 25-49%	Des Moines	18,100	17,900 99
	IOWA		
Between 5-24%	Lee	16,500	16,300 99



Net Weekly Circulation	State County	Total Households	TV Households Households %
	ILLINOIS		
Between 5-24%	Hancock	9,300	9,200 98
Station Totals		43,900	43,400 99
Net Weekly Circulation (1989)			9,500
Average Daily Circulation (1989)			2,900

Iowa—Cedar Rapids-Waterloo

KCRG-TV

Ch. 9

Network Service: ABC.

Licensee: Cedar Rapids Television Co., 2nd Ave. at 5th St. SE, Box 816, Cedar Rapids, IA 52401.

Studio: 2nd Ave. at 5th St. SE, Cedar Rapids, IA 52401.

Telephone: 319-398-8422. TWX: 910-525-1341.

Technical Facilities: Channel No. 9 (186-192 MHz). Authorized power: 316-kw visual, 63.2-kw aural. Antenna: 2000-ft. above av. terrain, 1926-ft. above ground, 2943-ft. above sea level.

Latitude 42° 18' 59"
Longitude 91° 51' 31"

Transmitter: 4.5-mi. NW of Walker.

Satellite Earth Stations: Andrew, 7.3-meter C-band; Andrew, 4.5-meter C-band; Miralite, 3.8-meter Ku & C-band; Prodelin, 3.7-meter C-band; Avantek, M/A-Com, Standard Communications receivers.

AM Affiliate: KCRG, 5-kw, 1600 kHz (ABC).

News Service: AP.

Ownership: Cedar Rapids Television Co., wholly-owned subsidiary of the Gazette Co., publisher of Cedar Rapids Gazette.

Began Operation: October 15, 1953.

Represented (sales): Petry Television Inc.

Represented (legal): Wiley, Rein & Fielding.

Represented (engineering): Lohnes & Culver.

Personnel:

- JOSEPH F. HLADKY JR., chairman of the board.
- JOSEPH F. HLADKY III, president.
- BOB ALLEN, vice president & general manager.
- KEVIN LE ROUX, general sales manager.
- MIKE MORAN, local sales manager.
- BRUCE A. KRUSE, chief engineer.
- DEAN BUNTING, news director.
- BILL ANDERSON, program director.
- DAVID MARSHALL, promotion director.
- JIM LAYMON, business manager.

Highest One Hour Rate: \$10,000.

Highest 30 Sec. Rate: \$2500.

NETWORK BASE HOURLY RATE: \$975.

City of License: Cedar Rapids. ADI: Cedar Rapids-Waterloo-Dubuque. Rank: 78.

Total Households: © MSI Consumer Market Data as of 1/1/89. TV Homes, TV% and Circulation © 1989 Arbitron. County coverage based on Arbitron study.

Net Weekly Circulation	State County	Total Households	TV Households	Households %
50% & Over	IOWA			
	Benton	9,000	8,900	99
	Black Hawk	47,500	47,200	99
	Bremer	8,900	8,800	99
	Buchanan	8,100	8,000	99
	Butler	6,400	6,300	98
	Cedar	7,400	7,300	99
	Chickasaw	5,400	5,300	98
	Clayton	8,200	8,100	99
	Delaware	6,800	6,700	99
	Dubuque	31,200	30,800	99
	Fayette	9,200	9,100	99
	Franklin	5,200	5,200	100



KCRG-TV BMPCT-6432 Granted 1/11/67 © American Map Corp., 14244

Net Weekly Circulation	State County	Total Households	TV Households	Households %
50% & Over	Grundy	5,400	5,400	100
	Howard	4,100	4,000	98
	Iowa	6,000	5,900	98
	Johnson	33,600	33,100	98
	Jones	7,200	7,100	99
	Keokuk	4,900	4,800	98
	Linn	66,800	66,300	99
	Tama	6,900	6,800	99
	Washington	7,900	7,800	99
	Winneshek	7,600	7,500	99
	WISCONSIN			
	Crawford	6,100	6,000	98
	Between 25-49%	IOWA		
Allamakee		5,400	5,300	98
Floyd		7,200	7,100	99
Hardin		8,200	8,100	99
Jackson		8,300	8,200	99
Jefferson		6,500	6,400	98
Poweshiek		7,100	7,000	99
WISCONSIN				
Grant		17,700	17,200	97
Between 5-24%		IOWA		
	Clinton	20,700	20,600	100
	Henry	7,200	7,100	99
	Louisa	4,600	4,500	98
	Mahaska	9,200	9,100	99
	Marshall	16,000	15,900	99
	Mitchell	4,500	4,500	100
	Muscatine	15,500	15,400	99
	ILLINOIS			
	Jo Daviess	9,100	8,800	97
Station Totals		457,000	451,600	99
Net Weekly Circulation (1989)			280,100	
Average Daily Circulation (1989)			146,900	

Iowa—Cedar Rapids-Waterloo

KGAN

Ch. 2

Network Service: CBS.

Licensee: Guy Gannett Publishing Co., Box 3131, Cedar Rapids, IA 52406.

Studio: 600 Old Marion Rd. NE, Cedar Rapids, IA 52402.

Mailing Address: Box 3131, Cedar Rapids, IA 52406.

Telephone: 319-395-9060. **TWX:** 910-525-1326. **Fax:** 319-395-0987.

Technical Facilities: Channel No. 2 (54-60 MHz). Authorized power: 100-kw visual, 20-kw aural. Antenna: 1430-ft. above av. terrain, 1336-ft. above ground, 2385-ft. above sea level.

Latitude 42° 17' 39"
Longitude 91° 53' 10"

Transmitter: 4.75-mi. N of Urbana.

Satellite Earth Stations: Scientific-Atlanta, 7-meter; Scientific-Atlanta, 4.6-meter; Scientific-Atlanta receivers.

News Services: AP, CBS.

Ownership: Guy Gannett Publishing Co., 100%. See Group Ownership of Television Stations.

Began Operation: September 30, 1953. Sale to present owner by Orion Bcstg. approved by FCC Aug. 14, 1981 (*Television Digest*, Vol. 21:11). Sale to Orion by American Bcstg. Stations Inc., William B. Quarton & others, approved by FCC June 12, 1968 (Vol. 8:25).

Represented (sales): Katz Television.

Represented (legal): Dow, Lohnes & Albertson.

Represented (engineering): Lohnes & Culver.

Personnel:

- RICHARD HERBST, vice president & general manager.
- DEE NOONAN, national sales manager.
- MIKE COSTANGO, local sales manager.
- JOHN ALTENBERN, director of news.
- BOB BURNS, chief engineer.
- JOHN GANAHL, program manager & public affairs director.
- ROD CASZATT, promotion manager.
- JOHN STOCK, business manager.
- MIKE SMITH, production manager.

Highest One Hour Rate: \$2600.

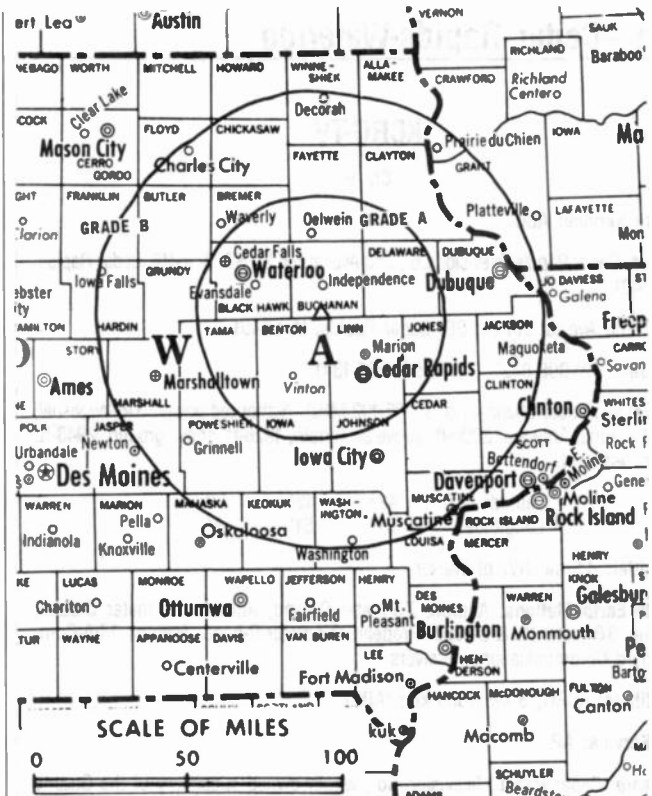
Highest 30 Sec. Rate: \$1200.

NETWORK BASE HOURLY RATE: \$1047.

City of License: Cedar Rapids. **AOI:** Cedar Rapids-Waterloo-Dubuque. **Rank:** 78.

Total Households: © MSI Consumer Market Data as of 1/1/89. TV Homes, TV% and Circulation © 1989 Arbitron. County coverage based on Arbitron study.

Net Weekly Circulation	State County	Total Households	TV Households	%
50% & Over	IOWA			
	Allamakee	5,400	5,300	98
	Benton	9,000	8,900	99
	Black Hawk	47,500	47,200	99
	Bremer	8,900	8,800	99
	Buchanan	8,100	8,000	99
	Butler	6,400	6,300	98
	Cedar	7,400	7,300	99
	Chickasaw	5,400	5,300	98
	Clayton	8,200	8,100	99
Delaware	6,800	6,700	99	



KGAN BPCT—2102 Granted 5/29/56

© American Map Corp., No. 14244

Net Weekly Circulation	State County	Total Households	TV Households	%	
50% & Over	Dubuque	31,200	30,800	99	
	Fayette	9,200	9,100	99	
	Grundy	5,400	5,400	100	
	Iowa	6,000	5,900	98	
	Jefferson	6,500	6,400	98	
	Johnson	33,600	33,100	98	
	Jones	7,200	7,100	99	
	Keokuk	4,900	4,800	98	
	Linn	66,800	66,300	99	
	Poweshiek	7,100	7,000	99	
Between 25-49%	Tama	6,900	6,800	99	
	Washington	7,900	7,800	99	
	IOWA				
	Floyd	7,200	7,100	99	
	Franklin	5,200	5,200	100	
	Jackson	8,300	8,200	99	
	Marshall	16,000	15,900	99	
	Winneshiek	7,600	7,500	99	
	WISCONSIN				
	Crawford	6,100	6,000	98	
Grant	17,700	17,200	97		
Between 5-24%	IOWA				
	Clinton	20,700	20,600	100	
	Hardin	8,200	8,100	99	
	Howard	4,100	4,000	98	
	Jasper	14,200	14,100	99	
	Muscatine	15,500	15,400	99	
	ILLINOIS				
	Jo Daviess	9,100	8,800	97	
	Station Totals		445,700	440,500	99
	Net Weekly Circulation (1989)			290,100	
Average Daily Circulation (1989)			169,100		

Iowa—Cedar Rapids

KOCR

Ch. 28

Network Service: None, independent.

Licensee: Metro Program Network Inc., 605 Boyson Rd. NE, Cedar Rapids, IA 52402.

Studio: 605 Boyson Rd. NE, Cedar Rapids, IA 52402.

Telephone: 319-378-1696.

Technical Facilities: Channel No. 28 (554-560 MHz). Authorized power: 1461-kw max. visual. Antenna: 672-ft. above av. terrain, 670-ft. above ground, 1500-ft. above sea level.

Latitude 42° 02' 46"
 Longitude 91° 38' 42"

Transmitter: 605 Boyson Rd. NE, Cedar Rapids.

Ownership: Gerald Fitzgerald, 58%; remainder undisclosed.

Began Operation: February 1, 1988.

Represented (engineering): George E. Gunter (Jacksonville, TX).

Personnel:

JERRY FITZGERALD, general manager.
 LARRY EDWARDS, general sales manager.
 STEVE LUDLEY, chief engineer.

Rates: On request.

City of License: Cedar Rapids. **ADI:** Cedar Rapids-Waterloo-Dubuque. **Rank:** 78.

Total Households: © MSI Consumer Market Data as of 1/1/89. TV Homes, TV% and Circulation © 1989 Arbitron. County coverage based on Arbitron study.

Net Weekly Circulation	State County	Total Households	TV Households	%
Between 5-24%	IOWA			
	Benton	9,000	8,900	99
	Buchanan	8,100	8,000	99
	Delaware	6,800	6,700	99
	Iowa	6,000	5,900	98
	Johnson	33,600	33,100	98



KOCR BMPCT-880329KL Granted 1/23/89

© American Map Corp., No. 14244

Net Weekly Circulation	State County	Total Households	TV Households	%
Between 5-24%	Jones	7,200	7,100	99
	Linn	66,800	66,300	99
Station Totals		137,500	136,000	99
Net Weekly Circulation (1989)			25,000	
Average Daily Circulation (1989)			7,700	

Iowa—Waterloo-Cedar Rapids

KWWL

Ch. 7

Network Service: NBC.

Licensee: American Family Broadcast Group Inc., E. Fourth & Franklin Sts., Waterloo, IA 50703.

Studio: 500 E. 4th St., Waterloo, IA 50703.

Telephone: 319-291-1200. TWX: 910-525-1271. Fax: 319-291-1233.

Technical Facilities: Channel No. 7 (174-180 MHz). Authorized power: 316-kw visual, 44-kw aural. Antenna: 1980-ft. above av. terrain, 1930-ft. above ground, 2910-ft. above sea level.

Latitude 42° 24' 04"
Longitude 91° 50' 43"

Transmitter: 2-mi. N of Rowley, IA.

Multichannel TV Sound: Stereo only.

Satellite Earth Stations: ADM, 7-meter; Scientific-Atlanta, 7-meter; Scientific-Atlanta receivers.

News Services: AP, NBC, NIWS, UPI.

Ownership: American Family Corp., 100%. See Group Ownership of Television Stations.

Began Operation: November 25, 1953. Merger of Black Hawk Bcstg. with American Family Corp. approved by FCC Sept. 17, 1980 (Television Digest, Vol. 19:41).

Represented (sales): Blair Television.

Represented (legal): Schnader, Harrison, Segal & Lewis.

Represented (engineering): A. D. Ring & Associates.

Personnel:

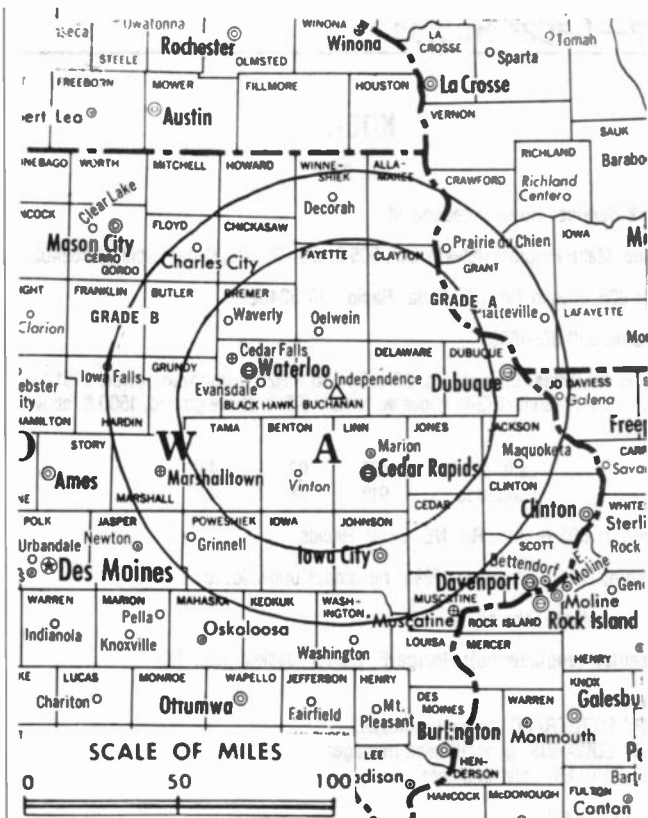
- MICHAEL SMITH, vice president & general manager.
- MARK MATHIS, vice president, operations & programming.
- GRANT PRICE, vice president, news & public affairs.
- MIKE WEEKS, vice president & general sales manager.
- JIM OHMSTEDE, vice president & chief engineer.
- JOHN SAMPSON, national sales manager.
- SHERREE NEWSUM, marketing & promotion director.
- BONNIE WURTZEL, business manager.
- JANICE MURPHY, marketing director.

Highest 30 Sec. Rate: \$2500.

City of License: Waterloo. ADI: Cedar Rapids-Waterloo-Dubuque. Rank: 78.

Total Households: © MSI Consumer Market Data as of 1/1/89. TV Homes. TV% and Circulation © 1989 Arbitron. County coverage based on Arbitron study.

Net Weekly Circulation	State County	Total Households	TV Households	Households %
IOWA				
50% & Over	Allamakee	5,400	5,300	98
	Benton	9,000	8,900	99
	Black Hawk	47,500	47,200	99
	Bremer	8,900	8,800	99
	Buchanan	8,100	8,000	99
	Butler	6,400	6,300	98
	Cedar	7,400	7,300	99
	Chickasaw	5,400	5,300	98
	Clayton	8,200	8,100	99
	Delaware	6,800	6,700	99
	Dubuque	31,200	30,800	99
	Fayette	9,200	9,100	99
	Floyd	7,200	7,100	99
	Grundy	5,400	5,400	100



KWWL BIMPCT-6729 Granted 1/4/68

© American Map Corp. 14244

Net Weekly Circulation	State County	Total Households	TV Households	Households %
50% & Over				
	Hardin	8,200	8,100	99
	Howard	4,100	4,000	98
	Iowa	6,000	5,900	98
	Johnson	33,600	33,100	98
	Jones	7,200	7,100	99
	Keokuk	4,900	4,800	98
	Linn	66,800	66,300	99
	Tama	6,900	6,800	99
	Washington	7,900	7,800	99
	Winneshiek	7,600	7,500	99
WISCONSIN				
	Crawford	6,100	6,000	98
	Grant	17,700	17,200	97
IOWA				
Between 25-49%				
	Franklin	5,200	5,200	100
	Jackson	8,300	8,200	99
	Marshall	16,000	15,900	99
	Mitchell	4,500	4,500	100
	Poweshiek	7,100	7,000	99
ILLINOIS				
	Jo Daviess	9,100	8,800	97
WISCONSIN				
	Lafayette	6,200	6,100	98
IOWA				
Between 5-24%				
	Clinton	20,700	20,600	100
	Jefferson	6,500	6,400	98
	Mahaska	9,200	9,100	99
	Muscatine	15,500	15,400	99
	Worth	3,600	3,600	100
Station Totals		455,000	449,700	99
Net Weekly Circulation (1989)				323,400
Average Daily Circulation (1989)				209,600

Iowa—Davenport

KLJB-TV

Ch. 18

Network Service: Fox.

Licensee: Davenport Communications L.P., Debtor-in-Possession, 937 E. 53rd St., Suite D, Davenport, IA 52807.

Studio: 937 E. 53rd St., Suite D, Davenport, IA 52807.

Telephone: 319-386-1818. TWX: 510-600-1729. Fax: 319-386-2543.

Technical Facilities: Channel No. 18 (494-500 MHz). Authorized power: 2950-kw max. visual, 295-kw max. aural. Antenna: 990-ft. above av. terrain, 942-ft. above ground, 1722-ft. above sea level.

Latitude 41° 19' 17"
Longitude 90° 22' 47"

Transmitter: W side of Hwy. 150, 1.75-mi. S of Orion, IL.

Satellite Earth Station: United Satellite Systems, 5-meter; Scientific-Atlanta receivers.

Ownership: Davenport Bcstg. Co., gen. partner, 12%; Gary Brandt, pres., 17.7%; Richard Greenblatt, v.p.-secy., 28.6%; Kathy Nixon De Boeuf, treas., 8.7%; Lee Hanna, 12.2%; Joseph Canty, 8.2%; James R. Davis, 8.2%; Simon O. Roberts, 8.2%; Robert L. Smith, 8.2%; George Gimpel, Herbert Somekh, Allan Greenblatt, Joel Greenblatt, Edward Hanna & Lee Hanna, ltd. partners. Lee Hanna has interest in KSAS-TV, Wichita, KS.

Began Operation: July 28, 1985.

Represented (sales): Seltel Inc.

Represented (legal): Wilner & Scheiner.

Personnel:

GARY L. BRANDT, general manager.
BRIDGET B. BOWEN, general sales manager.
DON BARGMANN, chief engineer.
RANDY BELK, program manager.
JENNIFER LEVI, public service director.
LAURIE SNELL, promotion manager.
KATHLEEN S. DeBOEUF, business manager.
SUE PASSE, production director.
PENNY FOY, traffic manager.

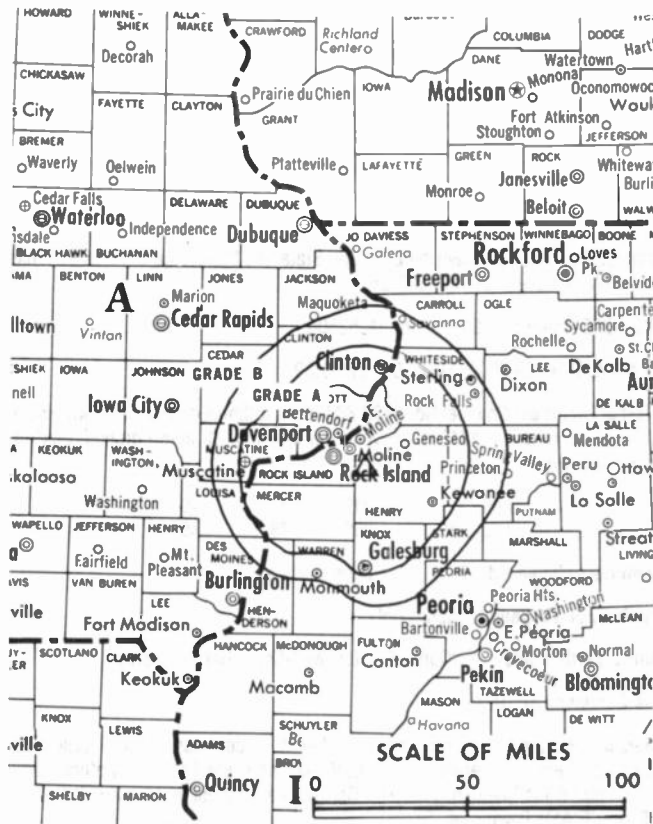
Highest One Hour Rate: \$3000.

Highest 30 Sec. Rate: \$900.

City of License: Davenport. ADI: Davenport, IA-Rock Island-Moline, IL. Rank: 79.

Total Households: © MSI Consumer Market Data as of 1/1/89. TV Homes, TV% and Circulation © 1989 Arbitron. County coverage based on Arbitron study.

Net Weekly Circulation	State County	Total Households	TV Households	Households %
50% & Over	IOWA Scott	61,800	61,300	99
	ILLINOIS Henry	20,600	20,300	99
Between 25-49%	IOWA Clinton Muscatine	20,700 15,500	20,600 15,400	100 99
	ILLINOIS Carroll Knox Mercer Rock Island	7,000 22,800 7,200 62,300	6,900 22,500 7,100 61,700	99 99 99 99



KLJB-TV BMPCT—850412KE Granted 6/21/85 © American Map Corp., No. 14244

Net Weekly Circulation	State County	Total Households	TV Households	Households %
Between 25-49%	Whiteside	24,000	23,600	98
Between 5-24%	IOWA Cedar Des Moines Henry Jackson Lee Louisa	7,400 18,100 7,200 8,300 16,500 4,600	7,300 17,900 7,100 8,200 16,300 4,500	99 99 99 99 99 98
	ILLINOIS Bureau Fulton Henderson Jo Daviess Lee Putnam Stark Warren	14,600 15,500 3,500 9,100 12,900 2,300 2,800 8,100	14,300 15,200 3,400 8,800 12,700 2,200 2,800 8,000	98 98 97 97 98 96 100 99
Station Totals		372,800	368,100	99
Net Weekly Circulation (1989)			122,000	
Average Daily Circulation (1989)			51,900	

Need Broadcast TV or Cable TV Mail Labels From the Factbook?

Call Information Marketing Services
703-560-0710

Iowa—Davenport

KWQC-TV

Ch. 6

Network Service: NBC.

Licensee: Broad Street Television L.P., 250 State St., Sturbridge Commons, Ethan House, New Haven, CT 06473-2135.

Studio: 805 Brady St., Davenport, IA 52808.

Telephone: 319-383-7000. TWX: 910-525-1189.

Technical Facilities: Channel No. 6 (82-88 MHz). Authorized power: 100-kw visual, 10-kw aural. Antenna: 1342-ft. above av. terrain, 1383-ft. above ground, 2049-ft. above sea level.

Latitude 41° 32' 49"
Longitude 90° 28' 35"

Transmitter: Middle Rd., 5-mi. E of Davenport.

Multichannel TV Sound: Stereo only.

Satellite Earth Station: SatCom, 7-meter; M/A-Com, Harris receivers.

News Services: AP, UPI.

Ownership: Richard L. Geismar, chmn.-chief exec. officer-treas.; Allen R. Adler, vice chmn.-chief exec. officer-secy.; Fred E. Walker, pres.-chief operating officer, 30% each; Peter F. McSpadden, v.p., 9%. Geismar has interest in WWFX(FM) Belfast, ME; WICE(AM) Pawtucket, RI.

Began Operation: October 31, 1949.

Represented (sales): Blair Television.

Represented (engineering): A. D. Ring & Associates.

Personnel:

JOHN SLOAN, president & general manager.
MIKE ZANDRON, general sales manager.
JOHN HAGEMAN, chief engineer.
RICK TREADWELL, program director.
STEVE TUTTLE, news director.
CATHIE WHITESIDE, business manager.

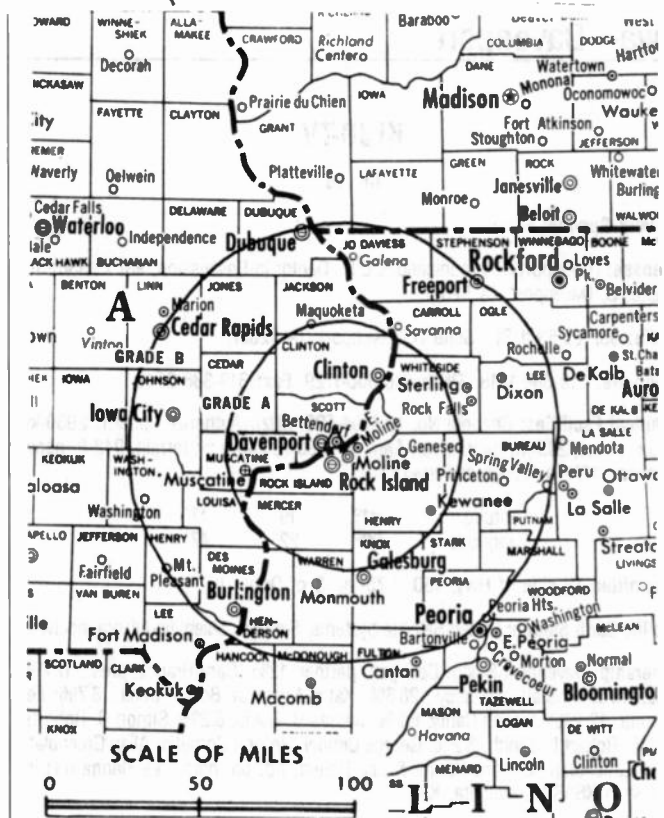
Highest 30 Sec. Rate: \$3000.

NETWORK BASE HOURLY RATE: \$1900.

City of License: Davenport. **ADI:** Davenport, IA-Rock Island-Moline, IL. **Rank:** 79.

Total Households: © MSI Consumer Market Data as of 1/1/89. TV Homes, TV% and Circulation © 1989 Arbitron. County coverage based on Arbitron study.

Net Weekly Circulation	State County	Total Households	TV Households	Households %
50% & Over	IOWA			
	Cedar	7,400	7,300	99
	Clinton	20,700	20,600	100
	Des Moines	18,100	17,900	99
	Henry	7,200	7,100	99
	Jackson	8,300	8,200	99
	Louisa	4,600	4,500	98
	Muscatine	15,500	15,400	99
	Scott	61,800	61,300	99
	ILLINOIS			
Bureau	14,600	14,300	98	
Carroll	7,000	6,900	99	
Henderson	3,500	3,400	97	



KWQC-TV BPCT-810430KG Granted 7/6/81

© American Map Corp., No. 14244

Net Weekly Circulation	State County	Total Households	TV Households	Households %
50% & Over	IOWA			
	Henry	20,600	20,300	99
	Jo Daviess	9,100	8,800	97
	Knox	22,800	22,500	99
	Lee	12,900	12,700	98
	Mercer	7,200	7,100	99
	Rock Island	62,300	61,700	99
	Stark	2,800	2,800	100
	Warren	8,100	8,000	99
	Whiteside	24,000	23,600	98
Between 25-49%	IOWA			
	Lee	16,500	16,300	99
	ILLINOIS			
Putnam	2,300	2,200	96	
Between 5-24%	IOWA			
	Dubuque	31,200	30,800	99
	Jefferson	6,500	6,400	98
	Johnson	33,600	33,100	98
	Jones	7,200	7,100	99
	Washington	7,900	7,800	99
	ILLINOIS			
	Fulton	15,500	15,200	98
	Hancock	9,300	9,200	98
	La Salle	43,100	42,200	98
Mc Donough	12,700	12,500	98	
Ogle	17,500	17,200	98	
Station Totals		541,800	534,400	99
Net Weekly Circulation (1989)				323,600
Average Daily Circulation (1989)				213,100

Iowa—Des Moines

KCCI-TV

Ch. 8

Network Service: CBS.

Licensee: H & C Communications Inc., 3050 Post Oak Blvd., Suite 1330, Houston, TX 77056.

Studio: 888 9th St., Des Moines, IA 50309.

Mailing Address: Box 10305, Des Moines, IA 50306.

Telephone: 515-247-8888. TWX: 910-520-2618. Fax: 515-243-4931.

Technical Facilities: Channel No. 8 (180-186 MHz). Authorized power: 316-kw visual, 63.2-kw aural. Antenna: 1953-ft. above av. terrain, 1997-ft. above ground, 2967-ft. above sea level.

Latitude 41° 48' 35"
Longitude 93° 37' 16"

Transmitter: 1-mi. SW of Alleman, IA.

Satellite Earth Stations: Scientific-Atlanta, 7-meter C-band; KLM, 5-meter C-band; Microdyne, 5-meter C & Ku-band; Prodelin, 5-meter C-band; Scientific-Atlanta, 4.6-meter C-band; RCA Americom, 3.6-meter Ku-band; M/A-Com, Scientific-Atlanta, Microdyne receivers.

News Services: AP, CBS.

Ownership: H & C Communications Inc., 100%. See Group Ownership of Television Stations.

Began Operation: July 31, 1955. Merger of Cowles Bcstg. into H & C Communications approved by FCC Oct. 24, 1984 (Television Digest, Vol. 24:26, 35).

Represented (sales): Petry Television Inc.

Represented (legal): Dow, Lohnes & Albertson.

Represented (engineering): Jules Cohen & Associates, P.C.

Personnel:

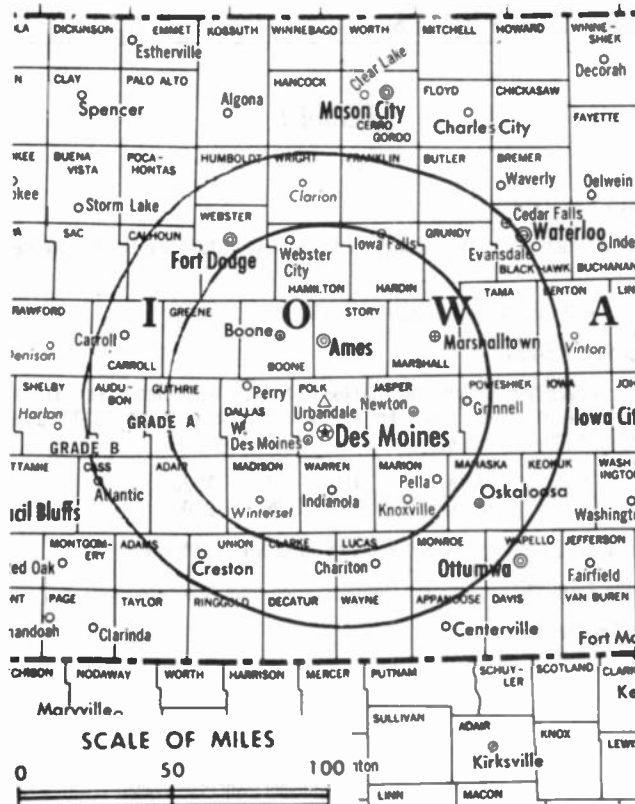
PAUL FREDERICKSEN, president & general manager.
GUY KOENIGSBERGER, vice president, programs & community affairs.
JOHN PASCUZZI, vice president, operations.
PAUL RHOADES, vice president, news & public affairs.
BILL HUEY, vice president & chief engineer.
DAVE POREPP, general sales manager.
ANNE MARIE CAUDRON, national account executive.
ROBERT DAY, programming director.
PAM KULIK, director, promotion & community affairs.
IRMA DAVIS, business manager.

Rates: On request.

City of License: Des Moines. ADI: Des Moines. Rank: 66.

Total Households: © MSI Consumer Market Data as of 1/1/89. TV Homes, TV% and Circulation © 1989 Arbitron. County coverage based on Arbitron study.

Net Weekly Circulation	State County	Total Households	TV Households	%
50% & Over	IOWA			
	Adair	3,700	3,700	100
	Adams	2,100	2,100	100
	Appanoose	6,100	6,000	98
	Audubon	3,100	3,100	100
	Boone	10,000	9,900	99
	Calhoun	4,800	4,700	98
	Carroll	8,300	8,200	99
	Cass	6,800	6,700	99
	Clarke	3,500	3,500	100
	Dallas	12,000	11,900	99
	Davis	3,300	3,300	100
	Decatur	3,400	3,300	97
	Greene	4,600	4,600	100
	Guthrie	4,600	4,500	98
	Hamilton	6,800	6,700	99
	Hardin	8,200	8,100	99
	Humboldt	5,000	4,900	98



KCCI-TV BMPCT-7477 Granted 7/31/73

© American Map Corp., 14244

Net Weekly Circulation	State County	Total Households	TV Households	%
50% & Over	Jasper	14,200	14,100	99
	Lucas	4,300	4,200	98
	Madison	4,600	4,600	100
	Mahaska	9,200	9,100	99
	Marion	11,100	11,000	99
	Marshall	16,000	15,900	99
	Monroe	3,500	3,500	100
	Pocahontas	4,100	4,000	98
	Polk	130,400	129,400	99
	Poweshiek	7,100	7,000	99
	Ringgold	2,400	2,400	100
	Sac	5,300	5,200	98
	Story	25,600	25,300	99
	Taylor	3,300	3,200	97
	Union	5,400	5,300	98
	Wapello	15,700	15,500	99
	Warren	13,400	13,300	99
	Wayne	3,300	3,200	97
	Webster	17,000	16,800	99
	Wright	6,300	6,200	98
MISSOURI	Mercer	1,700	1,700	100
	Putnam	2,100	2,100	100
	IOWA			
Between 25-49%	Buena Vista	7,900	7,800	99
	Franklin	5,200	5,200	100
	Grundy	5,400	5,400	100
	Kossuth	7,900	7,800	99
	Montgomery	5,500	5,400	98
	Page	7,500	7,400	99
	Palo Alto	4,600	4,500	98
Tama	6,900	6,800	99	

(Continued on page A-466)

Station Totals	514,200	508,600	99
Net Weekly Circulation (1989)			375,300
Average Daily Circulation (1989)			245,700

Iowa—Des Moines

KDSM-TV

Ch. 17

Network Service: Fox.

Licensee: Duchossois Communications Co. of Iowa, 4023 Fleur Dr., Des Moines, IA 50321.

Studio: 4023 Fleur Dr., Des Moines, IA 50321.

Telephone: 515-284-1717.

Technical Facilities: Channel No. 17 (488-494 MHz). Authorized power: 3110-kw max. visual, 311-kw max. aural. Antenna: 1516-ft. above av. terrain, 1539-ft. above ground, 2509-ft. above sea level.

Latitude 41° 48' 01.20"
Longitude 93° 36' 27.00"

Transmitter: 0.4-mi. W of U.S. 69, 0.4-mi. S of N.E. 134th Ave.

Satellite Earth Station: Prodelin, 5-meter; Microwave Assoc. receivers.

News Service: INN.

Ownership: Duchossois Industries Inc., 100%. Duchossois Industries Inc. Ownership: Richard L. Duchossois, controlling shareholder. DII also owns WASK-AM-FM Lafayette, IN; KDAL(FM), Duluth, MN; KAIR & KJYK(FM), Tucson, AZ; WNAV & WHFS(FM), Annapolis, MD; KQPT(FM), Sacramento, CA.

Began Operation: March 14, 1983. Sale to present owners by William J. Trout, Raymond J. Gazzo & Carl G. Goldsberry, approved by FCC April 19, 1985 (Television Digest, Vol. 25:8).

Represented (sales): Seltel Inc.

Represented (legal): Tierney & Swift.

Personnel:

TOMMY THOMPSON, vice president & general manager.
TED STEPHENS, general sales manager.
DAVE WILFAHRT, local sales manager.
KEN CARRINGTON, promotion manager.
MARTIN MOHRFIELD, chief engineer.
CANDY FREEMAN, business manager.
PERRY GARNER, production manager.

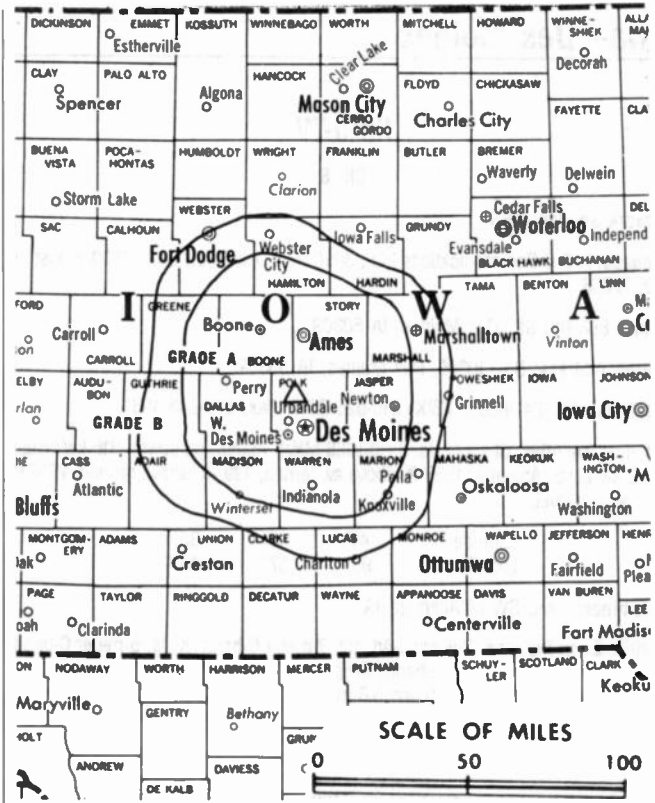
Highest One Hour Rate: \$4000.

Highest 30 Sec. Rate: \$1300.

City of License: Des Moines. ADI: Des Moines. Rank: 66.

Total Households: © MSI Consumer Market Data as of 1/1/89. TV Homes, TV% and Circulation © 1989 Arbitron. County coverage based on Arbitron study.

Net Weekly Circulation	State County	Total Households	TV Households	%
50% & Over	IOWA			
	Boone	10,000	9,900	99
	Dallas	12,000	11,900	99
	Greene	4,600	4,600	100
	Jasper	14,200	14,100	99
	Lucas	4,300	4,200	98
	Madison	4,600	4,600	100
	Marion	11,100	11,000	99
	Polk	130,400	129,400	99
	Story	25,600	25,300	99
	Union	5,400	5,300	98
	Warren	13,400	13,300	99
	Wayne	3,300	3,200	97
	Between 25-49%	IOWA		
Adair		3,700	3,700	100
Calhoun		4,800	4,700	98
Carroll		8,300	8,200	99
Clarke		3,500	3,500	100
Franklin		5,200	5,200	100
Grundy		5,400	5,400	100
Guthrie		4,600	4,500	98



KDSM-TV BMPCT-82I006KE Granted 10/29/82

© American Map Corp., No. 14244

Net Weekly Circulation	State County	Total Households	TV Households	%
Between 25-49%	Hamilton	6,800	6,700	99
	Hardin	8,200	8,100	99
	Humboldt	5,000	4,900	98
	Mahaska	9,200	9,100	99
	Marshall	16,000	15,900	99
	Monroe	3,500	3,500	100
	Page	7,500	7,400	99
	Pocahontas	4,100	4,000	98
	Poweshiek	7,100	7,000	99
	Ringgold	2,400	2,400	100
	Webster	17,000	16,800	99
	Wright	6,300	6,200	98

Net Weekly Circulation	State County	Total Households	TV Households	%
Between 5-24%	IOWA			
	Adams	2,100	2,100	100
	Appanoose	6,100	6,000	98
	Audubon	3,100	3,100	100
	Buena Vista	7,900	7,800	99
	Butler	6,400	6,300	98
	Cass	6,800	6,700	99
	Crawford	6,800	6,700	99
	Davis	3,300	3,300	100
	Decatur	3,400	3,300	97
	Keokuk	4,900	4,800	98
	Mills	4,700	4,700	100
	Montgomery	5,500	5,400	98
	Palo Alto	4,600	4,500	98
	Pottawattamie	33,400	33,100	99
Sac	5,300	5,200	98	
Shelby	5,400	5,400	100	
Tama	6,900	6,800	99	
Taylor	3,300	3,200	97	
Wapello	15,700	15,500	99	

Station Totals	503,100	497,900	99
Net Weekly Circulation (1989)		218,600	
Average Daily Circulation (1989)		90,800	

Iowa—Des Moines

WHO-TV

Ch. 13

Network Service: NBC.

Licensee: Palmer Communications Inc., 1801 Grand Ave., Des Moines, IA 50308.

Studio: 1801 Grand Ave., Des Moines, IA 50308.

Telephone: 515-242-3500. TWX: 910-520-2549. Fax: 515-242-3797.

Technical Facilities: Channel No. 13 (210-216 MHz). Authorized power: 316-kw max. & 224-kw horizontal visual, 47.4-kw max. & 33.5-kw horizontal aural. Antenna: 1970-ft. above av. terrain, 1955-ft. above ground, 2988-ft. above sea level.

Latitude 41° 48' 33"
Longitude 93° 36' 53"

Transmitter: 1-mi. S of Alleman.

Multichannel TV Sound: Stereo only.

Satellite Earth Station: Transmit/receive SatCom, 7-meter; Microwave Assoc., Scientific-Atlanta receivers.

AM Affiliate: WHO, 50-kw, 1040 kHz.

FM Affiliate: KLYF, 100-kw, 100.3 MHz (No. 262), 1700-ft.

News Service: AP.

Ownership: Palmer Communications Inc., 100%. See Group Ownership of Television Stations.

Began Operation: April 15, 1954.

Represented (sales): Blair Television.

Represented (legal): Dow, Lohnes & Albertson.

Represented (engineering): Jules Cohen & Associates, P.C.; A. D. Ring & Associates, P.C.

Personnel:

JOSEPH LENTZ, general manager.

TOM HESTON, general sales manager.

KEN ERICKSON, director of engineering.

JON JANES, news director.

MARY BRACKEN, program manager.

DEMETRIOS HADJIS, promotion manager.

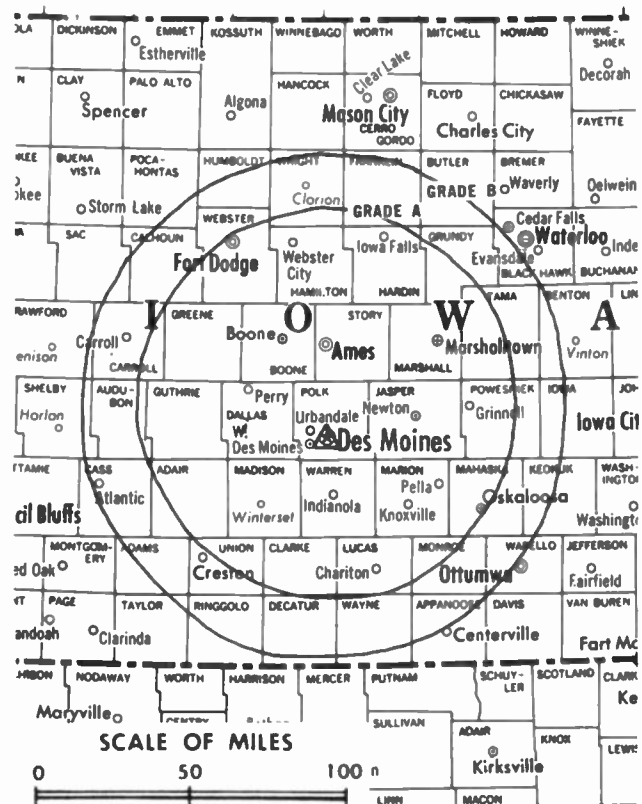
DAN ADAMS, controller.

Rates: On request.

City of License: Des Moines. AOI: Des Moines. Rank: 66.

Total Households: © MSI Consumer Market Data as of 1/1/89. TV Homes, TV% and Circulation © 1989 Arbitron. County coverage based on Arbitron study.

Net Weekly Circulation	State County	Total Households	TV Households	%
50% & Over	IOWA			
	Adair	3,700	3,700	100
	Adams	2,100	2,100	100
	Appanoose	6,100	6,000	98
	Audubon	3,100	3,100	100
	Boone	10,000	9,900	99
	Calhoun	4,800	4,700	98
	Carroll	8,300	8,200	99
	Clarke	3,500	3,500	100
	Dallas	12,000	11,900	99
	Davis	3,300	3,300	100
	Decatur	3,400	3,300	97
	Greene	4,600	4,600	100
	Guthrie	4,600	4,500	98
	Hamilton	6,800	6,700	99
	Hardin	8,200	8,100	99
	Humboldt	5,000	4,900	98
	Jasper	14,200	14,100	99
	Lucas	4,300	4,200	98
	Madison	4,600	4,600	100
	Mahaska	9,200	9,100	99
Marion	11,100	11,000	99	
Marshall	16,000	15,900	99	
Monroe	3,500	3,500	100	
Pocahontas	4,100	4,000	98	
Polk	130,400	129,400	99	
Poweshiek	7,100	7,000	99	
Ringgold	2,400	2,400	100	



WHO-TV BPCT-5011 Granted 7/27/77

© American Map Corp., 14244

Net Weekly Circulation	State County	Total Households	TV Households	%	
50% & Over	MISSOURI				
	Mercer	1,700	1,700	100	
	Putnam	2,100	2,100	100	
	Between 25-49%	IOWA			
		Cass	6,800	6,700	99
		Franklin	5,200	5,200	100
		Grundy	5,400	5,400	100
		Hancock	5,600	5,500	98
		Jefferson	6,500	6,400	98
		Keokuk	4,900	4,800	98
Kossuth		7,900	7,800	99	
Sac		5,300	5,200	98	
Tama		6,900	6,800	99	
Taylor	3,300	3,200	97		
MISSOURI	Worth	1,100	1,100	100	
	Between 5-24%	IOWA			
Crawford		6,800	6,700	99	
Emmet		4,900	4,800	98	
Page		7,500	7,400	99	
Palo Alto		4,600	4,500	98	
Shelby		5,400	5,400	100	
MISSOURI	Harrison	4,200	4,100	98	
	Schuyler	2,000	2,000	98	
Station Totals		481,200	476,100	99	
Net Weekly Circulation (1989)			365,000		
Average Daily Circulation (1989)			226,300		

Iowa—Ames-Des Moines

WOI-TV

Ch. 5

Network Service: ABC.

Licensee: Iowa State University Bcstg. Corp., Ames, IA 50011.

Studio: Iowa State U. of Science, Ames, IA 50011.

Telephone: 515-294-5555. **TWX:** 910-520-1152.

Technical Facilities: Channel No. 5 (76-82 MHz). Authorized power: 100-kw visual, 20-kw aural. Antenna: 1850-ft. above av. terrain, 1995-ft. above ground, 2980-ft. above sea level.

Latitude 41° 48' 33"
Longitude 93° 36' 53"

Transmitter: 1-mi. S of Alleman.

Satellite Earth Stations: Transmit/receive Harris, 9-meter C-band; Microdyne, 3.7-meter Ku-band; Andrew, 7.3-meter; Scientific-Atlanta, 7-meter; Andrew, 4.5-meter; Avantek, Harris, Scientific-Atlanta, M/A-Corn receivers.

News Services: AP, ABC.

Ownership: Iowa State University Bcstg. Corp., 100%. Robert G. Helmers, pres.; John D. Shors, secy.; Margaret S. Pickett, treas.

Began Operation: February 21, 1950.

Represented (sales): Katz Television.

Represented (legal): Cohn & Marks.

Represented (engineering): A. D. Ring & Associates.

Personnel:

- ROBERT G. HELMERS, president & general manager.
- RAY JOHNSON, general sales manager.
- ED A. POWERS, chief engineer.
- DIANA LAMM, news director.
- JANIS MARVIN, programming coordinator.
- BETTY LOU VARNUM, public affairs coordinator.
- TERRY McFARLANE, promotion director.
- DON WIRTH, business manager.
- MEL CRIPPEN, marketing director.

Highest One Hour Rate: \$4000.

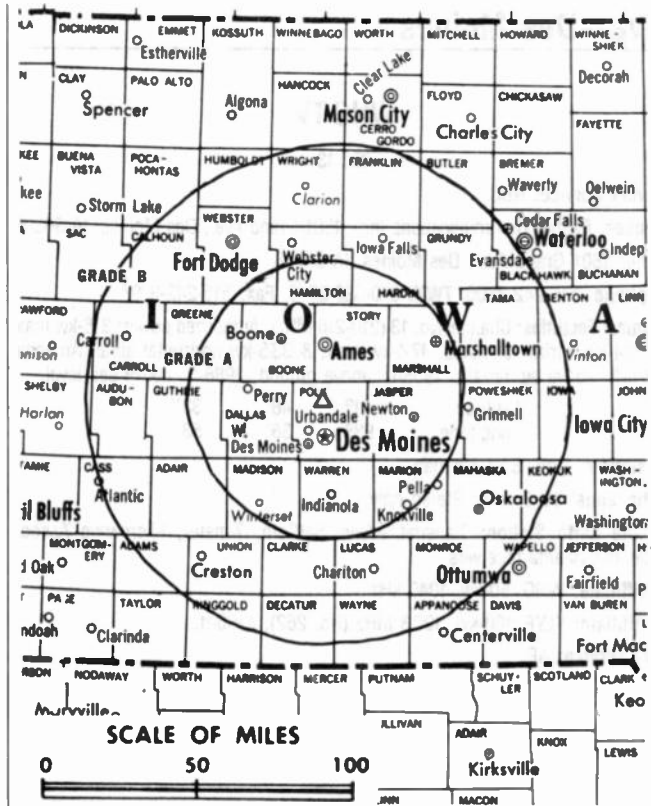
Highest 30 Sec. Rate: \$850.

NETWORK BASE HOURLY RATE: \$1000.

City of License: Ames. **ADI:** Des Moines. **Rank:** 66.

Total Households: © MSI Consumer Market Data as of 1/1/89. TV Homes, TV% and Circulation © 1989 Arbitron. County coverage based on Arbitron study.

Net Weekly Circulation	State County	Total Households	TV Households	%
50% & Over	IOWA			
	Adair	3,700	3,700	100
	Adams	2,100	2,100	100
	Appanoose	6,100	6,000	98
	Audubon	3,100	3,100	100
	Boone	10,000	9,900	99
	Calhoun	4,800	4,700	98
	Carroll	8,300	8,200	99
	Clarke	3,500	3,500	100
	Dallas	12,000	11,900	99
	Decatur	3,400	3,300	97
	Franklin	5,200	5,200	100
	Greene	4,600	4,600	100
	Grundy	5,400	5,400	100
	Guthrie	4,600	4,500	98
	Hamilton	6,800	6,700	99
	Hardin	8,200	8,100	99
	Humboldt	5,000	4,900	98
	Jasper	14,200	14,100	99
	Lucas	4,300	4,200	98
Madison	4,600	4,600	100	
Mahaska	9,200	9,100	99	
Marion	11,100	11,000	99	
Marshall	16,000	15,900	99	
Monroe	3,500	3,500	100	
Pocahontas	4,100	4,000	98	
Polk	130,400	129,400	99	



WOI-TV BMPCT-7324 Granted 12/20/71

© American Map Corp., 14244

Net Weekly Circulation	State County	Total Households	TV Households	%
50% & Over	MISSOURI			
	Poweshiek	7,100	7,000	99
	Ringgold	2,400	2,400	100
	Story	25,600	25,300	99
	Union	5,400	5,300	98
	Warren	13,400	13,300	99
	Wayne	3,300	3,200	97
	Webster	17,000	16,800	99
	Wright	6,300	6,200	98
	Mercer	1,700	1,700	100
Between 25-49%	IOWA			
	Cass	6,800	6,700	99
	Hancock	5,600	5,500	98
	Kossuth	7,900	7,800	99
	Palo Alto	4,600	4,500	98
	Sac	5,300	5,200	98
	Tama	6,900	6,800	99
	Wapello	15,700	15,500	99
	MISSOURI			
	Putnam	2,100	2,100	100
Between 5-24%	IOWA			
	Benton	9,000	8,900	99
	Buena Vista	7,900	7,800	99
	Crawford	6,800	6,700	99
	Davis	3,300	3,300	100
	Keokuk	4,900	4,800	98
	Montgomery	5,500	5,400	98
	Page	7,500	7,400	99
	Shelby	5,400	5,400	100
	Taylor	3,300	3,200	97
MISSOURI				
Harrison	4,200	4,100	98	
Station Totals		489,100	483,900	99
Net Weekly Circulation (1989)			339,600	
Average Daily Circulation (1989)			187,800	

Iowa—Dubuque

KDUB-TV

Ch. 40

Network Service: ABC.

Licensee: Dubuque TV Ltd. Partnership, One Cycare Plaza, Dubuque, IA 52001.

Studio: 9th Floor, One Cycare Plaza, Dubuque, IA 52001.

Telephone: 319-556-4040.

Technical Facilities: Channel No. 40 (626-632 MHz). Authorized power: 537-kw visual, 53.7-kw aural. Antenna: 841-ft. above av. terrain, 837-ft. above ground, 1661-ft. above sea level.

Latitude 42° 31' 05"
Longitude 90° 37' 16"

Transmitter: 0.7-mi. N of Illinois state line, 0.75-mi. W of Hwy. 35, Grant County, WI.

Satellite Earth Stations: Calstar, 4.6-meter; Prodelin, 4.2-meter; AvanteK, Scientific-Atlanta receivers.

News Services: ABC, UPI.

Ownership: Thomas G. Bond, gen. partner & ltd. partner; William M. Abernathy, Guy E. Moman Jr., Thomas J. Joiner, John Hall Nelson, Scott G. Davis & Fred H. Davis, ltd. partners.

Began Operation: June 1, 1970. Left air Oct. 3, 1974. Sale to Lloyd Hearing Aid Corp. approved by FCC June 29, 1976. Resumed operation Sept. 12, 1976. Sale to The Commercial Dispatch Publishing Co. approved by FCC Sept. 13, 1979. Sale to Dubuque TV Ltd. Partnership approved Feb. 8, 1985. FCC approved sale to Sage Bcstg. Corp. of Dubuque March 25, 1988 but sale was not consummated.

Represented (sales): Seltel Inc.

Personnel:

THOMAS G. BOND, general manager & general sales manager.
JOE DENK, news director & program director.
GARY HAVERLAND, chief engineer.

Highest 30 Sec. Rate: \$135.

NETWORK BASE HOURLY RATE: \$75.

City of License: Dubuque. ADI: Cedar Rapids-Waterloo-Dubuque. Rank: 78.

Total Households: © MSI Consumer Market Data as of 1/1/89. TV Homes, TV% and Circulation © 1989 Arbitron. County coverage based on Arbitron study.

Net Weekly Circulation	State County	Total Households	TV Households Households %
50% & Over	IOWA Dubuque	31,200	30,800 99
	ILLINOIS Jo Daviess	9,100	8,800 97
Between 25-49%	IOWA Jackson	8,300	8,200 99
	WISCONSIN Grant	17,700	17,200 97



Net Weekly Circulation	State County	Total Households	TV Households Households %
Between 25-49%	Lafayette	6,200	6,100 98
Between 5-24%	IOWA Clayton	8,200	8,100 99
	Delaware	6,800	6,700 99
	Jones	7,200	7,100 99
	WISCONSIN Iowa	7,600	7,400 97
Station Totals		102,300	100,400 98
Net Weekly Circulation (1989)			42,200
Average Daily Circulation (1989)			21,800

NEED BROADCAST TV OR CABLE TV DATA FROM THE FACTBOOK ON TAPE OR DISKETTE? NEED CUSTOMIZED REPORTS?

Call Warren Publishing's Market Research & Data Sales Dept.

202-872-9200

Iowa—Mason City

KIMT

Ch. 3

Network Service: CBS.

Licensee: Spartan Radiocasting Inc., Box 1717, Spartanburg, SC 29304.

Studio: 2nd & Pennsylvania Ave., Mason City, IA 50401.

Telephone: 515-423-2540. Fax: 515-423-7960.

Technical Facilities: Channel No. 3 (60-66 MHz). Authorized power: 97.7-kw visual, 20-kw aural. Antenna: 1550-ft. above av. terrain, 1565-ft. above ground, 2801-ft. above sea level.

Latitude 43° 22' 25"
Longitude 92° 50' 00"

Transmitter: 3.5-mi. E of St. Ansgar, IA.

Satellite Earth Stations: Scientific-Atlanta, 7.5-meter; Scientific-Atlanta, 4.5-meter; Scientific-Atlanta, 3.9-meter; Scientific-Atlanta, 3.7-meter; Scientific-Atlanta, DX Antenna, Harris, M/A-Com receivers.

News Service: AP.

Ownership: Spartan Radiocasting Inc., 100%. See Group Ownership of Television Stations.

Begin Operation: May 15, 1954. Sale to Daily Telegraph Printing Co. by Lee Enterprises approved by FCC April 22, 1980 (*Television Digest*, Vol. 20:1). Sale to present owner approved by FCC June 12, 1984 (Vol. 24:15).

Represented (sales): Katz Television.

Represented (legal): Covington & Burling.

Represented (engineering): A. D. Ring & Associates.

Personnel:

- JOHN SHINE, general manager.
- DICK AUNE, general sales manager.
- DAVE PRESSLER, local & regional sales manager.
- BART CURRAN, program director.
- MARY ELLEN SCHULTZ, promotions manager.
- LARRY HUEGLI, news director.
- DALE BYRE, chief engineer.
- KAREN BIRD, business manager.

Highest One Hour Rate: \$2000.

Highest 30 Sec. Rate: \$500.

NETWORK BASE HOURLY RATE: \$615.

City of License: Mason City. **AOI:** Rochester, MN-Mason City, IA-Austin, MN. Rank: 147.

Total Households: © MSI Consumer Market Data as of 1/1/89. TV Homes, TV% and Circulation © 1989 Arbitron. County coverage based on Arbitron study.

Net Weekly Circulation	State County	Total Households	TV Households	%
50% & Over	IOWA			
	Cerro Gordo	20,100	19,900	99
	Chickasaw	5,400	5,300	98
	Floyd	7,200	7,100	99
	Franklin	5,200	5,200	100
	Hancock	5,600	5,500	98
	Howard	4,100	4,000	98
	Kossuth	7,900	7,800	99
	Mitchell	4,500	4,500	100
	Winnebago	5,300	5,200	98
	Worth	3,600	3,600	100



Net Weekly Circulation	State County	Total Households	TV Households	%
50% & Over	MINNESOTA			
	Dodge	5,500	5,400	98
	Fillmore	7,900	7,800	99
	Freeborn	13,600	13,500	99
Between 25-49%	IOWA			
	Butler	6,400	6,300	98
	Winneshiek	7,600	7,500	99
Between 5-24%	MINNESOTA			
	Olmsted	37,000	36,700	99
	IOWA			
	Allamakee	5,400	5,300	98
	Bremer	8,900	8,800	99
	Emmet	4,900	4,800	98
	Hardin	8,200	8,100	99
	Humboldt	5,000	4,900	98
	MINNESOTA			
	Faribault	7,400	7,300	99
	Goodhue	14,800	14,600	99
Houston	6,400	6,300	98	
Rice	16,200	16,000	99	
Steele	11,100	11,000	99	
Wabasha	7,500	7,400	99	
Waseca	6,900	6,800	99	
Winona	16,200	15,900	98	
WISCONSIN				
Buffalo	5,500	5,400	98	
Station Totals		292,800	289,200	99
Net Weekly Circulation (1989)			132,400	
Average Daily Circulation (1989)			73,400	

Iowa—Ottumwa

KOIA-TV

Ch. 15

Network Service: Fox.

Licensee: Public Interest Broadcast Group Inc., 12334 Summerport Lane, Windermere, FL 32786.

Studio: 820 W. Second St., Ottumwa, IA 52501.

Telephone: 515-684-5415.

Technical Facilities: Channel No. 15 (476-482 MHz). Authorized power: 166-kw max. visual, 16.6-kw max. aural. Antenna: 410-ft. above av. terrain, 417-ft. above ground, 1157-ft. above sea level.

Latitude 40° 57' 50"
Longitude 92° 23' 50"

Transmitter: 3.4-mi. SSE of intersection of Hwys. 63 & 34, Keokuk Twp.

Satellite Earth Stations: KLM, 4.8-meter C-band; KLM, 3.9-meter C-band; AFC Ku-band; ADM Ku & C-band; KLM, M/A-Com, General Instrument receivers.

Ownership: Dean C. Engstrom, chmn.; Dirk Engstrom, v.p.; Charles Engstrom, Todd Engstrom, Brett Engstrom. Dean Engstrom also owns KDIR-TV, permittee of Ch. 25, Carlsbad, NM.

Began Operation: June 2, 1986. Left air 1986; resumed operation June 29, 1987.

Represented (sales): Independent TV Sales.

Personnel:

- DIRK ENGSTROM, vice president & general manager.
- SHERI LOCKE-WARD, sales manager.
- PHIL BENJAMIN, chief engineer.
- PETER OWENS, news director.
- JIM CONLON, program director.
- A. J. COFFIN, business manager.
- BONNIE JOHNSON, traffic manager.

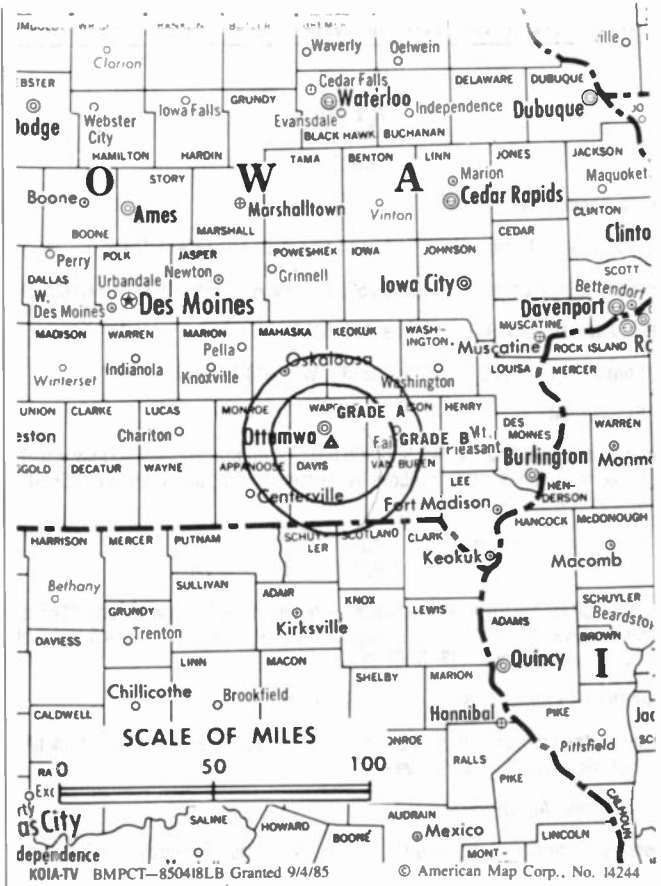
Highest One Hour Rate: \$500.

Highest 30 Sec. Rate: \$240.

City of License: Ottumwa. **ADI:** Ottumwa, IA-Kirksville, MO. **Rank:** 204.

Total Households: © MSI Consumer Market Data as of 1/1/89. TV Homes, TV% and Circulation © 1989 Arbitron. County coverage based on Arbitron study.

Net Weekly Circulation	State County	Total Households	TV Households	%
50% & Over	IOWA Davis	3,300	3,300	100
Between 25-49%	IOWA Appanoose	6,100	6,000	98



Net Weekly Circulation	State County	Total Households	TV Households	%
Between 25-49%	Jefferson	6,500	6,400	98
	Wapello	15,700	15,500	99
IOWA				
Between 5-24%	Keokuk	4,900	4,800	98
	Mahaska	9,200	9,100	99
	Monroe	3,500	3,500	100
	Taylor	3,300	3,200	97
	Van Buren	3,300	3,200	97
MISSOURI				
	Putnam	2,100	2,100	100
Station Totals		57,900	57,100	99
Net Weekly Circulation (1989)				16,800
Average Daily Circulation (1989)				6,500

Iowa—Ottumwa-Kirksville, MO

KTVO

Ch. 3

Network Service: ABC.

Licensee: Federal Bcstg., Hwy. 63 North, Box 949, Kirksville, MO 63501.

Studios: Broadcast Center, Ottumwa, IA 52501; Hwy. 63 North, Kirksville, MO 63501.

Mailing Address: Box 949, Kirksville, MO 63501.

Telephones: 816-627-3333; 515-682-3333. TWX: 910-777-7950.

Fax: 816-627-1885.

Technical Facilities: Channel No. 3 (60-66 MHz). Authorized power: 100-kw visual, 10-kw aural. Antenna: 1973-ft. above av. terrain, 1937-ft. above ground, 2685-ft. above sea level.

Latitude 40° 13' 32"
Longitude 92° 00' 54"

Requests CP for change to 1112-ft. above av. terrain, 1050-ft. above ground, 1965-ft. above sea level, lat. 40° 31' 47", long. 92° 26' 29", transmitter to 4.5-mi. E of Lancaster on U.S. Hwy. 136. BPCT-890607KJ.

Transmitter: 5.5-mi. N of Knox City on State Rte. V.

Satellite Earth Stations: Andrew, 4.5-meter; Andrew, 7.3-meter; Simulsat, 5.5-meter; Avantek, Scientific-Atlanta receivers.

News Services: AP, UPI.

Ownership: Federal Broadcasting Co., 100%. See Group Ownership of Television Stations.

Began Operation: November 21, 1955. Sale to Gillett Group Inc. by Post Corp. approved by FCC June 19, 1984. Sale to Post by James J. Conroy & Raymond E. Russell approved Jan. 6, 1964 by FCC (Television Digest, Vol. 4:2). Sale to present owner by Gillett Group Inc. approved by FCC July 17, 1987 (Vol. 27:20).

Represented (sales): MMT Marketing.

Represented (legal): Hogan & Hartson.

Represented (engineering): Cohen, Dippell & Everist, P.C.

Personnel:

- GREG WITTLAND, president & general manager.
- DAN HAVENS, general sales manager.
- KEITH REYNOLDS, chief engineer.
- ROY CLEM, news director.
- PAM SMALL, program & promotion director.
- KAY SANDNER, business manager.

Highest One Hour Rate: \$4000.

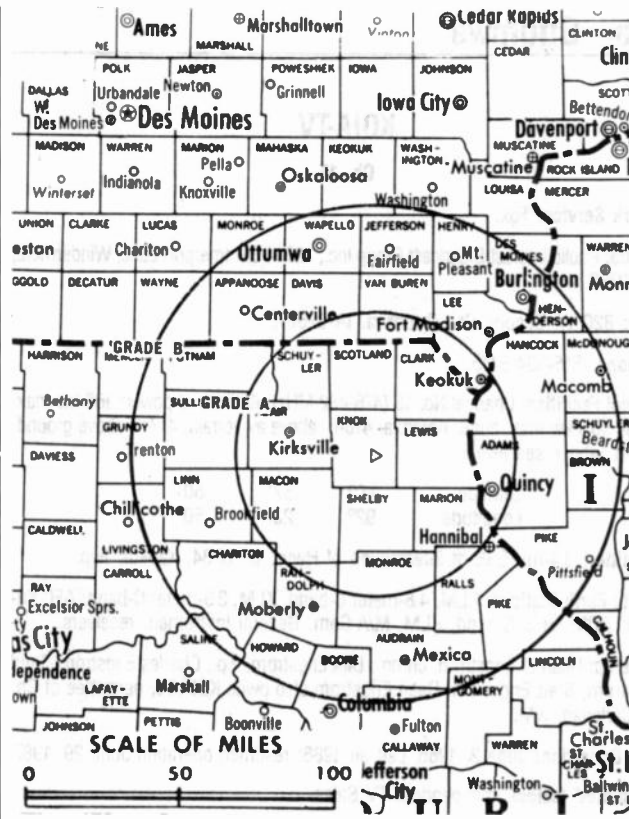
Highest 30 Sec. Rate: \$450.

NETWORK BASE HOURLY RATE: \$637.

City of License: Kirksville, MO. ADI: Ottumwa, IA-Kirksville, MO. Rank: 204.

Total Households: © MSI Consumer Market Data as of 1/1/89. TV Homes, TV% and Circulation © 1989 Arbitron. County coverage based on Arbitron study.

Net Weekly Circulation	State County	Total Households	TV Households	%
IOWA				
50% & Over	Appanoose	6,100	6,000	98
	Davis	3,300	3,300	100
	Jefferson	6,500	6,400	98
	Lee	16,500	16,300	99
	Van Buren	3,300	3,200	97
	Wapello	15,700	15,500	99
ILLINOIS				
	Adams	26,800	26,400	99
MISSOURI				
	Adair	9,200	9,100	99
	Clark	3,000	2,900	97
	Knox	2,100	2,100	100
	Lewis	3,900	3,800	97



KTVO BMPCT-86041IKF Granted 5/7/86

© American Map Corp., No. 14244

Net Weekly Circulation	State County	Total Households	TV Households	%	
50% & Over	Macon	6,400	6,300	98	
	Mercer	1,700	1,700	100	
	Putnam	2,100	2,100	100	
	Schuyler	2,000	2,000	98	
	Scotland	2,100	2,100	100	
	Shelby	3,000	3,000	100	
	Sullivan	2,900	2,900	100	
Between 25-49%	IOWA				
	Henry	7,200	7,100	99	
	Washington	7,900	7,800	99	
	Wayne	3,300	3,200	97	
ILLINOIS					
	Hancock	9,300	9,200	98	
Between 5-24%	MISSOURI				
	Grundy	4,700	4,600	98	
	Linn	6,200	6,100	98	
	Ralls	3,400	3,400	100	
	IOWA				
Between 5-24%	Des Moines	18,100	17,900	99	
	Keokuk	4,900	4,800	98	
	Lucas	4,300	4,200	98	
	Mahaska	9,200	9,100	99	
	Monroe	3,500	3,500	100	
ILLINOIS					
	Henderson	3,500	3,400	97	
	Mc Donough	12,700	12,500	98	
	Schuyler	3,100	3,000	97	
MISSOURI					
	Chariton	4,000	3,900	98	
	Harrison	4,200	4,100	98	
	Marion	10,700	10,600	99	
	Monroe	3,600	3,600	100	
	Randolph	9,800	9,700	99	
Station Totals		250,200	246,800	99	
Net Weekly Circulation (1989)			112,200		
Average Daily Circulation (1989)			61,000		

Iowa—Sioux City

KCAU-TV

Ch. 9

(Operates satellite KCAN, Albion, NE)

Network Service: ABC.

Licensee: Citadel Communications Co. Ltd., 7th & Douglas Sts., Sioux City, IA 51101.

Studio: 7th & Douglas Sts., Sioux City, IA 51101.

Telephone: 712-277-2345. Fax: 712-277-3733.

Technical Facilities: Channel No. 9 (186-192 MHz). Authorized power: 310-kw visual, 48-kw aural. Antenna: 2020-ft. above av. terrain, 2000-ft. above ground, 3368-ft. above sea level.

Latitude 42° 35' 12.39"
Longitude 96° 13' 56.98"

Transmitter: 4-mi. E, 0.75-mi. N of James, IA.

Satellite Earth Stations: Andrew, 7.3-meter; Andrew, 4.5-meter; Avantek receivers.

News Service: AP.

Ownership: Citadel Communications Co. Ltd., 100%. See Group Ownership of Television Stations.

Began Operation: March 29, 1953. Sale to Wesray Corp. by Forward Communications Corp. approved by FCC August 16, 1984. Previous sale to Forward by People's Bcstg. Corp. approved Oct. 27, 1965 by FCC (Television Digest, Vol. 5:30). Sale to People's by Cowles Bcstg. Co. approved Nov. 27, 1957 (Vol. 13:41, 44, 49). Sale to Citadel Communications approved Oct. 1, 1985 (Vol. 25:30).

Represented (sales): Katz Television.

Represented (legal): Latham & Watkins.

Personnel:

- PHILIP J. LOMBARDO, president.
- RAY COLE, vice president & general manager.
- DON HALE, general sales manager.
- GARY SEABERG, local sales manager.
- ROLLIN BALL, chief engineer.
- KEN GULLETTE, news director.
- JIM HUGHES, business manager.
- JOEL WALLS, operations manager.

Highest One Hour Rate: \$3000.

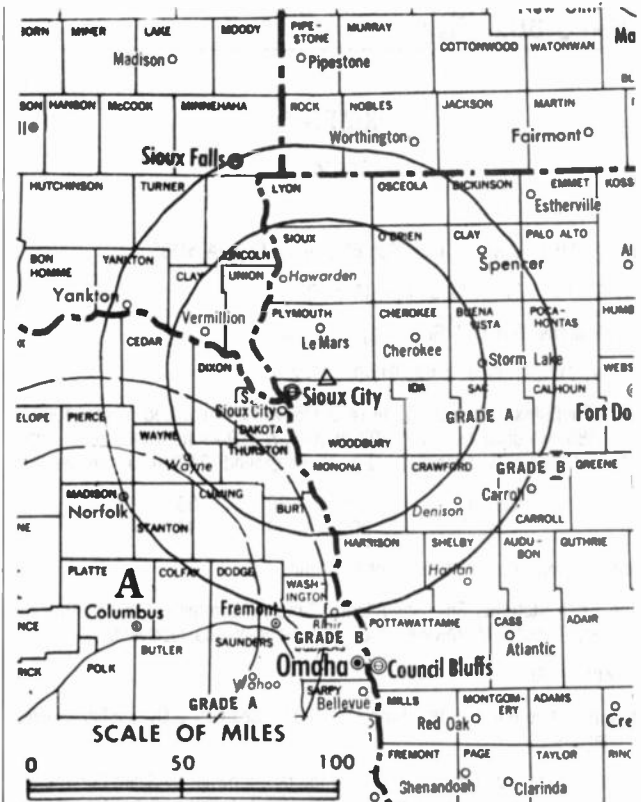
Highest 30 Sec. Rate: \$700.

NETWORK BASE HOURLY RATE: \$1050.

City of License: Sioux City. ADI: Sioux City. Rank: 128.

Total Households: © MSI Consumer Market Data as of 1/1/89. TV Homes, TV% and Circulation © 1989 Arbitron. County coverage based on Arbitron study.

Net Weekly Circulation	State County	Total Households	TV Households	%
50% & Over	IOWA			
	Buena Vista	7,900	7,800	99
	Cherokee	6,000	5,900	98
	Clay	7,700	7,600	99
	Crawford	6,800	6,700	99
	Dickinson	6,300	6,200	98
	Emmet	4,900	4,800	98
	Ida	3,500	3,500	100
	Lyon	4,500	4,400	98
	Monona	4,500	4,400	98
	O'Brien	6,300	6,300	100
	Osceola	3,200	3,200	100
	Palo Alto	4,600	4,500	98
	Plymouth	9,000	8,900	99
	Pocahontas	4,100	4,000	98
	Sac	5,300	5,200	98
	Sioux	10,800	10,600	98
Woodbury	38,200	37,900	99	



KCAU-TV BPCT-3128 Granted 1/19/65

© American Map Corp., No. 14244

Net Weekly Circulation	State County	Total Households	TV Households	%
50% & Over	NEBRASKA			
	Cedar	4,000	4,000	100
	Dakota	6,700	6,700	100
	Dixon	2,700	2,700	100
	Knox	4,000	3,900	98
	Madison	12,900	12,700	98
	Pierce	3,100	3,100	100
	Stanton	2,400	2,400	100
	Thurston	2,400	2,400	100
	Wayne	3,400	3,400	100
	SOUTH DAKOTA			
	Clay	4,800	4,700	98
	Union	4,200	4,200	100
Yankton	7,200	7,100	99	

Between 25-49%	IOWA			
	Carroll	8,300	8,200	99
	MINNESOTA			
Rock	3,800	3,800	100	
NEBRASKA	Antelope	3,200	3,100	97
	Burt	3,500	3,500	100
	Cuming	4,100	4,000	98
	Holt	5,100	4,900	96

Between 5-24%	IOWA			
	Audubon	3,100	3,100	100
	Calhoun	4,800	4,700	98
	Harrison	6,000	5,900	98
Humboldt	5,000	4,900	98	

(Continued on page A-466)

Station Totals	290,000	286,300	99
Net Weekly Circulation (1989)		173,600	
Average Daily Circulation (1989)		95,500	

Iowa—Sioux City

KMEG

Ch. 14

Network Service: CBS.

Licensee: KMEG Television Inc., Box 657, Sioux City, IA 51105.

Studio: 700 Floyd Blvd., Sioux City, IA 51102.

Mailing Address: Box 657, Sioux City, IA 51102.

Telephone: 712-277-3554. TWX: 910-968-1742.

Technical Facilities: Channel No. 14 (470-476 MHz). Authorized power: 1000-kw max. & 380-kw horizontal visual, 200-kw max. & 75.9-kw horizontal aural. Antenna: 1152-ft. above av. terrain, 1000-ft. above ground, 2420-ft. above sea level.

Latitude 42° 30' 53"
 Longitude 96° 18' 14"

Transmitter: Rural Rte. 2, 1-mi. E of city limits.

Satellite Earth Stations: Scientific-Atlanta, 7-meter; Comtech, 5-meter; Prodelin, 4.5-meter; Pinzone, Microwave Assoc., Scientific-Atlanta receivers.

News Service: AP.

Ownership: Maine Radio & Television Co., 100%. See Group Ownership of Television Stations.

Began Operation: September 5, 1967. Sale to present owner by Gillett Communications Group approved by FCC Sept. 23, 1986. Sale to Gillett by Fetzer Communications approved by FCC Oct. 29, 1985. Sale to Fetzer by Medallion Bcstrs. (Robert B. Donovan, Edgar F. Pechacek, et al.) approved by FCC Aug. 13, 1969 (Television Digest, Vol. 9:33).

Represented (sales): MMT Marketing.

Represented (legal): Wilkinson, Barker, Knauer & Quinn.

Personnel:

BRUCE LEWIS, general manager.
 LYLE JOHNSON, chief engineer.
 BRENDA WANKUM, promotion manager.
 GREG FUNK, business manager.
 LISA McMULLEN, community service director.

Highest One Hour Rate: \$1200.

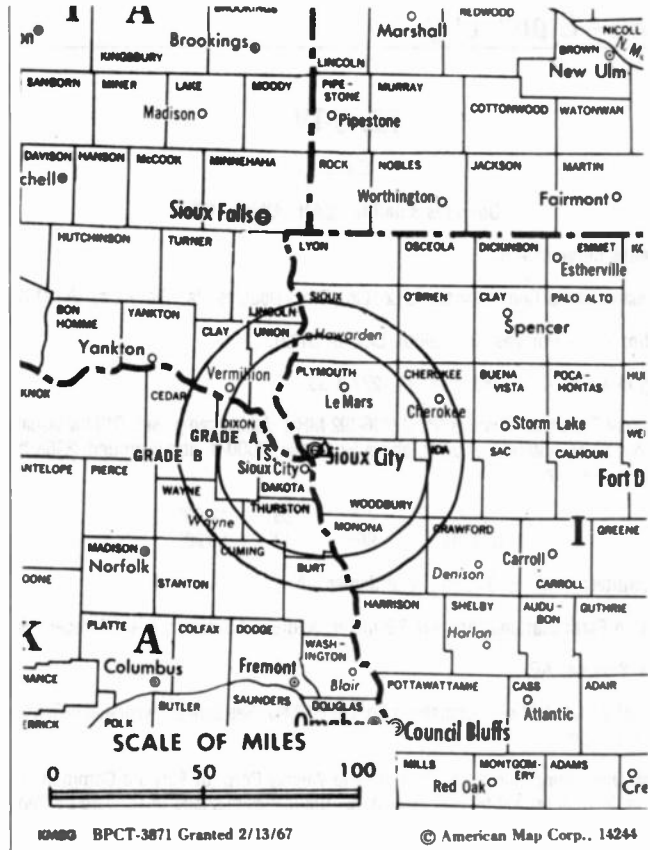
Highest 30 Sec. Rate: \$220.

NETWORK BASE HOURLY RATE: \$200.

City of License: Sioux City. ADI: Sioux City. Rank: 128.

Total Households: © MSI Consumer Market Data as of 1/1/89. TV Homes, TV% and Circulation © 1989 Arbitron. County coverage based on Arbitron study.

Net Weekly Circulation	State County	Total Households	TV Households	%
50% & Over	IOWA			
	Buena Vista	7,900	7,800	99
	Cherokee	6,000	5,900	98
	Ida	3,500	3,500	100
	Monona	4,500	4,400	98
	Plymouth	9,000	8,900	99
	Woodbury	38,200	37,900	99
	NEBRASKA			
	Dakota	6,700	6,700	100
	Dixon	2,700	2,700	100
	Thurston	2,400	2,400	100
	Wayne	3,400	3,400	100



Net Weekly Circulation	State County	Total Households	TV Households	%
Between 25-49%	IOWA			
	O'Brien	6,300	6,300	100
	Sioux	10,800	10,600	98
	NEBRASKA			
	Burt	3,500	3,500	100
	Cedar	4,000	4,000	100
	Cuming	4,100	4,000	98
	Madison	12,900	12,700	98
	Pierce	3,100	3,100	100
	Stanton	2,400	2,400	100
	SOUTH DAKOTA			
	Clay	4,800	4,700	98
	Union	4,200	4,200	100
	Between 5-24%	IOWA		
Clay		7,700	7,600	99
Crawford		6,800	6,700	99
Lyon		4,500	4,400	98
Osceola		3,200	3,200	100
Sac		5,300	5,200	98
NEBRASKA				
Washington		5,900	5,900	100
SOUTH DAKOTA				
Lincoln		5,300	5,200	98
Yankton		7,200	7,100	99
Station Totals		186,300	184,400	99
Net Weekly Circulation (1989)				94,500
Average Daily Circulation (1989)				50,000

Iowa—Sioux City

KTIV

Ch. 4

Network Service: NBC.

Licensee: American Family Broadcast Group Inc., 3135 Floyd Blvd., Sioux City, IA 51105.

Studio: 3135 Floyd Blvd., Sioux City, IA 51105.

Telephone: 712-239-4100. Fax: 712-239-2621.

Technical Facilities: Channel No. 4 (66-72 MHz). Authorized power: 100-kw visual, 20-kw aural. Antenna: 1915-ft. above av. terrain, 2000-ft. above ground, 3368-ft. above sea level.

Latitude 42° 35' 12.39"
Longitude 96° 13' 56.98"

Transmitter: 4-mi. E, 0.75-mi. N of James, IA.

Multichannel TV Sound: Stereo only.

Satellite Earth Station: ADM, 6.2-meter; Avcom, Harris receivers.

News Service: NBC.

Ownership: American Family Corp., 100%. See Group Ownership of Television Stations. Note: Sale to Quincy Newspapers pending (Television Digest, Vol. 29:35).

Began Operation: October 9, 1954. Merger of Black Hawk Bcstg. with American Family Corp. approved by FCC Sept. 17, 1980. Sale by Perkins Bros. Co. approved March 28, 1974. Sale of 50%, giving Perkins Bros. 100% control, approved May 26, 1965 by FCC (Television Digest, Vol. 5:24).

Represented (sales): Blair Television.

Represented (legal): Schnader, Harrison, Segal & Lewis.

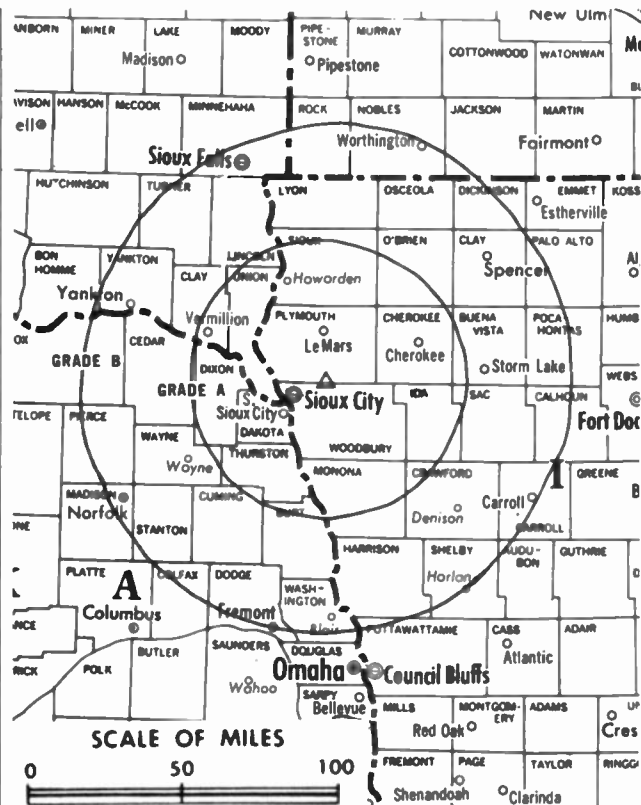
Personnel:

- RON JOHNSON, vice president & general manager.
- PAUL O'BRYAN, vice president & national sales manager.
- DAVE MADSEN, vice president, program & operations manager.
- DALE RUSSELL, vice president & chief engineer.
- VAN CARTER, vice president & news director.
- KIM CLEAVER, local sales manager.
- JERRY L. JOHNSON, promotion director.
- KATHY CLAYTON, business manager.
- EDDIE DUNN, production manager.

City of License: Sioux City. ADI: Sioux City. Rank: 128.

Total Households: © MSI Consumer Market Data as of 1/1/89. TV Homes, TV% and Circulation © 1989 Arbitron. County coverage based on Arbitron study.

Net Weekly Circulation	State County	Total Households	TV Households	%
50% & Over	IOWA			
	Buena Vista	7,900	7,800	99
	Cherokee	6,000	5,900	98
	Clay	7,700	7,600	99
	Crawford	6,800	6,700	99
	Dickinson	6,300	6,200	98
	Emmet	4,900	4,800	98
	Ida	3,500	3,500	100
	Lyon	4,500	4,400	98
	Monona	4,500	4,400	98
	O'Brien	6,300	6,300	100
	Osceola	3,200	3,200	100
	Palo Alto	4,600	4,500	98
	Plymouth	9,000	8,900	99
	Pocahontas	4,100	4,000	98
	Sac	5,300	5,200	98
	Sioux	10,800	10,600	98
	Woodbury	38,200	37,900	99
	MINNESOTA			
	Nobles	7,700	7,600	99



KTIV BPCT-3127 Granted 1/19/65

© American Map Corp., No. 14244

Net Weekly Circulation	State County	Total Households	TV Households	%
50% & Over	NEBRASKA			
	Antelope	3,200	3,100	97
	Cedar	4,000	4,000	100
	Dakota	6,700	6,700	100
	Dixon	2,700	2,700	100
	Holt	5,100	4,900	96
	Knox	4,000	3,900	98
	Madison	12,900	12,700	98
	Pierce	3,100	3,100	100
	Stanton	2,400	2,400	100
	Thurston	2,400	2,400	100
	Wayne	3,400	3,400	100
	SOUTH DAKOTA			
	Clay	4,800	4,700	98
Union	4,200	4,200	100	
Yankton	7,200	7,100	99	
Between 25-49%	NEBRASKA			
	Burt	3,500	3,500	100
	Cuming	4,100	4,000	98
Between 5-24%	IOWA			
	Calhoun	4,800	4,700	98
	Carroll	8,300	8,200	99
	Harrison	6,000	5,900	98
	MINNESOTA			
	Jackson	4,900	4,800	98
	Rock	3,800	3,800	100
	NEBRASKA			
	Colfax	3,700	3,600	97
	Washington	5,900	5,900	100
SOUTH DAKOTA				
Bon Homme	3,000	2,900	97	
Hutchinson	3,300	3,200	97	
Lincoln	5,300	5,200	98	
Turner	3,500	3,500	100	
Station Totals		267,500	264,000	99
Net Weekly Circulation (1989)			183,300	
Average Daily Circulation (1989)			121,200	

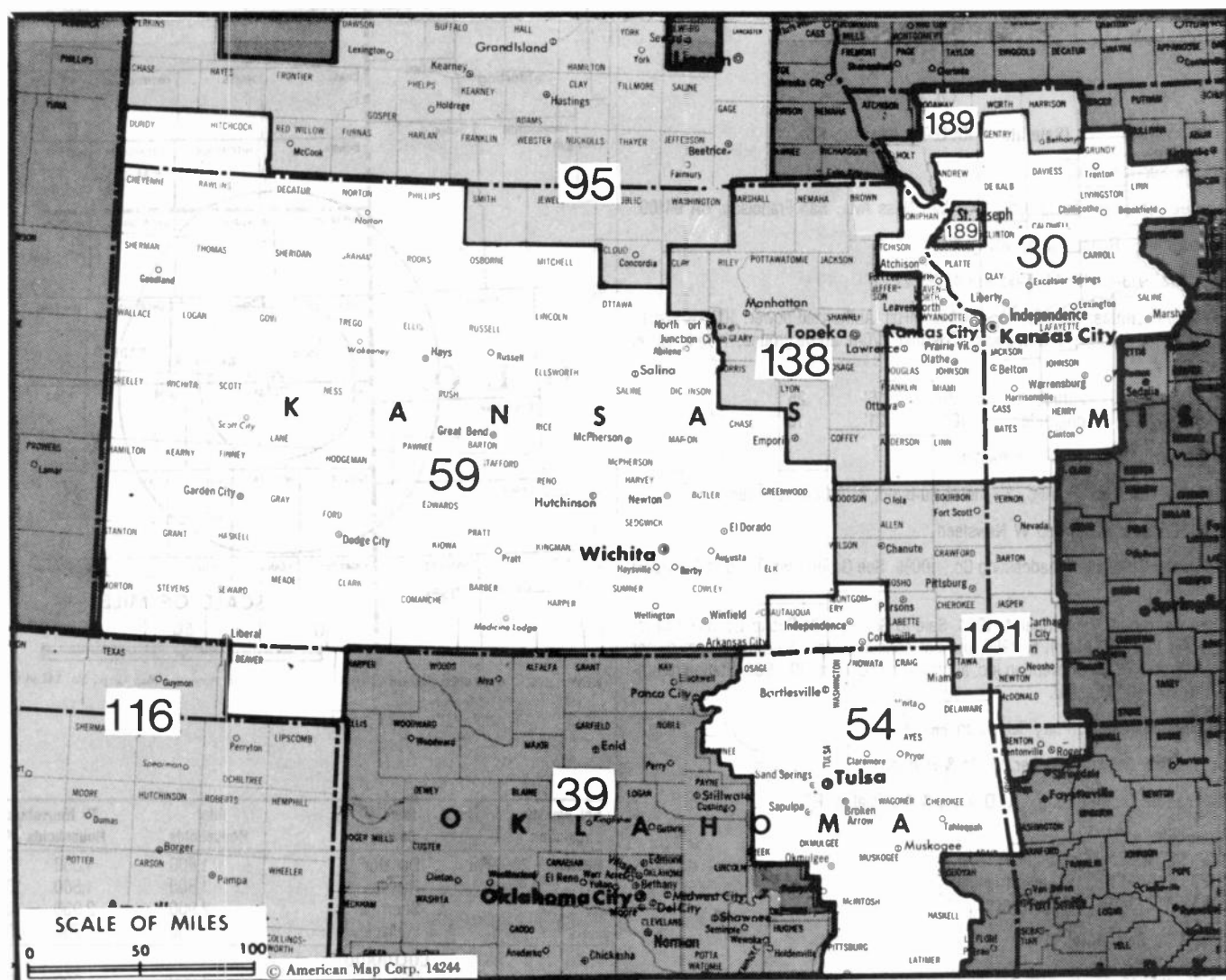
Iowa

**KCCI-TV, Des Moines
(Arbitron Data Continued)**

Net Weekly Circulation	State County	Total Households	TV Households Households	%
Between 25-49%	MISSOURI Worth	1,100	1,100	100
Between 5-24%	IOWA Benton Butler Crawford Emmet Hancock Jefferson Keokuk Shelby Van Buren	9,000 6,400 6,800 4,900 5,600 6,500 4,900 5,400 3,300	8,900 6,300 6,700 4,800 5,500 6,400 4,800 5,400 3,200	99 98 99 98 98 98 98 100 97
	MISSOURI Harrison Sullivan	4,200 2,900	4,100 2,900	98 100

**KCAU-TV, Sioux City
(Arbitron Data Continued)**

Net Weekly Circulation	State County	Total Households	TV Households Households	%
Between 5-24%	MINNESOTA Jackson Murray Nobles	4,900 3,900 7,700	4,800 3,900 7,600	98 100 99
	NEBRASKA Boone Boyd Butler Colfax Merrick Washington	2,600 1,300 3,400 3,700 3,200 5,900	2,600 1,300 3,300 3,600 3,200 5,900	100 100 97 97 100 100
	SOUTH DAKOTA Bon Homme Hutchinson Lincoln Turner	3,000 3,300 5,300 3,500	2,900 3,200 5,200 3,500	97 97 98 100



Market	Arbitron ADI TV Households	Rank	Market Area Commercial TV Stations
Kansas City, MO	731,500	30	KCTV (5), KMBC-TV (9), KMCI (38), KSHB-TV (41), KYFC (50), KZKC (62), WDAF-TV (4)
Oklahoma City, OK	607,400	39	KAUT (43), KGMC (34), KOCO-TV (5), KOKH-TV (25), KSBI (52), KTBO-TV (14), KTVY (4), KWTW (9)
Tulsa, OK	460,900	54	KDOR (17), KGCT-TV (41), KJRH (2), KOKI-TV (23), KOTV (6), KTUL-TV (8), KWHB (47)
Wichita-Hutchinson, KS	432,100	59	KAAS-TV (18), KAKE-TV (10), KBSD-TV (6), KBSH-TV (7), KBSL-TV (10), KLBY (4), KSAS-TV (24), KSNC (2), KSNG (11), KSNK (8), KSNW (3), KUPK-TV (13), KWCH-TV (12)
Lincoln-Hastings-Kearney, NE	253,100	95	KCAN (8), KGIN (11), KHAS-TV (5), KHGI-TV (13), KOLN (10), KSNB-TV (4), KWNB-TV (6)
Amarillo, TX	184,800	116	KAMR-TV (4), KCIT (14), KFDA-TV (10), KVII-TV (7), KVIJ-TV (8)
Joplin, MO-Pittsburg, KS	178,600	121	KFAA (51), KOAM-TV (7), KODE-TV (12), KSNF (16)
Topeka, KS	155,400	138	KSNT (27), KTKA-TV (49), WIBW-TV (13)
St. Joseph, MO	47,800	189	KQTV (2), KTAJ (16)

State Cross Reference List

Communities that receive programs of stations that are located elsewhere.

KWCH-TV, Hutchinson	See Wichita, KS
KSNK, Oberlin	See McCook, NE
KODE-TV, Pittsburg	See Joplin, MO
KSNF, Pittsburg	See Joplin, MO

Kansas Station Totals as of October 1, 1989

	VHF	UHF	TOTAL
Commercial Television Stations	12	5	17
Educational Television Stations	4	0	4
	16	5	21

Kansas—Colby

KLBY

Ch. 4

(Satellite of KAKE-TV, Wichita, KS)

Network Service: ABC.

Licensee: Chronicle Bcstg. Co., 1001 Van Ness Ave., San Francisco, CA 94109.

Studio: 900 S. Range, Colby, KS 67701.

Telephone: 913-462-8644. Fax: 913-462-3522.

Technical Facilities: Channel No. 4 (66-72 MHz). Authorized power: 100-kw visual, 10-kw aural. Antenna: 748-ft. above av. terrain, 770-ft. above ground, 4190-ft. above sea level.

Latitude 39° 15' 25"
Longitude 101° 21' 10"

Transmitter: 7.2-mi. SSE of Brewster.

Satellite Earth Station: AFC, 3.7-meter Ku-band; M/A-Corn receivers.

News Services: AP, Group W Newsfeed.

Ownership: Chronicle Broadcasting Co., 100%. See Group Ownership of Television Stations.

Began Operation: September 4, 1984. Sale to Smoky Hills Public Television Corp. approved by FCC March 5, 1986, but not consummated. Sale to present owner by Sheraton Colby Convention Inc. approved by FCC Oct. 10, 1986. Station returned to air Feb. 11, 1987.

Represented (sales): Petry Television Inc.

Represented (legal): Fletcher, Heald & Hildreth.

Represented (engineering): A. D. Ring & Associates, P.C.

Personnel:

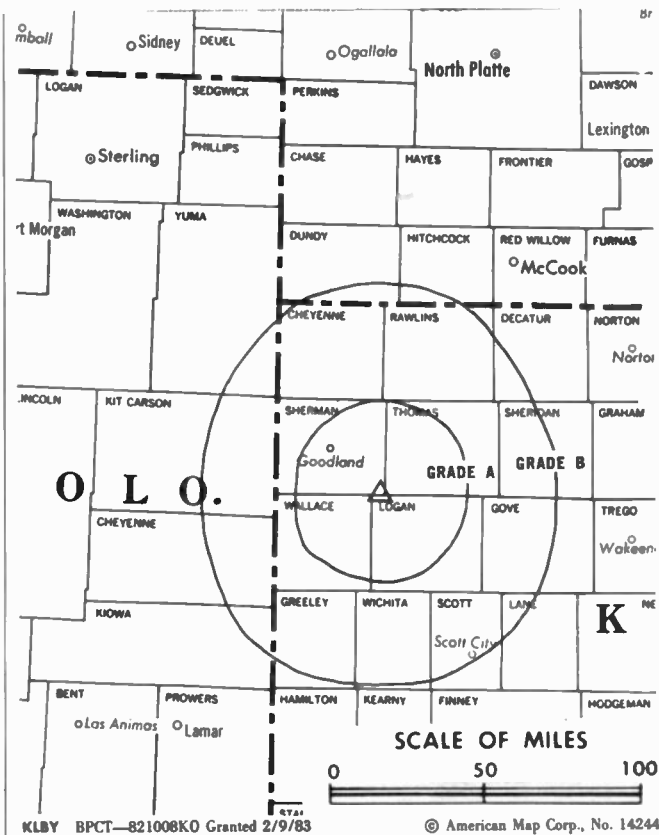
WAYNE ROBERTS, station manager.
DEB SCHWANKE, business manager.
DICK WELLMAN, chief engineer.

Highest 30 Sec. Rate: \$200.

City of License: Colby. ADI: Wichita-Hutchinson. Rank: 59.

Total Households: © MSI Consumer Market Data as of 1/1/89. TV Homes, TV% and Circulation © 1989 Arbitron. County coverage based on Arbitron study.

Net Weekly Circulation	State County	Total Households	TV Households	Households %
50% & Over	KANSAS			
	Gove	1,400	1,400	100
	Logan	1,400	1,400	100
	Sheridan	1,300	1,300	100
	Thomas	3,200	3,100	97
Between 25-49%	KANSAS			
	Cheyenne	1,500	1,500	100



Net Weekly Circulation	State County	Total Households	TV Households	Households %
Between 25-49%	Decatur	1,800	1,800	100
	Rawlins	1,500	1,500	100
	Sherman	2,900	2,900	100
	Wallace	700	700	100
Between 5-24%	COLORADO			
	Cheyenne	1,000	900	90
	Kit Carson	2,900	2,700	93
	KANSAS			
	Greeley	700	700	100
NEBRASKA	Lane	1,000	1,000	100
	Wichita	1,000	1,000	100
	Dundy	1,200	1,200	100
	Hitchcock	1,500	1,500	100
Red Willow	5,000	4,900	98	
Station Totals		30,000	29,500	98
Net Weekly Circulation (1989)				10,500
Average Daily Circulation (1989)				4,300

Kansas—Ensign

KBSD-TV

(formerly KTVC)

Ch. 6

(Operates in affiliation with KWCH-TV, Hutchinson-Wichita, KS)

Network Service: CBS.

Licensee: KBS License Corp., 211 Townsend, Birmingham, MI 48009.

Studio: State Hwy. 23, 20-mi. SW of, Dodge City.

Mailing Address: Box 157, Dodge City, KS 67801.

Telephone: 316-227-3121. **Fax:** 316-865-2525.

Technical Facilities: Channel No. 6 (82-88 MHz). Authorized power: 100-kw visual, 10-kw aural. Antenna: 717-ft. above av. terrain, 683-ft. above ground, 3473-ft. above sea level.

Latitude 37° 38' 26"
Longitude 100° 20' 33"

Transmitter: State Hwy. 23, 20-mi. SW of Dodge City.

Multichannel TV Sound: Stereo only.

Satellite Earth Stations: Scientific-Atlanta, 4.6-meter C-band; AFC, 3.66-meter Ku-band; M/A-Com, Scientific-Atlanta receivers.

News Service: AP.

Ownership: Smith Broadcasting Group Inc., 100%. See Group Ownership of Television Stations.

Began Operation: July 24, 1957. Acquisition of positive control by Leigh Warner approved by FCC Dec. 16, 1969. Transfer of control to Kansas Bcstg. System approved by FCC May 19, 1988. Sale to Smith Broadcasting Group Inc. by FCC Oct. 12, 1988.

Represented (sales): Kansas Bcstg. System.

Represented (legal): Hogan & Hartson.

Represented (engineering): Edward F. Lorentz & Associates.

Personnel:

W. H. BAILEY, station manager.
BEN DAVIDSON, chief engineer.

Highest One Hour Rate: \$300.

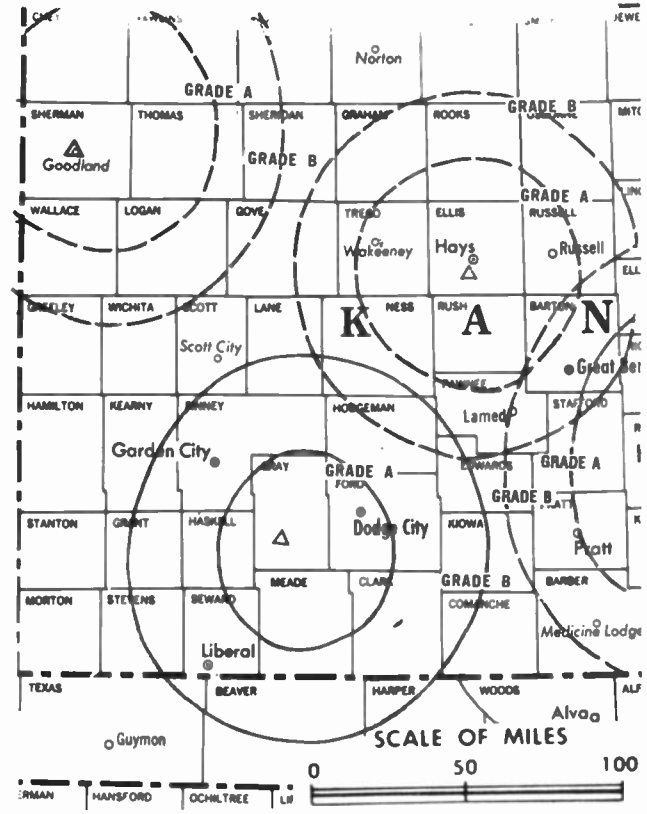
Highest 30 Sec. Rate: \$60.

NETWORK BASE HOURLY RATE: \$165.

City of License: Ensign. ADI: Wichita-Hutchinson. Rank: 59.

Total Households: © MSI Consumer Market Data as of 1/1/89. TV Homes, TV% and Circulation © 1989 Arbitron. County coverage based on Arbitron study.

Net Weekly Circulation	State County	Total Households	TV Households	%
50% & Over	KANSAS			
	Clark	1,000	1,000	100
	Comanche	1,000	1,000	100
	Finney	10,800	10,700	99
	Ford	10,100	10,000	99
	Grant	2,600	2,600	100
	Gray	1,900	1,900	100
	Hamilton	1,100	1,100	100
	Haskell	1,400	1,400	100
	Hodgeman	900	900	100
	Kearny	1,200	1,200	100
	Lane	1,000	1,000	100



KBSD-TV BPCT-3474 Granted 1/29/65

© American Map Corp., No. 14244

Net Weekly Circulation	State County	Total Households	TV Households	%
50% & Over	Meade	1,800	1,800	100
	Scott	2,200	2,200	100
	Seward	6,900	6,800	99
	Stanton	800	800	100
	Stevens	1,800	1,700	97
Between 25-49%	OKLAHOMA			
	Beaver	3,100	3,100	100
	KANSAS			
Edwards	1,700	1,700	100	
Kiowa	1,500	1,500	100	
Morton	1,200	1,200	100	
Between 5-24%	COLORADO			
	Baca	1,900	1,700	89
	KANSAS			
	Ness	1,800	1,800	100
OKLAHOMA	Ellis	2,200	2,100	95
	Texas	6,600	6,500	98
	Station Totals	66,500	65,700	99
Net Weekly Circulation (1989)			41,400	
Average Daily Circulation (1989)			22,700	

THIS DATA IS AVAILABLE ON TAPE OR DISKETTE FOR USE ON YOUR OWN COMPUTER OR AS CUSTOMIZED REPORTS

Call Lynn Levine or Nancy Cramer
202-872-9200

Kansas—Garden City

KSNB

Ch. 11

(Satellite of KSNW, Wichita, KS)

Network Service: NBC.

Licensee: KSN Inc., Box 333, Wichita, KS 67201.

Studio: Star S Rte., Garden City, KS 67846.

Telephone: 316-276-2311.

Technical Facilities: Channel No. 11 (198-204 MHz). Authorized power: 200-kw visual, 24.5-kw aural. Antenna: 800-ft. above av. terrain, 834-ft. above ground, 3711-ft. above sea level.

Latitude 37° 46' 40"
Longitude 100° 52' 08"

Transmitter: U.S. Hwy. 83, 12.6-mi. S of Garden City.

Satellite Earth Station: RCA Americom, 3.6-meter Ku-band.

News Services: AP, CNN, Conus, KSN.

Ownership: SJL Broadcast Management, 100%. See Group Ownership of Television Stations.

Began Operation: November 5, 1958. For sale to present owners, see KSNW, Wichita, KS.

Represented (sales): Katz Television.

Represented (legal): Latham & Watkins.

Personnel:

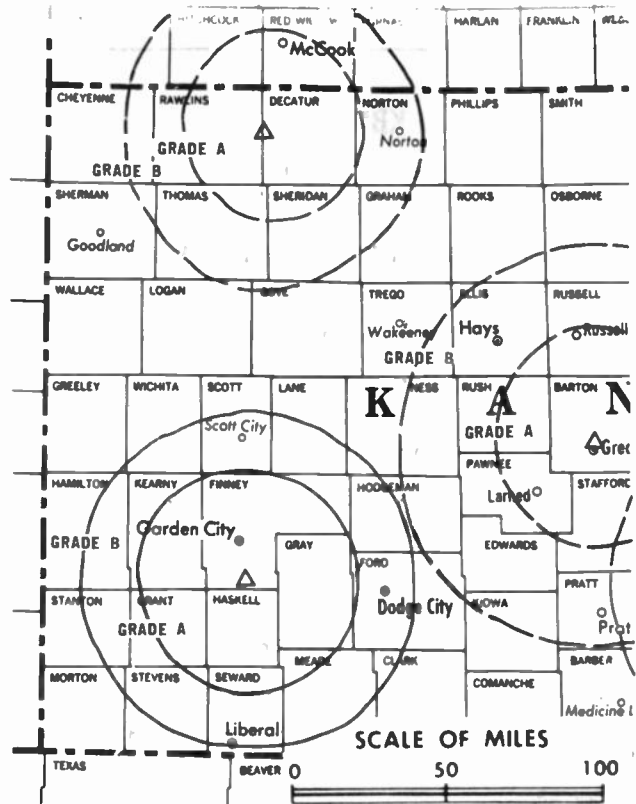
SHAROLYN MAYFIELD, station manager.
SHELDON MARCUS, chief engineer.

Rates: Offered as a bonus with KSNW, Wichita and its other satellites KSNC, Great Bend and KSNK, McCook, NE.

City of License: Garden City. **ADI:** Wichita-Hutchinson. **Rank:** 59.

Total Households: © MSI Consumer Market Data as of 1/1/89. TV Homes, TV% and Circulation © 1989 Arbitron. County coverage based on Arbitron study.

Net Weekly Circulation	State County	Total Households	TV Households	Households %
50% & Over	KANSAS			
	Clark	1,000	1,000	100
	Finney	10,800	10,700	99
	Ford	10,100	10,000	99
	Grant	2,600	2,600	100
	Gray	1,900	1,900	100
	Greeley	700	700	100
	Hamilton	1,100	1,100	100
	Haskell	1,400	1,400	100
	Kearny	1,200	1,200	100
	Lane	1,000	1,000	100
	Meade	1,800	1,800	100
	Scott	2,200	2,200	100
	Seward	6,900	6,800	99



KSNB BPC-T-3371 Granted 8/20/64

© American Map Corp., 14244

Net Weekly Circulation	State County	Total Households	TV Households	Households %
50% & Over	Stanton	800	800	100
	Stevens	1,800	1,700	97
	Wichita	1,000	1,000	100
	OKLAHOMA			
	Beaver	3,100	3,100	100
Between 25-49%	KANSAS			
	Hodgeman	900	900	100
	Morton	1,200	1,200	100
Between 5-24%	COLORADO			
	Baca	1,900	1,700	89
	Prowers	5,500	5,200	94
	KANSAS			
	Kiowa	1,500	1,500	100
	Logan	1,400	1,400	100
	Ness	1,800	1,800	100
	Rawlins	1,500	1,500	100
	OKLAHOMA			
	Texas	6,600	6,500	98
Station Totals		71,700	70,700	99
Net Weekly Circulation (1989)				44,600
Average Daily Circulation (1989)				30,000

Kansas—Garden City

KUPK-TV

Ch. 13

(Satellite of KAKE-TV, Wichita, KS)

Network Service: ABC.

Licensee: Chronicle Bcstg. Co., 1001 Van Ness Ave., San Francisco, CA 94109.

Studio: See KAKE-TV, Wichita.

Mailing Address: Box 798, Garden City, KS 67846.

Telephone: 316-668-5513. **Fax:** 316-668-5518.

Technical Facilities: Channel No. 13 (210-216 MHz). Authorized power: 224-kw visual, 44.7-kw aural. Antenna: 870-ft. above av. terrain, 847-ft. above ground, 3687-ft. above sea level.

Latitude 37° 39' 01"
Longitude 100° 40' 06"

Transmitter: 8-mi. NW of Copeland, KS.

Satellite Earth Stations: AFC, 3.7-meter Ku-band; Luxor, 3.65-meter C-band; Luxor, M/A-Com receivers.

News Services: AP, Group W Newsfeed.

Ownership: Chronicle Broadcasting Co., 100%. See Group Ownership of Television Stations.

Began Operation: October 28, 1964.

Represented (sales): Petry Television Inc.

Represented (legal): Fletcher, Heald & Hildreth.

Represented (engineering): A. D. Ring & Associates, P.C.

Personnel:

BOB SURBER, general manager.
BRYCE BAKER, sales manager.
PAUL HINDERLITER, chief engineer.
ROXIE TUCKER, program director & farm director.

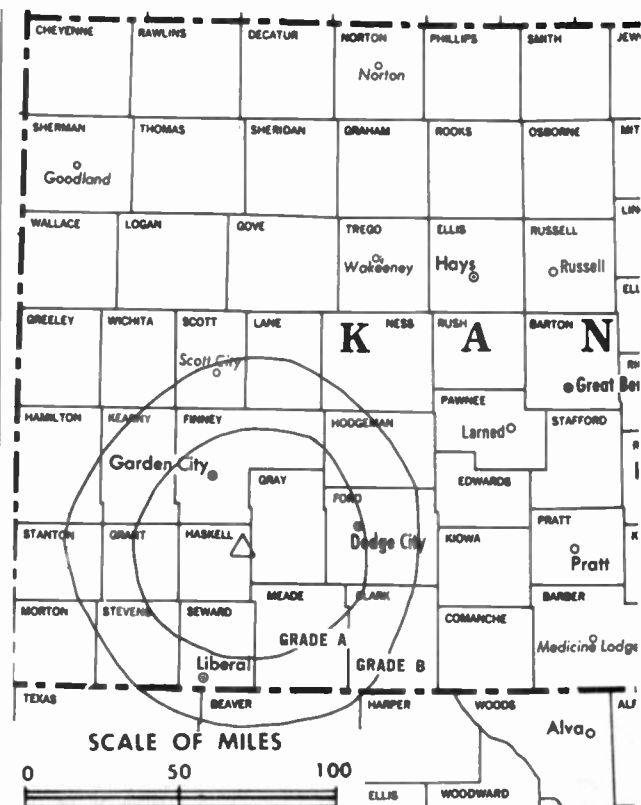
Highest 30 Sec. Rate: \$200.

Note: Combination rates with KAKE-TV, Wichita also available.

City of License: Garden City. **ADI:** Wichita-Hutchinson. **Rank:** 59.

Total Households: © MSI Consumer Market Data as of 1/1/89. TV Homes, TV% and Circulation © 1989 Arbitron. County coverage based on Arbitron study.

Net Weekly Circulation	State County	Total Households	TV Households	%
50% & Over	KANSAS			
	Clark	1,000	1,000	100
	Comanche	1,000	1,000	100
	Finney	10,800	10,700	99
	Ford	10,100	10,000	99
	Grant	2,600	2,600	100
	Gray	1,900	1,900	100
	Hamilton	1,100	1,100	100
	Haskell	1,400	1,400	100
	Hodgeman	900	900	100
	Kearny	1,200	1,200	100
	Lane	1,000	1,000	100
	Meade	1,800	1,800	100
	Morton	1,200	1,200	100
	Ness	1,800	1,800	100
	Scott	2,200	2,200	100
	Seward	6,900	6,800	99



KUPK-TV BMPCT—831216KF Granted 1/11/84 © American Map Corp., No. 14244

Net Weekly Circulation	State County	Total Households	TV Households	%
50% & Over	Stanton	800	800	100
	Stevens	1,800	1,700	97
	Wichita	1,000	1,000	100
	OKLAHOMA			
	Beaver	3,100	3,100	100
Between 25-49%	COLORADO			
	Baca	1,900	1,700	89
	KANSAS			
	Edwards	1,700	1,700	100
	Greeley	700	700	100
	OKLAHOMA			
	Texas	6,600	6,500	98
Between 5-24%	COLORADO			
	Prowers	5,500	5,200	94
	KANSAS			
	Kiowa	1,500	1,500	100
	OKLAHOMA			
	Harper	1,800	1,800	100
Station Totals		73,300	72,300	99
Net Weekly Circulation (1989)				43,500
Average Daily Circulation (1989)				22,800

**Need Broadcast TV or Cable TV Mail Labels
From the Factbook?**

Call Information Marketing Services
703-560-0710

Kansas—Goodland

KBSL-TV

(formerly KLOE-TV)

Ch. 10

(Satellite of KBSH-TV, Hays, KS)

Network Service: CBS.

Licensee: KBS License Corp., 211 Townsend, Birmingham, MI 48009.

Studio: See KBSH-TV, Hays.

Telephone: 913-899-2309. **Fax:** 913-899-7113.

Technical Facilities: Channel No. 10 (192-198 MHz). Authorized power: 316-kw visual, 56.2-kw aural. Antenna: 980-ft. above av. terrain, 976-ft. above ground, 4526-ft. above sea level.

Latitude	39°	28'	09''
Longitude	101°	33'	20''

Transmitter: 9-mi. N of Edson.

News Service: UPI.

Ownership: Smith Broadcasting Group Inc., 100%. See Group Ownership of Television Stations.

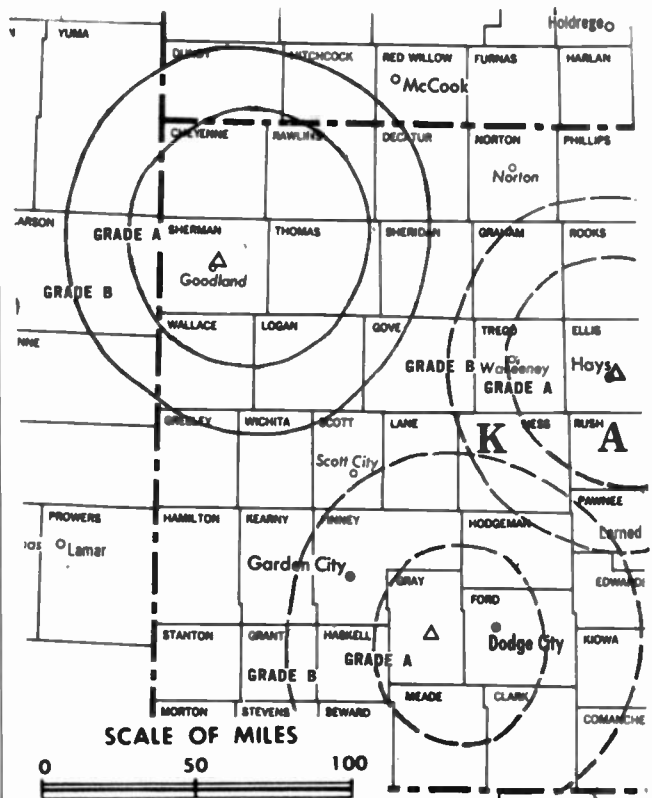
Began Operation: Test programming Sept. 11, 1958; full operation April 26, 1959. Leslie E. Whittemore group acquired station from James E. Blair (*Television Digest*, Vol. 15:16, 27). Max Jones took over station from Whittemore and associates following bankruptcy (Vol. 16:24). Transfer to Standard Electronics Corp. from Max Jones, trustee in bankruptcy, approved by FCC Nov. 2, 1960 (Vol. 16:39, 45). Sale to KAYS Inc. approved by FCC Aug. 1, 1962. Sale to Smith Broadcasting Group Inc. approved by FCC Oct. 12, 1988.

Represented (legal): Hogan & Hartson.

Personnel:

BERNIE BROWN, station manager.

Rates: Sold in combination with KBSH-TV, Hays, KS.



KBSL-TV 8PCT-5222 Granted 9/1/78

© American Map Corp., No. 14244

NETWORK BASE HOURLY RATE: \$138.

Arbitron Data: Included with KBSH-TV, Hays.

City of License: Goodland. **ADI:** Wichita-Hutchinson. **Rank:** 59.

Kansas—Great Bend

KSNK

Ch. 2

(Satellite of KSNW, Wichita, KS)

Network Service: NBC.

Licensee: KSN Inc., Box 333, Wichita, KS 67201.

Studio: See KSNW, Wichita.

Telephone: 316-793-7868.

Technical Facilities: Channel No. 2 (54-60 MHz). Authorized power: 100-kw visual, 17.8-kw aural. Antenna: 970-ft. above av. terrain, 1006-ft. above ground, 2875-ft. above sea level.

Latitude 38° 25' 54"
Longitude 98° 46' 24"

Transmitter: U.S. Hwy. 281, 4-mi. N of city limits.

Satellite Earth Station: RCA Americom, 3.6-meter Ku-band.

News Services: AP, CNN, Conus, KSN.

Ownership: SJL Broadcast Management, 100%. See Group Ownership of Television Stations.

Began Operation: November 28, 1954. Sale (with satellites KSNK, Garden City, KS and KSNK, McCook, NE) by Central Kansas Television Co. Inc. approved by FCC June 13, 1962 (*Television Digest*, Vol. 2:25). For sale to present owners, see KSNW, Wichita, KS.

Represented (sales): Katz Television.

Represented (legal): Latham & Watkins.

Represented (engineering): A. D. Ring & Associates, P.C.

Personnel:

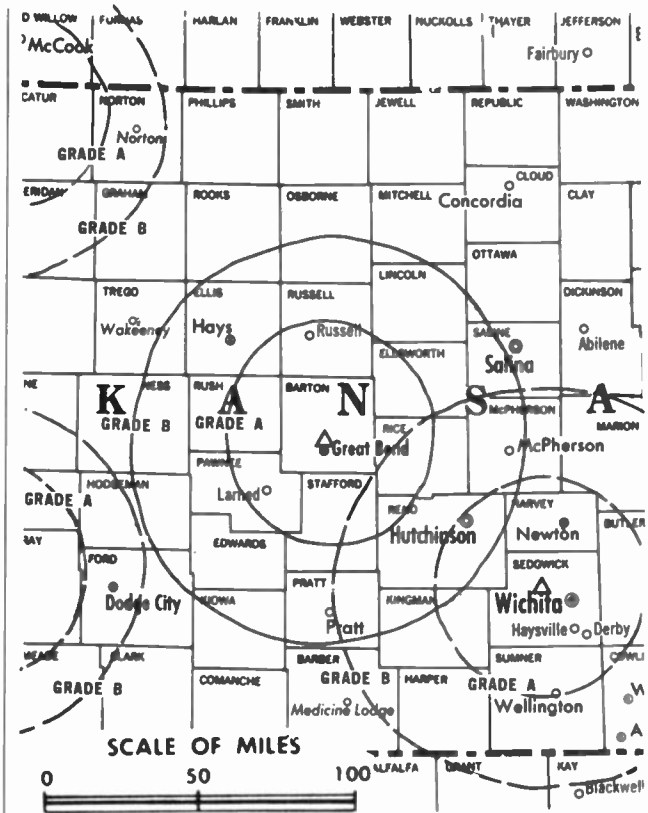
BILL RANKER, station manager.
JAMES BOWERS, chief engineer.

Rates: On request.

City of License: Great Bend. **ADI:** Wichita-Hutchinson. **Rank:** 59.

Total Households: © MSI Consumer Market Data as of 1/1/89. TV Homes, TV% and Circulation © 1989 Arbitron. County coverage based on Arbitron study.

Net Weekly Circulation	State County	Total Households	TV Households	%
KANSAS				
50% & Over	Barton	12,800	12,700	99
	Comanche	1,000	1,000	100
	Edwards	1,700	1,700	100
	Ellis	10,600	10,500	99
	Ellsworth	2,900	2,800	97
	Kiowa	1,500	1,500	100
	Lincoln	1,600	1,600	100
	Mitchell	3,400	3,300	97
	Ness	1,800	1,800	100
	Osborne	2,300	2,200	96
	Pawnee	3,100	3,100	100
	Rice	4,700	4,700	100



KSNK BPCT-1838 Granted 3/3/54

© American Map Corp., 14244

Net Weekly Circulation	State County	Total Households	TV Households	%
50% & Over	Rush	1,700	1,700	100
	Russell	3,500	3,400	97
	Stafford	2,400	2,400	100
	Trego	1,800	1,800	100
KANSAS				
Between 25-49%	Hodgeman	900	900	100
	Ottawa	2,300	2,200	96
KANSAS				
Between 5-24%	Cloud	4,600	4,500	98
	Finney	10,800	10,700	99
	Ford	10,100	10,000	99
	Graham	1,500	1,500	100
	Jewell	2,000	1,900	95
	Lane	1,000	1,000	100
	Republic	2,900	2,800	97
	Rooks	2,600	2,600	100
	Scott	2,200	2,200	100
	Smith	2,300	2,300	100
Station Totals		100,000	98,800	99
Net Weekly Circulation (1989)				52,200
Average Daily Circulation (1989)				30,100

Kansas—Hays

KBSH-TV

(formerly KAYS-TV)

Ch. 7

(Operates satellite KBSL-TV, Goodland, KS)

Network Service: CBS.

Licensee: KBS License Corp., 211 Townsend, Birmingham, MI 48009.

Studio: 2300 Hall St., Hays, KS 67601.

Telephone: 913-625-2578. Fax: 913-625-1161.

Technical Facilities: Channel No. 7 (174-180 MHz). Authorized power: 316-kw visual, 32.4-kw aural. Antenna: 710-ft. above av. terrain, 816-ft. above ground, 2840-ft. above sea level.

Latitude 38° 53' 05"
Longitude 99° 20' 21"

Transmitter: 2300 Hall St.

Satellite Earth Stations: Scientific-Atlanta, 4.6-meter C-band; AFC, 3-meter Ku-band; M/A-Com, Scientific-Atlanta receivers.

News Service: UPI.

Ownership: Smith Broadcasting Group Inc., 100%. See Group Ownership of Television Stations.

Began Operation: September 2, 1958. Sale by Kansas Bcstg. System to Smith Broadcasting Grp Inc. approved by FCC Oct. 12, 1988.

Represented (sales): TeleRep Inc.

Represented (legal): Hogan & Hartson.

Personnel:

BERNARD BROWN, station manager.
DENNIS MASSIER, director of engineering.
GREG CRAWFORD, news director.

Highest One Hour Rate: \$350.

Highest 30 Sec. Rate: \$85.

Rates: Include KBSL-TV, Goodland.

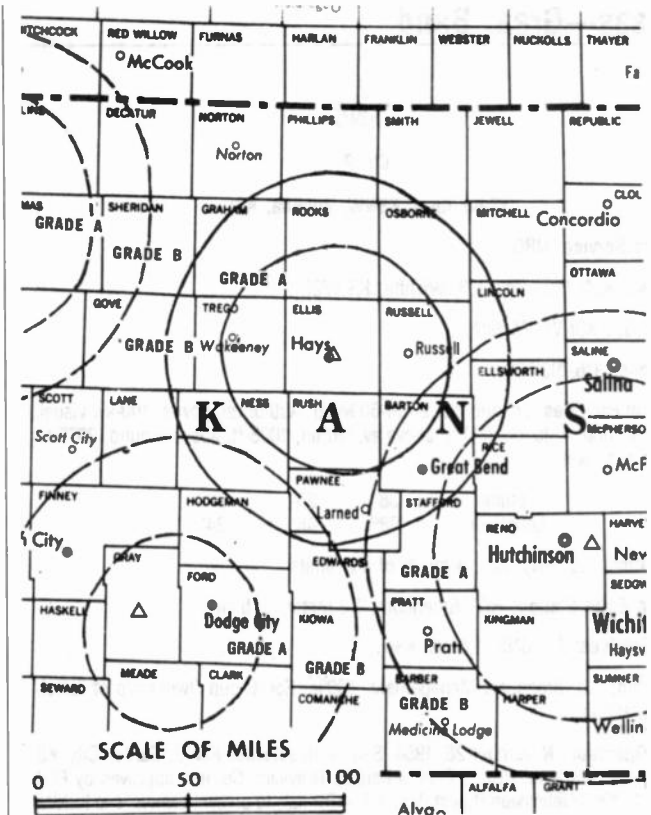
NETWORK BASE HOURLY RATE: \$296.

Arbitron Data: Figures include KBSL-TV, Goodland, KS.

City of License: Hays. AOI: Wichita-Hutchinson. Rank: 59.

Total Households: © MSI Consumer Market Data as of 1/1/89. TV Homes, TV% and Circulation © 1989 Arbitron. County coverage based on Arbitron study.

Net Weekly Circulation	State County	Total Households	TV Households	%
50% & Over	COLORADO			
	Cheyenne	1,000	900	90
	KANSAS			
	Cheyenne	1,500	1,500	100
	Decatur	1,800	1,800	100
	Ellis	10,600	10,500	99
	Gove	1,400	1,400	100
	Graham	1,500	1,500	100
	Greeley	700	700	100
	Logan	1,400	1,400	100
	Ness	1,800	1,800	100
	Norton	2,700	2,700	100
	Osborne	2,300	2,200	96
	Phillips	2,900	2,800	96
	Rawlins	1,500	1,500	100
	Rooks	2,600	2,600	100
	Rush	1,700	1,700	100



KBSH-TV BPCT-4033 Granted 10/16/67

© American Map Corp., No. 14244

Net Weekly Circulation	State County	Total Households	TV Households	%
50% & Over	Russell	3,500	3,400	97
	Sheridan	1,300	1,300	100
	Sherman	2,900	2,900	100
	Smith	2,300	2,300	100
	Thomas	3,200	3,100	97
	Trego	1,800	1,800	100
	Wallace	700	700	100
	Wichita	1,000	1,000	100
	NEBRASKA			
	Chase	1,900	1,900	100
Dundy	1,200	1,200	100	
Hitchcock	1,500	1,500	100	
Between 25-49%	COLORADO			
	Kit Carson	2,900	2,700	93
	KANSAS			
	Edwards	1,700	1,700	100
	Lane	1,000	1,000	100
Between 5-24%	Lincoln	1,600	1,600	100
	Mitchell	3,400	3,300	97
	Pawnee	3,100	3,100	100
	Scott	2,200	2,200	100
	NEBRASKA			
	Hayes	500	500	100
	COLORADO			
	Yuma	3,900	3,700	96
	KANSAS			
	Barton	12,800	12,700	99
Hodgeman	900	900	100	
NEBRASKA				
Red Willow	5,000	4,900	98	
Station Totals		95,700	94,400	99
Net Weekly Circulation (1989)				57,200
Average Daily Circulation (1989)				35,000

Kansas—Lawrence

KMCI

Ch. 38

Network Service: Home Shopping Network.

Grantee: Miller Bcstg. Inc., 9191 Barton, Overland Park, KS 66214.

Studio: 9191 Barton, Overland Park, KS 66214.

Telephone: 913-894-2238. **Fax:** 913-894-0422.

Technical Facilities: Channel No. 38 (614-620 MHz). Authorized power: 5000-kw max. visual, 500-kw max. aural. Antenna: 1099-ft. above av. terrain, 1007-ft. above ground, 2017-ft. above sea level.

Latitude	38°	53'	46''
Longitude	95°	10'	29''

Transmitter: 5.77-mi. SE of Lawrence.

Satellite Earth Stations: Comtech, 5-meter C-band.

Ownership: Miller Bcstg. Inc. Monte Miller, pres., 25.5%; Doris J. Miller, secy.-treas., 25.5%; Willard W. Garvey revocable trust, 49%. Millers have interest in The Baldwin Ledger, Baldwin, KS weekly.

Began Operation: February 1, 1988.

Represented (legal): Janice C. Orr.

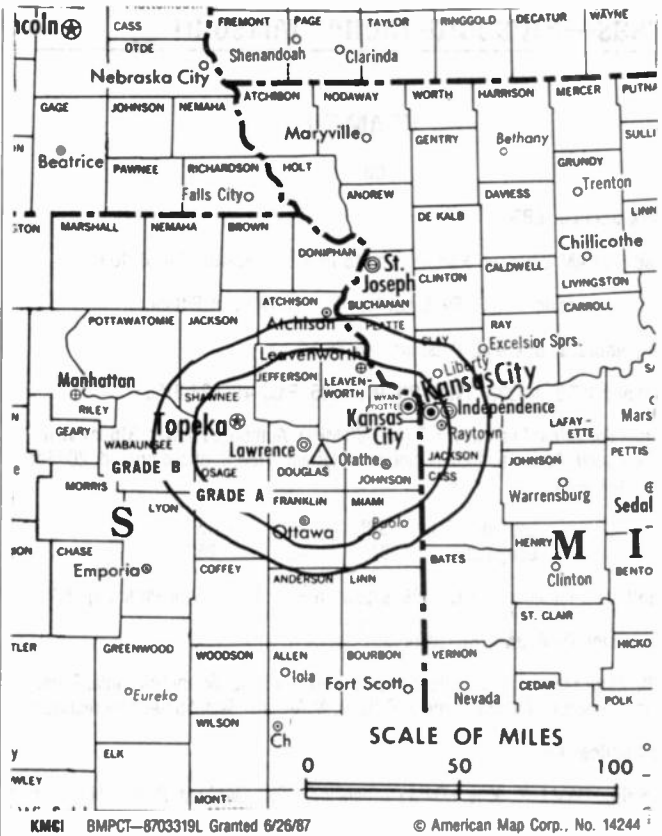
Represented (engineering): John B. Heffelfinger.

Personnel:

MONTE MILLER, general manager.
DORIS MILLER, station manager.
GARY KROHE, chief engineer.

Rates: On request.

NETWORK BASE HOURLY RATE: \$300.



Arbitron Data: Not available.

City of License: Lawrence. **ADI:** Kansas City. **Rank:** 30.

Kansas—Pittsburg-Joplin, Missouri

KOAM-TV

Ch. 7

Network Service: CBS.

Licensee: KOAM Licensed Partnership, 45 Milk St., Boston, MA 02109.

Studio: Intersection of U.S. 69 & Lawton Rd., 11-mi. S of Pittsburg.

Mailing Address: Box 659, Pittsburg, KS 66762.

Telephone: 417-624-0233. TWX: 910-997-0006. Fax: 417-624-3158.

Technical Facilities: Channel No. 7 (174-180 MHz). Authorized power: 316-kw visual, 63.1-kw aural. Antenna: 1092-ft. above av. terrain, 1156-ft. above ground, 2046-ft. above sea level.

Latitude 37° 13' 15"
Longitude 94° 42' 25"

Transmitter: Intersection of U.S. 69 & Lawton Rd., 11-mi. S of Pittsburg, KS.

Multichannel TV Sound: Stereo only.

Satellite Earth Stations: RCA Americom, 4.6-meter Ku-band; Scientific-Atlanta, 7-meter C-band; Scientific-Atlanta, 4-meter C-band; M/A-Com, Scientific-Atlanta receivers.

News Service: AP.

Ownership: KOAM L.P., 99%; KOAM Partners Inc., 1%. KOAM Ltd. Partnership ownership: Sippican Bcstg. Inc., 38.36%; Shiretown Bcstg. Inc., 19.8%; Lincoln Bcstg. Inc., 18.56%; Taurus Bcstg. Inc., 12.38%; David D. Croll, 2.89%; Christopher Gaffney, 2.5%; James Wade, 2.5%; Stephen F. Gormley, 0.2%; Richard H. Churchill, 0.19%; William D. Collatos, 0.13%. Churchill is sole shareholder of Lincoln Bcstg. Inc. Collatos is sole shareholder of Taurus Bcstg. Inc.

Began Operation: December 5, 1953. Sale to Draper Communications by Mid-Continent Telecastings Inc. approved by FCC Sept. 27, 1984 (Television Digest, Vol. 24:34). FCC approved sale to present owners Oct. 28, 1987.

Represented (sales): MMT Sales Inc.

Represented (legal): Latham & Watkins.

Personnel:

DONALD J. HICKS, general manager.
DANNY N. THOMAS, general sales manager.
LISA SKEENS, operations & program director.
KARL BLACK, chief engineer.
SHIRLEY BEER, news director.
DEBBIE AJUMAN, business manager.

Highest One Hour Rate: \$1250.

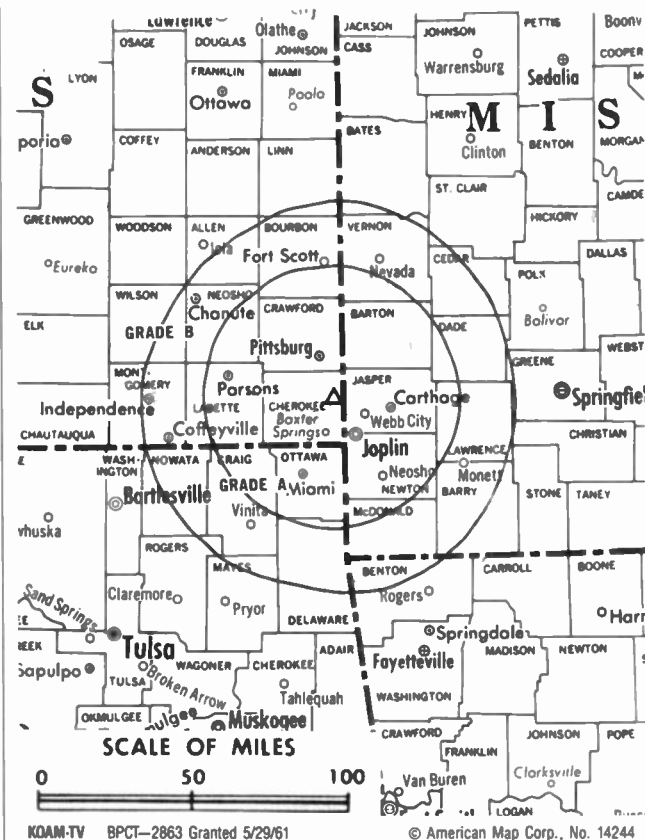
Highest 30 Sec. Rate: \$300.

NETWORK BASE HOURLY RATE: \$1566.

City of License: Pittsburg. ADI: Joplin, MO-Pittsburg, KS. Rank: 121.

Total Households: © MSI Consumer Market Data as of 1/1/89. TV Homes, TV% and Circulation © 1989 Arbitron. County coverage based on Arbitron study.

Net Weekly Circulation	State County	Total Households	TV Households	%
50% & Over	KANSAS			
	Allen	6,300	6,200	98
	Bourbon	6,600	6,500	98
	Cherokee	9,100	9,000	99
	Crawford	15,600	15,400	99
	Elk	1,600	1,600	100
	Labette	9,800	9,600	98
	Montgomery	16,500	16,200	98
	Neosho	7,100	7,000	99
	Wilson	4,900	4,800	98
	Woodson	1,800	1,800	100



KOAM-TV BPCT-2863 Granted 5/29/61

© American Map Corp., No. 14244

Net Weekly Circulation	State County	Total Households	TV Households	%
50% & Over	MISSOURI			
	Barton	4,700	4,600	98
	Jasper	35,100	34,600	99
	Mc Donald	6,100	6,000	98
	Newton	16,500	16,300	99
	Vernon	7,700	7,500	97
	OKLAHOMA			
	Delaware	11,200	10,900	97
	Ottawa	13,100	13,000	99
Between 25-49%	ARKANSAS			
	Benton	36,100	35,400	98
	KANSAS			
	Linn	3,400	3,300	97
	MISSOURI			
Barry	10,300	10,100	98	
Cedar	5,100	5,000	98	
Lawrence	12,000	11,800	98	
OKLAHOMA				
	Craig	5,700	5,600	98
Between 5-24%	ARKANSAS			
	Washington	41,100	40,300	98
	KANSAS			
	Anderson	3,300	3,200	97
	Chautauqua	2,300	2,300	100
	Greenwood	3,500	3,400	97
	MISSOURI			
	Bates	6,200	6,100	98
Dade	3,200	3,200	100	
St Clair	3,400	3,300	97	
OKLAHOMA				
	Nowata	4,400	4,400	100
Station Totals		313,700	308,400	98
Net Weekly Circulation (1989)			184,000	
Average Daily Circulation (1989)			108,600	

Kansas—Salina

KAAS-TV

Ch. 18

(Satellite of KSAS-TV, Wichita, KS)

Network Service: Fox.

Licensee: Channel 24 Ltd. Debtor-in-Possession, 316 North West St., Wichita, KS 67203.

Studio: See KSAS-TV, Wichita.

Telephone: 316-942-2424.

Technical Facilities: Channel No. 18 (494-500 MHz). Authorized power: 612.3-kw max. visual. Antenna: 1040-ft. above av. terrain, 866-ft. above ground, 2361-ft. above sea level.

Latitude	39°	06'	16"
Longitude	97°	23'	15"

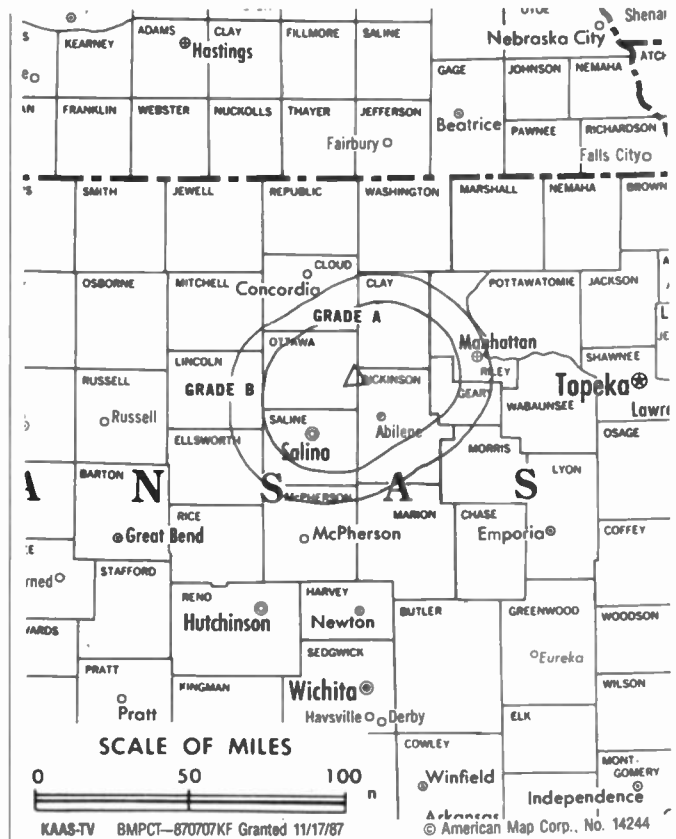
Transmitter: Ottawa County, 282° T from Manchester.

Ownership: Channel 24 Ltd. See KSAS-TV, Wichita, KS.

Began Operation: April 3, 1988.

Rates: Not available.

Arbitron Data: Included with KSAS-TV, Wichita, KS.



City of License: Salina. ADI: Wichita-Hutchinson. Rank: 59.

Kansas—Topeka

KSNT

Ch. 27

Network Service: NBC.

Licensee: Topeka Television Corp.

Studio: 6835 Northwest U.S. Hwy. 24, Topeka, KS 66618.

Mailing Address: Box 2700, Topeka, KS 66601.

Telephone: 913-582-4000. TWX: 910-749-6600.

Technical Facilities: Channel No. 27 (548-554 MHz). Authorized power: 1094-kw max. & 912-kw horizontal visual, 165-kw max. & 138-kw horizontal aural. Antenna: 1047-ft. above av. terrain, 1149-ft. above ground, 2049-ft. above sea level.

Latitude 39° 05' 33.50"
Longitude 95° 47' 04.10"

Transmitter: 6835 Northwest U.S. Hwy. 24.

Satellite Earth Stations: Transmit/receive Harris, 11-meter Ku-band; Harris, 4.6-meter Ku-band; RCA Americom, 3-meter Ku-band; Harris, M/A-Com, Scientific-Atlanta receivers.

News Services: AP, Conus, KSN, NBC.

Ownership: SJL Broadcast Management, 100%. See Group Ownership of Television Stations.

Began Operation: December 28, 1967. Sale to present owners by Standard Corp. approved by FCC Aug. 5, 1988 (Television Digest, Vol. 28:20).

Represented (sales): Katz Television.

Represented (legal): Latham & Watkins.

Personnel:

- PERRY CHESTER, general manager.
- SUSAN L. BRIER, general sales manager.
- MIKE DISILVESTRO, news director.
- ALLAN BURBACH, chief engineer.
- KEVIN GOODMAN, promotion director.
- MELODY MILLER, business manager.

Highest One Hour Rate: \$2000.

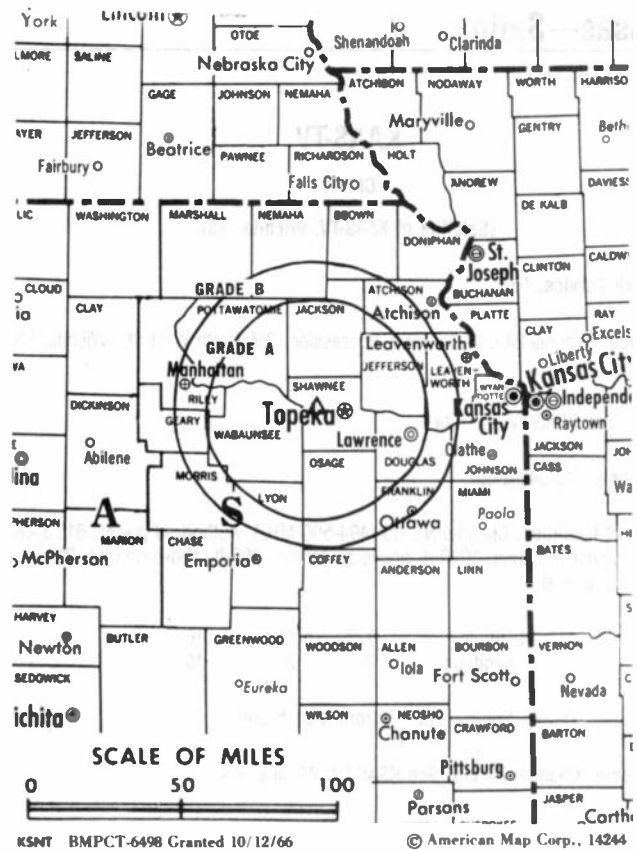
Highest 30 Sec. Rate: \$900.

NETWORK BASE HOURLY RATE: \$750.

City of License: Topeka. **ADI:** Topeka. **Rank:** 138.

Total Households: © MSI Consumer Market Data as of 1/1/89. TV Homes, TV% and Circulation © 1989 Arbitron. County coverage based on Arbitron study.

Net Weekly Circulation	State County	Total Households	TV Households	%
50% & Over	KANSAS			
	Brown	4,800	4,700	98
	Coffey	3,700	3,600	97
	Dickinson	8,000	7,900	99
	Geary	10,600	10,500	99
	Jackson	4,400	4,300	98
	Jefferson	5,800	5,700	98
	Lyon	13,900	13,600	98
	Marshall	5,300	5,200	98
	Morris	2,600	2,500	96



Net Weekly Circulation	State County	Total Households	TV Households	%
50% & Over	Nemaha	4,200	4,100	98
	Osage	6,000	5,900	98
	Pottawatomie	6,000	5,900	98
	Riley	20,600	20,200	98
	Shawnee	63,900	63,300	99
	Wabaunsee	2,500	2,400	96
Between 25-49%	KANSAS			
	Anderson	3,300	3,200	97
	Chase	1,300	1,300	100
	Clay	3,900	3,800	97
	Cloud	4,600	4,500	98
	Douglas	26,200	25,800	98
	Franklin	8,500	8,400	99
	Washington	3,100	3,000	97
Between 5-24%	KANSAS			
	Atchison	6,500	6,400	98
	Doniphan	3,500	3,400	97
	Johnson	125,100	124,500	100
	Miami	8,500	8,400	99
	MISSOURI			
Andrew	5,300	5,200	98	
Buchanan	32,500	32,100	99	
Station Totals		394,600	389,800	99
Net Weekly Circulation (1989)			174,200	
Average Daily Circulation (1989)			88,600	

Kansas—Topeka

KTKA-TV

Ch. 49

Network Service: ABC.

Licensee: Northeast Kansas Broadcast Service Inc.

Studio: 101 S.E. Monroe, Topeka, KS 66603.

Mailing Address: Box 2229, Topeka, KS 66601.

Telephone: 913-234-4949.

Technical Facilities: Channel No. 49 (680-686 MHz). Authorized power: 3475-kw max. & 1042-kw horizontal visual, 347.5-kw max. & 104-kw horizontal aural. Antenna: 1476-ft. above av. terrain, 1439-ft. above ground, 2549-ft. above sea level.

Latitude 39° 01' 34"
Longitude 95° 54' 58"

Transmitter: 2280 W. Union Rd., Dover.

Multichannel TV Sound: Stereo only.

Satellite Earth Stations: Andrew, 4.5-meter C-band; M/A-Corn, 3.7-meter C-band; 3.7-meter Ku-band; Pinzone receivers.

News Service: AP.

Ownership: Joseph L. Brechner, pres., 51%; Berl Brechner, exec. v.p.-asst. secy.; Marion B. Brechner, secy.-treas., 49%. See Group Ownership of Television Stations.

Began Operation: June 20, 1983. Transfer of control to Larry D. Hudson approved by FCC Feb. 11, 1985. Sale to present owners approved by FCC April 28, 1986 (Television Digest, Vol. 25:15).

Represented (sales): Seltel Inc.

Represented (legal): Cohn & Marks.

Represented (engineering): Stanley Lapin Associates.

Personnel:

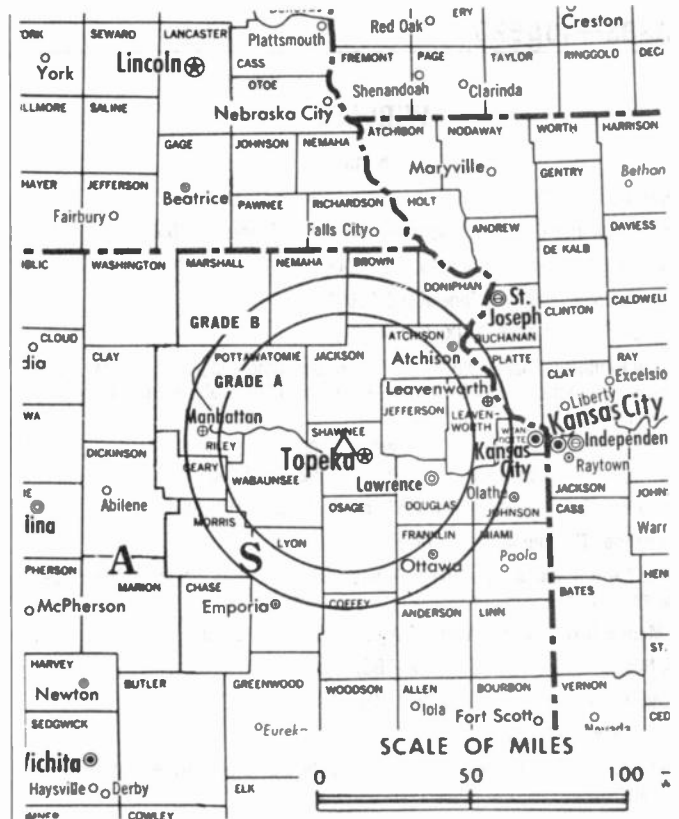
- JACK DONAHUE, general manager.
- SANDI WILBER, general sales manager.
- BARBARA BOUSUM, national sales manager.
- BOB TOTTEN, news director.
- KEVIN GOODMAN, promotion & marketing director.
- PAMALA ALLISON, business manager.

Highest 30 Sec. Rate: \$250

City of License: Topeka. ADI: Topeka. Rank: 138.

Total Households: © MSI Consumer Market Data as of 1/1/89. TV Homes, TV% and Circulation © 1989 Arbitron. County coverage based on Arbitron study.

Net Weekly Circulation	State County	Total Households	TV Households	Households %
KANSAS				
50% & Over	Coffey	3,700	3,600	97
	Jackson	4,400	4,300	98
	Jefferson	5,800	5,700	98
	Lyon	13,900	13,600	98
	Morris	2,600	2,500	96
	Osage	6,000	5,900	98



KTKA-TV BMPCT-830111KG Granted 1/28/83 © American Map Corp., No. 14244 -

Net Weekly Circulation	State County	Total Households	TV Households	Households %
50% & Over	Pottawatomie	6,000	5,900	98
	Riley	20,600	20,200	98
	Shawnee	63,900	63,300	99
	Wabaunsee	2,500	2,400	96
KANSAS				
Between 25-49%	Clay	3,900	3,800	97
	Douglas	26,200	25,800	98
	Geary	10,600	10,500	99
	Marshall	5,300	5,200	98
	Nemaha	4,200	4,100	98
KANSAS				
Between 5-24%	Anderson	3,300	3,200	97
	Atchison	6,500	6,400	98
	Brown	4,800	4,700	98
	Chase	1,300	1,300	100
	Dickinson	8,000	7,900	99
	Franklin	8,500	8,400	99
	Greenwood	3,500	3,400	97
	Washington	3,100	3,000	97
Station Totals		218,600	215,100	98
Net Weekly Circulation (1989)			113,400	
Average Daily Circulation (1989)			49,600	

Kansas—Topeka

WIBW-TV

Ch. 13

Network Service: CBS.

Licensee: Stauffer Communications Inc., Box 119, Topeka, KS 66601.

Studio: 5600 W. Sixth St., Topeka, KS 66606.

Mailing Address: Box 119, Topeka, KS 66601.

Telephone: 913-272-3456. **TWX:** 910-744-6709.

Technical Facilities: Channel No. 13 (210-216 MHz). Authorized power: 316-kw visual, 63.5-kw aural. Antenna: 1380-ft. above av. terrain, 1255-ft. above ground, 2549-ft. above sea level.

Latitude 39° 00' 18.50"
Longitude 96° 02' 57.50"

Transmitter: 18-mi. W of Topeka & 5.5-mi. S of Maple Hill, KS.

Multichannel TV Sound: Stereo only.

Satellite Earth Stations: Microdyne, 7-meter; Simulsat, 5-meter; Microdyne, RCA, Scientific-Atlanta, Simulsat receivers.

SNG Mobile Dish: Transmit/receive Vertex, 2.6-meter Ku-band.

AM Affiliate: WIBW, 5-kw, 580 kHz (CBS).

FM Affiliate: WIBW-FM, 100-kw, 97.3 MHz (No. 247), 1220-ft.

News Services: AP, CBS.

Ownership: Stauffer Communications Inc., 100%. See Group Ownership of Television Stations.

Began Operation: November 15, 1953. Sale of WIBW-TV-AM to present owner by Capper Publications approved Dec. 19, 1956 by FCC (*Television Digest*, Vol. 12:51).

Represented (sales): Blair Television.

Represented (legal): Dow, Lohnes & Albertson.

Personnel:

JERRY HOLLEY, vice president, broadcasting.
GEORGE LOGAN, general manager.
VINCE FRYE, general sales manager.
PAUL WINDERS, director of engineering.
KENT CORNISH, operations manager.
KELLY LENZ, farm director.
RON PARADIS, sports director.
JAMES HOLLIS, news director.
LARRY SLAWSON, creative director.
BEVERLY ANDERSON, business manager.
BOBBI ATHON, promotion manager.
ELMER GUNDERSON, chief engineer.

Highest One Hour Rate: \$1150.

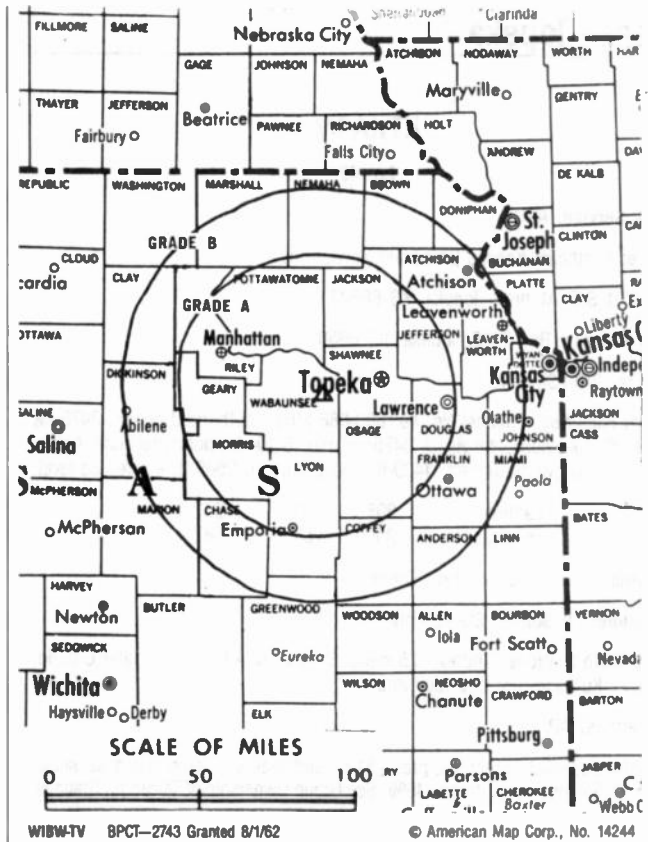
Highest 30 Sec. Rate: \$450.

NETWORK BASE HOURLY RATE: \$1100.

City of License: Topeka. **ADI:** Topeka. **Rank:** 138.

Total Households: © MSI Consumer Market Data as of 1/1/89. TV Homes, TV% and Circulation © 1989 Arbitron. County coverage based on Arbitron study.

Net Weekly Circulation	State County	Total Households	TV Households	%
KANSAS				
50% & Over	Anderson	3,300	3,200	97
	Brown	4,800	4,700	98
	Chase	1,300	1,300	100
	Clay	3,900	3,800	97
	Cloud	4,600	4,500	98
	Coffey	3,700	3,600	97
	Dickinson	8,000	7,900	99
	Geary	10,600	10,500	99
	Jackson	4,400	4,300	98
	Jefferson	5,800	5,700	98
	Lyon	13,900	13,600	98
	Marshall	5,300	5,200	98
	Morris	2,600	2,500	96
	Nemaha	4,200	4,100	98
	Osage	6,000	5,900	98
Pottawatomie	6,000	5,900	98	
Riley	20,600	20,200	98	



Net Weekly Circulation	State County	Total Households	TV Households	%
50% & Over	Shawnee	63,900	63,300	99
	Wabaunsee	2,500	2,400	96
	Washington	3,100	3,000	97
	Woodson	1,800	1,800	100
KANSAS				
Between 25-49%	Atchison	6,500	6,400	98
	Douglas	26,200	25,800	98
	Franklin	8,500	8,400	99
	Greenwood	3,500	3,400	97
	Mitchell	3,400	3,300	97
	Republic	2,900	2,800	97
	Saline	20,100	19,900	99
KANSAS				
Between 5-24%	Allen	6,300	6,200	98
	Doniphan	3,500	3,400	97
	Jewell	2,000	1,900	95
	Johnson	125,100	124,500	100
	Labette	9,800	9,600	98
	Leavenworth	19,200	19,000	99
	Linn	3,400	3,300	97
	Miami	8,500	8,400	99
	Neosho	7,100	7,000	99
	Ottawa	2,300	2,200	96
Wilson	4,900	4,800	98	
Wyandotte	65,200	64,600	99	
MISSOURI				
Bates	6,200	6,100	98	
Holt	2,700	2,600	96	
NEBRASKA				
Gage	9,000	8,900	99	
Pawnee	1,500	1,500	100	
Richardson	4,300	4,200	98	
Station Totals		532,400	525,600	99
Net Weekly Circulation (1989)			207,800	
Average Daily Circulation (1989)			114,100	

Kansas—Wichita

KAKE-TV

Ch. 10

(Operates satellites KUPK-TV, Garden City & KLBY, Colby, KS)

Network Service: ABC.

Licensee: Chronicle Bcstg. Co., 1001 Van Ness Ave., San Francisco, CA 94119.

Studio: 1500 N. West St., Wichita, KS 67201.

Mailing Address: Box 10, Wichita, KS 67201.

Telephone: 316-943-4221. TWX: 510-741-6926. Fax: 316-943-5374.

Technical Facilities: Channel No. 10 (192-198 MHz). Authorized power: 316-kw visual, 44.7-kw aural. Antenna: 1030-ft. above av. terrain, 1079-ft. above ground, 2449-ft. above sea level.

Latitude 37° 46' 54"
Longitude 97° 31' 10"

Transmitter: W. 53rd St.

Multichannel TV Sound: Stereo only.

Satellite Earth Stations: AFC, 3.7-meter Ku-band; Andrew, 7.3-meter C-band; Andrew, 5.6-meter Ku-band; Andrew, 4.5-meter C-band; Scientific-Atlanta, 7-meter C-band; Avantek, M/A-Com, Scientific-Atlanta receivers.

SNG Mobile Dish: Transmit/receive Dalsat/Andrew, 3.7-meter Ku-band.

News Services: AP, Group W Newsfeed.

Ownership: Chronicle Broadcasting Co., 100%. See Group Ownership of Television Stations.

Began Operation: October 19, 1954. Sale to present owner by KAKE-TV & Radio approved by FCC Jan. 21, 1980 (Television Digest, Vol. 19:14).

Represented (sales): Petry Television Inc.

Represented (legal): Fletcher, Heald & Hildreth.

Represented (engineering): A. D. Ring & Associates, P.C.

Personnel:

RON COLLINS, president & general manager.
JERRY WATSON, vice president & general sales manager.
JAN McDANIEL, executive news director.
PEGGY LAW, national sales manager.
MARK CHAMBERLIN, marketing director.
DALE MORRELL, chief engineer.
DON GOLLEDGE, director of programming & operations.
TOM McBROOM, controller.
VICKI HECKMAN, traffic director.

Highest One Hour Rate: \$10,000.

Highest 30 Sec. Rate: \$3000.

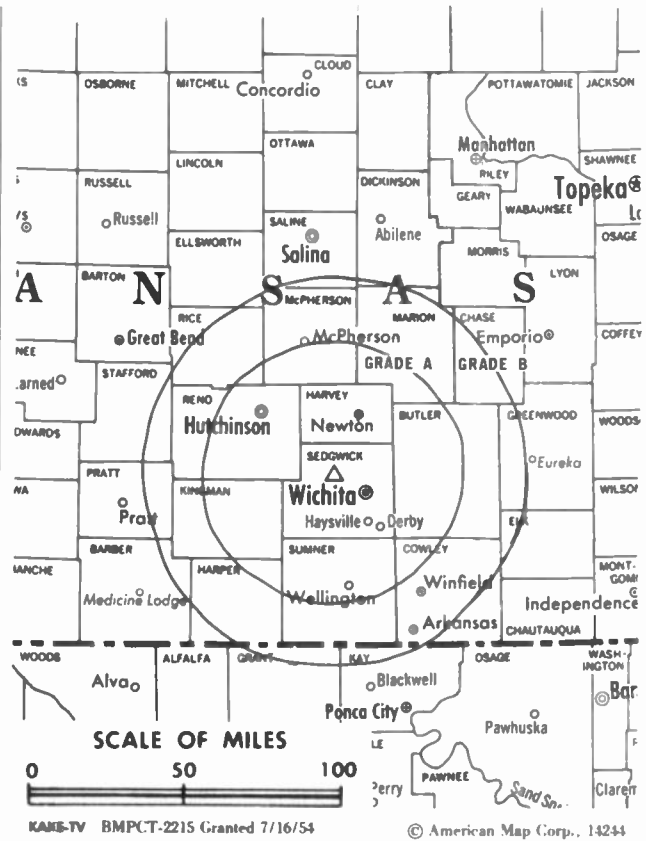
NETWORK BASE HOURLY RATE: \$1150.

Arbitron Data: Figures do not include KUPK-TV, Garden City or KLBY, Colby, KS.

City of License: Wichita. ADI: Wichita-Hutchinson. Rank: 59.

Total Households: © MSI Consumer Market Data as of 1/1/89. TV Homes, TV% and Circulation © 1989 Arbitron. County coverage based on Arbitron study.

Net Weekly Circulation	State County	Total Households	TV Households	%
KANSAS				
50% & Over	Barber	2,900	2,800	97
	Barton	12,800	12,700	99
	Butler	17,800	17,600	99
	Chase	1,300	1,300	100
	Chautauqua	2,300	2,300	100
	Cowley	14,600	14,400	99
	Elk	1,600	1,600	100
	Ellsworth	2,900	2,800	97
	Greenwood	3,500	3,400	97
	Harper	3,200	3,200	100
	Harvey	11,600	11,400	98
	Kingman	3,400	3,400	100
	Kiowa	1,500	1,500	100



KAKE-TV BMPCT-2215 Granted 7/16/54

© American Map Corp., 14244

Net Weekly Circulation	State County	Total Households	TV Households	%
50% & Over	Mc Pherson	10,500	10,300	98
	Marion	5,200	5,100	98
	Pratt	4,300	4,200	98
	Reno	26,100	25,800	99
	Rice	4,700	4,700	100
	Saline	20,100	19,900	99
	Sedgwick	153,600	152,300	99
	Stafford	2,400	2,400	100
	Sumner	9,900	9,800	99
KANSAS				
Between 25-49%	Dickinson	8,000	7,900	99
	Ellis	10,600	10,500	99
	Lyon	13,900	13,600	98
	Ness	1,800	1,800	100
	Pawnee	3,100	3,100	100
	Woodson	1,800	1,800	100
OKLAHOMA				
	Kay	20,700	20,500	99
KANSAS				
Between 5-24%	Clay	3,900	3,800	97
	Comanche	1,000	1,000	100
	Edwards	1,700	1,700	100
	Geary	10,600	10,500	99
	Lincoln	1,600	1,600	100
	Morris	2,600	2,500	96
	Ottawa	2,300	2,200	96
	Riley	20,600	20,200	98
	Rush	1,700	1,700	100
	Russell	3,500	3,400	97
	Wilson	4,900	4,800	98
OKLAHOMA				
	Alfalfa	2,700	2,700	100
	Woods	4,100	4,000	98
Station Totals		437,300	432,200	99
Net Weekly Circulation (1989)			290,600	
Average Daily Circulation (1989)			164,300	

Kansas—Wichita

KSAS-TV

Ch. 24

(Operates satellite KAAS-TV, Salina, KS)

Network Service: Fox.

Licensee: Channel 24 Ltd. Debtor-in-Possession, 316 North West St., Wichita, KS 67203.

Studio: 316 North West St., Wichita, KS 67203.

Telephone: 316-942-2424. TWX: 510-600-2921. Fax: 316-942-8927.

Technical Facilities: Channel No. 24 (530-536 MHz). Authorized power: 3303.7-kw max. & 2009-kw horizontal visual, 330.37-kw max. & 200.9-kw horizontal aural. Antenna: 1120-ft. above av. terrain, 1161-ft. above ground, 2531-ft. above sea level.

Latitude 37° 46' 40"
Longitude 97° 30' 37"

Transmitter: S of Hwy. 296, 1.4-mi. E of Colwich.

Satellite Earth Stations: United Satellite Systems, 5-meter C-band; United Satellite Systems, 3.8-meter C-band; RCA Americom, 3.77-meter C-band; M/A-Com, Scientific-Atlanta receivers.

Ownership: Columbia-Kansas TV Ltd., 100%. Columbia-Kansas TV Ltd. Ownership: CCI Kansas Inc., gen. partner, 93.8%. CCIK ownership: Richard A. Rudy, pres., 38%; Lee Hanna, exec. v.p., 5%; Louis Freedman, v.p., 19%; Harold S. Goldstein, secy.-treas., 38%. Channel 24 Ltd. also owns KAAS-TV, Ch. 18, Salina, KS. Rudy, Goldstein & Freedman have interest in cable TV, Rosenberg, TX. Hanna has interest in KLJB-TV, Davenport IA.

Began Operation: August 24, 1985.

Represented (sales): Seltel Inc.

Represented (legal): Rosenman & Colin.

Represented (engineering): Jules Cohen & Associates, P.C.

Personnel:

- DALE R. BENNETT, general manager.
- DAN WALL, general sales manager.
- MAEL HERNANDEZ, production director.
- MICHAEL R. McSHANE, director of engineering.
- KELLY WOMACK, program director.
- TOM GATEWAY, promotion director.
- WILMA EVANS, national sales manager.
- JOE MILLER, business manager.
- MIKE MILLER, local sales manager.

Highest One Hour Rate: \$2000.

Highest 30 Sec. Rate: \$500.

Arbitron Data: Includes KAAS-TV, Salina, KS.

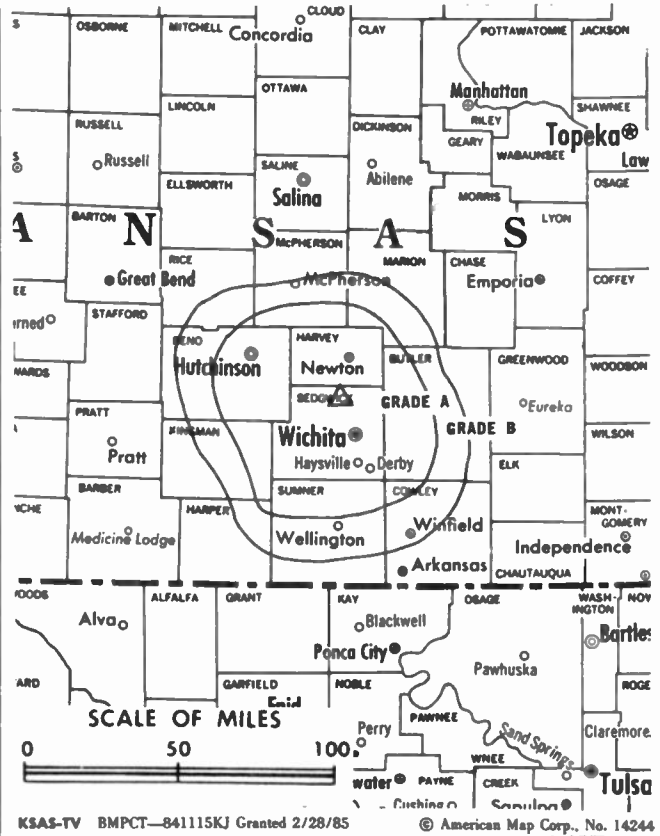
City of License: Wichita. ADI: Wichita-Hutchinson. Rank: 59.

Total Households: © MSI Consumer Market Data as of 1/1/89. TV Homes, TV% and Circulation © 1989 Arbitron. County coverage based on Arbitron study.

KSAS-TV is a market leader with



6939 Power Inn Road
Sacramento, CA 95828
916-383-1177
See our ad on Page C-115



KSAS-TV BMPCT—841115KJ Granted 2/28/85 © American Map Corp., No. 14244

Net Weekly Circulation	State County	Total Households	TV Households	%
50% & Over				
KANSAS				
	Butler	17,800	17,600	99
	Harvey	11,600	11,400	98
	Kingman	3,400	3,400	100
	Pratt	4,300	4,200	98
	Reno	26,100	25,800	99
	Sedgwick	153,600	152,300	99
	Sumner	9,900	9,800	99
Between 25-49%				
KANSAS				
	Barton	12,800	12,700	99
	Chase	1,300	1,300	100
	Cowley	14,600	14,400	99
	Harper	3,200	3,200	100
	Mc Pherson	10,500	10,300	98
	Marion	5,200	5,100	98
	Ottawa	2,300	2,200	96
	Pawnee	3,100	3,100	100
	Rice	4,700	4,700	100
	Saline	20,100	19,900	99
	Stafford	2,400	2,400	100
Between 5-24%				
KANSAS				
	Barber	2,900	2,800	97
	Clay	3,900	3,800	97
	Dickinson	8,000	7,900	99
	Ellis	10,600	10,500	99
	Ellsworth	2,900	2,800	97
	Lincoln	1,600	1,600	100
	Russell	3,500	3,400	97
Station Totals		340,300	336,600	99
Net Weekly Circulation (1989)				171,300
Average Daily Circulation (1989)				72,200

Kansas—Wichita

KSNW

Ch. 3

(Operates KSN Inc., including satellites KSNB, Great Bend, KS; KSNB, Garden City, KS & KSNB, McCook, NE-Oberlin, KS)

Network Service: NBC.

Licensee: KSN Inc., Box 333, Wichita, KS 67201.

Studio: 833 N. Main St., Wichita, KS 67203.

Mailing Address: Box 333, Wichita, KS 67201.

Telephone: 316-265-3333. TWX: 910-741-6976.

Technical Facilities: Channel No. 3 (60-66 MHz). Authorized power: 100-kw visual, 20-kw aural. Antenna: 1071-ft. above av. terrain, 1079-ft. above ground, 2449-ft. above sea level.

Latitude 37° 46' 37"
Longitude 97° 31' 01"

Transmitter: Colwich, KS.

Multichannel TV Sound: Stereo only.

Satellite Earth Stations: Harris, 6-meter; Scientific-Atlanta, 4.6-meter; Harris, 3-meter; RCA Americom, 3.6-meter; Harris, Microdyne, Scientific-Atlanta receivers.

News Services: AP, CNN, Conus, KSN, NBC.

Ownership: SJL Broadcast Management, 100%. See Group Ownership of Television Stations.

Began Operation: September 1, 1955. Sale to The Standard Corp. approved by FCC Dec. 30, 1980 (Television Digest, Vol. 19:35, 48). Sale to SJL of Kansas Corp. approved by FCC Aug. 8, 1988 (Vol. 28:15, 20).

Represented (sales): Katz Television.

Represented (legal): Latham & Watkins.

Represented (engineering): A. D. Ring & Associates, P.C.

Personnel:

ALLAN BUCH, general manager.
MIKE HANRAHAN, general sales manager.
GARY GORE, local sales manager.
JOAN SMITH, director of programming.
BOB LOCKE, chief engineer.
JONNA BUCH, promotion director.
ROBERT YUNA, news director.
GEORGIANNA DEVORE, business manager.

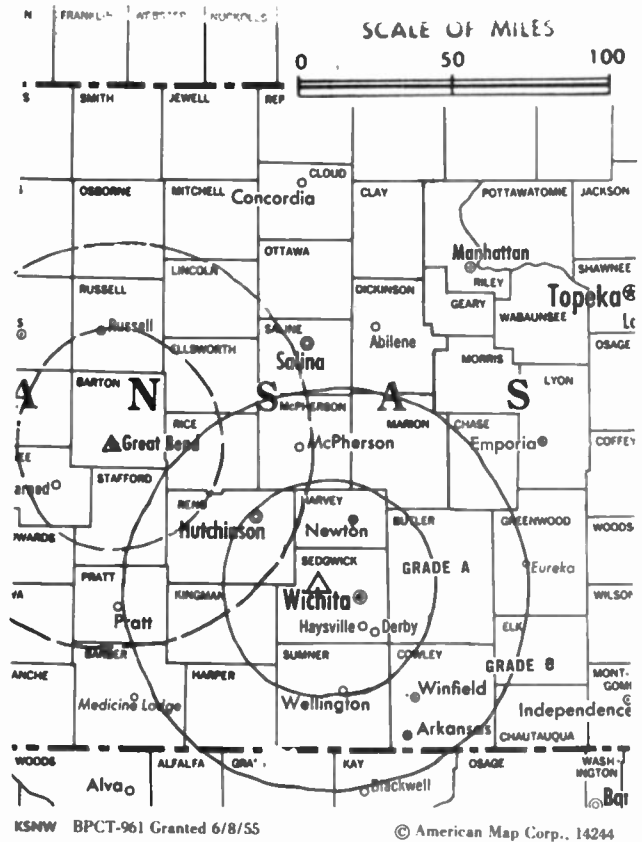
Highest 30 Sec. Rate: \$3500.

NETWORK BASE HOURLY RATE: \$4000.

City of License: Wichita. ADI: Wichita-Hutchinson. Rank: 59.

Total Households: © MSI Consumer Market Data as of 1/1/89. TV Homes, TV% and Circulation © 1989 Arbitron. County coverage based on Arbitron study.

Net Weekly Circulation	State County	Total Households	TV Households	%
50% & Over	KANSAS			
	Barber	2,900	2,800	97
	Butler	17,800	17,600	99
	Chase	1,300	1,300	100
	Cowley	14,600	14,400	99
	Greenwood	3,500	3,400	97
	Harper	3,200	3,200	100



KSNW BPCT-961 Granted 6/8/55

© American Map Corp., 14244

Net Weekly Circulation	State County	Total Households	TV Households	%
50% & Over	Harvey	11,600	11,400	98
	Kingman	3,400	3,400	100
	Mc Pherson	10,500	10,300	98
	Marion	5,200	5,100	98
	Pratt	4,300	4,200	98
	Reno	26,100	25,800	99
	Saline	20,100	19,900	99
	Sedgwick	153,600	152,300	99
	Sumner	9,900	9,800	99
	Between 25-49%	KANSAS		
Dickinson		8,000	7,900	99
Rice		4,700	4,700	100
Stafford		2,400	2,400	100
Between 5-24%	OKLAHOMA			
	Woods	4,100	4,000	98
	KANSAS			
	Barton	12,800	12,700	99
	Edwards	1,700	1,700	100
	Eik	1,600	1,600	100
	Lyon	13,900	13,600	98
	Morris	2,600	2,500	96
	Norton	2,700	2,700	100
	OKLAHOMA			
Grant	2,600	2,600	100	
Kay	20,700	20,500	99	
Noble	4,900	4,900	100	
Station Totals		370,700	366,700	99
Net Weekly Circulation (1989)			252,300	
Average Daily Circulation (1989)			140,400	

Kansas—Wichita-Hutchinson

KWCH-TV

Ch. 12

(Operates Kansas Broadcasting System, including KBSO-TV, Ensign; KBSL-TV, Goodland & KBSH-TV, Hays, KS)

Network Service: CBS.

Licensee: KBS License Corp., 211 Townsend, Birmingham, MI 48009.

Studio: 2815 E. 37th St. N, Wichita, KS 67219.

Studio: 1800 N. Plum St., Hutchinson, KS 67501.

Mailing Address: Box 12, Wichita, KS 67201.

Telephones: 316-838-1212, Wichita; 316-665-5503, Hutchinson.

TWX: 910-741-6998.

Fax: 316-838-3524, Wichita; 316-665-0834, Hutchinson.

Technical Facilities: Channel No. 12 (204-210 MHz). Authorized power: 316-kw visual, 63.2-kw aural. Antenna: 1522-ft. above av. terrain, 1504-ft. above ground, 3049-ft. above sea level.

Latitude 38° 03' 16.50"
Longitude 97° 46' 40.50"

Transmitter: 9-mi. E of Hutchinson on 4th St.

Multichannel TV Sound: Stereo only.

Satellite Earth Stations: Scientific-Atlanta, 7-meter C-band; Scientific-Atlanta, 4.6-meter C-band; AFC, 3-meter Ku-band; Scientific-Atlanta, 3-meter Ku & C-band; Scientific-Atlanta, Winegard receivers.

SNG Mobile Dish: Transmit/receive Midwest, 2.8-meter Ku-band.

News Services: AP, UPI.

Ownership: Smith Broadcasting Group Inc., 100%. See Group Ownership of Television Stations.

Began Operation: June 22, 1953. FCC approved sale of 80% to Minneapolis Star and Tribune (Cowles) with former owners retaining 20% Oct. 19, 1955 (Television Digest, Vol. 11:28, 43). Sale by Minneapolis Star and Tribune to Kansas Bcstg. System. approved by FCC Nov. 24, 1982. Sale to Smith Broadcasting Group Inc. approved by FCC Oct. 12, 1988. Sale to present owners approved by FCC Feb. 3, 1989.

Represented (sales): TeleRep Inc.

Represented (legal): Hogan & Hartson.

Represented (engineering): Jules Cohen & Associates, P.C.

Personnel:

SANDY DiPASQUALE, president & general manager.
STEVE MERREN, director of sales & programming.
JIM MARTIN, local sales manager.
SANDY EVENSON, national sales manager.
JAY ZACHARIAS, chief engineer.
SUSAN KIMMELL, promotion manager.
SHARON McKITTRICK, EDP manager.
JON ROE, news director.
BOB WINE, controller.

Highest One Hour Rate: \$10,000.

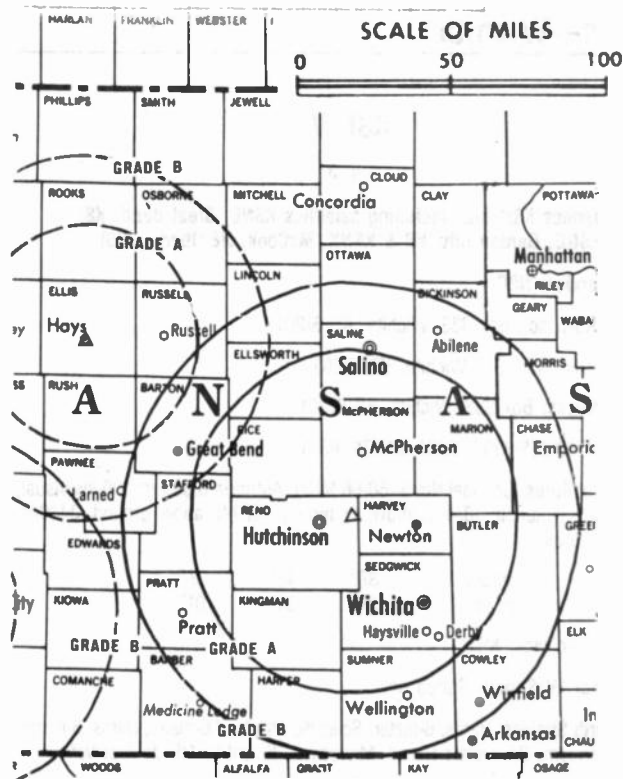
Highest 30 Sec. Rate: \$5000.

NETWORK BASE HOURLY RATE: \$948.

City of License: Hutchinson. ADI: Wichita-Hutchinson. Rank: 59.

Total Households: © MSI Consumer Market Data as of 1/1/89. TV Homes, TV% and Circulation © 1989 Arbitron. County coverage based on Arbitron study.

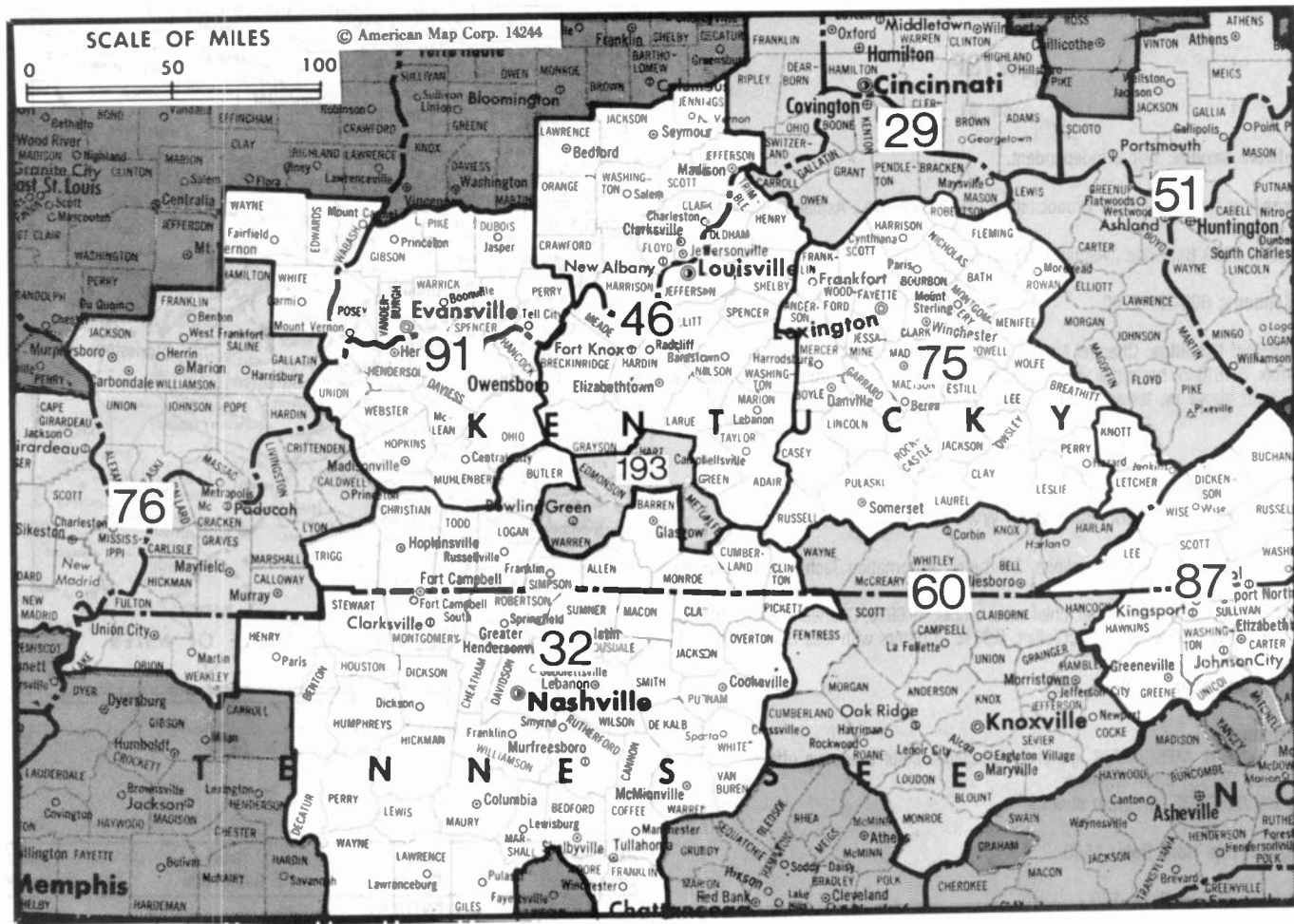
Net Weekly Circulation	State County	Total Households	TV Households	%
50% & Over				
	KANSAS Barber	2,900	2,800	97
	Barton	12,800	12,700	99
	Butler	17,800	17,600	99
	Chase	1,300	1,300	100



KWCH-TV BPT-2884 Granted 6/29/83

© American Map Corp., No. 14244

Net Weekly Circulation	State County	Total Households	TV Households	%
50% & Over				
	Cowley	14,600	14,400	99
	Dickinson	8,000	7,900	99
	Edwards	1,700	1,700	100
	Ellsworth	2,900	2,800	97
	Greenwood	3,500	3,400	97
	Harper	3,200	3,200	100
	Harvey	11,600	11,400	98
	Kingman	3,400	3,400	100
	Kiowa	1,500	1,500	100
	Lincoln	1,600	1,600	100
	Mc Pherson	10,500	10,300	98
	Marion	5,200	5,100	98
	Ottawa	2,300	2,200	96
	Pawnee	3,100	3,100	100
	Pratt	4,300	4,200	98
	Reno	26,100	25,800	99
	Rice	4,700	4,700	100
	Saline	20,100	19,900	99
	Sedgwick	153,600	152,300	99
	Stafford	2,400	2,400	100
	Sumner	9,900	9,800	99
BETWEEN 25-49%				
	KANSAS Comanche	1,000	1,000	100
	Lyon	13,900	13,600	98
	Mitchell	3,400	3,300	97
BETWEEN 5-24%				
	KANSAS Cloud	4,600	4,500	98
	Elk	1,600	1,600	100
	Jewell	2,000	1,900	95
	Morris	2,600	2,500	96
	Rush	1,700	1,700	100
	OKLAHOMA Alfalfa	2,700	2,700	100
	Woods	4,100	4,000	98
Station Totals		366,600	362,300	99
Net Weekly Circulation (1989)			293,900	
Average Daily Circulation (1989)			184,700	



Market	Arbitron ADI TV Households	Rank	Market Area Commercial TV Stations
Cincinnati, OH	737,400	29	WCPO-TV (9), WIII (64), WKRC-TV (12), WLWT (5), WXIX-TV (19)
Nashville, TN	698,300	32	WCAY-TV (30), WHTN (39), WJFB (66), WKRN-TV (2), WMTT (28), WSMV (4), WTVF (5), WZTV (17)
Louisville, KY	531,700	46	WAVE (3), WBNA (21), WDRB-TV (41), WGRB (34), WHAS-TV (11), WLKY-TV (32)
Charleston-Huntington, WV	488,100	51	WCHS-TV (8), WOWK-TV (13), WSAZ-TV (3), WTSF (61), WVAH-TV (11)
Knoxville, TN	426,700	60	WATE-TV (6), WBIR-TV (10), WINTV (20), WKCH-TV (43), WKXT-TV (8)
Lexington, KY	328,100	75	WDKY-TV (56), WKYT-TV (27), WLEX-TV (18), WLJC-TV (65), WLKT (62), WTVQ-TV (36), WYMT-TV (57)
Paducah, KY-Cape Girardeau, MO-Harrisburg-Marion, IL	326,900	76	KBSI (23), KFVS-TV (12), KPOB-TV (15), WPSD-TV (6), WSIL-TV (3), WTCT (27)
Bristol, VA-Kingsport-Johnson City, TN	280,800	87	WCY3-TV (5), WETO (39), WJHL-TV (11), WKPT-TV (19)
Evansville, IN	261,600	91	WEHT (25), WEVV (44), WFIE-TV (14), WLCN (19), WROZ (61), WTVW (7)
Bowling Green, KY	44,100	193	WBKO (13)

State Cross Reference List

Communities that receive programs of stations that are located elsewhere.

WDKY-TV, Lexington	See Darville, KY
WLJC-TV, Lexington	See Beattyville, KY
WGRB, Louisville	See Campbellsville, KY
KFVS-TV & KBSI, Paducah	See Cape Girardeau, MO
WSIL-TV, Paducah	See Harrisburg, IL
WTCT, Paducah	See Marion, IL
WXIX-TV, Newport	See Cincinnati, OH

Kentucky Station Totals as of October 1, 1989

	VHF	UHF	TOTAL
Commercial Television Stations	4	13	17
Educational Television Stations	0	17	17
	4	30	34

Kentucky—Ashland

WTSP

Ch. 61

Network Service: None, independent.

Licensee: Tri-State Family Broadcasting, 3100 Bath Ave., Ashland, KY 41101.

Studio: 3100 Bath Ave., Ashland, KY 41101.

Telephone: 606-329-2700.

Technical Facilities: Channel No. 61 (752-758 MHz). Authorized power: 1963-kw max. & 1610-kw horizontal visual, 196.3-kw max. & 161-kw horizontal aural. Antenna: 631-ft. above av. terrain, 499-ft. above ground, 1352-ft. above sea level.

Latitude 38° 25' 11"
Longitude 82° 24' 06"

Transmitter: Rotary Park, Huntington, WV.

Satellite Earth Station: Paracclipse, 3.6-meter; Automation Techniques receivers.

Ownership: Claude Messinger, chief exec. officer, 49.69%; Charles Stewart, 18.97%; John Alley, 9.03%; G. O. McClellan, 9.03%; 3 others with less than 5.2% each.

Began Operation: April 30, 1983.

Personnel:

CLAUDE H. MESSINGER, general manager & chief executive officer.
GREG PATON, chief engineer.
ANN BLEDSOE, program director.

Highest One Hour Rate: \$500.

Highest 30 Sec. Rate: \$50.

City of License: Ashland. ADI: Charleston-Huntington. Rank: 51.

Total Households: © MSI Consumer Market Data as of 1/1/89. TV Homes, TV% and Circulation © 1989 Arbitron. County coverage based on Arbitron study.



WTSP BMPCT-810928KE. Granted 12/11/81

© American Map Corp. 14244

Net Weekly Circulation	State County	Total Households	TV Households	Households %
KENTUCKY				
Between 5-24%	Boyd	20,500	20,400	100
Station Totals		20,500	20,400	100
Net Weekly Circulation (1989)			7,400	
Average Daily Circulation (1989)			2,200	

Kentucky—Beattyville

WLJC-TV

Ch. 65

Network Service: None, independent.

Licensee: Hour of Harvest Inc., Station WLJC(FM), c/o Rev. Forest Drake, Beattyville, KY 41311.

Studio: Rte. 11, Beattyville, KY 41311.

Telephone: 606-464-8672.

Technical Facilities: Channel No. 65 (776-782 MHz). Authorized power: 73.45-kw max. visual, 7.34-kw max. aural. Antenna: 632-ft. above av. terrain, 501-ft. above ground, 1578-ft. above sea level.

Latitude 37° 36' 23"
Longitude 83° 41' 16"

Transmitter: 2.4-mi. N on Route 11, Beattyville.

Satellite Earth Stations: 3 in operation C-band; Automation Techniques receivers.

Ownership: Hour of Harvest Inc., non-stock corp. Forest Drake, pres.; Margaret Drake, v.p.-secy.-treas. F. Drake is licensee of WLJC(FM), Beattyville, KY.

Began Operation: October 18, 1982.

Represented (legal): Reddy, Begley & Martin.

Represented (engineering): E. Harold Munn Jr. & Associates.

Personnel:

FOREST DRAKE, president & general manager.

Highest One Hour Rate: \$152.

Highest 30 Sec. Rate: \$792.

City of License: Beattyville. ADI: Lexington. Rank: 75.

Total Households: © MSI Consumer Market Data as of 1/1/89. TV Homes, TV% and Circulation © 1989 Arbitron. County coverage based on Arbitron study.

Net Weekly Circulation	State County	Total Households	TV Households	%
Between 5-24%	KENTUCKY			
	Breathitt	5,400	5,300	97
	Estill	5,400	5,200	97



WLJC-TV BMPT-870212IX Granted 4/30/87

© American Map Corp., No. 14244

Net Weekly Circulation	State County	Total Households	TV Households	%
Between 5-24%	Jackson	4,400	4,200	97
	Lee	2,900	2,800	97
	Wolfe	2,400	2,300	96
Station Totals		20,500	19,800	97
Net Weekly Circulation (1989)			2,100	
Average Daily Circulation (1989)			800	

Kentucky—Bowling Green

WBKO

Ch. 13

Network Service: ABC.

Licensee: Bluegrass Television Inc., 2727 Russellville Rd., Bowling Green, KY 42101.

Telephone: 502-781-1313. **TWX:** 810-531-3667. **Fax:** 502-781-1814.

Technical Facilities: Channel No. 13 (210-216 MHz). Authorized power: 316-kw visual, 30.2-kw aural. Antenna: 740-ft. above av. terrain, 603-ft. above ground, 1343-ft. above sea level.

Latitude 37° 03' 52"
Longitude 86° 26' 07"

Transmitter: Off State Hwy. 185, 5-mi. NE of Bowling Green, KY.

Satellite Earth Stations: Andrew, 7.3-meter C-band; Andrew, 4.5-meter C-band; 4-meter C-band; M/A-Com, 3.66-meter Ku-band; Avantek, Drake, M/A-Com receivers.

News Services: ABC, AP, NIWS.

Ownership: A. Richard Benedek, 100%. See Group Ownership of Television Stations.

Began Operation: June 3, 1962. Sale to present owner by Bluegrass Media Inc. approved by FCC Feb. 14, 1983. Sale to Bluegrass by Professional Telecasting Systems approved July 14, 1976. Previous sale by Argus Bcstg. Co. (George A. Brown Jr., et al.) approved by FCC June 11, 1970.

Represented (sales): Katz Television.

Represented (legal): Crowell & Moring.

Personnel:

- CLYDE G. PAYNE, vice president & general manager.
- NEAL MORRISON, general sales manager.
- MARY NICOLL, local sales manager.
- DAVID L. CHUMLEY, director of engineering.
- MIKE GREEN, news director.
- NELLIE BROWN, business manager.
- BLAIR PAYNE, production manager.
- GENE PRATHER, operations manager.

Highest One Hour Rate: \$1200.

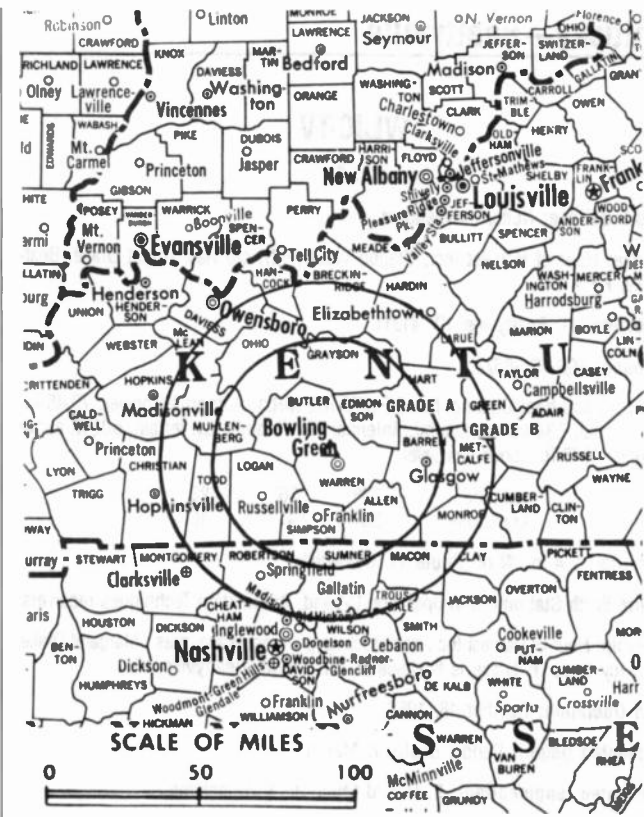
Highest 30 Sec. Rate: \$450.

NETWORK BASE HOURLY RATE: \$350.

City of License: Bowling Green. **ADI:** Bowling Green. **Rank:** 193.

Total Households: © MSI Consumer Market Data as of 1/1/89. TV Homes, TV% and Circulation © 1989 Arbitron. County coverage based on Arbitron study.

Net Weekly Circulation	State County	Total Households	TV Households	%
50% & Over	KENTUCKY			
	Adair	5,800	5,700	98
	Allen	5,800	5,700	98
	Barren	12,900	12,800	99
	Butler	4,200	4,100	99
	Clinton	3,600	3,500	97
	Cumberland	2,800	2,800	98
	Edmonson	3,600	3,500	97
	Grayson	8,300	8,200	99
	Green	4,000	3,900	97
	Hart	6,100	6,000	98
	Logan	10,000	9,900	99
	Metcalfe	3,800	3,700	99
	Monroe	4,800	4,700	99



WBKO BPC-4372 Granted 7/27/70

© American Map Corp., No. 14244

Net Weekly Circulation	State County	Total Households	TV Households	%
50% & Over	Muhlenberg	11,700	11,600	99
	Ohio	8,400	8,300	99
	Simpson	5,500	5,500	99
	Warren	30,800	30,600	99
Between 25-49%	KENTUCKY			
	Christian	20,500	20,300	99
	Russell	5,600	5,500	98
Between 5-24%	Taylor	8,600	8,500	99
	TENNESSEE			
	Clay	3,200	3,100	98
Between 5-24%	KENTUCKY			
	Breckinridge	6,200	6,100	98
	Caldwell	4,900	4,800	98
	Hardin	27,700	27,500	99
	Larue	4,500	4,500	100
	Mc Lean	3,500	3,500	100
	Todd	4,200	4,100	99
	Wayne	6,600	6,400	97
	TENNESSEE			
	Macon	6,200	6,100	98
Overton	6,700	6,600	98	
Pickett	1,600	1,600	100	
Robertson	14,700	14,600	99	
Sumner	34,900	34,700	99	
Station Totals		291,700	288,400	99
Net Weekly Circulation (1989)			133,900	
Average Daily Circulation (1989)			77,400	

Kentucky—Campbellsville

WGRB

Ch. 34

Network Service: None, independent.

Licensee: Green River Bcstg. Co. Inc., Box 400, Campbellsville, KY 42718.

Studio: Rte. One, Cane Valley, KY 42720.

Telephones: 502-465-2223; 502-384-4738.

Technical Facilities: Channel No. 34 (590-596 MHz). Authorized power: 600-kw max. visual, 108-kw max. aural. Antenna: 1027-ft. above av. terrain, 954-ft. above ground, 1848-ft. above sea level.

Latitude 37° 10' 05"
Longitude 85° 18' 32"

Transmitter: Hwy. 55, 4.1-mi. N of Columbia.

Satellite Earth Stations: C-band; Ku-band; ChannelMaster, Scientific-Atlanta receivers.

Ownership: Billy Speer, pres.-secy.-treas., 100%.

Began Operation: April 7, 1983.

Represented (sales): Independent TV Sales.

Represented (legal): Schwartz, Woods & Miller.

Personnel:

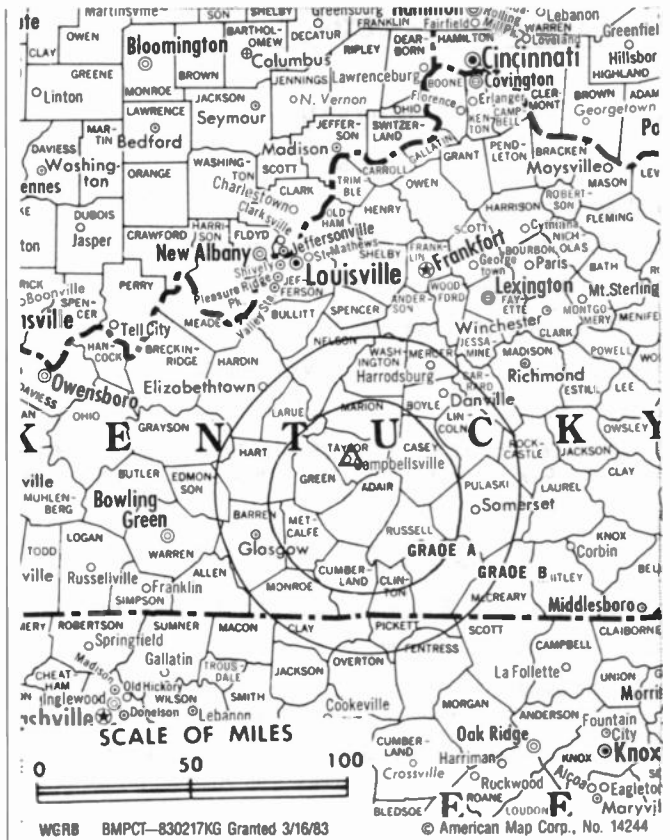
- MIKE HARDING, general manager.
- GLORIA DAVIS, general sales manager.
- LARRY NELSON, chief engineer.
- JOE DeSPAIN, news director.
- ANITA BEGLEY, business manager.

Highest 30 Sec. Rate: \$60.

City of License: Campbellsville. **ADI:** Louisville. **Rank:** 46.

Total Households: © MSI Consumer Market Data as of 1/1/89. TV Homes, TV% and Circulation © 1989 Arbitron. County coverage based on Arbitron study.

Net Weekly Circulation	State County	Total Households	TV Households	%
50% & Over	KENTUCKY			
	Adair	5,800	5,700	98
	Green	4,000	3,900	97
	Russell	5,600	5,500	98
	Taylor	8,600	8,500	99
Between 25-49%	KENTUCKY			
	Barren	12,900	12,800	99
	Casey	5,700	5,600	98
	Clinton	3,600	3,500	97
	Larue	4,500	4,500	100
	Marion	5,800	5,800	99
	Metcalfe	3,800	3,700	99
Wayne	6,600	6,400	97	
Between 5-24%	KENTUCKY			
	Allen	5,800	5,700	98
	Cumberland	2,800	2,800	98
	Hardin	27,700	27,500	99



Net Weekly Circulation	State County	Total Households	TV Households	%
Between 5-24%	Hart	6,100	6,000	98
	Lincoln	6,900	6,800	99
	Mc Creary	5,700	5,600	98
	Mercer	7,400	7,300	99
	Monroe	4,800	4,700	99
	Pulaski	18,700	18,300	98
	Washington	3,300	3,300	100
	TENNESSEE			
	Clay	3,200	3,100	98
	Pickett	1,600	1,600	100
Station Totals		160,900	158,600	99
Net Weekly Circulation (1989)			38,000	
Average Daily Circulation (1989)			12,700	

**NEED BROADCAST TV OR CABLE TV DATA
FROM THE FACTBOOK ON TAPE OR DISKETTE?
NEED CUSTOMIZED REPORTS?**

Call Warren Publishing's
Market Research & Data Sales Dept.

202-872-9200

Kentucky—Danville-Lexington

WDKY-TV

Ch. 56

Network Service: Fox.

Licensee: WDKY-TV Inc., 434 Interstate Ave., Lexington, KY 40505.

Studio: 434 Interstate Ave., Lexington, KY 40505.

Mailing Address: Box 12650, Lexington, KY 40583.

Telephones: 606-299-3856; 606-293-1475. TWX: 62928854.

Fax: 606-299-8604.

Technical Facilities: Channel No. 56 (722-728 MHz). Authorized power: 3390-kw max. visual, 339-kw max. aural. Antenna: 1151-ft. above av. terrain, 1099-ft. above ground, 2044-ft. above sea level.

Latitude 37° 47' 18"
Longitude 84° 40' 49"

Transmitter: Approx. 3-mi. SE of High Bridge at bend in Kentucky River.

Multichannel TV Sound: Stereo only.

Satellite Earth Stations: Andrew, 4.6-meter C-band; AFC, 3.6-meter Ku-band; Andrew, 3-meter C-band; M/A-Com, Scientific-Atlanta receivers.

Ownership: Backe Group Inc., 100%. John Backe, chmn.-pres. & chief exec. officer; Edward Carroll, secy.-treas. Sale pending to MMC Television-Lexington Corp.

Began Operation: February 10, 1986.

Represented (sales): Settel Inc.

Represented (legal): Hogan & Hartson.

Represented (engineering): Jules Cohen & Associates, P.C.

Personnel:

- DAVID GODBOUT, general manager.
- STEPHEN JONES, chief engineer.
- KERRI SAVAGE, program director.
- KETIH COMBS, promotion director & operations manager.
- JOANNE Q. PARKER, business manager.

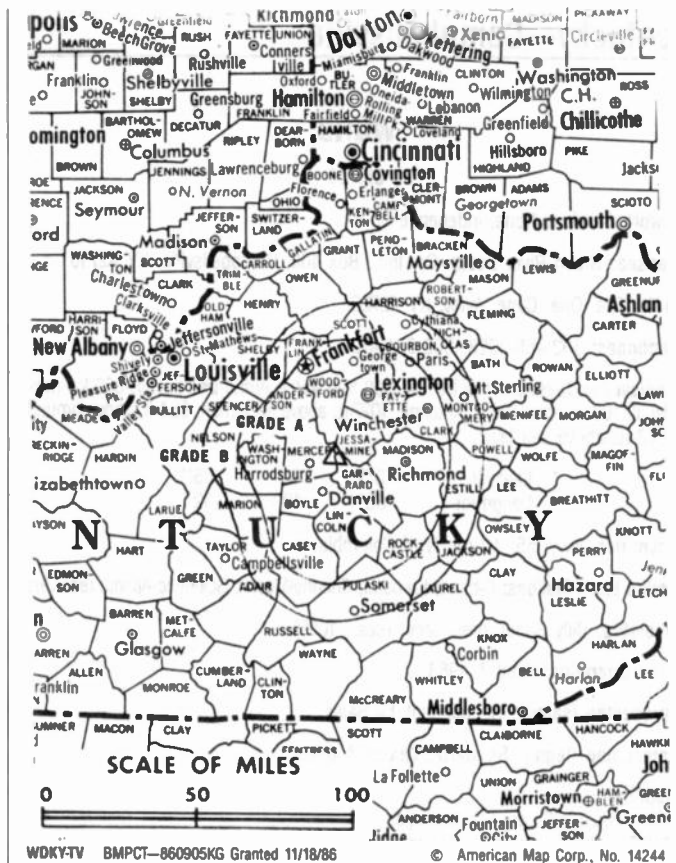
Highest One Hour Rate: \$2000.

Highest 30 Sec. Rate: \$250.

City of License: Danville. ADI: Lexington. Rank: 75.

Total Households: © MSI Consumer Market Data as of 1/1/89. TV Homes, TV% and Circulation © 1989 Arbitron. County coverage based on Arbitron study.

Net Weekly Circulation	State County	Total Households	TV Households	Households %
KENTUCKY				
50% & Over	Casey	5,700	5,600	98
	Garrard	4,200	4,100	99
	Jessamine	10,400	10,300	99
	Lincoln	6,900	6,800	99
	Madison	18,800	18,500	98
	Mercer	7,400	7,300	99
	Owsley	1,800	1,700	94
	Powell	4,000	3,900	98
	Rockcastle	5,400	5,200	97
	Scott	8,200	8,100	99
Between 25-49%	Anderson	5,000	5,000	100
	Bath	3,600	3,500	97
	Bourbon	7,200	7,100	99
	Boyle	9,600	9,500	99
	Clark	11,000	10,900	99



WDKY-TV BMPCT-860905KG Granted 11/18/86 © American Map Corp., No. 14244

Net Weekly Circulation	State County	Total Households	TV Households	Households %
Between 25-49%	Estill	5,400	5,200	97
	Fayette	84,300	83,700	99
	Franklin	17,400	17,200	99
	Harlan	14,500	14,300	99
	Harrison	5,600	5,500	99
	Jackson	4,400	4,200	97
	Laurel	15,300	15,000	98
	Lee	2,900	2,800	97
	Montgomery	7,800	7,700	98
	Nicholas	2,700	2,700	100
	Pulaski	18,700	18,300	98
	Russell	5,600	5,500	98
	Spencer	2,200	2,200	100
	Washington	3,300	3,300	100
	Woodford	6,700	6,600	98
Between 5-24%	KENTUCKY			
	Breathitt	5,400	5,300	97
	Clay	7,700	7,500	97
	Fleming	4,800	4,700	98
	Marion	5,800	5,800	99
	Menifee	1,700	1,700	100
	Nelson	10,000	9,900	99
	Owen	3,400	3,400	100
	Robertson	800	800	100
	Shelby	8,700	8,600	99
	Taylor	8,600	8,500	99
	Whitley	13,400	13,200	99
	Wolfe	2,400	2,300	96
Station Totals		378,700	373,400	99
Net Weekly Circulation (1989)			150,600	
Average Daily Circulation (1989)			63,600	

Kentucky—Hazard

WYMT-TV

Ch. 57

Network Service: CBS.

Licensee: Kentucky Central Television Inc., Hwy. 15 Bypass, Box 1299, Hazard, KY 41701.

Studio: Box 1299, Hwy. 15 Bypass, Hazard, KY 41701.

Telephone: 606-436-5757.

Technical Facilities: Channel No. 57 (728-734 MHz). Authorized power: 2630-kw max. visual, 250-kw max. aural. Antenna: 1560-ft. above av. terrain, 1005-ft. above ground, 2925-ft. above sea level.

Latitude 37° 11' 38"
Longitude 83° 10' 52"

Transmitter: Buffalo Mountain, Hazard.

Satellite Earth Station: Harris, 7-meter; Harris receivers.

News Services: AP, CBS.

Ownership: Bluegrass Broadcasting Co., 100%. See Group Ownership of Television Stations.

Began Operation: October 20, 1969. Sale to present owner by William D. Gorman, et al., approved by FCC May 22, 1985.

Represented (legal): Arent, Fox, Kintner, Plotkin & Kahn.

Personnel:

- RALPH W. GABBARD, executive vice president & general manager.
- WAYNE M. MARTIN, station manager.
- KEVIN E. KIDD, general sales manager.
- JIM COMBS, chief engineer.
- TONY TURNER, news director.
- E. SCOTT MASON, program director.
- TIM MAYS, promotion director.
- BETTYE WHITAKER, business manager.

Highest 30 Sec. Rate: \$340.

City of License: Hazard. ADI: Lexington. Rank: 75.

Total Households: © MSI Consumer Market Data as of 1/1/89. TV Homes, TV% and Circulation © 1989 Arbitron. County coverage based on Arbitron study.

Net Weekly Circulation	State County	Total Households	TV Households	%
50% & Over				
	KENTUCKY			
	Bell	11,900	11,700	98
	Breathitt	5,400	5,300	97
	Floyd	18,400	18,100	99
	Harlan	14,500	14,300	99
	Knott	6,100	5,900	98
	Knox	10,900	10,700	98
	Leslie	5,000	4,800	97
	Letcher	10,900	10,700	98
	Perry	12,000	11,700	98
	Pike	29,900	29,400	98
Between 25-49%				
	KENTUCKY			
	Clay	7,700	7,500	97
	Johnson	9,000	8,900	99



WYMT-TV BMPCT-851220KF Granted 2/28/86 © American Map Corp., No. 14244

Net Weekly Circulation	State County	Total Households	TV Households	%
Between 25-49%				
	Lee	2,900	2,800	97
	Magoffin	4,900	4,800	98
	Owsley	1,800	1,700	94
Between 5-24%				
	KENTUCKY			
	Elliott	2,500	2,500	100
	Jackson	4,400	4,200	97
	Laurel	15,300	15,000	98
	Martin	4,600	4,500	98
	Menifee	1,700	1,700	100
	Morgan	4,300	4,200	98
	Whitley	13,400	13,200	99
	Wolfe	2,400	2,300	96
Station Totals		199,900	195,900	98
Net Weekly Circulation (1989)				100,200
Average Daily Circulation (1989)				56,200

THIS DATA IS AVAILABLE ON TAPE OR DISKETTE FOR USE ON YOUR OWN COMPUTER OR AS CUSTOMIZED REPORTS

Call Lynn Levine or Nancy Cramer
202-872-9200

Kentucky—Lexington

WKYT-TV

Ch. 27

Network Service: CBS.

Licensee: Kentucky Central Television Inc., Box 5037, Lexington, KY 40555.

Studio: Rte. 4, Winchester Rd., Lexington, KY 40555.

Mailing Address: Box 5037, Lexington, KY 40555.

Telephone: 606-299-0411. **TWX:** 510-476-8850. **Fax:** 606-299-2494.

Technical Facilities: Channel No. 27 (548-554 MHz). Authorized power: 1520-kw max. visual. Antenna: 985-ft. above av. terrain, 954-ft. above ground, 1945-ft. above sea level.

Latitude 38° 02' 22"
Longitude 84° 24' 11"

Transmitter: N Side of U.S. Rte. 60, 2.8-mi. E of New Circle Rd.

Satellite Earth Stations: Scientific-Atlanta, 7-meter; Harris, 6.1-meter; Harris, Scientific-Atlanta receivers.

News Services: AP, CBS, NIWS.

Ownership: Bluegrass Broadcasting Co., 100%. See Group Ownership of Television Stations.

Began Operation: September 30, 1957. Sale to present owner by Taft Bcstg. approved April 26, 1967 by FCC (Television Digest, Vol. 7:6, 18). Sale to Taft by Frederic Gregg, Charles Wright & Harry Feingold approved May 14, 1958 (Vol. 14:12, 20). Gregg, et al., acquired Ch. 27 CP when they purchased radio WLAP from Gilmore N. Nunn in 1957 (Vol. 13:13).

Represented (sales): Harrington, Righter & Parsons Inc.

Represented (legal): Latham & Watkins.

Represented (engineering): A. D. Ring & Associates, P.C.

Personnel:

- RALPH W. GABBARD, exec. vice president & general manager.
- JERE FIGUE, vice president & station manager.
- JOHN BOBEL, vice president, news, client & creative services.
- MIKE KANAREK, vice president, operations.
- GEORGE STEVENS, national sales manager.
- CHAS CALLAWAY, director of engineering & broadcast services.
- BARBARA CARDEN, program director.
- BARBARA CRAVENS, business manager.
- SHARON HELTON, traffic manager.

Highest 30 Sec. Rate: \$1000.

NETWORK BASE HOURLY RATE: \$1200.

City of License: Lexington. **ADI:** Lexington. **Rank:** 75.

Total Households: © MSI Consumer Market Data as of 1/1/89. TV Homes, TV% and Circulation © 1989 Arbitron. County coverage based on Arbitron study.

Net Weekly Circulation	State County	Total Households	TV Households	Households %
KENTUCKY				
50% & Over	Anderson	5,000	5,000	100
	Bath	3,600	3,500	97
	Bourbon	7,200	7,100	99
	Boyle	9,600	9,500	99
	Casey	5,700	5,600	98
	Clark	11,000	10,900	99
	Clay	7,700	7,500	97
	Estill	5,400	5,200	97
	Fayette	84,300	83,700	99
	Fleming	4,800	4,700	98
	Franklin	17,400	17,200	99
	Garrard	4,200	4,100	99
	Harlan	14,500	14,300	99
	Harrison	5,600	5,500	99
	Jackson	4,400	4,200	97
	Jessamine	10,400	10,300	99



WKYT-TV BPCT-890407KG Granted 5/12/89 © American Map Corp., No. 14244

Net Weekly Circulation	State County	Total Households	TV Households	Households %
50% & Over	Knott	6,100	5,900	98
	Laurel	15,300	15,000	98
	Lee	2,900	2,800	97
	Lincoln	6,900	6,800	99
	Madison	18,800	18,500	98
	Magoffin	4,900	4,800	98
	Mason	6,300	6,200	98
	Menifee	1,700	1,700	100
	Mercer	7,400	7,300	99
	Montgomery	7,800	7,700	98
	Morgan	4,300	4,200	98
	Nicholas	2,700	2,700	100
	Owsley	1,800	1,700	94
	Perry	12,000	11,700	98
	Powell	4,000	3,900	98
	Pulaski	18,700	18,300	98
	Robertson	800	800	100
	Rockcastle	5,400	5,200	97
	Rowan	6,400	6,300	98
	Scott	8,200	8,100	99
	Washington	3,300	3,300	100
	Whitley	13,400	13,200	99
	Wolfe	2,400	2,300	96
	Woodford	6,700	6,600	98

KENTUCKY				
Between 25-49%	Bracken	2,700	2,700	100
	Breathitt	5,400	5,300	97
	Greenup	13,500	13,400	99
	Leslie	5,000	4,800	97
	Owen	3,400	3,400	100
	Russell	5,600	5,500	98

(Continued on page A-504)

Station Totals	570,300	562,100	99
Net Weekly Circulation (1989)		344,600	
Average Daily Circulation (1989)		200,900	

Kentucky—Lexington

WLEX-TV

Ch. 18

Network Service: NBC.

Licensee: WLEX-TV Inc., Box 1457, Lexington, KY 40591.

Studio: 1065 Russell Cave Rd., Lexington, KY 40505.

Mailing Address: Box 1457, Lexington, KY 40591.

Telephone: 606-255-4404. TWX: 510-476-8896.

Technical Facilities: Channel No. 18 (494-500 MHz). Authorized power: 1104-kw max. & 1000-kw horizontal visual, 221-kw max. & 200-kw horizontal aural. Antenna: 640-ft. above av. terrain, 670-ft. above ground, 1620-ft. above sea level.

Latitude 38° 03' 56''
Longitude 84° 29' 13''

Transmitter: Russell Cave Pike.

Multichannel TV Sound: Stereo only.

Satellite Earth Station: Comtech, 5-meter; Harris, Pinzone receivers.

News Service: UPI.

Ownership: First Security National Bank & Trust Co. of Lexington, executor of J. D. Gay Jr. estate, 54.45%; Jean Allen Bell, et al., 10.6%; Corinne Gay, 7.07%; William B. Gess, 5.69%; J. G. Atchison, secy., 0.03%; 6 others, with less than 2%.

Began Operation: March 15, 1955.

Represented (sales): Blair Television.

Represented (legal): Fletcher, Heald & Hildreth.

Represented (engineering): Jules Cohen & Associates, P.C.

Personnel:

- HARRY C. BARFIELD, president & general manager.
- JOE OLIVER, vice president & general sales manager.
- JOHN A. DUVALL, vice president, broadcast operations.
- ALBERT W. SCHEER, vice president, engineering.
- SIMUEL WILSON, vice president, finance & administration.
- AL GREENFIELD, production manager.
- PAUL FAST, local sales manager.
- SUE WYLIE, director, public affairs.
- BILL CRAWFORD, director, station promotion.
- JIM ALLISON, news director.

Highest One Hour Rate: \$4100.

Highest 30 Sec. Rate: \$1500.

NETWORK BASE HOURLY RATE: \$1000.

City of License: Lexington. ADI: Lexington. Rank: 75.

Total Households: © MSI Consumer Market Data as of 1/1/89. TV Homes, TV% and Circulation © 1989 Arbitron. County coverage based on Arbitron study.

Net Weekly Circulation	State County	Total Households	TV Households Households %
50% & Over			
	KENTUCKY		
	Anderson	5,000	5,000 100
	Bath	3,600	3,500 97
	Bourbon	7,200	7,100 99
	Boyle	9,600	9,500 99
	Breathitt	5,400	5,300 97
	Casey	5,700	5,600 98
	Clark	11,000	10,900 99
	Clay	7,700	7,500 97
	Estill	5,400	5,200 97
	Fayette	84,300	83,700 99
	Fleming	4,800	4,700 98
	Franklin	17,400	17,200 99
	Garrard	4,200	4,100 99
	Harlan	14,500	14,300 99
	Harrison	5,600	5,500 99
	Jackson	4,400	4,200 97



Net Weekly Circulation	State County	Total Households	TV Households Households %
50% & Over			
	Jessamine	10,400	10,300 99
	Laurel	15,300	15,000 98
	Lee	2,900	2,800 97
	Lincoln	6,900	6,800 99
	Madison	18,800	18,500 98
	Mason	6,300	6,200 98
	Menifee	1,700	1,700 100
	Mercer	7,400	7,300 99
	Montgomery	7,800	7,700 98
	Nicholas	2,700	2,700 100
	Owsley	1,800	1,700 94
	Perry	12,000	11,700 98
	Powell	4,000	3,900 98
	Pulaski	18,700	18,300 98
	Robertson	800	800 100
	Rockcastle	5,400	5,200 97
	Rowan	6,400	6,300 98
	Scott	8,200	8,100 99
	Taylor	8,600	8,500 99
	Washington	3,300	3,300 100
	Whitley	13,400	13,200 99
	Wolfe	2,400	2,300 96
	Woodford	6,700	6,600 98
BETWEEN 25-49%			
	KENTUCKY		
	Bell	11,900	11,700 98
	Bracken	2,700	2,700 100
	Knox	10,900	10,700 98
	Leslie	5,000	4,800 97
	Magoffin	4,900	4,800 98
	Morgan	4,300	4,200 98
	Owen	3,400	3,400 100

(Continued on page A-504)

Station Totals	511,500	503,900	99
Net Weekly Circulation (1989)			331,400
Average Daily Circulation (1989)			193,500

Kentucky—Lexington

WLKT

Ch. 62

Network Service: None, independent.

Grantee: FBC Inc., 124 New Circle Rd. NE, Lexington, KY 40505.

Studio: 124 New Circle Rd. NE, Lexington, KY 40505.

Telephone: 606-252-6200.

Technical Facilities: Channel No. 62 (758-764 MHz). Authorized power: 2333-kw visual, 233.30-kw aural. Antenna: 1067-ft. above av. terrain, 1129-ft. above ground, 2049-ft. above sea level.

Latitude 38° 03' 29"
Longitude 84° 23' 51"

Holds CP for change to 5000-kw max. visual, 500-kw max. aural, 1027-ft. above av. terrain, 948-ft. above ground, 1969-ft. above sea level; lat. 38° 03' 53", long. 84° 16' 56", transmitter to 0.6-mi. W of Clintonville Rd., 1.4-mi. S of Hwy. 57 intersection. BMPCT-881201KV.

Transmitter: Royster Rd., Lexington.

Ownership: Ian N. Wheeler, pres., 11%; Stephen Kesten, v.p., 11%; Mrs. Robert S. Miller, secy.; Steven Caller, treas.; Robert J. Rosenstein, asst. secy.; Irving Rosenstein, 11%; James M. Clifton, 11%; Penny M. Miller, 11%; David Stevens, 11%; Louise H. Ward, 11%. See Family Group Ltd. in Group Ownership of Television Stations.

Began Operation: October 15, 1988. Suspended operation July 7, 1989.

Represented (sales): Independent TV Sales.

Represented (legal): Tierney & Swift.

Represented (engineering): B. Scott Baxter & Associates.

Personnel:

- TOM WATSON, general manager.
- ARCH CHAPMAN, station manager.
- STEVE KESTEN, general sales manager.
- RON CATOE, business manager.
- BOB KLEIN, chief engineer.
- PAMELA MITCHELL, program director.

Rates: On request.

City of License: Lexington. **ADI:** Lexington. **Rank:** 75.

Total Households: © MSI Consumer Market Data as of 1/1/89. TV Homes, TV% and Circulation © 1989 Arbitron. County coverage based on Arbitron study.

Net Weekly Circulation	State County	Total Households	TV Households	%
Between 25-49%	KENTUCKY			
	Bath	3,600	3,500	97
	Nicholas	2,700	2,700	100
	Scott	8,200	8,100	99



WLKT BMPCT-881201KV Granted 3/30/89

© American Map Corp., No. 14244

Net Weekly Circulation	State County	Total Households	TV Households	%
Between 5-24%	KENTUCKY			
	Boyle	9,600	9,500	99
	Clark	11,000	10,900	99
	Estill	5,400	5,200	97
	Fayette	84,300	83,700	99
	Fleming	4,800	4,700	98
	Garrard	4,200	4,100	99
	Harrison	5,600	5,500	99
	Jackson	4,400	4,200	97
	Jessamine	10,400	10,300	99
	Lee	2,900	2,800	97
	Madison	18,800	18,500	98
	Menifee	1,700	1,700	100
	Mercer	7,400	7,300	99
	Montgomery	7,800	7,700	98
	Robertson	800	800	100
Rockcastle	5,400	5,200	97	
Wolfe	2,400	2,300	96	
Woodford	6,700	6,600	98	
Station Totals		208,100	205,300	99
Net Weekly Circulation (1989)				32,000
Average Daily Circulation (1989)				11,500

Kentucky—Lexington

WTVQ-TV

Ch. 36

Network Service: ABC.

Licensee: Shamrock Bcstg. Inc., Box 5590, Lexington, KY 40555.

Studio: 2940 Bryant Rd., Lexington, KY 40511.

Telephone: 606-233-3600. TWX: 510-476-8806.

Technical Facilities: Channel No. 36 (602-608 MHz). Authorized power: 2240-kw max. & 1700-kw horizontal visual, 224-kw max. & 170-kw horizontal aural. Antenna: 1000-ft. above av. terrain, 994-ft. above ground, 1944-ft. above sea level.

Latitude 38° 02' 03"
Longitude 84° 23' 39"

Transmitter: 2940 Bryant Rd.

Satellite Earth Stations: 4 in operation; Andrew, Harris receivers.

News Services: ABC, AP, UPI.

Ownership: Shamrock Broadcasting Inc., 100%. See Group Ownership of Television Stations.

Began Operation: June 2, 1968 on Ch. 62; began on Ch. 36 June 20, 1980. Sale to present owner by Starr Bcstg. Group approved by FCC June 7, 1979. Sale to Starr by Roy B. White Jr. & Reeves Telecom Corp. approved Nov. 14, 1973.

Represented (sales): Katz Television.

Represented (legal): Leventhal, Senter & Lerman.

Represented (engineering): Hammett & Edison Inc.

Personnel:

- DIANE SUTTER, vice president & general manager.
- JEB BAKER, general sales manager.
- CRAIG ALEXANDER, news director.
- CAROLYN DOOLEY, business manager.
- JOHN LACKEY, chief engineer.
- JERRY FOX, station manager.

Rates: On request.

NETWORK BASE HOURLY RATE: \$650.

City of License: Lexington. ADI: Lexington. Rank: 75.

Total Households: © MSI Consumer Market Data as of 1/1/89. TV Homes, TV% and Circulation © 1989 Arbitron. County coverage based on Arbitron study.

Net Weekly Circulation	State County	Total Households	TV Households	%
50% & Over	KENTUCKY			
	Anderson	5,000	5,000	100
	Bath	3,600	3,500	97
	Bourbon	7,200	7,100	99
	Boyle	9,600	9,500	99
	Breathitt	5,400	5,300	97
	Casey	5,700	5,600	98
	Clark	11,000	10,900	99
	Clay	7,700	7,500	97
	Estill	5,400	5,200	97
	Fayette	84,300	83,700	99
	Fleming	4,800	4,700	98
	Franklin	17,400	17,200	99
	Garrard	4,200	4,100	99
	Harrison	5,600	5,500	99
	Jackson	4,400	4,200	97
	Jessamine	10,400	10,300	99
	Knott	6,100	5,900	98
	Laurel	15,300	15,000	98
	Lee	2,900	2,800	97
Lincoln	6,900	6,800	99	
Madison	18,800	18,500	98	
Menifee	1,700	1,700	100	
Mercer	7,400	7,300	99	
Montgomery	7,800	7,700	98	



WTVQ-TV Doc-21392 Granted 4/18/79

© American Map Corp., No. 14244

Net Weekly Circulation	State County	Total Households	TV Households	%
50% & Over	Morgan	4,300	4,200	98
	Nicholas	2,700	2,700	100
	Owen	3,400	3,400	100
	Owsley	1,800	1,700	94
	Powell	4,000	3,900	98
	Pulaski	18,700	18,300	98
	Robertson	800	800	100
	Rockcastle	5,400	5,200	97
	Rowan	6,400	6,300	98
	Scott	8,200	8,100	99
	Whitley	13,400	13,200	99
	Wolfe	2,400	2,300	96
	Woodford	6,700	6,600	98
BETWEEN 25-49%	KENTUCKY			
	Bracken	2,700	2,700	100
	Knox	10,900	10,700	98
	Lewis	5,000	4,900	98
	Mason	6,300	6,200	98
	Perry	12,000	11,700	98
	Russell	5,600	5,500	98
	Washington	3,300	3,300	100
Wayne	6,600	6,400	97	
BETWEEN 5-24%	KENTUCKY			
	Grant	5,000	4,900	99
	Harlan	14,500	14,300	99
	Henry	4,800	4,800	99
	Leslie	5,000	4,800	97
	Letcher	10,900	10,700	98
	Magoffin	4,900	4,800	98
	Marion	5,800	5,800	99
	Pendleton	4,000	4,000	100
	Shelby	8,700	8,600	99
	Spencer	2,200	2,200	100
Taylor	8,600	8,500	99	
Trimble	2,200	2,200	100	
Station Totals		465,800	458,700	98
Net Weekly Circulation (1989)			299,800	
Average Daily Circulation (1989)			162,700	

Kentucky—Louisville

WAVE

Ch. 3

Network Service: NBC.

Licensee: Cosmos Broadcasting Corp., 725 S. Floyd St., Louisville, KY 40203.

Studio: 725 S. Floyd St., Louisville, KY 40203.

Mailing Address: Box 32970, Louisville, KY 40232.

Telephone: 502-585-2201. **Fax:** 502-561-4115.

Technical Facilities: Channel No. 3 (60-66 MHz). Authorized power: 100-kw visual, 20-kw aural. Antenna: 914-ft. above av. terrain, 600-ft. above ground, 1585-ft. above sea level.

Latitude 38° 22' 09"
Longitude 85° 49' 48"

Holds CP for change to 100-kw max. visual, 10-kw max. aural, circularly polarized, 1820-ft. above av. terrain, 1690-ft. above ground, 2500-ft. above sea level; lat. 38° 27' 23", long. 85° 25' 28", transmitter to 4.1-mi. NW of LaGrange, N of Hwy. 42, W of Hwy. 53. BPCT-850211KJ.

Transmitter: Floyds Knob, New Albany, IN.

Multichannel TV Sound: Stereo only.

Satellite Earth Station: Transmit/receive Scientific-Atlanta, 7-meter; Scientific-Atlanta receivers.

SWG Mobile Dish: Transmit/receive Andrew, 2.3-meter Ku-band.

News Services: AP, NBC.

Ownership: Cosmos Broadcasting Corp. See Group Ownership of Television Stations.

Began Operation: November 24, 1948. Sale to present owner by Orion Bcstg. approved by FCC Aug. 14, 1981 (Television Digest, Vol. 20:24; 21:4).

Represented (sales): Harrington, Righter & Parsons Inc.

Represented (legal): Dow, Lohnes & Albertson.

Represented (engineering): Lohnes & Culver.

Personnel:

- GUY HEMPEL, vice president & general manager.
- STEPHEN P. LANGFORD, general sales manager.
- ED MUNSON, local sales manager.
- NICK ULMER, national sales manager.
- BILL ESCHBACH, chief engineer.
- ED GODFREY, news director.
- MARGARET SHADBOURNE, program & special services director.
- WATSON COURTENAY, promotion director.
- MARGARET WADLINGTON, business manager.
- RUSS READ, marketing director.
- BOB FULBRIGHT, creative services director.

Highest One Hour Rate: \$6500.

Highest 30 Sec. Rate: \$2900.

NETWORK BASE HOURLY RATE: \$3863.

City of License: Louisville. **ADI:** Louisville. **Rank:** 46.

Total Households: © MSI Consumer Market Data as of 1/1/89. TV Homes, TV% and Circulation © 1989 Arbitron. County coverage based on Arbitron study.

Net Weekly Circulation	State County	Total Households	TV Households	%
50% & Over	INDIANA			
	Clark	32,700	32,200	98
	Crawford	3,700	3,500	96
	Floyd	22,900	22,600	99
	Harrison	10,400	10,200	98
	Jackson	13,700	13,500	99
	Jefferson	10,400	10,200	98
	Jennings	7,800	7,600	97
	Lawrence	16,500	16,200	98
	Orange	7,100	6,900	97



WAVE BPCT-850211KJ Granted 3/28/85 © American Map Corp., No. 14244

Net Weekly Circulation	State County	Total Households	TV Households	%
50% & Over	Scott	7,400	7,200	97
	Washington	8,300	8,000	97
	KENTUCKY			
	Breckinridge	6,200	6,100	98
	Bullitt	15,400	15,300	99
	Carroll	3,500	3,500	100
	Franklin	17,400	17,200	99
	Grayson	8,300	8,200	99
	Hardin	27,700	27,500	99
	Hart	6,100	6,000	98
	Henry	4,800	4,800	99
	Jefferson	259,200	258,000	100
	Larue	4,500	4,500	100
	Marion	5,800	5,800	99
	Meade	7,900	7,900	100
	Nelson	10,000	9,900	99
	Oldham	10,100	10,000	99
Shelby	8,700	8,600	99	
Spencer	2,200	2,200	100	
Taylor	8,600	8,500	99	
Trimble	2,200	2,200	100	
Washington	3,300	3,300	100	
Between 25-49%	INDIANA			
	Bartholomew	24,400	24,000	98
	Perry	6,700	6,500	97
KENTUCKY	Anderson	5,000	5,000	100
	Green	4,000	3,900	97
	Mercer	7,400	7,300	99
	Owen	3,400	3,400	100
(Continued on page A-504)				
Station Totals		748,900	740,100	99
Net Weekly Circulation (1989)			528,700	
Average Daily Circulation (1989)			329,400	

Kentucky—Louisville

WBNA

Ch. 21

Network Service: None, independent.

Licensee: Word Bcstg. Network Inc., Drawer 21, Louisville, KY 40219.

Studio: 3701 Fern Valley Rd., Louisville, KY 40219.

Telephones: 502-964-2121; 502-968-2000.

Technical Facilities: Channel No. 21 (512-518 MHz). Authorized power: 2000-kw max. visual, 200-kw max. aural. Antenna: 750-ft. above av. terrain, 549-ft. above ground, 1349-ft. above sea level.

Latitude 38° 01' 59"
Longitude 85° 45' 16"

Transmitter: Prayer Mountain, Shepherdsville.

Ownership: Word Bcstg. Network Inc., non-stock, non-profit corp. Robert W. Rodgers, pres.; Donald L. Miller, v.p.-secy.; Rhea C. Morgan, treas.

Began Operation: April 2, 1986.

Represented (sales): Independent TV Sales.

Represented (legal): Pepper & Corazzini.

Personnel:

- ROBERT W. RODGERS, general manager.
- STEVE RAYBORN, station manager.
- ROBERT GORDON, general sales manager.
- CARL PICCUITO, local sales manager.
- TERRELL SMITH, chief engineer.
- CLARENCE HENSON, engineering.
- BRYAN BAILEY, program & promotion director.
- CHARLES RAGLAND, business manager.

Highest One Hour Rate: \$900.

Highest 30 Sec. Rate: \$250.

City of License: Louisville. ADI: Louisville. Rank: 46.

Total Households: © MSI Consumer Market Data as of 1/1/89. TV Homes, TV% and Circulation © 1989 Arbitron. County coverage based on Arbitron study.

Net Weekly Circulation	State County	Total Households	TV Households	Households %
Between 25-49%	KENTUCKY			
	Nelson	10,000	9,900	99
	Shelby	8,700	8,600	99
	Spencer	2,200	2,200	100
Between 5-24%	INDIANA			
	Crawford	3,700	3,500	96
	Floyd	22,900	22,600	99



Net Weekly Circulation	State County	Total Households	TV Households	Households %
Between 5-24%	Harrison	10,400	10,200	98
	Scott	7,400	7,200	97
KENTUCKY	Breckinridge	6,200	6,100	98
	Bullitt	15,400	15,300	99
	Grayson	8,300	8,200	99
	Green	4,000	3,900	97
	Hardin	27,700	27,500	99
	Jefferson	259,200	258,000	100
	Larue	4,500	4,500	100
	Marion	5,800	5,800	99
	Meade	7,900	7,900	100
Oldham	10,100	10,000	99	
Washington	3,300	3,300	100	
Station Totals		417,700	414,700	99
Net Weekly Circulation (1989)			66,700	
Average Daily Circulation (1989)			18,500	

Kentucky—Louisville

WDRB-TV

Ch. 41

Network Service: Fox.

Licensee: Independence Television Co., 624 West Muhammad Ali Blvd., Louisville, KY 40203.

Studio: 624 W. Muhammad Ali Blvd., Louisville, KY 40203.

Telephone: 502-584-6441. TWX: 810-535-3328. Fax: 502-589-5559.

Technical Facilities: Channel No. 41 (632-638 MHz). Authorized power: 1150-kw max. & 303-kw horizontal visual, 115-kw max. & 30.3-kw horizontal aural. Antenna: 1280-ft. above av. terrain, 995-ft. above ground, 1960-ft. above sea level.

Latitude 38° 21' 00.0"
Longitude 85° 50' 56.5"

Holds CP for change to 5000-kw max. visual, 1283-ft. above av. terrain, 971-ft. above ground, 1932-ft. above sea level. BPC-890518KG.

Transmitter: W side of Christian Rd., 4-mi. NW of New Albany, IN.

Multichannel TV Sound: Stereo only.

Satellite Earth Stations: Scientific-Atlanta, 5-meter C-band; Microdyne, 4.7-meter C-band; AFC, 3.6-meter Ku-band; Microdyne receivers.

News Service: AP.

Ownership: Blade Communications Inc. See Group Ownership of Television Stations.

Began Operation: February 28, 1971. Sale to present owner by Cowles Media Co. approved by FCC Dec. 5, 1983 (Television Digest, Vol. 23:26). Sale to Cowles by Owsley & Egerton Welch, J. P. Morgan, Arlie Howard, et al., approved by FCC Oct. 25, 1977 (Vol. 17:21, 51).

Represented (sales): Petry Television Inc.

Represented (legal): Dow, Lohnes & Albertson.

Represented (engineering): Jules Cohen & Associates.

Personnel:

JOHN J. DORKIN, vice president & general manager.
STEVE BARRY, general sales manager.
JACK RATTERMAN, national sales manager.
GARY BOCKHORST, operations manager.
HAL STOPFEL, news director.
GLEN COOK, chief engineer.
TRISH POWELL, promotion director.
PATTIE KIRAY, controller.
FRANK ARMSTRONG, production director.
SANDRA HARKONEN, traffic supervisor.

Highest One Hour Rate: \$3500.

Highest 30 Sec. Rate: \$400.

City of License: Louisville. ADI: Louisville. Rank: 46.

Total Households: © MSI Consumer Market Data as of 1/1/89. TV Homes, TV% and Circulation © 1989 Arbitron. County coverage based on Arbitron study.

Net Weekly Circulation	State County	Total Households	TV Households	%
50% & Over	INDIANA			
	Clark	32,700	32,200	98
	Crawford	3,700	3,500	96
	Floyd	22,900	22,600	99
	Harrison	10,400	10,200	98
	Scott	7,400	7,200	97
	Washington	8,300	8,000	97
	KENTUCKY			
	Anderson	5,000	5,000	100
	Bullitt	15,400	15,300	99
	Hardin	27,700	27,500	99
	Henry	4,800	4,800	99
	Jefferson	259,200	258,000	100
	Larue	4,500	4,500	100
Marion	5,800	5,800	99	



WDRB-TV BPC-890518KG Granted 6/14/89 © American Map Corp., No. 14244

Net Weekly Circulation	State County	Total Households	TV Households	%
50% & Over	Meade	7,900	7,900	100
	Nelson	10,000	9,900	99
	Oldham	10,100	10,000	99
	Shelby	8,700	8,600	99
	Spencer	2,200	2,200	100
	Taylor	8,600	8,500	99
Trimble	2,200	2,200	100	

Net Weekly Circulation	State County	Total Households	TV Households	%
Between 25-49%	INDIANA			
	Jefferson	10,400	10,200	98
	Orange	7,100	6,900	97
Perry	6,700	6,500	97	

Net Weekly Circulation	State County	Total Households	TV Households	%
Between 25-49%	KENTUCKY			
	Boyle	9,600	9,500	99
	Breckinridge	6,200	6,100	98
	Carroll	3,500	3,500	100
	Franklin	17,400	17,200	99
	Green	4,000	3,900	97
	Hancock	2,900	2,900	100
	Hart	6,100	6,000	98
	Mercer	7,400	7,300	99
Washington	3,300	3,300	100	

Net Weekly Circulation	State County	Total Households	TV Households	%
Between 5-24%	INDIANA			
	Decatur	8,300	8,100	98
	Dubois	13,000	12,600	97
	Jackson	13,700	13,500	99
	Jennings	7,800	7,600	97
	Lawrence	16,500	16,200	98
	Spencer	6,900	6,700	97
KENTUCKY				
Adair	5,800	5,700	98	
Barren	12,900	12,800	99	

(Continued on page A-504)

Station Totals	736,900	729,000	99
Net Weekly Circulation (1989)			347,300
Average Daily Circulation (1989)			142,500

Kentucky—Louisville

WHAS-TV

Ch. 11

Network Service: CBS.

Licensee: Journal Bcstg. of Kentucky Inc., 75 Fountain St., Providence, RI 02902.

Studio: 520 W. Chestnut St., Louisville, KY 40202.

Telephone: 502-582-7840. **TWX:** 810-535-3326. **Fax:** 502-582-7279.

Technical Facilities: Channel No. 11 (198-204 MHz). Authorized power: 135-kw visual, 13.5-kw aural. Antenna: 1280-ft. above av. terrain, 984-ft. above ground, 1960-ft. above sea level.

Latitude 38° 21' 23"
Longitude 85° 50' 52"

Transmitter: Christian Rd., 3.6-mi. N of New Albany, IN.

Satellite Earth Stations: Transmit/receive Harris, 9-meter; Harris receivers.

News Services: AP, UPI, Group W Newsfeed.

Ownership: Providence Journal Broadcasting Corp. See Group Ownership of Television Stations.

Began Operation: March 27, 1950. Sale to Providence Journal Co. by Louisville Courier-Journal & Times approved by FCC July 30, 1986 (Television Digest, Vol. 26:2, 23).

Represented (sales): TeleRep Inc.

Represented (legal): Sidley & Austin.

Personnel:

- N. NEIL KUVIN, president & general manager.
- TOM BORNHAUSER, local sales manager.
- DOUG ROBERTS, national sales manager.
- WILLIAM F. BRATTON, engineering manager.
- LARRY SMITH, news director.
- RICHARD SWEENEY, program director.
- VICKI CHRISTENSEN, promotion director.
- TIM HOGAN, business manager.

Highest One Hour Rate: \$10,000.

Highest 30 Sec. Rate: \$2500.

NETWORK BASE HOURLY RATE: \$2712.

City of License: Louisville. **ADI:** Louisville. **Rank:** 46.

Total Households: © MSI Consumer Market Data as of 1/1/89. TV Homes, TV% and Circulation © 1989 Arbitron. County coverage based on Arbitron study.

Net Weekly Circulation	State County	Total Households	TV Households Households %
50% & Over	INDIANA		
	Clark	32,700	32,200 98
	Crawford	3,700	3,500 96
	Floyd	22,900	22,600 99
	Harrison	10,400	10,200 98
	Jackson	13,700	13,500 99
	Jefferson	10,400	10,200 98
	Jennings	7,800	7,600 97
	Lawrence	16,500	16,200 98
	Orange	7,100	6,900 97
	Perry	6,700	6,500 97
	Scott	7,400	7,200 97
	Washington	8,300	8,000 97
	KENTUCKY		
	Breckinridge	6,200	6,100 98
	Bullitt	15,400	15,300 99
	Carroll	3,500	3,500 100
	Franklin	17,400	17,200 99
	Grayson	8,300	8,200 99
Green	4,000	3,900 97	
Hardin	27,700	27,500 99	
Hart	6,100	6,000 98	
Henry	4,800	4,800 99	
Jefferson	259,200	258,000 100	
Larue	4,500	4,500 100	
Marion	5,800	5,800 99	



WHAS-TV BPCT-820506KF Granted 7/30/82

© American Map Corp., 14244

Net Weekly Circulation	State County	Total Households	TV Households Households %
50% & Over	Meade	7,900	7,900 100
	Nelson	10,000	9,900 99
	Oldham	10,100	10,000 99
	Shelby	8,700	8,600 99
	Spencer	2,200	2,200 100
	Taylor	8,600	8,500 99
	Washington	2,200	2,200 100
BETWEEN 25-49%	KENTUCKY		
	Adair	5,800	5,700 98
	Anderson	5,000	5,000 100
	Edmonson	3,600	3,500 97
	Hancock	2,900	2,900 100
	Mercer	7,400	7,300 99
	Owen	3,400	3,400 100
BETWEEN 5-24%	INDIANA		
	Bartholomew	24,400	24,000 98
	Decatur	8,300	8,100 98
	Dubois	13,000	12,600 97
	Spencer	6,900	6,700 97
	KENTUCKY		
	Barren	12,900	12,800 99
	Boyle	9,600	9,500 99
	Clinton	3,600	3,500 97
	Gallatin	1,900	1,900 100
	Garrard	4,200	4,100 99
	Lincoln	6,900	6,800 99
	Metcalfe	3,800	3,700 99
Montgomery	7,800	7,700 98	
Russell	5,600	5,500 98	
Simpson	5,500	5,500 99	
Warren	30,800	30,600 99	
Woodford	6,700	6,600 98	
Station Totals		751,900	743,700 99
Net Weekly Circulation (1989)			537,200
Average Daily Circulation (1989)			339,700

Kentucky—Louisville

WLKY-TV

Ch. 32

Network Service: ABC.

Licensee: Pulitzer Broadcasting Co., 1918 Mellwood Ave., Box 6205, Louisville, KY 40206.

Studio: 1918 Mellwood Ave., Louisville, KY 40206.

Telephone: 502-893-3671. TWX: 810-535-3212. Fax: 502-897-2384.

Technical Facilities: Channel No. 32 (578-584 MHz). Authorized power: 4300-kw max. & 1290-kw horizontal visual, 860-kw max. & 257-kw horizontal aural. Antenna: 1260-ft. above av. terrain, 985-ft.

Latitude 38° 22' 10"
Longitude 85° 50' 02"

Transmitter: Rte. 1, Floyds Knobs, New Albany, IN.

Multichannel TV Sound: Stereo only.

Satellite Earth Stations: Andrew, 7.3-meter C-band; SatCom, 7-meter C-band; Comtech, 5-meter C & Ku-band; Andrew, 4.5-meter C-band; Microdyne, Pinzone receivers.

SNG Mobile Dish: Comtech, 5-meter C & Ku-band.

News Services: AP, CNN.

Ownership: Pulitzer Publishing Co., 100%. See Group Ownership of Television Stations.

Began Operation: September 16, 1961. Sale to present owner by Gannett Co. approved by FCC May 12, 1983 (Television Digest, Vol. 23:2). Merger of Combined Communications & Gannett Co. approved by FCC June 7, 1979 (Vol. 18:20, 38; 19:24). Sale to Combined by Sonderling Bcstg. approved April 4, 1973 (Vol. 12:33, 41; 3:17). Transfer of control to Sonderling Bcstg. from George E. Egger, William S. Cutchins, Richard F. Shively, Dillman A. Rash & Archibald P. Cochran granted Dec. 13, 1967 (Vol. 7:51).

Represented (sales): Katz Television.

Represented (legal): Marmet & McCombs, P.C.

Personnel:

LYN STOYER, vice president & general manager.
JIM OETKEN, general sales manager.
PAT KELLOGG, national sales manager.
PAUL KELLEY, chief engineer.
ANDREW BARTON, news director.
JACK SHAFER, program director.
STEVE LAKEY, promotion director.
DELORES ROEHM, business manager.
LORA BRADSHAW, community affairs director.

Highest One Hour Rate: \$10,400.

Highest 30 Sec. Rate: \$950.

NETWORK BASE HOURLY RATE: \$800.

City of License: Louisville. ADI: Louisville. Rank: 46.

Total Households: © MSI Consumer Market Data as of 1/1/89. TV Homes, TV% and Circulation © 1989 Arbitron. County coverage based on Arbitron study.

Net Weekly Circulation	State County	Total Households	TV Households	%
50% & Over	INDIANA			
	Clark	32,700	32,200	98
	Crawford	3,700	3,500	96
	Floyd	22,900	22,600	99
	Harrison	10,400	10,200	98
	Jefferson	10,400	10,200	98
	Orange	7,100	6,900	97
	Scott	7,400	7,200	97
	Washington	8,300	8,000	97
	KENTUCKY			
Breckinridge	6,200	6,100	98	
Bullitt	15,400	15,300	99	
Carroll	3,500	3,500	100	



WLKY-TV BPCT-4811 Granted 2/18/75

© American Map Corp., No. 14244

Net Weekly Circulation	State County	Total Households	TV Households	%
50% & Over	INDIANA			
	Franklin	17,400	17,200	99
	Hardin	27,700	27,500	99
	Henry	4,800	4,800	99
	Jefferson	259,200	258,000	100
	Larue	4,500	4,500	100
	Marion	5,800	5,800	99
	Meade	7,900	7,900	100
	Nelson	10,000	9,900	99
	Oldham	10,100	10,000	99
Between 25-49%	KENTUCKY			
	Shelby	8,700	8,600	99
	Spencer	2,200	2,200	100
	Taylor	8,600	8,500	99
	Trimble	2,200	2,200	100
	Washington	3,300	3,300	100
	INDIANA			
	Bartholomew	24,400	24,000	98
	Jackson	13,700	13,500	99
	Jennings	7,800	7,600	97
Lawrence	16,500	16,200	98	
Perry	6,700	6,500	97	

Between 5-24%	KENTUCKY			
	Anderson	5,000	5,000	100
	Grayson	8,300	8,200	99
	Green	4,000	3,900	97
	Hart	6,100	6,000	98
Between 5-24%	INDIANA			
	Decatur	8,300	8,100	98
	Dubois	13,000	12,600	97
	Spencer	6,900	6,700	97

(Continued on page A-504)

Station Totals	696,200	688,500	99
Net Weekly Circulation (1989)		457,100	
Average Daily Circulation (1989)		248,800	

Kentucky—Madisonville

WLCN

Ch. 19

Network Service: None, independent.

Licensee: Zoe Bcstg. Corp., Box 1087, Madisonville, KY 42431.

Studio: 721 Princeton Pike, Madisonville, KY 42431.

Technical Facilities: Channel No. 19 (500-506 MHz). Authorized power: 1143-kw max. & 953-kw horizontal visual, 114.3-kw max. & 95.3-kw horizontal aural. Antenna: 1194-ft. above av. terrain, 1057-ft. above ground, 1667-ft. above sea level.

Latitude 37° 02''
Longitude 87° 42''

Holds CP for change to 2676-kw max. visual, 791-ft. above av. terrain, 666-ft. above ground, 1220-ft. above sea level; lat. 37° 24' 46"; long. 87° 31' 32"; transmitter to N side of County Rd. 260, Hopkins County, approx. 2.4-mi. W of Hanson. BPCT-881114KK.

Transmitter: 1-mi. SE of Hwy. 70, 0.55-mi. NE of Sugar Creek, near Madisonville.

Ownership: Zoe Broadcasting Corp., non-stock corp. John W. Stalls, pres.; John R. Price, v.p.; Linda M. Stalls, secy-treas.

Began Operation: October 15, 1983.

Represented (legal): Baraff, Koerner, Olender & Hochberg, P.C.

Represented (engineering): Edward F. Lorentz.

Personnel:
HERB CAMPBELL, general manager.

Rates: On request.

City of License: Madisonville. ADI: Evansville. Rank: 91.

Total Households: © MSI Consumer Market Data as of 1/1/89. TV Homes, TV% and Circulation © 1989 Arbitron. County coverage based on Arbitron study.



Net Weekly Circulation	State County	Total Households	TV Households	%
KENTUCKY				
Between 5-24%	Hopkins	18,000	17,800	99
	Ohio	8,400	8,300	99
Station Totals		26,400	26,100	99
Net Weekly Circulation (1989)				2,800
Average Daily Circulation (1989)				500

Kentucky—Owensboro

WROZ

Ch. 61

Network Service: None, independent.

Grantee: Seney Communications, 3956 Burning Bush Court, Fairfax, VA 22033.

Telephones: 615-373-4721; 615-327-8666.

Technical Facilities: Channel No. 61 (752-758 MHz). Authorized power: 3000-kw max. visual, 300-kw max. aural. Antenna: 1054-ft. above av. terrain, 1025-ft. above ground, 1445-ft. above sea level.

Latitude	37°	52'	37"
Longitude	87°	25'	45"

Transmitter: Basket Rd., Spotsville.

Ownership: Richard F. Seney, 100%.

Scheduled to Begin Operation: December 31, 1989.

Represented (engineering): Walter Youman.

Rates: On request.

Arbitron Data: Not available.



City of License: Owensboro. ADI: Evansville. Rank: 91.

Kentucky—Paducah

WPSD-TV

Ch. 6

Network Service: NBC.

Licensee: Paducah Newspapers Inc., 408 Kentucky Ave., Paducah, KY 42002.

Studio: 100 Television Lane, Paducah, KY 42003.

Mailing Address: Box 1197, Paducah, KY 42002-1197.

Telephone: 502-442-8214. TWX: 510-546-2047.

Technical Facilities: Channel No. 6 (82-88 MHz). Authorized power: 100-kw visual, 13.8-kw aural. Antenna: 1585-ft. above av. terrain, 1623-ft. above ground, 2000-ft. above sea level.

Latitude 37° 11' 31"
Longitude 88° 58' 53"

Transmitter: Approx. 23-mi. NW of Paducah near Monkey's Eyebrow, KY.

Multichannel TV Sound: Stereo only.

Satellite Earth Stations: ADM, 6-meter; Harris, 3-meter; Harris, Scientific-Atlanta receivers.

News Services: AP, CNN, UPI.

Ownership: Paducah Newspapers Inc. publishes The Paducah Sun. Fred Paxton, pres.

Began Operation: May 28, 1957.

Represented (sales): Blair Television.

Represented (legal): Covington & Burling.

Represented (engineering): Jules Cohen & Associates.

Personnel:

- FRED PAXTON, president.
- JOHN WILLIAMS, vice president & general manager.
- DAN STEELE, program director & administrative manager.
- ANN EAVES, national sales manager.
- DON BROWN, chief engineer.
- JOHANNA COMISAK, news director.
- CHARLES VOSS, promotion director.

Highest One Hour Rate: \$3500.

Highest 30 Sec. Rate: \$2400.

NETWORK BASE HOURLY RATE: \$2700.

City of License: Paducah. **AOI:** Paducah, KY-Cape Girardeau, MO-Harrisburg-Marion, IL. **Rank:** 76.

Total Households: © MSI Consumer Market Data as of 1/1/89. TV Homes, TV% and Circulation © 1989 Arbitron. County coverage based on Arbitron study.

Net Weekly Circulation	State County	Total Households	TV Households	Households %
50% & Over	ILLINOIS			
	Alexander	4,800	4,600	96
	Franklin	18,000	17,500	97
	Hamilton	3,900	3,700	95
	Hardin	2,100	2,000	95
	Jackson	24,000	23,300	97
	Johnson	4,000	3,900	97
	Massac	6,300	6,100	97
	Pope	1,900	1,800	95
	Pulaski	3,500	3,400	96
	Saline	12,200	11,900	97
	Union	7,700	7,500	97
	Williamson	25,300	24,600	97
	KENTUCKY			
Ballard	3,300	3,300	100	
Caldwell	4,900	4,800	98	
Calloway	12,100	12,000	99	
Carlisle	2,000	2,000	100	
Crittenden	3,300	3,300	100	
Fulton	3,200	3,200	100	



WPSD-TV BPCT-2823 Granted 12/8/60

© American Map Corp., No. 14244

Net Weekly Circulation	State County	Total Households	TV Households	Households %
50% & Over	Graves	13,200	13,100	99
	Hickman	2,000	2,000	100
	Livingston	3,700	3,700	100
	Lyon	2,400	2,400	100
	Mc Cracken	24,300	24,100	99
	Marshall	10,500	10,400	99
	Trigg	3,600	3,600	100
	MISSOURI			
	Bollinger	4,200	4,100	98
	Butler	15,000	14,600	97
	Cape Girardeau	22,900	22,600	99
	Mississippi	5,400	5,300	98
	New Madrid	7,800	7,600	97
	Scott	14,800	14,600	99
Stoddard	11,200	11,000	98	
TENNESSEE				
Henry	11,800	11,600	99	
Lake	2,600	2,600	100	
Obion	13,200	13,100	99	
Weakley	12,500	12,300	99	
Between 25-49%	ARKANSAS			
	Clay	7,800	7,700	99
	ILLINOIS			
	Gallatin	3,000	2,900	97
	KENTUCKY			
Webster	5,600	5,500	98	
MISSOURI				
Carter	2,100	2,000	95	
Dunklin	13,200	12,900	98	
Perry	6,200	6,100	98	
Wayne	4,900	4,800	98	
(Continued on page A-504)				
Station Totals		531,300	521,400	98
Net Weekly Circulation (1989)			310,200	
Average Daily Circulation (1989)			195,200	

Kentucky

WKYT-TV, Lexington (Arbitron Data Continued)

Net Weekly Circulation	State County	Total Households	TV Households Households	%
Between 25-49%	KENTUCKY			
	Shelby	8,700	8,600	99
	Taylor	8,600	8,500	99
	Wayne	6,600	6,400	97
Between 5-24%	KENTUCKY			
	Adair	5,800	5,700	98
	Boyd	20,500	20,400	100
	Carter	9,000	8,900	99
	Clinton	3,600	3,500	97
	Elliott	2,500	2,500	100
	Floyd	18,400	18,100	99
	Grant	5,000	4,900	99
	Hardin	27,700	27,500	99
	Henry	4,800	4,800	99
	Knox	10,900	10,700	98
	Letcher	10,900	10,700	98
	Lewis	5,000	4,900	98
	Mc Creary	5,700	5,600	98
	Marion	5,800	5,800	99
	Pendleton	4,000	4,000	100
	Trimble	2,200	2,200	100

WLEX-TV, Lexington (Arbitron Data Continued)

Net Weekly Circulation	State County	Total Households	TV Households Households	%
Between 25-49%	KENTUCKY			
	Russell	5,600	5,500	98
	Wayne	6,600	6,400	97
Between 5-24%	KENTUCKY			
	Adair	5,800	5,700	98
	Carrroll	3,500	3,500	100
	Grant	5,000	4,900	99
	Green	4,000	3,900	97
	Hardin	27,700	27,500	99
	Knott	6,100	5,900	98
	Mc Creary	5,700	5,600	98
	Marion	5,800	5,800	99
	Nelson	10,000	9,900	99
	Pendleton	4,000	4,000	100
	Shelby	8,700	8,600	99
	Spencer	2,200	2,200	100

WDRB-TV, Louisville (Arbitron Data Continued)

Net Weekly Circulation	State County	Total Households	TV Households Households	%
Between 5-24%	KENTUCKY			
	Bourbon	7,200	7,100	99
	Casey	5,700	5,600	98
	Daviess	32,800	32,600	99
	Edmonson	3,600	3,500	97
	Gallatin	1,900	1,900	100
	Garrard	4,200	4,100	99
	Grayson	8,300	8,200	99
	Jessamine	10,400	10,300	99
	Lincoln	6,900	6,800	99
	Madison	18,800	18,500	98
	Owen	3,400	3,400	100
	Woodford	6,700	6,600	98

WAVE, Louisville (Arbitron Data Continued)

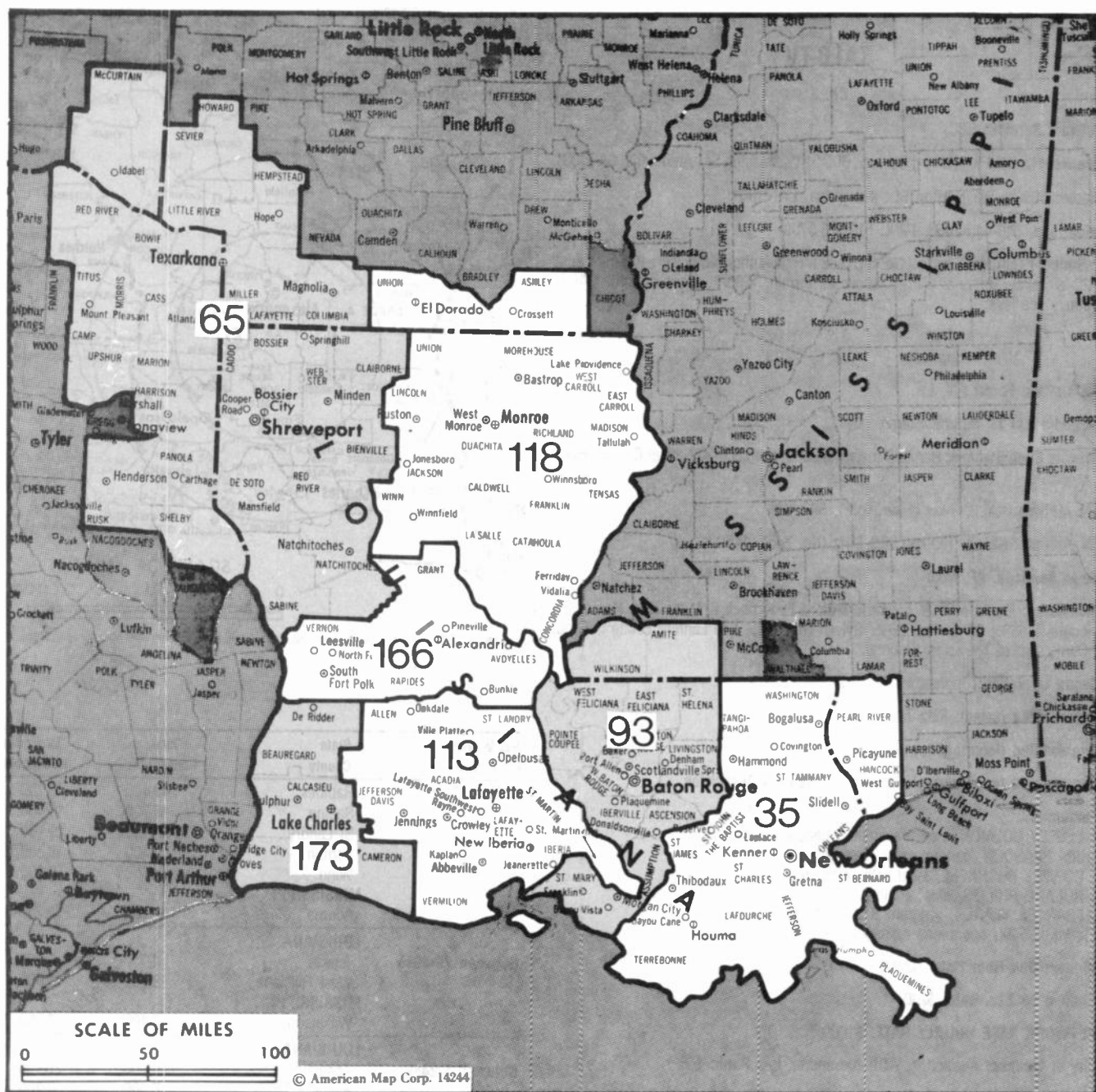
Net Weekly Circulation	State County	Total Households	TV Households Households	%
Between 5-24%	INDIANA			
	Brown	5,200	5,100	98
	Dubois	13,000	12,600	97
	Martin	3,900	3,800	97
	Monroe	36,600	35,600	97
	Spencer	6,900	6,700	97
	Switzerland	2,800	2,700	96
	KENTUCKY			
	Adair	5,800	5,700	98
	Boyle	9,600	9,500	99
Casey	5,700	5,600	98	
Edmonson	3,600	3,500	97	
Gallatin	1,900	1,900	100	
Garrard	4,200	4,100	99	
Hancock	2,900	2,900	100	
Russell	5,600	5,500	98	
Warren	30,800	30,600	99	
Woodford	6,700	6,600	98	

WLKY-TV, Louisville (Arbitron Data Continued)

Net Weekly Circulation	State County	Total Households	TV Households Households	%
Between 5-24%	KENTUCKY			
	Adair	5,800	5,700	98
	Barren	12,900	12,800	99
	Boyle	9,600	9,500	99
	Clinton	3,600	3,500	97
	Hancock	2,900	2,900	100
	Lincoln	6,900	6,800	99
	Madison	18,800	18,500	98
	Metcalfe	3,800	3,700	99
	Owen	3,400	3,400	100

WPSD-TV, Paducah (Arbitron Data Continued)

Net Weekly Circulation	State County	Total Households	TV Households Households	%
Between 25-49%	TENNESSEE			
Carroll	10,900	10,800	99	
Between 5-24%	ILLINOIS			
	Jefferson	16,100	15,600	97
	Perry	9,100	8,800	97
	Wayne	7,600	7,300	95
	White	7,500	7,200	96
KENTUCKY	Christian	20,500	20,300	99
	Hopkins	18,000	17,800	99
	Union	5,700	5,700	99
	MISSOURI			
	Iron	3,900	3,800	97
Madison	4,700	4,600	98	
Pemiscot	8,500	8,300	98	
Reynolds	2,800	2,700	96	
Ste Genevieve	5,700	5,600	98	
TENNESSEE	Benton	6,200	6,100	98
	Crockett	5,300	5,200	98
	Dyer	13,400	13,300	99
	Gibson	19,000	18,800	99



Market	Arbitron ADI TV Households	Rank	Market Area Commercial TV Stations
New Orleans, LA	641,900	35	WCCL (49), WDSU-TV (6), WGNO (26), WNOL-TV (38), WVUE (8), WWL-TV (4)
Shreveport, LA-Texarkana, TX	403,900	65	KMSS-TV (33), KSLA-TV (12), KTAL-TV (6), KTBS-TV (3)
Baton Rouge, LA	256,600	93	WAFB (9), WBRZ (2), WVLA (33)
Lafayette, LA	198,000	113	KADN (15), KATC (3), KLFY-TV (10)
Monroe, LA-El Dorado, AR	182,600	118	KARD (14), KMCT-TV (39), KNOE-TV (8), KTVE (10)
Alexandria, LA	87,600	166	KALB-TV (5), KLAX-TV (31)
Lake Charles, LA	75,700	173	KPLC-TV (7), KVHP (29)

State Cross Reference List
Communities that receive programs of stations that are located elsewhere.

KARO, West Monroe	See Monroe, LA
KMCT-TV, West Monroe	See Monroe, LA

Louisiana Station Totals as of October 1, 1989

	VHF	UHF	TOTAL
Commercial Television Stations	14	10	24
Educational Television Stations	2	6	8
	16	16	32

Louisiana—Alexandria

KALB-TV

Ch. 5

Network Service: NBC.

Licensee: Lanford Telecasting Co. Inc., 605-21 Washington St., Alexandria, LA 71301.

Studio: 605-21 Washington St., Alexandria, LA 71301.

Telephone: 318-445-2456. TWX: 510-976-5709.

Technical Facilities: Channel No. 5 (76-82 MHz). Authorized power: 100-kw visual, 22-kw aural. Antenna: 1590-ft. above av. terrain, 1586-ft. above ground, 1749-ft. above sea level.

Latitude 31° 02' 15"
Longitude 92° 29' 45"

Transmitter: Forest Hill, LA.

Multichannel TV Sound: Stereo only.

Satellite Earth Stations: Harris, 8-meter Ku-band; Comtech, 4.2-meter C-band; Harris receivers.

AM Affiliate: KALB, 5-kw (1-kw night), 580 kHz.

FM Affiliate: KZMZ, 100-kw, 96.9 MHz (No. 245), 1450-ft.

News Services: AP, NBC.

Ownership: Estate of T. B. Lanford, Tedford E. Kimbell & Mary Jane Harper, Executors, 55%; Bill L. Fox, 29%; Sylvan Fox, 16%. See Lanford Estate in Group Ownership of Television Stations.

Began Operation: September 29, 1954.

Represented (sales): Katz Television.

Represented (legal): Wiley, Rein & Fielding.

Represented (engineering): Edward F. Lorentz & Associates.

Personnel:

LESLEY GOLMON, vice president & general manager.
JIM REARDON, general sales manager.
DOWELL BUSHNELL, local sales manager.
ROLAND PHILIPS, chief engineer.
FRANCES YEAGER, program & promotion director.
JIMMIE FOX, operations manager.

Highest One Hour Rate: \$2800.

Highest 30 Sec. Rate: \$700.

NETWORK BASE HOURLY RATE: \$1000.

City of License: Alexandria. AOI: Alexandria, LA. Rank: 166.

Total Households: © MSI Consumer Market Data as of 1/1/89. TV Homes, TV% and Circulation © 1989 Arbitron. County coverage based on Arbitron study.

Net Weekly Circulation	State County	Total Households	TV Households	%
50% & Over	LOUISIANA			
	Allen	7,600	7,500	99
	Avoyelles	15,100	14,800	98
	Beauregard	11,400	11,200	98
	Catahoula	4,600	4,500	98
	Concordia	8,300	8,100	98
	Evangeline	12,400	12,100	98
	Grant	6,700	6,600	98
	La Salle	6,500	6,400	98
	Natchitoches	14,400	14,000	97



KALB-TV BPCT-3449 Granted 1/13/65

© American Map Corp., 14244

Net Weekly Circulation	State County	Total Households	TV Households	%
50% & Over	MISSISSIPPI			
	Adams	13,900	13,700	98
	LOUISIANA			
	Tensas	3,000	2,900	97
	West Feliciana	2,700	2,600	96
Between 25-49%	MISSISSIPPI			
	Wilkinson	3,400	3,300	97
Between 5-24%	LOUISIANA			
	Acadia	20,400	20,100	99
	Bienville	6,300	6,200	98
	Caldwell	4,800	4,700	98
	Jackson	6,900	6,800	99
	Jefferson Davis	11,100	10,900	98
	St Martin	15,100	14,900	99
	St Mary	20,900	20,700	99
	Vermilion	18,900	18,700	99
	MISSISSIPPI			
	Amite	4,700	4,600	98
	TEXAS			
Sabine	4,400	4,300	98	
Station Totals		339,100	333,200	98
Net Weekly Circulation (1989)				193,000
Average Daily Circulation (1989)				122,000

Louisiana—Alexandria

KLAX-TV

Ch. 31

Network Service: ABC.

Licensee: Pollack/Belz Communications Co. Inc., Box 3824, Memphis, TN 38173.

Studio: 1811 England Dr., Alexandria, LA 71303.

Mailing Address: Box 8818, Alexandria, LA 71306.

Telephone: 318-473-0031. TWX: 510-976-5704. Fax: 318-442-4646.

Technical Facilities: Channel No. 31 (572-578 MHz). Authorized power: 1300-kw max. visual, 130-kw aural. Antenna: 1123-ft. above av. terrain, 1059-ft. above ground, 1284-ft. above sea level.

Latitude 31° 33' 54"
Longitude 92° 33' 00"

Transmitter: 1.5-mi. SW of Dry Prong.

Satellite Earth Stations: Microdyne, 5-meter C-band; RCA Americom, 4-meter Ku-band; Microdyne, Standard Components receivers.

News Service: AP.

Ownership: William H. Pollack, pres., 33.33%; Martin Belz, exec. v.p., 33.33%; David Pollack, secy.-treas., 33.33%. William & David Pollack have interest in KOSE(AM) & KWLN(FM) Osceola, AR.

Began Operation: March 3, 1983. Sale of station to G. Russell Chambers, et al., approved by FCC Dec. 24, 1986, but not consummated. Sale to present owners by James Richards, Ben Johnson, et al., approved May 13, 1988.

Represented (sales): Blair Television.

Represented (legal): Jones, Waldo, Holbrook & McDonough.

Represented (engineering): Lechman & Johnson Inc.

Personnel:

GARY F. HALLELAND, general manager.
DUANE DARGIS, general sales manager.
BECKY DAUZAT, national sales manager.
DARREL B. JORDAN, chief engineer.
STAN WYATT, news director.
CHRISTY ATWOOD, promotion director.
DAVID L. CARLSON, business manager.

Highest 30 Sec. Rate: \$300.

City of License: Alexandria. ADI: Alexandria, LA. Rank: 166.

Total Households: © MSI Consumer Market Data as of 1/1/89. TV Homes, TV% and Circulation © 1989 Arbitron. County coverage based on Arbitron study.

Net Weekly Circulation	State County	Total Households	TV Households	Households %
50% & Over	LOUISIANA Rapides	49,800	49,300	99



Net Weekly Circulation	State County	Total Households	TV Households	Households %
LOUISIANA				
Between 25-49%	Grant	6,700	6,600	98
	Vernon	18,400	18,000	98
LOUISIANA				
Between 5-24%	Allen	7,600	7,500	99
	Avoyelles	15,100	14,800	98
	La Salle	6,500	6,400	98
Station Totals		104,100	102,600	99
Net Weekly Circulation (1989)				44,000
Average Daily Circulation (1989)				19,100

Need Broadcast TV or Cable TV Mail Labels From the Factbook?
Call Information Marketing Services
703-560-0710

Louisiana—Baton Rouge

WAFB

Ch. 9

Network Service: CBS.

Licensee: WAFB Television Inc., 1932 Wynnton Rd., Columbus, GA 31999.

Studio: 844 Government St., Baton Rouge, LA 70802.

Telephone: 504-383-9999. TWX: 510-993-3406.

Technical Facilities: Channel No. 9 (186-192 MHz). Authorized power: 316-kw visual, 57.5-kw aural. Antenna: 1670-ft. above av. terrain, 1726-ft. above ground, 1746-ft. above sea level.

Latitude 30° 21' 58"
Longitude 91° 12' 47"

Transmitter: E of River Rd. & S of Baton Rouge on Duncan Point.

Satellite Earth Stations: 8 in operation; Comtech, Microdyne, Scientific-Atlanta receivers.

News Services: AP, CBS, CNN, CNN Headline News, UPI.

Ownership: American Family Corp., 100%. See Group Ownership of Television Stations.

Began Operation: April 19, 1953 on Ch. 28. Shifted to Ch. 9 Aug. 9, 1960 (Television Digest, Vol. 17:7). Sale to Guaranty Bcstg. by WDSU-TV Bcstg. Corp. and associated stockholders approved Jan. 14, 1964 by FCC (Vol. 4:3). FCC approved sale to American Family Corp., March 23, 1988.

Represented (sales): Katz Television.

Represented (engineering): David Steel & Associates.

Personnel:

RONALD E. WINDERS, general manager.
DAVE WARD, assistant general manager.
WAYNE BETTONEY, general sales manager.
BILL COMEAUX, chief engineer.
ED LAMY JR., program director.
RONNIE MELANCON, operations manager.
MARGIE LARSON, public affairs director.
ANDREE BOYD, promotions manager.
CARLTON CREMEENS, news director.

Highest 30 Sec. Rate: \$1000.

NETWORK BASE HOURLY RATE: \$845.

City of License: Baton Rouge. **ADI:** Baton Rouge. **Rank:** 93.

Total Households: © MSI Consumer Market Data as of 1/1/89. TV Homes, TV% and Circulation © 1989 Arbitron. County coverage based on Arbitron study.

Net Weekly Circulation	State County	Total Households	TV Households	%
50% & Over	LOUISIANA			
	Ascension	19,900	19,500	98
	Assumption	6,900	6,800	99
	East Baton Rouge	143,200	141,900	99
	East Feliciana	5,900	5,700	97
	Iberia	22,600	22,300	99
	Iberville	10,500	10,300	98
	Livingston	25,100	24,700	98
	Pointe Coupee	8,400	8,200	98
	St Helena	3,200	3,100	97
	St Mary	20,900	20,700	99
	Tangipahoa	31,800	31,200	98
	West Baton Rouge	6,700	6,600	99
West Feliciana	2,700	2,600	96	



WAFB BPCT-3437 Granted 1/22/65

© American Map Corp., 14244

Net Weekly Circulation	State County	Total Households	TV Households	%
50% & Over	MISSISSIPPI			
	Amite	4,700	4,600	98
	Pike	13,900	13,600	98
	Wilkinson	3,400	3,300	97
Between 25-49%	LOUISIANA			
	Avoyelles	15,100	14,800	98
	Lafayette	62,600	62,000	99
	Lafourche	29,300	29,000	99
	St James	6,800	6,700	99
	St John The Baptist	13,400	13,200	99
	St Landry	30,400	29,700	98
	St Martin	15,100	14,900	99
Washington	16,900	16,600	98	
Between 5-24%	LOUISIANA			
	Acadia	20,400	20,100	99
	Allen	7,600	7,500	99
	Concordia	8,300	8,100	98
	Evangeline	12,400	12,100	98
	Jefferson Davis	11,100	10,900	98
	St Charles	14,800	14,700	99
	Terrebonne	33,500	33,100	99
	Vermilion	18,900	18,700	99
	MISSISSIPPI			
Franklin	3,300	3,200	97	
Pearl River	13,900	13,800	99	
Walthall	4,800	4,700	98	
Station Totals		668,400	658,900	99
Net Weekly Circulation (1989)			358,900	
Average Daily Circulation (1989)			203,600	

Louisiana—Baton Rouge

WBRZ

Ch. 2

Network Service: ABC.

Licensee: Louisiana Television Bcstg., Box 2906, Baton Rouge, LA 70821.

Studio: 1650 Highland Rd., Baton Rouge, LA 70802.

Mailing Address: Box 2906, Baton Rouge, LA 70821.

Telephone: 504-387-2222. **TWX:** 504-993-3576. **Fax:** 504-336-2246.

Easylink: 628-44170.

Technical Facilities: Channel No. 2 (54-60 MHz). Authorized power: 100-kw visual, 15-kw aural. Antenna: Circularly polarized, 1682-ft. above av. terrain, 1724-ft. above ground, 1749-ft. above sea level.

Latitude 30° 17' 49"
Longitude 91° 11' 40"

Transmitter: Plaquemine Point, LA.

Satellite Earth Stations: Transmit/receive Scientific-Atlanta, 10-meter; Andrew, 7.3-meter; SatCom, 5.5-meter; Andrew, 4.5-meter; Avantek, Microdyne, Scientific-Atlanta receivers.

SNG Mobile Dish: Transmit/receive Subcomm RSI, 2.5-meter Ku-band.

News Services: ABC, AP, Conus, UPI.

Ownership: Douglas L. Manship, pres., 22.93%; Charles P. Manship Jr., treas., 29.72%; Richard F. Manship, secy., 9.32%; David C. Manship, 9.45%; Douglas L. Manship Jr., 9.07%; Dina Manship, 1.38%. See Group Ownership of Television Stations.

Began Operation: April 14, 1955.

Represented (sales): Blair Television.

Represented (legal): Cohn & Marks.

Represented (engineering): Cohen, Dippell & Everist, P.C.

Personnel:


- DOUGLAS L. MANSHIP, president.
- RICHARD F. MANSHIP, general manager.
- PATRICIA L. CHERAMIE, assistant general manager.
- FRED RENO, director of market development.
- JAMES DABOVAL III, director of spot sales.
- WILLIAM YORDY, director of engineering.
- JOHN SPAIN, news director.
- BARBARA BREE SHAAB, program & community affairs director.
- KIM KIRKENDOLL, business manager.
- DENISE AKERS, marketing director.
- RAYMOND J. DRAGO, production manager.
- JAMIE POLITZ, personnel director.

Highest 30 Sec. Rate: \$2500.

City of License: Baton Rouge. **ADI:** Baton Rouge. **Rank:** 93.

Total Households: © MSI Consumer Market Data as of 1/1/89. TV Homes, TV% and Circulation © 1989 Arbitron. County coverage based on Arbitron study.

Net Weekly Circulation	State County	Total Households	TV Households	%
50% & Over	LOUISIANA			
	Ascension	19,900	19,500	98
	Assumption	6,900	6,800	99
	East Baton Rouge	143,200	141,900	99
	East Feliciana	5,900	5,700	97
	Iberville	10,500	10,300	98
	Livingston	25,100	24,700	98
	Pointe Coupee	8,400	8,200	98
	St Helena	3,200	3,100	97
	St James	6,800	6,700	99



WBRZ BPCT-4173 Granted 3/5/70

© American Map Corp., 14244

Net Weekly Circulation	State County	Total Households	TV Households	%
50% & Over	St Mary	20,900	20,700	99
	Tangipahoa	31,800	31,200	98
	West Baton Rouge	6,700	6,600	99
	West Feliciana	2,700	2,600	96
	MISSISSIPPI			
Between 25-49%	Adams	13,900	13,700	98
	Amite	4,700	4,600	98
	Franklin	3,300	3,200	97
	Wilkinson	3,400	3,300	97
	LOUISIANA			
	Avoyelles	15,100	14,800	98
	Concordia	8,300	8,100	98
	Evangeline	12,400	12,100	98
	Iberia	22,600	22,300	99
	Lafayette	62,600	62,000	99
Lafourche	29,300	29,000	99	
St Landry	30,400	29,700	98	
St Martin	15,100	14,900	99	
Terrebonne	33,500	33,100	99	
MISSISSIPPI				
Pike	13,900	13,600	98	
Walthall	4,800	4,700	98	
Between 5-24%	LOUISIANA			
	Acadia	20,400	20,100	99
	Allen	7,600	7,500	99
	Catahoula	4,600	4,500	98
	Rapides	49,800	49,300	99
	St John The Baptist	13,400	13,200	99
	Vermilion	18,900	18,700	99
Washington	16,900	16,600	98	
Station Totals		696,900	687,000	99
Net Weekly Circulation (1989)			385,000	
Average Daily Circulation (1989)			214,400	

Louisiana—Baton Rouge

WVLA

Ch. 33

Network Service: NBC.

Licensee: Vetter Communications Co. Inc., Box 14685, Baton Rouge, LA 70898.

Studio: 5220 Essen Lane, Baton Rouge, LA 70809.

Mailing Address: Box 14685, Baton Rouge, LA 70898.

Telephone: 504-766-3233. Fax: 504-766-4112.

Technical Facilities: Channel No. 33 (584-590 MHz). Authorized power: 5000-kw max. visual, 500-kw max. aural. Antenna: 1713-ft. above av. terrain, 1735-ft. above ground, 1749-ft. above sea level.

Latitude 30° 19' 34.61"
Longitude 91° 16' 36.10"

Transmitter: 1.9-mi. W of Hwy. 1 on Hwy. 1148, Addis, LA.

Multichannel TV Sound: Stereo only.

Satellite Earth Stations: Harris, 8-meter Ku-band; Microdyne, 7-meter C-band; Microwave Assoc., 5-meter C-band; Harris, 3-meter Ku-band; Harris, Microdyne, Microwave Assoc. receivers.

News Services: AP, National Weather Service, NBC, Skycom.

Ownership: Cyril E. Vetter, pres., 100%.

Began Operation: January 16, 1971. Sale to present owner by Richard O. Rush, et al., approved by FCC March 12, 1976.

Represented (sales): Petry Television Inc.

Represented (legal): Dow, Lohnes & Albertson.

Represented (engineering): Philip W. Cary.

Personnel:

- CYRIL E. VETTER, president & general manager.
- WILLIAM HATHORN, vice president & general sales manager.
- COURTNEY B. WESTBROOK, vice president, administration.
- LARRY DIETZ, vice president, news & production.
- ALLEN McCARTY, local sales manager.
- JOYCE HARVEY, program director.
- ED LAKIN, promotion manager.
- VAN L. PENTECOST, chief engineer.
- FELTON COLEMAN, public affairs manager.
- JOHN GALLIGAN, research & development.

Highest One Hour Rate: \$3000.

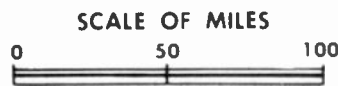
Highest 30 Sec. Rate: \$1300.

NETWORK BASE HOURLY RATE: \$900.

City of License: Baton Rouge. **ADI:** Baton Rouge. **Rank:** 93.

Total Households: © MSI Consumer Market Data as of 1/1/89. TV Homes, TV% and Circulation © 1989 Arbitron. County coverage based on Arbitron study.

Net Weekly Circulation	State County	Total Households	TV Households	%
50% & Over	LOUISIANA			
	Ascension	19,900	19,500	98
	Assumption	6,900	6,800	99
	East Baton Rouge	143,200	141,900	99
	East Feliciana	5,900	5,700	97



WVLA E:PCT-860814KE Granted 9/30/86

© American Map Corp., No. 14244

Net Weekly Circulation	State County	Total Households	TV Households	%
50% & Over	Iberia	22,600	22,300	99
	Iberville	10,500	10,300	98
	Livingston	25,100	24,700	98
	Pointe Coupee	8,400	8,200	98
	St Helena	3,200	3,100	97
	St Mary	20,900	20,700	99
	West Baton Rouge	6,700	6,600	99
	West Feliciana	2,700	2,600	96
	Between 25-49%	LOUISIANA		
St James		6,800	6,700	99
St Martin		15,100	14,900	99
Tangipahoa		31,800	31,200	98
MISSISSIPPI	Amite	4,700	4,600	98
	Wilkinson	3,400	3,300	97
	Between 5-24%	LOUISIANA		
Acadia		20,400	20,100	99
Avoyelles		15,100	14,800	98
Lafayette		62,600	62,000	99
Lafourche		29,300	29,000	99
St Landry		30,400	29,700	98
Terrebonne		33,500	33,100	99
Vermilion		18,900	18,700	99
Station Totals		548,000	540,500	99
Net Weekly Circulation (1989)			274,700	
Average Daily Circulation (1989)			143,800	

Louisiana—Lafayette

KADN

Ch. 15

Network Service: Fox.

Licensee: KADN Broadcasting Inc., 1500 Eraste Landry Rd., Lafayette, LA 70506.

Studio: 1500 Eraste Landry Rd., Lafayette, LA 70506.

Telephone: 318-237-1500. **TWX:** 510-975-5031. **Fax:** 318-237-2237.

Technical Facilities: Channel No. 15 (476-482 MHz). Authorized power: 2300-kw max. visual, 231-kw max. aural. Antenna: 1180-ft. above av. terrain, 1178-ft. above ground, 1218-ft. above sea level.

Latitude 30° 21' 44"
Longitude 92° 12' 53"

Transmitter: 3-mi. S of Church Point.

Satellite Earth Stations: Vertex, 5.2-meter Ku-band; KLM, 4.6-meter C-band; Scientific-Atlanta, 4.6-meter C-band; M/A-Com, Scientific-Atlanta receivers.

News Services: CNN, NIN.

Ownership: KADN Broadcasting Inc. Charles H. Chatelain, 100%.

Began Operation: February 27, 1980.

Represented (sales): Blair Television.

Represented (legal): Mullin, Rhyne, Emmons & Topel, P.C.

Represented (engineering): du Treil, Lundin & Rackley.

Personnel:

CLARK WHITE, general manager.
EDDIE BLANCHARD, station manager & program director.
PAT NEWBERG, general sales manager.
DAVE PIERCE, local sales manager.
KEITH TOWNSDIN, chief engineer.

Highest One Hour Rate: \$1800.

Highest 30 Sec. Rate: \$200.

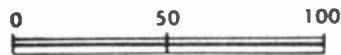
City of License: Lafayette. **ADI:** Lafayette, LA. **Rank:** 113.

Total Households: © MSI Consumer Market Data as of 1/1/89. TV Homes, TV% and Circulation © 1989 Arbitron. County coverage based on Arbitron study.

Net Weekly Circulation	State County	Total Households	TV Households	Households %
LOUISIANA				
50% & Over	Acadia	20,400	20,100	99
	Evangeline	12,400	12,100	98
	Iberia	22,600	22,300	99
	Lafayette	62,600	62,000	99
	St Landry	30,400	29,700	98
	St Martin	15,100	14,900	99
	Vermilion	18,900	18,700	99



SCALE OF MILES



KADN BPCT-851227KF Granted 2/24/86

© American Map Corp., No. 14244

Net Weekly Circulation	State County	Total Households	TV Households	Households %
LOUISIANA				
Between 25-49%	Jefferson Davis	11,100	10,900	98
LOUISIANA				
Between 5-24%	Allen	7,600	7,500	99
	Avoyelles	15,100	14,800	98
	Pointe Coupee	8,400	8,200	98
	St Mary	20,900	20,700	99
	West Baton Rouge	6,700	6,600	99
Station Totals		252,200	248,500	99
Net Weekly Circulation (1989)				138,900
Average Daily Circulation (1989)				65,200

NEED BROADCAST TV OR CABLE TV DATA FROM THE FACTBOOK ON TAPE OR DISKETTE? NEED CUSTOMIZED REPORTS?

Call Warren Publishing's
Market Research & Data Sales Dept.

202-872-9200

Louisiana—Lafayette

KATC

Ch. 3

Network Service: ABC.

Licensee: KATC Associates, Box 93133, Lafayette, LA 70509.

Studio: 1103 Eraste Landry Rd., Lafayette, LA 70506.

Mailing Address: Box 93133, Lafayette, LA 70509.

Telephone: 318-235-3333. **Easylink:** 62014722. **Fax:** 318-234-3580.

Technical Facilities: Channel No. 3 (60-66 MHz). Authorized power: 100-kw visual, 20-kw aural. Antenna: 1740-ft. above av. terrain, 1793-ft. above ground, 1800-ft. above sea level.

Latitude 30° 02' 19.10"
Longitude 92° 22' 14.90"

Transmitter: 25-mi. SW of city limits.

Satellite Earth Stations: Andrew, 7.3-meter C-band; Microdyne, 5-meter Ku-band; Scientific-Atlanta, 4.6-meter C-band; Andrew, 4.5-meter C-band; AvanteK, Microdyne, Scientific-Atlanta receivers.

News Services: ABC, AP, NIWS.

Ownership: ML Media Partners Ltd. Partnership, 100%. See Group Ownership of Television Stations.

Began Operation: September 19, 1962. Sale to Loyola University approved by FCC April 29, 1982. Sale to present owners approved Nov. 28, 1986.

Represented (sales): Katz Television.

Represented (legal): Wiley, Rein & Fielding.

Personnel:

- PAUL J. CASSIDY, general manager.
- TIMOTHY GILBERT, general sales manager.
- JOEY CORMIER, director of broadcast operations.
- BILL RUMSEY, chief engineer.
- DEBORAH TERRIBLE, news director.
- KAREN GRANATO, promotion director.
- JOHN GRANDON, business manager.

Highest One Hour Rate: \$2150.

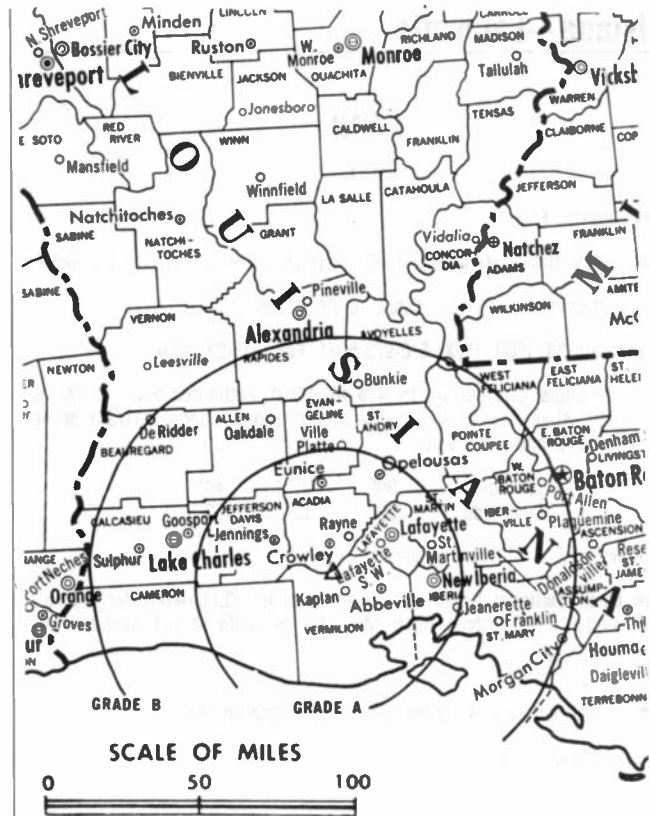
Highest 30 Sec. Rate: \$750.

NETWORK BASE HOURLY RATE: \$625.

City of License: Lafayette. **ADI:** Lafayette, LA. **Rank:** 113.

Total Households: © MSI Consumer Market Data as of 1/1/89. TV Homes, TV% and Circulation © 1989 Arbitron. County coverage based on Arbitron study.

Net Weekly Circulation	State County	Total Households	TV Households	%
50% & Over	LOUISIANA			
	Acadia	20,400	20,100	99
	Allen	7,600	7,500	99
	Evangeline	12,400	12,100	98



KATC BPCT-5012 Granted 4/15/77

© American Map Corp., 14244

Net Weekly Circulation	State County	Total Households	TV Households	%
50% & Over	Iberia	22,600	22,300	99
	Jefferson Davis	11,100	10,900	98
	Lafayette	62,600	62,000	99
	St Landry	30,400	29,700	98
	St Martin	15,100	14,900	99
	St Mary	20,900	20,700	99
	Vermilion	18,900	18,700	99
Between 25-49%	LOUISIANA			
	Avoyelles	15,100	14,800	98
	Calcasieu	62,100	61,600	99
	Cameron	3,400	3,400	99
Between 5-24%	LOUISIANA			
	Assumption	6,900	6,800	99
	Beauregard	11,400	11,200	98
	Rapides	49,800	49,300	99
	Vernon	18,400	18,000	98
Station Totals		389,100	384,000	99
Net Weekly Circulation (1989)			231,900	
Average Daily Circulation (1989)			131,900	

Louisiana—Lafayette

KLFY-TV

Ch. 10

Network Service: CBS.

Licensee: Young Broadcasting of Louisiana Inc., Three E. 54th St., New York, NY 10022.

Studio: 2410 Eraste Landry Rd., Lafayette, LA 70506.

Mailing Address: Box 90665, Lafayette, LA 70509.

Telephone: 318-981-4823. **TWX:** 510-975-5052.

Technical Facilities: Channel No. 10 (192-198 MHz). Authorized power: 309-kw visual, 45.7-kw aural. Antenna: 1748-ft. above av. terrain, 1771-ft. above ground, 1800-ft. above sea level.

Latitude 30° 19' 18"
Longitude 92° 22' 41"

Holds CP for change to 316-kw max. visual, 31.6-kw max. aural, 1740-ft. above av. terrain. BPCF-791231KG.

Transmitter: State Hwy. 98, 1.8-mi. E of Maxie, LA.

Satellite Earth Stations: Scientific-Atlanta, 7-meter C-band; Scientific-Atlanta, 4.5-meter C-band; Scientific-Atlanta, 3-meter C-band; Scientific-Atlanta, 3-meter Ku & C-band; Cyclesat, M/A-Corn, Scientific-Atlanta receivers.

News Services: AP, Group W Newsfeed.

Ownership: Young Broadcasting Inc., 100%. See Group Ownership of Television Stations.

Began Operation: June 3, 1955. Transfer of control to individual stockholders of KWTX Bcstg. which held 80% approved by FCC Jan. 22, 1968. Previously, sale by Camellia Bcstg. Co. Inc., Paul H. DeClouet and associates approved Jan. 27, 1965 by FCC (Television Digest, Vol. 4:48; 5:6). FCC approved sale to present owners by Texoma Bcstrs. Inc., Feb. 3, 1988.

Represented (sales): Adam Young Inc.

Represented (legal): Wiley, Rein & Fielding.

Personnel:

- JOSEPH VARHOLY, vice president & general manager.
- JIM BARONET, vice president, news.
- TERRY DOVER, operations manager & program director.
- MIKE BARRAS, general sales manager.
- HARRIET LANDRY, national sales manager.
- MARIA PLACER, news director.
- DAVE HEBERT, chief engineer.
- MIKE HARRELSON, promotion director.

Highest One Hour Rate: \$1800

Highest 30 Sec. Rate: \$775.

NETWORK BASE HOURLY RATE: \$1994.

City of License: Lafayette. **ADI:** Lafayette, LA. **Rank:** 113.

Total Households: © MSI Consumer Market Data as of 1/1/89. TV Homes, TV% and Circulation © 1989 Arbitron. County coverage based on Arbitron study.

Net Weekly Circulation	State County	Total Households	TV Households	Households %
50% & Over	LOUISIANA			
	Acadia	20,400	20,100	99
	Allen	7,600	7,500	99
	Avoyelles	15,100	14,800	98



KLFY-TV BPCF-791231KG Granted 7/28/80

© American Map Corp., 14244

Net Weekly Circulation	State County	Total Households	TV Households	Households %
50% & Over	Beauregard	11,400	11,200	98
	Calcasieu	62,100	61,600	99
	Cameron	3,400	3,400	99
	Evangeline	12,400	12,100	98
	Iberia	22,600	22,300	99
	Jefferson Davis	11,100	10,900	98
	Lafayette	62,600	62,000	99
	St Landry	30,400	29,700	98
	St Martin	15,100	14,900	99
	St Mary	20,900	20,700	99
Between 25-49%	LOUISIANA			
	Pointe Coupee	8,400	8,200	98
	Rapides	49,800	49,300	99
Between 5-24%	LOUISIANA			
	Assumption	6,900	6,800	99
	Grant	6,700	6,600	98
	Lafourche	29,300	29,000	99
	La Salle	6,500	6,400	98
	Terrebonne	33,500	33,100	99
	West Baton Rouge	6,700	6,600	99
	TEXAS			
Jasper	12,400	12,200	98	
Station Totals		492,600	486,100	99
Net Weekly Circulation (1989)			308,300	
Average Daily Circulation (1989)			189,500	

Louisiana—Lake Charles

KPLC-TV

Ch. 7

Network Service: NBC.

Licensee: Cosmos Corp., Box 1488, Lake Charles, LA 70602.

Studio: 320 Division St., Lake Charles, LA 70601.

Telephone: 318-439-9071. TWX: 510-971-7570. Fax: 318-437-7600.

Technical Facilities: Channel No. 7 (174-180 MHz). Authorized power: 295-kw visual, 55-kw aural. Antenna: 1480-ft. above av. terrain, 1519-ft. above ground, 1549-ft. above sea level.

Latitude 30° 23' 47"
Longitude 93° 00' 08"

Transmitter: Near Fenton, LA.

Satellite Earth Stations: Harris, 10-meter Ku-band; Harris, 3-meter Ku-band; Harris, 3-meter C-band; Harris receivers.

News Service: AP.

Ownership: Cosmos Broadcasting Corp., 100%. See Group Ownership of Television Stations.

Began Operation: September 29, 1954. Sale to present owner approved by FCC Nov. 13, 1986 (Television Digest, Vol. 26:39). Sale to Channel Communications by G. Russell Chambers approved by FCC March 31, 1986. Previous sale by Calcasieu TV & Radio Inc. approved by FCC Feb. 18, 1971. Sale to Calcasieu by T. B. Lanford & L. M. Sepaugh Sr. & Jr. approved June 30, 1964 (Vol. 4:18, 27).

Represented (sales): Harrington, Righter & Parsons Inc.

Represented (legal): Dow, Lohnes & Albertson.

Personnel:

RONALD LOEWEN, vice president & general manager.
JAMES D. SERRA, general sales manager.
DOLORES TUTT, local sales manager.
RON BLANSETT, chief engineer.
JAMES SMITH, news director.
ROBIN DAUGEREAU, program director.
SANDRA BARROW, business manager.
PAULA DUPUIS, marketing director.
JIM BRANDENBURG, operations manager.
LAURON ROADY, community services manager.

Highest One Hour Rate: \$5000.

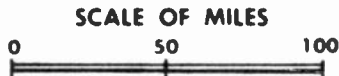
Highest 30 Sec. Rate: \$1000.

NETWORK BASE HOURLY RATE: \$550.

City of License: Lake Charles. AOI: Lake Charles. Rank: 173.

Total Households: © MSI Consumer Market Data as of 1/1/89. TV Homes, TV% and Circulation © 1989 Arbitron. County coverage based on Arbitron study.

Net Weekly Circulation	State County	Total Households	TV Households	%
50% & Over	LOUISIANA			
	Acadia	20,400	20,100	99
	Allen	7,600	7,500	99



KPLC-TV BPCT-4012 Granted 12/12/67

© American Map Corp., 14244

Net Weekly Circulation	State County	Total Households	TV Households	%
50% & Over	Beauregard	11,400	11,200	98
	Calcasieu	62,100	61,600	99
	Cameron	3,400	3,400	99
	Evangeline	12,400	12,100	98
	Jefferson Davis	11,100	10,900	98
	Lafayette	62,600	62,000	99
	Vermilion	18,900	18,700	99
	Vernon	18,400	18,000	98
Between 25-49%	LOUISIANA			
	St Landry	30,400	29,700	98
Between 5-24%	LOUISIANA			
	Avoyelles	15,100	14,800	98
	Iberia	22,600	22,300	99
	St Martin	15,100	14,900	99
TEXAS	Jasper	12,400	12,200	98
	Newton	5,000	4,900	98
	Orange	29,700	29,400	99
	Sabine	4,400	4,300	98
	Station Totals		363,000	358,000
Net Weekly Circulation (1989)			202,300	
Average Daily Circulation (1989)			114,000	

Louisiana—Lake Charles

KVHP

Ch. 29

Network Service: Fox.

Licensee: KVHP-TV Partners, 3638 Camino Del Rio N, Suite 102, San Diego, CA 92108.

Studio: 129 W. Prien Lake Rd., Lake Charles, LA 70605.

Telephone: 318-474-1316.

Technical Facilities: Channel No. 29 (560-566 MHz). Authorized power: 747.6-kw max. visual, 112.1-kw max. aural. Antenna: 432-ft. above av. terrain, 457-ft. above ground, 471-ft. above sea level.

Latitude 30° 11' 50"
Longitude 93° 13' 12"

Holds CP for change to 1260-kw max. visual, 1293-ft. above av. terrain, 1289-ft. above ground, 1319-ft. above sea level; lat. 30° 17' 26", long. 93° 34' 35", transmitter to State Rte. 379, 6-mi. NW of Edgerly. BPCT-880316KE.

Transmitter: SW of Ryan St. & Prien Lake Rd. intersection, Lake Charles.

Satellite Earth Stations: 2 in operation; Simulcast receivers.

News Service: CNN.

Ownership: KVHP-TV Partners. Calcasieu Communications Inc., gen. partner, 5%; Donald R. Dombrow, Ltd. partner, 37.94%; Michael S. Dillon, Ltd. partner, 10.97%; Charles P. Muckenthaler, Ltd. partner, 10.97%; Gary D. Hardesty, Ltd. partner, 7.13%; Sol Gerber, Ltd. partner, 5%; Bernard J. Kurtin, Ltd. partner, 5%; Jon R. Kurtin, Ltd. partner, 2%; TV 29 Assoc., Ltd. partner, 16%.

Began Operation: January 18, 1983. Sale to Herschell Hardesty & J. W. DiGiglia by Hugh Van Eaton approved by FCC March 3, 1984. Sale to Marvin Gorman Ministries Inc. from receivership approved by FCC July 16, 1986. Sale to present owners approved March 12, 1987.

Represented (sales): Seltel Inc.

Represented (legal): Baraff, Koerner, Olender & Hochberg, P.C.

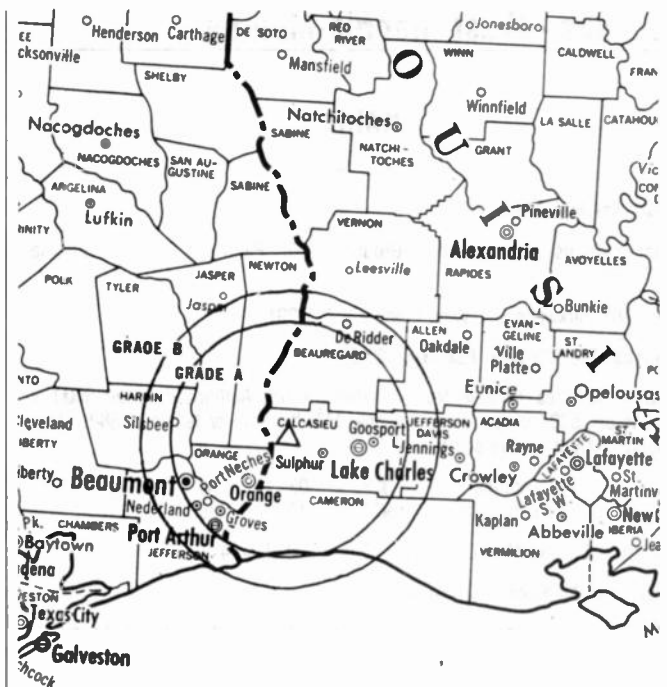
Represented (engineering): Peter V. Gureckis & Associates.

Personnel:
GARY HARDESTY, president.

Highest 30 Sec. Rate: \$185.

City of License: Lake Charles. **ADI:** Lake Charles. **Rank:** 173.

Total Households: © MSI Consumer Market Data as of 1/1/89. TV Homes, TV% and Circulation © 1989 Arbitron. County coverage based on Arbitron study.



SCALE OF MILES



KVHP BPCT-880316KE Granted 4/22/88

© American Map Corp., No. 14244

Net Weekly Circulation	State County	Total Households	TV Households	%
50% & Over	LOUISIANA Calcasieu	62,100	61,600	99
	LOUISIANA Beauregard	11,400	11,200	98
	Cameron	3,400	3,400	99
Between 25-49%	Jefferson Davis	11,100	10,900	98
	LOUISIANA Allen	7,600	7,500	99
	TEXAS Orange	29,700	29,400	99
Station Totals		125,300	124,000	99
Net Weekly Circulation (1989)				55,100
Average Daily Circulation (1989)				22,300

Louisiana—West Monroe-Monroe

KARD

Ch. 14

Network Service: ABC.

Licensee: Woods Communications Group Inc., 701 Parkwood Dr., West Monroe, LA 71291.

Studio: 701 Parkwood Dr., West Monroe, LA 71291.

Telephone: 318-323-1972. Fax: 318-322-0926.

Technical Facilities: Channel No. 14 (470-476 MHz). Authorized power: 5000-kw max. visual, 500-kw max. aural. Antenna: 1876-ft. above av. terrain, 1888-ft. above ground, 2008-ft. above sea level.

Latitude 32° 05' 41"
Longitude 92° 10' 39"

Transmitter: 5.5-mi. W of Columbia, 1.5-mi. S of Hwy. 4.

Multichannel TV Sound: Stereo only.

Satellite Earth Stations: Andrew, 7-meter; Andrew, 3.5-meter; Andrew, Microwave Assoc. receivers.

Ownership: Charles Woods, 100%. See Group Ownership of Television Stations.

Began Operation: August 19, 1967 on Ch. 39 as KUZN-TV, left air Dec. 12, 1968; resumed operation under new ownership Aug. 13, 1970, left air Aug. 16, 1971. Resumed operation Oct. 6, 1974. Transfer of control to Kenneth E. Meyer, et al., approved by FCC Jan. 31, 1978. Sale to present owner approved Nov. 2, 1984.

Represented (sales): Seltel Inc.

Represented (legal): Kenkel, Barnard & Edmundson.

Represented (engineering): Cohen, Dippell & Everist, P.C.

Personnel:

RICK LIPPS, general manager.
JOE CURRIE, local sales manager.
RODNEY EVANS, chief engineer.
LAURINDA JORDAN, promotion director.

Highest One Hour Rate: \$1600.

Highest 30 Sec. Rate: \$300.

City of License: West Monroe. ADI: Monroe, LA-El Dorado, AR. Rank: 118.

Total Households: © MSI Consumer Market Data as of 1/1/89. TV Homes, TV% and Circulation © 1989 Arbitron. County coverage based on Arbitron study.

Net Weekly Circulation	State County	Total Households	TV Households	Households %
50% & Over	LOUISIANA			
	Caldwell	4,800	4,700	98
	Catahoula	4,600	4,500	98
	Franklin	8,400	8,200	98
	La Salle	6,500	6,400	98
	Morehouse	13,100	12,900	98
	Ouachita	51,700	51,200	99
	Richland	7,800	7,600	98
	Tensas	3,000	2,900	97
	Union	8,300	8,200	99
	Winn	6,300	6,200	98



KARD BPC-851118KE Granted 5/27/86

© American Map Corp., No. 14244

Net Weekly Circulation	State County	Total Households	TV Households	Households %
Between 25-49%	ARKANSAS			
	Ashley	9,400	9,200	98
	LOUISIANA			
	Concordia	8,300	8,100	98
	Jackson	6,900	6,800	99
	Lincoln	14,200	14,000	99
Between 5-24%	Madison	5,800	5,600	97
	West Carroll	4,700	4,600	98
	LOUISIANA			
	Bienville	6,300	6,200	98
	East Carroll	3,700	3,600	97
	Grant	6,700	6,600	98
	Natchitoches	14,400	14,000	97
	Rapides	49,800	49,300	99
	Sabine	10,700	10,400	97
	MISSISSIPPI			
Adams	13,900	13,700	98	
Claiborne	3,800	3,700	97	
Jefferson	3,000	2,900	97	
Station Totals		276,100	271,500	98
Net Weekly Circulation (1989)				113,700
Average Daily Circulation (1989)				55,300

Louisiana—West Monroe

KMCT-TV

Ch. 39

Network Service: None, independent.

Licensee: Carolina Christian Bcstg. Inc., Box 1616, Greenville, SC 29602.

Studio: 701 Parkwood Dr., West Monroe, LA 71291.

Telephone: 318-322-1399.

Technical Facilities: Channel No. 39 (620-626 MHz). Authorized power: 560-kw max. visual, 56-kw max. aural. Antenna: 498-ft. above av. terrain, 514-ft. above ground, 583-ft. above sea level.

Latitude 32° 30' 21"
Longitude 92° 08' 54"

Transmitter: 701 Parkwood Dr., West Monroe.

Satellite Earth Stations: 2 in operation.

News Service: INN.

Ownership: Carolina Christian Broadcasting Co. See Group Ownership of Television Stations.

Began Operation: April 7, 1986.

Personnel:

JAMES H. THOMPSON, president.
BEN F. JONES, general manager.
SKIP GARRET, sales manager.
CHARLES REED, sales.
NORVIN DUNCAN, general counsel.
GENE GIBSON, chief engineer.

Rates: On request.

City of License: West Monroe. ADI: Monroe, LA-El Dorado, AR. Rank: 118.

Total Households: © MSI Consumer Market Data as of 1/1/89. TV Homes, TV% and Circulation © 1989 Arbitron. County coverage based on Arbitron study.



KMCT-TV BMPCT-850920KG Granted 11/25/85 © American Map Corp., No. 14244

Net Weekly Circulation	State County	Total Households	TV Households	%
LOUISIANA				
Between 5-24%	Ouachita	51,700	51,200	99
Station Totals		51,700	51,200	99
Net Weekly Circulation (1989)				3,100
Average Daily Circulation (1989)				1,100

Louisiana—Monroe-El Dorado, Arkansas

KTVE

Ch. 10

Network Service: NBC.

Licensee: KTVE Inc., 2909 Kilpatrick Blvd., Box 4339, Monroe, LA 71201.

Studios: 2909 Kilpatrick Blvd., Monroe, LA 71201; 400 W. Main St., El Dorado, AR 71730.

Telephones: 318-323-1300, Monroe; 501-862-6651, El Dorado.

TWX: 510-977-5386. **Easylink:** 62801263.

Technical Facilities: Channel No. 10 (192-198 MHz). Authorized power: 316-kw visual, 63.1-kw aural. Antenna: Circularly polarized, 2000-ft. above av. terrain, 1980-ft. above ground, 2106-ft. above sea level.

Latitude 33° 04' 41.00"
Longitude 92° 13' 40.60"

Transmitter: 0.5-mi. S of Bolding, on Missouri Pacific RR spur.

Multichannel TV Sound: Stereo only.

Satellite Earth Stations: Satcom Technologies, 8.3-meter; Harris, 7-meter; Harris, 3.5-meter; Harris, 3-meter; Harris, Microdyne receivers.

News Service: AP.

Ownership: Gray Communications Systems Inc., 100%. See Group Ownership of Television Stations.

Began Operation: December 18, 1955. Sale to present owner by Fuqua National Inc. approved Dec. 4, 1967. Previous sale to Fuqua by William Simon and WVET-TV approved Nov. 29, 1963 by FCC (*Television Digest*, Vol. 3:49). Sale to William Simon (52%) and WVET-TV (48%) by co-equal owners Dr. Joe F. Rushton, W. C. Blewster Jr. & W. M. Bigley approved July 6, 1960 (Vol. 16:25, 28). Transfer of 32% from Simon to WVET-TV approved Sept. 8, 1960 (Vol. 16:34).

Represented (sales): Katz Television.

Represented (legal): Schnader, Harrison, Segal & Lewis.

Represented (engineering): Smith & Powstenko.

Personnel:

GEORGE SINGLETON, general manager.
WANDA MEADOWS, station manager.
DAVID BROWN, general sales manager.
FRAN ROGERS, national sales manager.
MIKE CARUSO, chief engineer.
JERRY MAYER, news director.
HELEN JOHNSON, program director.
SUSAN ALLAIN, promotion director.
JUDY FUTCH, business director.
TOMMY WALKER, operations manager.

Highest One Hour Rate: \$2000.

Highest 30 Sec. Rate: \$500.

NETWORK BASE HOURLY RATE: \$1475.

City of License: El Dorado, AR. **ADI:** Monroe, LA-El Dorado, AR. **Rank:** 118.

Total Households: © MSI Consumer Market Data as of 1/1/89. TV Homes, TV% and Circulation © 1989 Arbitron. County coverage based on Arbitron study.

Net Weekly Circulation	State County	Total Households	TV Households	Households %
50% & Over	ARKANSAS			
	Ashley	9,400	9,200	98
	Bradley	5,200	5,100	98
	Calhoun	2,200	2,200	100
	Chicot	5,700	5,500	96
	Union	18,600	18,300	98
LOUISIANA	Caldwell	4,800	4,700	98
	East Carroll	3,700	3,600	97



KTVE BPCT-860328KH Granted 9/9/86 ©American Map Corp., No. 14244

Net Weekly Circulation	State County	Total Households	TV Households	Households %
50% & Over	Franklin	8,400	8,200	98
	Jackson	6,900	6,800	99
	Lincoln	14,200	14,000	99
	Morehouse	13,100	12,900	98
	Ouachita	51,700	51,200	99
	Richland	7,800	7,600	98
	Union	8,300	8,200	99
West Carroll	4,700	4,600	98	
Between 25-49%	ARKANSAS			
	Desha	6,600	6,500	98
	Drew	6,500	6,300	97
	Ouachita	12,800	12,500	98
LOUISIANA	Claiborne	6,500	6,400	98
	Madison	5,800	5,600	97
	MISSISSIPPI			
Washington	23,700	23,200	98	
Between 5-24%	ARKANSAS			
	Cleveland	3,000	2,900	97
	Columbia	9,700	9,500	98
	Dallas	4,000	3,900	98
	Hot Spring	10,700	10,500	98
	Lincoln	3,600	3,500	97
	Nevada	3,800	3,700	97
	LOUISIANA			
	Bienville	6,300	6,200	98
	Catahoula	4,600	4,500	98
Tensas	3,000	2,900	97	
Winn	6,300	6,200	98	
MISSISSIPPI				
Bolivar	14,400	14,000	98	
Issaquena	800	800	100	
Station Totals		296,800	291,200	98
Net Weekly Circulation (1989)				171,700
Average Daily Circulation (1989)				96,700

Louisiana—Monroe-West Monroe

KNOE-TV

Ch. 8

Network Service: CBS.

Licensee: NOE Enterprises Inc., Box 4067, Monroe, LA 71211.

Studio: 1400 Oliver Road, Monroe, LA 71201.

Mailing Address: Box 4067, Monroe, LA 71211.

Telephone: 318-388-8888. **TWX:** 510-977-5384. **Fax:** 318-322-8774.

Easylink: 62034813.

Technical Facilities: Channel No. 8 (180-186 MHz). Authorized power: 316-kw visual, 62.5-kw aural. Antenna: 1890-ft. above av. terrain, 1989-ft. above ground, 2049-ft. above sea level.

Latitude 32° 11' 45"
Longitude 92° 04' 10"

Transmitter: 2.5-mi. N of Riverton, LA.

Satellite Earth Stations: RCA, 3.7-meter Ku-band; Scientific-Atlanta, 7-meter C-band; Scientific-Atlanta, 4-meter C-band; Simulsat, 7-meter C-band; Comsat, Harris, Pin-zone receivers.

AM Affiliate: KNOE, 5-kw, 540 kHz.

FM Affiliate: KNOE-FM, 100-kw, 101.9 MHz (No. 270), 1670-ft.

News Services: AP, CBS, CNN, CNN Headline News, Colorgraphics, National Weather Service, Potomac News Service.

Ownership: Noe Corp., 100%. Noe Corp. ownership: James A. Noe Jr., pres., 66.7%; James A. Noe Jr., as trustee for M. E. Noe Deane & J. A. Noe III jointly; J. E. Noe, G. M. Noe & C. L. Noe, 33.33%; Betty S. Noe, v.p.; Paul K. Kirkpatrick Jr., secy.-treas. Noe Corp. owns licensees of KNOE-AM-FM, Monroe; WNOE-AM-FM, New Orleans.

Began Operation: September 27, 1953.

Represented (sales): Blair Television.

Represented (legal): Cohn & Marks.

Personnel:

- JAMES A. NOE JR., president.
- RICHARD L. FRENCH, general manager.
- KEN HAWKINS, general sales manager.
- RAY BOYD, head of engineering & technical director.
- JAMIE PATRICK, news director.
- JACK McCALL, program director.
- DAVID PRICE, promotion director.
- RONALD SHELBY, controller.
- ANSEL SMITH, operations & production manager.
- LEON NOLAND JR., chief photographer.
- LAURA Z. ROBERTS, personnel & EEO director.
- FREDDY ROBERTS, chief engineer.

Highest One Hour Rate: \$2000.

Highest 30 Sec. Rate: \$500.

City of License: Monroe. **ADI:** Monroe, LA-El Dorado, AR. **Rank:** 118.

Total Households: © MSI Consumer Market Data as of 1/1/89. TV Homes, TV% and Circulation © 1989 Arbitron. County coverage based on Arbitron study.

Net Weekly Circulation	State County	Total Households	TV Households	%
50% & Over	ARKANSAS			
	Ashley	9,400	9,200	98
	Union	18,600	18,300	98
	LOUISIANA			
	Caldwell	4,800	4,700	98
	Catahoula	4,600	4,500	98
	Concordia	8,300	8,100	98
	East Carroll	3,700	3,600	97
	Franklin	8,400	8,200	98
	Grant	6,700	6,600	98
	Jackson	6,900	6,800	99
	La Salle	6,500	6,400	98
	Lincoln	14,200	14,000	99



Net Weekly Circulation	State County	Total Households	TV Households	%
50% & Over	Madison	5,800	5,600	97
	Morehouse	13,100	12,900	98
	Natchitoches	14,400	14,000	97
	Ouachita	51,700	51,200	99
	Rapides	49,800	49,300	99
	Richland	7,800	7,600	98
	Tensas	3,000	2,900	97
	Union	8,300	8,200	99
	West Carroll	4,700	4,600	98
	Winn	6,300	6,200	98
	MISSISSIPPI			
Adams	13,900	13,700	98	
Between 25-49%	ARKANSAS			
	Chicot	5,700	5,500	96
	LOUISIANA			
	Bienville	6,300	6,200	98
	Claiborne	6,500	6,400	98
	Red River	3,800	3,700	97
	MISSISSIPPI			
	Claiborne	3,800	3,700	97
	Issaquena	800	800	100
	Jefferson	3,000	2,900	97
Warren	19,200	19,000	99	
Between 5-24%	ARKANSAS			
	Calhoun	2,200	2,200	100
	Drew	6,500	6,300	97
	LOUISIANA			
	Avoyelles	15,100	14,800	98
	MISSISSIPPI			
	Franklin	3,300	3,200	97
	Sharkey	2,300	2,300	98
	Wilkinson	3,400	3,300	97
	Yazoo	9,400	9,300	98
Station Totals		362,200	356,200	98
Net Weekly Circulation (1989)			253,800	
Average Daily Circulation (1989)			165,200	

Louisiana—New Orleans

WCCL

Ch. 49

Network Service: None, independent.

Grantee: Crescent City Communications Co. Inc., 620 Desire St., New Orleans, LA 70117.

Studio: 620 Desire St., New Orleans, LA 70117.

Telephone: 504-945-4949. **Fax:** 504-942-9246.

Technical Facilities: Channel No. 49 (680-686 MHz). Authorized power: 5000-kw max. visual, 500-kw max. aural. Antenna: 889-ft. above av. terrain, 889-ft. above ground, 889-ft. above sea level.

Latitude	29°	55'	11"
Longitude	90°	01'	29"

Transmitter: Intersection of Behrman Hwy. & Garden Oaks Dr., New Orleans.

Satellite Earth Stations: Paraclype, 3.8-meter C-band; Winegard, 3-meter C-band; Microdyne receivers.

Ownership: Barbara Lamont, pres.-secy.-treas.

Began Operation: March 19, 1989.

Represented (sales): Blair Television.

Represented (legal): Fletcher, Heald & Hildreth.

Represented (engineering): du Treil, Lundin & Rackley.

Personnel:

GEORGE STANTIS, vice president & general manager.
 BOB BECHIR, general sales manager.
 WAYNE ANDREWS, chief engineer.
 GENE WILKIN, program director.
 JIM MacDANIELS, promotion director.
 ROGER HINES, business manager.



Rates: On request.

Arbitron Data: Not available.

City of License: New Orleans. **ADI:** New Orleans. **Rank:** 35.

Louisiana—New Orleans

WDSU-TV

Ch. 6

Network Service: NBC.

Licensee: Cosmos Broadcasting Corp., 520 Royal St., New Orleans, LA 70130.

Studio: 520 Royal St., New Orleans, LA 70130.

Telephone: 504-527-0666. TWX: 810-951-6077. Fax: 504-527-0145.

Technical Facilities: Channel No. 6 (82-88 MHz). Authorized power: 100-kw visual, 20-kw aural. Antenna: 932-ft. above av. terrain, 972-ft. above ground, 975-ft. above sea level.

Latitude 29° 57' 01.00"
Longitude 89° 57' 28.50"

Transmitter: Tournefort St., Chalmette, LA.

Multichannel TV Sound: Stereo only.

Satellite Earth Stations: Transmit/receive Harris, 8-meter Ku-band; Scientific-Atlanta, 7-meter C-band; Harris, 3.5-meter Ku-band; Harris, Scientific-Atlanta receivers.

News Services: AP, CNN, UPI.

Ownership: Cosmos Broadcasting Corp. See Group Ownership of Television Stations. Sale to Pulitzer Publishing pending (*Television Digest*, Vol. 29:31, 34, 35).

Began Operation: December 18, 1948. Sale to present owner by Royal Street Corp. approved by FCC Nov. 29, 1972 (*Television Digest*, Vol. 12:15, 49).

Represented (sales): Harrington, Righter & Parsons Inc.

Represented (legal): Dow, Lohnes & Albertson.

Represented (engineering): Lohnes & Culver.

Personnel:

- JAMES M. KEELOR, vice president & general manager.
- ANNE COLEMAN, station manager.
- MIKE KIBBEY, general sales manager.
- BROOKS HOGG, national sales manager.
- BILL LAUGHLIN, engineering supervisor.
- MARY MCCARTHY, news director.
- STEVE MOHAMMED, business manager.

Highest One Hour Rate: \$30,000.

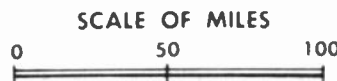
Highest 30 Sec. Rate: \$9000.

NETWORK BASE HOURLY RATE: \$2200.

City of License: New Orleans. **AD:** New Orleans. **Rank:** 35.

Total Households: © MSI Consumer Market Data as of 1/1/89. TV Homes, TV% and Circulation © 1989 Arbitron. County coverage based on Arbitron study.

Net Weekly Circulation	State County	Total Households	TV Households	%
50% & Over	LOUISIANA			
	Assumption	6,900	6,800	99
	Jefferson	175,400	174,400	99
	Lafourche	29,300	29,000	99
	Orleans	217,100	215,000	99
	Plaquemines	8,300	8,200	99
	St Bernard	24,100	24,000	100
	St Charles	14,800	14,700	99
	St James	6,800	6,700	99



WDSU-TV BPCT-2034 Granted 11/10/55 © American Map Corp., 14244

Net Weekly Circulation	State County	Total Households	TV Households	%
50% & Over	St John The Baptist	13,400	13,200	99
	St Tammary	53,300	52,700	99
	Tangipahoa	31,800	31,200	98
	Terrebonne	33,500	33,100	99
	Washington	16,900	16,600	98
MISSISSIPPI	Hancock	11,800	11,600	99
	Harrison	62,800	62,300	99
	Pearl River	13,900	13,800	99
Between 25-49%	LOUISIANA			
	St Mary	20,900	20,700	99
	MISSISSIPPI			
Stone	3,500	3,500	99	
Walthall	4,800	4,700	98	
Between 5-24%	LOUISIANA			
	Ascension	19,900	19,500	98
	Livingston	25,100	24,700	98
	St Helena	3,200	3,100	97
	MISSISSIPPI			
Jackson	44,500	44,200	99	
Station Totals		842,000	833,700	99
Net Weekly Circulation (1989)			656,100	
Average Daily Circulation (1989)			391,200	

Louisiana—New Orleans

WGNO

Ch. 26

Network Service: None, independent.

Licensees: WGNO Inc., Two Canal St., Suite 2800, New Orleans, LA 70130.

Studio: World Trade Center, Suite 2800, New Orleans, LA 70130.

Telephone: 504-581-2600. **TWX:** 810-954-6158. **Fax:** 504-522-1885.

Technical Facilities: Channel No. 26 (542-548 MHz). Authorized power: 2690-kw max. & 1100-kw horizontal visual, 269-kw max. & 111-kw horizontal aural. Antenna: 1010-ft. above av. terrain, 1049-ft. above ground, 1049-ft. above sea level.

Latitude 29° 58' 55"
Longitude 89° 56' 58"

Transmitter: Paris Rd. & Bayou Bienvenue, New Orleans.

Satellite Earth Stations: Simulsat, 7-meter C-band; Vertex, 5-meter Ku-band; Harris, Scientific-Atlanta receivers.

News Service: INN.

Ownership: Tribune Broadcasting Co., 100%. See Group Ownership of Television Stations.

Began Operation: October 14, 1967. Sale to Tribune Bcstg. Co. by General Media Corp. approved by FCC July 22, 1983. Sale to General Media by Seymour Smith, et al., approved June 30, 1978. Previous sale by Receiver in Bankruptcy approved by FCC Dec. 29, 1971. Station was originally owned by David W. Wagenvoord, et al.

Represented (sales): TeleRep Inc.

Represented (legal): Schnader, Harrison, Segal & Lewis.

Represented (engineering): Edward F. Lorentz & Associates.

Personnel:

- BOB GREMILLION, station manager.
- BILL ROSS, director of sales.
- JOSEPH WARNECKE, local sales manager.
- VINCENT MANZI, national sales manager.
- RANDY DAVIS, chief engineer.
- BERL GOLUB, program director.
- JEFF CLEMONS, promotion director.
- TERRY EAGAN, controller.
- CHRIS ROGERS, marketing director.
- DEBORAH SELLERS, director of community affairs.

Highest One Hour Rate: \$7000.

Highest 30 Sec. Rate: \$1500.

City of License: New Orleans. **ADI:** New Orleans. **Rank:** 35.

Total Households: © MSI Consumer Market Data as of 1/1/89. TV Homes, TV% and Circulation © 1989 Arbitron. County coverage based on Arbitron study.

Net Weekly Circulation	State County	Total Households	TV Households Households %
50% & Over	LOUISIANA		
	Jefferson	175,400	174,400 99
	Lafourche	29,300	29,000 99



WGNO BPCT-790523KE Granted 1/30/80 © American Map Corp., 14244

Net Weekly Circulation	State County	Total Households	TV Households Households %
50% & Over	Orleans	217,100	215,000 99
	Plaquemines	8,300	8,200 99
	St Bernard	24,100	24,000 100
	St Charles	14,800	14,700 99
	St John The Baptist	13,400	13,200 99
	St Tammany	53,300	52,700 99
	Terrebonne	33,500	33,100 99
Between 25-49%	LOUISIANA		
	Ascension	19,900	19,500 98
	St James	6,800	6,700 99
	St Mary	20,900	20,700 99
	Tangipahoa	31,800	31,200 98
Between 5-24%	Washington	16,900	16,600 98
	MISSISSIPPI		
	Hancock	11,800	11,600 99
Between 5-24%	Harrison	62,800	62,300 99
	Pearl River	13,900	13,800 99
Between 5-24%	LOUISIANA		
	Livingston	25,100	24,700 98
Station Totals		779,100	771,400 99
Net Weekly Circulation (1989)			419,100
Average Daily Circulation (1989)			182,400

Louisiana—New Orleans

WNOL-TV

Ch. 38

Network Service: Fox.

Licensee: TVX of New Orleans Inc., 1661 Canal St., New Orleans, LA 70112.

Studio: 1661 Canal St., New Orleans, LA 70112.

Telephone: 504-525-3838. **Fax:** 504-569-0908.

Technical Facilities: Channel No. 38 (614-620 MHz). Authorized power: 5000-kw max. visual, 500-kw max. aural. Antenna: 1019-ft. above av. terrain, 1018-ft. above ground, 1019-ft. above sea level.

Latitude 29° 58' 41"
Longitude 89° 56' 26"

Transmitter: 0.37-mi. SE of intersection of Rte. 47 & St. Bernard Parish boundary, Chalmette.

Multichannel TV Sound: Stereo and separate audio program.

Satellite Earth Station: Simulsat, 7-meter; Harris, M/A-Com receivers.

Ownership: TVX Broadcast Group, 100%. See Group Ownership of Television Stations.

Began Operation: March 25, 1984. Sale to present owner by Channel 38 Assoc. Inc. approved by FCC Feb. 28, 1986 (Television Digest, Vol. 25:50).

Represented (sales): Seltel Inc.

Represented (legal): Kenkel, Barnard & Edmundson.

Personnel:

- MADELYNE MIX BONNOT, vice president & general manager.
- CHERYL FAUST, general sales manager.
- MIKE ZIKMUND, national sales manager.
- ERNIE HARVEY, chief engineer.
- JOHN MASON, program director.
- LISA RODRIGUEZ, promotion director.
- LINDA RAE TUCKER, business manager.

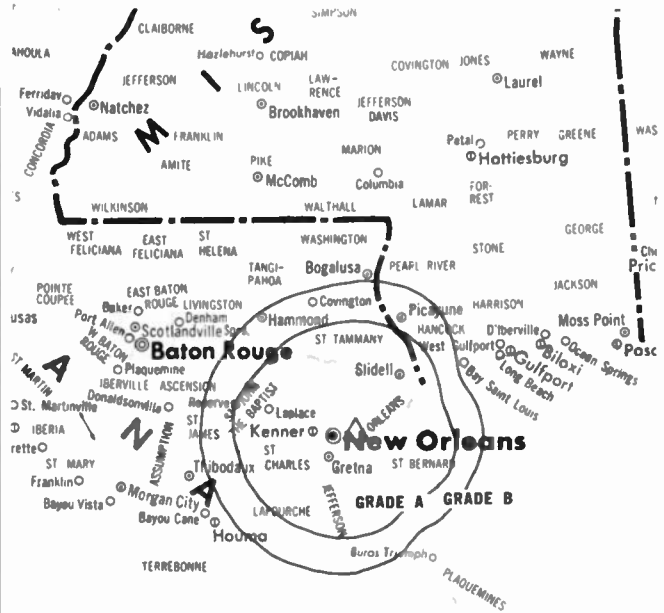
Highest One Hour Rate: \$4000.

Highest 30 Sec. Rate: \$700.

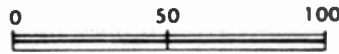
City of License: New Orleans. **ADI:** New Orleans. **Rank:** 35.

Total Households: © MSI Consumer Market Data as of 1/1/89. TV Homes, TV% and Circulation © 1989 Arbitron. County coverage based on Arbitron study.

Net Weekly Circulation	State County	Total Households	TV Households Households %
50% & Over	LOUISIANA		
	Jefferson	175,400	174,400 99
	Orleans	217,100	215,000 99
	Plaquemines	8,300	8,200 99
	St Bernard	24,100	24,000 100
	St Charles	14,800	14,700 99
	St James	6,800	6,700 99
	St John The Baptist	13,400	13,200 99



SCALE OF MILES



WNOL-TV BMPCT—B31214K1 Granted 1/26/84

© American Map Corp., No. 14244

Net Weekly Circulation	State County	Total Households	TV Households	%	
50% & Over	St Tammany	53,300	52,700	99	
	LOUISIANA				
	Lafourche	29,300	29,000	99	
	Tangipahoa	31,800	31,200	98	
	Terrebonne	33,500	33,100	99	
Between 25-49%	Washington	16,900	16,600	98	
	MISSISSIPPI				
	Hancock	11,800	11,600	99	
	Harrison	62,800	62,300	99	
	Pearl River	13,900	13,800	99	
Between 5-24%	LOUISIANA				
	Ascension	19,900	19,500	98	
	Livingston	25,100	24,700	98	
	MISSISSIPPI				
	Marion	9,400	9,200	98	
Stone	3,500	3,500	99		
Walthall	4,800	4,700	98		
Station Totals		775,900	768,100	99	
Net Weekly Circulation (1989)				363,700	
Average Daily Circulation (1989)				150,600	

Louisiana—New Orleans

WVUE

Ch. 8

Network Service: ABC.

Licensee: Burnham Broadcasting Co. Ltd. Partnership, 980 N. Michigan Ave., Suite 1200, Chicago, IL 60611.

Studio: 1025 S. Jefferson Davis Parkway, New Orleans, LA 70125.

Telephone: 504-486-6161. **TWX:** 810-951-6090. **Fax:** 504-486-2776.

Technical Facilities: Channel No. 8 (180-186 MHz). Authorized power: 316-kw visual, 31.6-kw aural. Antenna: 990-ft. above av. terrain, 1046-ft. above ground, 1049-ft. above sea level.

Latitude 29° 57' 14"
Longitude 89° 56' 58"

Transmitter: Paris Rd., near Chalmette, LA.

Satellite Earth Stations: Andrew, 9-meter C-band; Scientific-Atlanta, 9-meter C-band; Andrew, 7-meter C-band; Satcom Technologies, 7-meter Ku-band; AvanteK, Microdyne, Scientific-Atlanta receivers.

News Service: AP.

Ownership: Burnham Broadcasting Co. See Group Ownership of Television Stations.

Began Operation: December 17, 1958 on Ch. 13, and on Jan. 28, 1959 FCC granted temporary Ch. 13 operation by New Orleans Television Corp. (*Television Digest*, Vol. 14:51; 15:5). Supreme Bcstg. Co. started operation on Ch. 20 Nov. 1, 1953, using WJMR-TV call letters. In Oct. 1957, WJMR-TV began experimental operation on Ch. 12 but FCC ruled in 1958 that this operation was to close by Jan. 1, 1959 but WVUE did not begin on Ch. 12 until Sept. 1, 1962. Sale of 60% by New Orleans Television Inc. (Joseph A. Paretti and associates) to Screen Gems and contingent transfer by Rust Craft of its 40% to Screen Gems approved June 2, 1965 by FCC (Vol. 5:8, 23). Switched to Ch. 8 June 8, 1970. Sale to Gaylord Bcstg. approved by FCC June 30, 1977 (Vol. 16:26; 17:28). Sale to Burnham Bcstg. L.P. by Gaylord approved by FCC June 8, 1987 (Vol. 26:47; 27:3).

Represented (sales): Petry Television Inc.

Represented (legal): Pierson, Ball & Dowd.

Represented (engineering): A. D. Ring & Associates, P.C.

Personnel:

- PHILIP NYE, president & general manager.
- RON JONES, general sales manager.
- JIM GOODLAD, local sales manager.
- FRED BARRETT, chief engineer.
- KEVIN BRENNAN, news director.
- SUSAN WHATLEY, program director.
- GREG BUISSON, marketing director.
- JOHN NAGEL, director of finance.

Rates: On request.

City of License: New Orleans. **ADI:** New Orleans. **Rank:** 35.

Total Households: © MSI Consumer Market Data as of 1/1/89. TV Homes, TV% and Circulation © 1989 Arbitron. County coverage based on Arbitron study.

Net Weekly Circulation	State County	Total Households	TV Households	%
50% & Over	LOUISIANA			
	Assumption	6,900	6,800	99
	Jefferson	175,400	174,400	99
	Lafourche	29,300	29,000	99
	Orleans	217,100	215,000	99



WVUE Doc-18390 © American Map Corp., 14244

Net Weekly Circulation	State County	Total Households	TV Households	%
50% & Over	LOUISIANA			
	Plaquemines	8,300	8,200	99
	St Bernard	24,100	24,000	100
	St Charles	14,800	14,700	99
	St James	6,800	6,700	99
	St John The Baptist	13,400	13,200	99
	St Tammany	53,300	52,700	99
	Tangipahoa	31,800	31,200	98
	Terrebonne	33,500	33,100	99
	Washington	16,900	16,600	98
MISSISSIPPI	Hancock	11,800	11,600	99
	Pearl River	13,900	13,800	99
	LOUISIANA			
Between 25-49%	Ascension	19,900	19,500	98
	St Mary	20,900	20,700	99
	MISSISSIPPI			
	Harrison	62,800	62,300	99
Walthall	4,800	4,700	98	
Between 5-24%	LOUISIANA			
	Livingston	25,100	24,700	98
	St Helena	3,200	3,100	97
	MISSISSIPPI			
	Pike	13,900	13,600	98
Stone	3,500	3,500	99	
Station Totals		811,400	803,100	99
Net Weekly Circulation (1989)				602,600
Average Daily Circulation (1989)				323,200

Louisiana—New Orleans

WWL-TV

Ch. 4

Network Service: CBS.

Licensee: Loyola University, 6363 St. Charles Ave., New Orleans, LA 70118.

Studio: 1024 N. Rampart St., New Orleans, LA 70116-2487.

Telephone: 504-529-4444. **TWX:** 810-951-5097. **Fax:** 504-529-6400.

Technical Facilities: Channel No. 4 (66-72 MHz). Authorized power: 100-kw visual, 10-kw aural. Antenna: Circularly polarized, 1048-ft. above av. terrain, 1049-ft. above ground, 1049-ft. above sea level.

Latitude 29° 54' 22.50"
Longitude 90° 02' 23.30"

Transmitter: No. Four Cooper Rd., Gretna, LA 70053.

Multichannel TV Sound: Stereo only.

Satellite Earth Stations: Transmit/receive Harris, 7.4-meter Ku-band; Harris, 6.1-meter C-band; Harris, Scientific-Atlanta receivers.

SNG Mobile Dish: Transmit/receive Dalsat 4.2-meter Ku-band.

News Services: AP, UPI.

Ownership: Loyola University. Rev. James Carter, S. J., pres.

Began Operation: September 7, 1957.

Represented (sales): Katz Television.

Represented (legal): Marmet & McCombs, P.C.

Personnel:

J. MICHAEL EARLY, vice president, broadcasting & general manager.
PHIL JOHNSON, assistant manager.
JIMMIE B. PHILLIPS, director of sales.
HUGH BURNEY, chief engineer.
JOE DUKE, news director.
DEE JOYCE, promotion & marketing director.
DEBRA BARNEWOLD, business manager.
PASCAL GLAVIANO, finance director.

Highest One Hour Rate: \$15,000.

Highest 30 Sec. Rate: \$5000.

NETWORK BASE HOURLY RATE: \$4580.

City of License: New Orleans. **ADI:** New Orleans. **Rank:** 35.

Total Households: © MSI Consumer Market Data as of 1/1/89. TV Homes, TV% and Circulation © 1989 Arbitron. County coverage based on Arbitron study.

Net Weekly Circulation	State County	Total Households	TV Households	%
50% & Over	LOUISIANA			
	Assumption	6,900	6,800	99
	Jefferson	175,400	174,400	99
	Lafourche	29,300	29,000	99
	Orleans	217,100	215,000	99
	Plaquemines	8,300	8,200	99
	St Bernard	24,100	24,000	100
	St Charles	14,800	14,700	99
	St James	6,800	6,700	99
	St John The Baptist	13,400	13,200	99
	St Tammany	53,300	52,700	99



Net Weekly Circulation	State County	Total Households	TV Households	%
50% & Over	Tangipahoa	31,800	31,200	98
	Terrebonne	33,500	33,100	99
	Washington	16,900	16,600	98
	MISSISSIPPI			
	Hancock	11,800	11,600	99
	Harrison	62,800	62,300	99
Between 25-49%	Pearl River	13,900	13,800	99
	Walthall	4,800	4,700	98
	LOUISIANA			
	Ascension	19,900	19,500	98
Between 5-24%	St Mary	20,900	20,700	99
	MISSISSIPPI			
	Pike	13,900	13,600	98
Station Totals	Stone	3,500	3,500	99
	LOUISIANA			
	Livingston	25,100	24,700	98
	St Helena	3,200	3,100	97
	MISSISSIPPI			
	Amite	4,700	4,600	98
Net Weekly Circulation (1989)	Jackson	44,500	44,200	99
	Lamar	9,800	9,700	98
Average Daily Circulation (1989)	Marion	9,400	9,200	98
	Station Totals	879,800	870,800	99
Net Weekly Circulation (1989)			694,600	
Average Daily Circulation (1989)			487,200	

Louisiana—Shreveport

KMSS-TV

Ch. 33

Network Service: Fox.

Licensee: SWMM/Shreveport Corp., 6100 Corporate Dr., Suite 130, Houston, TX 77036.

Studio: 3519 Jewella Ave., Shreveport, LA 71109.

Mailing Address: Box 30033, Shreveport, LA 71130.

Telephone: 318-631-5677. Telex: 62904020. Fax: 318-631-4195.

Technical Facilities: Channel No. 33 (584-590 MHz). Authorized power: 4532-kw max. visual, 453.2-kw max. aural. Antenna: 1813-ft. above av. terrain, 1749-ft. above ground, 2014-ft. above sea level.

Latitude 32° 40' 00"
Longitude 93° 56' 02"

Transmitter: 0.57-mi. S of KSLA-TV transmitter site on St. John's Church Rd.

Multichannel TV Sound: Stereo only.

Satellite Earth Stations: Comtech, 5-meter C-band; AFC, 3.7-meter Ku-band; Agile, M/A-Com, Pinzone receivers.

News Service: CNN Headline News.

Ownership: SouthWest MultiMedia Corp., 100%. See Group Ownership of Television Stations.

Began Operation: October 6, 1985. Sale by J. D. Waggoner & G. Teekell, et al., to present owner approved by FCC June 24, 1987.

Represented (sales): Settel Inc.

Represented (legal): Wilner & Scheiner.

Personnel:

ART LANHAM, vice president & general manager.
SUSAN NEWMAN, general sales manager.
PAUL JONES, local sales manager.
RICHARD LOGAN, engineering director.
MISTY PHILLIPS, news coordinator.
DOUG GINN, program & promotion director.
PHYLISS PHILLIPS, business manager.

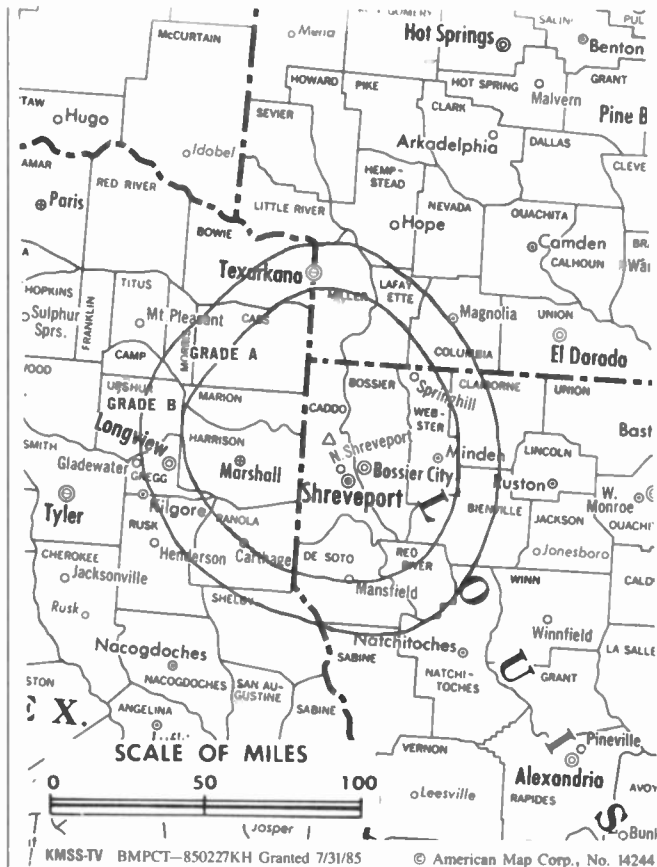
Highest One Hour Rate: \$3000.

Highest 30 Sec. Rate: \$300.

City of License: Shreveport. ADI: Shreveport, LA-Texarkana, TX. Rank: 65.

Total Households: © MSI Consumer Market Data as of 1/1/89. TV Homes, TV% and Circulation © 1989 Arbitron. County coverage based on Arbitron study.

Net Weekly Circulation	State County	Total Households	TV Households	%
50% & Over	ARKANSAS			
	Miller	14,300	14,100	99
	LOUISIANA			
	Bossier	32,700	32,400	99
	Caddo	104,500	103,500	99
	De Soto	10,200	10,000	98
	Webster	17,200	16,900	98
	TEXAS			
	Cass	11,400	11,200	98
	Harrison	20,300	20,000	99
Marion	4,200	4,100	98	



Net Weekly Circulation	State County	Total Households	TV Households	%
Between 25-49%	ARKANSAS			
	Lafayette	3,700	3,600	97
	Pike	4,200	4,100	98
	LOUISIANA			
	Bienville	6,300	6,200	98
	Claiborne	6,500	6,400	98
	Red River	3,800	3,700	97
	TEXAS			
	Bowie	30,800	30,400	99
	Gregg	42,400	41,900	99
Between 5-24%	ARKANSAS			
	Columbia	9,700	9,500	98
	Howard	5,200	5,100	98
	Nevada	3,800	3,700	97
	Sevier	5,600	5,500	98
	LOUISIANA			
	Jackson	6,900	6,800	99
	Natchitoches	14,400	14,000	97
	OKLAHOMA			
	Mc Curtain	13,000	12,700	98
TEXAS				
Camp	4,100	4,000	98	
Morris	5,400	5,300	98	
Station Totals		427,500	421,300	99
Net Weekly Circulation (1989)			183,100	
Average Daily Circulation (1989)			82,600	

Louisiana—Shreveport

KSLA-TV

Ch. 12

Network Service: CBS.

Licensee: VSC Communications Inc., Box 4812, Shreveport, LA 71104.

Studio: 1812 Fairfield Ave., Shreveport, LA 71101.

Telephone: 318-222-1212. **TWX:** 510-973-4013. **Fax:** 318-677-6703.

Technical Facilities: Channel No. 12 (204-210 MHz). Authorized power: 316-kw visual, 38-kw aural. Antenna: 1800-ft. above av. terrain, 1794-ft. above ground, 2049-ft. above sea level.

Latitude 32° 40' 29"
Longitude 93° 55' 59"

Transmitter: 2-mi. ESE of Mooringsport.

Satellite Earth Stations: RCA Ku-band; Scientific-Atlanta, 7-meter; Scientific-Atlanta, 4.6-meter; M/A-Com, Scientific-Atlanta receivers.

News Services: AP, CBS, Group W Newsfeed.

Ownership: Viacom Broadcasting. See Group Ownership of Television Stations.

Began Operation: December 22, 1953 as KSLA Interim Television Corp., equally owned by KRMD, KCIJ and grantee. On May 19, 1955, final decision was granted to Shreveport Television Co. (*Television Digest*, Vol. 11:21). Sale to KSLA-TV by Mrs. George et al., who retained minority interest, approved May 25, 1960 (Vol. 16:6, 24). Sale to present owner approved by FCC March 29, 1983 (Vol. 23:3).

Represented (sales): TeleRep Inc.

Represented (legal): Arent, Fox, Kintner, Plotkin & Kahn.

Personnel:

ALAN F. CARTWRIGHT, vice president & general manager.
JERRY BLACK, local sales manager.
JUDY M. BROWN, national sales manager.
JIM WOMACK, chief engineer.
JACK HODGES, news director.
BILL WOMBLE, program & public affairs director.
MIKE THOMAS, promotion director.
CINDY TOWNSEND, business manager.

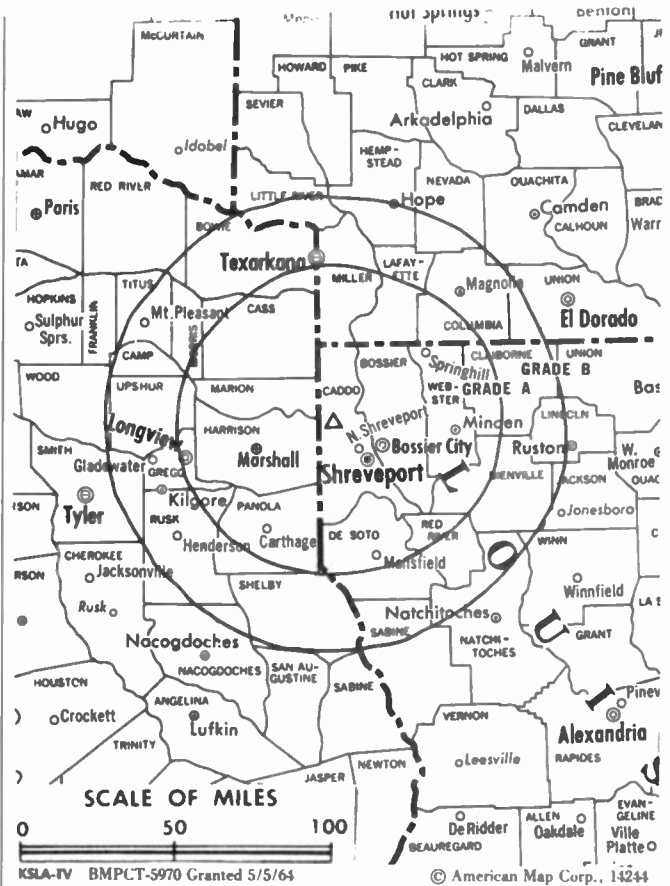
Rates: On request.

NETWORK BASE HOURLY RATE: \$1733.

City of License: Shreveport. **AOI:** Shreveport, LA-Texarkana, TX. **Rank:** 65.

Total Households: © MSI Consumer Market Data as of 1/1/89. TV Homes, TV% and Circulation © 1989 Arbitron. County coverage based on Arbitron study.

Net Weekly Circulation	State County	Total Households	TV Households	%
50% & Over	ARKANSAS			
	Columbia	9,700	9,500	98
	Hempstead	8,700	8,500	98
	Lafayette	3,700	3,600	97
	Little River	5,100	5,000	98
	Miller	14,300	14,100	99
	Sevier	5,600	5,500	98
	LOUISIANA			
	Bienville	6,300	6,200	98
	Bossier	32,700	32,400	99
Caddo	104,500	103,500	99	
Claiborne	6,500	6,400	98	
De Soto	10,200	10,000	98	
Red River	3,800	3,700	97	
Sabine	10,700	10,400	97	
Webster	17,200	16,900	98	
TEXAS				
Bowie	30,800	30,400	99	
Camp	4,100	4,000	98	
Cass	11,400	11,200	98	
Franklin	3,200	3,100	97	
Gregg	42,400	41,900	99	
Harrison	20,300	20,000	99	



Net Weekly Circulation	State County	Total Households	TV Households	%
50% & Over	Marion	4,200	4,100	98
	Morris	5,400	5,300	98
	Nacogdoches	19,100	18,700	98
	Panola	8,500	8,400	99
	Rusk	16,800	16,600	99
	San Augustine	3,300	3,200	97
	Shelby	9,400	9,200	98
	Titus	8,900	8,800	98
	Upshur	12,200	12,000	98
	Between 25-49%	ARKANSAS		
Howard		5,200	5,100	98
LOUISIANA				
Lincoln		14,200	14,000	99
Natchitoches		14,400	14,000	97
OKLAHOMA				
Mc Curtin	13,000	12,700	98	
Between 5-24%	TEXAS			
	Red River	6,300	6,100	97
	Sabine	4,400	4,300	98
	ARKANSAS			
	Nevada	3,800	3,700	97
Ouachita	12,800	12,500	98	
Pike	4,200	4,100	98	
Union	18,600	18,300	98	
LOUISIANA				
Jackson	6,900	6,800	99	
Winn	6,300	6,200	98	
TEXAS				
Angelina	25,100	24,800	99	
Cherokee	15,500	15,200	98	
Hopkins	11,400	11,200	98	
Smith	58,400	57,700	99	
Wood	11,600	11,400	98	
Station Totals		671,100	660,700	98
Net Weekly Circulation (1989)			406,100	
Average Daily Circulation (1989)			244,600	

Louisiana—Shreveport-Texarkana, Texas

KTAL-TV

Ch. 6

Network Service: NBC.

Licensee: KTAL-TV Inc., 3227 Summerhill Rd., Texarkana, TX.

Studios & Offices: 3227 Summerhill Rd., Texarkana, TX; 3150 N. Market St., Shreveport, LA 71107.

Telephones: 214-793-1133, Texarkana; 318-425-2422, Shreveport.

TWX: 510-973-4169.

Technical Facilities: Channel No. 6 (82-88 MHz). Authorized power: 100-kw visual, 10-kw aural. Antenna: 1580-ft. above av. terrain, 1553-ft. above ground, 1849-ft. above sea level.

Latitude 32° 54' 11"
Longitude 94° 00' 22"

Transmitter: 2.3-mi. NNW of Vivian, LA, W of County Rd.

Satellite Earth Stations: In operation.

AM Affiliate: KCMC, 1-kw, 740 kHz (ABC).

FM Affiliate: KTAL-FM, 100-kw, 98.1 MHz (No. 251), 1447-ft.

News Service: AP.

Ownership: Walter E. Hussman Jr., trustee of Hussman Family Trusts, 100%. For other interests, see Texarkana Gazette and News under Newspaper Ownership of TV Stations.

Began Operation: August 16, 1953.

Represented (sales): Blair Television.

Represented (legal): Covington & Burling.

Personnel:

WALTER E. HUSSMAN, president.
H. LEE BRYANT, vice president & general manager.
DOUG YODER, sales manager.
JEAN BYRD, program director.
GORDON GRAFTON, news director.
GEORGE TRACY, chief engineer.

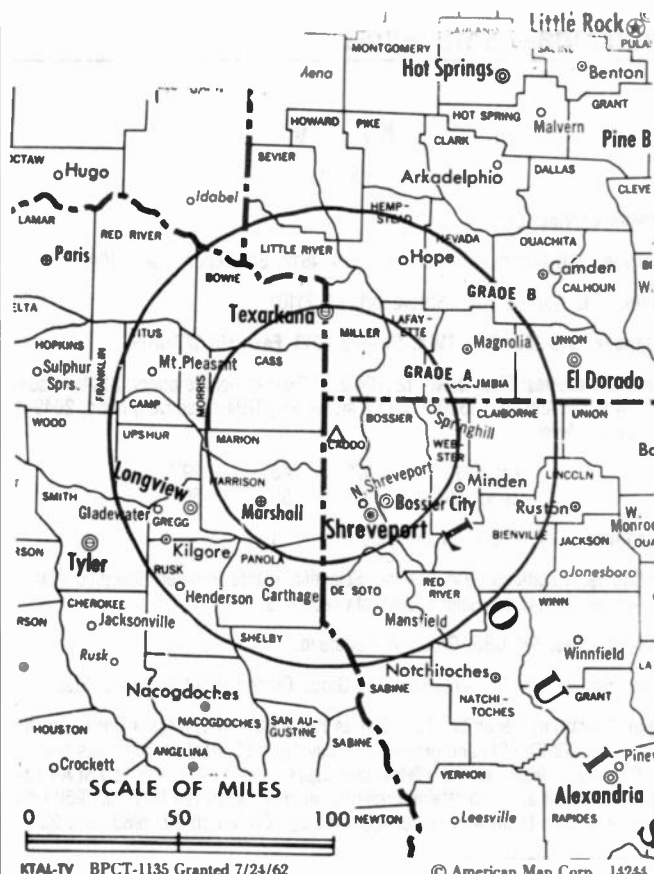
Highest 30 Sec. Rate: \$1400.

NETWORK BASE HOURLY RATE: \$750.

City of License: Texarkana, TX. ADI: Shreveport, LA-Texarkana, TX. Rank: 65.

Total Households: © MSI Consumer Market Data as of 1/1/89. TV Homes, TV% and Circulation © 1989 Arbitron. County coverage based on Arbitron study.

Net Weekly Circulation	State County	Total Households	TV Households	%
50% & Over	ARKANSAS			
	Columbia	9,700	9,500	98
	Hempstead	8,700	8,500	98
	Howard	5,200	5,100	98
	Lafayette	3,700	3,600	97
	Little River	5,100	5,000	98
	Miller	14,300	14,100	99
	Nevada	3,800	3,700	97
	Pike	4,200	4,100	98
	Sevier	5,600	5,500	98
	LOUISIANA			
	Bienville	6,300	6,200	98
	Bossier	32,700	32,400	99
	Caddo	104,500	103,500	99
	Claiborne	6,500	6,400	98
	De Soto	10,200	10,000	98
	Red River	3,800	3,700	97
	Webster	17,200	16,900	98
	OKLAHOMA			
	Mc Curtin	13,000	12,700	98
TEXAS				
Bowie	30,800	30,400	99	



Net Weekly Circulation	State County	Total Households	TV Households	%
50% & Over	Camp	4,100	4,000	98
	Cass	11,400	11,200	98
	Franklin	3,200	3,100	97
	Gregg	42,400	41,900	99
	Harrison	20,300	20,000	99
	Marion	4,200	4,100	98
	Morris	5,400	5,300	98
	Panola	8,500	8,400	99
	Red River	6,300	6,100	97
	Rusk	16,800	16,600	99
	Shelby	9,400	9,200	98
	Titus	8,900	8,800	98
	Upshur	12,200	12,000	98
Between 25-49%	ARKANSAS			
	Union	18,600	18,300	98
	LOUISIANA			
	Sabine	10,700	10,400	97
	TEXAS			
San Augustine	3,300	3,200	97	
Wood	11,600	11,400	98	
Between 5-24%	ARKANSAS			
	Ouachita	12,800	12,500	98
	Polk	6,600	6,400	97
	LOUISIANA			
	Jackson	6,900	6,800	99
	Lincoln	14,200	14,000	99
	Natchitoches	14,400	14,000	97
	TEXAS			
	Cherokee	15,500	15,200	98
	Lamar	17,200	16,700	97
Nacogdoches	19,100	18,700	98	
Sabine	4,400	4,300	98	
Smith	58,400	57,700	99	
Station Totals		652,100	641,600	98
Net Weekly Circulation (1989)				391,500
Average Daily Circulation (1989)				226,600

Louisiana—Shreveport

KTBS-TV

Ch. 3

Network Service: ABC.

Licensee: KTBS Inc., 312 E. Kings Hwy., Shreveport, LA 71104.

Studio: 312 E. Kings Hwy., Shreveport, LA 71104.

Mailing Address: Box 44227, Shreveport, LA 71134-4227.

Telephone: 318-868-3644. **Fax:** 318-865-1718.

Technical Facilities: Channel No. 3 (60-66 MHz). Authorized power: 100-kw visual, 20-kw aural. Antenna: 1781-ft. above av. terrain, 1801-ft. above ground, 2049-ft. above sea level.

Latitude 32° 41' 08"
Longitude 93° 56' 00"

Transmitter: 1.5-mi. SE of Mooringsport, LA.

Multichannel TV Sound: Stereo only.

Satellite Earth Stations: Andrew, 7.3-meter; Andrew, 4.5-meter; RCA, 3.7-meter; Avantek, Scientific-Atlanta receivers.

News Services: ABC, AP, UPI.

Ownership: Charles Wray, chmn.-secy.-treas., 26.388%; Edwin N. Wray Jr., pres., 2.777%; George D. Wray, v.p., 26.388%; Lois Wray Rowe, v.p., 2.777%; Evelyn Wray Smith, 4.166%; E. Newton Wray Estate, 37.5%.

Began Operation: September 3, 1955.

Represented (sales): Katz Television.

Represented (legal): Fletcher, Heald & Hildreth.

Represented (engineering): A. D. Ring & Associates, P.C.

Personnel:

EDWIN N. WRAY JR., president & general manager.

STEVEN SMITH, local sales manager.

ALLAN STOLL, national sales manager.

ANDREW PONTZ, news director.

MARVIN L. PERRY JR., program manager.

DON WIEGEL, promotion manager.

A. DALE BEASLEY, business manager.

DAVID L. HENDRICKS, chief engineer.

ORAL LINK, production manager.

CAROLYN LOWRY, traffic manager.

Highest One Hour Rate: \$3000.

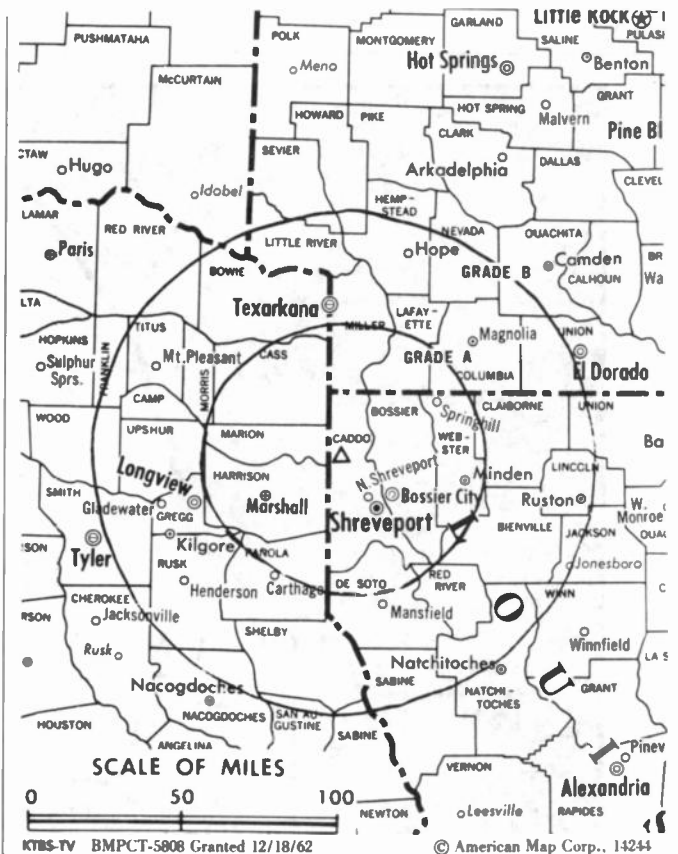
Highest 30 Sec. Rate: \$1200.

NETWORK BASE HOURLY RATE: \$1150.

City of License: Shreveport. **ADI:** Shreveport, LA-Texarkana, TX. **Rank:** 65.

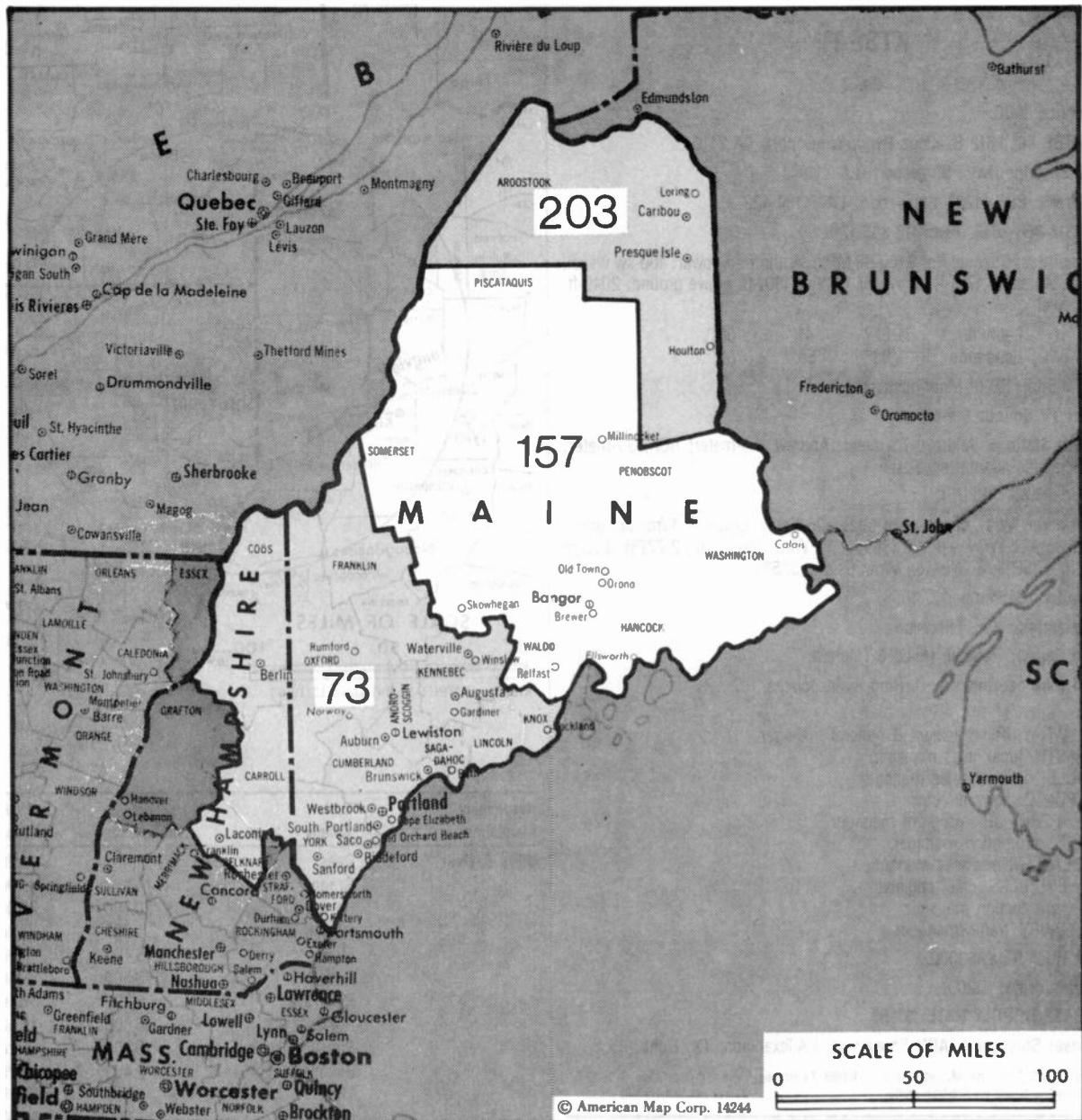
Total Households: © MSI Consumer Market Data as of 1/1/89. TV Homes, TV% and Circulation © 1989 Arbitron. County coverage based on Arbitron study.

Net Weekly Circulation	State County	Total Households	TV Households	%
50% & Over	ARKANSAS			
	Columbia	9,700	9,500	98
	Hempstead	8,700	8,500	98
	Howard	5,200	5,100	98
	Lafayette	3,700	3,600	97
	Little River	5,100	5,000	98
	Miller	14,300	14,100	99
	Sevier	5,600	5,500	98
	LOUISIANA			
	Bienville	6,300	6,200	98
	Bossier	32,700	32,400	99
	Caddo	104,500	103,500	99
	Claiborne	6,500	6,400	98
De Soto	10,200	10,000	98	
Lincoln	14,200	14,000	99	
Natchitoches	14,400	14,000	97	
Red River	3,800	3,700	97	
Sabine	10,700	10,400	97	
Webster	17,200	16,900	98	
OKLAHOMA				
Mc Curtain	13,000	12,700	98	
TEXAS				
Bowie	30,800	30,400	99	
Camp	4,100	4,000	98	



Net Weekly Circulation	State County	Total Households	TV Households	%
50% & Over	ARKANSAS			
	Cass	11,400	11,200	98
	Gregg	42,400	41,900	99
	Harrison	20,300	20,000	99
	Marion	4,200	4,100	98
	Morris	5,400	5,300	98
	Panola	8,500	8,400	99
	Red River	6,300	6,100	97
	Rusk	16,800	16,600	99
	San Augustine	3,300	3,200	97
	Shelby	9,400	9,200	98
	Titus	8,900	8,800	98
	Upshur	12,200	12,000	98
Between 25-49%	ARKANSAS			
	Nevada	3,800	3,700	97
	Union	18,600	18,300	98
	LOUISIANA			
	Jackson	6,900	6,800	99
Between 5-24%	TEXAS			
	Franklin	3,200	3,100	97
	Nacogdoches	19,100	18,700	98
	ARKANSAS			
	Pike	4,200	4,100	98
Polk	6,600	6,400	97	
Station Totals	LOUISIANA			
	Union	8,300	8,200	99
	Winn	6,300	6,200	98
	TEXAS			
	Cherokee	15,500	15,200	98
	Henderson	23,900	23,500	98
	Sabine	4,400	4,300	98
	Smith	58,400	57,700	99
	Wood	11,600	11,400	98
	Station Totals	660,600	650,300	98
Net Weekly Circulation (1989)			419,200	
Average Daily Circulation (1989)			260,300	

Maine



Market	Arbitron ADI TV Households	Rank	Market Area Commercial TV Stations
Portland-Poland Spring, ME.....	345,100	73	WCSH-TV (6), WGME-TV (13), WMTW-TV (8), WPXT (51)
Bangor, ME.....	114,100	157	WABI-TV (5), WLBZ-TV (2), WVII-TV (7)
Presque Isle, ME.....	29,200	203	WAGM-TV (8)

State Cross Reference List	
Communities that receive programs of stations that are located elsewhere.	
WMTW-TV, Portland.....	See Poland Spring, ME

Maine Station Totals as of October 1, 1989			
	VHF	UHF	TOTAL
Commercial Television Stations	7	1	8
Educational Television Stations	4	1	5
	11	2	13

Maine—Bangor

WABI-TV

Ch. 5

Network Service: CBS.

Licensee: Diversified Communications, Five Milk St., Portland, ME 04412.

Studio: 35 Hildreth St., Bangor, ME 04401.

Telephone: 207-947-8321. **TWX:** 910-240-1221. **Fax:** 207-941-9378.

Technical Facilities: Channel No. 5 (76-82 MHz). Authorized power: 40-kw visual, 6-kw aural. Antenna: 1316-ft. above av. terrain, 490-ft. above ground, 1710-ft. above sea level.

Latitude 44° 42' 13"
Longitude 69° 04' 47"

Transmitter: Pickard Mtn., near Maine Rte. 9.

Satellite Earth Stations: Scientific-Atlanta, 7-meter; M/A-Com Ku-band; M/A-Com, Scientific-Atlanta receivers.

AM Affiliate: WABI, 5-kw, 910 kHz.

FM Affiliate: WYOU-FM, 5-kw, 97.1 MHz (No. 246), 1250-ft. (ABC).

News Service: AP.

Ownership: Diversified Communications, 100%. See Group Ownership of Television Stations.

Began Operation: January 25, 1953.

Represented (sales): Blair Television.

Represented (legal): Dow, Lohnes & Albertson.

Represented (engineering): Cohen, Dippell & Everist, P.C.

Personnel:

GEORGE GONYAR, vice president & general manager.
JOSEPH CARR, operations manager.
FRED MORSE, local sales manager.
DON COLSON, news director.
DALE CARTER, chief engineer.
MARK ROBERTZ, promotion director.
LILIAN HOLLIS, business manager.
BETTI LAVERTY, public service director.

Highest One Hour Rate: \$4000.

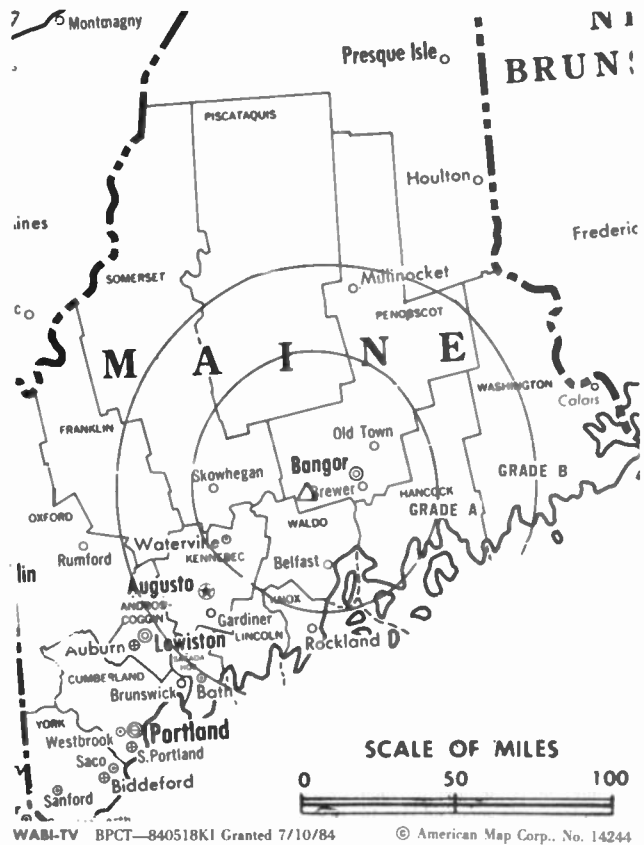
Highest 30 Sec. Rate: \$600.

NETWORK BASE HOURLY RATE: \$1028.

City of License: Bangor. **AOI:** Bangor. **Rank:** 157.

Total Households: © MSI Consumer Market Data as of 1/1/89. TV Homes, TV% and Circulation © 1989 Arbitron. County coverage based on Arbitron study.

Net Weekly Circulation	State County	Total Households	TV Households	Households %
MAINE				
50% & Over	Franklin	11,000	10,600	96
	Hancock	18,000	17,700	98
	Kennebec	43,300	42,500	98
	Knox	14,000	13,600	97
	Penobscot	49,100	48,300	98



Net Weekly Circulation	State County	Total Households	TV Households	Households %
50% & Over	Piscataquis	6,700	6,600	99
	Somerset	16,800	16,500	98
	Waldo	11,600	11,300	97
	Washington	13,400	13,000	97
MAINE				
Between 25-49%	Lincoln	11,200	11,000	98
MAINE				
Between 5-24%	Androscoggin	37,800	37,300	99
	Aroostook	29,900	29,200	98
	Oxford	19,300	19,000	98
Station Totals		282,100	276,600	98
Net Weekly Circulation (1989)			153,100	
Average Daily Circulation (1989)			96,300	

THIS DATA IS AVAILABLE ON TAPE OR DISKETTE FOR USE ON YOUR OWN COMPUTER OR AS CUSTOMIZED REPORTS

Call Lynn Levine or Nancy Cramer
202-872-9200

Maine—Bangor

WLBZ-TV

Ch. 2

Network Service: NBC.

Licensee: WLBZ Television Inc., Box 934, Bangor, ME 04401.

Studio: 329 Mt. Hope Ave., Bangor, ME 04401.

Mailing Address: Box 934, Bangor, ME 04401.

Telephone: 207-942-4822. **TWX:** 710-222-1877. **Fax:** 207-945-6816.

Technical Facilities: Channel No. 2 (54-60 MHz). Authorized power: 51.3-kw visual, 10.2-kw aural. Antenna: 640-ft. above av. terrain, 99-ft. above ground, 941-ft. above sea level.

Latitude 44° 44' 10"
Longitude 68° 40' 17"

Transmitter: Riders Peak, near Holden, ME.

Satellite Earth Stations: In operation.

News Services: AP, NBC, Group W Newsfeed.

Ownership: Maine Radio & Television Co., 100%. See Group Ownership of Television Stations.

Began Operation: September 12, 1954. Sale as WTWO to present owners by Murray Carpenter & wife approved May 14, 1958 by FCC (*Television Digest*, Vol. 14:12, 16, 20).

Represented (sales): Katz Television.

Represented (legal): Wilkinson, Barker, Knauer & Quinn.

Represented (engineering): Jules Cohen & Associates, P.C.

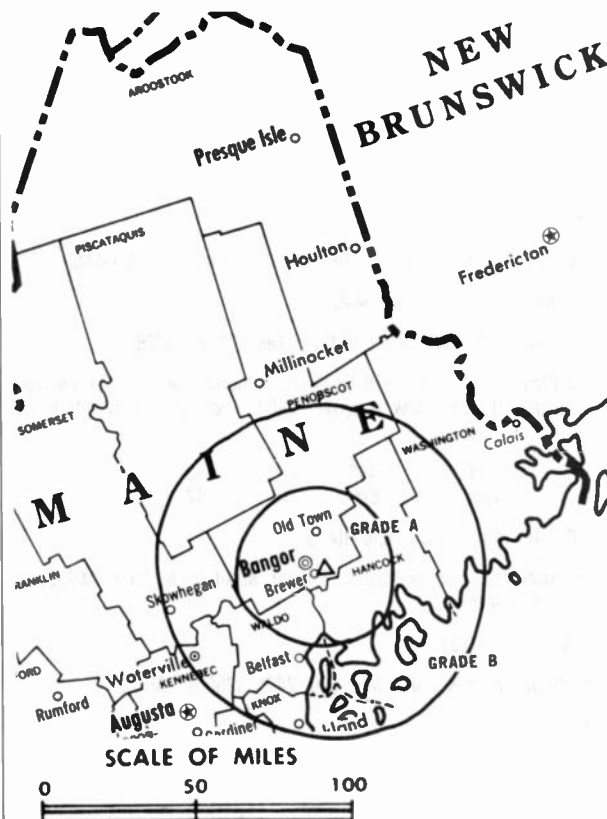
Personnel:

MARY RINES THOMPSON, chairman of board.
FREDERIC THOMPSON, president.
BRUCE MCGORRILL, executive vice president.
MARGO COBB, vice president & general manager.
DAVID RAYNES, chief engineer.
JIM BARTLETT, general sales manager.
PHIL GILDART, local sales manager.
SHARON GOSS, national sales manager.
DON CARRIGAN, news director.
LAURA JOYNER, promotion director.
MARIA KREIL-KAMP, business manager.

Highest 30 Sec. Rate: \$900.

City of License: Bangor. **ADI:** Bangor. **Rank:** 157.

Total Households: © MSI Consumer Market Data as of 1/1/89. TV Homes, TV% and Circulation © 1989 Arbitron. County coverage based on Arbitron study.



WLBZ-TV BPCT-2555 Granted 12/22/58

© American Map Corp., 14244

Net Weekly Circulation	State County	Total Households	TV Households	%
50% & Over	MAINE			
	Hancock	18,000	17,700	98
	Penobscot	49,100	48,300	98
	Piscataquis	6,700	6,600	99
	Somerset	16,800	16,500	98
	Waldo	11,600	11,300	97
	Washington	13,400	13,000	97
Between 25-49%	MAINE			
	Aroostook	29,900	29,200	98
	Franklin	11,000	10,600	96
	Kennebec	43,300	42,500	98
	Knox	14,000	13,600	97
Station Totals		213,800	209,300	98
Net Weekly Circulation (1989)				136,600
Average Daily Circulation (1989)				90,900

Maine—Bangor

WV7I-TV

Ch. 7

Network Service: ABC.

Licensee: Bangor Communications Inc., 371 Target Industrial Circle, Bangor, ME 04401.

Studio: 371 Target Industrial Circle, Bangor, ME 04401.

Telephone: 207-954-6457. **TWX:** 710-222-1742. **Fax:** 207-942-0511.

Technical Facilities: Channel No. 7 (174-180 MHz). Authorized power: 316-kw max. visual, 31.6-kw max. aural. Antenna: 819-ft. above av. terrain, 137-ft. above ground, 1134-ft. above sea level.

Latitude 44° 45' 35"
Longitude 68° 34' 01"

Transmitter: Black Cap Mtn., Eddington, ME.

Satellite Earth Stations: Andrew, 4.5-meter C-band; Comtech, 5-meter C-band; Andrew, Pinzone receivers.

News Service: AP.

Ownership: Seaway Communications Inc., 100%. See Group Ownership of Television Stations.

Began Operation: October 15, 1965. Sale to present owners by John J. Pineau approved by FCC July 23, 1982. Sale to Pineau by Downeast TV Inc., Debtor-in-Possession, approved by FCC Jan. 20, 1976.

Represented (sales): Seitel Inc.; Metrosport Television Ltd. (Canada).

Represented (legal): Mullin, Rhyne, Emmons & Topel, P.C.

Personnel:

BARBARA CYR, executive vice president & general manager.
JUDITH L. VARDAMIS, program director & national sales manager.
TIM GAIER, news director.
MIKE STAPLES, chief engineer.
MICHELE A. SLATER, local sales manager.
BERNARD E. CHASE, business manager.
V. STEPHEN ROBBINS, marketing director.

Highest One Hour Rate: \$5000.

Highest 30 Sec. Rate: \$500.

NETWORK BASE HOURLY RATE: \$250.

Station also received in Canadian markets.

BBM Weekly Reach (Spring 1989): 552,000.

City of License: Bangor. **AOI:** Bangor. **Rank:** 157.

Total Households: © MSI Consumer Market Data as of 1/1/89. TV Homes, TV% and Circulation © 1989 Arbitron. County coverage based on Arbitron study.



WV7I-TV BPCT-861010KN Granted 1/29/87

© American Map Corp., No. 14244

Net Weekly Circulation	State County	Total Households	TV Households	Households %
MAINE				
50% & Over	Hancock	18,000	17,700	98
	Penobscot	49,100	48,300	98
	Piscataquis	6,700	6,600	99
	Somerset	16,800	16,500	98
	Waldo	11,600	11,300	97
Washington	13,400	13,000	97	
MAINE				
Between 25-49%	Aroostook	29,900	29,200	98
	Franklin	11,000	10,600	96
	Knox	14,000	13,600	97
MAINE				
Between 5-24%	Kennebec	43,300	42,500	98
	Lincoln	11,200	11,000	98
Station Totals		225,000	220,300	98
Net Weekly Circulation (1989)			119,900	
Average Daily Circulation (1989)			58,000	

Maine—Portland-Poland Spring

WMTW-TV

Ch. 8

Network Service: ABC.

Licensee: Harron Communications Corp., 70 East Lancaster Ave., Frazer, PA 19355-2121.

Studio: Box 8, Auburn, ME 04210.

Sales Office: 119 Middle St., Portland, ME 04112-9501.

Telephones: 207-775-1800, Portland; 207-782-1800, Auburn.

TWX: 710-221-1708. Fax: 207-783-7371.

Technical Facilities: Channel No. 8 (180-186 MHz). Authorized power: 105-kw visual, 17.4-kw aural. Antenna: 3871-ft. above av. terrain, 120-ft. above ground, 6374-ft. above sea level.

Latitude 44° 16' 13"
Longitude 71° 18' 13"

Transmitter: Mt. Washington, NH.

Satellite Earth Stations: Andrew, 7.3-meter C-band; Andrew, 5-meter C-band; Prodelin, 5-meter C-band; RCA, 5-meter Ku-band; Comtech, 5-meter C-band; Avantek, M/A-Com, Pinzone receivers.

SNM Mobile Dish: Transmit/receive Vertex, 2.8-meter Ku-band.

News Services: AP, ABC.

Ownership: Harron Communications Corp., 100%. See Group Ownership of Television Stations.

Began Operation: August 31, 1954. Sale of 80% control to Dolphin Enterprises approved April 15, 1964 by FCC (Television Digest, Vol. 3:40, 41; 4:16). Sale to Mid New York Bcstg. (Harron) approved by FCC Nov. 8, 1967 (Vol. 7:46).

Represented (sales): Petry Television Inc.

Represented (legal): Hogan & Hartson.

Personnel:

ALFRED P. RITTER, vice president & general manager.
BERNARD AIELLO, program & operations manager.
MARY JO SNYDER, local sales manager.
DAVID KAUFMAN, national sales manager.
KAREN MICHAELSEN, promotion manager.
RICHARD CUSHMAN, director of engineering.
JACK CONNOR, assistant chief engineer.
DAVID BEANE, production manager.
PHYLLIS BOUCHLES, traffic manager, Auburn.
DARLENE STERLING, traffic manager, Portland.
PETER WEYL, news director.
CONNIE DENSMORE, business manager.

Highest One Hour Rate: \$3200.

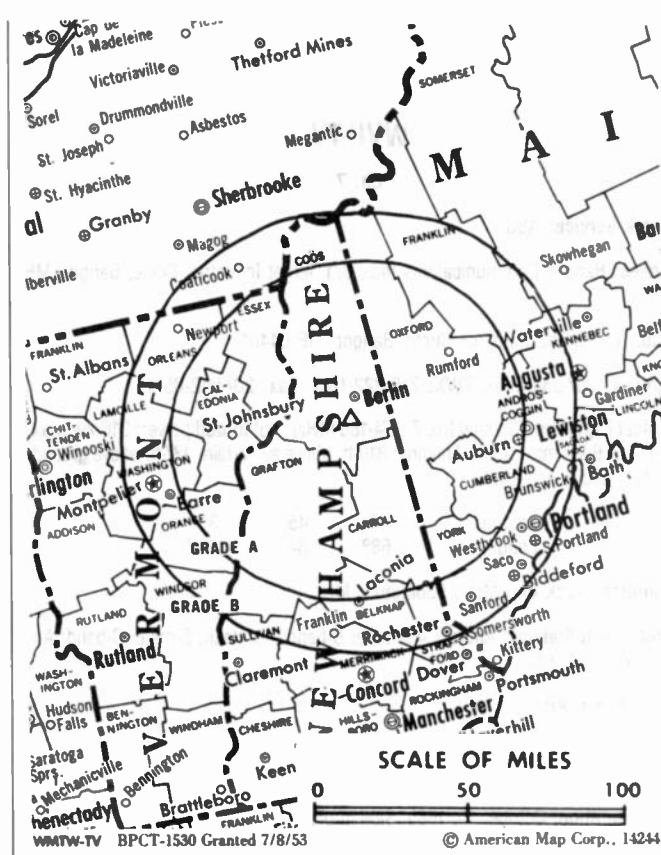
Highest 30 Sec. Rate: \$800.

NETWORK BASE HOURLY RATE: \$750.

City of License: Poland Spring. ADI: Portland-Poland Spring. Rank: 73.

Total Households: © MSI Consumer Market Data as of 1/1/89. TV Homes, TV% and Circulation © 1989 Arbitron. County coverage based on Arbitron study.

Net Weekly Circulation	State County	Total Households	TV Households	Households %
50% & Over	MAINE			
	Androscoggin	37,800	37,300	99
	Cumberland	89,800	88,500	99
	Franklin	11,000	10,600	96
	Kennebec	43,300	42,500	98
	Knox	14,000	13,600	97
	Lincoln	11,200	11,000	98
	Oxford	19,300	19,000	98
	Sagadahoc	12,500	12,200	98



Net Weekly Circulation	State County	Total Households	TV Households	Households %
50% & Over	Somerset	16,800	16,500	98
	York	62,100	61,300	99
NEW HAMPSHIRE	Carroll	14,200	14,000	98
	Coos	13,300	13,100	98
	VERMONT			
	Caledonia	10,500	10,300	98
	Essex	2,600	2,600	100
NEW HAMPSHIRE	Orange	9,300	9,100	98
	Orleans	9,000	8,900	99
	NEW HAMPSHIRE			
	Belknap	18,600	18,400	99
	Grafton	26,100	25,300	97
Between 25-49%	Merrimack	42,600	41,800	98
	Strafford	34,400	33,800	98
	Sullivan	15,100	14,600	97
	VERMONT			
	Washington	20,800	20,400	98
Between 5-24%	Windsor	22,000	21,400	97
	MAINE			
Between 5-24%	Waldo	11,600	11,300	97
	NEW HAMPSHIRE			
	Cheshire	25,100	24,400	97
	Hillsborough	119,900	118,400	99
	Rockingham	86,100	85,000	99
VERMONT	Addison	11,200	10,900	97
	Chittenden	46,100	45,400	98
	Franklin	13,300	13,200	99
	Lamoille	7,000	6,900	99
	Rutland	23,400	22,900	98
	Windham	16,300	15,600	96
Station Totals		916,300	900,200	98
Net Weekly Circulation (1989)			371,600	
Average Daily Circulation (1989)			182,400	

Maine—Portland

WCSH-TV

Ch. 6

Network Service: NBC.

Licensee: Maine Radio & Television Co., One Congress Square, Portland, ME 04101.

Studio: One Congress Square, Portland, ME 04101.

Telephone: 207-772-0181. TWX: 710-221-1988.

Technical Facilities: Channel No. 6 (82-88 MHz). Authorized power: 100-kw visual, 20-kw aural. Antenna: 2000-ft. above av. terrain, 1274-ft. above ground, 2503-ft. above sea level.

Latitude 43° 51' 32"
Longitude 70° 42' 40"

Transmitter: Winn Mtn., Sebago, ME.

Satellite Earth Station: Satcom Technologies, 7-meter; M/A-Com receivers.

News Services: AP, Group W Newsfeed, NBC.

Ownership: Maine Radio & Television Co., 100%. See Group Ownership of Television Stations.

Began Operation: December 1, 1953.

Represented (sales): Katz Television.

Represented (legal): Wilkinson, Barker, Knauer & Quinn.

Represented (engineering): Jules Cohen & Associates.

Personnel:

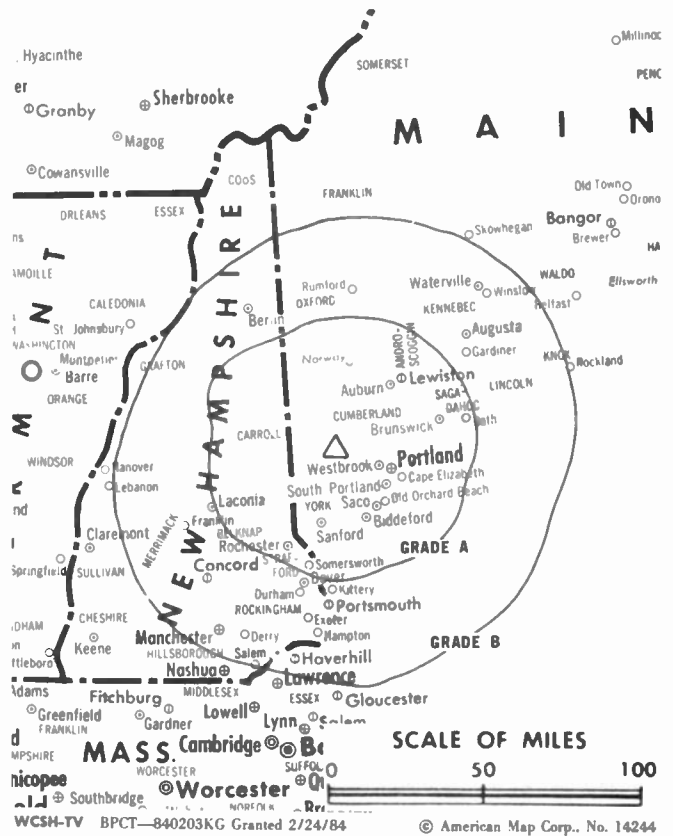
FREDERIC L. THOMPSON, president.
BRUCE MCGORRILL, executive vice president.
LEW COLBY, vice president & general manager.
FRED NUTTER, public affairs & editorial director.
JEFFREY MARKS, station manager.
JIM HOPKINS, chief engineer.
RICK BASSETT, film director.
MIKE COHEN, local sales manager.
BOB BURTT, national sales manager.
MIKE CARQUE, news director.
CARY COLLETTE, promotion director.
GLEN MORIN, business manager.
DEBBIE BRIGGS, marketing director.

Rates: On request.

City of License: Portland. **AOI:** Portland-Poland Spring. **Rank:** 73.

Total Households: © MSI Consumer Market Data as of 1/1/89. TV Homes, TV% and Circulation © 1989 Arbitron. County coverage based on Arbitron study.

Net Weekly Circulation	State County	Total Households	TV Households	Households %
50% & Over	MAINE			
	Androscoggin	37,800	37,300	99
	Cumberland	89,800	88,500	99
	Franklin	11,000	10,600	96
	Kennebec	43,300	42,500	98
	Knox	14,000	13,600	97
	Lincoln	11,200	11,000	98
Oxford	19,300	19,000	98	



Net Weekly Circulation	State County	Total Households	TV Households	Households %
50% & Over	Sagadahoc	12,500	12,200	98
	York	62,100	61,300	99
Between 25-49%	NEW HAMPSHIRE			
	Belknap	18,600	18,400	99
	Carroll	14,200	14,000	98
	Strafford	34,400	33,800	98
Between 5-24%	MAINE			
	Somerset	16,800	16,500	98
	NEW HAMPSHIRE			
	Coos	13,300	13,100	98
Merrimack	42,600	41,800	98	
Station Totals	VERMONT			
	Caledonia	10,500	10,300	98
	Essex	2,600	2,600	100
	MAINE			
	Waldo	11,600	11,300	97
Net Weekly Circulation (1989)	NEW HAMPSHIRE			
	Grafton	26,100	25,300	97
	Hillsborough	119,900	118,400	99
	Rockingham	86,100	85,000	99
	Sullivan	15,100	14,600	97
Station Totals		712,800	701,100	98
Net Weekly Circulation (1989)				362,100
Average Daily Circulation (1989)				223,300

Maine—Portland

WGME-TV

Ch. 13

Network Service: CBS.

Licensee: Guy Gannett Publishing Co., Northport Business Park, Washington Ave., Portland, ME 04103.

Studio: Northport Business Park, Washington Ave., Portland, ME 04103.

Telephone: 207-797-9330. Fax: 207-878-3505.

Technical Facilities: Channel No. 13 (210-216 MHz). Authorized power: 295-kw visual, 29.5-kw aural. Antenna: 1610-ft. above av. terrain, 1619-ft. above ground, 2049-ft. above sea level.

Latitude 43° 55' 28"
Longitude 70° 29' 28"

Transmitter: Brown Hill, Raymond.

Satellite Earth Stations: C-band; Ku-band; M/A-Com, Scientific-Atlanta receivers.

News Services: AP, CBS.

Ownership: Guy Gannett Publishing Co. See Group Ownership of Television Stations.

Began Operation: May 16, 1954.

Represented (sales): Blair Television.

Represented (legal): Dow, Lohnes & Albertson.

Represented (engineering): Lohnes & Culver.

Personnel:

DAVID KING, vice president & general manager.
WILLIAM WHITTEN, general sales manager.
FRED DESJARDINS, chief engineer.
TOWLE TOMPKINS, operations manager.
JEANNINE LEFEVRE, national sales manager.
JIM SANDERS, news director.
BARBARA GRAHAM, promotion director.
WAYNE BEAROR, business manager.

Highest One Hour Rate: \$5500.

Highest 30 Sec. Rate: \$1000.

NETWORK BASE HOURLY RATE: \$1000.

City of License: Portland. AOI: Portland-Poland Spring. Rank: 73.

Total Households: © MSI Consumer Market Data as of 1/1/89. TV Homes, TV% and Circulation © 1989 Arbitron. County coverage based on Arbitron study.

Net Weekly Circulation	State County	Total Households	TV Households	%
50% & Over	MAINE			
	Androscoggin	37,800	37,300	99
	Cumberland	89,800	88,500	99
	Franklin	11,000	10,600	96
	Kennebec	43,300	42,500	98
Lincoln	11,200	11,000	98	



WGME-TV BMPCT—2508 Granted 11/1/59

© American Map Corp., No. 14244

Net Weekly Circulation	State County	Total Households	TV Households	%
50% & Over	Oxford	19,300	19,000	98
	Sagadahoc	12,500	12,200	98
	York	62,100	61,300	99
	NEW HAMPSHIRE			
	Carroll	14,200	14,000	98
Between 25-49%	MAINE			
	Knox	14,000	13,600	97
	Somerset	16,800	16,500	98
	NEW HAMPSHIRE			
	Belknap	18,600	18,400	99
Coos	13,300	13,100	98	
Strafford	34,400	33,800	98	
Between 5-24%	MAINE			
	Waldo	11,600	11,300	97
	NEW HAMPSHIRE			
	Grafton	26,100	25,300	97
VERMONT				
Orange	9,300	9,100	98	
Station Totals		445,300	437,500	98
Net Weekly Circulation (1989)				275,200
Average Daily Circulation (1989)				158,300

Maine—Portland

WPXT

Ch. 51

Network Service: Fox.

Licensee: Portland Broadcasting Inc., 2320 Congress St., Portland, ME 04102.

Studio: 2320 Congress St., Portland, ME 04102.

Telephone: 207-774-0051. **Fax:** 207-774-6849.

Technical Facilities: Channel No. 51 (692-698 MHz). Authorized power: 3011-kw max. visual, 301-kw max. aural. Antenna: 917-ft. above av. terrain, 697-ft. above ground, 1177-ft. above sea level.

Latitude 43° 51' 05.5"
Longitude 70° 19' 40.0"

Transmitter: 2.5-mi. S of Gray.

Multichannel TV Sound: Stereo only.

Satellite Earth Stations: Chapparral C-band; Comtech C-band; Scientific-Atlanta Ku-band; Vertex Ku-band; M/A-Corn, Pinzone, Standard Communications, Scientific-Atlanta receivers.

Ownership: Bride Communications Inc., 100%. John W. Bride, pres.-treas., 79%; John W. Bride, Trustee for Christopher M. Bride & John H. Bride, 21%; Douglas P. Finck, exec. v.p.-secy. Bride has interest in WKSQ(FM), Ellsworth, ME.

Began Operation: September 14, 1986. FCC approved transfer of control to present owner Oct 6, 1986.

Represented (sales): Settel Inc.

Represented (legal): Hopkins, Sutter, Hamel & Park.

Represented (engineering): Ray Goudreau.

Personnel:

- JOSH MCGRAW, general manager.
- TONY PALMINTERI, general sales manager.
- ROY OUELLETTE, chief engineer.
- JENNIFER VANDERWERF, program & operations manager.
- DOREEN MORGAN, promotion manager.
- DOUG FINCK, local sales manager.
- ANN GAGNE, business manager.

Highest One Hour Rate: \$3500.

Highest 30 Sec. Rate: \$600.

City of License: Portland. **AOI:** Portland-Poland Spring. **Rank:** 73.

Total Households: © MSI Consumer Market Data as of 1/1/89. TV Homes, TV% and Circulation © 1989 Arbitron. County coverage based on Arbitron study.



Net Weekly Circulation	State County	Total Households	TV Households	%
50% & Over	MAINE			
	Androscoggin	37,800	37,300	99
	Sagadahoc	12,500	12,200	98
Between 25-49%	MAINE			
	Cumberland	89,800	88,500	99
	Lincoln	11,200	11,000	98
	Oxford	19,300	19,000	98
	York	62,100	61,300	99
Between 5-24%	MAINE			
	Hancock	18,000	17,700	98
	Kennebec	43,300	42,500	98
	Knox	14,000	13,600	97
	Penobscot	49,100	48,300	98
	Waldo	11,600	11,300	97
Station Totals		368,700	362,700	98
Net Weekly Circulation (1989)				119,300
Average Daily Circulation (1989)				47,100

Maine—Presque Isle

WAGM-TV

Ch. 8

Network Service: CBS, NBC, ABC.

Licensee: NEPSK Inc., 701 Alpha Dr., Pittsburgh, PA 15238.

Studio: U.S. Hwy. 1 & Parkhurst Road, Presque Isle, ME 04769.

Mailing Address: Box 1149, Presque Isle, ME 04769.

Telephone: 207-764-4461. **TWX:** 710-229-1631. **Fax:** 207-764-5329.

Technical Facilities: Channel No. 8 (180-186 MHz). Authorized power: 58.9-kw visual, 12.9-kw aural. Antenna: 350-ft. above av. terrain, 292-ft. above ground, 962-ft. above sea level.

Latitude 46° 43' 44"
Longitude 68° 00' 07"

Transmitter: U.S. Hwy. 1 & Parkhurst Rd.

Satellite Earth Stations: Comtech, 5-meter C-band; Harris, 4.6-meter Ku-band; Star, 3.6-meter; M/A-Com, Standard Communications receivers.

Ownership: NEPSK Inc. Thomas P. Shelburne III, chmn.-pres., 52.90%; Peter P. Kozloski, v.p.-secy.-treas., 39.80%.

Began Operation: October 13, 1956. Sale of 94.8% to Hildreth family by Harold Glidden approved Sept. 19, 1956 by FCC (*Television Digest*, Vol. 13:39). Sale to present owner approved Feb. 8, 1984.

Represented (sales): Katz Television.

Represented (legal): Koteen & Naftalin.

Represented (engineering): Jules Cohen & Associates.

Personnel:

THOMAS P. SHELburne III, chief operating officer.
NORMAN W. JOHNSON, vice president & general manager.
KATHLEEN McLAIN, general sales manager.
EDGAR DERY, chief engineer.
SUE BERNARD, news director.
NORM JOHNSON, program director.
BUDDY PRICE, promotion director.
CATHY DONOVAN, business manager.

Highest 30 Sec. Rate: \$300.

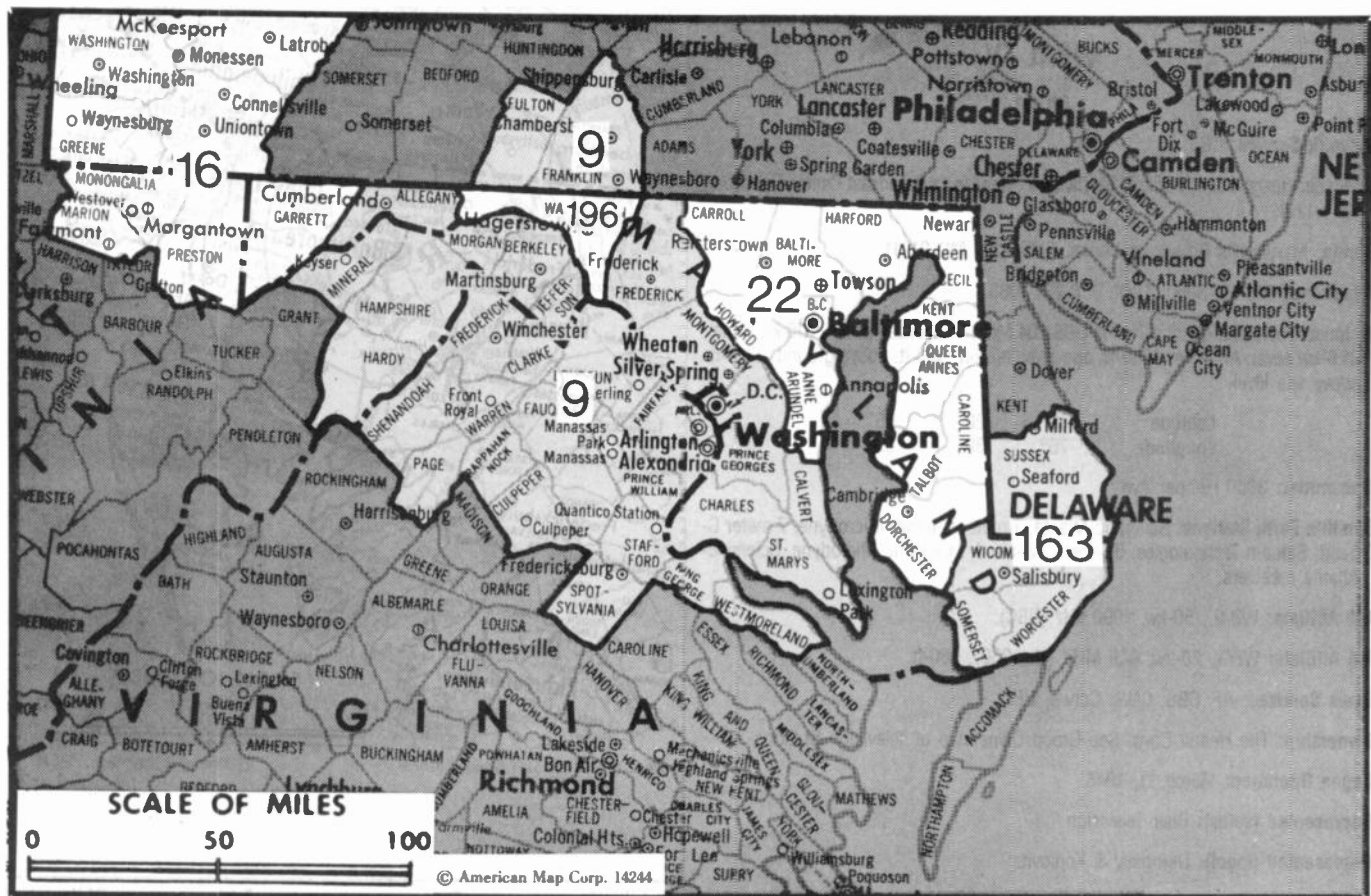
NETWORK BASE HOURLY RATE: \$450.



City of License: Presque Isle. **ADI:** Presque Isle. **Rank:** 203.

Total Households: © MSI Consumer Market Data as of 1/1/89. TV Homes, TV% and Circulation © 1989 Arbitron. County coverage based on Arbitron study.

Net Weekly Circulation	State County	Total Households	TV Households	Households %
MAINE				
50% & Over	Aroostook	29,900	29,200	98
Station Totals		29,900	29,200	98
Net Weekly Circulation (1989)			27,200	
Average Daily Circulation (1989)			20,500	



Market	Arbitron ADI TV Households	Rank	Market Area Commercial TV Stations
Washington, DC	1,638,900	9	WDCA-TV (20), WFTY (50), WJLA-TV (7), WRC-TV (4), WTKK (66), WTTG (5), WUSA (9)
Pittsburgh, PA	1,186,800	16	KDKA-TV (2), WPCB-TV (40), WPGH-TV (53), WPPT-TV (22), WPXI (11), WTAE-TV (4)
Baltimore, MD	916,300	22	WBAL-TV (11), WBFF (45), WHSW (24), WJZ-TV (13), WMAR-TV (2), WNUV-TV (54)
Salisbury, MO	90,600	163	WBOC-TV (16), WMDT (47)
Hagerstown, MD	41,200	196	WHAG-TV (25), WJAL (68)

Maryland Station Totals as of October 1, 1989

	VHF	UHF	TOTAL
Commercial Television Stations	3	7	10
Educational Television Stations	0	6	6
	3	13	16

COMMUNICATIONS DAILY

The information service enabling you to assimilate the important news in telecommunications in only minutes each business day.

For information, call (202) 872-9200.

Maryland—Baltimore

WBAL-TV

Ch. 11

Network Service: CBS.

Licensee: Hearst Corp., Radio & TV Division, Maryland's Broadcast Center, Baltimore, MD 21211.

Studio: Maryland's Broadcast Center, Baltimore, MD 21211.

Telephone: 301-467-3000. TWX: 710-234-1086.

Technical Facilities: Channel No. 11 (198-204 MHz). Authorized power: 316-kw visual, 31.6-kw aural. Antenna: 1000-ft. above av. terrain, 998-ft. above ground, 1318-ft. above sea level.

Latitude 39° 20' 05"
Longitude 76° 39' 03"

Transmitter: 3800 Hooper Ave.

Satellite Earth Stations: Scientific-Atlanta, 7-meter C-band; Microdyne, 7-meter C-band; Satcom Technologies, 5.5-meter Ku-band; M/A-Com, Microdyne, Scientific-Atlanta receivers.

AM Affiliate: WBAL, 50-kw, 1090 kHz (NBC).

FM Affiliate: WIYY, 20-kw, 97.9 MHz (No. 250), 960-ft.

News Services: AP, CBS, CNN, Conus, UPI.

Ownership: The Hearst Corp. See Group Ownership of Television Stations.

Began Operation: March 11, 1948.

Represented (sales): Blair Television.

Represented (legal): Dempsey & Koplovitz.

Personnel:

- MALCOLM D. POTTER, vice president & general manager.
- JACK GILMORE, vice president & general sales manager.
- DAVID ELMORE, local sales manager.
- TOM VAN BENSCHOTEN, national sales manager.
- KERRY RICHARDS, promotion director.
- FRANK GRAHAM, news director.
- JOHN COOKE, executive producer.
- J. SYDNEY KING, community services manager.
- ROBERT OGREN, director of engineering.
- GORDON JONES, business manager.
- KAREN MEEKINS, marketing director.

Rates: On request.

City of License: Baltimore. ADI: Baltimore. Rank: 22.

Total Households: © MSI Consumer Market Data as of 1/1/89. TV Homes, TV% and Circulation © 1989 Arbitron. County coverage based on Arbitron study.

Net Weekly Circulation	State County	Total Households	TV Households	%
50% & Over	MARYLAND			
	Anne Arundel	145,500	144,800	100
	Baltimore	259,800	258,700	100
	Caroline	9,200	9,100	99
	Carroll	40,100	39,900	100
	Cecil	23,700	23,600	100
	Harford	55,600	55,300	99
	Howard	57,700	57,500	100
	Kent	6,600	6,500	98
	Queen Annes	11,100	11,000	99
	Talbot	11,400	11,300	99
	Baltimore City	282,200	280,900	100
	PENNSYLVANIA			
	Adams	25,600	25,000	98
	Between 25-49%	DELAWARE		
Kent		37,500	37,200	99
MARYLAND				
Calvert		15,100	14,900	99
Dorchester	11,500	11,300	99	
Frederick	47,200	46,900	99	



WBAL-TV BPCT-5141 Granted 8/5/58

© American Map Corp., 14244

Net Weekly Circulation	State County	Total Households	TV Households	%
Between 25-49%	Wicomico	26,600	26,400	99
	Worcester	14,900	14,600	98
Between 5-24%	DISTRICT OF COLUMBIA			
	Dist Of Columbia	253,200	250,700	99
	DELAWARE			
	Sussex	42,300	41,800	99
	MARYLAND			
	Charles	29,000	28,700	99
	Montgomery	257,300	256,400	100
	Prince Georges	243,300	242,400	100
	St Marys	23,100	22,900	99
	Somerset	6,900	6,800	99
	Washington	41,400	41,100	99
	NEW JERSEY			
	Salem	25,000	24,600	98
	PENNSYLVANIA			
	Dauphin	96,600	94,800	98
Franklin	45,300	43,900	97	
Fulton	5,500	5,300	96	
Lancaster	144,300	139,700	97	
Lebanon	41,700	40,800	98	
York	125,900	123,700	98	
VIRGINIA				
Arlington	131,700	131,000	100	
Clarke	4,000	4,000	100	
Fairfax	274,100	273,100	100	
Frederick	21,300	21,100	99	
Loudoun	24,900	24,600	99	
Shenandoah	11,400	11,300	99	
Warren	9,200	9,000	98	
Westmoreland	5,900	5,800	98	
WEST VIRGINIA				
Berkeley	20,300	20,100	99	
Jefferson	12,700	12,600	99	
Station Totals		2,977,600	2,951,100	99
Net Weekly Circulation (1989)			1,084,500	
Average Daily Circulation (1989)			544,100	

Maryland—Baltimore

WBFF

Ch. 45

Network Service: Fox.

Licensee: Chesapeake Television Inc., 3500 Parkdale Ave., Baltimore, MD 21211.

Studio: 3500 Parkdale Ave., Baltimore, MD 21211.

Telephone: 301-462-4500. TWX: 710-234-1009. Fax: 301-462-4588.

Technical Facilities: Channel No. 45 (656-662 MHz). Authorized power: 1589-kw visual. Antenna: 1056-ft. above av. terrain, 1039-ft. above ground, 1329-ft. above sea level.

Latitude 39° 20' 10"
Longitude 76° 38' 59"

Holds CP for change to 1292-kw max. visual, 1238-ft. above av. terrain, 1259-ft. above ground, 1549-ft. above sea level. BMPCT-870422KH.

Transmitter: 0.24-mi. NNW of intersection of Hooper Ave. & 41st St., Baltimore.

Ownership: Commercial Radio Institute Inc. See Group Ownership of Television Stations.

Began Operation: April 11, 1971.

Represented (sales): Seltel Inc.

Represented (legal): Fisher, Wayland, Cooper & Leader.

Represented (engineering): Carl T. Jones Corp.

Personnel:

- CAROLYN C. SMITH, president.
- DAVID D. SMITH, executive vice president.
- BRUCE LUMPKIN, general manager.
- KEN WALTER, general sales manager.
- TIM DOTSON, national sales manager.
- TONY KAHL, local sales manager.
- DWIGHT WEEMS, production manager.
- GEORGE LEWIS, special programs manager.
- SHARON WYLIE, public affairs manager.
- DENNIS WINTERS, chief engineer.
- MIKE SCHROEDER, promotion manager.
- DAVID B. AMY, controller.
- WILLIAM MURPHY, business manager.

Highest One Hour Rate: \$10,000.

Highest 30 Sec. Rate: \$2500.

City of License: Baltimore. ADI: Baltimore. Rank: 22.

Total Households: © MSI Consumer Market Data as of 1/1/89. TV Homes, TV% and Circulation © 1989 Arbitron. County coverage based on Arbitron study.

Net Weekly Circulation	State County	Total Households	TV Households Households %	
50% & Over	MARYLAND			
	Baltimore	259,800	258,700	100
	Baltimore City	282,200	280,900	100
Between 25-49%	MARYLAND			
	Anne Arundel	145,500	144,800	100
	Calvert	15,100	14,900	99
	Caroline	9,200	9,100	99
	Carroll	40,100	39,900	100
	Cecil	23,700	23,600	100
	Dorchester	11,500	11,300	99
	Harford	55,600	55,300	99
	Howard	57,700	57,500	100
	Kent	6,600	6,500	98
	Queen Annes	11,100	11,000	99
	Talbot	11,400	11,300	99
Between 5-24%	DISTRICT OF COLUMBIA			
	Dist Of Columbia	253,200	250,700	99
	DELAWARE			
	Kent	37,500	37,200	99



Net Weekly Circulation	State County	Total Households	TV Households Households %
Between 5-24%	MARYLAND		
	Frederick	47,200	46,900 99
	Montgomery	257,300	256,400 100
	Prince Georges	243,300	242,400 100
	St Marys	23,100	22,900 99
	Washington	41,400	41,100 99
PENNSYLVANIA	Adams	25,600	25,000 98
	Cumberland	72,600	71,400 98
	Franklin	45,300	43,900 97
	Lancaster	144,300	139,700 97
	York	125,900	123,700 98
	VIRGINIA		
Arlington	131,700	131,000 100	
Clarke	4,000	4,000 100	
Fairfax	274,100	273,100 100	
Frederick	21,300	21,100 99	
Shenandoah	11,400	11,300 99	
Stafford	16,800	16,600 99	
Warren	9,200	9,000 98	
WEST VIRGINIA			
Berkeley	20,300	20,100 99	
Jefferson	12,700	12,600 99	
Station Totals		2,747,700	2,724,900 99
Net Weekly Circulation (1989)			661,500
Average Daily Circulation (1989)			238,200

Need Broadcast TV or Cable TV Mail Labels From the Factbook?

Call Information Marketing Services
703-560-0710

Maryland—Baltimore

WHSW

Ch. 24

Network Service: Home Shopping Network.

Licensee: Silver King Bcstg. of Maryland, 4820 Seton Dr., Baltimore, MD 21215.

Studio: 4820 Seton Dr., Baltimore, MD 21215.

Telephone: 301-358-2400. **Fax:** 301-764-7232.

Technical Facilities: Channel No. 24 (530-536 MHz). Authorized power: 1180-kw max. visual, 118-kw max. aural. Antenna: 1073-ft. above av. terrain, 900-ft. above ground, 1405-ft. above sea level.

Latitude 39° 17' 15"
Longitude 76° 45' 38"

Transmitter: WNUV-TV transmitter site.

Satellite Earth Stations: Weatherscan, 3.9-meter C-band; M/A-Com, 3-meter C-band; DX Engineering, M/A-Com receivers.

Ownership: Silver King Broadcasting Inc., 100%. See Group Ownership of Television Stations.

Began Operation: December 24, 1985. Sale to present owner by Sam Moore, et al., approved by FCC Nov. 6, 1986 (*Television Digest*, Vol. 26:33, 45).

Represented (legal): Dow, Lohnes & Albertson.

Represented (engineering): Jules Cohen & Associates, P.C.

Personnel:

KENNETH BECKER, vice president & station manager.

CAROLE A. TAYLOR, program manager.

JAMES VEST, chief engineer.

MAXINE GREENE, business manager.

Highest One Hour Rate: \$5000.

Highest 30 Sec. Rate: \$400.

City of License: Baltimore. **ADI:** Baltimore. **Rank:** 22.

Total Households: © MSI Consumer Market Data as of 1/1/89. TV Homes, TV% and Circulation © 1989 Arbitron. County coverage based on Arbitron study.



Net Weekly Circulation	State County	Total Households	TV Households	% Households
MARYLAND				
Between 5-24%	Queen Annes	11,100	11,000	99
Station Totals		11,100	11,000	99
Net Weekly Circulation (1989)			26,400	
Average Daily Circulation (1989)			10,200	

Maryland—Baltimore

WJZ-TV

Ch. 13

Network Service: ABC.

Licensee: Group W Television Inc., 888 Seventh Ave., New York, NY 10106.

Studio: Television Hill, Baltimore, MD 21211.

Telephone: 301-466-0013. TWX: 301-955-1178.

Technical Facilities: Channel No. 13 (210-216 MHz). Authorized power: 316-kw visual, 31.6-kw aural. Antenna: 990-ft. above av. terrain, 998-ft. above ground, 1318-ft. above sea level.

Latitude 39° 20' 4.30"
Longitude 76° 39' 2.80"

Transmitter: Television Hill.

Multichannel TV Sound: Stereo only.

Satellite Earth Station: Transmit/receive Scientific-Atlanta, 10-meter; Scientific-Atlanta receivers.

News Services: AP, UPI.

Ownership: Group W—Westinghouse Broadcasting, 100%. See Group Ownership of Television Stations.

Began Operation: November 2, 1948. Sale to present owner by Ben & Herman Cohen families approved June 27, 1957, by FCC (Television Digest, Vol. 13:18, 19, 26).

Represented (sales): Group W Television Sales.

Personnel:

- JONATHAN KLEIN, vice president & general manager.
- DANA FITZGERALD, general sales manager.
- PATRICK GIAMMARISE, local sales manager.
- RUTH HELTNE, national sales manager.
- MICHAEL EASTERLING, program director.
- KAREN SOBEK, operations manager.
- NATALEA BROWN, news director.
- PHIL ARRINGTON, creative services, marketing & promotion manager.
- JENNIFER POWELL, human resources manager.
- BOB ROSS, director of broadcast operations & engineering.
- BOB CURCURUTO, business manager.
- PHYLLIS SHELTON, community affairs manager.

Rates: On request.

NETWORK BASE HOURLY RATE: \$1925.

City of License: Baltimore. ADI: Baltimore. Rank: 22.

Total Households: © MSI Consumer Market Data as of 1/1/89. TV Homes, TV% and Circulation © 1989 Arbitron. County coverage based on Arbitron study.

Net Weekly Circulation	State County	Total Households	TV Households	Households %	
50% & Over	MARYLAND				
	Anne Arundel	145,500	144,800	100	
	Baltimore	259,800	258,700	100	
	Caroline	9,200	9,100	99	
	Carroll	40,100	39,900	100	
	Cecil	23,700	23,600	100	
	Dorchester	11,500	11,300	99	
	Harford	55,600	55,300	99	
	Howard	57,700	57,500	100	
	Kent	6,600	6,500	98	
	Queen Annes	11,100	11,000	99	
	Talbot	11,400	11,300	99	
	Baltimore City	282,200	280,900	100	
	PENNSYLVANIA				
	Adams	25,600	25,000	98	
	Between 25-49%	DELAWARE			
		Kent	37,500	37,200	99
Sussex		42,300	41,800	99	
MARYLAND					
Allegany		29,000	28,700	99	
Calvert		15,100	14,900	99	
Frederick		47,200	46,900	99	
Wicomico		26,600	26,400	99	
Worcester		14,900	14,600	98	



WJZ-TV BPCT-2248 Granted 2/5/57

© American Map Corp., 14244

Net Weekly Circulation	State County	Total Households	TV Households	Households %	
Between 25-49%	PENNSYLVANIA				
	Franklin	45,300	43,900	97	
	York	125,900	123,700	98	
	WEST VIRGINIA				
	Berkeley	20,300	20,100	99	
	Mineral	10,300	10,200	99	
	Between 5-24%	DISTRICT OF COLUMBIA			
		Dist Of Columbia	253,200	250,700	99
		DELAWARE			
		New Castle	151,500	150,800	100
MARYLAND					
Charles		29,000	28,700	99	
Montgomery		257,300	256,400	100	
Prince Georges		243,300	242,400	100	
St Marys		23,100	22,900	99	
Somerset		6,900	6,800	99	
Washington	41,400	41,100	99		
PENNSYLVANIA					
Fulton	5,500	5,300	96		
Lancaster	144,300	139,700	97		
VIRGINIA					
Arlington	131,700	131,000	100		
Fairfax	274,100	273,100	100		
Frederick	21,300	21,100	99		
Loudoun	24,900	24,600	99		
Spotsylvania	20,900	20,700	99		
Stafford	16,800	16,600	99		
Warren	9,200	9,000	98		
Westmoreland	5,900	5,800	98		
WEST VIRGINIA					
Hardy	3,700	3,600	97		
Jefferson	12,700	12,600	99		
Morgan	4,500	4,400	98		
Station Totals		3,035,600	3,010,600	99	
Net Weekly Circulation (1989)			1,163,900		
Average Daily Circulation (1989)			612,300		

Maryland—Baltimore

WMAR-TV

Ch. 2

Network Service: NBC.

Licensee: Gillett Bcstg. of Maryland Inc., 6400 York Rd., Baltimore, MD 21212.

Studio: 6400 York Rd., Baltimore, MD 21212.

Telephone: 301-377-2222. TWX: 310-374-6564. Fax: 301-377-0493.

Technical Facilities: Channel No. 2 (54-60 MHz). Authorized power: 100-kw visual, 11-kw aural. Antenna: 1000-ft. above av. terrain, 999-ft. above ground, 1319-ft. above sea level.

Latitude 39° 20' 4.30"
Longitude 76° 39' 2.80"

Transmitter: Television Hill, 3724 Parkdale Ave.

Multichannel TV Sound: Stereo only.

Satellite Earth Stations: Scientific-Atlanta, 7-meter C-band; Harris, 6-meter Ku-band; AFC, 3.2-meter Ku-band; Harris, 3-meter Ku-band; DX Engineering, Harris, M/A-Com, Scientific-Atlanta receivers.

SNG Mobile Dish: Transmit/receive Dalsat/Andrew, 4-meter Ku-band.

News Services: AP, NBC, UPI.

Ownership: Gillett Holdings Inc. See Group Ownership of Television Stations.

Began Operation: October 27, 1947. Sale to present owner by Times Mirror approved by FCC Sept. 4, 1986 (Television Digest, Vol. 26:28). Previous sale to Times Mirror by Abell Communications approved simultaneously.

Represented (sales): TeleRep Inc.

Represented (legal): Pepper & Corazzini.

Personnel:

ARNOLD J. KLEINER, president & general manager.
HOWARD ZEIDEN, vice president, sales.
JOSEPH M. BRUNO, vice president, engineering.
EMILY BARR, director, broadcast operations.
GARY WORDLAW, news director.
LEN WEINSTEIN, local sales manager.
MARK DISTLER, national sales manager.
ROBERT IMHOFF, business manager.

Highest 30 Sec. Rate: \$5000.

City of License: Baltimore. ADI: Baltimore. Rank: 22.

Total Households: © MSI Consumer Market Data as of 1/1/89. TV Homes, TV% and Circulation © 1989 Arbitron. County coverage based on Arbitron study.

Net Weekly Circulation	State County	Total Households	TV Households	%
50% & Over				
MARYLAND				
	Anne Arundel	145,500	144,800	100
	Baltimore	259,800	258,700	100
	Caroline	9,200	9,100	99
	Carroll	40,100	39,900	100
	Cecil	23,700	23,600	100
	Dorchester	11,500	11,300	99
	Harford	55,600	55,300	99
	Howard	57,700	57,500	100
	Kent	6,600	6,500	98
	Queen Annes	11,100	11,000	99
	Talbot	11,400	11,300	99
	Worcester	14,900	14,600	98
	Baltimore City	282,200	280,900	100
Between 25-49%				
DELAWARE				
	Kent	37,500	37,200	99
	Sussex	42,300	41,800	99
MARYLAND				
	Calvert	15,100	14,900	99
	Frederick	47,200	46,900	99
	St Marys	23,100	22,900	99
	Somerset	6,900	6,800	99



Net Weekly Circulation	State County	Total Households	TV Households	%
Between 25-49%				
	Washington	41,400	41,100	99
	Wicomico	26,600	26,400	99
PENNSYLVANIA				
	Adams	25,600	25,000	98
	York	125,900	123,700	98
VIRGINIA				
	Warren	9,200	9,000	98
WEST VIRGINIA				
	Hampshire	6,000	5,900	98
Between 5-24%				
DISTRICT OF COLUMBIA				
	Dist Of Columbia	253,200	250,700	99
DELAWARE				
	New Castle	151,500	150,800	100
MARYLAND				
	Charles	29,000	28,700	99
	Montgomery	257,300	256,400	100
	Prince Georges	243,300	242,400	100
NEW JERSEY				
	Salem	25,000	24,600	98
PENNSYLVANIA				
	Franklin	45,300	43,900	97
	Fulton	5,500	5,300	96
	Lancaster	144,300	139,700	97
VIRGINIA				
	Arlington	131,700	131,000	100
	Clarke	4,000	4,000	100
	Fairfax	274,100	273,100	100
	Frederick	21,300	21,100	99
	Loudoun	24,900	24,600	99
	Shenandoah	11,400	11,300	99
	Stafford	16,800	16,600	99
WEST VIRGINIA				
	Berkeley	20,300	20,100	99
	Hardy	3,700	3,600	97
	Morgan	4,500	4,400	98
Station Totals		3,003,200	2,978,400	99
Net Weekly Circulation (1989)		1,128,000		
Average Daily Circulation (1989)		626,500		

Maryland—Baltimore

WNUV-TV

Ch. 54

Network Service: None, independent.

Licensee: WNUV TV 54 Partnership, Two Copley Place, Boston, MA 02116.

Studio: 3001 Druid Park Dr., Baltimore, MD 21215.

Telephone: 301-462-5400. **TWX:** 910-333-6575. **Fax:** 301-523-4319.

Technical Facilities: Channel No. 54 (710-716 MHz). Authorized power: 4680-kw max. visual, 468-kw max. aural. Antenna: 1150-ft. above av. terrain, 1000-ft. above ground, 1505-ft. above sea level.

Latitude 39° 17' 15"
Longitude 76° 45' 38"

Holds CP for change to 5000-kw max. visual, 1148-ft. above av. terrain, 971-ft. above ground, 1480-ft. above sea level. BPCT-890512KE.

Transmitter: 0.37-mi. W of Rolling Rd., 0.16-mi. N of U.S. 40, Catonsville.

Satellite Earth Stations: Microdyne, 7-meter; Microdyne, 5-meter; Microdyne, 3.7-meter; Microdyne, M/A-Com receivers.

Ownership: Baltco Inc. Bain Venture Capital, 80%; Andrew Banks, v.p.-secy., 10%; Royce Yudkoff, v.p., 10%. BVC ownership: W. Mitt Romney, Geoffrey S. Renhart, Robert F. White & W. Peter Smith, gen. partners.

Began Operation: July 1, 1982. Sale to present owners by Samuel S. Kravetz, et al., approved by FCC Jan. 23, 1989.

Represented (sales): Katz Independent TV Sales.

Represented (engineering): Moffet, Larson & Johnson Inc.

Personnel:

- GARY MARSHALL, general manager.
- JOE KOFF, director of sales.
- BONITA CLARK, regional sales manager.
- MANNY PAIGE, national sales manager.
- PAUL GARNET, chief engineer.
- DALE SNYDER, program director.
- ELLEN MILL, promotion director.
- COLLETTE LEONARD, business manager.

Highest 30 Sec. Rate: \$400.

City of License: Baltimore. **ADI:** Baltimore. **Rank:** 22.

Total Households: © MSI Consumer Market Data as of 1/1/89. TV Homes, TV% and Circulation © 1989 Arbitron. County coverage based on Arbitron study.

Net Weekly Circulation	State County	Total Households	TV Households	%
Between 25-49%	MARYLAND			
	Anne Arundel	145,500	144,800	100
	Baltimore	259,800	258,700	100
	Carroll	40,100	39,900	100
	Harford	55,600	55,300	99
	Howard	57,700	57,500	100
	Kent	6,600	6,500	98
Baltimore City	282,200	280,900	100	
Between 5-24%	DISTRICT OF COLUMBIA			
	Dist Of Columbia	253,200	250,700	99
	MARYLAND			
Caroline	9,200	9,100	99	



WNUV-TV BPCT-890512KE Granted 8/9/89 © American Map Corp., No 14244

Net Weekly Circulation	State County	Total Households	TV Households	%
Between 5-24%	Cecil	23,700	23,600	100
	Montgomery	257,300	256,400	100
	Prince Georges	243,300	242,400	100
	Queen Annes	11,100	11,000	99
	St Marys	23,100	22,900	99
	Talbot	11,400	11,300	99
	PENNSYLVANIA			
	Adams	25,600	25,000	98
	VIRGINIA			
	Clarke	4,000	4,000	100
WEST VIRGINIA				
Berkeley	20,300	20,100	99	
Station Totals		1,729,700	1,720,100	99
Net Weekly Circulation (1989)			462,400	
Average Daily Circulation (1989)			157,400	

**NEED BROADCAST TV OR CABLE TV DATA
FROM THE FACTBOOK ON TAPE OR DISKETTE?
NEED CUSTOMIZED REPORTS?**

Call Warren Publishing's
Market Research & Data Sales Dept. **202-872-9200**

Maryland—Hagerstown

WHAG-TV

Ch. 25

Network Service: NBC.

Licensee: Great Trails Bcstg. Corp., 717 E. David Rd., Dayton, OH 45429.

Studio: 13 E. Washington St., Hagerstown, MD 21740.

Telephone: 301-797-4400. TWX: 898123. Fax: 301-733-1735.

Technical Facilities: Channel No. 25 (536-542 MHz). Authorized power: 1358-kw max. visual. Antenna: 1230-ft. above av. terrain, 427-ft. above ground, 1864-ft. above sea level.

Latitude 39° 39' 35"
Longitude 77° 57' 57"

Transmitter: 1.8-mi. W of Clear Spring, Fairview Mtn.

Multichannel TV Sound: Stereo only.

Satellite Earth Stations: Comtech, 5-meter C-band; Harris, 6.1-meter Ku-band; Harris, 3-meter Ku-band; Harris, Pinzone receivers.

News Services: NBC, UPI, Group W Newsfeed.

Ownership: Great Trails Broadcasting Corp., 100%. See Group Ownership of Television Stations.

Began Operation: January 3, 1970. Sale to present owners by Richard Henson, et al., approved by FCC July 30, 1981 (Television Digest, Vol. 21:6). Transfer of control by Adler Communications Corp. granted by FCC Sept. 18, 1972.

Represented (sales): Katz Television.

Represented (legal): Haley, Bader & Potts.

Represented (engineering): Cohen, Dippell & Everist, P.C.

Personnel:

HUGH BRESLIN III, vice president & general manager.
WAYNE YOUNKINS, chief engineer.
BOB BORNGESSER, news director.
CHUCK NOLAND, program & promotion director.
MARK GREEN, business manager.

Highest One Hour Rate: \$1500.

Highest 30 Sec. Rate: \$750.

NETWORK BASE HOURLY RATE: \$145.

City of License: Hagerstown. ADI: Hagerstown. Rank: 196.

Total Households: © MSI Consumer Market Data as of 1/1/89. TV Homes, TV% and Circulation © 1989 Arbitron. County coverage based on Arbitron study.

Net Weekly Circulation	State County	Total Households	TV Households	%
50% & Over	MARYLAND			
	Allegany	29,000	28,700	99
	Washington	41,400	41,100	99
	PENNSYLVANIA			
	Franklin	45,300	43,900	97
	Fulton	5,500	5,300	96
	WEST VIRGINIA			
Berkeley	20,300	20,100	99	



WHAG-TV BPCT-4626 Granted 8/29/73

© American Map Corp., 14244

Net Weekly Circulation	State County	Total Households	TV Households	%
50% & Over	Mineral	10,300	10,200	99
	Morgan	4,500	4,400	98
Between 25-49%	MARYLAND			
	Garrett	9,900	9,800	98
Between 5-24%	VIRGINIA			
	Warren	9,200	9,000	98
Station Totals	MARYLAND			
	Frederick	47,200	46,900	99
	PENNSYLVANIA			
	Adams	25,600	25,000	98
	Bedford	17,700	17,200	97
	Huntingdon	15,400	15,000	97
	VIRGINIA			
	Frederick	21,300	21,100	99
	Page	7,700	7,700	100
	WEST VIRGINIA			
Grant	3,600	3,500	97	
Hampshire	6,000	5,900	98	
Hardy	3,700	3,600	97	
Jefferson	12,700	12,600	99	
Pendleton	3,000	2,900	97	
Station Totals		339,300	333,900	98
Net Weekly Circulation (1989)			131,000	
Average Daily Circulation (1989)			70,400	

Maryland—Hagerstown

WJAL

Ch. 68

Network Service: None, independent.

Licensee: Channel 68 Bcstg. Corp., 11 N. Carlisle St., Greencastle, PA 17225.

Studio: 16948 Buchanan Trail Rest, Mercersburg, PA 17326.

Mailing Address: Box 219, Greencastle, PA 17225.

Telephones: 717-597-4076; 800-444-8868.

Technical Facilities: Channel No. 68 (794-800 MHz). Authorized power: 3910-kw max. visual. Antenna: 1293-ft. above av. terrain, 276-ft. above ground, 2277-ft. above sea level.

Latitude 39° 53' 31"
Longitude 77° 58' 02"

Transmitter: State Rd. 16, 3-mi. SSE of McConnellsburg, PA.

Satellite Earth Stations: Paraclype, 3-meter Ku & C-band; Winegard, 3-meter Ku & C-band.

News Service: INN.

Ownership: Good Companion Broadcasting Co., 100%. James M. Resh, pres., 16.66%; W. Donald Diehl, secy-treas., 16.66%; William S. Dick, 16.66%; Jerry Foreman, 16.66%; Roy Grove, 16.66%; Jerry Jacobs, 16.66%.

Began Operation: May 5, 1987.

Represented (legal): McCabe & Allen.

Represented (engineering): E. Harold Munn Jr. & Associates Inc.

Personnel:

LOUIS J. CASTRIOTA, general manager.
JEROME FOREMAN, chief engineer.
BERNICE KOPPENHAVER, business manager.
DOTTIE ZIMMERMAN, marketing director.

Highest One Hour Rate: \$450.

Highest 30 Sec. Rate: \$250.

City of License: Hagerstown. ADI: Hagerstown. Rank: 196.

Total Households: © MSI Consumer Market Data as of 1/1/89. TV Homes, TV% and Circulation © 1989 Arbitron. County coverage based on Arbitron study.

Net Weekly Circulation	State County	Total Households	TV Households	%
Between 5-24%	DISTRICT OF COLUMBIA			
	Dist Of Columbia	253,200	250,700	99
	MARYLAND			
	Allegany	29,000	28,700	99
	Washington	41,400	41,100	99
PENNSYLVANIA				
	Bedford	17,700	17,200	97



Net Weekly Circulation	State County	Total Households	TV Households	%
Between 5-24%	Franklin	45,300	43,900	97
	Fulton	5,500	5,300	96
	VIRGINIA			
	Clarke	4,000	4,000	100
	Frederick	21,300	21,100	99
	Rappahannock	2,600	2,600	100
	Warren	9,200	9,000	98
	WEST VIRGINIA			
	Berkeley	20,300	20,100	99
	Hampshire	6,000	5,900	98
Hardy	3,700	3,600	97	
Jefferson	12,700	12,600	99	
Morgan	4,500	4,400	98	
Station Totals		476,400	470,200	99
Net Weekly Circulation (1989)			87,700	
Average Daily Circulation (1989)			19,200	

Maryland—Salisbury

WBOC-TV

Ch. 16

Network Service: CBS, NBC.

Licensee: WBOC-TV Inc., 1729 N. Salisbury Blvd., Salisbury, MD 21801.

Studio: Radio-TV Park, Salisbury, MD 21801.

Telephone: 301-749-1111. TWX: 301-344-4947.

Technical Facilities: Channel No. 16 (482-488 MHz). Authorized power: 4070-kw max. & 933-kw horizontal visual, 407-kw max. & 93.30-kw horizontal aural. Antenna: 980-ft. above av. terrain, 1003-ft. above ground, 1049-ft. above sea level.

Latitude 38° 30' 16"
Longitude 75° 38' 35"

Transmitter: 1.2-mi. S of intersection of Rtes. 24 & 347, approx. 5-mi. SE of Sharptown.

Satellite Earth Station: ADM, 6.8-meter; Scientific-Atlanta receivers.

News Service: AP.

Ownership: Draper Communications Inc., 100%. See Group Ownership of Television Stations.

Began Operation: July 15, 1954. Sale to present owners by The A. S. Abell Co. approved by FCC Sept. 5, 1980.

Represented (sales): Katz Television.

Represented (legal): Arent, Fox, Kintner, Plotkin & Kahn.

Represented (engineering): A. D. Ring & Associates.

Personnel:

WILLIAM K. KENTON, vice president & general manager.
ROBERT GETZ, general sales manager.
CAROL HESS, program director.
SALLY CANNON, news director.
VINCENT E. DONOVAN, chief engineer.

Highest 30 Sec. Rate: \$350.

NETWORK BASE HOURLY RATE: \$850.

City of License: Salisbury. ADI: Salisbury. Rank: 163.

Total Households: © MSI Consumer Market Data as of 1/1/89. TV Homes, TV% and Circulation © 1989 Arbitron. County coverage based on Arbitron study.

Net Weekly Circulation	State County	Total Households	TV Households	Households %
50% & Over	DELAWARE			
	Kent	37,500	37,200	99
	Sussex	42,300	41,800	99



Net Weekly Circulation	State County	Total Households	TV Households	Households %
50% & Over	MARYLAND			
	Dorchester	11,500	11,300	99
	Somerset	6,900	6,800	99
	Wicomico	26,600	26,400	99
	Worcester	14,900	14,600	98
	VIRGINIA			
	Accomack	11,800	11,500	98
Between 25-49%	MARYLAND			
	Caroline	9,200	9,100	99
	Talbot	11,400	11,300	99
Between 5-24%	VIRGINIA			
	Northampton	5,600	5,500	98
	Northumberland	4,100	4,100	99
Station Totals		181,800	179,600	99
Net Weekly Circulation (1989)			130,300	
Average Daily Circulation (1989)			85,400	

Maryland—Salisbury

WMDT

Ch. 47

Network Service: ABC, NBC.

Licensee: Delmarva Broadcast Service General Partnership, Box 4009, Salisbury, MD 21801.

Studio: 202 Downtown Plaza, Salisbury, MD 21801.

Telephone: 301-742-4747. TWX: 710-864-7044. Fax: 301-742-5767.

Technical Facilities: Channel No. 47 (668-674 MHz). Authorized power: 3470-kw max. & 676-kw horizontal visual, 347-kw max. & 67.6-kw horizontal aural. Antenna: 1000-ft. above av. terrain, 1027-ft. above ground, 1049-ft. above sea level.

Latitude 38° 30' 06"
Longitude 75° 44' 09"

Transmitter: Snethen Church Rd. near Sharptown, MD.

Multichannel TV Sound: Stereo only.

Satellite Earth Stations: ADM, 6-meter C-band; Andrew, 4.5-meter C-band; AFC, 3.9-meter Ku-band; Avantek, Microdyne, Standard Components, Agile, Omni receivers.

News Services: ABC, AP.

Ownership: Joseph L. Brechner, gen. partner, 53.75%; Marion B. Brechner, gen. partner, 46.25%. See Group Ownership of Television Stations.

Began Operation: April 11, 1980. Sale to present owners approved by FCC May 5, 1982.

Represented (sales): Blair Television.

Represented (legal): Cohn & Marks.

Represented (engineering): Jules Cohen & Associates, P.C.

Personnel:

- FRANK PILGRIM, general manager.
- CLAY SPURRIER, director of engineering.
- SUSAN KELLY, local sales manager.
- RICH DIPILLA, national sales manager.
- RAY CARTER, news director.
- KAREN CANNON, traffic manager.
- LINDA SKELLEY, business manager.

Highest One Hour Rate: \$1200.

Highest 30 Sec. Rate: \$550.

NETWORK BASE HOURLY RATE: \$275.

City of License: Salisbury. ADI: Salisbury. Rank: 163.

Total Households: © MSI Consumer Market Data as of 1/1/89. TV Homes, TV% and Circulation © 1989 Arbitron. County coverage based on Arbitron study.



Net Weekly Circulation	State County	Total Households	TV Households	%
50% & Over	DELAWARE			
	Sussex	42,300	41,800	99
	MARYLAND			
	Somerset	6,900	6,800	99
	Wicomico	26,600	26,400	99
	Worcester	14,900	14,600	98
Between 25-49%	DELAWARE			
	Kent	37,500	37,200	99
	MARYLAND			
	Dorchester	11,500	11,300	99
	VIRGINIA			
	Accomack	11,800	11,500	98
Between 5-24%	MARYLAND			
	Caroline	9,200	9,100	99
	Talbot	11,400	11,300	99
Station Totals		172,100	170,000	99
Net Weekly Circulation (1989)				101,500
Average Daily Circulation (1989)				50,800



Market	Arbitron ADI TV Households	Rank	Market Area Commercial TV Stations
Boston, MA	2,045,100	6	WBZ-TV (4), WCVB-TV (5), WFXT (25), WGOT (60), WHLL (27), WHRC (46), WSHH (66), WLVI-TV (56), WMFP (62), WMUR-TV (9), WNDS (50), WNEV-TV (7), WQTV (66), WSBK-TV (38)
Providence, RI-New Bedford, MA	548,400	44	WCVX (58), WJAR (10), WLNE (6), WNAC-TV (64), WPRI-TV (12)
Albany-Schenectady-Troy, NY	483,300	53	WCDC (19), WNYT (13), WOOD (55), WRGB (6), WTEN (10), WXXA-TV (23)
Springfield, MA	242,000	96	WGGB-TV (40), WWLP (22)

State Cross Reference List

Communities that receive programs of stations that are located elsewhere.

WHSB, Boston	See Marlborough, MA
WHLL, Boston	See Worcester, MA
WMFP, Boston	See Lawrence, MA
WHRC, Boston	See Norwell, MA
WLVI-TV, Cambridge	See Boston, MA
WCVX, New Bedford	See Vineyard Haven, MA
WLNE, New Bedford	See Providence, RI

Massachusetts Station Totals as of October 1, 1989

	VHF	UHF	TOTAL
Commercial Television Stations	3	12	15
Educational Television Stations	1	2	3
	4	14	18

Massachusetts—Adams

WCDC

Ch. 19

(Satellite of WTEN, Albany, NY)

Network Service: ABC.

Licensee: Young Bcstg. of Albany Inc., 3 E. 54th St., New York, NY 10022.

Studio: See WTEN, Albany.

Telephones: 518-436-4822, Albany; 413-743-5326, Adams.

Fax: 518-462-6065; 518-426-4792.

Technical Facilities: Channel No. 19 (500-506 MHz). Authorized power: 220-kw visual, 20-kw aural. Antenna: 2090-ft. above av. terrain, 248-ft. above ground, 3688-ft. above sea level.

Latitude	42°	38'	14"
Longitude	73°	10'	07"

Transmitter: Mount Greylock, Adams, MA.

News Services: AP, UPI.

Ownership: Young Bcstg. Inc., 100%. See Group Ownership of Television Stations.

Began Operation: February 5, 1954. Left air Feb. 25, 1956 when tower and antenna were destroyed by high winds. Sold to Capital Cities Bcstg. by Leon Podolsky and associates and station resumed operation Feb. 22, 1957 (*Television Digest*, Vol. 12:49; 13:6, 8). Sale to Knight-Ridder Bcstg. Inc. by Poole Bcstg. Co. approved by FCC 1977. Sale to present owner approved by FCC Aug. 24, 1989 (Vol. 29:13).

Represented (sales): Harrington, Righter & Parsons Inc.

Represented (engineering): Smith & Powstenko.

Personnel:

See WTEN Albany, NY



Rates: Sold in combination with WTEN, Albany, NY.

Arbitron Data: Included with parent WTEN, Albany, NY.

City of License: Adams. ADI: Albany-Schenectady-Troy. Rank: 53.

Massachusetts—Boston

WBZ-TV

Ch. 4

Network Service: NBC.

Licensee: Group W Television Inc., 1025 Connecticut Ave. NW, Suite 506, Washington, DC 20036.

Studio: 1170 Soldiers Field Rd., Boston, MA 02134.

Telephone: 617-787-7000. TWX: 710-330-0283. Fax: 617-787-5969.

Technical Facilities: Channel No. 4 (66-72 MHz). Authorized power: 60.3-kw visual, 9.75-kw aural. Antenna: 1160-ft. above av. terrain, 1199-ft. above ground, 1349-ft. above sea level.

Latitude 42° 18' 37"
Longitude 71° 14' 14"

Transmitter: 350 Cedar St., Needham Heights, MA 02194.

Multichannel TV Sound: Stereo only.

Satellite Earth Stations: Transmit/receive Scientific-Atlanta, 10-meter; Comsat Ku-band; Satcom Technologies Ku-band; Harris, Scientific-Atlanta, Aglie, Omni receivers.

AM Affiliate: WBZ, 50-kw, 1030 kHz.

News Services: AP, Group W Newsfeed, NBC, UPI.

Ownership: Group W—Westinghouse Broadcasting, 100%. See Group Ownership of Television Stations.

Began Operation: June 9, 1948.

Represented (sales): Group W Television Sales.

Represented (legal): Wilkes, Artis, Hedrick & Lane.

Personnel:

- JOHN J. SPINOLA, vice president & general manager.
- TONY VINCIQUERRA, general sales manager.
- PAM MASTERS, national sales manager.
- SCOTT BRADY, local sales manager.
- PETER HENNESSEY, local sales manager.
- BARRY SCHULMAN, program manager.
- FRANCINE ACHBAR, executive producer.
- ERIC GOLDSTEIN, creative services director.
- KIM HARBIN, public relations director.
- STAN HOPKINS, news director.
- BOB HOUGHTON, controller.
- GEORGE ST. ANDRE, engineering manager.
- JOSEPH BLAKE, assistant engineering manager.

Rates: On request.

City of License: Boston. AOI: Boston. Rank: 6.

Total Households: © MSI Consumer Market Data as of 1/1/89. TV Homes, TV% and Circulation © 1989 Arbitron. County coverage based on Arbitron study.

Net Weekly Circulation	State County	Total Households	TV Households	%
50% & Over	CONNECTICUT			
	Windham	36,000	35,300	98
	MASSACHUSETTS			
	Barnstable	75,800	74,500	98
	Bristol	182,900	180,900	99
	Dukes	5,200	5,000	96
	Essex	249,800	247,100	99
	Middlesex	504,500	499,000	99
	Nantucket	2,700	2,600	96
	Norfolk	222,700	220,700	99
	Plymouth	151,200	149,400	99
	Suffolk	270,900	265,000	98
	Worcester	246,400	243,200	99
	NEW HAMPSHIRE			
Belknap	18,600	18,400	99	
Cheshire	25,100	24,400	97	
Hillsborough	119,900	118,400	99	



WBZ-TV BPCT-2072 Granted 2/8/56 © American Map Corp., 14244

Net Weekly Circulation	State County	Total Households	TV Households	%
50% & Over	Merrimack	42,600	41,800	98
	Rockingham	86,100	85,000	99
	Strafford	34,400	33,800	98
	VERMONT			
	Windham	16,300	15,600	96
Between 25-49%	MASSACHUSETTS			
	Franklin	27,300	26,500	97
	MAINE			
	York	62,100	61,300	99
	NEW HAMPSHIRE			
	Grafton	26,100	25,300	97
	Sullivan	15,100	14,600	97
	RHODE ISLAND			
	Newport	30,700	30,300	99
	Providence	220,300	217,700	99
	VERMONT			
	Caledonia	10,500	10,300	98
	Windsor	22,000	21,400	97
Between 5-24%	CONNECTICUT			
	New London	90,500	88,700	98
	Tolland	41,900	41,100	98
	MASSACHUSETTS			
	Berkshire	55,100	54,200	98
	Hampden	168,500	166,100	99
	Hampshire	49,600	48,600	98
	NEW HAMPSHIRE			
	Carroll	14,200	14,000	98
	RHODE ISLAND			
Bristol	16,200	16,100	99	
Kent	59,300	58,800	99	
Washington	37,200	36,600	98	
Station Totals		3,237,700	3,191,700	99
Net Weekly Circulation (1989)			2,119,400	
Average Daily Circulation (1989)			1,224,200	

Massachusetts—Boston

WCVB-TV

Ch. 5

Network Service: ABC.

Licensee: The Hearst Corp., 5 TV Place, Needham Branch, Boston, MA 02192.

Studio: 5 TV Place, Needham Branch, Boston, MA 02192.

Telephone: 617-449-0400. Telex: 710-325-0773.

Technical Facilities: Channel No. 5 (76-82 MHz). Authorized power: 100-kw visual, 10-kw aural. Antenna: 960-ft. above av. terrain, 1199-ft. above ground, 1200-ft. above sea level.

Latitude 42° 18' 37"
Longitude 71° 14' 14"

Transmitter: 352 Cedar St., Needham, MA.

Multichannel TV Sound: Stereo only.

Satellite Earth Stations: Andrew, 7-meter C-band; Harris, 6.1-meter C-band; Harris, 6.1-meter Ku-band; Scientific-Atlanta, 4.5-meter C-band; Vertex, 4.5-meter Ku-band; Avantek, Harris, M/A-Com, Scientific-Atlanta receivers.

News Services: ABC, AP, CNN, UPI.

Ownership: The Hearst Corp. See Group Ownership of Television Stations.

Began Operation: March 19, 1972. Sale to present owner by Metromedia approved by FCC Nov. 14, 1985. Sale to Metromedia by Boston Broadcasters approved April 1, 1982 (Television Digest, Vol. 21:30, 31; 22:1, 14).

Represented (sales): Katz Television.

Represented (legal): Dempsey & Koplovitz.

Personnel:

- S. JAMES COPPERSMITH, vice president & general manager.
- DEBORAH J. SINAY, vice president & sales director.
- PAUL LA CAMERA, vice president & station manager.
- PHILIP S. BALBONI, vice president & director of news.
- THOMAS J. BRINGOLA, vice president & business manager.
- ROSS KAUFFMAN, vice president & director of engineering.
- JUDITH ROSENFELD, design director.
- EDWARD AARONSON, creative services director.
- BRUCE SUTTON, director of commercial operations.
- WILLIAM FINE, local sales manager.
- BURT PERETSKY, public relations manager.
- ANDREW HOFFMAN, national sales manager.
- CAROL BOLLING, human resources manager.
- GLORIA LEE, promotion manager.

Rates: On request.

City of License: Boston. ADI: Boston. Rank: 6.

Total Households: © MSI Consumer Market Data as of 1/1/89. TV Homes, TV% and Circulation © 1989 Arbitron. County coverage based on Arbitron study.

Net Weekly Circulation	State County	Total Households	TV Households	%
50% & Over	CONNECTICUT			
	Windham	36,000	35,300	98
	MASSACHUSETTS			
	Barnstable	75,800	74,500	98
	Bristol	182,900	180,900	99
	Essex	249,800	247,100	99
	Middlesex	504,500	499,000	99
	Nantucket	2,700	2,600	96
	Norfolk	222,700	220,700	99
	Plymouth	151,200	149,400	99
	Suffolk	270,900	265,000	98
	Worcester	246,400	243,200	99
	NEW HAMPSHIRE			
Cheshire	25,100	24,400	97	
Hillsborough	119,900	118,400	99	
Merrimack	42,600	41,800	98	



WCVB-TV BMPCT-7316 Granted 7/29/71 © American Map Corp., 14244

Net Weekly Circulation	State County	Total Households	TV Households	%
50% & Over	Rockingham	86,100	85,000	99
	Stafford	34,400	33,800	98
Between 25-49%	CONNECTICUT			
	New London	90,500	88,700	98
	MASSACHUSETTS			
	Berkshire	55,100	54,200	98
	Dukes	5,200	5,000	96
	Franklin	27,300	26,500	97
	MAINE			
	York	62,100	61,300	99
	NEW HAMPSHIRE			
	Belknap	18,600	18,400	99
RHODE ISLAND				
Bristol	16,200	16,100	99	
Providence	220,300	217,700	99	
VERMONT				
Windham	16,300	15,600	96	
Between 5-24%	CONNECTICUT			
	Tolland	41,900	41,100	98
	MASSACHUSETTS			
	Hampden	168,500	166,100	99
	Hampshire	49,600	48,600	98
	NEW HAMPSHIRE			
	Carroll	14,200	14,000	98
	Grafton	26,100	25,300	97
	Sullivan	15,100	14,600	97
	RHODE ISLAND			
Kent	59,300	58,800	99	
Newport	30,700	30,300	99	
Washington	37,200	36,600	98	
VERMONT				
Windsor	22,000	21,400	97	
Station Totals		3,227,200	3,181,400	99
Net Weekly Circulation (1989)			2,055,700	
Average Daily Circulation (1989)			1,093,300	

Massachusetts—Boston

WFXT

Ch. 25

Network Service: Fox.

Licensee: Fox Television Stations Inc., 5151 Wisconsin Ave. NW, Washington, DC 20016.

Studio: 100 2nd Ave., Needham, MA 02192.

Telephone: 617-449-2525.

Technical Facilities: Channel No. 25 (536-542 MHz). Authorized power: 1950-kw max. & 1380-kw horizontal visual, 201.4-kw max. & 142.6-kw horizontal aural. Antenna: 1174-ft. above av. terrain, 1201-ft. above ground, 1349-ft. above sea level.

Latitude 42° 18' 12"
Longitude 71° 13' 08"

Transmitter: 0.33-mi. E of Highland Ave. & Rte. 128, Needham.

Satellite Earth Station: Scientific-Atlanta, 10-meter C-band; Scientific-Atlanta receivers.

News Service: UPI.

Ownership: Edward W. Brooke, trustee; Hugh L. Carey, trustee. **Note:** Petition for reconsideration of the transfer of control to trustees pending.

Began Operation: October 10, 1977. FCC approved sale by CBN Bcstg. Network Inc. to Fox Television Stations Nov. 18, 1986 (*Television Digest*, Vol. 26:33) Transfer of control to trustees approved April 26, 1989 (Vol. 28:11, 17, 25; 29:18).

Represented (sales): Pety Television Inc.

Personnel:

- JOE R. ROBINOWITZ, vice president & general manager.
- SEM DIETERICH, general sales manager.
- DEBBY SMITH, local sales manager.
- PETER DOUGHERTY, national sales manager.
- MOSES PRIMO, chief engineer.
- CANDACE FISHER, program director.
- JAMES PLATT, promotion director.
- JACK MULLANEY, research director.
- MARIAN WARD, cable relations director.

Highest 30 Sec. Rate: \$3000.

City of License: Boston. **ADI:** Boston. **Rank:** 6.

Total Households: © MSI Consumer Market Data as of 1/1/89. TV Homes, TV% and Circulation © 1989 Arbitron. County coverage based on Arbitron study.

Net Weekly Circulation	State County	Total Households	TV Households	%
MASSACHUSETTS				
Between 25-49%	Barnstable	75,800	74,500	98
	Bristol	182,900	180,900	99
	Essex	249,800	247,100	99
	Middlesex	504,500	499,000	99
	Norfolk	222,700	220,700	99
	Plymouth	151,200	149,400	99
	Suffolk	270,900	265,000	98
	Worcester	246,400	243,200	99
	NEW HAMPSHIRE			
Hillsborough	119,900	118,400	99	
Rockingham	86,100	85,000	99	



Net Weekly Circulation	State County	Total Households	TV Households	%
Between 25-49%	STRAFFORD			
	RHODE ISLAND			
	Kent	59,300	58,800	99
	Newport	30,700	30,300	99
	Providence	220,300	217,700	99
	Washington	37,200	36,600	98
Between 5-24%	MASSACHUSETTS			
	Dukes	5,200	5,000	96
	Hampden	168,500	166,100	99
	Hampshire	49,600	48,600	98
	Nantucket	2,700	2,600	96
MAINE				
York	62,100	61,300	99	
NEW HAMPSHIRE				
Cheshire	25,100	24,400	97	
Merrimack	42,600	41,800	98	
RHODE ISLAND				
Bristol	16,200	16,100	99	
VERMONT				
Windham	16,300	15,600	96	
Station Totals		2,880,400	2,841,900	99
Net Weekly Circulation (1989)				911,800
Average Daily Circulation (1989)				283,200

Massachusetts—Cambridge-Boston

WLVI-TV

Ch. 56

Network Service: None, independent.

Licensee: Gannett Massachusetts Bcstg. Inc., 75 Morrissey Blvd., Boston, MA 02125.

Studio: 75 Morrissey Blvd., Boston, MA 02125.

Telephone: 617-265-5656. **Fax:** 617-265-0063.

Technical Facilities: Channel No. 56 (722-728 MHz). Authorized power: 2240-kw max. & 1660-kw horizontal visual, 226-kw max. & 166-kw horizontal aural. Antenna: 1186-ft. above av. terrain, 1201-ft. above ground, 1349-ft. above sea level.

Latitude 42° 18' 12"
Longitude 71° 13' 08"

Transmitter: 140 Cabot St., Needham, MA.

Satellite Earth Stations: Scientific-Atlanta, 7-meter C-band; Microdyne, 5-meter C-band; Microdyne, 5-meter Ku-band; Microdyne, 4.5-meter Ku-band; Microdyne, 4-meter Ku-band; M/A-Corn receivers.

News Service: CNN.

Ownership: Gannett Co. Inc., 100%. See Group Ownership of Television Stations.

Began Operation: August 31, 1953; left air March 30, 1956. Sale to Harvey Radio Labs by Middlesex Bcstg. approved by FCC Sept. 1, 1959. Harvey operated station experimentally from May 17 to Nov. 17, 1962. Sale to Kaiser Bcstg. approved Oct. 20, 1966 (*Television Digest*, Vol. 6:26, 43) and station resumed operation Dec. 21, 1966. Sale to Field by Kaiser approved June 22, 1977 (Vol. 16:51; 17:26). Sale to present owner by Field Communications approved by FCC May 12, 1983 (Vol. 22:47).

Represented (sales): Blair Television.

Personnel:

- GERALD R. WALSH, president & general manager.
- PETER SCHRUTH, general sales manager.
- RON BECKER, vice president, operations.
- GUNNAR RIEGER, vice president, engineering.
- MICHAEL J. IZOR, controller.
- DENIS DOWLE, national sales manager.
- ROBERT McCAUGHEY, local sales manager.
- JAMES BYRNE, creative services director.
- NATALIE McIVER, public affairs manager.
- SUSAN BYRNE, research director.
- JACK FITZGERALD, news director.
- BARBARA BETHEA, production manager.

Highest 30 Sec. Rate: \$10,000.

City of License: Cambridge. **ADI:** Boston. **Rank:** 6.

Total Households: © MSI Consumer Market Data as of 1/1/89. TV Homes, TV% and Circulation © 1989 Arbitron. County coverage based on Arbitron study.

Net Weekly Circulation	State County	Total Households	TV Households	%
Between 25-49%	CONNECTICUT			
	New London	90,500	88,700	98
	MASSACHUSETTS			
	Barnstable	75,800	74,500	98
	Bristol	182,900	180,900	99
	Essex	249,800	247,100	99
	Middlesex	504,500	499,000	99
	Norfolk	222,700	220,700	99
	Plymouth	151,200	149,400	99
	Suffolk	270,900	265,000	98
	Worcester	246,400	243,200	99
	NEW HAMPSHIRE			
	Belknap	18,600	18,400	99
	Hillsborough	119,900	118,400	99
Merrimack	42,600	41,800	98	
Rockingham	86,100	85,000	99	
Strafford	34,400	33,800	98	
RHODE ISLAND				
Bristol	16,200	16,100	99	



Net Weekly Circulation	State County	Total Households	TV Households	%
Between 25-49%	Kent	59,300	58,800	99
	Newport	30,700	30,300	99
	Providence	220,300	217,700	99
Between 5-24%	CONNECTICUT			
	Tolland	41,900	41,100	98
	Windham	36,000	35,300	98
	MASSACHUSETTS			
Berkshire	55,100	54,200	98	
Dukes	5,200	5,000	96	
Hampshire	49,600	48,600	98	
Nantucket	2,700	2,600	96	
MAINE				
Cumberland	89,800	88,500	99	
Franklin	11,000	10,600	96	
Kennebec	43,300	42,500	98	
Oxford	19,300	19,000	98	
Penobscot	49,100	48,300	98	
Sagadahoc	12,500	12,200	98	
Somerset	16,800	16,500	98	
Waldo	11,600	11,300	97	
York	62,100	61,300	99	
NEW HAMPSHIRE				
Carroll	14,200	14,000	98	
Cheshire	25,100	24,400	97	
Coos	13,300	13,100	98	
Grafton	26,100	25,300	97	
Sullivan	15,100	14,600	97	
RHODE ISLAND				
Washington	37,200	36,600	98	
VERMONT				
Windsor	22,000	21,400	97	
Station Totals		3,281,800	3,235,200	99
Net Weekly Circulation (1989)				1,127,400
Average Daily Circulation (1989)				362,700

Massachusetts—Boston

WNEV-TV

Ch. 7

WNEV BOSTON



TELEREP, INC.

Network Service: CBS.

Licensee: New England Television Corp., Government Center, Boston, MA 02114.

Studio: 7 Bulfinch Place, Government Center, Boston, MA 02114.

Telephone: 617-725-0777. **TWX:** 710-321-0361. **Fax:** 617-227-4782.

Technical Facilities: Channel No. 7 (174-180 MHz). Authorized power: 316-kw visual, 63.2-kw aural. Antenna: 1000-ft. above av. terrain, 1069-ft. above ground, 1184-ft. above sea level.

Latitude 42° 18' 40"
Longitude 71° 13' 00"

Transmitter: Tower Rd., Newton, MA.

Multichannel TV Sound: Stereo only.

Satellite Earth Stations: Andrew, 9-meter C-band; Scientific-Atlanta, 7-meter C-band; Scientific-Atlanta, 4.6-meter C-band; Avantek, Scientific-Atlanta receivers.

AM Affiliate: WHDH.

News Services: AP, CBS.

Ownership: Paul F. Beatty, custodial voting trustee, 56.01%; Robert Kraft, 11.59%; Philip C. Haughey, v.p., 1.01%; others, none with more than 1%.

Began Operation: June 21, 1948 owned by RKO General Inc. Following loss of station license, combination of two competing applicants began operation May 22, 1982 (*Television Digest*, Vol. 18:17, 36; 21:49; 22:1, 4, 19).

Represented (sales): TeleRep Inc.

Represented (legal): Fitch, Miller & Tourse.

Personnel:

- SEYMOUR YANOFF, president & general manager.
- MIKE WACH, vice president, sales.
- BRUCE MARSON, vice president, programming.
- RICHARD WEISBERG, vice president, marketing & creative services.
- JIM THISTLE, vice president, news.
- KARL RENWANZ, vice president, engineering & operations.
- VICTOR LAI, vice president, finance & administration.
- JACKIE COMEAU, vice president, research.
- JENNIFER GILLESPIE, director, public relations.
- HAIG SARIAN, local sales manager.
- LEONARD GOLDMAN, regional sales manager.
- PETER DADOMO, national sales manager.
- DAVID TING, controller.
- ED BELL, managing editor, news.
- RANDAL TOLBERT, design director.

Highest 30 Sec. Rate: \$12,000.

City of License: Boston. **AOI:** Boston. **Rank:** 6.

Total Households: © MSI Consumer Market Data as of 1/1/89. TV Homes, TV% and Circulation © 1989 Arbitron. County coverage based on Arbitron study.

Net Weekly Circulation	State County	Total Households	TV Households	%
50% & Over	MASSACHUSETTS			
	Barnstable	75,800	74,500	98
	Bristol	182,900	180,900	99
	Essex	249,800	247,100	99
	Middlesex	504,500	499,000	99
	Nantucket	2,700	2,600	96
	Norfolk	222,700	220,700	99
	Plymouth	151,200	149,400	99
	Suffolk	270,900	265,000	98
	Worcester	246,400	243,200	99



Net Weekly Circulation	State County	Total Households	TV Households	%
50% & Over	NEW HAMPSHIRE			
	Belknap	18,600	18,400	99
	Hillsborough	119,900	118,400	99
	Merrimack	42,600	41,800	98
	Rockingham	86,100	85,000	99
	Strafford	34,400	33,800	98
	Sullivan	15,100	14,600	97
	VERMONT			
	Windham	16,300	15,600	96
	Between 25-49%	MASSACHUSETTS		
Dukes		5,200	5,000	96
MAINE				
York		62,100	61,300	99
NEW HAMPSHIRE				
Cheshire		25,100	24,400	97
RHOODE ISLAND				
	Bristol	16,200	16,100	99
	Providence	220,300	217,700	99
Between 5-24%	CONNECTICUT			
	Windham	36,000	35,300	98
	MASSACHUSETTS			
	Franklin	27,300	26,500	97
	Hampshire	49,600	48,600	98
	NEW HAMPSHIRE			
Carroll	14,200	14,000	98	
RHOODE ISLAND				
	Kent	59,300	58,800	99
	Newport	30,700	30,300	99
Washington	37,200	36,600	98	
VERMONT				
Windsor	22,000	21,400	97	
Station Totals		2,845,100	2,806,000	99
Net Weekly Circulation (1989)			1,886,600	
Average Daily Circulation (1989)			917,100	

Massachusetts—Boston

WQTV

Ch. 68

Network Service: None, independent.

Licensee: Monitor Television Inc., 1660 Soldiers Field Rd., Boston, MA 02135.

Studio: 1660 Soldiers Field Rd., Boston, MA 02135.

Telephone: 617-787-6868.

Technical Facilities: Channel No. 68 (794-800 MHz). Authorized power: 1337-kw visual, 200-kw aural. Antenna: 785-ft. above av. terrain, 887-ft. above ground, 897-ft. above sea level.

Latitude 42° 20' 50"
Longitude 71° 04' 59"

Transmitter: Prudential Center, Boston.

Satellite Earth Stations: Andrew, 4.5-meter Ku & C-band; Vertex, 3.5-meter Ku-band; Vertex, 1.5-meter C-band; Andrew, Harris, M/A-Com receivers.

Ownership: Christian Science Monitor Syndicate, 100%.

Began Operation: January 3, 1979. Sale to present owner by Arlington Broadcast Group approved by FCC Oct. 6, 1986 (Television Digest, Vol. 26:23). Sale to Arlington approved by FCC March 22, 1982.

Represented (sales): Seltel Inc.

Personnel:

- BILL SPITZER, station manager.
- RAY YORKE, general sales manager.
- DAVID FOLSOM, chief engineer.
- SUSAN MORGAN, business manager.

Rates: On request.

City of License: Boston. **ADI:** Boston. **Rank:** 6.

Total Households: © MSI Consumer Market Data as of 1/1/89. TV Homes, TV% and Circulation © 1989 Arbitron. County coverage based on Arbitron study.

Net Weekly Circulation	State County	Total Households	TV Households	%
Between 25-49%	MASSACHUSETTS			
	Suffolk	270,900	265,000	98
Between 5-24%	MASSACHUSETTS			
	Bristol	182,900	180,900	99
	Essex	249,800	247,100	99
	Middlesex	504,500	499,000	99
	Norfolk	222,700	220,700	99
	Plymouth	151,200	149,400	99
	Worcester	246,400	243,200	99
	NEW HAMPSHIRE			
	Hillsborough	119,900	118,400	99
	Rockingham	86,100	85,000	99



Net Weekly Circulation	State County	Total Households	TV Households	%
Between 5-24%	RHODE ISLAND			
	Kent	59,300	58,800	99
	Newport	30,700	30,300	99
	Providence	220,300	217,700	99
	Washington	37,200	36,600	98
Station Totals		2,381,900	2,352,100	99
Net Weekly Circulation (1989)			429,800	
Average Daily Circulation (1989)			140,300	

THIS DATA IS AVAILABLE ON TAPE OR DISKETTE FOR USE ON YOUR OWN COMPUTER OR AS CUSTOMIZED REPORTS

Call Lynn Levine or Nancy Cramer
202-872-9200

Massachusetts—Boston

WSBK-TV

Ch. 38

Network Service: None, independent.

Licensee: Gillett Communications of Boston Inc., 83 Leo Birmingham Pkwy., Boston, MA 02135.

Studio: 83 Leo Birmingham Pkwy., Brighton, MA 02135.

Telephone: 617-783-3838.

Technical Facilities: Channel No. 38 (614-620 MHz). Authorized power: 3160-kw max. & 1170-kw horizontal visual, 316-kw max. & 117-kw horizontal aural. Antenna: 1180-ft. above av. terrain, 1201-ft. above ground, 1349-ft. above sea level.

Latitude 42° 18' 12"
Longitude 71° 13' 08"

Transmitter: 0.33-mi. E of Highland Ave. & Rte. 128, Needham.

Satellite Earth Station: Scientific-Atlanta, 10-meter; Scientific-Atlanta receivers.

News Service: AP.

Ownership: Gillett Holdings Inc. See Group Ownership of Television Stations.

Began Operation: October 12, 1964. Transfer of control to Storer Bcstg. by Catholic TV Center approved July 29, 1966 by FCC (Television Digest, Vol. 6:15, 31). Transfer of control to present owner approved Oct. 29, 1987.

Represented (sales): Harrington, Righter & Parsons Inc.

Represented (legal): Pepper & Corazzini.

Personnel:

DANIEL J. BERKERY, president & general manager.
VIRGINIA C. JONES, controller.
STUART P. TAUBER, assistant general manager.
FRANK X. COMERFORD, national sales manager.
THOMAS S. WARNER, local sales manager.
JOHN ANDERSON, director, sales development.
JOHN S. VIALL, director of operations.
JAMES McCARTHY, director of technical services.
LESLIE SAVAGE, program director.
VICTORIA KENDALL, promotion director.

Highest 30 Sec. Rate: \$5000.

City of License: Boston. AOI: Boston. Rank: 6.

Total Households: © MSI Consumer Market Data as of 1/1/89. TV Homes, TV% and Circulation © 1989 Arbitron. County coverage based on Arbitron study.

Net Weekly Circulation	State County	Total Households	TV Households	%
50% & Over	MASSACHUSETTS			
	Essex	249,800	247,100	99
	Middlesex	504,500	499,000	99
	Nantucket	2,700	2,600	96
	Norfolk	222,700	220,700	99
	Plymouth	151,200	149,400	99
Between 25-49%	CONNECTICUT			
	New London	90,500	88,700	98
	Tolland	41,900	41,100	98
	MASSACHUSETTS			
	Barnstable	75,800	74,500	98
	Berkshire	55,100	54,200	98
	Bristol	182,900	180,900	99
	Franklin	27,300	26,500	97
	Hampden	168,500	166,100	99
	Hampshire	49,600	48,600	98
Suffolk	270,900	265,000	98	
Worcester	246,400	243,200	99	
MAINE				
Kennebec	43,300	42,500	98	
Sagadahoc	12,500	12,200	98	
York	62,100	61,300	99	
NEW HAMPSHIRE				
Belknap	18,600	18,400	99	



Net Weekly Circulation	State County	Total Households	TV Households	%
Between 25-49%	CHESHIRE	25,100	24,400	97
	Coos	13,300	13,100	98
	Grafton	26,100	25,300	97
	Hillsborough	119,900	118,400	99
	Merrimack	42,600	41,800	98
	Rockingham	86,100	85,000	99
	Strafford	34,400	33,800	98
	Sullivan	15,100	14,600	97
	NEW YORK			
	Fulton	21,300	20,900	98
Montgomery	20,300	19,900	98	
Onondaga	172,900	170,800	99	
Saratoga	58,700	58,000	99	
Schenectady	58,900	58,100	99	
Warren	20,900	20,500	98	
RHODE ISLAND				
Bristol	16,200	16,100	99	
Kent	59,300	58,800	99	
Newport	30,700	30,300	99	
Providence	220,300	217,700	99	
VERMONT				
Bennington	13,700	13,400	98	
Caledonia	10,500	10,300	98	
Windsor	22,000	21,400	97	
COLORADO				
Ourray	700	700	100	
CONNECTICUT				
Fairfield	300,700	297,300	99	
Hartford	316,800	312,100	99	
Litchfield	62,300	61,200	98	

(Continued on page A-566)

Station Totals	7,206,000	7,111,900	99
Net Weekly Circulation (1989)			2,001,100
Average Daily Circulation (1989)			669,600

Massachusetts—Lawrence

WMFP

Ch. 62

Network Service: None, independent.

Licensee: MFP Inc., One Parker St., Lawrence, MA 01843.

Studio: One Parker St., Lawrence, MA 01843.

Telephone: 508-975-3053.

Technical Facilities: Channel No. 62 (758-764 MHz). Authorized power: 20-kw max. visual, 2-kw max. aural. Antenna: 505-ft. above av. terrain, 271-ft. above ground, 600-ft. above sea level.

Latitude	42°	42'	25''
Longitude	71°	00'	54''

Holds CP for change to 5000-kw max. visual, 650-ft. above av. terrain, 643-ft. above ground, 699-ft. above sea level, lat. 42° 21' 29'', long. 71° 03' 40'', transmitter to One Beacon St., Boston. BMPCT-871203KJ.

Transmitter: Baldpate Hill, approx. 1-mi. SSW of intersection with Hwy. 133.

Satellite Earth Station: Paraclype, 3.8-meter.

Ownership: Avi Nelson, pres.-treas.-secy., 31.9%; Richard Morley, 3.7%; Edward Harwood, 2.2%.

Began Operation: October 16, 1987.

Represented (legal): Hopkins, Sutter, Hamel & Park.

Represented (engineering): Moffet, Larson & Johnson P.C.

Personnel:

ROBERTA E. SMITH, station manager.

Highest One Hour Rate: \$250.



Arbitron Data: Not available.

City of License: Lawrence. **AOI:** Boston. **Rank:** 6.

Massachusetts—Marlborough

WHSB

Ch. 66

Network Service: Home Shopping Network.

Licensee: Silver King Broadcasting of Massachusetts Inc., 71 Parmenter Rd., Hudson, MA 01749.

Studio: 71 Parmenter Rd., Hudson, MA 01749.

Telephones: 617-350-6666; 508-879-6666. **Fax:** 508-875-3416.

Technical Facilities: Channel No. 66 (782-788 MHz). Authorized power: 3160-kw visual, 316-kw aural. Antenna: 1070-ft. above av. terrain, 1249-ft. above ground, 1449-ft. above sea level.

Latitude	42°	23'	01"
Longitude	71°	29'	35"

Transmitter: 71 Parmenter Rd., Hudson, MA.

Multichannel TV Sound: Stereo and separate audio program.

Satellite Earth Stations: Comtech, 7.3-meter C-band; RCA, 3.5-meter Ku-band; Pinzone receivers.

News Service: AP.

Ownership: Silver King Broadcasting Inc., 100%. See Group Ownership of Television Stations.

Began Operation: February 12, 1985. Sale to present owner by Arnold Ginsburg & John Garabedian approved by FCC Sept. 23, 1986 (*Television Digest*, Vol. 26:32, 45).

Represented (legal): Dow, Lohnes & Albertson.

Personnel:

MERRIL BUCHHALTER, vice president & station manager.
 ANDREW LURIE, marketing & promotion director.
 LISA ROBINSON, news & program director.
 JOSEPH J. CENTORINO, chief engineer.
 SHIRLEY WARREN, business manager.



FRANCESCA BRYDEN, public affairs manager.
 LARRY SIMON, operations supervisor.

Highest 30 Sec. Rate: \$200.

Arbitron Data: Not available.

City of License: Marlborough. **ADI:** Boston. **Rank:** 6.

Massachusetts—Norwell

WHRC

Ch. 46

Network Service: None, independent.

Licensee: Massachusetts Channel 46 Corp., 80 Prospect St., Cambridge, MA 02139.

Studio: 80 Prospect St., Cambridge, MA 02139.

Telephone: 617-868-9760.

Technical Facilities: Channel No. 46 (662-668 MHz). Authorized power: 66-kw max. visual, 0.66-kw max. aural. Antenna: 272-ft. above av. terrain, 128-ft. above ground, 328-ft. above sea level.

Latitude	42°	09'	45''
Longitude	70°	48'	52''

Holds CP for change to 5000-kw max. visual, 942-ft. above av. terrain, 955-ft. above ground, 1024-ft. above sea level, lat. 42° 01' 06", long. 70° 58' 36", transmitter to S of West St. at intersection with Spring St. in East Bridgewater Twp. BPCT-880315KG.

Transmitter: Paradise Hill, approx. 1-mi. W of Norwell.

Ownership: The Alan & Lina Lee Lidow Revocable Trust, 70.5%; Robert Howe, v.p., 25%. Howe has interest in Macoupin County Cablevision, cable TV operator in Carlinville, IL.

Began Operation: December 6, 1986.

Personnel:

ROLFE AUERBACH, general manager.
 BETSY LYNCH, station manager.
 LAURIE GOUETT, sales manager.

Rates: On request.



WHRC BPCT-880315KG Granted 6/21/88 © American Map Corp., No. 14244

Arbitron Data: Not available.

City of License: Norwell. **ADI:** Boston. **Rank:** 6.

Massachusetts—Springfield-Holyoke

WGGB-TV

Ch. 40

Network Service: ABC.

Licensee: Guy Gannett Publishing Co., Box 40, Springfield, MA 01102-0040.

Studio: 1300 Liberty St., Springfield, MA 01104.

Telephone: 413-733-4040. **Fax:** 413-781-1363.

Technical Facilities: Channel No. 40 (626-632 MHz). Authorized power: 4270-kw visual, 427-kw aural. Antenna: Elliptical, 1056-ft. above av. terrain, 167-ft. above ground, 1378-ft. above sea level.

Latitude 42° 14' 30"
Longitude 72° 38' 57"

Transmitter: Top of Mt. Tom, Holyoke, MA.

Multichannel TV Sound: Stereo only.

Satellite Earth Stations: Andrew, 7.5-meter C-band; Andrew, 4.5-meter C-band; Scientific-Atlanta, 4.5-meter Ku-band; AFC, 3.5-meter Ku-band; Comtech, 3.5-meter C-band; AvanteK, M/A-Com, Microdyne receivers.

News Services: AP, ABC, Conus.

Ownership: Guy Gannett Publishing Co. See Group Ownership of Television Stations.

Began Operation: April 14, 1953. Sale with AM & FM affiliates to present owner by Hampden-Hampshire Corp. approved June 7, 1967 by FCC (*Television Digest*, Vol. 6:44). Previous sale of 50% to Republican TV Inc. approved July 21, 1954 (Vol. 10:10, 30).

Represented (sales): Katz Television.

Represented (legal): Dow, Lohnes & Albertson.

Represented (engineering): Lohnes & Culver.

Personnel:

GILBERT M. LEFKOVICH, vice president & general manager.
JOSEPH MARCOE, general sales manager.
RICHARD WYLIE, national sales manager.
ROBERT FAY, local sales manager.
TED GRATKOWSKI, chief engineer.
JOANNE DIX-WISDOM, promotion manager.
DEREK JARVIS, production manager.
DEBRA HUNT, program manager.
ROGER BALL, news director.

**Need Broadcast TV or Cable TV Mail Labels
From the Factbook?**

Call Information Marketing Services
703-560-0710



Highest 30 Sec. Rate: \$1600.

NETWORK BASE HOURLY RATE: \$750.

City of License: Springfield. **AOI:** Springfield, MA. **Rank:** 96.

Total Households: © MSI Consumer Market Data as of 1/1/89. TV Homes, TV% and Circulation © 1989 Arbitron. County coverage based on Arbitron study.

Net Weekly Circulation	State County	Total Households	TV Households	%
50% & Over	MASSACHUSETTS			
	Franklin	27,300	26,500	97
	Hampden	168,500	166,100	99
	Hampshire	49,600	48,600	98
Between 25-49%	VERMONT			
	Windham	16,300	15,600	96
Between 5-24%	CONNECTICUT			
	Hartford	316,800	312,100	99
	Middlesex	52,500	51,600	98
	Tolland	41,900	41,100	98
Station Totals		672,900	661,600	98
Net Weekly Circulation (1989)				266,600
Average Daily Circulation (1989)				129,300

Massachusetts—Springfield

WWLP

Ch. 22

Network Service: NBC.

Licensee: Adams TV of Springfield Inc., Box 2210, Springfield, MA 01102-2210.

Studio: Provin Mountain, Feeding Hills, MA 01030.

Mailing Address: Box 2210, Springfield, MA 01102-2210.

Telephone: 413-786-2200. **Easylink:** 621-475-20.

Technical Facilities: Channel No. 22 (518-524 MHz). Authorized power: 3420-kw max. visual, 342-kw max. aural. Antenna: 877-ft. above av. terrain, 495-ft. above ground, 1135-ft. above sea level.

Latitude 42° 05' 00"
Longitude 72° 42' 16"

Transmitter: Provin Mountain, Agawam, MA.

Multichannel TV Sound: Stereo only.

Satellite Earth Station: Microdyne, 7-meter; ChannelMaster, Harris receivers.

News Service: AP.

Ownership: Adams Communications. See Group Ownership of Television Stations.

Began Operation: March 17, 1953. Sale to present owner by Springfield TV Corp. approved by FCC Jan. 9, 1984 (*Television Digest*, Vol. 23:35).

Represented (sales): Blair Television.

Represented (legal): Wiley, Rein & Fielding.

Personnel:

- WILLIAM PEPIN, president & general manager.
- DANIEL T. SULLIVAN JR., vice president & general sales manager.
- E. HOLLAND LOW, vice president & national sales manager.
- FRANCIS KOZLOWSKI JR., traffic manager.
- MAX MAREK, chief engineer.
- KEITH SILVER, news director.
- ANNA GIZA, promotion manager.
- RICH TETTEMER, sports director.
- CONSTANCE O'BRIEN, business manager.

Highest One Hour Rate: \$1750.

Highest 30 Sec. Rate: \$1000.

NETWORK BASE HOURLY RATE: \$725.

City of License: Springfield. **ADI:** Springfield, MA. **Rank:** 96.

Total Households: © MSI Consumer Market Data as of 1/1/89. TV Homes, TV% and Circulation © 1989 Arbitron. County coverage based on Arbitron study.



Net Weekly Circulation	State County	Total Households	TV Households	Households %
50% & Over	MASSACHUSETTS			
	Franklin	27,300	26,500	97
	Hampden	168,500	166,100	99
	Hampshire	49,600	48,600	98
Between 25-49%	MASSACHUSETTS			
	Berkshire	55,100	54,200	98
Between 5-24%	CONNECTICUT			
	Hartford	316,800	312,100	99
	Middlesex	52,500	51,600	98
	Tolland	41,900	41,100	98
Station Totals	MASSACHUSETTS			
	Worcester	246,400	243,200	99
	NEW HAMPSHIRE			
	Cheshire	25,100	24,400	97
Net Weekly Circulation (1989)		983,200	967,800	98
Average Daily Circulation (1989)				300,300
				175,300

Massachusetts—Vineyard Haven

WCVX

Ch. 58

Network Service: None, independent.

Licensee: Cape Cod Television Inc.

Studio: 29 Bassett Lane, Hyannis, MA 02601.

Telephones: 617-775-4242; 617-693-5458.

Technical Facilities: Channel No. 58 (734-740 MHz). Authorized power: 1191-kw max. visual, 119.1-kw max. aural. Antenna: 439-ft. above av. terrain, 370-ft. above ground, 495-ft. above sea level.

Latitude 41° 41' 19"
Longitude 70° 20' 49"

Transmitter: Oak St., 0.6-mi. N of Rte. 6, Barnstable.

Multichannel TV Sound: Stereo only.

Satellite Earth Station: Microdyne, 5-meter C-band; Microdyne receivers.

News Service: AP.

Ownership: Sentry Services Corp., 100%. Gerald G. Shuck pres.; Richard Rowe Jr., v.p. & treas. Sentry Services Corp. ownership: Sentry Federal Savings Bank, a non-stock corp.

Began Operation: July 19, 1985. Sale to present owner by Donald Moore, et al., approved by FCC Dec. 3, 1987.

Represented (sales): Creed & Associates.

Represented (legal): Arter & Hadden.

Represented (engineering): Silliman & Silliman.

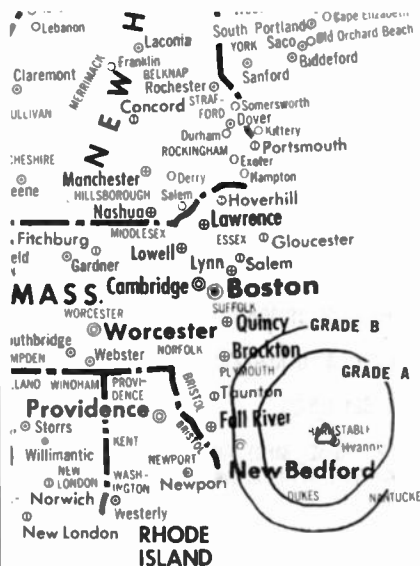
Personnel:

DANIEL N. CARNEY, general manager.
BEN EMERY, sales manager.
GREG BUSH, news director.

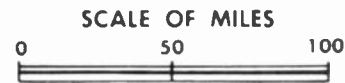
Highest 30 Sec. Rate: \$200.

City of License: Vineyard Haven. **ADI:** Providence, RI-New Bedford, MA. **Rank:** 44.

Total Households: © MSI Consumer Market Data as of 1/1/89. TV Homes, TV% and Circulation © 1989 Arbitron. County coverage based on Arbitron study.



erhead



WCVX BMPCT—850607KH Granted 6/21/85

© American Map Corp., No. 14244

Net Weekly Circulation	State County	Total Households	TV Households	%
MASSACHUSETTS				
Between 5-24%	Barnstable	75,800	74,500	98
	Dukes	5,200	5,000	96
Station Totals		81,000	79,500	98
Net Weekly Circulation (1989)			17,600	
Average Daily Circulation (1989)			4,900	

Massachusetts—Worcester

WHLL

Ch. 27

Network Service: None, independent.

Licensee: Corridor Bcstg. Corp., Box 27, Shrewsbury, MA 01545.

Studio: 276 Boston Turnpike, Shrewsbury, MA 01545.

Telephone: 617-799-2727.

Technical Facilities: Channel No. 27 (548-554 MHz). Authorized power: 2301-kw max. visual, 230-kw max. aural. Antenna: 1531-ft. above av. terrain, 1315-ft. above ground, 2015-ft. above sea level.

Latitude 42° 20' 01"
Longitude 71° 42' 53"

Transmitter: Stiles Hill, Cross St., Boylston.

Satellite Earth Station: Microdyne, 7-meter.

News Service: CNN.

Ownership: Corridor Broadcasting Corp. See Group Ownership of Television Stations.

Began Operation: January 2, 1970. Sale to present owner by Melvin & Fred Simon, Gerald & Irwin Katz approved by FCC Oct. 18, 1983. Previous sale by America Group Management Corp. approved April 21, 1977. Began subscription TV operation Sept. 8, 1980. Resumed independent operation Jan. 1, 1986.

Represented (sales): Adam Young Inc.

Represented (legal): Sanford, Adams, McCullough & Beard.

Personnel:

- MICHAEL VOLPE, general manager.
- RICHARD BETRO, station manager.
- MICHAEL JONES, sales manager.
- MICHAEL NURSE, local sales manager.
- DOROTHY BUDUO, national sales manager.
- FRAN PACARI, chief engineer.
- LYNNE MACNAMEE, news director.
- LILLIAN CHUN, program director.
- ROBERT DAVIS, promotion director.
- JAMES DOBIS, business manager.
- JAMES BARNETT, marketing director.
- CHRISTINE CIOCILO, film director.

Highest 30 Sec. Rate: \$360.

City of License: Worcester. **ADI:** Boston. **Rank:** 6.

Total Households: © MSI Consumer Market Data as of 1/1/89. TV Homes, TV% and Circulation © 1989 Arbitron. County coverage based on Arbitron study.



Net Weekly Circulation	State County	Total Households	TV Households	Households %	
Between 5-24%	MASSACHUSETTS				
		Bristol	182,900	180,900	99
		Essex	249,800	247,100	99
		Franklin	27,300	26,500	97
		Middlesex	504,500	499,000	99
		Norfolk	222,700	220,700	99
		Plymouth	151,200	149,400	99
		Suffolk	270,900	265,000	98
		Worcester	246,400	243,200	99
		NEW HAMPSHIRE			
	Hillsborough	119,900	118,400	99	
	RHODE ISLAND				
	Bristol	16,200	16,100	99	
	Newport	30,700	30,300	99	
	Providence	220,300	217,700	99	
Station Totals		2,242,800	2,214,300	99	
Net Weekly Circulation (1989)			257,700		
Average Daily Circulation (1989)			57,100		

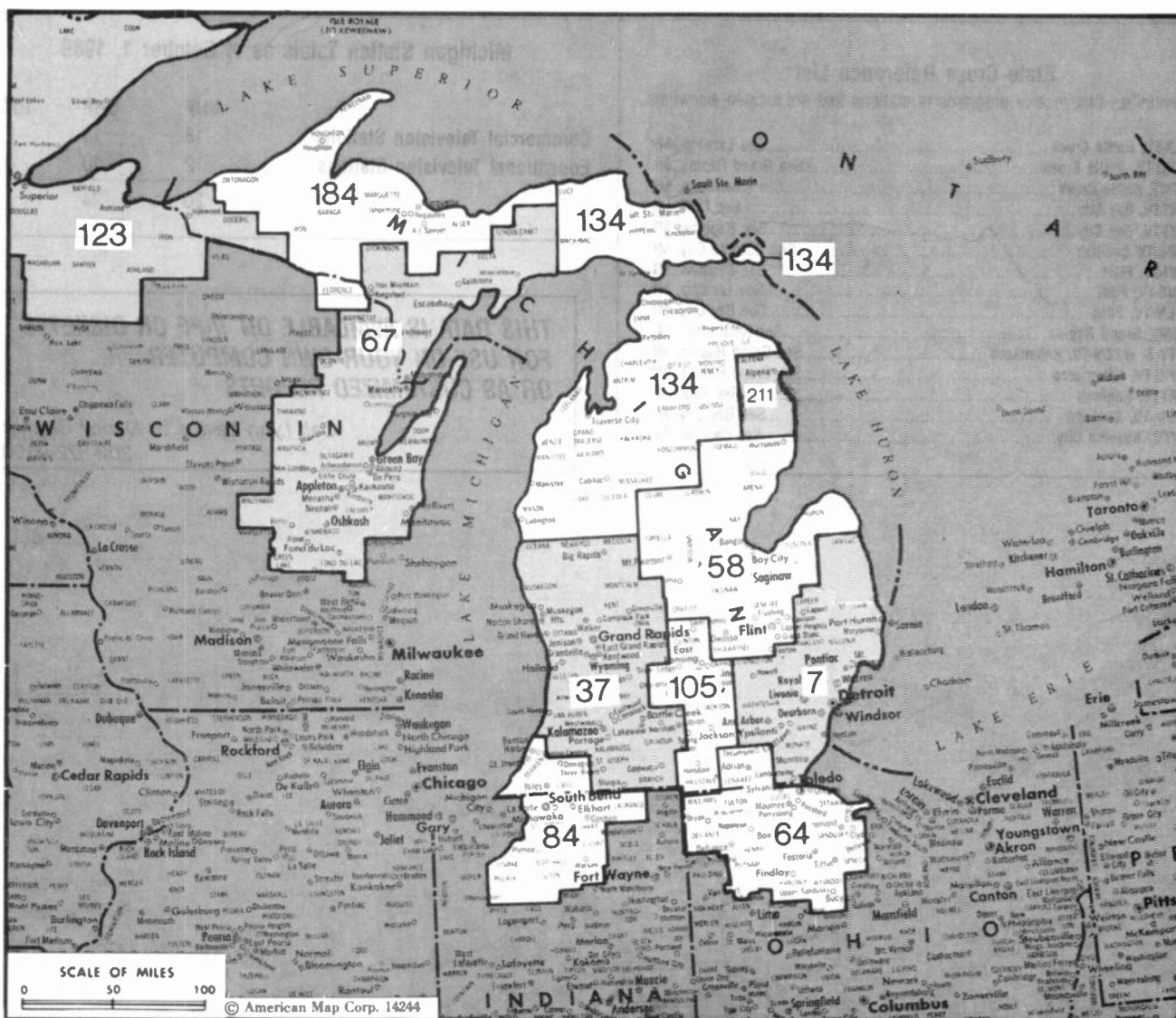
Massachusetts

WSBK-TV, Boston (Arbitron Data Continued)

Net Weekly Circulation	State County	Total Households	TV Households Households	%
Between 5-24%	CONNECTICUT			
	Middlesex	52,500	51,600	98
	New Haven	289,500	285,700	99
	Windham	36,000	35,300	98
	ILLINOIS			
	Iroquois	12,400	12,100	98
	MASSACHUSETTS			
	Dukes	5,200	5,000	96
	MAINE			
	Androscoggin	37,800	37,300	99
	Cumberland	89,800	88,500	99
	Franklin	11,000	10,600	96
	Hancock	18,000	17,700	98
	Knox	14,000	13,600	97
	Lincoln	11,200	11,000	98
	Oxford	19,300	19,000	98
	Penobscot	49,100	48,300	98
	Somerset	16,800	16,500	98
	Waldo	11,600	11,300	97
	NEBRASKA			
	Arthur	200	200	100
	NEW HAMPSHIRE			
	Carroll	14,200	14,000	98

WSBK-TV—(Continued) (Arbitron Data Continued)

Net Weekly Circulation	State County	Total Households	TV Households Households	%
Between 5-24%	NEW JERSEY			
	Bergen	318,300	316,200	99
	Passaic	167,600	165,700	99
	NEW YORK			
	Albany	112,700	110,900	98
	Broome	80,600	79,500	99
	Cayuga	29,000	28,400	98
	Columbia	23,500	23,100	98
	Greene	16,800	16,500	98
	Nassau	447,800	445,300	99
	Oneida West	34,500	34,000	99
	Oswego	41,400	40,800	99
	Otsego	21,800	21,200	97
	Rensselaer	55,900	54,900	98
	Rockland	87,100	85,900	99
	Suffolk	426,000	422,000	99
	Washington	20,000	19,700	98
	Westchester	322,300	318,700	99
	RHODE ISLAND			
	Washington	37,200	36,600	98
	TENNESSEE			
	Decatur	4,500	4,400	98
	VERMONT			
	Orleans	9,000	8,900	99
	Windham	16,300	15,600	96



Market	Arbitron ADI TV Households	Rank	Market Area Commercial TV Stations
Detroit, MI.....	1,712,600	7	WADL (38), WBSX (31), WDIV (4), WGPR-TV (62), WJBK-TV (2), WKBD-TV (50), WXON (20) WXYZ-TV (7)
Grand Rapids-Kalamazoo-Battle Creek, MI.....	609,900	37	WLLA (64), WOTV (8), WTLJ (54), WUHQ-TV (41), WWMT (3), WXMI (17), WZZM-TV (13)
Flint-Saginaw-Bay City, MI.....	433,200	58	WAQP (49), WEYI-TV (25), WJRT-TV (12), WNEM-TV (5), WSMH (66)
Toledo, OH.....	404,600	64	WGGN-TV (52), WNWO-TV (24), WTOL-TV (11), WTVG (13), WUPW (36)
Green Bay-Appleton, WI.....	375,100	67	WBAY-TV (2), WFRV-TV (5), WGBA (26), WJMN-TV (3), WLJK-TV (11), WSCD (14), WXGZ-TV (32)
South Bend-Elkhart, IN.....	289,200	84	WHME-TV (46), WNDU-TV (16), WSBFTV (22), WSJV (28)
Lansing, MI.....	220,600	105	WILX-TV (10), WLNS-TV (6), WSYM-TV (47)
Duluth, MN-Superior, WI.....	169,800	123	KBJR-TV (6), KDLH-TV (3), WDIO-TV (10), WIRT (13)
Traverse City-Cadillac, MI.....	159,400	134	WGTQ (8), WGTU (29), WPBN-TV (7), WTOM-TV (4), WWTV (9), WWUP-TV (10)
Marquette, MI.....	55,400	184	WLUC-TV (6)
Alpena, MI.....	15,200	211	WBKB-TV (11)

State Cross Reference List

Communities that receive programs of stations that are located elsewhere.

WILX-TV, Battle Creek	See Lansing, MI
WUHQ-TV, Battle Creek	See Grand Rapids, MI
WWMT, Battle Creek	See Kalamazoo, MI
WJRT-TV, Bay City	See Flint, MI
WEYI-TV, Bay City	See Saginaw, MI
WPBN-TV Cadillac	See Traverse City, MI
WEYI-TV, Flint	See Saginaw, MI
WLNS-TV, Flint	See Lansing, MI
WNEM-TV, Flint	See Bay City, MI
WWMT, Grand Rapids	See Kalamazoo, MI
WOTV & WZZM-TV, Kalamazoo	See Grand Rapids, MI
WUHQ-TV, Kalamazoo	See Grand Rapids, MI
WJRT-TV, Saginaw	See Flint, MI
WNEM-TV, Saginaw	See Bay City, MI
WWTW, Traverse City	See Cadillac, MI

Michigan Station Totals as of October 1, 1989

	VHF	UHF	TOTAL
Commercial Television Stations	18	14	32
Educational Television Stations	2	10	12
	20	24	44

**THIS DATA IS AVAILABLE ON TAPE OR DISKETTE
FOR USE ON YOUR OWN COMPUTER
OR AS CUSTOMIZED REPORTS**

*Call Lynn Levine or Nancy Cramer
202-872-9200*

Michigan—Alpena-Oscoda-Tawas City- East Tawas

WBKB-TV

Ch. 11

Network Service: CBS.

Licensee: Thunder Bay Broadcasting Corp., 1390 Bagley St., Alpena, MI 49707.

Studio: 1390 Bagley St., Alpena, MI 49707.

Telephone: 517-356-3434.

Technical Facilities: Channel No. 11 (198-204 MHz). Authorized power: 316-kw visual, 63.2-kw aural. Antenna: 670-ft. above av. terrain, 500-ft. above ground, 1510-ft. above sea level.

Latitude 44° 42' 25.00"
Longitude 83° 31' 22.50"

Transmitter: Hubbard Lake Rd., 3-mi. N of M-72.

Satellite Earth Stations: RCA Americom, 4.5-meter Ku-band; 3.8-meter C-band; M/A-Com, Standard Communications receivers.

News Services: CBS, UPI.

Ownership: Stephen A. Marks, pres., 88.5%; Thunder Bay Broadcasting Corp., 11.4%.

Began Operation: September 22, 1975.

Represented (sales): Seltel Inc.

Represented (legal): Cohn & Marks.

Represented (engineering): Cohen, Dippell & Everist, P.C.

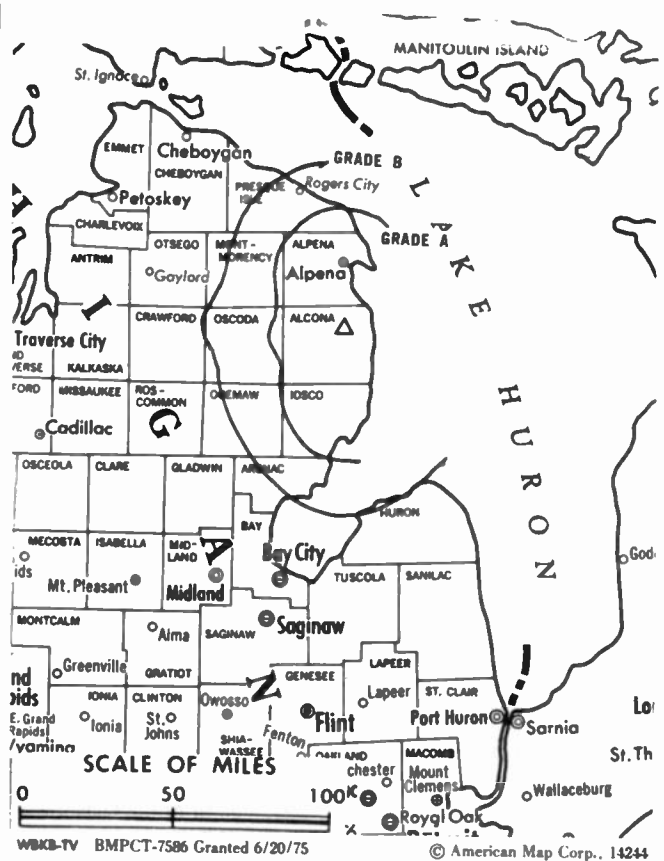
Personnel:

STEPHEN A. MARKS, president.
CURTIS W. SMITH, vice president & general manager.
BARB BOWEN, general sales manager.
CHER ALLEN, local sales manager.
MARK NOWAK, chief engineer.
JOE EDICK, news director.
THERESA STOPPA, business manager.
MICHAEL STROUD, production manager.

Rates: On request.

City of License: Alpena. AOI: Alpena. Rank: 211.

Total Households: © MSI Consumer Market Data as of 1/1/89. TV Homes, TV% and Circulation © 1989 Arbitron. County coverage based on Arbitron study.



Net Weekly Circulation	State County	Total Households	TV Households	Households %
50% & Over	MICHIGAN			
	Alcona	4,400	4,200	95
	Alpena	11,400	11,000	96
	Iosco	11,600	11,400	99
	Oscoda	2,900	2,800	97
Between 25-49%	MICHIGAN			
	Montmorency	3,200	3,100	97
	Presque Isle	5,400	5,200	96
Between 5-24%	MICHIGAN			
	Arenac	5,800	5,700	98
	Huron	13,500	13,200	98
	Ogemaw	7,000	6,900	99
	Sanilac	15,200	14,900	98
Station Totals		80,400	78,400	98
Net Weekly Circulation (1989)				35,600
Average Daily Circulation (1989)				18,200

Michigan—Ann Arbor

WBSX

(formerly WIHT)

Ch. 31

Network Service: None, independent.

Licensee: Blackstar Communications of Michigan Inc., 3975 Varsity Dr., Ann Arbor, MI 48108.

Studio: 3975 Varsity Dr., Ann Arbor, MI 48108.

Mailing Address: Box 2267, Ann Arbor, MI 48106.

Telephone: 313-973-7900. **TWX:** 810-221-0038. **Fax:** 313-973-7906.

Technical Facilities: Channel No. 31 (572-578 MHz). Authorized power: 1230-kw max. & 1222-kw horizontal visual, 200-kw horizontal aural. Antenna: 1080-ft. above av. terrain, 1044-ft. above ground, 2049-ft. above sea level.

Latitude	42°	22'	25.00"
Longitude	84°	01'	13.50"

Transmitter: RFD M-52, Lyndon Twp.

Satellite Earth Stations: Gardiner, 5.6-meter C-band; Gardiner, 4.6-meter Ku-band; AFC, 3.5-meter C-band; Microdyne receivers.

Ownership: Blackstar Communications Inc., 100%. See Group Ownership of Television Stations.

Began Operation: January 12, 1981. Sale to present owner by FAB Communications approved by FCC July 10, 1989 (*Television Digest*, Vol. 28:52 & 29:20).

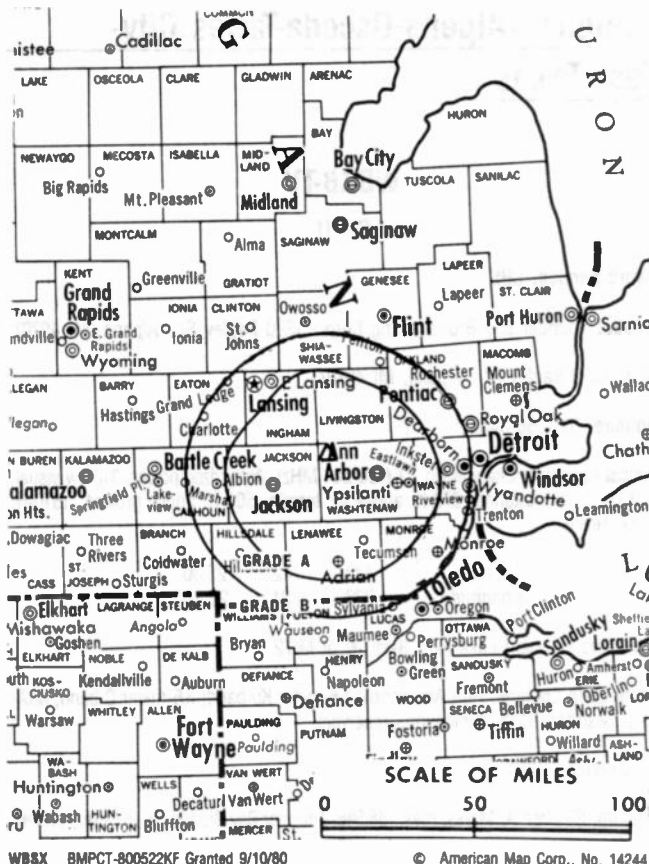
Represented (legal): Verner, Liipfert, Bernhard, McPherson & Hand.

Represented (engineering): Lohnes & Culver.

Personnel:

CHRISTOPHER WEBB, vice president & general manager.
 ROBERT THOMPSON, chief engineer.
 JERRY SAMONS, program director.
 MARJORIE WIECHERS, business manager.

Highest One Hour Rate: \$1200.



Highest 30 Sec. Rate: \$100.

NETWORK BASE HOURLY RATE: \$1000.

Arbitron Data: Not available.

City of License: Ann Arbor. **ADI:** Detroit. **Rank:** 7.

Michigan—Bay City-Saginaw-Flint

WNEM-TV

Ch. 5

Network Service: NBC.

Licensee: Meredith Corp., Box 531, Saginaw, MI 48606.

Studio: 107 N. Franklin St., Saginaw, MI 48606.

2nd Studio & Office: G-3426 Miller Rd., Flint, MI 48507.

Telephones: 517-755-8191, Saginaw; 313-732-2Q50, Flint.

TWX: 810-265-1203, Saginaw; 810-235-1190, Flint.

Fax: 517-755-1860.

Technical Facilities: Channel No. 5 (76-82 MHz). Authorized power: 100-kw visual, 20-kw aural. Antenna: 1036-ft. above av. terrain, 1049-ft. above ground, 1635-ft. above sea level.

Latitude 43° 28' 13"
Longitude 83° 50' 35"

Transmitter: 5700 Becker Rd., Saginaw, MI.

Satellite Earth Station: Harris; Drake, Harris receivers.

News Service: AP.

Ownership: Meredith Corp., 100%. See Group Ownership of Television Stations.

Began Operation: February 16, 1954. Sale to present owner by James Gerity Jr. approved by FCC April 16, 1969 (Television Digest, Vol. 9:15).

Represented (sales): MMT Sales Inc.

Represented (legal): Haley, Bader & Potts.

Represented (engineering): A. D. Ring & Associates, P.C.

Personnel:

PAUL VIRCIGLIO, vice president & general manager.
GARY RIVARD, local sales manager.
PEGGY MADIGAN, national sales manager.
MICHELLE KEILITZ, creative services director.
GREG SURMA, director of engineering.
BRUCE WHITEAKER, news director.
BILL AVERY, program director.
JOHN HAUPRICHT, production manager.
MARC WESLEY, sports director.
PAT DeCORTE, business manager.

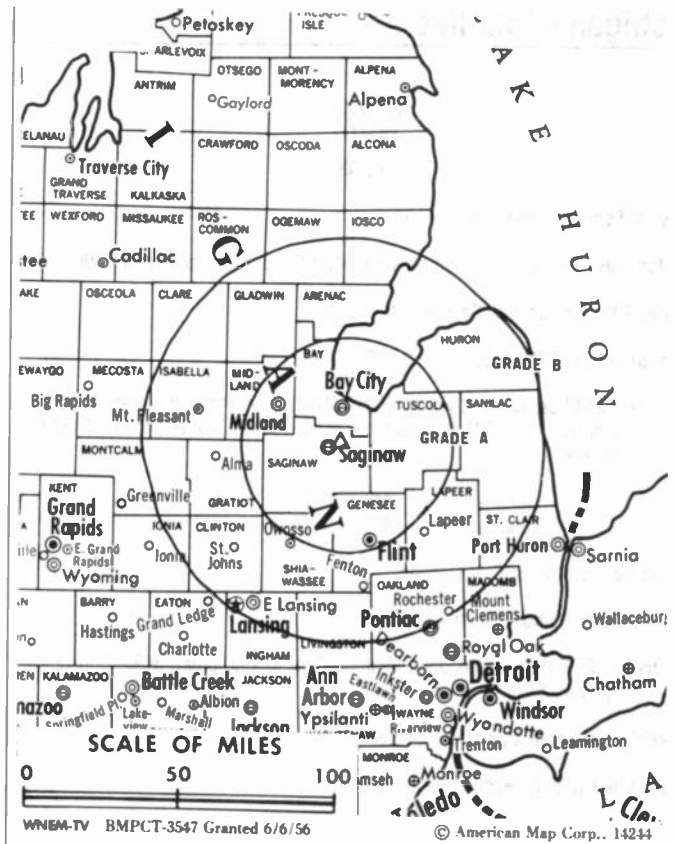
Rates: On request.

NETWORK BASE HOURLY RATE: \$1300.

City of License: Bay City. AOI: Flint-Saginaw-Bay City. Rank: 58.

Total Households: © MSI Consumer Market Data as of 1/1/89. TV Homes, TV% and Circulation © 1989 Arbitron. County coverage based on Arbitron study.

Net Weekly Circulation	State County	Total Households	TV Households Households %
MICHIGAN			
50% & Over	Alcona	4,400	4,200 95
	Alpena	11,400	11,000 96
	Arenac	5,800	5,700 98
	Bay	41,400	41,000 99
	Clare	10,400	10,200 98
	Genesee	160,100	158,600 99



Net Weekly Circulation	State County	Total Households	TV Households Households %
50% & Over	Gladwin	8,700	8,500 98
	Gratiot	13,900	13,700 99
	Huron	13,500	13,200 98
	Iosco	11,600	11,400 99
	Isabella	17,700	17,300 98
	Lapeer	23,800	23,500 99
	Midland	26,700	26,500 99
	Ogemaw	7,000	6,900 99
	Saginaw	76,800	75,900 99
	Sanilac	15,200	14,900 98
	Shiawassee	24,100	23,800 99
	Tuscola	19,000	18,700 98
MICHIGAN			
Between 25-49%	Roscommon	8,400	8,300 99
MICHIGAN			
Between 5-24%	Chippewa	10,100	9,900 98
	Clinton	19,000	18,800 99
	Emmet	9,400	9,100 97
	Livingston	36,400	36,100 99
	Mecosta	12,600	12,300 98
	Montcalm	18,400	18,100 98
	Oscoda	2,900	2,800 97
Station Totals		608,700	600,400 99
Net Weekly Circulation (1989)			443,400
Average Daily Circulation (1989)			286,200

Michigan—Cadillac

WGKI

Ch. 33

Network Service: None, independent.

Grantee: GRK Productions Joint Venture, 7400 S. 45 Rd., Cadillac, MI 49601.

Studio: 202 Stimson St., Cadillac, MI 49601.

Telephones: 616-775-9813; 616-775-0330.

Technical Facilities: Channel No. 33 (584-590 MHz). Authorized power: 61.52-kw max. visual. Antenna: 945-ft. above av. terrain, 584-ft. above ground, 2153-ft. above sea level.

Latitude	44°	08'	53''
Longitude	85°	20'	45''

Transmitter: 6.5-mi. SSE of Cadillac.

Satellite Earth Station: Uniden, 10-meter.

Ownership: GRK Productions Joint Venture. Gary Knapp, pres., 50%; Constance M. Knapp, v.p., 50%.

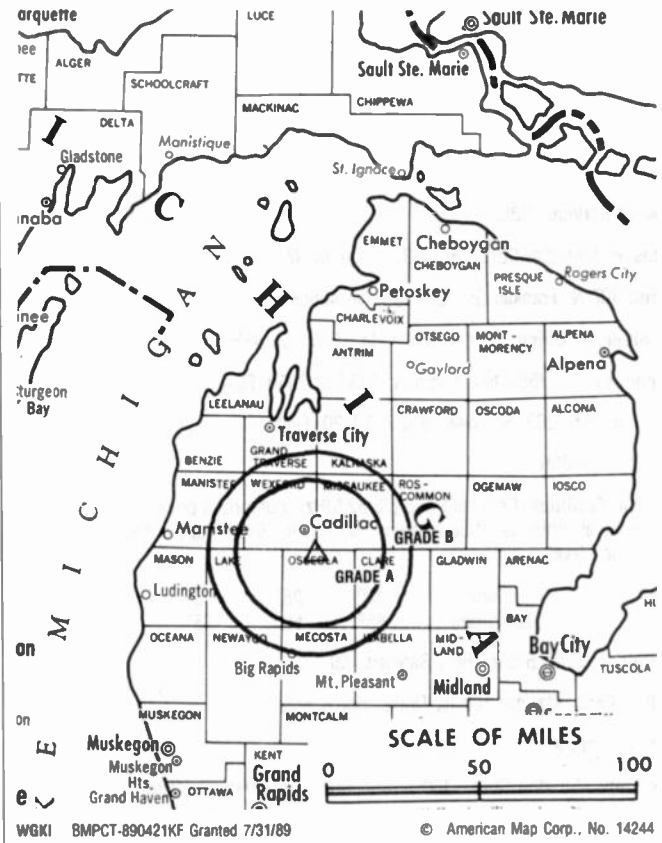
Scheduled to Begin Operation: September 30, 1989.

Represented (legal): Reddy, Begley & Martin.

Represented (engineering): E. Harold Munn Jr. & Associates Inc.

Personnel:

GARY KNAPP, general manager.
 GLEN WALKER, chief engineer.
 PAT ANDERSON, news director.
 JOYCE BASSETTE, program director.
 DONNA HORNING, promotion director.



Rates: On request.

City of License: Cadillac. **ADI:** Traverse City-Cadillac. **Rank:** 134.

Michigan—Cadillac-Traverse City

WWTV

Ch. 9

(Operates satellite WWUP-TV, Sault Ste. Marie, MI)

Network Service: CBS.

Licensee: Heritage Bcstg. Co. of Michigan, 2509 Commercial Dr., Auburn Hills, MI 48057.

Studios: 11360 N. 130th Ave., Cadillac, MI 49601; 3920 U.S. 31 South, Traverse City, MI 49684-0627.

Mailing Address: Box 627, Cadillac, MI 49601.

Telephone: 616-775-3478.

Technical Facilities: Channel No. 9 (186-192 MHz). Authorized power: 316-kw visual, 63.1-kw aural. Antenna: 1635-ft. above av. terrain, 1295-ft. above ground, 2999-ft. above sea level.

Latitude 44° 08' 12"
Longitude 85° 20' 33"

Transmitter: 9-mi. SE of Cadillac.

Satellite Earth Stations: Scientific-Atlanta, 7-meter C-band; Microwave General, 5-meter C-band; RCA, 3-meter Ku-band; Pinzone, Scientific-Atlanta receivers.

News Services: AP, CBS, Michigan News Exchange, UPI.

Ownership: Heritage Bcstg. Group Inc., 100%. See Group Ownership of Television Stations.

Began Operation: December 11, 1953. Sale to present owner by Wilson Communications approved by FCC March 2, 1989. Sale to Wilson Communications by Fetzer Bcstg. Co. approved by FCC Dec. 28, 1978 (*Television Digest*, Vol. 19:14). Sale to Fetzer by Spartan Corp. approved July 23, 1958 (Vol. 14:25, 27).

Represented (sales): Blair Television.

Represented (legal): Leventhal, Senter & Lerman.

Represented (engineering): Lohnes & Culver.

Personnel:

- WILLIAM D. WEBB, vice president & general manager.
- RICHARD SCHAPPA, general sales manager.
- LOWELL SHORE, chief engineer.
- BOB LEE, director of news, community & public affairs.
- LINDA KIMBEL, national sales manager.
- ANNI WAITE, program director.
- BOB FAULL, promotion director.
- VIRGINIA BURKE, business manager.

Highest One Hour Rate: \$2100.

Highest 30 Sec. Rate: \$400.

Rates: WWTV is sold in combination with WWUP-TV.

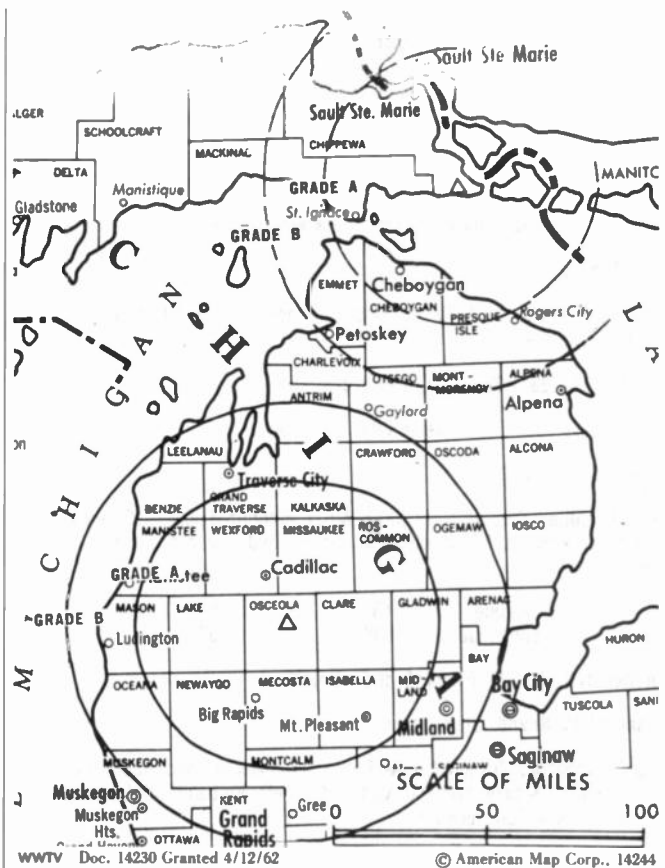
NETWORK BASE HOURLY RATE: \$1000.

Arbitron Data: Figures include WWUP-TV, Sault Ste. Marie.

City of License: Cadillac. ADI: Traverse City-Cadillac. Rank: 134.

Total Households: © MSI Consumer Market Data as of 1/1/89. TV Homes, TV% and Circulation © 1989 Arbitron. County coverage based on Arbitron study.

Net Weekly Circulation	State County	Total Households	TV Households	Households %
50% & Over	MICHIGAN			
	Antrim	6,600	6,500	98
	Benzie	4,600	4,500	98
	Charlevoix	8,100	7,900	98
	Cheboygan	8,200	7,900	96
	Chippewa	10,100	9,900	98
	Clare	10,400	10,200	98
	Crawford	3,800	3,700	97
	Emmet	9,400	9,100	97



Net Weekly Circulation	State County	Total Households	TV Households	Households %
50% & Over	Gladwin	8,700	8,500	98
	Grand Traverse	22,800	22,300	98
	Isabella	17,700	17,300	98
	Kalkaska	5,000	4,900	98
	Lake	3,700	3,600	97
	Leelanau	6,000	5,900	98
	Luce	2,100	2,000	95
	Mackinac	3,800	3,700	97
	Manistee	9,500	9,300	98
	Mason	10,600	10,200	97
	Mecosta	12,600	12,300	98
	Missaukee	4,000	3,900	97
	Montmorency	3,200	3,100	97
	Oceana	8,400	8,200	97
	Osceola	7,700	7,500	98
	Oscoda	2,900	2,800	97
	Otsego	5,900	5,800	98
Presque Isle	5,400	5,200	96	
Roscommon	8,400	8,300	99	
Wexford	10,400	10,200	98	
Between 25-49%	MICHIGAN			
	Delta	13,900	13,600	98
	Gratiot	13,900	13,700	99
	Midland	26,700	26,500	99
	Montcalm	18,400	18,100	98
	Newaygo	14,400	14,100	98
Ogemaw	7,000	6,900	99	
Between 5-24%	MICHIGAN			
	Alger	3,200	3,100	97
	Alpena	11,400	11,000	96
	Arenac	5,800	5,700	98
	Dickinson	10,700	10,500	99
	Marquette	25,200	24,900	99
Station Totals		370,600	362,800	98
Net Weekly Circulation (1989)			239,000	
Average Daily Circulation (1989)			141,300	

Michigan—Cheboygan

WTOM-TV

Ch. 4

(Satellite of WPBN-TV, Traverse City, MI)

Network Service: NBC.

Licensee: WPBN-TV & WTOM-TV Inc., Debtor-in-Possession, 50 W. Mashta Dr., Key Biscayne, FL 33149.

Studio: U.S. Rte. 23, 6.7-mi E of, Cheboygan.

Mailing Address: Box 546, Traverse City, MI 49684.

Telephone: 616-947-7770.

Technical Facilities: Channel No. 4 (66-72 MHz). Authorized power: 100-kw visual, 20-kw aural. Antenna: 620-ft. above av. terrain, 590-ft. above ground, 1290-ft. above sea level.

Latitude	45°	39'	01''
Longitude	84°	20'	37''

Transmitter: U.S. Rte. 23, 6.7-mi. E of Cheboygan.

Multichannel TV Sound: Stereo only.

Satellite Earth Stations: Transmit/receive Roscor, 2.4-meter Ku-band; Harris, 6.1-meter Ku-band; Harris, 3-meter Ku-band; Vertex, 4.6-meter Ku-band; ADM, 4-meter C-band; Harris, M/A-Corn receivers.

News Services: See WPBN-TV, Traverse City.

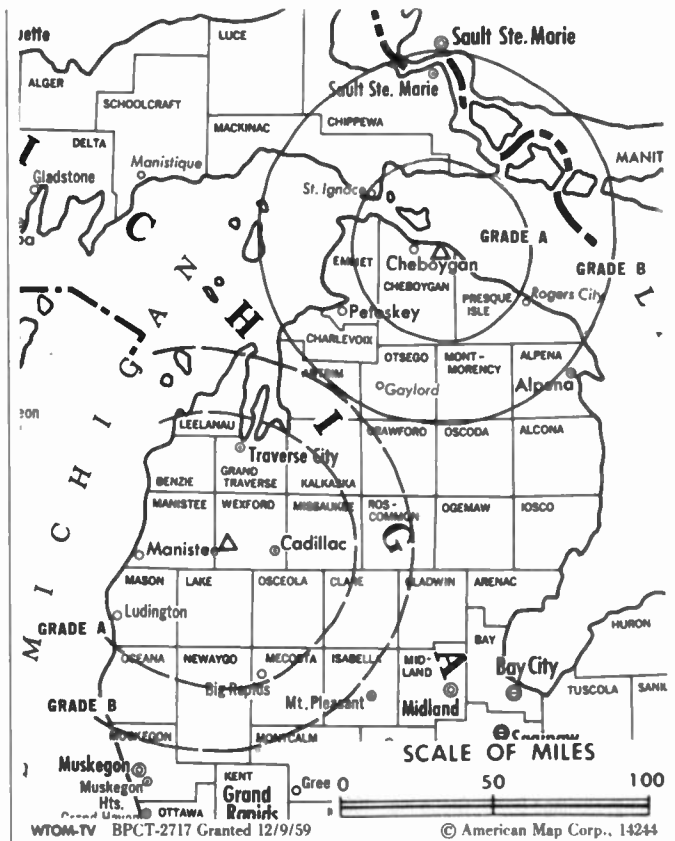
Ownership: Beam Communications Corp., 100%. See Group Ownership of Television Stations.

Began Operation: May 16, 1959.

Represented (sales): Katz Television.

Represented (legal): Hogan & Hartson.

Represented (engineering): Lohnes & Culver.



Personnel:

PETER GOOD, vice president & general manager.

Rates: See WPBN-TV, Traverse City.

Arbitron Data: Included with WPBN-TV, Traverse City.

City of License: Cheboygan. **ADI:** Traverse City-Cadillac. **Rank:** 134.

Michigan—Mount Clemens

WADL

Ch. 38

Network Service: None, independent.

Grantee: Adell Bcstg. Corp., 22590 Fifteen Mile Rd., Mount Clemens, MI 48043.

Telephone: 313-790-3838.

Technical Facilities: Channel No. 38 (614-620 MHz). Authorized power: 5000-kw max. visual. Antenna: 630-ft. above av. terrain, 623-ft. above ground, 1214-ft. above sea level.

Latitude 42° 33' 15"
Longitude 82° 53' 15"

Transmitter: 22590 15 Mile Rd., 1.6-mi. S of Mount Clemens.

Ownership: Franklin Z. Adell, pres., 90%; Estate of George E. White, 5%; R. A. Riley, dir., 5%; D. Sharron Adell, secy-treas.

Began Operation: May 20, 1989.

Represented (sales): Landin Media Sales.

Represented (engineering): E. Harold Munn Jr. & Associates Inc.

Personnel:

FRANK ADELL, general manager.
JIM PANAGOS, general sales manager.
ALFRED LYLE, chief engineer.

Arbitron Data: Not available.



City of License: Mount Clemens. ADI: Detroit. Rank: 7.

Michigan—Detroit

WDIV

Ch. 4

Network Service: NBC.

Licensee: Post-Newsweek Stations Michigan Inc., 550 Lafayette Blvd., Detroit, MI 48231.

Studio: 550 Lafayette Blvd., Detroit, MI 48231.

Telephone: 313-222-0444. **TWX:** 313-962-0933. **Fax:** 313-222-0471.

Technical Facilities: Channel No. 4 (66-72 MHz). Authorized power: 100-kw visual, 10-kw aural. Antenna: 1004-ft. above av. terrain, 1020-ft. above ground, 1706-ft. above sea level.

Latitude 42° 28' 59"
Longitude 83° 12' 20"

Transmitter: 15700 Lincoln Dr., Southfield, MI.

Multichannel TV Sound: Stereo and separate audio program.

Satellite Earth Stations: Harris, 4.5-meter Ku-band; Harris, 6.1-meter C-band; Satcom Technologies, 5.5-meter C-band; Satcom Technologies, 7.0-meter C-band; Microdyne, Scientific-Atlanta receivers.

News Services: AP, CNN, NBC, UPI.

Ownership: Post-Newsweek Stations Inc., 100%. See Group Ownership of Television Stations.

Began Operation: June 3, 1947. Exchange for WTOP-TV (now WUSA), Washington, DC approved by FCC May 18, 1978 (*Television Digest*, Vol. 17:50; 18:21).

Represented (sales): Petry Television Inc.

Represented (legal): Covington & Burling.

Represented (engineering): Jules Cohen & Associates, P.C.

Personnel:

- ALAN FRANK, vice president & general manager.
- ROBERT WARFIELD, station manager.
- HENRY MALDONADO, vice president, programming.
- KEITH SIMMONS, local sales manager.
- HARRY REMBOLDT, national sales manager.
- AMY GRAMBEAU, manager, sales development.
- LAURA BENAVIDES, press & publicity manager.
- MARCUS WILLIAMS, engineering manager.
- MARCIA ETIENNE, director of business & administrative affairs.
- DENISE CUNNINGHAM, operations manager.
- KATHY LANSING, business manager.
- TERRI TURPIN-AMATO, manager, promotion projects.
- MARY ANN RUSCH, research director.
- DEBORAH WROBLEWSKI, research analyst.

Rates: On request.

NETWORK BASE HOURLY RATE: \$3802.

City of License: Detroit. **ADI:** Detroit. **Rank:** 7.

Total Households: © MSI Consumer Market Data as of 1/1/89. TV Homes, TV% and Circulation © 1989 Arbitron. County coverage based on Arbitron study.

Net Weekly Circulation	State County	Total Households	TV Households	%
50% & Over	MICHIGAN			
	Lapeer	23,800	23,500	99
	Livingston	36,400	36,100	99
	Macomb	249,800	248,500	99
	Monroe	46,000	45,500	99
	Oakland	384,800	382,400	99
St Clair	51,000	50,300	99	



Net Weekly Circulation	State County	Total Households	TV Households	%
50% & Over	Sanilac	15,200	14,900	98
	Washtenaw	100,000	97,900	98
	Wayne	815,100	806,200	99
Between 25-49%	MICHIGAN			
	Genesee	160,100	158,600	99
	Jackson	51,500	50,900	99
	Lenawee	31,600	31,200	99
	MISSOURI			
Ripley	5,200	4,900	94	
Between 5-24%	NEBRASKA			
	Rock	900	900	100
	MICHIGAN			
	Hillsdale	15,100	14,800	98
	Houghton	13,500	13,100	97
	Huron	13,500	13,200	98
	Shiawassee	24,100	23,800	99
	Tuscola	19,000	18,700	98
	MISSOURI			
	Carter	2,100	2,000	95
	Harrison	4,200	4,100	98
	OHIO			
	Fulton	14,400	14,100	98
Lucas	178,800	176,900	99	
Ottawa	15,300	15,100	99	
Wood	38,900	38,500	99	
SOUTH OAKOTA				
Lyman	1,300	1,300	100	
Potter	1,300	1,300	100	
Spink	3,400	3,400	100	
Station Totals		2,316,300	2,292,100	99
Net Weekly Circulation (1989)			1,683,600	
Average Daily Circulation (1989)			1,075,500	

Michigan—Detroit

WGPR-TV

Ch. 62

Network Service: None, independent.

Licensee: WGPR Inc., 3140 E. Jefferson Ave., Detroit, MI 48207.

Studio: 3140-46 E. Jefferson Ave., Detroit, MI 48207.

Telephone: 313-259-8862.

Technical Facilities: Channel No. 62 (758-764 MHz). Authorized power: 759-kw horizontal visual, 75.9-kw horizontal aural. Antenna: 970-ft. above av. terrain, 1000-ft. above ground, 1662-ft. above sea level.

Latitude 42° 27' 13"
Longitude 83° 09' 50"

Transmitter: One Radio Plaza, Royal Oak Twp., MI.

Satellite Earth Stations: Harris, 5-meter; Harris, 4.6-meter; M/A-Com, 3.3-meter; M/A-Com, Harris, Pinzone receivers.

Ownership: WGPR Inc., non-profit organization; licensee of WGPR(FM), Detroit. George Mathews, pres. & gen. mgr.; Michelle DeSouza, v.p.

Began Operation: September 29, 1975.

Represented (sales): R. A. Lazar Co.

Represented (legal): Hogan & Hartson.

Personnel:

GEORGE MATHEWS, president & general manager.
MICHELLE DeSOUZA, vice president, traffic & production manager.
CELESTINE HARRIS, public relations & promotion director.
ALBERT RUEDEMANN, chief engineer.
TERESA CAYTON, news director.
JOE SPENCER, program director.
ROGER WILLIAMS, business manager.

Highest 30 Sec. Rate: \$100.

City of License: Detroit. **ADI:** Detroit. **Rank:** 7.

Total Households: © MSI Consumer Market Data as of 1/1/89. TV Homes, TV% and Circulation © 1989 Arbitron. County coverage based on Arbitron study.

Net Weekly Circulation	State County	Total Households	TV Households	%
Between 5-24%	MICHIGAN Livingston	36,400	36,100	99
	Macomb	249,800	248,500	99



Net Weekly Circulation	State County	Total Households	TV Households	%
Between 5-24%	Oakland	384,800	382,400	99
	Wayne	815,100	806,200	99
Station Totals		1,486,100	1,473,200	99
Net Weekly Circulation (1989)				166,500
Average Daily Circulation (1989)				45,000

**NEED BROADCAST TV OR CABLE TV DATA
FROM THE FACTBOOK ON TAPE OR DISKETTE?
NEED CUSTOMIZED REPORTS?**

Call Warren Publishing's
Market Research & Data Sales Dept.

202-872-9200

Michigan—Detroit

WJBK-TV

Ch. 2

Network Service: CBS.

Licensee: Gillett Communications of Detroit Inc., 16550 W. Nine Mile Rd., Southfield, MI 48075.

Studio: 16550 West 9 Mile Rd., Southfield, MI 48075.

Mailing Address: Box 2000, Southfield, MI 48037.

Telephone: 313-557-2000. TWX: 810-224-4876. Fax: 313-552-0280.

Technical Facilities: Channel No. 2 (54-60 MHz). Authorized power: 100-kw visual, 10-kw aural. Antenna: 1000-ft. above av. terrain, 1057-ft. above ground, 1730-ft. above sea level.

Latitude 42° 27' 38"
Longitude 83° 12' 47"

Transmitter: Southfield, MI.

Multichannel TV Sound: Stereo only.

Satellite Earth Stations: Satcom Technologies, 7-meter C-band; Vertex, 6-meter C-band; Scientific-Atlanta receivers.

News Services: AP, UPI, CBS.

Ownership: Gillett Holdings Inc. See Group Ownership of Television Stations.

Began Operation: October 24, 1948.

Represented (sales): Harrington, Righter & Parsons Inc.

Represented (legal): Pepper & Corazzini.

Personnel:

STEVE ANTONIOTTI, president & general manager.
SPENCER KOCH, vice president of sales & station manager.
DILLARD SCOTT, vice president of finance & administration.
KEN RYCYZYN, national sales manager.
WAYNE JOSEPH, local sales manager.
DEBRA LAWSON, community affairs director.
JEFF FORSTER, operations manager.
CAROLYN WOLFORD, program manager.
GLORIA PETERSON, controller.
MORT MEISNER, news director.
KATY BAETZ, promotion director.
STEVE SCHRAM, marketing director.

Rates: On request.

City of License: Detroit. ADI: Detroit. Rank: 7.

Total Households: © MSI Consumer Market Data as of 1/1/89. TV Homes, TV% and Circulation © 1989 Arbitron. County coverage based on Arbitron study.

Net Weekly Circulation	State County	Total Households	TV Households	%
50% & Over	MICHIGAN Livingston	36,400	36,100	99
	Macomb	249,800	248,500	99
	Oakland	384,800	382,400	99



Net Weekly Circulation	State County	Total Households	TV Households	%
50% & Over	St Clair	51,000	50,300	99
	Washtenaw	100,000	97,900	98
	Wayne	815,100	806,200	99
MICHIGAN				
Between 25-49%	Genesee	160,100	158,600	99
	Lapeer	23,800	23,500	99
	Monroe	46,000	45,500	99
	Sanilac	15,200	14,900	98
MICHIGAN				
Between 5-24%	Hillsdale	15,100	14,800	98
	Houghton	13,500	13,100	97
	Jackson	51,500	50,900	99
	Lenawee	31,600	31,200	99
	Shiawassee	24,100	23,800	99
MISSOURI				
	Harrison	4,200	4,100	98
OHIO				
	Lucas	178,800	176,900	99
	Ottawa	15,300	15,100	99
	Wood	38,900	38,500	99
SOUTH DAKOTA				
	Harding	600	600	100
Station Totals		2,255,800	2,232,900	99
Net Weekly Circulation (1989)				1,553,400
Average Daily Circulation (1989)				822,900

Michigan—Detroit

WKBD-TV

Ch. 50

Network Service: Fox.

Licensee: WKBD Inc., Box 50, Southfield, MI 48037.

Studio: 26905 West 11 Mile Rd., Southfield, MI 48037.

Mailing Address: Box 50, Southfield, MI 48037.

Telephone: 313-444-8500. **TWX:** 810-224-4897. **Fax:** 313-355-2692.

Technical Facilities: Channel No. 50 (686-692 MHz). Authorized power: 2340-kw max. & 2090-kw horizontal visual, 234-kw max. & 209-kw horizontal aural. Antenna: 960-ft. above av. terrain, 1053-ft. above ground, 1751-ft. above sea level.

Latitude 42° 29' 01"
Longitude 83° 18' 44"

Transmitter: 26955 West 11 Mile Rd., Southfield, MI.

Satellite Earth Station: Scientific-Atlanta, 7-meter; Scientific-Atlanta receivers.

News Services: AP, CNN Headline News, UPI.

Ownership: Cox Enterprises Inc., 100%. See Group Ownership of Television Stations.

Began Operation: January 10, 1965. Sale of Kaiser Industries Corp.'s 77.5% interest approved by FCC June 22, 1977 (*Television Digest*, Vol. 16:51; 17:26). Sale by Field Enterprises Holdings Ltd. to Cox approved by FCC Jan. 30, 1984 (Vol. 23:21, 40).

Represented (sales): TeleRep Inc.

Represented (legal): Dow, Lohnes & Albertson.

Represented (engineering): Cohen, Dippell & Everist, P.C.

Personnel:

- DUANE G. KELL, vice president & general manager.
- ELLEN M. BRAMSON, general sales manager.
- J. PATRICK O'DONNELL, national sales manager.
- BILL TYNAN, local sales manager.
- PAUL A. PRANGE, program director.
- BOB FITZGERALD, business manager.
- DAVID L. JERRELL, director of operations.
- GENE FAULKNER, chief engineer.
- HELEN PASAKARNIS, news director.
- TOBY CUNNINGHAM, promotion director.
- GARY SCHLAFF, marketing director.

Highest 30 Sec. Rate: \$5000.

City of License: Detroit. **ADI:** Detroit. **Rank:** 7.

Total Households: © MSI Consumer Market Data as of 1/1/89. TV Homes, TV% and Circulation © 1989 Arbitron. County coverage based on Arbitron study.

Net Weekly Circulation	State County	Total Households	TV Households	%
50% & Over	MICHIGAN			
	Livingston	36,400	36,100	99
	Luce	2,100	2,000	95
	Macomb	249,800	248,500	99
	Oakland	384,800	382,400	99
	St Clair	51,000	50,300	99
	Washtenaw	100,000	97,900	98
Wayne	815,100	806,200	99	
Between 25-49%	MICHIGAN			
	Alger	3,200	3,100	97
	Alpena	11,400	11,000	96
	Bay	41,400	41,000	99
	Calhoun	52,200	51,600	99
	Charlevoix	8,100	7,900	98
	Delta	13,900	13,600	98
	Dickinson	10,700	10,500	99
	Emmet	9,400	9,100	97
	Genesee	160,100	158,600	99
	Gogebic	7,400	7,200	97
	Grand Traverse	22,800	22,300	98



Net Weekly Circulation	State County	Total Households	TV Households	%
Between 25-49%	Houghton	13,500	13,100	97
	Ingham	101,000	99,600	99
	Iosco	11,600	11,400	99
	Jackson	51,500	50,900	99
	Kalamazoo	82,100	81,000	99
	Keweenaw	700	700	100
	Lapeer	23,800	23,500	99
	Lenawee	31,600	31,200	99
	Marquette	25,200	24,900	99
	Midland	26,700	26,500	99
	Monroe	46,000	45,500	99
	Muskegon	57,300	56,500	99
	Otsego	5,900	5,800	98
	Sanilac	15,200	14,900	98
	Shiawassee	24,100	23,800	99
	Wexford	10,400	10,200	98
	OHIO	Hancock	25,000	24,700
Lucas		178,800	176,900	99
Sandusky		23,700	23,500	99
Wood		38,900	38,500	99
WISCONSIN	Ashland	6,400	6,300	98
	Iron	2,700	2,700	100
Between 5-24%	MICHIGAN			
	Alcona	4,400	4,200	95
	Antrim	6,600	6,500	98
	Baraga	3,000	2,900	97
	Branch	14,800	14,600	99
	Cheboygan	8,200	7,900	96
	Chippewa	10,100	9,900	98
Clare	10,400	10,200	98	
(Continued on page A-603)				
Station Totals		3,473,000	3,431,900	99
Net Weekly Circulation (1989)			1,617,500	
Average Daily Circulation (1989)			664,100	

Michigan—Detroit

WXON

Ch. 20

Network Service: None, independent.

Licensee: WXON-TV Inc., 27777 Franklin Rd., Suite 708, Southfield, MI 48034.

Studio: 26935 West 11 Mile Rd., Southfield, MI 48034.

Telephone: 313-355-2900. **Fax:** 313-355-0368.

Technical Facilities: Channel No. 20 (506-512 MHz). Authorized power: 1200-kw max. & 1000-kw horizontal visual, 120-kw aural. Antenna: 961-ft. above av. terrain, 1050-ft. above ground, 1751-ft. above sea level.

Latitude 42° 29' 01"
Longitude 83° 18' 44"

Transmitter: 26935 W. 11 Mile Rd., Southfield.

Satellite Earth Station: M/A-Com, 4.7-meter Ku-band.

News Service: UPI.

Ownership: Aben E. Johnson Jr., trustee, 97.28%.

Began Operation: September 15, 1968 on Ch. 62. Ch. 20 (as WJMY) began operation Oct. 1962, left air June 10, 1963. Station was then sold to United Bcstg. Co. by Triangle Bcstg. Co. Sale to present owner approved June 1972. Began operation Dec. 9, 1972.

Represented (legal): Arthur V. Belendiuk.

Represented (engineering): E. Harold Munn Jr. & Associates Inc.

Personnel:

- DOUGLAS JOHNSON, vice president & general manager.
- MICHAEL BERMAN, general sales manager.
- JACK DABBAH, local sales manager.
- HOWARD LEVINSON, national sales manager.
- A. J. SCHWEIZER, operations manager.
- GARY KING, chief engineer.
- TRACEY NICHOL, program manager.
- MELANIE CHURELLA, news director.
- KATHY DUBRO, business manager.

Highest 30 Sec. Rate: \$400.

City of License: Detroit. **ADI:** Detroit. **Rank:** 7.

Total Households: © MSI Consumer Market Data as of 1/1/89. TV Homes, TV% and Circulation © 1989 Arbitron. County coverage based on Arbitron study.

Net Weekly Circulation	State County	Total Households	TV Households	%
50% & Over	MICHIGAN			
	Macomb	249,800	248,500	99
	St Clair	51,000	50,300	99
	Wayne	815,100	806,200	99



Net Weekly Circulation	State County	Total Households	TV Households	%
Between 25-49%	MICHIGAN			
	Livingston	36,400	36,100	99
	Monroe	46,000	45,500	99
	Oakland	384,800	382,400	99
	Washtenaw	100,000	97,900	98
Between 5-24%	MICHIGAN			
	Genesee	160,100	158,600	99
	Jackson	51,500	50,900	99
	Lapeer	23,800	23,500	99
	Lenawee	31,600	31,200	99
	Sanilac	15,200	14,900	98
OHIO	Fulton	14,400	14,100	98
	Ottawa	15,300	15,100	99
Station Totals		1,995,000	1,975,200	99
Net Weekly Circulation (1989)			931,000	
Average Daily Circulation (1989)			385,500	

Michigan—Detroit

WXYZ-TV

Ch. 7

Network Service: ABC.

Licensee: Scripps Howard Inc., 1100 Central Trust Tower, Box 5380, Cincinnati, OH 45201.

Studio: 20777 W. Ten Mile Rd., Southfield, MI 48037.

Mailing Address: Box 789, Southfield, MI 48037.

Telephone: 313-827-7777. **TWX:** 810-224-4924. **Fax:** 313-827-4454.

Technical Facilities: Channel No. 7 (174-180 MHz). Authorized power: 316-kw visual, 31.6-kw aural. Antenna: 1000-ft. above av. terrain, 1073-ft. above ground, 1737-ft. above sea level.

Latitude 42° 28' 15"
Longitude 83° 15' 00"

Transmitter: Broadcast House, 20777 W. Ten Mile Rd.

Multichannel TV Sound: Stereo only.

Satellite Earth Stations: 5 in operation; Avantek, Standard Communications receivers.

News Services: AP, UPI, ABC.

Ownership: Scripps Howard Broadcasting Co., 100%. See Group Ownership of Television Stations.

Began Operation: October 9, 1948. FCC approved sale to present owner by American Bcstg. Cos. Nov. 14, 1985.

Represented (sales): Katz Television.

Represented (legal): Baker & Hostetler.

Personnel:

- THOMAS GRIESDORN, vice president & general manager.
- GRACE GILCHRIST, general sales manager.
- JOE TRONDLE, local sales manager.
- ROBERT SLIVA, national sales manager.
- MILDA SKORUPSKAS, traffic manager.
- WALLACE RODAMMER, director of engineering.
- BOB ROWE, news director.
- MARLA DRUTZ, program director.
- JAN QUALTIERE, business manager.
- THOMAS POLK, promotion director.

Rates: On request.

NETWORK BASE HOURLY RATE: \$3600.

City of License: Detroit. **AOI:** Detroit. **Rank:** 7.

Total Households: © MSI Consumer Market Data as of 1/1/89. TV Homes. TV% and Circulation © 1989 Arbitron. County coverage based on Arbitron study.

Net Weekly Circulation	State County	Total Households	TV Households	%
50% & Over	MICHIGAN			
	Genesee	160,100	158,600	99
	Jackson	51,500	50,900	99
	Lapeer	23,800	23,500	99
	Lenawee	31,600	31,200	99
	Livingston	36,400	36,100	99
	Macomb	249,800	248,500	99
	Monroe	46,000	45,500	99
	Oakland	384,800	382,400	99
St Clair	51,000	50,300	99	



Net Weekly Circulation	State County	Total Households	TV Households	%
50% & Over	Sanilac	15,200	14,900	98
	Washtenaw	100,000	97,900	98
	Wayne	815,100	806,200	99
Between 25-49%	MICHIGAN			
	Hillsdale	15,100	14,800	98
	NEBRASKA			
Rock	900	900	100	
Between 5-24%	MICHIGAN			
	Houghton	13,500	13,100	97
	Huron	13,500	13,200	98
	Ingham	101,000	99,600	99
	Iosco	11,600	11,400	99
	Saginaw	76,800	75,900	99
	Shiawassee	24,100	23,800	99
Tuscola	19,000	18,700	98	
NORTH DAKOTA	Golden Valley	900	900	100
	Hettinger	1,500	1,500	100
	Mc Kenzie	2,800	2,800	100
OHIO	Lucas	178,800	176,900	99
	PENNSYLVANIA			
Elk	13,900	13,600	98	
Station Totals		2,438,700	2,413,100	99
Net Weekly Circulation (1989)			1,702,300	
Average Daily Circulation (1989)			1,006,000	

Michigan—Detroit-Windsor, Ontario

CBET

Ch. 9

Licensee: Canadian Broadcasting Corp., 1500 Bronson Ave., Ottawa, Ont. K1G 3J5.

Studio: 825 Riverside Drive W., Windsor, Ont. N9A 5K9.

Mailing Address: Box 1609, Windsor, Ont. N9A 1K7.

Telephone: 519-255-3411. **Telex:** 064-77622. **Fax:** 519-255-3403.

Technical Facilities: Channel No. 9 (186-192 MHz). Authorized power: 325-kw visual, 32.50-kw aural. Antenna: Directional, 621-ft. above av. terrain, 623-ft. above ground, 1208-ft. above sea level.

Latitude 42° 18' 59"
Longitude 83° 02' 58"

Transmitter: 825 Riverside Dr. W, Windsor.

Ownership: Canadian Bcstg. Corp.

Began Operation: September 16, 1954 as KKLW-TV. Transferred from RKO General Inc. July 24, 1970 in accordance with CRTC's direction on Canadian ownership. Purchased by CBC Sept. 1, 1975.

Represented (sales): Canadian Standard Broadcast Sales Inc. (U.S.); CBC National Selective Television Sales (Canada).

Personnel:

BRUCE TAYLOR, director of television, CBC Windsor.
FRED STECHER, plant manager.
R. J. KRYGER, manager, TV technical facilities.
RON SUTHERLAND, sales manager.
STEVE ANDRUSIAK, executive producer, news.
R. SUAVE, supervisor, TV technical production services.
JIM MOLNAR, communications officer.

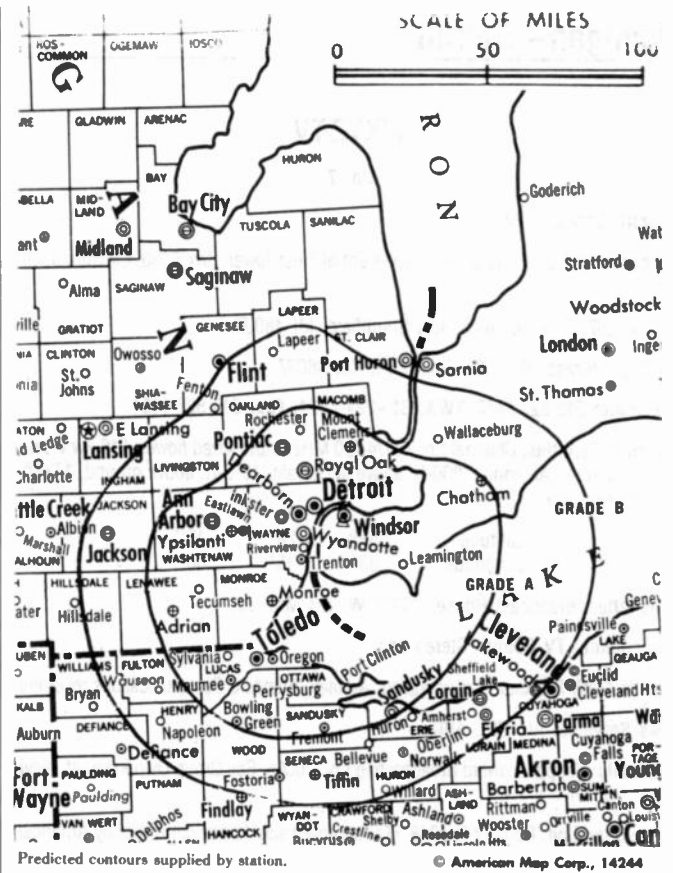
Rates: On request.

BBM Weekly Reach (Spring 1989): 255,000.

City of License: Windsor. **AOI:** Ontario.

Total Households: © MSI Consumer Market Data as of 1/1/89. TV Homes, TV% and Circulation © 1989 Arbitron. County coverage based on Arbitron study.

Net Weekly Circulation	State County	Total Households	TV Households	%
Between 5-24%	Alpena	11,400	11,000	96
	Genesee	160,100	158,600	99
	Hillsdale	15,100	14,800	98
	Lapeer	23,800	23,500	99
	Lenawee	31,600	31,200	99



Net Weekly Circulation	State County	Total Households	TV Households	%	
Between 5-24%	Livingston	36,400	36,100	99	
	Macomb	249,800	248,500	99	
	Monroe	46,000	45,500	99	
	Oakland	384,800	382,400	99	
	St Clair	51,000	50,300	99	
	Washtenaw	100,000	97,900	98	
	Wayne	815,100	806,200	99	
	OHIO				
		Fulton	14,400	14,100	98
		Lucas	178,800	176,900	99
	Ottawa	15,300	15,100	99	
	Wood	38,900	38,500	99	
Station Totals		1,367,600	1,353,500	99	
Net Weekly Circulation (1989)			980,100		
Average Daily Circulation (1989)			554,300		

Michigan—Escanaba

WJMN-TV

Ch. 3

(Satellite of WFRV-TV, Green Bay, WI)

Network Service: ABC.

Licensee: WFRV Television Inc., 1181 E. Mason, Green Bay, WI 54307.

Studio: See WFRV-TV, Green Bay, WI.

Telephone: 414-437-5411.

Technical Facilities: Channel No. 3 (60-66 MHz). Authorized power: 100-kw visual, 20-kw aural. Antenna: 1192-ft. above av. terrain, 1252-ft. above ground, 2077-ft. above sea level.

Latitude	46°	08'	04''
Longitude	86°	56'	52''

Transmitter: 4.3-mi. S of Trenay, MI.

News Services: AP, UPI.

Ownership: Midwest Radio-Television Inc., 100%. See Group Ownership of Television Stations.

Began Operation: October 7, 1969.

Represented (sales): TeleRep Inc.

Represented (legal): Koteen & Naftalin.

Personnel:

See WFRV-TV, Green Bay, WI.

Rates: See WFRV-TV, Green Bay, WI.

Arbitron Data: Included with WFRV-TV, Green Bay, WI.



City of License: Escanaba. **ADI:** Green Bay-Appleton. **Rank:** 67.

Michigan—Flint-Saginaw-Bay City

WJRT-TV

Ch. 12

Network Service: ABC.

Licensee: SJL of Michigan Corp., 2302 Lapeer Rd., Flint, MI 48502.

Studio: 2302 Lapeer Rd., Flint, MI 48502.

Telephone: 316-265-3333. Fax: 313-257-2834.

Technical Facilities: Channel No. 12 (204-210 MHz). Authorized power: 316-kw visual, 31.6-kw aural. Antenna: 940-ft. above av. terrain, 999-ft. above ground, 1599-ft. above sea level.

Latitude 43° 13' 48"
Longitude 84° 03' 35"

Transmitter: 7401 Burt Rd., St. Charles.

Satellite Earth Stations: Harris, 7.3-meter C-band; Harris, 6.1-meter C-band; Scientific-Atlanta, 5-meter C-band; Harris, 4.6-meter Ku-band; Harris, M/A-Com, Scientific-Atlanta receivers.

News Service: AP.

Ownership: SJL Broadcast Management Corp. See Group Ownership of Television Stations.

Began Operation: October 12, 1958. Sale to present owner by Knight-Ridder Bcstg. approved by FCC June 8, 1989 (Television Digest, Vol. 29:13). Sale to Knight-Ridder Bcstg. by Poole Bcstg. approved by FCC Dec. 21, 1977 (Vol. 17:26). Poole acquired station when Goodwill Stations Inc. sold all its other properties to Capital Cities Bcstg. Corp. This was approved July 29, 1964 by FCC (Vol. 4:18, 19, 31).

Represented (sales): Harrington, Righter & Parsons Inc.

Personnel:

- THOMAS BRYSON, president & general manager.
- DAN AUBE, general sales manager.
- RICHARD POGGENBURG, local sales manager.
- RAY SCOTT, national sales manager.
- WILLIAM DAYTON, chief engineer.
- JAMES BLEICHER, news director.
- SARA JO GALLOCK, director of programming & creative services.
- RICHARD GARRISON, business manager.

Highest One Hour Rate: \$3500.

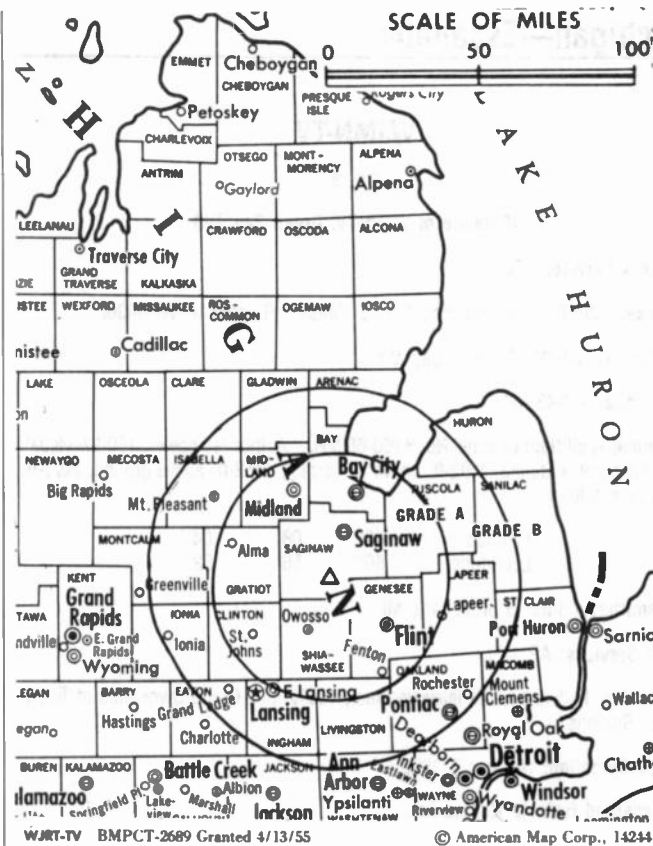
Highest 30 Sec. Rate: \$1200.

NETWORK BASE HOURLY RATE: \$1650.

City of License: Flint. ADI: Flint-Saginaw-Bay City. Rank: 58.

Total Households: © MSI Consumer Market Data as of 1/1/89. TV Homes, TV% and Circulation © 1989 Arbitron. County coverage based on Arbitron study.

Net Weekly Circulation	State County	Total Households	TV Households	%
50% & Over	MICHIGAN			
	Alpena	11,400	11,000	96
	Arenac	5,800	5,700	98
	Bay	41,400	41,000	99
	Clare	10,400	10,200	98
	Clinton	19,000	18,800	99
	Gladwin	8,700	8,500	98



Net Weekly Circulation	State County	Total Households	TV Households	%
50% & Over	Gratiot	13,900	13,700	99
	Huron	13,500	13,200	98
	Ingham	101,000	99,600	99
	Iosco	11,600	11,400	99
	Isabella	17,700	17,300	98
	Lapeer	23,800	23,500	99
	Midland	26,700	26,500	99
	Ogemaw	7,000	6,900	99
	Saginaw	76,800	75,900	99
	Sanilac	15,200	14,900	98
Between 25-49%	Shiawassee	24,100	23,800	99
	Tuscola	19,000	18,700	98
	MICHIGAN			
	Alcona	4,400	4,200	95
Between 5-24%	Eaton	34,800	34,400	99
	Montcalm	18,400	18,100	98
	Roscommon	8,400	8,300	99
	MICHIGAN			
Chippewa	10,100	9,900	98	
Ionia	17,400	17,200	99	
Livingston	36,400	36,100	99	
Mecosta	12,600	12,300	98	
Station Totals		749,600	739,700	99
Net Weekly Circulation (1989)			530,100	
Average Daily Circulation (1989)			300,100	

Michigan—Flint

WSMH

Ch. 66

Network Service: Fox.

Licensee: Flint Television Inc., 2250 Seymour Ave., Cincinnati, OH 45212.

Studio: G-2288 S. Ballenger Hwy., Flint, MI 48503.

Mailing Address: Box 1556, Flint, MI 48501.

Telephone: 313-767-8866.

Technical Facilities: Channel No. 66 (782-788 MHz). Authorized power: 1170-kw max. visual, 117-kw max. aural. Antenna: 943-ft. above av. terrain, 967-ft. above ground, 1577-ft. above sea level.

Latitude 43° 13' 18"
Longitude 84° 03' 14"

Requests modification of CP for change to 1309-ft. above ground, 2049-ft. above sea level, lat. 43° 13' 24", long. 83° 39' 49", transmitter to NW corner of Willard Rd., Tuscola. BMPCT-880525KE.

Transmitter: 7114 Gary Road, Chesaning.

Multichannel TV Sound: Separate audio program.

Satellite Earth Stations: Harris, 6.1-meter C-band; Harris, 3-meter C-band; Harris receivers.

Ownership: Gerald J. Robinson, 100%. See Group Ownership of Television Stations.

Began Operation: April 8, 1985. Sale to present owner by Flint Family TV Inc., et al., approved by FCC April 21, 1986.

Represented (sales): Independent TV Sales.

Represented (legal): McCampbell & Young.

Represented (engineering): Sterling Communications Inc.

Personnel:

- WILLIAM W. HARPER, general manager.
- WILLIAM BECKWITH, local sales manager.
- JULIE RILEY, program manager.
- BONITA A. ZSIGO, promotion director.
- MELISSA McLAREN, business manager.
- JOHN GROVER, chief engineer.

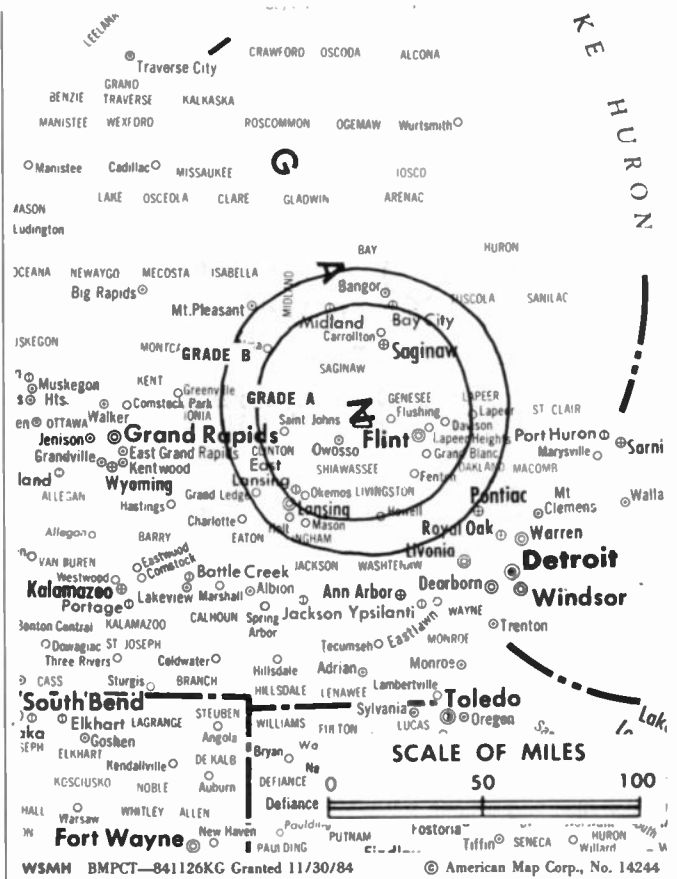
Highest One Hour Rate: \$2000.

Highest 30 Sec. Rate: \$250.

City of License: Flint. ADI: Flint-Saginaw-Bay City. Rank: 58.

Total Households: © MSI Consumer Market Data as of 1/1/89. TV Homes, TV% and Circulation © 1989 Arbitron. County coverage based on Arbitron study.

Net Weekly Circulation	State County	Total Households	TV Households	%
50% & Over	MICHIGAN			
	Genesee	160,100	158,600	99
	Saginaw	76,800	75,900	99



Net Weekly Circulation	State County	Total Households	TV Households	%	
50% & Over	Shiawassee	24,100	23,800	99	
	MICHIGAN				
Between 25-49%	Bay	41,400	41,000	99	
	Gratiot	13,900	13,700	99	
	Isabella	17,700	17,300	98	
	Lapeer	23,800	23,500	99	
	Midland	26,700	26,500	99	
	Tuscola	19,000	18,700	98	
Between 5-24%	MICHIGAN				
	Arenac	5,800	5,700	98	
	Clare	10,400	10,200	98	
	Clinton	19,000	18,800	99	
	Gladwin	8,700	8,500	98	
	Huron	13,500	13,200	98	
	Livingston	36,400	36,100	99	
	Montcalm	18,400	18,100	98	
Sanilac	15,200	14,900	98		
Station Totals		530,900	524,500	99	
Net Weekly Circulation (1989)			222,300		
Average Daily Circulation (1989)			93,200		

Michigan—Grand Rapids-Kalamazoo

WOTV

Ch. 8

Network Service: NBC.

Licensee: LIN-Central Bcstg. Corp., 1370 Ave. of the Americas, New York, NY 10019.

Studio: 120 College Ave. SE, Grand Rapids, MI 49503.

Telephone: 616-456-8888. **TWX:** 810-273-6920.

Technical Facilities: Channel No. 8 (180-186 MHz). Authorized power: 282-kw visual, 56.2-kw aural. Antenna: 970-ft. above av. terrain, 1015-ft. above ground, 1835-ft. above sea level.

Latitude 42° 41' 13"
Longitude 85° 30' 35"

Transmitter: 2.5-mi. S of Middleville, MI.

Multichannel TV Sound: Stereo only.

Satellite Earth Stations: Harris, 3-meter Ku-band; Harris, 6-meter Ku-band; Harris, 6-meter C-band; Harris receivers.

News Services: AP, Group W Newsfeed, Michigan News Exchange, NIWS, UPI.

Ownership: LIN Television Corp., 100%. See Group Ownership of Television Stations.

Began Operation: August 15, 1949. Sale to present owner by Time Inc. approved by FCC Feb. 10, 1983 (*Television Digest*, Vol. 22:46). Sale to Time-Life by H. M. Bitner interests approved by FCC April 17, 1957 (Vol. 12:50, 51; 13:16). Bitner group's purchase of station, then called WLAV-TV, from Leonard A. Versluis approved by FCC in Sept. 1951 (Vol. 7:19, 38).

Represented (sales): Blair Television.

Represented (engineering): Jansky & Bailey.

Personnel:

M. J. (BOB) GROOTHAND, president & general manager.
SUE McDONNELL, general sales manager.
RICHARD McKAY, national sales manager.
JOE HEMPSTEAD, local sales manager.
TOM RICHARDS, program manager.
JAMES THOMAS, promotion director.
BOB HENRY, news director.
DON GALLAGHER, chief engineer.
LIL CLARY-WELTI, business manager.

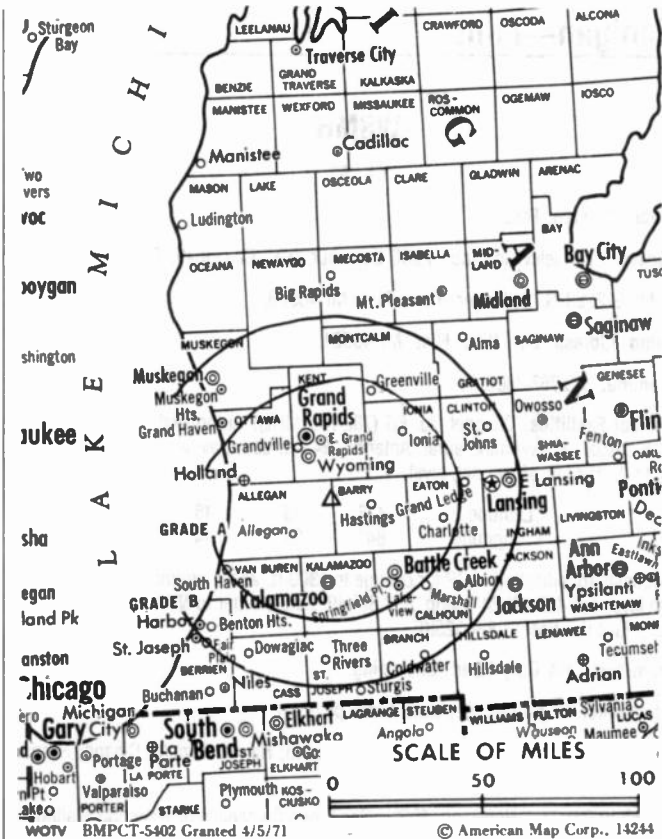
Highest 30 Sec. Rate: \$2400.

NETWORK BASE HOURLY RATE: \$2400.

City of License: Grand Rapids. **ADI:** Grand Rapids-Kalamazoo-Battle Creek. **Rank:** 37.

Total Households: © MSI Consumer Market Data as of 1/1/89. TV Homes, TV% and Circulation © 1989 Arbitron. County coverage based on Arbitron study.

Net Weekly Circulation	State County	Total Households	TV Households	%
50% & Over	MICHIGAN			
	Allegan	31,400	31,000	99
	Barry	17,300	17,100	99
	Branch	14,800	14,600	99
	Calhoun	52,200	51,600	99



Net Weekly Circulation	State County	Total Households	TV Households	%
50% & Over	Ionia	17,400	17,200	99
	Kalamazoo	82,100	81,000	99
	Kent	178,700	176,000	98
	Montcalm	18,400	18,100	98
	Muskegon	57,300	56,500	99
	Newaygo	14,400	14,100	98
	Ottawa	59,000	58,200	99
	St Joseph	22,200	21,900	99
	Van Buren	25,800	25,500	99
Between 25-49%	MICHIGAN			
	Clinton	19,000	18,800	99
	Eaton	34,800	34,400	99
	Ingham	101,000	99,600	99
Between 5-24%	MICHIGAN			
	Berrien	61,600	60,600	98
	Cass	18,300	18,000	98
	Gratiot	13,900	13,700	99
	Hillsdale	15,100	14,800	98
	Isabella	17,700	17,300	98
	Jackson	51,500	50,900	99
Oceana	8,400	8,200	97	
Station Totals		944,900	931,400	99
Net Weekly Circulation (1989)				586,400
Average Daily Circulation (1989)				348,700

Michigan—Grand Rapids-Kalamazoo-Battle Creek

WUHQ-TV

Ch. 41

Network Service: ABC.

Licensee: Channel 41 Inc., Box 1616, Battle Creek, MI 49016.

Studio: 5200 Dickman Rd., Battle Creek, MI 49016.

Telephone: 616-968-9341. **TWX:** 810-276-2201.

Technical Facilities: Channel No. 41 (632-638 MHz). Authorized power: 2000-kw max. & 891-kw horizontal visual, 89.1-kw horizontal aural. Antenna: 1080-ft. above av. terrain, 963-ft. above ground, 1952-ft. above sea level.

Latitude 42° 34' 15"
Longitude 85° 28' 11"

Transmitter: Mullen & Norris Rds., Orangeville.

Satellite Earth Stations: Andrew, 7.3-meter C-band; Andrew, 5-meter C-band; Microdyne, 5-meter C-band; RCA, 4.5-meter Ku-band; Avantek, M/A-Corn, Scientific-Atlanta receivers.

News Service: AP.

Ownership: John W. Lawrence, 58%; William J. Lawrence Jr., 39%; Dr. H. Lewis Batts Jr., 2%.

Began Operation: July 24, 1971.

Represented (sales): Seltel Inc.

Represented (legal): Wiley, Rein & Fielding.

Personnel:

JERRY P. COLVIN, executive vice president & general manager.
MICHAEL J. LAEMERS, vice president & station manager.
ROBERT CARPENTER, vice president & national sales manager.
MARK FEATHERSTON, vice president & local sales manager.
MARK CRAWFORD, vice president & director of communications.
ROB PENNOCK, accounting supervisor.
PHIL HARTMAN, program & promotion director.
KATHY LONG, traffic manager.

Highest One Hour Rate: \$1300.

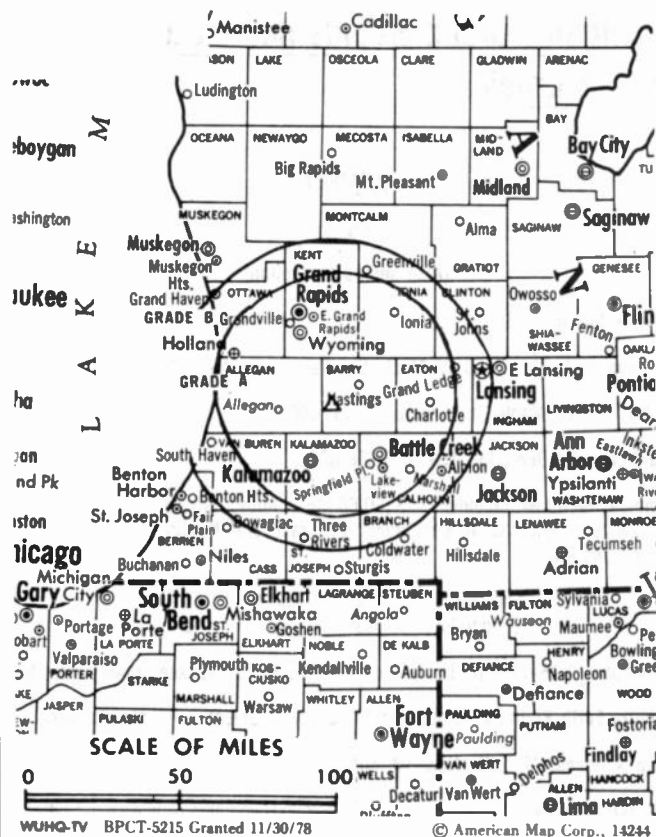
Highest 30 Sec. Rate: \$500.

NETWORK BASE HOURLY RATE: \$475.

City of License: Battle Creek. **ADI:** Grand Rapids-Kalamazoo-Battle Creek. **Rank:** 37.

Total Households: © MSI Consumer Market Data as of 1/1/89. TV Homes, TV% and Circulation © 1989 Arbitron. County coverage based on Arbitron study.

Net Weekly Circulation	State County	Total Households	TV Households	Households %
50% & Over	MICHIGAN			
	Allegan	31,400	31,000	99
	Barry	17,300	17,100	99
	Branch	14,800	14,600	99



Net Weekly Circulation	State County	Total Households	TV Households	Households %
50% & Over	Calhoun	52,200	51,600	99
	Eaton	34,800	34,400	99
	Kalamazoo	82,100	81,000	99
Between 25-49%	MICHIGAN			
	Hillsdale	15,100	14,800	98
	Ionia	17,400	17,200	99
	Kent	178,700	176,000	98
	Ottawa	59,000	58,200	99
	St Joseph	22,200	21,900	99
Van Buren	25,800	25,500	99	
Between 5-24%	INDIANA			
	Lagrange	9,200	8,800	96
Station Totals	MICHIGAN			
	Cass	18,300	18,000	98
	Clinton	19,000	18,800	99
	Ingham	101,000	99,600	99
	Jackson	51,500	50,900	99
	Montcalm	18,400	18,100	98
	Muskegon	57,300	56,500	99
Shiawassee	24,100	23,800	99	
Station Totals		849,600	837,800	99
Net Weekly Circulation (1989)				327,800
Average Daily Circulation (1989)				130,800

Michigan—Grand Rapids-Kalamazoo-Battle Creek

WWMT

Ch. 3

(Also serves Muskegon)

Network Service: CBS.

Licensee: KOLN Inc., 590 W. Maple St., Kalamazoo, MI 49008.

Studio: 590 W. Maple St., Kalamazoo, MI 49008.

Telephone: 616-388-3333. Fax: 616-388-8322.

Technical Facilities: Channel No. 3 (60-66 MHz). Authorized power: 100-kw visual, 20-kw aural. Antenna: 1000-ft. above av. terrain, 1130-ft. above ground, 1900-ft. above sea level.

Latitude 42° 37' 56"
Longitude 85° 32' 16"

Transmitter: 0.25-mi. E of Bradley Rd. & Patterson Rd., Yankee Springs area, MI.

Satellite Earth Stations: In operation; Microdyne, Scientific-Atlanta receivers.

News Services: AP, CBS, Newsnet, UPI.

Ownership: Busse Broadcasting Corp. See Group Ownership of Television Stations.

Began Operation: June 1, 1950. FCC approved sale to Gillett Bcstg. by Fetzer TV Corp. Oct. 29, 1985. Sale to present owners approved July 31, 1987.

Represented (sales): MMT Sales Inc.

Represented (legal): Pepper & Corazzini.

Personnel:

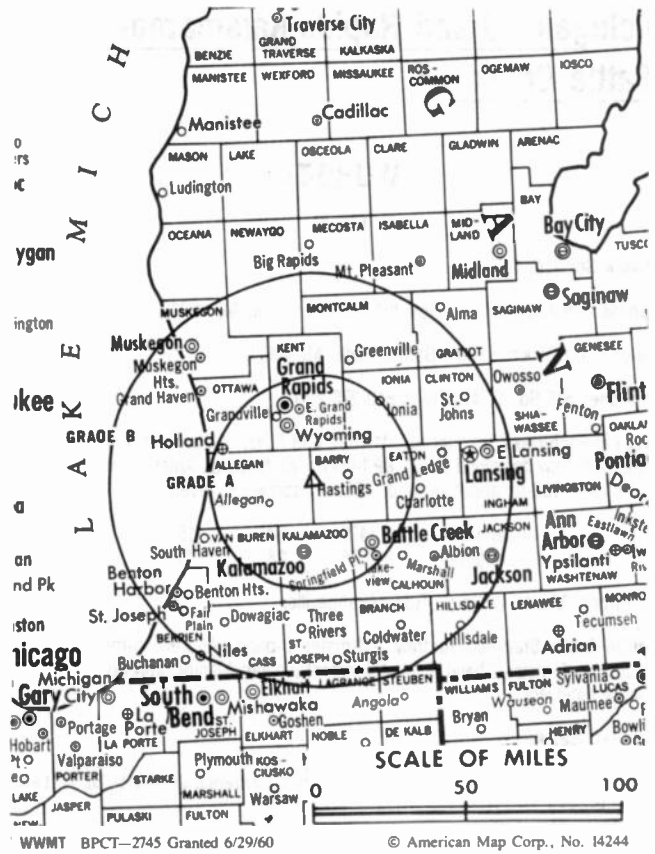
- LAWRENCE BUSSE, president & general manager.
- GIL BUETTNER, station manager.
- MIKE BRUNETTE, general sales manager.
- AL LANCASTER, national sales manager.
- CHRIS CORNELIUS, local sales manager.
- PERRY BOXX, news director.
- TOM TIBBLE, business manager.
- JEFF WATTS, production manager.
- DAVID COMISAR, program manager.
- JAMES STEFFEY, chief engineer.
- PHIL PARSONS, promotion manager.

Rates: On request.

City of License: Kalamazoo. ADI: Grand Rapids-Kalamazoo-Battle Creek. Rank: 37.

Total Households: © MSI Consumer Market Data as of 1/1/89. TV Homes, TV% and Circulation © 1989 Arbitron. County coverage based on Arbitron study.

Net Weekly Circulation	State County	Total Households	TV Households	%
50% & Over	MICHIGAN			
	Allegan	31,400	31,000	99
	Barry	17,300	17,100	99
	Branch	14,800	14,600	99
	Calhoun	52,200	51,600	99
	Ionia	17,400	17,200	99
	Kalamazoo	82,100	81,000	99



Net Weekly Circulation	State County	Total Households	TV Households	%
50% & Over	Kent	178,700	176,000	98
	Montcalm	18,400	18,100	98
	Muskegon	57,300	56,500	99
	Newaygo	14,400	14,100	98
	Ottawa	59,000	58,200	99
	St Joseph	22,200	21,900	99
	Van Buren	25,800	25,500	99
Between 25-49%	MICHIGAN			
	Cass	18,300	18,000	98
	Eaton	34,800	34,400	99
	Hillsdale	15,100	14,800	98
	Ingham	101,000	99,600	99
Between 5-24%	INDIANA			
	Lagrange	9,200	8,800	96
	Steuben	10,400	10,200	98
MICHIGAN	Berrien	61,600	60,600	98
	Clinton	19,000	18,800	99
	Gratiot	13,900	13,700	99
	Jackson	51,500	50,900	99
	Mecosta	12,600	12,300	98
	Oceana	8,400	8,200	97
	Station Totals		946,800	933,100
Net Weekly Circulation (1989)			571,200	
Average Daily Circulation (1989)			298,700	

Michigan—Grand Rapids

WXMI

Ch. 17

Network Service: Fox.

Licensee: TV 17 Unlimited Inc., 3117 Plaza Dr. NE, Grand Rapids, MI 49505.

Studio: 3117 Plaza Dr. NE, Grand Rapids, MI 49505.

Telephone: 616-364-8722. **TWX:** 810-273-6084. **Fax:** 616-364-8500.

Technical Facilities: Channel No. 17 (488-494 MHz). Authorized power: 1300-kw visual, 130-kw aural. Antenna: 1081-ft. above av. terrain, 1083-ft. above ground, 1884-ft. above sea level.

Latitude 42° 41' 15"
Longitude 85° 31' 57"

Transmitter: Davis Rd., 1-mi. W of Cherry Valley Rd.

Satellite Earth Stations: Harris, 6.1-meter C-band; Harris, 4-meter Ku-band C-band; Harris receivers.

Ownership: USTV of Michigan Inc. Robert L. Dudley, pres.-treas., 100%. See Robert Dudley in Group Ownership of Television Stations.

Began Operation: March 18, 1982. Sale to present owner by Harold O. Shively, et al., approved by FCC November 17, 1988 (*Television Digest*, Vol. 29:19).

Represented (sales): Petry Television Inc.

Represented (legal): Arter & Hadden.

Personnel:

- PATRICK J. MULLEN, vice president & general manager.
- DICK STAWICKI, director of operations.
- JUDY KENNEY, director of sales.
- DALE SCHOLTEN, director of engineering.
- ED FERNANDEZ, local sales manager.
- JULIANE GALLE, national sales manager.
- PAM SWENK, director of communications.
- BONNIE HUNTER, director of office services.
- MONICA F. EDISON, promotion director.

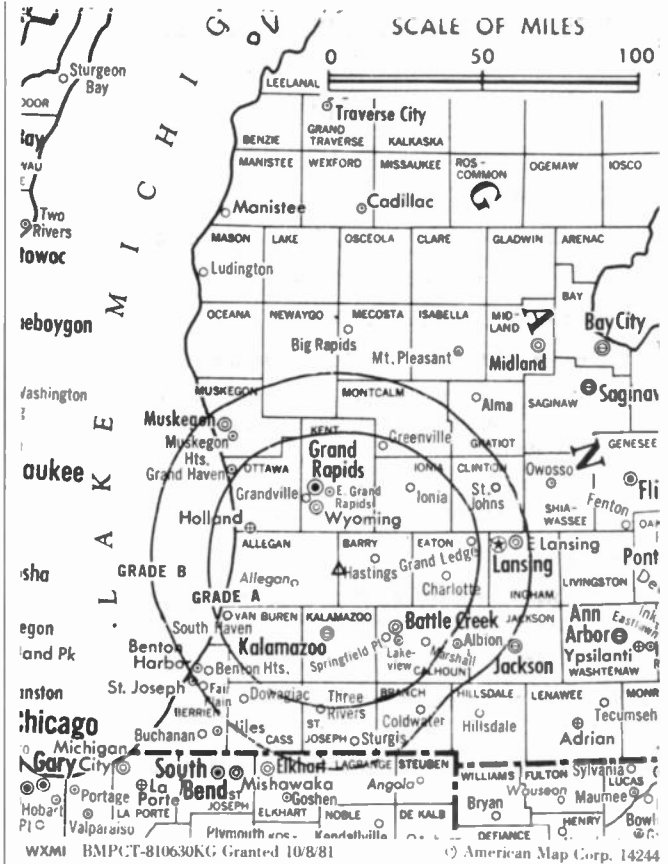
Highest One Hour Rate: \$7500.

Highest 30 Sec. Rate: \$1500.

City of License: Grand Rapids. **ADI:** Grand Rapids-Kalamazoo-Battle Creek. **Rank:** 37.

Total Households: © MSI Consumer Market Data as of 1/1/89. TV Homes, TV% and Circulation © 1989 Arbitron. County coverage based on Arbitron study.

Net Weekly Circulation	State County	Total Households	TV Households	%
50% & Over	MICHIGAN			
	Allegan	31,400	31,000	99
	Barry	17,300	17,100	99
	Branch	14,800	14,600	99
	Calhoun	52,200	51,600	99
	Ionia	17,400	17,200	99
	Kent	178,700	176,000	98



Net Weekly Circulation	State County	Total Households	TV Households	%
50% & Over	Ottawa	59,000	58,200	99
	Van Buren	25,800	25,500	99
Between 25-49%	MICHIGAN			
	Eaton	34,800	34,400	99
	Kalamazoo	82,100	81,000	99
	Montcalm	18,400	18,100	98
	Muskegon	57,300	56,500	99
	Newaygo	14,400	14,100	98
St Joseph	22,200	21,900	99	
Between 5-24%	MICHIGAN			
	Cass	18,300	18,000	98
	Clinton	19,000	18,800	99
	Gratiot	13,900	13,700	99
	Hillsdale	15,100	14,800	98
	Isabella	17,700	17,300	98
Mecosta	12,600	12,300	98	
Oceana	8,400	8,200	97	
Station Totals		730,800	720,300	99
Net Weekly Circulation (1989)			346,100	
Average Daily Circulation (1989)			140,700	

Michigan—Grand Rapids

WZZM-TV

Ch. 13

Network Service: ABC.

Licensee: Western Michigan Bcstg. Corp., Box Z, Grand Rapids, MI 49501.

Studio: 645 Three Mile Rd., Walker, MI 49504.

Mailing Address: Box Z, Grand Rapids, MI 49501.

Telephone: 616-784-4200. TWX: 510-601-2605. Fax: 616-784-2408.

Technical Facilities: Channel No. 13 (210-216 MHz). Authorized power: 316-kw max. visual, 63-kw aural. Antenna: 1000-ft. above av. terrain, 991-ft. above ground, 1783-ft. above sea level.

Latitude 43° 18' 34"
Longitude 85° 54' 44"

Transmitter: 6-mi. SW of Grant, MI.

Satellite Earth Stations: Andrew, 7.3-meter C-band; Harris, 6.1-meter C-band; RCA, 4.5-meter Ku-band; Avantek, Harris, M/A-Com receivers.

News Services: ABC, AP, UPI.

Ownership: Price Communications Corp., 100%. See Group Ownership of Television Stations.

Began Operation: November 1, 1962 on interim basis with all four applicants operating on a cooperative basis. Began operation as West Michigan Telecasters Inc. on Jan. 25, 1965. Transfer of control to Synercom Communications Corp. approved by FCC Sept. 17, 1969. Split-off to Lewis V. Chamberlin, et al., Dec. 31, 1973. Sale to Wometco Enterprises Inc. approved by FCC Dec. 8, 1977 (*Television Digest*, Vol. 16:36; 17:50). Sale to KKR approved April 11, 1984 (Vol. 23:39, 52; 24:14, 16). Sale to present owner approved Dec. 19, 1985.

Represented (sales): Katz Television.

Represented (legal): Cohn & Marks.

Represented (engineering): A. D. Ring & Associates, P.C.

Personnel:

JOHN T. (JACK) MAZZIE, vice president & general manager.
EDWARD (BUSS) KUNST, general sales manager.
TIM SIEGEL, national sales manager.
MIKE SEAGLY, operations manager.
DALE WOLTERS, chief engineer.
KEN KOLBE, news director.
GAREN VANDE BEEK, promotion director.
MARY BUZAS, controller.

Highest One Hour Rate: \$7500.

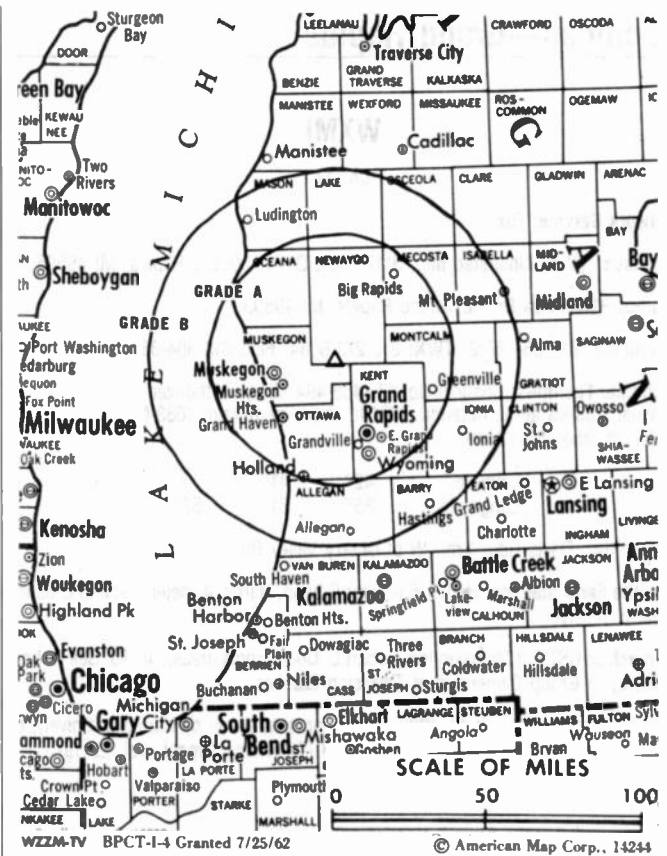
Highest 30 Sec. Rate: \$2000.

NETWORK BASE HOURLY RATE: \$1200.

City of License: Grand Rapids. ADI: Grand Rapids-Kalamazoo-Battle Creek. Rank: 37.

Total Households: © MSI Consumer Market Data as of 1/1/89. TV Homes, TV% and Circulation © 1989 Arbitron. County coverage based on Arbitron study.

Net Weekly Circulation	State County	Total Households	TV Households	%
50% & Over	MICHIGAN			
	Allegan	31,400	31,000	99
	Kent	178,700	176,000	98



Net Weekly Circulation	State County	Total Households	TV Households	%
50% & Over	Lake	3,700	3,600	97
	Mason	10,600	10,200	97
	Mecosta	12,600	12,300	98
	Montcalm	18,400	18,100	98
	Muskegon	57,300	56,500	99
	Newaygo	14,400	14,100	98
	Oceana	8,400	8,200	97
	Osceola	7,700	7,500	98
	Ottawa	59,000	58,200	99
	Between 25-49%	MICHIGAN		
Barry		17,300	17,100	99
Ionia		17,400	17,200	99
Isabella		17,700	17,300	98
Manistee		9,500	9,300	98
Van Buren	25,800	25,500	99	
Between 5-24%	MICHIGAN			
	Clare	10,400	10,200	98
	Grand Traverse	22,800	22,300	98
	Gratiot	13,900	13,700	99
	Kalamazoo	82,100	81,000	99
	Roscommon	8,400	8,300	99
Wexford	10,400	10,200	98	
Station Totals		637,900	627,800	98
Net Weekly Circulation (1989)			392,700	
Average Daily Circulation (1989)			233,800	

Michigan—Kalamazoo

WLLA

Ch. 64

Network Service: None, independent.

Licensee: Christian Faith Broadcast Inc., 3809 Maple Ave., Box 247, Castalia, OH 44824.

Studio: 6940 Kilgore Rd., Box 431, Kalamazoo, MI 49001.

Telephone: 616-345-6421.

Technical Facilities: Channel No. 64 (770-776 MHz). Authorized power: 1500-kw max. visual, 145-kw max. aural. Antenna: 1000-ft. above av. terrain, 903-ft. above ground, 1847-ft. above sea level.

Latitude 42° 34' 15"
Longitude 85° 28' 11"

Requests CP for change 2500-kw max. visual. BPCT-890404KF.

Transmitter: 5800 Norris Rd., Delton, MI.

Ownership: Wayside Temple, non-profit corp. Shelby Gillam, pres.; James Gray, treas. Wayside Temple owns licensee of WGGN-TV Sandusky & WGGN-FM Castalia, OH.

Began Operation: June 30, 1987.

Represented (legal): May & Dunne, Chartered.

Represented (engineering): Smith Electronics.

Personnel:

RICHARD HAWKINS, general manager.
RUSTY YOST, chief engineer.
DANIEL BEHRMANN, program director.

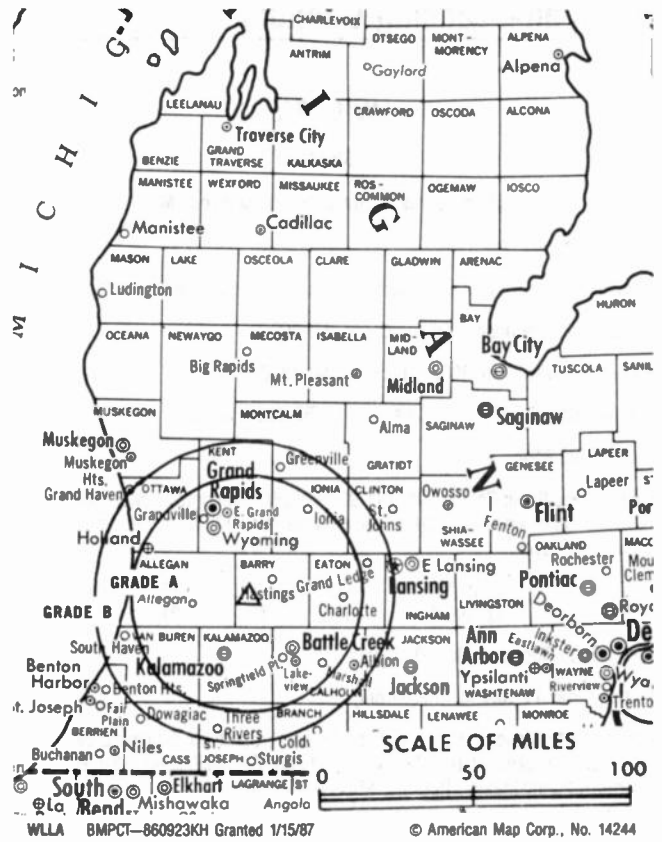
Highest One Hour Rate: \$400.00.

Highest 30 Sec. Rate: \$32.60.

City of License: Kalamazoo. **ADI:** Grand Rapids-Kalamazoo-Battle Creek. **Rank:** 37.

Total Households: © MSI Consumer Market Data as of 1/1/89. TV Homes, TV% and Circulation © 1989 Arbitron. County coverage based on Arbitron study.

Net Weekly Circulation	State County	Total Households	TV Households	Households %
	MICHIGAN			
Between 5-24%	Barry	17,300	17,100	99
Station Totals		17,300	17,100	99
Net Weekly Circulation (1989)				2,900
Average Daily Circulation (1989)				800



WLLA-TV is a market leader with



6939 Power Inn Road
Sacramento, CA 95828
916-383-1177
See our ad on Page C-115

Michigan—Lansing-Onondaga

WILX-TV

Ch. 10

(Also serves Battle Creek & Jackson, MI)

Network Service: NBC.

Licensee: Adams TV of Lansing Inc., Box 30380, Lansing, MI 48909.

Studio: 1510 Springport Rd., Jackson, MI 49202.

Mailing Address: Box 30380, Lansing, MI 48909.

Telephones: 517-482-0721, Lansing; 517-783-2621, Jackson.

Fax: 517-787-9744.

Technical Facilities: Channel No. 10 (192-198 MHz). Authorized power: 309-kw visual, 61.7-kw aural. Antenna: 980-ft. above av. terrain, 993-ft. above ground, 1957-ft. above sea level.

Latitude 42° 36' 33"
Longitude 84° 34' 21"

Transmitter: Rossman Rd., Onondaga.

Multichannel TV Sound: Stereo only.

Satellite Earth Stations: Harris, 6-meter Ku-band; Comtech, 5-meter C-band; Vertex, 4.6-meter Ku-band; Harris, 4.6-meter Ku-band; ChannelMaster, 3.3-meter C-band; Harris, ChannelMaster, Pinzone, M/A-Com receivers.

News Services: AP, NBC.

Ownership: Adams Communications, 100%. See Group Ownership of Television Stations.

Began Operation: March 15, 1959. Sale to present owner by Figgie International Inc. approved by FCC April 8, 1983. Sale to Figgie by Edward E. Wilson & Lansing Bcstg. Co. approved by FCC Sept. 6, 1978 (*Television Digest*, Vol. 18:23).

Represented (sales): Blair Television.

Represented (legal): Wiley, Rein & Fielding.

Represented (engineering): John H. Mullaney & Associates.

Personnel:

- WILLIAM G. SNIDER, general manager.
- ROGER P. BRANDT, local sales manager.
- SANDRA K. CARSON, vice president & national sales manager.
- PAMELA J. BOBZIEN, vice president, finance.
- RAYMOND J. PERNOT, chief engineer.
- DANIEL P. TAMBELLINI, news director.
- JIM GREENHOE, promotion director.
- STEVEN L. REYNOLDS, production manager.

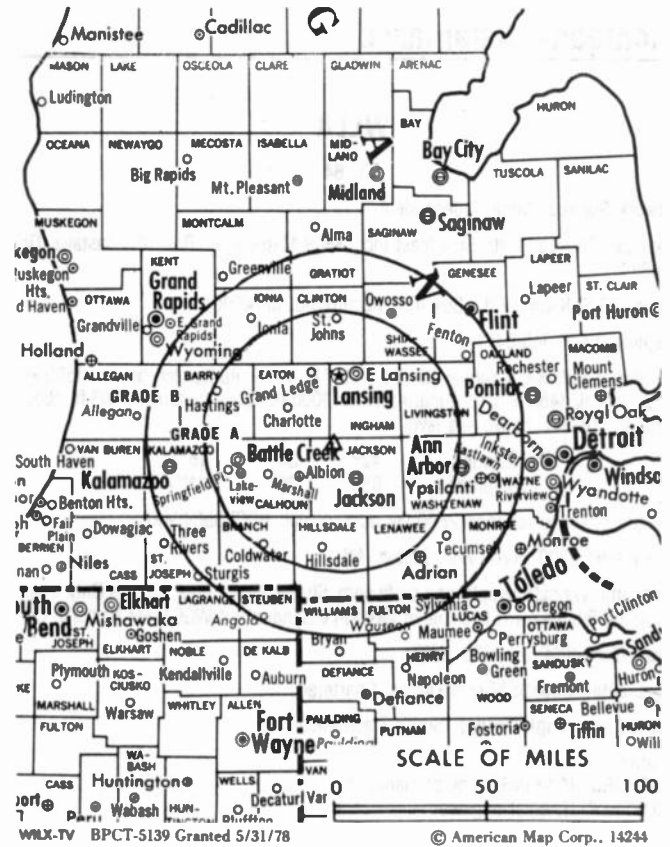
Highest One Hour Rate: \$5000.

Highest 30 Sec. Rate: \$2000.

NETWORK BASE HOURLY RATE: \$1050.

City of License: Onondaga. ADI: Lansing. Rank: 105.

Total Households: © MSI Consumer Market Data as of 1/1/89. TV Homes, TV% and Circulation © 1989 Arbitron. County coverage based on Arbitron study.



Net Weekly Circulation	State County	Total Households	TV Households	Households %
50% & Over				
MICHIGAN				
	Branch	14,800	14,600	99
	Calhoun	52,200	51,600	99
	Clinton	19,000	18,800	99
	Eaton	34,800	34,400	99
	Hillsdale	15,100	14,800	98
	Ingham	101,000	99,600	99
	Jackson	51,500	50,900	99
	Shiawassee	24,100	23,800	99
Between 25-49%				
MICHIGAN				
	Ionia	17,400	17,200	99
	Livingston	36,400	36,100	99
Between 5-24%				
MICHIGAN				
	Barry	17,300	17,100	99
	Gratiot	13,900	13,700	99
	Kalamazoo	82,100	81,000	99
	Lenawee	31,600	31,200	99
	Montcalm	18,400	18,100	98
	St Joseph	22,200	21,900	99
	Washtenaw	100,000	97,900	98
Station Totals		651,800	642,700	99
Net Weekly Circulation (1989)			293,800	
Average Daily Circulation (1989)			162,200	

Michigan—Lansing

WLNS-TV

Ch. 6

(Also serves Flint & Jackson, MI)

Network Service: CBS.

Licensee: Young Broadcasting of Lansing Inc., 3 East 54th St., New York, NY 10022.

Studio: 2820 East Saginaw, Lansing, MI 48912.

Telephone: 517-372-8282. TWX: 810-251-0805.

Technical Facilities: Channel No. 6 (82-88 MHz). Authorized power: 100-kw visual, 20-kw aural. Antenna: 1000-ft. above av. terrain, 1023-ft. above ground, 1923-ft. above sea level.

Latitude 42° 41' 14"
Longitude 84° 22' 35"

Transmitter: Vanatta Rd. near Jolly Rd.

Satellite Earth Stations: Scientific-Atlanta, 7-meter C-band; Scientific-Atlanta, 4.6-meter C-band; Scientific-Atlanta receivers.

News Services: AP, Sports News Satellite.

Ownership: Young Broadcasting Inc., 100%. See Group Ownership of Television Stations.

Began Operation: May 1, 1950. Sale to present owner by Backe Communications approved by FCC May 14, 1986 (*Television Digest*, Vol. 26:15). Sale to Backe approved by FCC April 26, 1984 (Vol. 24:12, 12).

Represented (sales): Adam Young Inc.

Represented (legal): Wiley, Rein & Fielding.

Personnel:

- RONALD J. KWASNICK, president.
- GRANT A. SANTIMORE, general manager.
- ROBERT E. SERRE, general sales manager.
- DANIEL BATCHELOR, local sales manager.
- CARL ONKEN, chief engineer.
- STEVEN HILLMAN, operations manager.

Highest One Hour Rate: \$5000.

Highest 30 Sec. Rate: \$900.

NETWORK BASE HOURLY RATE: \$1214.

City of License: Lansing. **ADI:** Lansing. **Rank:** 105.

Total Households: © MSI Consumer Market Data as of 1/1/89. TV Homes, TV% and Circulation © 1989 Arbitron. County coverage based on Arbitron study.

Net Weekly Circulation	State County	Total Households	TV Households	Households %
MICHIGAN				
50% & Over	Clinton	19,000	18,800	99
	Eaton	34,800	34,400	99
	Hillsdale	15,100	14,800	98
	Ingham	101,000	99,600	99
	Ionia	17,400	17,200	99
	Jackson	51,500	50,900	99



WLNS-TV BPCT—2041 Granted 11/23/55 © American Map Corp., No. 14244

Net Weekly Circulation	State County	Total Households	TV Households	Households %
50% & Over	Shiawassee	24,100	23,800	99
MICHIGAN				
Between 25-49%	Branch	14,800	14,600	99
	Calhoun	52,200	51,600	99
	Genesee	160,100	158,600	99
	Gratiot	13,900	13,700	99
	Livingston	36,400	36,100	99
	Montcalm	18,400	18,100	98
MICHIGAN				
Between 5-24%	Barry	17,300	17,100	99
	Isabella	17,700	17,300	98
	Kalamazoo	82,100	81,000	99
	Lapeer	23,800	23,500	99
	Lenawee	31,600	31,200	99
	Mecosta	12,600	12,300	98
	Midland	26,700	26,500	99
	Osceola	7,700	7,500	98
	Saginaw	76,800	75,900	99
	Tuscola	19,000	18,700	98
	Washtenaw	100,000	97,900	98
Station Totals		974,000	961,100	99
Net Weekly Circulation (1989)			392,800	
Average Daily Circulation (1989)			193,400	

Michigan—Lansing

WSYM-TV

Ch. 47

Network Service: None, independent.

Licensee: WTMJ Inc., 600 W. St. Joseph St., Suite 47, Lansing, MI 48933.

Studio: 600 W. St. Joseph St., Lansing, MI 48933.

Telephone: 517-484-7747. **TWX:** 810-251-0807. **Fax:** 517-484-3144.

Technical Facilities: Channel No. 47 (668-674 MHz). Authorized power: 1350-kw max. & 813-kw horizontal visual, 135-kw max. & 81.3-kw horizontal aural. Antenna: 1000-ft. above av. terrain, 1036-ft. above ground, 1956-ft. above sea level.

Latitude 42° 28' 03"
Longitude 84° 39' 06"

Transmitter: 9447 Holmes Hwy., Eaton Rapids.

Satellite Earth Stations: Microdyne, 7-meter C-band; Vertex, 4.6-meter Ku-band; M/A-Com, 3.2-meter C-band; M/A-Com, Microdyne, Drake receivers.

Ownership: WTMJ Inc., 100%. See Group Ownership of Television Stations.

Began Operation: December 1, 1982. Sale to present owner by F & S Development Group approved by FCC Nov. 9, 1984 (Television Digest, Vol. 24:34, 39).

Represented (sales): MMT Sales Inc.

Represented (legal): Crowell & Moring.

Represented (engineering): Carl E. Smith Consulting Engineers.

Personnel:

PETER BANNISTER, vice president & general manager.
RANDY ROSE, local sales manager.
W. B. SHIPLEY, operations manager.
THOM LILLY, national sales manager.
LARRY A. ESTLACK, chief engineer.
BILL SHIPLEY, program director.
KIP BOHNE, promotion director.
LARRY AMBURGEY, business manager.

Highest 30 Sec. Rate: \$500.

City of License: Lansing. **ADI:** Lansing. **Rank:** 105.

Total Households: © MSI Consumer Market Data as of 1/1/89. TV Homes, TV% and Circulation © 1989 Arbitron. County coverage based on Arbitron study.

Net Weekly Circulation	State County	Total Households	TV Households	%
50% & Over	MICHIGAN			
	Clinton	19,000	18,800	99
	Eaton	34,800	34,400	99
	Ingham	101,000	99,600	99
	Jackson	51,500	50,900	99



Net Weekly Circulation	State County	Total Households	TV Households	%
Between 25-49%	MICHIGAN			
	Branch	14,800	14,600	99
	Calhoun	52,200	51,600	99
	Hillsdale	15,100	14,800	98
	Ionia	17,400	17,200	99
	Shiawassee	24,100	23,800	99
Between 5-24%	MICHIGAN			
	Barry	17,300	17,100	99
	Gratiot	13,900	13,700	99
	Kalamazoo	82,100	81,000	99
	Lenawee	31,600	31,200	99
	Livingston	36,400	36,100	99
	Montcalm	18,400	18,100	98
	St Joseph	22,200	21,900	99
Station Totals		551,800	544,800	99
Net Weekly Circulation (1989)				199,900
Average Daily Circulation (1989)				79,600

Michigan—Marquette

WLUC-TV

Ch. 6

Network Service: CBS, NBC.

Licensee: Federal Bcstg Co., 29201 Telegraph Rd., Suite 300, Southfield, MI 48034.

Studio: U.S. Hwy. 41 & County Airport Rd, Marquette.

Mailing Address: Box 460, Marquette, MI 49855.

Telephone: 906-475-4161. **TWX:** 810-278-4880. **Fax:** 906-475-4824.

Technical Facilities: Channel No. 6 (82-88 MHz). Authorized power: 100-kw visual, 20-kw aural. Antenna: 978-ft. above av. terrain, 1018-ft. above ground, 2495-ft. above sea level.

Latitude 46° 20' 11"
Longitude 87° 50' 55"

Transmitter: 3-mi. W of Rte. 581, 14-mi. SW of Ishpeming.

Satellite Earth Stations: Scientific-Atlanta, 7-meter C-band; Scientific-Atlanta, 5-meter C-band; Scientific-Atlanta, 4.6-meter C-band; Scientific-Atlanta, 4.6-meter Ku-band; Scientific-Atlanta receivers.

News Services: AP, Group W Newsfeed.

Ownership: Federal Broadcasting Co., 100%. See Group Ownership of Television Stations.

Began Operation: March 23, 1956. Sale to present owner approved by FCC July 17, 1987 (*Television Digest*, Vol. 27:20). Sale to Gillett Group by Post Corp. approved by FCC June 19, 1984. Sale to Post Corp. with WLUK-TV, Green Bay, WI by M & M Bcstg. Co. approved Jan. 6, 1965 by FCC (Vol. 4:41; 5:2). Sale of 52% control to M & M Bcstg. by original licensee Lake Superior Bcstg. approved July 8, 1959 (Vol. 15:24, 28). In 1960 Lake Superior sold remaining 48% to M & M Bcstg. for \$40,000.

Represented (sales): MMT Sales Inc.

Represented (legal): Hogan & Hartson.

Personnel:

- JAMES KIZER, general manager.
- BRAD VAN SLUYTERS, general sales manager.
- ERIK STORCK, national sales manager.
- ED KEARNEY, news director.
- JOHN TRUITT, chief engineer.
- JUDY RICHER, business manager.
- STEVE HEIKKINEN, production manager.
- KIM PARKER, program director.
- TEDDI NAULT, traffic manager.
- SUE McQUAID, community relations director.

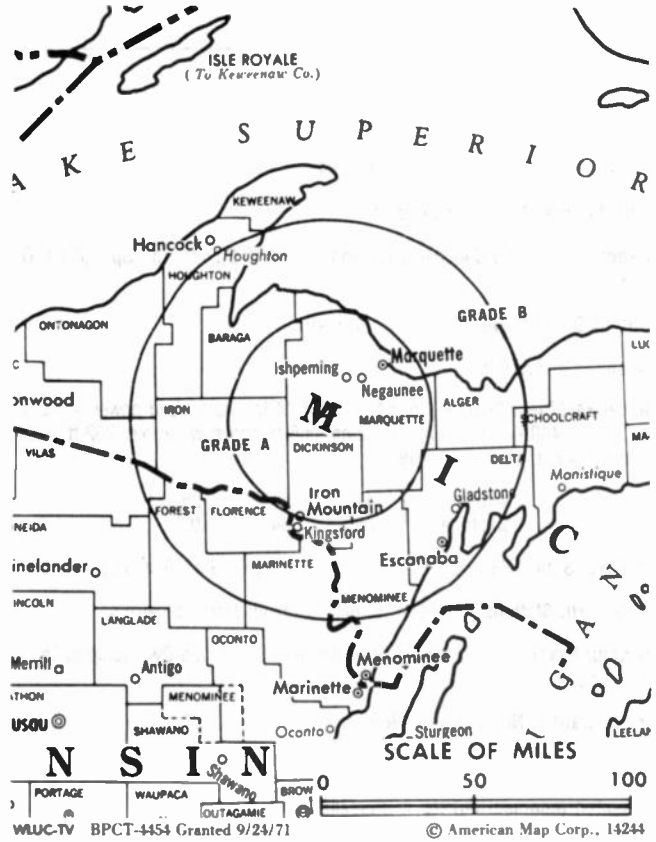
Highest One Hour Rate: \$2000.

Highest 30 Sec. Rate: \$575.

NETWORK BASE HOURLY RATE: \$882.

City of License: Marquette. **AOI:** Marquette. **Rank:** 184.

Total Households: © MSI Consumer Market Data as of 1/1/89. TV Homes, TV% and Circulation © 1989 Arbitron. County coverage based on Arbitron study.



Net Weekly Circulation	State County	Total Households	TV Households	%
50% & Over	MICHIGAN			
	Alger	3,200	3,100	97
	Baraga	3,000	2,900	97
	Delta	13,900	13,600	98
	Dickinson	10,700	10,500	99
	Gogebic	7,400	7,200	97
	Houghton	13,500	13,100	97
	Iron	5,700	5,600	98
	Keweenaw	700	700	100
	Luce	2,100	2,000	95
Between 25-49%	Marquette	25,200	24,900	99
	Ontonagon	3,500	3,400	97
	Schoolcraft	3,000	2,900	97
	WISCONSIN			
Florence	1,400	1,400	100	
Between 5-24%	MICHIGAN			
	Menominee	9,700	9,500	98
	WISCONSIN			
	Forest	3,500	3,400	97
Iron	2,700	2,700	100	
Marinette	16,000	15,800	99	
Station Totals	WISCONSIN			
	Oneida	13,000	12,700	98
	Vilas	7,500	7,300	97
Net Weekly Circulation (1989)		145,700	142,700	98
Average Daily Circulation (1989)				94,200
				67,300

Michigan—Muskegon

WTLJ

Ch. 54

Network Service: None, independent.

Licensee: Miami Valley Christian Television Inc., 2675 Dayton Rd., Springfield, OH 45506.

Studio: 10290 48th Ave., Allendale, MI 49401.

Telephone: 616-895-6054.

Technical Facilities: Channel No. 54 (710-716 MHz). Authorized power: 4395-kw max. visual, 440-kw max. aural. Antenna: 966-ft. above av. terrain, 962-ft. above ground, 1642-ft. above sea level.

Latitude 42° 57' 25"
Longitude 85° 54' 07"

Transmitter: 3-mi. ESE at SE corner of 48th & Pierce Sts., Allendale.

Satellite Earth Stations: Comtech, 5-meter C-band; Harris receivers.

Ownership: Miami Valley Christian Television Inc. See Group Ownership of Television Stations.

Began Operation: November 3, 1986.

Represented (legal): Miller & Fields, P.C.

Represented (engineering): R. L. Purcell.

Personnel:

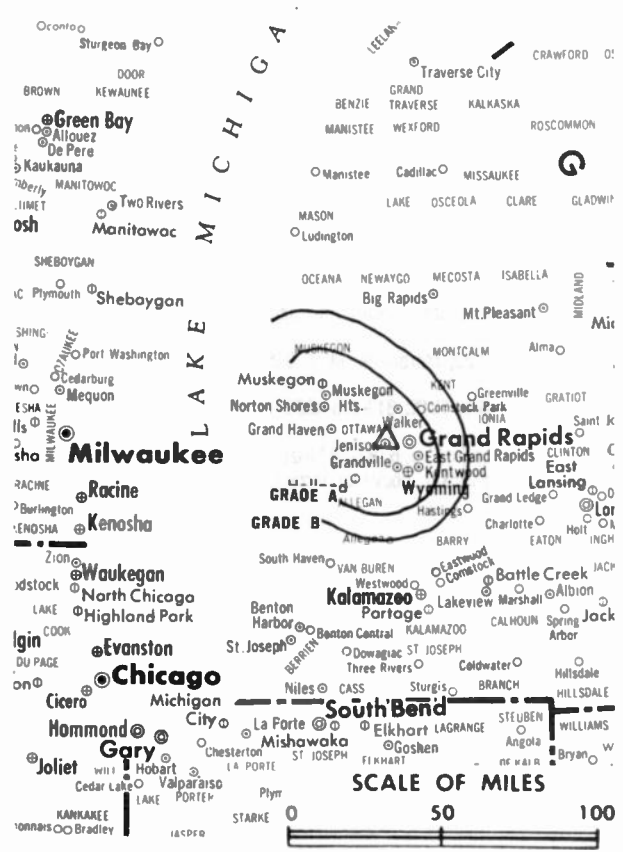
MARVIN D. SPARKS, president & general manager.
ROBERT KORNSTADT, station manager & chief engineer.
RICK WOODBY, business manager.

Rates: On request.

City of License: Muskegon. ADI: Grand Rapids-Kalamazoo-Battle Creek. Rank: 37.

Total Households: © MSI Consumer Market Data as of 1/1/89. TV Homes, TV% and Circulation © 1989 Arbitron. County coverage based on Arbitron study.

Net Weekly Circulation	State County	Total Households	TV Households Households %
Between 5-24%	MICHIGAN Allegan	31,400	31,000 99



WTLJ BMPCT-860214KE Granted 4/28/86

© American Map Corp., No. 14244

Net Weekly Circulation	State County	Total Households	TV Households Households %
Between 5-24%	Kent	178,700	176,000 98
	Muskegon	57,300	56,500 99
	Newaygo	14,400	14,100 98
Station Totals		281,800	277,600 99
Net Weekly Circulation (1989)			18,900
Average Daily Circulation (1989)			6,300

Michigan—Saginaw

WAQP

Ch. 49

Network Service: None, independent.

Licensee: Tri-State Christian TV, Box 1010, Marion, IL 62959.

Studio: 707 Federal Ave., Saginaw, MI 48606.

Mailing Address: Box 2215, Saginaw, MI 48607.

Telephone: 618-997-9333.

Technical Facilities: Channel No. 49 (680-686 MHz). Authorized power: 1000-kw max. & 833.68-kw horizontal visual, 100-kw max. & 83.37-kw horizontal aural. Antenna: 940-ft. above av. terrain, 964-ft. above ground, 1574-ft. above sea level.

Latitude	43°	13'	18"
Longitude	84°	03'	14"

Transmitter: 7114 W. Gary Rd., Chesaning.

Satellite Earth Stations: Scientific-Atlanta, 4.5-meter Ku-band; Scientific-Atlanta, 4.6-meter C-band; SatCom, Scientific-Atlanta receivers.

Ownership: Tri-State Christian TV, 100%. See Group Ownership of Television Stations.

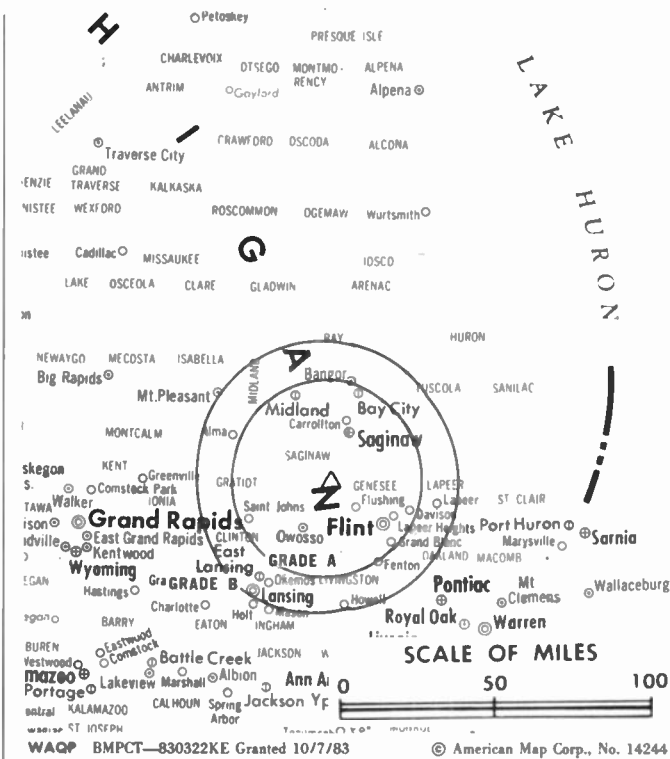
Began Operation: March 26, 1985.

Represented (legal): May & Dunne, Chartered.

Personnel:

GARTH COONCE, general manager.
 CHRIS GABRIEL, local sales manager & news director.
 KEN BIGELOW, chief engineer.
 TINA COONCE, program director.
 MIKE SOCIER, office manager.

Rates: On request.



Arbitron Data: Not available.

City of License: Saginaw. **ADI:** Flint-Saginaw-Bay City. **Rank:** 58.

Michigan—Saginaw-Flint-Bay City-Midland

WEYI-TV

Ch. 25

Network Service: CBS.

Licensee: WEYI Associates, 2225 W. Willard Rd., Box 250, Clio, MI 48420.

Studio: 2225 W. Willard Rd., Clio, MI 48420.

Telephones: 313-687-1000; 517-755-0525. TWX: 810-235-1132.

Technical Facilities: Channel No. 25 (536-542 MHz). Authorized power: 2035-kw max. & 675-kw horizontal visual, 204-kw max. & 68-kw horizontal aural. Antenna: 1320-ft. above av. terrain, 1359-ft. above ground, 2049-ft. above sea level.

Latitude 43° 13' 01"
Longitude 83° 43' 17"

Transmitter: 2225 W. Willard Rd., Clio, MI.

Satellite Earth Stations: Harris, 9-meter C-band; Scientific-Atlanta, 7-meter C-band; Scientific-Atlanta, 4.5-meter C-band; Harris receivers.

News Service: AP.

Ownership: Television Station Partners, 100%. See Group Ownership of Television Stations.

Began Operation: April 5, 1953 on Ch. 57. Sept. 14, 1965 it shifted to Ch. 25. Sale of 33.333% by estate of Alvin Bentley to William J. Edwards & Howard H. Wolfe increasing their holdings to 50% each approved by FCC March 6, 1970. Sale to Rust Craft approved Feb. 16, 1972 (Television Digest, Vol. 11:43; 12:8). For subsequent sales, see Sales & Transfers of TV Stations.

Represented (sales): Petry Television Inc.

Represented (legal): Wiley, Rein & Fielding.

Personnel:

RALPH E. BECKER, president.
ROBERT A. EPSTEIN, vice president & general manager.
RAY NELSON, local & regional sales manager.
LYNDA PETERSON, national sales manager.
JON BENGTON, program manager.
MIKE HAMILTON, news director.

Highest One Hour Rate: \$7000.

Highest 30 Sec. Rate: \$750.

NETWORK BASE HOURLY RATE: \$569.

City of License: Saginaw. ADI: Flint-Saginaw-Bay City. Rank: 58.

Total Households: © MSI Consumer Market Data as of 1/1/89. TV Homes, TV% and Circulation © 1989 Arbitron. County coverage based on Arbitron study.

Net Weekly Circulation	State County	Total Households	TV Households	%
50% & Over	MICHIGAN			
	Arenac	5,800	5,700	98
	Bay	41,400	41,000	99
	Genesee	160,100	158,600	99
	Huron	13,500	13,200	98



Net Weekly Circulation	State County	Total Households	TV Households	%
50% & Over	Lapeer	23,800	23,500	99
	Midland	26,700	26,500	99
	Saginaw	76,800	75,900	99
	Sanilac	15,200	14,900	98
	Tuscola	19,000	18,700	98
Between 25-49%	MICHIGAN			
	Gratiot	13,900	13,700	99
	Iosco	11,600	11,400	99
	Shiawassee	24,100	23,800	99
Between 5-24%	MICHIGAN			
	Alcona	4,400	4,200	95
	Clare	10,400	10,200	98
	Clinton	19,000	18,800	99
	Gladwin	8,700	8,500	98
	Isabella	17,700	17,300	98
	Livingston	36,400	36,100	99
Ogemaw	7,000	6,900	99	
Station Totals		535,500	528,900	99
Net Weekly Circulation (1989)				298,500
Average Daily Circulation (1989)				135,800

Michigan—Sault Ste. Marie

WGTO

Ch. 8

(Satellite of WGTO, Traverse City, MI)

Network Service: ABC.

Licensee: Michigan Center Bcstg., 201 E. Front St., Traverse City, MI 49684.

Studio: See WGTO, Traverse City.

Mailing Address: 300 Court St., Sault Ste. Marie, MI 49783.

Telephones: 906-632-3333; 616-946-2900. **TWX:** 810-291-1972.

Technical Facilities: Channel No. 8 (180-186 MHz). Authorized power: 316-kw visual, 31.6-kw aural. Antenna: 978-ft. above av. terrain, 864-ft. above ground, 1654-ft. above sea level.

Latitude	46°	03'	09"
Longitude	84°	06'	28"

Transmitter: 0.9-mi. W of Goetzville, Chippewa County.

Satellite Earth Stations: In operation; Scientific-Atlanta receivers.

Ownership: Michigan Center Broadcasting, 100%. Sale to Scanlan Communications pends.

Began Operation: October 29, 1976.

Represented (sales): Seltel Inc.

Represented (legal): Koteen & Naftalin.

Personnel:

PAUL ANDARY, WGTO sales.
DENNIS BERNARD, engineer-in-charge.



Rates: Sold in combination with WGTO, Traverse City, MI.

Arbitron Data: Included with WGTO, Traverse City, MI.

City of License: Sault Ste. Marie. **ADI:** Traverse City-Cadillac. **Rank:** 134.

Michigan—Sault Ste. Marie

WWUP-TV

Ch. 10

(Satellite of WWTW, Cadillac, MI)

Network Service: CBS.

Licensee: Heritage Bcstg. Co. of Michigan, 2509 Commercial Dr., Auburn Hills, MI 48057.

Studio: See WWTW, Cadillac.

Telephone: 616-775-3478.

Technical Facilities: Channel No. 10 (192-198 MHz). Authorized power: 316-kw visual, 31.6-kw aural. Antenna: 1214-ft. above av. terrain, 1094-ft. above ground, 1844-ft. above sea level.

Latitude 46° 03' 49"
Longitude 84° 06' 08"

Transmitter: Goetzville, MI.

Satellite Earth Stations: In operation Ku-band.

News Services: AP, UPI, CBS.

Ownership: Heritage Bcstg. Group Inc., 100%. See Group Ownership of Television Stations.

Began Operation: June 15, 1962.

Represented (sales): Blair Television.

Represented (engineering): Lohnes & Culver.

Personnel:

See WWTW, Cadillac, MI.

Rates: Sold as one rate with WWTW, Cadillac, MI.



Arbitron Data: Included with WWTW, Cadillac, MI.

City of License: Sault Ste. Marie. **ADI:** Traverse City-Cadillac. **Rank:** 134.

Michigan—Traverse City

WGTO

Ch. 29

(Operates satellite WGTO, Sault St. Marie, MI)

Network Service: ABC.

Licensee: Michigan Center Bcstg., 201 E. Front St., Traverse City, MI 49684.

Studio: 201 E. Front St., Traverse City, MI 49684.

Telephone: 616-946-2900. TWX: 810-291-1972.

Technical Facilities: Channel No. 29 (560-566 MHz). Authorized power: 1000-kw max. & 776-kw horizontal visual, 200-kw max. & 74.1-kw horizontal aural. Antenna: 1300-ft. above av. terrain, 1242-ft. above ground, 2469-ft. above sea level.

Latitude 44° 44' 54"
Longitude 85° 04' 08"

Transmitter: 5.3-mi. N, 0.078-mi. E of Kalkaska on Hagni Rd., Excelsior Twp.

Satellite Earth Stations: Scientific-Atlanta, 4.6-meter C-band; Andrew, 4.5-meter C-band; Scientific-Atlanta, Avantek receivers.

Ownership: Michigan Center Broadcasting. Sale pending to Scanlan Communications.

Began Operation: August 23, 1971. Sale to present owner approved by FCC May 21, 1982.

Represented (sales): Seltel Inc.

Represented (legal): Koteen & Naftalin.

Personnel:

- THOMAS SCANLAN, president & general sales manager.
- JERRY K. MOORE, vice president & general manager.
- NANCY SUNDSTROM, program & promotion director.
- RONALD R. STARK, engineering supervisor.

Rates: On request.

Arbitron Data: Figures include WGTO, Sault Ste. Marie, MI.

City of License: Traverse City. **ADI:** Traverse City-Cadillac. **Rank:** 134.

Total Households: © MSI Consumer Market Data as of 1/1/89. TV Homes, TV% and Circulation © 1989 Arbitron. County coverage based on Arbitron study.

Net Weekly Circulation	State County	Total Households	TV Households	%
50% & Over	MICHIGAN			
	Antrim	6,600	6,500	98
	Charlevoix	8,100	7,900	98
	Cheboygan	8,200	7,900	96
	Chippewa	10,100	9,900	98
	Crawford	3,800	3,700	97
	Emmet	9,400	9,100	97
	Grand Traverse	22,800	22,300	98
	Kalkaska	5,000	4,900	98
	Leelanau	6,000	5,900	98
Mackinac	3,800	3,700	97	



Net Weekly Circulation	State County	Total Households	TV Households	%
50% & Over	Missaukee	4,000	3,900	97
	Montmorency	3,200	3,100	97
	Oscoda	2,900	2,800	97
	Otsego	5,900	5,800	98
	Presque Isle	5,400	5,200	96
	Roscommon	8,400	8,300	99
	Wexford	10,400	10,200	98
Between 25-49%	MICHIGAN			
	Benzie	4,600	4,500	98
	Manistee	9,500	9,300	98
Between 5-24%	MICHIGAN			
	Alcona	4,400	4,200	95
	Alpena	11,400	11,000	96
	Luce	2,100	2,000	95
	Ogemaw	7,000	6,900	99
Osceola	7,700	7,500	98	
Station Totals		170,700	166,500	98
Net Weekly Circulation (1989)				101,100
Average Daily Circulation (1989)				58,100

Michigan—Traverse City-Cadillac

WPBN-TV

Ch. 7

(Affiliated with WTOM-TV, Cheboygan, MI)

Network Service: NBC.

Licensee: WPBN-TV & WTOM-TV Inc., Debtor-in-Possession, 50 W. Mashta Dr., Key Biscayne, FL 33149.

Studio: 8518 M72 West, Traverse City, MI.

Mailing Address: Box 546, Traverse City, MI 49685-0546.

Telephone: 616-947-7770. **Fax:** 616-947-0354.

Technical Facilities: Channel No. 7 (174-180 MHz). Authorized power: 316-kw visual, 63.2-kw aural. Antenna: 1350-ft. above av. terrain, 1125-ft. above ground, 2549-ft. above sea level.

Latitude 44° 16' 33"
Longitude 85° 42' 49"

Transmitter: 2-mi. S of Harrietta, 33-mi. S of Traverse City.

Multichannel TV Sound: Stereo only.

Satellite Earth Stations: Transmit/receive Harris, 6.1-meter Ku-band; Vertex, 4.6-meter Ku-band; ADM, 4-meter C-band; Harris, 3-meter Ku-band; Radiation Systems, 2.4-meter Ku-band; DX Antenna, Harris, M/A-Com, Standard Communications receivers.

News Services: Conus, CNN Headline News, NBC, SNN, Sun World Satellite News, UPI.

Ownership: Beam Communications Corp., 100%. See Group Ownership of Television Stations.

Began Operation: September 13, 1954. Sale to present owner by U.S. Tobacco Co. approved by FCC Sept. 18, 1985 (*Television Digest*, Vol. 25:33). Sale by Les Biederman, et al., approved by FCC Sept. 12, 1979.

Represented (sales): Katz Television.

Represented (legal): Hogan & Hartson.

Represented (engineering): Lohnes & Culver.

Personnel:

PETER S. GOOD, vice president & general manager.
CHUCK O'CONNOR, general sales manager.
JUDY HORAN, news director.
WARREN MIKULA, program director.
CHERYL STEPHENSON, business manager.

Highest One Hour Rate: \$2400.

Highest 30 Sec. Rate: \$700.

NETWORK BASE HOURLY RATE: \$800.

Arbitron Data: Figures include WTOM-TV, Cheboygan, MI.

City of License: Traverse City. **ADI:** Traverse City-Cadillac. **Rank:** 134.

Total Households: © MSI Consumer Market Data as of 1/1/89. TV Homes, TV% and Circulation © 1989 Arbitron. County coverage based on Arbitron study.

Net Weekly Circulation	State County	Total Households	TV Households	%
MICHIGAN				
50% & Over	Antrim	6,600	6,500	98
	Benzie	4,600	4,500	98
	Charlevoix	8,100	7,900	98



Net Weekly Circulation	State County	Total Households	TV Households	%
50% & Over	Cheboygan	8,200	7,900	96
	Chippewa	10,100	9,900	98
	Crawford	3,800	3,700	97
	Emmet	9,400	9,100	97
	Grand Traverse	22,800	22,300	98
	Kalkaska	5,000	4,900	98
	Lake	3,700	3,600	97
	Leelanau	6,000	5,900	98
	Mackinac	3,800	3,700	97
	Manistee	9,500	9,300	98
	Mason	10,600	10,200	97
	Mecosta	12,600	12,300	98
	Missaukee	4,000	3,900	97
	Montmorency	3,200	3,100	97
	Oceana	8,400	8,200	97
Osceola	7,700	7,500	98	
Oscoda	2,900	2,800	97	
Otsego	5,900	5,800	98	
Presque Isle	5,400	5,200	96	
Roscommon	8,400	8,300	99	
Wexford	10,400	10,200	98	
MICHIGAN				
Between 25-49%	Alpena	11,400	11,000	96
	Clare	10,400	10,200	98
	Newaygo	14,400	14,100	98
MICHIGAN				
Between 5-24%	Alcona	4,400	4,200	95
	Isabella	17,700	17,300	98
	Luce	2,100	2,000	95
Station Totals		241,500	235,500	98
Net Weekly Circulation (1989)				167,000
Average Daily Circulation (1989)				103,800

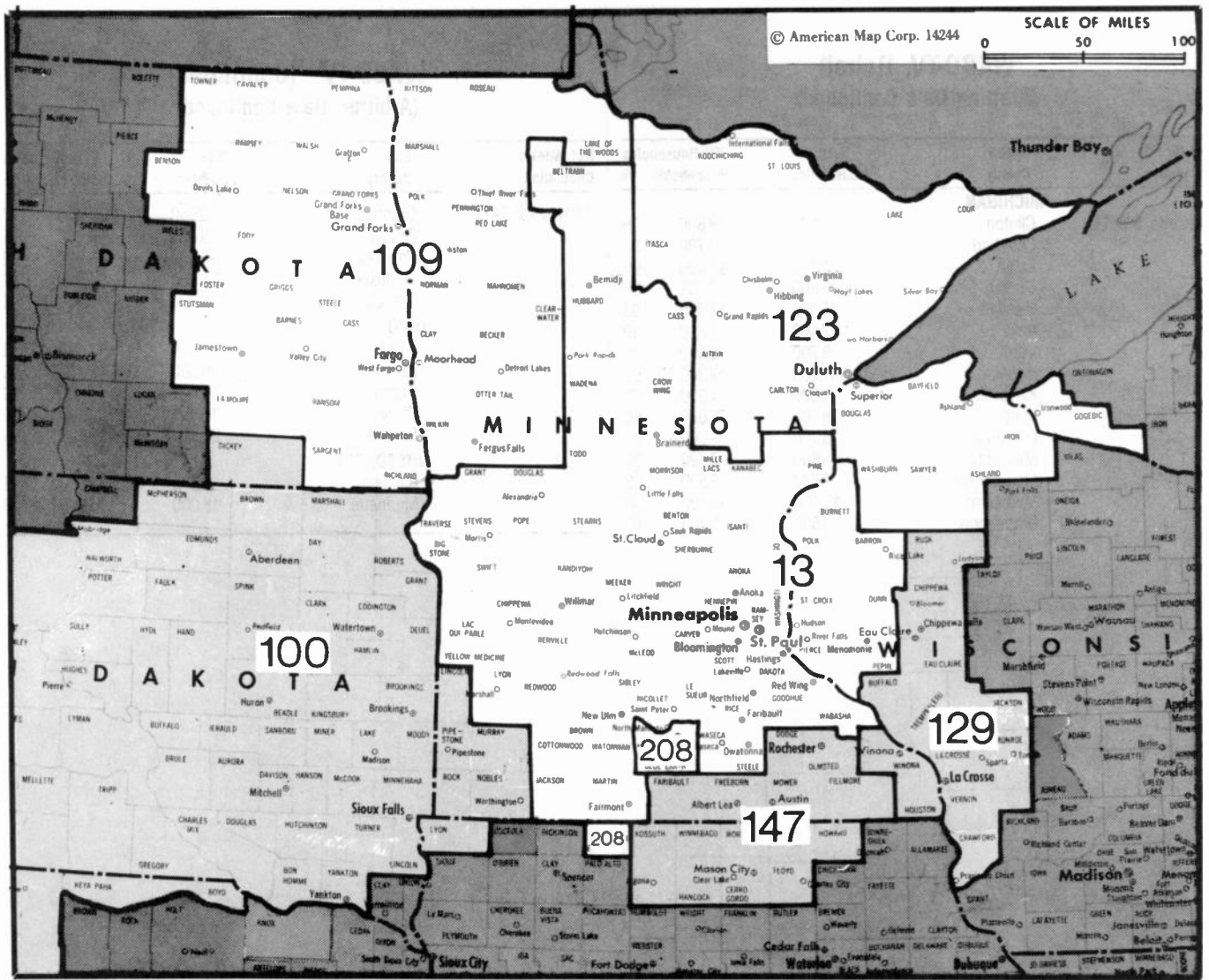
Michigan

WKBD-TV, Detroit (Arbitron Data Continued)

Net Weekly Circulation	State County	Total Households	TV Households Households	%	
Between 5-24%	MICHIGAN				
		Clinton	19,000	18,800	99
		Crawford	3,800	3,700	97
		Eaton	34,800	34,400	99
		Gratiot	13,900	13,700	99
		Hillsdale	15,100	14,800	98
		Ionia	17,400	17,200	99
		Iron	5,700	5,600	98
		Isabella	17,700	17,300	98
		Kalkaska	5,000	4,900	98
		Kent	178,700	176,000	98
		Leelanau	6,000	5,900	98
		Mackinac	3,800	3,700	97
		Menominee	9,700	9,500	98
		Montcalm	18,400	18,100	98
		Ontonagon	3,500	3,400	97

WKBD-TV—(Continued) (Arbitron Data Continued)

Net Weekly Circulation	State County	Total Households	TV Households Households	%	
Between 5-24%	MICHIGAN				
		Ontonagon	3,500	3,400	97
		Ottawa	59,000	58,200	99
		Saginaw	76,800	75,900	99
		St Joseph	22,200	21,900	99
		Tuscola	19,000	18,700	98
		OHIO			
		Fulton	14,400	14,100	98
		Henry	10,500	10,400	99
		Huron	20,400	20,100	99
		Ottawa	15,300	15,100	99
		Seneca	21,900	21,600	99
		WISCONSIN			
		Bayfield	5,600	5,500	98
		Marinette	16,000	15,800	99



Market	Arbitron ADI TV Households	Rank	Market Area Commercial TV Stations
Minneapolis-St. Paul, MN.....	1,307,200	13	KARE (11), KCCO-TV (7), KCCW-TV (12), KITN (29), KMSP-TV (9), KRWF (43), KSAX (42), KSTP-TV (5), KTMA-TV (23), WCCO-TV (4)
Sioux Falls-Mitchell, SD.....	227,800	100	KABY-TV (9), KDLO-TV (3), KDLT (5), KELO-TV (11), KPLO-TV (6), KPRTV (4), KSFY-TV (13), KTTW (17)
Fargo, ND.....	212,700	109	KBRR (10), KJRR (7), KNRR (12), KTHI-TV (11), KVRR (15), KXJB-TV (4), WDAY-TV (6), WDAZ-TV (8)
Duluth, MN-Superior, WI.....	169,800	123	KBJR-TV (6), KDHL-TV (3), WDIO-TV (10), WIRT (13)
La Crosse-Eau Claire, WI.....	163,500	129	WEAU-TV (13), WKBT (8), WLAX (25), WQOW-TV (18), WXOW-TV (19)
Rochester, MN-Mason City, IA-Austin, MN.....	142,600	147	KAAL (6), KIMT (3), KTTC (10)
Mankato, MN.....	23,000	208	KEYC-TV (12)

State Cross Reference List

Communities that receive programs of stations that are located elsewhere.

KIMT, Austin.....	See Mason City, IA
KTTC, Austin.....	See Rochester, MN
KXLI, Minneapolis.....	See St. Cloud, MN
KVRR, Moorhead.....	See Fargo, ND
KAAL, Rochester.....	See Austin, MN
KIMT, Rochester.....	See Mason City, IA
KSTP-TV, St. Paul.....	See Minneapolis MN

Minnesota Station Totals as of October 1, 1989

	VHF	UHF	TOTAL
Commercial Television Stations	14	4	18
Educational Television Stations	4	3	7
	18	7	25

Minnesota—Alexandria

KCCO-TV

Ch. 7

(Satellite of WCCO-TV, Minneapolis, MN)

Network Service: CBS.

Licensee: KCCO Television Inc., 720 Hawthorne St., Alexandria, MN 56308.

Studio: 720 Hawthorne St., Alexandria, MN 56308.

Telephone: 612-763-5166.

Technical Facilities: Channel No. 7 (174-180 MHz). Authorized power: 316-kw visual, 63.1-kw aural. Antenna: 1120-ft. above av. terrain, 1130-ft. above ground, 2525-ft. above sea level.

Latitude 45° 41' 03"
Longitude 95° 08' 14"

Transmitter: 2.5-mi. SE of Westport, MN.

Satellite Earth Station: Harris, 6-meter; Harris, M/A-Com receivers.

News Services: AP, UPI.

Ownership: Midwest Communications Inc., 100%. See Group Ownership of Television Stations.

Began Operation: October 8, 1958. Sale to present owner by Central Minnesota TV Co. approved by FCC Oct. 15, 1987 (Television Digest, Vol. 26:45; 27:43).

Represented (sales): TeleRep Inc.

Personnel:

- VERN MUZIK, station manager & program director.
- WAYNE QUERNEMOEN, chief engineer.
- JOHN GINTHER, local sales manager.
- KEVIN CUOOIHY, national sales manager, WCCO-TV.
- JOHN FROYEL, news director.
- OUANE TINGUM, business manager.

Highest One Hour Rate: \$3000

Highest 30 Sec. Rate: \$600

Combination rates: KCCO-TV, Alexandria & KCCW-TV, Walker, MN.

NETWORK BASE HOURLY RATE: \$980.

Arbitron Data: Figures include KCCW-TV, Walker, MN.

City of License: Alexandria. ADI: Minneapolis-St. Paul. Rank: 13.

Total Households: © MSI Consumer Market Data as of 1/1/89. TV Homes, TV% and Circulation © 1989 Arbitron. County coverage based on Arbitron study.

Net Weekly Circulation	State County	Total Households	TV Households	%
50% & Over	MINNESOTA			
	Beltrami	11,800	11,300	96
	Big Stone	2,900	2,900	100
	Cass	8,500	8,200	96
	Chippewa	5,600	5,500	98
	Crow Wing	17,700	17,300	98
	Oouglas	11,600	11,400	98
	Grant	2,700	2,700	100
	Hubbard	5,800	5,600	97
	Lac Qui Parle	3,800	3,700	97
	Morrison	10,400	10,200	98
	Otter Tail	20,000	19,600	98
	Pope	4,600	4,500	98



KCCO-TV BPC2-2398 Granted 12/5/57

© American Map Corp., No. 14244

Net Weekly Circulation	State County	Total Households	TV Households	%
50% & Over	Stevens	3,700	3,600	97
	Swift	4,700	4,600	98
	Todd	9,500	9,300	98
	Traverse	1,800	1,800	100
	Wadena	5,000	4,800	96
	Yellow Medicine	4,600	4,400	96
Between 25-49%	MINNESOTA			
	Aitkin	5,400	5,300	98
	Becker	11,100	10,900	98
	Benton	9,800	9,700	99
	Itasca	16,400	16,100	98
	Meeker	7,900	7,800	99
Stearns	36,700	36,200	99	
SOUTH DAKOTA	Grant	3,200	3,100	97
	MINNESOTA			
Between 5-24%	Clearwater	3,200	3,100	97
	Kandiyohi	14,200	13,900	98
	Mc Leod	11,400	11,300	99
	Redwood	6,700	6,500	97
	Renville	7,400	7,200	98
	SOUTH DAKOTA			
Deuel	1,900	1,900	100	
Roberts	3,900	3,800	97	
Station Totals		273,900	268,200	98
Net Weekly Circulation (1989)				139,700
Average Daily Circulation (1989)				87,300

Minnesota—Alexandria

KSAX

Ch. 42

(Satellite of KSTP-TV, St. Paul-Minneapolis)

Network Service: ABC.

Licensee: KSAX-TV Inc., 415 Fillmore St., Box 637, Alexandria, MN 56308.

Studio: 415 Fillmore St., Alexandria, MN 56308.

Telephones: 612-763-5729; 612-642-4200.

Technical Facilities: Channel No. 42 (638-644 MHz). Authorized power: 2770-kw max. visual, 277-kw max. aural. Antenna: 1176-ft. above av. terrain, 1164-ft. above ground, 2523-ft. above sea level.

Latitude	45°	41'	59''
Longitude	95°	10'	36''

Transmitter: E side Rte. 33, approx. 0.6-mi. S of intersection with Rte. 28, near Westport.

Ownership: Hubbard Bcstg. Inc., 100%. See Group Ownership of Television Stations.

Began Operation: September 15, 1987.

Represented (sales): Petry Television Inc.

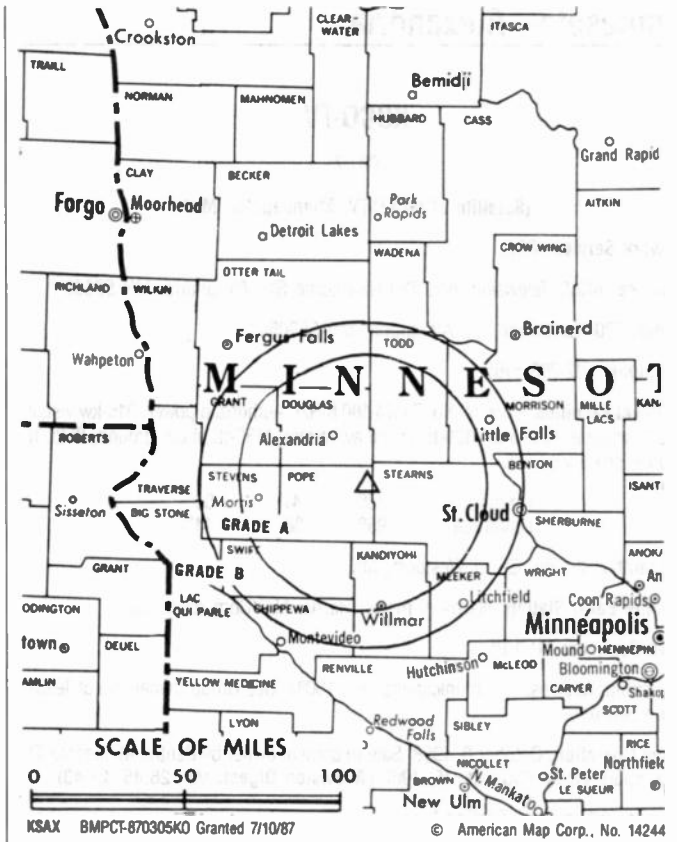
Represented (legal): Fletcher, Heald & Hildreth.

Represented (engineering): A. D. Ring & Associates, P.C.

Personnel:

MIKE BURGESS, station manager & national/local sales manager.
 DAVE TAYLOR, news director.
 DONNA CORLE, operations manager.

Rates: On request.



Arbitron Data: Included with KSTP-TV, St. Paul-Minneapolis, MN.

City of License: Alexandria. **ADI:** Minneapolis-St. Paul. **Rank:** 13.

Minnesota—Austin

KAAL

Ch. 6

Network Service: ABC.

Licensee: Midwest KAAL Corp., 1701 10th Place NE, Box 577, Austin, MN 55912.

Studio: 1701 10th Place NE, Austin, MN 55912.

Telephone: 507-433-8836.

Technical Facilities: Channel No. 6 (82-88 MHz). Authorized power: 100-kw visual, 10-kw aural. Antenna: 1050-ft. above av. terrain, 1026-ft. above ground, 2321-ft. above sea level.

Latitude 43° 37' 42"
Longitude 93° 09' 12"

Transmitter: 4.4-mi. N of Myrtle, MN.

Satellite Earth Stations: Andrew; Miralite; Pinzone, Avantek receivers.

News Services: AP, ABC.

Ownership: The Wooster Republican Printing Co., 100%. See Group Ownership of Television Stations.

Began Operation: July 27, 1953. Sale to present owner by News Press & Gazette Co. approved by FCC Dec. 13, 1985 (Television Digest, Vol. 25:44). Sale to News Press & Gazette by Black Hawk Bcstg. approved by FCC Sept. 17, 1980. Previous sale by Chester A. Weseman and associates approved Oct. 29, 1958 (Vol. 13:6).

Represented (sales): Blair Television.

Represented (legal): Baker & Hostettler.

Personnel:

- CLARK CIPRA, president & general manager.
- PAT NIEKAMP, general sales manager.
- JERALD JONES, vice president, engineering.
- JANET ANDERSON, program director.
- GREG GRIMLEY, production manager.
- DENNIS FISHER, news director.
- GREGG GAFFNEY, assistant chief engineer.
- LORA LEE BAUER, data processing manager.

Rates: On request.

City of License: Austin. **ADI:** Rochester, MN-Mason City, IA-Austin, MN. **Rank:** 147.

Total Households: © MSI Consumer Market Data as of 1/1/89. TV Homes, TV% and Circulation © 1989 Arbitron. County coverage based on Arbitron study.

Net Weekly Circulation	State County	Total Households	TV Households	%
50% & Over	IOWA			
	Cerro Gordo	20,100	19,900	99
	Floyd	7,200	7,100	99
	Hancock	5,600	5,500	98
	Howard	4,100	4,000	98
	Kossuth	7,900	7,800	99
	Mitchell	4,500	4,500	100
	Winnebago	5,300	5,200	98
	Worth	3,600	3,600	100
	MINNESOTA			
	Dodge	5,500	5,400	98
	Faribault	7,400	7,300	99
	Fillmore	7,900	7,800	99
	Freeborn	13,600	13,500	99
Martin	9,700	9,600	99	
Mower	15,200	15,100	99	
Olmsted	37,000	36,700	99	
Steele	11,100	11,000	99	



Net Weekly Circulation	State County	Total Households	TV Households	%
Between 25-49%	MINNESOTA			
	Blue Earth	18,600	18,300	98
	Nicollet	10,100	10,000	99
Between 5-24%	Waseca	6,900	6,800	99
	IOWA			
	Chickasaw	5,400	5,300	98
	Emmet	4,900	4,800	98
	Franklin	5,200	5,200	100
	Pocahontas	4,100	4,000	98
	Wright	6,300	6,200	98
	MINNESOTA			
	Goodhue	14,800	14,600	99
	Houston	6,400	6,300	98
Rice	16,200	16,000	99	
Sibley	5,500	5,400	98	
Wabasha	7,500	7,400	99	
Winona	16,200	15,900	98	
WISCONSIN				
Buffalo	5,500	5,400	98	
La Crosse	35,900	35,500	99	
Station Totals		335,200	331,100	99
Net Weekly Circulation (1989)				147,800
Average Daily Circulation (1989)				77,700

THIS DATA IS AVAILABLE ON TAPE OR DISKETTE FOR USE ON YOUR OWN COMPUTER OR AS CUSTOMIZED REPORTS

Call Lynn Levine or Nancy Cramer
202-872-9200

Minnesota—Duluth-Superior, Wisconsin

KBJR-TV

Ch. 6

Network Service: NBC.

Licensee: RJR Communications Inc., 230 E. Superior St., Duluth, MN 55802.

Studio: 230 E. Superior St., Duluth, MN 55802.

Telephone: 218-727-8484. Easylink: 62897973. Fax: 218-727-8729.

Technical Facilities: Channel No. 6 (82-88 MHz). Authorized power: 100-kw visual, 10-kw aural. Antenna: 1010-ft. above av. terrain, 804-ft. above ground, 2049-ft. above sea level.

Latitude 46° 47' 21"
Longitude 92° 06' 51"

Transmitter: 5th Ave. W & 10th St., Duluth.

Multichannel TV Sound: Stereo only.

Satellite Earth Stations: Harris, 6-meter Ku-band; Harris, 3-meter Ku-band; Vertex, 4.5-meter Ku-band; Paracclipse, 3.6-meter C-band; Harris, M/A-Com receivers.

News Services: MediaLink, NBC, UPI.

Ownership: Granite Broadcasting Corp., 100%. See Group Ownership of TV Stations.

Began Operation: February 23, 1954. Sale to RJR Communications by Northwest Publications Inc. approved by FCC Sept. 5, 1974 (Television Digest, Vol. 14:28, 30). Sale to present owners approved Sept. 12, 1988.

Represented (sales): Katz Television; Target Broadcast Sales (Canada).

Represented (legal): Akin, Gump, Strauss, Hauer & Feld.

Represented (engineering): Moffet, Larson & Johnson Inc.

Personnel:

- F. ROBERT KALTHOFF, general manager.
- STEVEN BOLF, sales manager.
- DAVE JENSCH, news director.
- BOB WILMERS, director of operations.
- STEVEN J. RICH, director, promotion & programming.

Highest One Hour Rate: \$3000.

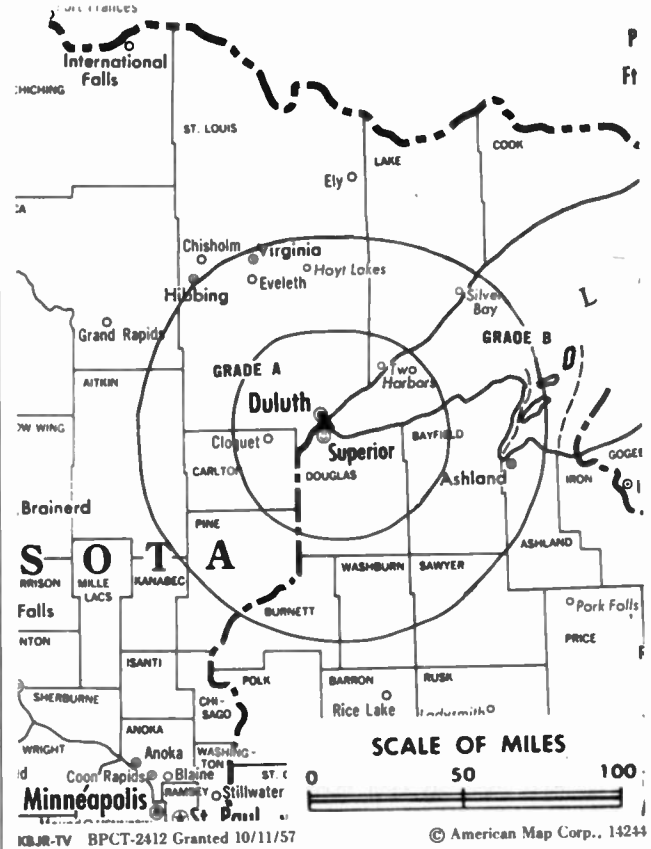
Highest 30 Sec. Rate: \$1200.

NETWORK BASE HOURLY RATE: \$800.

City of License: Superior, WI. ADI: Duluth, MN-Superior, WI. Rank: 123.

Total Households: © MSI Consumer Market Data as of 1/1/89. TV Homes, TV% and Circulation © 1989 Arbitron. County coverage based on Arbitron study.

Net Weekly Circulation	State County	Total Households	TV Households	Households %
50% & Over	MICHIGAN			
	Gogebic	7,400	7,200	97
	MINNESOTA			
	Aitkin	5,400	5,300	98
	Carlton	10,600	10,500	99
	Cook	1,800	1,800	100
	Itasca	16,400	16,100	98



Net Weekly Circulation	State County	Total Households	TV Households	Households %
50% & Over	Koochiching	6,000	5,800	97
	Lake	4,300	4,300	100
	St. Louis	78,900	78,000	99
	WISCONSIN			
	Ashland	6,400	6,300	98
	Bayfield	5,600	5,500	98
	Douglas	16,400	16,200	99
	Iron	2,700	2,700	100
	Sawyer	5,600	5,400	96
	Washburn	5,700	5,600	98
Between 25-49%	MINNESOTA			
	Beltrami	11,800	11,300	96
	Pine	7,600	7,400	98
Between 5-24%	MINNESOTA			
	Cass	8,500	8,200	96
	Hubbard	5,800	5,600	97
	Wadena	5,000	4,800	96
	WISCONSIN			
Burnett	5,500	5,300	96	
Station Totals		217,400	213,300	98
Net Weekly Circulation (1989)				155,300
Average Daily Circulation (1989)				97,200

Minnesota—Duluth-Superior, Wisconsin

KDLH-TV

Ch. 3

Network Service: CBS.

Licensee: Benedek Bcstg. of Minnesota, 425 W. Superior St., Duluth, MN 55802.

Studio: 425 W. Superior St., Duluth, MN 55802.

Telephone: 218-727-8911. **TWX:** 910-561-2522.

Technical Facilities: Channel No. 3 (60-66 MHz). Authorized power: 100-kw visual, 10-kw aural. Antenna: 990-ft. above av. terrain, 816-ft. above ground, 2049-ft. above sea level.

Latitude 46° 47' 07"
Longitude 92° 07' 15"

Transmitter: 3 Observation Rd. & 11th St.

Satellite Earth Stations: Scientific-Atlanta, 7-meter C-band; M/A-Com, 5-meter C-band; Scientific-Atlanta, 4.6-meter C-band; Harris, 3.8-meter Ku-band; Scientific-Atlanta, Microdyne receivers.

News Services: AP, Group W Newsfeed.

Ownership: A. Richard Benedek, pres.-treas., 100%; Laura Benedek, v.p.-secy. See Group Ownership of Television Stations.

Began Operation: March 14, 1954. Sale to WGN by Red River Bcstg. (Dalton LeMasurier family) approved Dec. 7, 1960 (Vol. 16:34, 50). Sale to Palmer by WGN Inc. approved Jan. 10, 1979 (Vol. 18:30). Sale to present owner by Palmer Bcstg. approved by FCC May 23, 1985 (Television Digest, Vol. 25:24).

Represented (sales): MMT Sales Inc.; Glen-Warren Broadcast Sales (Canada).

Represented (legal): Crowell & Moring.

Personnel:

- JOHN LaFORGE, vice president & general manager.
- STUART A. LUNSFORD, director of sales.
- JIM CUZZO, program director.
- KEN FLANNERY, operations manager.
- WALT LEDINGHAM, local sales manager.
- STEVEN HASSKAMP, chief engineer.
- RON LJUND, news director.
- JAMES JUNKER, promotion director.
- JULIE TOLAND, business manager.

Highest One Hour Rate: \$2000.

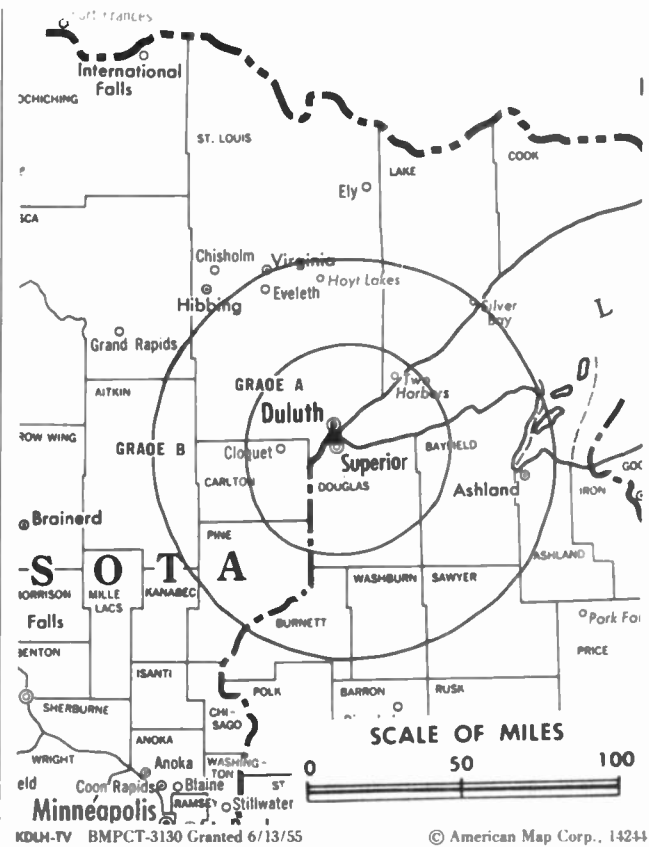
Highest 30 Sec. Rate: \$700.

NETWORK BASE HOURLY RATE: \$1060.

City of License: Duluth. **ADI:** Duluth, MN-Superior, WI. **Rank:** 123.

Total Households: © MSI Consumer Market Data as of 1/1/89. TV Homes, TV% and Circulation © 1989 Arbitron. County coverage based on Arbitron study.

Net Weekly Circulation	State County	Total Households	TV Households	Households %
50% & Over	MICHIGAN			
	Gogebic	7,400	7,200	97
	MINNESOTA			
	Aitkin	5,400	5,300	98
	Carlton	10,600	10,500	99
	Cook	1,800	1,800	100
	Itasca	16,400	16,100	98
	Koochiching	6,000	5,800	97
	Lake	4,300	4,300	100
	St. Louis	78,900	78,000	99



Net Weekly Circulation	State County	Total Households	TV Households	Households %
50% & Over	WISCONSIN			
	Ashland	6,400	6,300	98
	Bayfield	5,600	5,500	98
	Douglas	16,400	16,200	99
	Sawyer	5,600	5,400	96
Washburn	5,700	5,600	98	
Between 25-49%	MINNESOTA			
	Pine	7,600	7,400	98
	WISCONSIN			
Burnett	5,500	5,300	96	
Iron	2,700	2,700	100	
Between 5-24%	MICHIGAN			
	Ontonagon	3,500	3,400	97
	MINNESOTA			
	Beltrami	11,800	11,300	96
	WISCONSIN			
Price	6,400	6,200	97	
Station Totals		208,000	204,300	98
Net Weekly Circulation (1989)				149,200
Average Daily Circulation (1989)				92,900

Need Broadcast TV or Cable TV Mail Labels From the Factbook?

*Call Information Marketing Services
703-560-0710*

Minnesota—Duluth

WDIO-TV

Ch. 10

(Operates satellite WIRT, Hibbing, MN)

Network Service: ABC.

Licensee: WDIO-TV Inc., 3415 University Ave., St. Paul, MN 55114.

Studio: 10 Observation Rd., Duluth, MN 55811.

Telephone: 218-727-6864. **TWX:** 910-561-2539.

Technical Facilities: Channel No. 10 (192-198 MHz). Authorized power: 316-kw visual, 31.6-kw aural. Antenna: 1010-ft. above av. terrain, 859-ft. above ground, 2049-ft. above sea level.

Latitude 46° 47' 13"
Longitude 92° 07' 17"

Transmitter: 10 Observation Rd.

Satellite Earth Stations: Andrew, 7.3-meter C-band; 5-meter Ku-band; 5-meter C-band; Avantek receivers.

News Service: UPI.

Ownership: Hubbard Bcstg. Inc., 100%. See Group Ownership of Television Stations.

Began Operation: January 24, 1966. Sale to Harcourt Brace Jovanovich Inc. by Frank P. Befera, et al., approved by FCC March 32, 1978 (*Television Digest*, Vol. 17:28). FCC approved sale to Hubbard Bcstg. Nov. 27, 1987 (Vol. 27:33).

Represented (sales): Petry Television Inc.

Represented (legal): Cohen & Berfield.

Represented (engineering): Smith & Powstenko.

Personnel:

GEORGE COUTURE, general manager.
SUSAN ANDERSON, local sales manager.
DAVE POIRIER, program manager.
GEORGE W. WOODY, chief engineer.
JOEL ANDERSON, news director.
BRUCE GIANUNZIO, film director.
LUCY REICHERT, on-station promotion.

Highest One Hour Rate: \$850.

Highest 30 Sec. Rate: \$375.

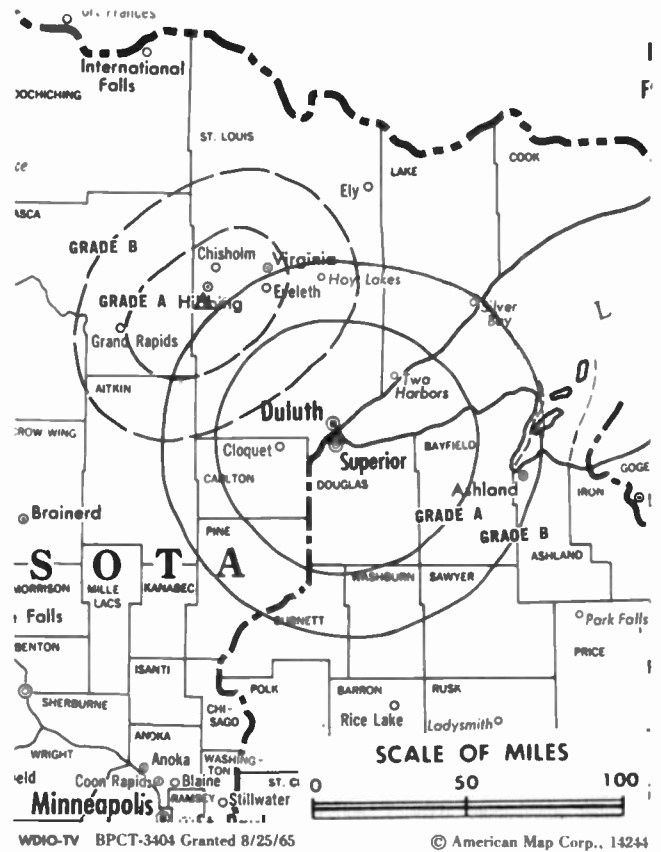
NETWORK BASE HOURLY RATE: \$850.

Arbitron Data: Figures include WIRT, Hibbing, MN.

City of License: Duluth. **AOI:** Duluth, MN-Superior, WI. **Rank:** 123.

Total Households: © MSI Consumer Market Data as of 1/1/89. TV Homes, TV% and Circulation © 1989 Arbitron. County coverage based on Arbitron study.

Net Weekly Circulation	State County	Total Households	TV Households	%
50% & Over	MICHIGAN Gogebic	7,400	7,200	97
	MINNESOTA Aitkin	5,400	5,300	98
	Carleton	10,600	10,500	99
	Cook	1,800	1,800	100



Net Weekly Circulation	State County	Total Households	TV Households	%
50% & Over	Itasca	16,400	16,100	98
	Koochiching	6,000	5,800	97
	Lake	4,300	4,300	100
	St Louis	78,900	78,000	99
	WISCONSIN Ashland	6,400	6,300	98
	Bayfield	5,600	5,500	98
	Douglas	16,400	16,200	99
	Iron	2,700	2,700	100
	Sawyer	5,600	5,400	96
	Between 25-49%	MINNESOTA Beltrami	11,800	11,300
WISCONSIN Washburn		5,700	5,600	98
Between 5-24%		MICHIGAN Ontonagon	3,500	3,400
	MINNESOTA Crow Wing	17,700	17,300	98
Station Totals	Pine	7,600	7,400	98
	WISCONSIN Burnett	5,500	5,300	96
	Station Totals	219,300	215,400	98
Net Weekly Circulation (1989)				155,000
Average Daily Circulation (1989)				95,800

Minnesota—Hibbing

WIRT

Ch. 13

(Satellite of WDIO-TV, Duluth, MN)

Network Service: ABC.

Licensee: WDIO-TV Inc., 3415 University Ave., St. Paul, MN 55114.

Studio: See WDIO-TV, Duluth.

Telephone: 218-727-6864. **TWX:** 910-561-2539.

Technical Facilities: Channel No. 13 (210-216 MHz). Authorized power: 125-kw max. visual, 12.5-kw max. aural. Antenna: 666-ft. above av. terrain, 473-ft. above ground, 2123-ft. above sea level.

Latitude	47°	22'	52''
Longitude	92°	57'	18''

Transmitter: Maple Hill.

Ownership: Hubbard Bcstg. Inc., 100%. See Group Ownership of Television Stations.

Began Operation: August 31, 1967. Sale to present owners approved by FCC Nov. 27, 1987.

Represented (sales): Petry Television Inc.

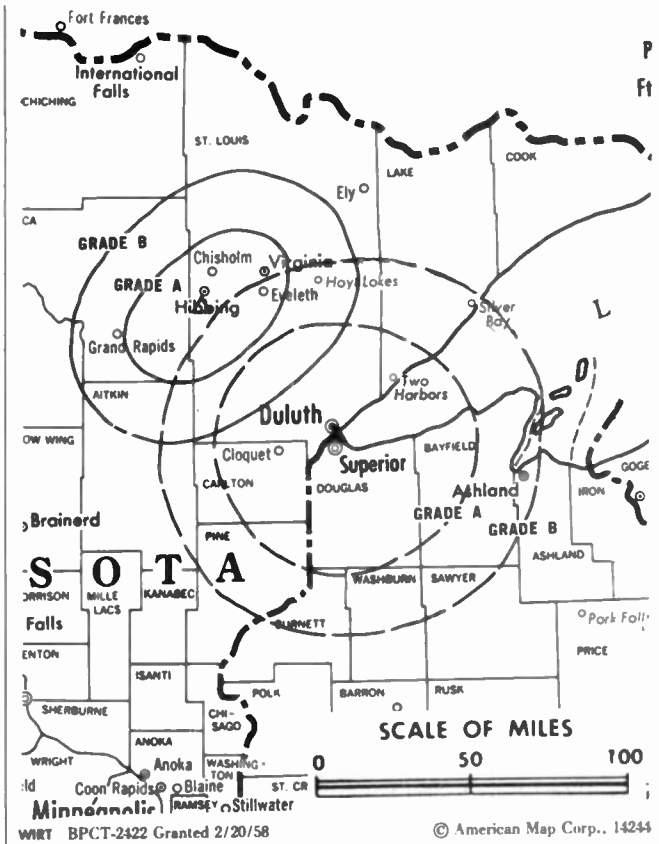
Represented (legal): Cohen & Berfield.

Represented (engineering): Smith & Powstenko.

Personnel: See WDIO-TV, Duluth, MN.

Rates: Sold in combination with WDIO-TV, Duluth.

NETWORK BASE HOURLY RATE: Bonus.



Arbitron Data: Figures are included with parent WDIO-TV, Duluth.

City of License: Hibbing. **ADI:** Duluth, MN-Superior, WI. **Rank:** 123.

Minnesota—Mankato

KEYC-TV

Ch. 12

Network Service: CBS.

Licensee: United Communications Corp., Box 128, Mankato, MN 56001.

Studio: 1570 Lookout Dr., North Mankato, MN 56001.

Telephone: 507-625-7905. Easylink: 62421740.

Technical Facilities: Channel No. 12 (204-210 MHz). Authorized power: 316-kw visual, 47.4-kw aural. Antenna: 1040-ft. above av. terrain, 1116-ft. above ground, 2163-ft. above sea level.

Latitude 43° 56' 14"
Longitude 94° 24' 41"

Transmitter: 1.6-mi. NE of Lewisville, MN.

Multichannel TV Sound: Stereo only.

Satellite Earth Stations: Scientific-Atlanta, 7-meter C-band; Scientific-Atlanta, 4.6-meter C-band; Vertex, 4.6-meter Ku-band; M/A-Com, Scientific-Atlanta, Standard Communications receivers.

News Services: CBS, UPI.

Ownership: United Communications Corp. See Group Ownership of Television Stations.

Began Operation: October 5, 1960. Sale to present owners by Lee Enterprises approved by FCC Aug. 26, 1977 (Television Digest, Vol. 17:25).

Represented (sales): Katz Television.

Represented (legal): Jones, Waldo, Holbrook & McDonough.

Personnel:

DENNIS WAHLSTROM, general manager.
ELAINE PETERSON, operations manager.
RICK KRAMLINGER, production manager.
DAVID HOOGE, chief engineer.
JOHN HUSAK, news director.
LLOYD MILLER, local sales manager.

Highest One Hour Rate: \$1200.

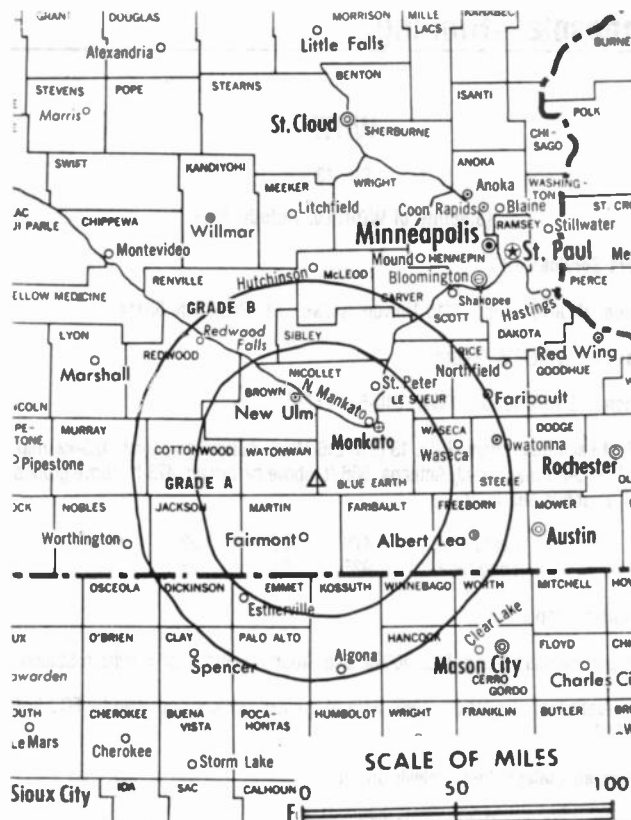
Highest 30 Sec. Rate: \$550.

NETWORK BASE HOURLY RATE: \$491.

City of License: Mankato. ADI: Mankato. Rank: 208.

Total Households: © MSI Consumer Market Data as of 1/1/89. TV Homes, TV% and Circulation © 1989 Arbitron. County coverage based on Arbitron study.

Net Weekly Circulation	State County	Total Households	TV Households	%
50% & Over	IOWA			
	Dickinson	6,300	6,200	98
	Emmet	4,900	4,800	98
	Kossuth	7,900	7,800	99
	Palo Alto	4,600	4,500	98
MINNESOTA	Blue Earth	18,600	18,300	98
	Brown	10,200	10,000	98
	Cottonwood	5,300	5,100	96
	Faribault	7,400	7,300	99
	Jackson	4,900	4,800	98



KEYC-TV BPCT-2433 Granted 6/11/58

© American Map Corp., 14244

Net Weekly Circulation	State County	Total Households	TV Households	%
50% & Over	Martin	9,700	9,600	99
	Nicollet	10,100	10,000	99
	Redwood	6,700	6,500	97
	Waseca	6,900	6,800	99
	Watonwan	4,800	4,700	98
Between 25-49%	MINNESOTA			
	Freeborn	13,600	13,500	99
	Le Sueur	8,700	8,600	99
	Nobles	7,700	7,600	99
	Sibley	5,500	5,400	98
Between 5-24%	IOWA			
	Humboldt	5,000	4,900	98
	Pocahontas	4,100	4,000	98
	Winnebago	5,300	5,200	98
	MINNESOTA			
Carver	14,700	14,600	99	
Lyon	9,000	8,800	98	
Mc Leod	11,400	11,300	99	
Murray	3,900	3,900	100	
Renville	7,400	7,200	98	
Rice	16,200	16,000	99	
Steele	11,100	11,000	99	
Yellow Medicine	4,600	4,400	96	
Station Totals		236,500	232,800	98
Net Weekly Circulation (1989)				96,000
Average Daily Circulation (1989)				48,800

Minnesota—Minneapolis-St. Paul

KARE

Ch. 11

Network Service: NBC.

Licensee: Combined Communications Corp., 8811 Olson Memorial Hwy., Minneapolis, MN 55427.

Studio: 8811 Olson Memorial Hwy., Minneapolis, MN 55427.

Telephone: 612-546-1111. TWX: 910-576-2825. Fax: 612-541-8019.

Technical Facilities: Channel No. 11 (198-204 MHz). Authorized power: 316-kw visual, 31.6-kw aural. Antenna: 1440-ft. above av. terrain, 1375-ft. above ground, 2375-ft. above sea level.

Latitude 45° 03' 44.00"
Longitude 93° 08' 21.30"

Transmitter: 960 West County Rd. F, Shoreview, MN.

Multichannel TV Sound: Stereo only.

Satellite Earth Stations: Transmit/receive Harris, 6-meter; Scientific-Atlanta, 10-meter; Vertex, 6-meter; Harris, 3-meter; DX Engineering, Harris, Scientific-Atlanta receivers.

News Services: AP, UPI, Nexus.

Ownership: Gannett Co. Inc., 100%. See Group Ownership of Television Stations.

Began Operation: September 1, 1953. Sale to present owner by Metromedia Inc. approved by FCC Feb. 17, 1983 (Television Digest, Vol. 22:35). Sale to Metromedia by Chris-Craft Industries approved June 14, 1972 (Vol. 11:31; 12:26). Previous sale by Time-Life Bcstg. Inc. was approved Aug. 24, 1964 (Vol. 4:35). Sale to Time-Life by H. M. Bitner interests approved by FCC April 17, 1957 (Vol. 12:50, 51; 13:16). Bitner group acquired time-sharing WTCN-TV & WMIN-TV, with radio WTCN, and made WTCN-TV into full-time outlet after FCC approved sale April 6, 1955 (Vol. 11:5, 15).

Represented (sales): Blair Television.

Represented (legal): Reed, Smith, Shaw & McClay.

Personnel:

- LINDA RIOS BROOK, president.
- ELLIOT A. BASS, vice president & general sales manager.
- ARTHUR LUDWIG, vice president & program director.
- RICHARD MODIG, vice president, broadcast operations.
- H. G. (SKIP) ALDRICH, vice president & chief engineer.
- THOMAS FEE, local sales manager.
- JOHN REMES, national sales manager.
- JEANNE KOSEK, promotion manager.
- JANET MASON, news director.
- MERVEN JENSEN, controller.
- KATHRYN BARDINS, community affairs manager.

Rates: On request.

City of License: Minneapolis. ADI: Minneapolis-St. Paul. Rank: 13.

Total Households: © MSI Consumer Market Data as of 1/1/89. TV Homes, TV% and Circulation © 1989 Arbitron. County coverage based on Arbitron study.

Net Weekly Circulation	State County	Total Households	TV Households	%
50% & Over	MINNESOTA			
	Anoka	74,500	74,300	100
	Benton	9,800	9,700	99
	Blue Earth	18,600	18,300	98
	Brown	10,200	10,000	98
	Carver	14,700	14,600	99
	Chippewa	5,600	5,500	98
	Chisago	9,900	9,800	99
	Cottonwood	5,300	5,100	96
	Crow Wing	17,700	17,300	98
	Dakota	83,400	82,900	99
	Douglas	11,600	11,400	98
	Goodhue	14,800	14,600	99
	Hennepin	414,500	410,900	99
	Isanti	9,300	9,200	99
	Kanabec	4,900	4,800	98



KARE BRCT-143 Granted 5/29/81

© American Map Corp., No. 14244

Net Weekly Circulation	State County	Total Households	TV Households	%
50% & Over	Kandiyohi	14,200	13,900	98
	Lac Qui Parle	3,800	3,700	97
	Le Sueur	8,700	8,600	99
	Lyon	9,000	8,800	98
	Mc Leod	11,400	11,300	99
	Martin	9,700	9,600	99
	Meeke	7,900	7,800	99
	Mille Lacs	7,200	7,100	99
	Morrison	10,400	10,200	98
	Nicollet	10,100	10,000	99
	Pine	7,600	7,400	98
	Ramsey	187,900	186,400	99
	Redwood	6,700	6,500	97
	Renville	7,400	7,200	98
	Rice	16,200	16,000	99
	Scott	17,600	17,500	99
	Sherburne	11,700	11,600	99
	Sibley	5,500	5,400	98
	Stearns	36,700	36,200	99
	Steele	11,100	11,000	99
	Swift	4,700	4,600	98
	Wabasha	7,500	7,400	99
	Waseca	6,900	6,800	99
	Washington	43,300	43,000	99
	Watsonwan	4,800	4,700	98
	Wright	21,400	21,100	99
	Yellow Medicine	4,600	4,400	96
SOUTH OAKOTA				
Grant	3,200	3,100	97	
WISCONSIN				
Barron	15,700	15,300	97	
Burnett	5,500	5,300	96	

(Continued on page A-623)

Station Totals	1,458,100	1,441,500	99
Net Weekly Circulation (1989)			1,110,300
Average Daily Circulation (1989)			645,700

Minnesota—Minneapolis-St. Paul

KITN

Ch. 29

Network Service: Fox.

Licensee: Nationwide Communications Inc., 7325 Aspen Lane N., Brooklyn Park, MN 55428.

Studio: 7325 Aspen Lane N., Brooklyn Park, MN 55428.

Telephone: 612-424-2929. **Fax:** 612-424-2649.

Technical Facilities: Channel No. 29 (560-566 MHz). Authorized power: 1811-kw max. visual, 181.1-kw max. aural. Antenna: 1226-ft. above av. terrain, 1466-ft. above ground, 2375-ft. above sea level.

Latitude 45° 03' 29.50"
Longitude 93° 07' 27.00"

Transmitter: Gramsie Rd., 0.4-mi. E of Victoria, Shoreview Village.

Satellite Earth Stations: SatCom, 7-meter C-band; Vertex, 3.7-meter Ku-band; Paracclipse, 3.7-meter Ku & C-band; M/A-Com, Chapparral receivers.

News Service: CNN.

Ownership: Nationwide Communications Inc., 100%. See Group Ownership of Television Stations.

Began Operation: October 6, 1982. Sale to present owner by Beverly Hills Hotel Corp. approved by FCC July 30, 1985. Previous sale by Jonathan E. Byrd, et al., approved March 20, 1984.

Represented (sales): MMT Sales Inc.

Represented (legal): Fletcher, Heald & Hildreth.

Personnel:

- GAIL L. BREKKE, general manager.
- MARTIN SOKOLER, general sales manager.
- KYM REDMOND, sales manager.
- DALE PALECEK, program director.
- PHILL DUFF, production manager.
- DON KIRBY, chief engineer.
- MARK GRAY, promotion director.
- KATHLEEN BEAUCHAMP, business manager.

Rates: On request.

City of License: Minneapolis. **ADI:** Minneapolis-St. Paul. **Rank:** 13.

Total Households: © MSI Consumer Market Data as of 1/1/89. TV Homes, TV% and Circulation © 1989 Arbitron. County coverage based on Arbitron study.

Net Weekly Circulation	State County	Total Households	TV Households	%
MINNESOTA				
50% & Over	Anoka	74,500	74,300	100
	Carver	14,700	14,600	99
	Dakota	83,400	82,900	99
	Isanti	9,300	9,200	99
	Le Sueur	8,700	8,600	99
	Ramsey	187,900	186,400	99
	Swift	4,700	4,600	98
	Watonwan	4,800	4,700	98
	Wright	21,400	21,100	99
	Between 25-49%	MINNESOTA		
Blue Earth		18,600	18,300	98
Brown		10,200	10,000	98
Chisago		9,900	9,800	99
Goodhue		14,800	14,600	99
Hennepin		414,500	410,900	99
Kanabec		4,900	4,800	98
Kandiyohi		14,200	13,900	98
McLeod		11,400	11,300	99
Martin		9,700	9,600	99



Net Weekly Circulation	State County	Total Households	TV Households	%
Between 25-49%	MINNESOTA			
	Nicollet	10,100	10,000	99
	Redwood	6,700	6,500	97
	Rice	16,200	16,000	99
	Scott	17,600	17,500	99
	Sherburne	11,700	11,600	99
	Sibley	5,500	5,400	98
	Stearns	36,700	36,200	99
	Wabasha	7,500	7,400	99
	Washington	43,300	43,000	99
	WISCONSIN			
	Pierce	11,500	11,300	98
	St Croix	16,700	16,500	99
Between 5-24%	MINNESOTA			
	Benton	9,800	9,700	99
	Big Stone	2,900	2,900	100
	Chippewa	5,600	5,500	98
	Douglas	11,600	11,400	98
	Jackson	4,900	4,800	98
	Lac Qui Parle	3,800	3,700	97
	Lyon	9,000	8,800	98
	Meeker	7,900	7,800	99
	Mille Lacs	7,200	7,100	99
	Morrison	10,400	10,200	98
	Olmsted	37,000	36,700	99
	Pine	7,600	7,400	98
	Renville	7,400	7,200	98
	Steele	11,100	11,000	99
	Stevens	3,700	3,600	97
	Winona	16,200	15,900	98
	WISCONSIN			
	Barron	15,700	15,300	97
Dunn	12,200	11,900	98	
Polk	13,300	13,100	98	
Station Totals		1,298,400	1,285,000	99
Net Weekly Circulation (1989)				536,600
Average Daily Circulation (1989)				185,400

Our firm acted as financial advisor and broker in the 1986 sale of **KITN-TV**

THE TED HEPBURN COMPANY

Ted Hepburn, President Todd Hepburn, Vice-President
325 Garden Road, Palm Beach, Florida 33480 (407) 853-8996
P.O. Box 42401, Cincinnati, Ohio 45242 (513) 791-8730

Minnesota—Minneapolis-St. Paul

KMSP-TV

Ch. 9

Network Service: None, independent.

Licensee: United Television Inc., 8501 Wilshire Blvd., Suite 340, Beverly Hills, CA 90211.

Studio: 6975 York Ave. S, Minneapolis, MN 55435.

Telephone: 612-926-9999. TWX: 910-576-2926. Fax: 612-926-9368.

Technical Facilities: Channel No. 9 (186-192 MHz). Authorized power: 316-kw visual, 38-kw aural. Antenna: Circularly polarized, 1427-ft. above av. terrain, 1430-ft. above ground, 2339-ft. above sea level.

Latitude 45° 03' 30"
Longitude 93° 07' 27"

Transmitter: 550 Gramsie Rd., Shoreview.

Satellite Earth Stations: Microdyne, 7-meter C-band; Scientific-Atlanta, 5-meter C-band; Scientific-Atlanta, 4.5-meter Ku-band; Harris, Microdyne, Scientific-Atlanta receivers.

News Service: CNN.

Ownership: United Television Inc., 100%. See Group Ownership of Television Stations.

Began Operation: January 9, 1955. Sale to United Television Inc. by Minneapolis Tower Co. (Morris T. Baker) approved May 23, 1956 by FCC (Television Digest, Vol. 12:14, 16, 21). Sale of 75% to National Telefilm Assoc. Inc. approved Nov. 20, 1957 (Vol. 13:34, 47). NTA also purchased 25% held by Loew's Inc. (MGM) in Feb. 1958 (Vol. 14:7). Sale to 20th Century-Fox TV Inc. by NTA approved Oct. 29, 1959 by FCC (Vol. 15:34, 44). United Television Inc. acquired 100% of stock from 20th Century-Fox June 8, 1981.

Represented (sales): Katz Television.

Represented (legal): Hogan & Hartson.

Represented (engineering): Lohnes & Culver.

Personnel:

EVAN THOMPSON, president.
GARTH S. LINDSEY, vice president, finance.
STUART SWARTZ, general manager.
ROGER WERNER, general sales manager.
RICH AMBROSE, national sales manager.
STEPHANIE PETERSON, local sales manager.
MARK HERMAN, local sales manager.
GENE STEINBERG, program director.
DARRELL SCHMIDT, business manager.
BARBARA STAPF, traffic manager.
PENNY PARRISH, director of news.
JOE CARNEY, director of operations.
SUSAN ARNESON, manager, program services.
DAROLD ARVIDSON, director of engineering.
PAMELA SPRINGER, promotion manager.
LEILA LARSON, administrative assistant.

Highest 30 Sec. Rate: \$2500.

City of License: Minneapolis. ADI: Minneapolis-St. Paul. Rank: 13.

Total Households: © MSI Consumer Market Data as of 1/1/89. TV Homes, TV% and Circulation © 1989 Arbitron. County coverage based on Arbitron study.

Net Weekly Circulation	State County	Total Households	TV Households	%
50% & Over	MINNESOTA			
	Anoka	74,500	74,300	100
	Benton	9,800	9,700	99
	Big Stone	2,900	2,900	100
	Blue Earth	18,600	18,300	98
	Brown	10,200	10,000	98
	Carver	14,700	14,600	99
	Chippewa	5,600	5,500	98
	Chisago	9,900	9,800	99
	Dakota	83,400	82,900	99
	Dodge	5,500	5,400	98



KMSP-TV BPCT-860116KE Granted 9/30/86

© American Map Corp., No. 14244

Net Weekly Circulation	State County	Total Households	TV Households	%
50% & Over	Douglas	11,600	11,400	98
	Goodhue	14,800	14,600	99
	Grant	2,700	2,700	100
	Hennepin	414,500	410,900	99
	Isanti	9,300	9,200	99
	Kanabec	4,900	4,800	98
	Kandiyohi	14,200	13,900	98
	Lac Qui Parle	3,800	3,700	97
	Le Sueur	8,700	8,600	99
	Lyon	9,000	8,800	98
	Mc Leod	11,400	11,300	99
	Martin	9,700	9,600	99
	Meeker	7,900	7,800	99
	Mille Lacs	7,200	7,100	99
	Morrison	10,400	10,200	98
	Nicollet	10,100	10,000	99
	Olmsted	37,000	36,700	99
	Pine	7,600	7,400	98
	Pope	4,600	4,500	98
	Ramsey	187,900	186,400	99
	Redwood	6,700	6,500	97
	Renville	7,400	7,200	98
	Rice	16,200	16,000	99
	Scott	17,600	17,500	99
Sherburne	11,700	11,600	99	
Sibley	5,500	5,400	98	
Stearns	36,700	36,200	99	
Steele	11,100	11,000	99	
Stevens	3,700	3,600	97	
Wabasha	7,500	7,400	99	
Waseca	6,900	6,800	99	
Washington	43,300	43,000	99	

(Continued on page A-623)

Station Totals	1,875,100	1,852,600	99
Net Weekly Circulation (1989)		1,112,100	
Average Daily Circulation (1989)		515,900	

Minnesota—St. Paul-Minneapolis

KSTP-TV

Ch. 5

(Also operates KSAX, Alexandria & KRWF, Redwood Falls, MN)

Network Service: ABC.

Licensee: Hubbard Broadcasting Inc., 3415 University Ave., St. Paul, MN 55114.

Studio: 3415 University Ave., St. Paul, MN 55114.

Telephone: 612-646-5555. Easylink: 62790871. Telex: 59-0244.

Fax: 612-642-4172.

Technical Facilities: Channel No. 5 (76-82 MHz). Authorized power: 100-kw visual, 15.1-kw aural. Antenna: 1430-ft. above av. terrain, 1375-ft. above ground, 2375-ft. above sea level.

Latitude 45° 03' 45"
Longitude 93° 08' 22"

Transmitter: 960 W. County Rd. F, Shoreview, MN.

Satellite Earth Stations: Scientific-Atlanta, 11-meter; Scientific-Atlanta, 5.5-meter; Scientific-Atlanta, 4.5-meter; Scientific-Atlanta, 3.7-meter; Andrew, Scientific-Atlanta receivers.

AM Affiliate: KSTP, 50-kw, 1500 kHz.

FM Affiliate: KSTP-FM, 100-kw, 94.5 MHz (No. 233), 1220-ft.

News Services: ABC, AP, Conus.

Ownership: Hubbard Bcstg. Inc., 100%. See Group Ownership of Television Stations.

Began Operation: April 23, 1948.

Represented (sales): Petry Television Inc.

Represented (legal): Fletcher, Heald & Hildreth.

Represented (engineering): A. D. Ring & Associates, P.C.

Personnel:

- STANLEY E. HUBBARD, president & general manager.
- JOHN M. DEGAN, station manager.
- KARL GENSHEIMER, general sales manager.
- JOHN MISNER, assistant general sales manager.
- MENDES NAPOLI, vice president, news.
- DIXIE HANSEN, program director & business manager.
- JOSEPH TAYLOR, chief engineer.
- GUY GROSSMAN, marketing director.

Highest 30 Sec. Rate: \$3000.

NETWORK BASE HOURLY RATE: \$1800.

City of License: St. Paul. ADI: Minneapolis-St. Paul. Rank: 13.

Total Households: © MSI Consumer Market Data as of 1/1/89. TV Homes, TV% and Circulation © 1989 Arbitron. County coverage based on Arbitron study.

Net Weekly Circulation	State County	Total Households	TV Households	%
MINNESOTA				
50% & Over	Anoka	74,500	74,300	100
	Benton	9,800	9,700	99
	Big Stone	2,900	2,900	100
	Blue Earth	18,600	18,300	98
	Brown	10,200	10,000	98
	Carver	14,700	14,600	99
	Chippewa	5,600	5,500	98
	Chisago	9,900	9,800	99
	Cottonwood	5,300	5,100	96
	Crow Wing	17,700	17,300	98
	Dakota	83,400	82,900	99
	Douglas	11,600	11,400	98
	Goodhue	14,800	14,600	99
	Grant	2,700	2,700	100
	Hennepin	414,500	410,900	99
	Isanti	9,300	9,200	99



KSTP-TV BNPCT-7396 Granted 5/23/72

© American Map Corp., 14244

Net Weekly Circulation	State County	Total Households	TV Households	%
50% & Over	Kanabec	4,900	4,800	98
	Kandiyohi	14,200	13,900	98
	Lac Qui Parle	3,800	3,700	97
	Le Sueur	8,700	8,600	99
	Lyon	9,000	8,800	98
	Mc Leod	11,400	11,300	99
	Martin	9,700	9,600	99
	Meeker	7,900	7,800	99
	Mille Lacs	7,200	7,100	99
	Morrison	10,400	10,200	98
	Nicollet	10,100	10,000	99
	Pine	7,600	7,400	98
	Pope	4,600	4,500	98
	Ramsey	187,900	186,400	99
	Redwood	6,700	6,500	97
	Renville	7,400	7,200	98
	Rice	16,200	16,000	99
	Scott	17,600	17,500	99
	Sherburne	11,700	11,600	99
	Sibley	5,500	5,400	98
	Stearns	36,700	36,200	99
	Steele	11,100	11,000	99
	Stevens	3,700	3,600	97
	Swift	4,700	4,600	98
	Todd	9,500	9,300	98
	Wabasha	7,500	7,400	99
	Wadena	5,000	4,800	96
	Waseca	6,900	6,800	99
	Washington	43,300	43,000	99
	Watsonwan	4,800	4,700	98
	Wright	21,400	21,100	99
	Yellow Medicine	4,600	4,400	96

(Continued on page A-624)

Station Totals	1,548,100	1,529,300	99
Net Weekly Circulation (1989)		1,164,700	
Average Daily Circulation (1989)		641,400	

Minnesota—Minneapolis-St. Paul

KTMA-TV

Ch. 23

Network Service: None, independent.

Licenses: KTMA Acquisition Corp., 2505 Kennedy St. NE, Minneapolis, MN 55413-2819.

Studio: 2505 Kennedy St. NE, Minneapolis, MN 55413-2819.

Telephone: 612-623-0200. **TWX:** 910-576-0078. **Fax:** 612-623-8369.

Technical Facilities: Channel No. 23 (524-530 MHz). Authorized power: 1740-kw max. visual, 347-kw max. aural. Antenna: 1170-ft. above av. terrain, 1466-ft. above ground, 2375-ft. above sea level.

Latitude 45° 03' 29.50"
Longitude 93° 07' 27.00"

Transmitter: 570 Gramsie Rd., Shoreview, MN.

Multichannel TV Sound: Stereo only.

Satellite Earth Stations: Comtech, 5-meter C-band; Scientific-Atlanta, 3.6-meter C-band; Scientific-Atlanta, 4.5-meter Ku-band; M/A-Com, Pinzone, Scientific-Atlanta receivers.

Ownership: KTMA Holdings Corp., 100%. Edward Herlihy, Donald H. O'Connor, 50% each, voting stock.

Began Operation: September 22, 1982. Sale to United Cable TV Corp., et al., by Buford Television approved by FCC Sept. 5, 1984. Sale to present owner approved Sept. 30, 1986 (Television Digest, Vol. 26:36).

Represented (sales): Seltel Inc.

Represented (legal): Fisher, Wayland, Cooper & Leader.

Represented (engineering): Jules Cohen & Associates, P.C.

Personnel:

DONALD W. O'CONNOR, president & general manager.
JAMES B. CLARK, general sales manager.
CAROLYN GREENE, local sales manager.
STEVEN LUNDE, chief engineer.
HEIDE A. LECLERC, news director.
MARY A. O'NEILL, promotion director.
CAROL MAUDER, business manager.

Highest One Hour Rate: \$3000.

Highest 30 Sec. Rate: \$1500.

City of License: Minneapolis. **ADI:** Minneapolis-St. Paul. **Rank:** 13.

Total Households: © MSI Consumer Market Data as of 1/1/89. TV Homes, TV% and Circulation © 1989 Arbitron. County coverage based on Arbitron study.

Net Weekly Circulation	State County	Total Households	TV Households	%
Between 25-49%	MINNESOTA			
	Anoka	74,500	74,300	100
	Carver	14,700	14,600	99
	Chisago	9,900	9,800	99
	Dakota	83,400	82,900	99
	Hennepin	414,500	410,900	99
	Isanti	9,300	9,200	99
	Ramsey	187,900	186,400	99
	Scott	17,600	17,500	99
	Sherburne	11,700	11,600	99



KTMA-TV BMPCT-820629KF Granted 9/9/82

© American Map Corp. 14244

Net Weekly Circulation	State County	Total Households	TV Households	%
Between 25-49%	Washington	43,300	43,000	99
	Wright	21,400	21,100	99
	WISCONSIN			
	Pierce	11,500	11,300	98
	St. Croix	16,700	16,500	99
Between 5-24%	MINNESOTA			
	Blue Earth	18,600	18,300	98
	Goodhue	14,800	14,600	99
	Kanabec	4,900	4,800	98
	Le Sueur	8,700	8,600	99
	McLeod	11,400	11,300	99
	Meeker	7,900	7,800	99
	Mille Lacs	7,200	7,100	99
	Pine	7,600	7,400	98
	Rice	16,200	16,000	99
	Sibley	5,500	5,400	98
	Stearns	36,700	36,200	99
	Wabasha	7,500	7,400	99
Waseca	6,900	6,800	99	
Watsonwan	4,800	4,700	98	
WISCONSIN				
Barron	15,700	15,300	97	
Polk	13,300	13,100	98	
Station Totals		1,104,100	1,093,900	99
Net Weekly Circulation (1989)			291,400	
Average Daily Circulation (1989)			81,000	

Minnesota—Minneapolis-St. Paul

WCCO-TV

Ch. 4

(Also operates KCCO-TV, Alexandria & KCCW-TV Walker, MN)

Network Service: CBS.

Licensee: WCCO Television Inc., WCCO Television Bldg., Minneapolis, MN 55403.

Studio: 90 South 11th St., Minneapolis, MN 55403.

Telephone: 612-339-4444. **TWX:** 910-576-3401. **Telecopier:** 612-330-2767.

Technical Facilities: Channel No. 4 (66-72 MHz). Authorized power: 100-kw visual, 10-kw aural. Antenna: 1430-ft. above av. terrain, 1375-ft. above ground, 2375-ft. above sea level.

Latitude 45° 03' 45.00"
Longitude 93° 08' 21.30"

Transmitter: County Rd. F, 0.4-mi. E of Lexington Ave., Shoreview.

Multichannel TV Sound: Stereo only.

Satellite Earth Stations: Transmit/receive Dalsat, 4.3-meter Ku-band; Microdyne, 5-meter C-band; Scientific-Atlanta, 4.6-meter C-band; Scientific-Atlanta, 7-meter C-band; Vertex, 4.6-meter Ku-band; DX Engineering, Harris, Microdyne, Scientific-Atlanta receivers.

AM Affiliate: WCCO, 50-kw, 830 kHz.

FM Affiliate: WLTE, 100-kw, 102.9 MHz (No. 275), 1150-ft.

News Services: AP, UPI.

Ownership: Midwest Communications Inc., 100%. See Group Ownership of Television Stations.

Began Operation: July 1, 1949 as WTCN-TV. Sold to present licensee August 1952 (Television Digest, Vol. 8:10, 33); CBS sold 47% interest to Minneapolis Star & Tribune Co. in November 1954 (Vol. 10:45). Transfer of control of Mid-Continent Radio-Television Inc. (equally owned by MTC Properties & Northwest Publications Inc.) to MTC Properties approved by FCC June 30, 1976 following merger of Ridder Publications with Knight Newspapers & spin-off of Ridder broadcast properties (Vol. 14:28, 30). Acquisition of **Minneapolis Star-Tribune** interest by MTC Properties was accomplished Aug. 16, 1976.

Represented (sales): TeleRep Inc.

Represented (legal): Oppenheimer, Wolf & Donnelly.

Personnel:

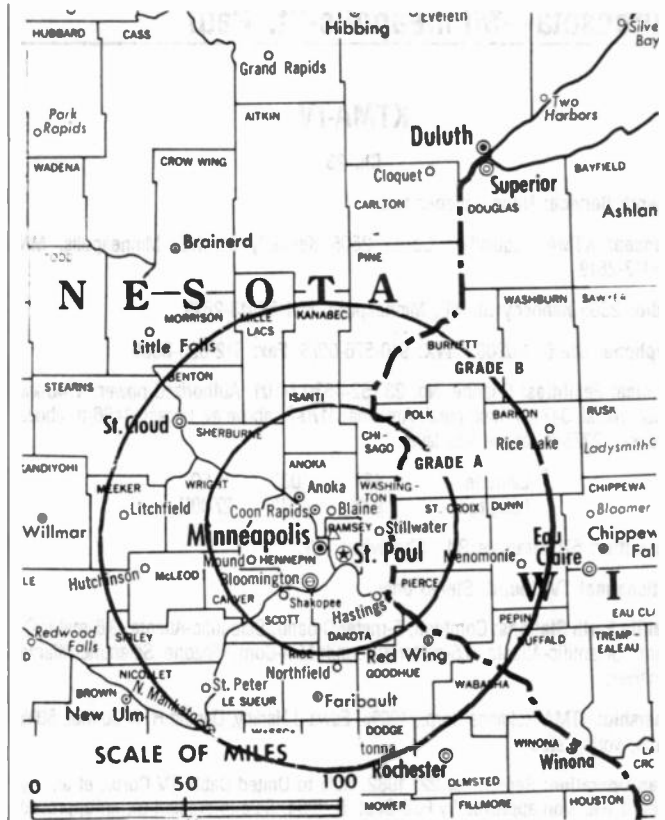
ROBERT G. McGANN, vice president & station manager.
BETTY MAY, program coordinator.
JOHN FOGLER, director of graphic design.
REID JOHNSON, director of news.
MARVIN J. DANIELSKI, director of advertising & promotion.
KEN REES, director of creative services.
MIKE SULLIVAN, director of public affairs & public service.
DAVE HIGGINS, director of broadcast operations.
BILL SANDS, engineering manager.
GREG KECK, controller.

Rates: On request.

City of License: Minneapolis. **ADI:** Minneapolis-St. Paul. **Rank:** 13.

Total Households: © MSI Consumer Market Data as of 1/1/89. TV Homes, TV% and Circulation © 1989 Arbitron. County coverage based on Arbitron study.

Net Weekly Circulation	State County	Total Households	TV Households	%
MINNESOTA				
50% & Over	Anoka	74,500	74,300	100
	Benton	9,800	9,700	99
	Blue Earth	18,600	18,300	98
	Brown	10,200	10,000	98
	Carver	14,700	14,600	99
	Chippewa	5,600	5,500	98
	Chisago	9,900	9,800	99
	Crow Wing	17,700	17,300	98
	Dakota	83,400	82,900	99



WCCO-TV BMPT-7126 Granted 1/8/70

© American Map Corp., 14244

Net Weekly Circulation	State County	Total Households	TV Households	%
50% & Over	Dodge	5,500	5,400	98
	Goodhue	14,800	14,600	99
	Hennepin	414,500	410,900	99
	Isanti	9,300	9,200	99
	Kanabec	4,900	4,800	98
	Kandiyohi	14,200	13,900	98
	Lac Qui Parle	3,800	3,700	97
	Le Sueur	8,700	8,600	99
	Lyon	9,000	8,800	98
	Mc Leod	11,400	11,300	99
	Meeker	7,900	7,800	99
	Mille Lacs	7,200	7,100	99
	Nicollet	10,100	10,000	99
	Olmsted	37,000	36,700	99
	Pine	7,600	7,400	98
	Ramsey	187,900	186,400	99
	Redwood	6,700	6,500	97
	Renville	7,400	7,200	98
	Rice	16,200	16,000	99
	Scott	17,600	17,500	99
	Sherburne	11,700	11,600	99
	Sibley	5,500	5,400	98
	Stearns	36,700	36,200	99
	Steele	11,100	11,000	99
	Wabasha	7,500	7,400	99
	Waseca	6,900	6,800	99
	Washington	43,300	43,000	99
	Watsonwan	4,800	4,700	98
	Wright	21,400	21,100	99
	Yellow Medicine	4,600	4,400	96
	WISCONSIN			
	Barron	15,700	15,300	97

(Continued on page A-624)

Station Totals	1,491,300	1,473,900	99
Net Weekly Circulation (1989)		1,139,200	
Average Daily Circulation (1989)		671,600	

Minnesota—Redwood Falls

KRWF

Ch. 43

(Satellite of KSTP-TV, St. Paul-Minneapolis)

Network Service: ABC.

Licensee: KSAX-TV Inc., 415 Fillmore St., Box 637, Alexandria, MN 56308.

Studio: See KSAX, Alexandria, MN.

Telephones: 612-642-4200; 612-763-5729.

Technical Facilities: Channel No. 43 (644-650 MHz). Authorized power: 1220-kw max. visual, 122-kw max. aural. Antenna: 547-ft. above av. terrain, 535-ft. above ground, 1619-ft. above sea level.

Latitude	44°	29'	03''
Longitude	95°	29'	27''

Transmitter: 3.6-mi. ENE of intersection of Hwys. 68 & 19.

Ownership: Hubbard Bcstg. Inc., 100%. See Group Ownership of Television Stations.

Began Operation: April 14, 1987.

Represented (sales): Petry Television Inc.

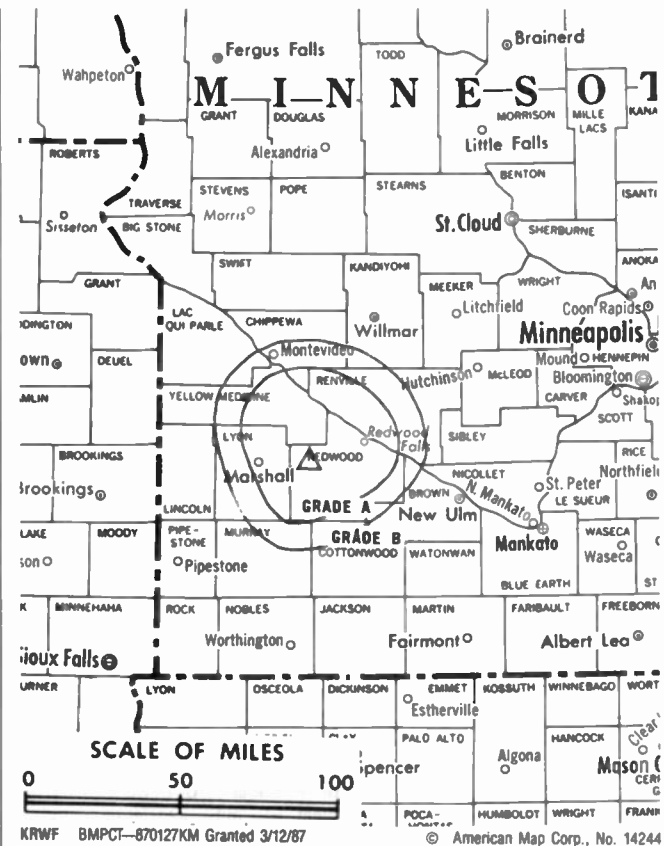
Represented (legal): Fletcher, Heald & Hildreth.

Represented (engineering): A. D. Ring & Associates, P.C.

Personnel:

MIKE BURGESS, station manager.

Rates: Sold in combination with KSAX, Alexandria, MN.



Arbitron Data: Included with KSTP-TV, St. Paul-Minneapolis, MN.

City of License: Redwood Falls. **ADI:** Minneapolis-St. Paul. **Rank:** 13.

Minnesota—Rochester

KTTC

Ch. 10

Network Service: NBC.

Licensee: KTTC Television Inc., 601 First Ave. SW, Rochester, MN 55902.

Studio: 601 First Ave. SW, Rochester, MN 55902.

Telephone: 507-288-4444. **TWX:** 910-565-2477.

Technical Facilities: Channel No. 10 (192-198 MHz). Authorized power: 316-kw visual, 46.8-kw aural. Antenna: 1250-ft. above av. terrain, 1314-ft. above ground, 2646-ft. above sea level.

Latitude 43° 34' 15.30"
Longitude 92° 25' 36.90"

Transmitter: 3.2-mi. S of Ostrander, MN.

Multichannel TV Sound: Stereo only.

Satellite Earth Stations: ADM, 5-meter; DH Satellite, 5-meter; Harris, 3-meter; Harris, 6-meter; ChannelMaster, Gardiner, Harris receivers.

News Services: AP, NBC, Conus.

Ownership: Quincy Broadcasting Co., 100%. See Group Ownership of Television Stations.

Began Operation: July 14, 1953. Sale to present owner by G. David Gentling approved by FCC May 6, 1976 (*Television Digest*, Vol. 16:6). Transfer of control to Gentling by Agnes P. Gentling, Marvin O. Foss, Philip H. & Allan A. Gentling approved April 2, 1963.

Represented (sales): Seltel Inc.; Hyett/Ramsland Inc.

Represented (legal): Wilkinson, Barker, Knauer & Quinn.

Represented (engineering): Lohnes & Culver.

Personnel:

JOHN LEIFHEIT, vice president & general manager.
JOHN WADE, sales manager.
RONALD E. GRUBER, operations manager.
C. H. (BUD) SANDERS, chief engineer.
GENE CARLSON, news director.

Highest One Hour Rate: \$550.

Highest 30 Sec. Rate: \$350.

NETWORK BASE HOURLY RATE: \$490.

City of License: Rochester. **ADI:** Rochester, MN-Mason City, IA-Austin, MN. **Rank:** 147.

Total Households: © MSI Consumer Market Data as of 1/1/89. TV Homes, TV% and Circulation © 1989 Arbitron. County coverage based on Arbitron study.

Net Weekly Circulation	State County	Total Households	TV Households	%
50% & Over	IOWA			
	Cerro Gordo	20,100	19,900	99
	Floyd	7,200	7,100	99
	Hancock	5,600	5,500	98
	Howard	4,100	4,000	98
	Mitchell	4,500	4,500	100
	Winnebago	5,300	5,200	98
	Winneshiek	7,600	7,500	99
	Worth	3,600	3,600	100
	MINNESOTA			
	Dodge	5,500	5,400	98
	Faribault	7,400	7,300	99
	Fillmore	7,900	7,800	99
	Freeborn	13,600	13,500	99
Houston	6,400	6,300	98	
Mower	15,200	15,100	99	



Net Weekly Circulation	State County	Total Households	TV Households	%
50% & Over	Olmsted	37,000	36,700	99
	Wabasha	7,500	7,400	99
	Winona	16,200	15,900	98
Between 25-49%	IOWA			
	Chickasaw	5,400	5,300	98
	MINNESOTA			
	Steele	11,100	11,000	99
	Waseca	6,900	6,800	99
	WISCONSIN			
	Buffalo	5,500	5,400	98
Crawford	6,100	6,000	98	
Vernon	10,100	9,900	98	
Between 5-24%	IOWA			
	Allamakee	5,400	5,300	98
	Emmet	4,900	4,800	98
	Fayette	9,200	9,100	99
	Franklin	5,200	5,200	100
	Kossuth	7,900	7,800	99
	Wright	6,300	6,200	98
	MINNESOTA			
	Blue Earth	18,600	18,300	98
	Goodhue	14,800	14,600	99
	Le Sueur	8,700	8,600	99
	Nicollet	10,100	10,000	99
	WISCONSIN			
Grant	17,700	17,200	97	
La Crosse	35,900	35,500	99	
Trempealeau	9,700	9,400	97	
Station Totals		374,200	369,100	99
Net Weekly Circulation (1989)				168,900
Average Daily Circulation (1989)				92,200

Minnesota—Thief River Falls

KBRR

Ch. 10

(Satellite of KVRR, Fargo, ND)

Network Service: Fox.

Licensee: Red River Broadcast Corp., 4015 9th Ave. SW, Fargo, ND 58103.

Studio: See KVRR, Fargo.

Telephone: 701-277-1515. TWX: 501-600-6414. Fax: 701-277-1830.

Technical Facilities: Channel No. 10 (192-198 MHz). Authorized power: 130-kw visual, 13-kw aural. Antenna: 596-ft. above av. terrain, 478-ft. above ground, 1624-ft. above sea level.

Latitude	48°	01'	19"
Longitude	96°	22'	12"

Transmitter: 227-ft. NE of intersection of Hwys. 3 & 12, W of St. Hilaire, MN.

Ownership: Red River Broadcast Corp. See Group Ownership of Television Stations.

Began Operation: October 25, 1985.

Represented (sales): Blair Television.

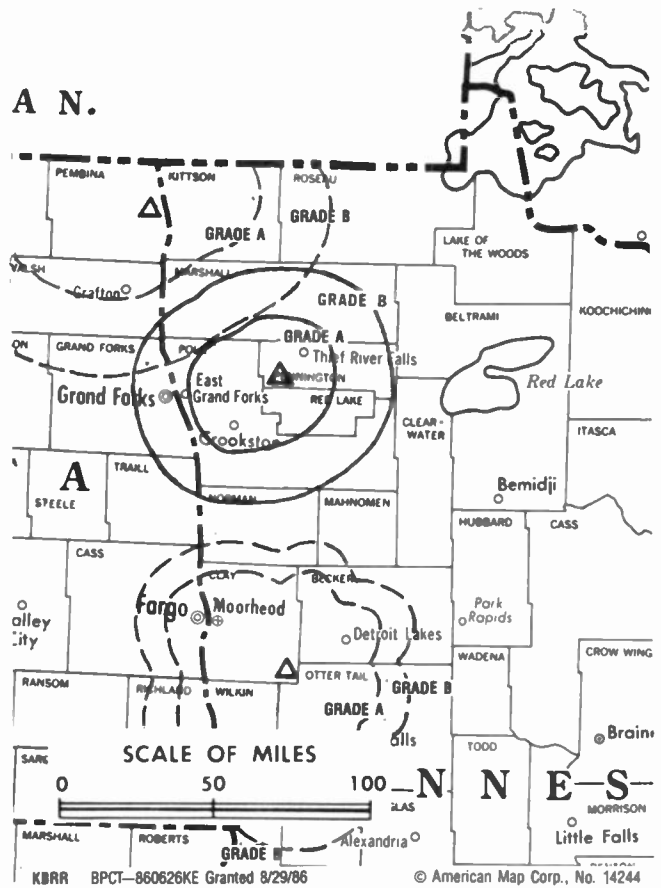
Represented (legal): Wilkinson, Barker, Knauer & Quinn.

Represented (engineering): A. D. Ring & Associates, P.C.

Personnel:

See KVRR(TV), Fargo, ND

Rates: On request.



Arbitron Data: Included with KVRR, Fargo, ND.

City of License: Thief River Falls. ADI: Fargo. Rank: 109.

Minnesota—Walker

KCCW-TV

Ch. 12

(Satellite of KCCO-TV, Alexandria, MN)

Network Service: CBS.

Licensee: KCCO Television Inc., 720 Hawthorne St., Alexandria, MN 56308.

Studio: 720 Hawthorne St., Alexandria, MN 56308.

Telephone: 612-763-5166. TWX: 910-578-0003. Fax: 612-763-4991.

Technical Facilities: Channel No. 12 (204-210 MHz). Authorized power: 316-kw visual, 63.2-kw aural. Antenna: 933-ft. above av. terrain, 996-ft. above ground, 2383-ft. above sea level.

Latitude	46°	56'	03''
Longitude	94°	27'	25''

Transmitter: 3-mi. E of Hackensack.

Satellite Earth Stations: In operation; Harris receivers.

News Services: AP, UPI.

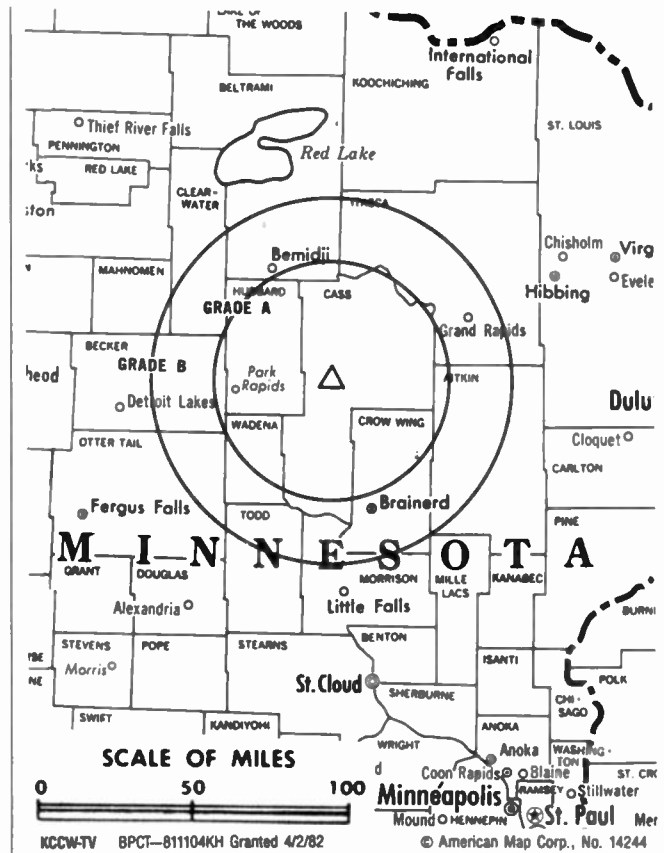
Ownership: Midwest Communications Inc., 100%. See Group Ownership of Television Stations.

Began Operation: January 1, 1964. Sale to present owner approved by FCC Oct. 15, 1987 (*Television Digest*, Vol.26:45; 27:43).

Represented (sales): TeleRep Inc.

Personnel:

- VERN MUZIK, station manager.
- KEVIN CUDDIHY, general sales manager.
- JOHN GINTHER, local sales manager.
- WAYNE QUERNEMOEN, chief engineer.
- JOHN FROYD, news director.
- PETER WOIT, promotion director.
- DUANE TINGUM, business manager.



Rates: Sold in combination with KCCO-TV, Alexandria, MN.

Arbitron Data: Included with KCCO-TV, Alexandria, MN.

City of License: Walker. ADI: Minneapolis-St. Paul. Rank: 13.

Minnesota

KARE, Minneapolis-St. Paul (Arbitron Data Continued)

Net Weekly Circulation	State County	Total Households	TV Households Households	%	
50% & Over	WISCONSIN				
	Dunn	12,200	11,900	98	
	Pepin	2,800	2,700	96	
	Pierce	11,500	11,300	98	
	Polk	13,300	13,100	98	
	St Croix	16,700	16,500	99	
Between 25-49%	MINNESOTA				
	Big Stone	2,900	2,900	100	
	Dodge	5,500	5,400	98	
	Jackson	4,900	4,800	98	
	Murray	3,900	3,900	100	
	Olmsted	37,000	36,700	99	
	Pope	4,600	4,500	98	
	Todd	9,500	9,300	98	
	Traverse	1,800	1,800	100	
	Wadena	5,000	4,800	96	
	WISCONSIN				
	Eau Claire	31,700	31,200	98	
	Washburn	5,700	5,600	98	
	Between 5-24%	MINNESOTA			
		Aitkin	5,400	5,300	98
Cass		8,500	8,200	96	
Faribault		7,400	7,300	99	
Freeborn		13,600	13,500	99	
Lincoln		2,900	2,900	100	
Stevens		3,700	3,600	97	
WISCONSIN					
Buffalo		5,500	5,400	98	
Chippewa		18,900	18,600	98	

KMSP-TV, Minneapolis-St. Paul (Arbitron Data Continued)

Net Weekly Circulation	State County	Total Households	TV Households Households	%
50% & Over	MINNESOTA			
	Watsonwan	4,800	4,700	98
	Wright	21,400	21,100	99
	Yellow Medicine	4,600	4,400	96
	SOUTH OAKOTA			
	Grant	3,200	3,100	97
	WISCONSIN			
	Barron	15,700	15,300	97
	Burnett	5,500	5,300	96
	Dunn	12,200	11,900	98
Pepin	2,800	2,700	96	
Pierce	11,500	11,300	98	
Polk	13,300	13,100	98	
St Croix	16,700	16,500	99	
Between 25-49%	IOWA			
	Emmet	4,900	4,800	98
	MINNESOTA			
	Clay	17,100	17,000	99
	Cottonwood	5,300	5,100	96
	Crow Wing	17,700	17,300	98
	Faribault	7,400	7,300	99
	Freeborn	13,600	13,500	99

KMSP-TV—(Continued) (Arbitron Data Continued)

Net Weekly Circulation	State County	Total Households	TV Households Households	%
Between 25-49%	Jackson	4,900	4,800	98
	Lake	4,300	4,300	100
	Lincoln	2,900	2,900	100
	Murray	3,900	3,900	100
	Otter Tail	20,000	19,600	98
	Pennington	5,700	5,600	98
	Polk	12,500	12,300	98
	St Louis	78,900	78,000	99
	Swift	4,700	4,600	98
	Todd	9,500	9,300	98
	Traverse	1,800	1,800	100
	Wadena	5,000	4,800	96
	Wilkin	2,800	2,800	100
	Winona	16,200	15,900	98
	NORTH OAKOTA			
Grand Forks	24,200	24,000	99	
Richland	7,000	6,900	99	
SOUTH OAKOTA				
Brown	14,300	14,200	99	
Codington	8,800	8,700	99	
Hughes	6,200	6,100	98	
Stanley	1,000	1,000	100	
WISCONSIN				
Buffalo	5,500	5,400	98	
Chippewa	18,900	18,600	98	
Douglas	16,400	16,200	99	
Eau Claire	31,700	31,200	98	
Washburn	5,700	5,600	98	
Between 5-24%	IOWA			
	Palo Alto	4,600	4,500	98
	MINNESOTA			
	Aitkin	5,400	5,300	98
	Becker	11,100	10,900	98
	Beltrami	11,800	11,300	96
	Carlton	10,600	10,500	99
	Clearwater	3,200	3,100	97
	Fillmore	7,900	7,800	99
	Hubbard	5,800	5,600	97
	Itasca	16,400	16,100	98
	Kittson	2,400	2,300	96
	Lake Of The Woods	1,500	1,400	93
	Marshall	4,500	4,400	98
	Mower	15,200	15,100	99
Nobles	7,700	7,600	99	
Pipestone	4,300	4,200	98	
Red Lake	1,800	1,800	100	
Rock	3,800	3,800	100	
Roseau	4,900	4,600	94	
NORTH OAKOTA				
Cass	39,000	38,700	99	
SOUTH OAKOTA				
Beadle	7,400	7,300	99	
Brookings	8,900	8,800	99	
Roberts	3,900	3,800	97	
WISCONSIN				
Rusk	5,800	5,600	97	

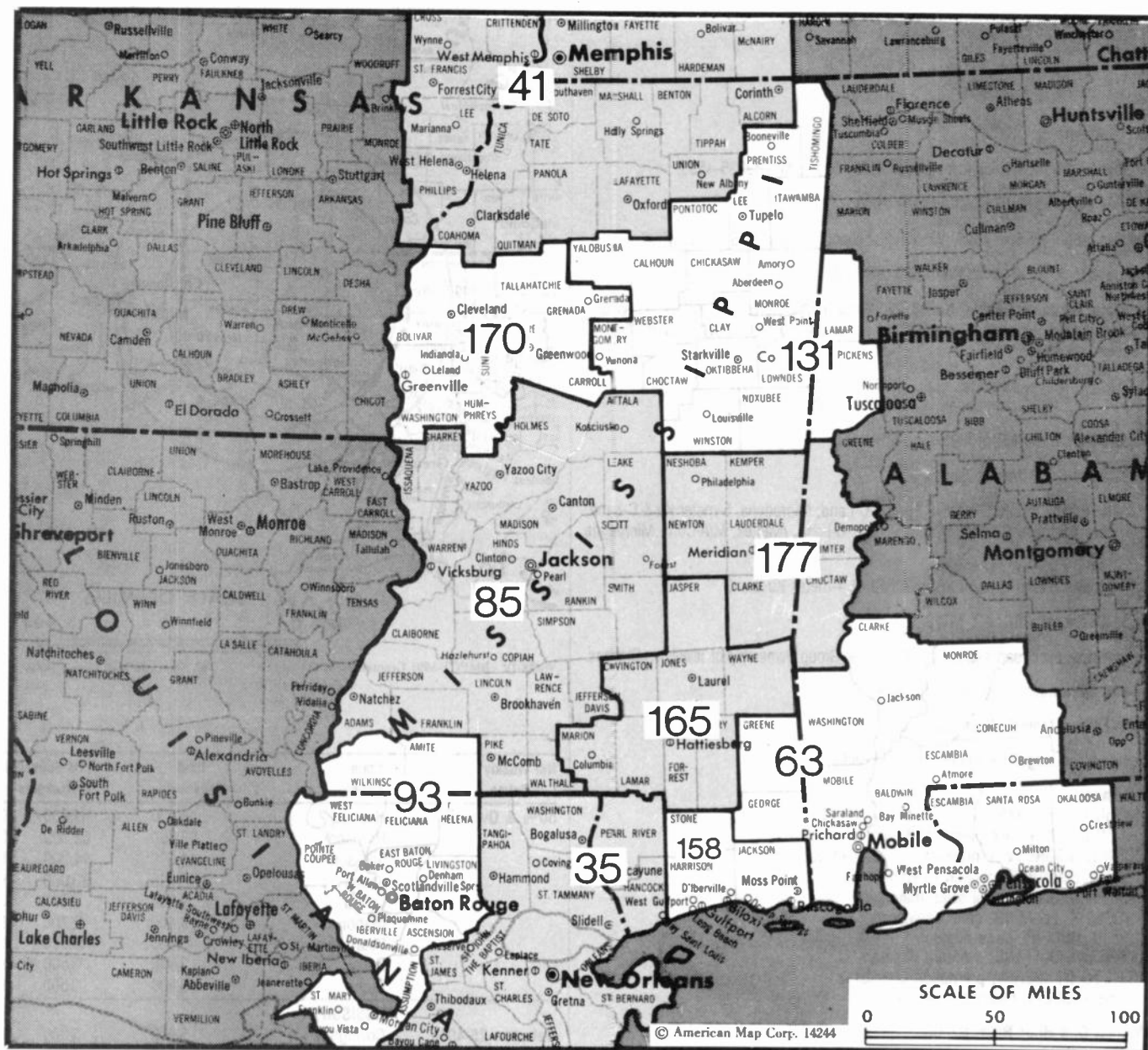
Minnesota

KSTP-TV, St. Paul-Minneapolis (Arbitron Data Continued)

Net Weekly Circulation	State County	Total Households	TV Households Households	%
50% & Over	WISCONSIN			
	Barron	15,700	15,300	97
	Burnett	5,500	5,300	96
	Dunn	12,200	11,900	98
	Pepin	2,800	2,700	96
	Pierce	11,500	11,300	98
	Polk	13,300	13,100	98
	St Croix	16,700	16,500	99
Washburn	5,700	5,600	98	
Between 25-49%	MINNESOTA			
	Aitkin	5,400	5,300	98
	Cass	8,500	8,200	96
	Dodge	5,500	5,400	98
	Faribault	7,400	7,300	99
	Hubbard	5,800	5,600	97
	Jackson	4,900	4,800	98
	Murray	3,900	3,900	100
	Nobles	7,700	7,600	99
	Olmsted	37,000	36,700	99
	Otter Tail	20,000	19,600	98
	Traverse	1,800	1,800	100
	Wilkin	2,800	2,800	100
	Winona	16,200	15,900	98
	WISCONSIN			
	Buffalo	5,500	5,400	98
	Between 5-24%	MINNESOTA		
Beltrami		11,800	11,300	96
Fillmore		7,900	7,800	99
Lincoln		2,900	2,900	100
Rock		3,800	3,800	100
NORTH DAKOTA				
Richland		7,000	6,900	99
SOUTH DAKOTA				
Grant		3,200	3,100	97
WISCONSIN				
Chippewa		18,900	18,600	98
Eau Claire		31,700	31,200	98
Rusk		5,800	5,600	97
Sawyer	5,600	5,400	96	
Taylor	6,500	6,300	97	

WCCO-TV, Minneapolis-St. Paul (Arbitron Data Continued)

Net Weekly Circulation	State County	Total Households	TV Households Households	%
50% & Over	WISCONSIN			
	Burnett	5,500	5,300	96
	Dunn	12,200	11,900	98
	Pepin	2,800	2,700	96
	Pierce	11,500	11,300	98
	Polk	13,300	13,100	98
	St Croix	16,700	16,500	99
Between 25-49%	MINNESOTA			
	Aitkin	5,400	5,300	98
	Cottonwood	5,300	5,100	96
	Douglas	11,600	11,400	98
	Faribault	7,400	7,300	99
	Jackson	4,900	4,800	98
	Lincoln	2,900	2,900	100
	Martin	9,700	9,600	99
	Morrison	10,400	10,200	98
	Swift	4,700	4,600	98
	Todd	9,500	9,300	98
	Wadena	5,000	4,800	96
	Winona	16,200	15,900	98
	WISCONSIN			
	Buffalo	5,500	5,400	98
	Chippewa	18,900	18,600	98
	Eau Claire	31,700	31,200	98
Washburn	5,700	5,600	98	
Between 5-24%	MINNESOTA			
	Big Stone	2,900	2,900	100
	Cass	8,500	8,200	96
	Murray	3,900	3,900	100
	Nobles	7,700	7,600	99
	Pipestone	4,300	4,200	98
	Pope	4,600	4,500	98
	Rock	3,800	3,800	100
	SOUTH DAKOTA			
	Brookings	8,900	8,800	99
	Grant	3,200	3,100	97
	WISCONSIN			
	Rusk	5,800	5,600	97
Sawyer	5,600	5,400	96	



Market	Arbitron ADI TV Households	Rank	Market Area Commercial TV Stations
New Orleans, LA	641,900	35	WCCL (49), WDSU-TV (6), WGND (26), WNDR-TV (38), WVUE (8), WWL-TV (4), WHBO-TV (13), WMC-TV (5), WMKW-TV (30), WPTV-TV (24), WREG-TV (3)
Memphis, TN	586,500	41	WALA-TV (10), WEAR-TV (3), WFGX (35), WHBR (33), WJTC (44), WKRG-TV (5), WMPV-TV (21), WPAN (53), WPMI (15)
Mobile, AL-Pensacola, FL	410,400	63	WAPT (16), WDBD (40), WJTV (12), WLBT-TV (3)
Jackson, MS	287,900	85	WAFB (9), WBRZ (2), WVLA (33)
Baton Rouge, LA	256,600	93	WCBI-TV (4), WTVA (9), WVSB-TV (27)
Columbus-Tupelo, MS	162,300	131	WLOX-TV (13), WXXV-TV (25)
Biloxi-Gulfport-Pascagoula, MS	110,500	158	WDAM-TV (7), WHLT (22)
Laurel-Hattiesburg, MS	90,200	165	WABG-TV (6), WXVT (15)
Greenwood-Greenville, MS	80,900	170	WLBM-TV (30), WTOK-TV (11), WTZH (24) Xrefs
Meridian, MS	66,700	177	

State Cross Reference List

Communities that receive programs of stations that are located elsewhere.

WXXV-TV, Biloxi	See Gulfport MS
WTVA, Columbus	See Tupelo, MS
WVSB-TV, Columbus	See West Point, MS
WDAM-TV, Hattiesburg	See Laurel, MS
WHLT, Laurel	See Hattiesburg, MS

Mississippi Station Totals as of October 1, 1989

	VHF	UHF	TOTAL
Commercial Television Stations	8	8	16
Educational Television Stations	2	6	8
	10	14	24

Mississippi—Biloxi-Gulfport-Pascagoula

WLOX-TV

Ch. 13

Network Service: ABC.

Licensee: WLOX Television Inc., Box 4596, Biloxi, MS 39535-4596.

Studio: 208 Debuys Rd., Biloxi, MS 39535.

Mailing Address: Box 4596, West Biloxi Station, Biloxi, MS 39535-4596.

Telephone: 601-896-1313. TWX: 510-997-1090.

Technical Facilities: Channel No. 13 (210-216 MHz). Authorized power: 316-kw visual, 31.6-kw aural. Antenna: 1340-ft. above av. terrain, 1319-ft. above ground, 1549-ft. above sea level.

Latitude 30° 43' 25"
Longitude 89° 05' 29"

Transmitter: 3-mi. NE of McHenry, MS.

Multichannel TV Sound: Stereo only.

Satellite Earth Stations: Andrew, 7-meter C-band; Microdyne, 5-meter Ku & C-band; Andrew, 4.5-meter C-band; RCA, 4.5-meter C-band; Avantek, M/A-Com, Microdyne receivers.

SNG Mobile Dish: Transmit/receive RSI, 2.4-meter Ku-band.

News Services: ABC, AP, NIWS.

Ownership: Love Broadcasting Co., 100%. See Group Ownership of Television Stations.

Began Operation: September 15, 1962.

Represented (sales): Blair Television.

Represented (legal): Fletcher, Heald & Hildreth.

Personnel:

JOHN HASH, president.
LEON D. LONG, vice president & general manager.
DON F. MOORE, vice president, director of operations.
BOBBY EDWARDS, general sales manager.
RALPH CAUDILL, local sales manager.
JAMES S. FLEMING, chief engineer.
DAVID VINCENT, news director.
DARLENE DUFFANO, program director.
TED FORTENBERRY, promotion director.
GENE FAUCETT, business manager.

Highest One Hour Rate: \$2000.

Highest 30 Sec. Rate: \$500.

NETWORK BASE HOURLY RATE: \$550.

City of License: Biloxi. **ADI:** Biloxi-Gulfport-Pascagoula. **Rank:** 158.

Total Households: © MSI Consumer Market Data as of 1/1/89. TV Homes, TV% and Circulation © 1989 Arbitron. County coverage based on Arbitron study.

Net Weekly Circulation	State County	Total Households	TV Households	%
50% & Over	MISSISSIPPI			
	Forrest	26,100	25,900	99
	George	5,600	5,500	99
	Greene	3,300	3,200	97



WLOX-TV BNPCT-5991 Granted 7/31/64

© American Map Corp., 14244

Net Weekly Circulation	State County	Total Households	TV Households	%
50% & Over	Hancock	11,800	11,600	99
	Harrison	62,800	62,300	99
	Jackson	44,500	44,200	99
	Jones	23,200	23,000	99
	Lamar	9,800	9,700	98
	Marion	9,400	9,200	98
	Pearl River	13,900	13,800	99
	Perry	3,600	3,500	99
	Stone	3,500	3,500	99
Between 25-49%	MISSISSIPPI			
	Covington	5,900	5,800	98
	Walthall	4,800	4,700	98
	Wayne	6,900	6,800	99
Between 5-24%	ALABAMA			
	Mobile	139,300	138,400	99
	Washington	5,800	5,700	98
LOUISIANA	Washington	16,900	16,600	98
	MISSISSIPPI			
	Jasper	6,100	6,000	98
	Jefferson Davis	4,700	4,600	98
Station Totals		407,900	404,000	99
Net Weekly Circulation (1989)			190,800	
Average Daily Circulation (1989)			112,300	

Mississippi—Columbus

WCBI-TV

Ch. 4

Network Service: CBS.

Licensee: Columbus Television Inc., Box 271, Columbus, MS 39703.

Studio: Hwy. 12 & Television Rd., Columbus, MS 38701.

Mailing Address: Box 271, Columbus, MS 39703.

Telephone: 601-327-4444. **TWX:** 62522560.

Technical Facilities: Channel No. 4 (66-72 MHz). Authorized power: 100-kw visual, 10-kw aural. Antenna: 608-ft. above av. terrain, 535-ft. above ground, 695-ft. above sea level.

Latitude 33° 45' 07"
Longitude 88° 52' 44"

Transmitter: Hwy. 47, 4-mi. NE of Montpelier.

Multichannel TV Sound: Stereo only.

Satellite Earth Stations: ChannelMaster, 7-meter; Scientific-Atlanta, 7-meter; ChannelMaster, 5-meter; Scientific-Atlanta, 4.6-meter; M/A-Corn, 4-meter; Gardiner, M/A-Corn, Scientific-Atlanta receivers.

AM Affiliate: WCBI, 1-kw (0.5-kw night), 550 kHz.

News Services: AP, CBS.

Ownership: Birney Imes Jr., 25.0%; Birney Imes III, 12.5%; Nancy T. Imes, 12.5%; Stephen B. Imes, 12.5%; Eugene B. Imes, 12.5%; Frank B. Imes, 12.5%; George S. Imes, 12.5%. See Birney Imes Jr. in Group Ownership of Television Stations.

Began Operation: July 13, 1956.

Represented (sales): Seltel Inc.

Represented (legal): Arent, Fox, Kintner, Plotkin & Kahn.

Represented (engineering): A. D. Ring & Associates.

Personnel:

W. W. WHITFIELD, group manager.
FRANK IMES, general manager.
WESLEY ADCOCK, local sales manager.
BILL CARTER, news director.
BILL DOSS, chief engineer.

Highest One Hour Rate: \$2000.

Highest 30 Sec. Rate: \$400.

NETWORK BASE HOURLY RATE: \$1075.

City of License: Columbus. **ADI:** Columbus-Tupelo. **Rank:** 131.

Total Households: © MSI Consumer Market Data as of 1/1/89. TV Homes, TV% and Circulation © 1989 Arbitron. County coverage based on Arbitron study.

Net Weekly Circulation	State County	Total Households	TV Households	%
50% & Over	ALABAMA			
	Greene	3,600	3,500	97
	Lamar	6,300	6,200	98
	Pickens	7,200	7,100	98
	MISSISSIPPI			
	Calhoun	5,700	5,600	98
	Chickasaw	6,300	6,200	98
	Choctaw	3,100	3,000	97
	Clay	7,400	7,300	99
	Itawamba	7,900	7,800	99
	Lafayette	11,500	11,400	99
	Lee	24,500	24,200	99
	Lowndes	21,800	21,600	99
Monroe	12,900	12,800	99	
Noxubee	4,100	4,000	98	
Oktibbeha	12,500	12,200	98	



WCBI-TV BPCT-840723KS Granted 1/30/85 © American Map Corp., No. 14244

Net Weekly Circulation	State County	Total Households	TV Households	%
50% & Over	Pontotoc	8,500	8,400	99
	Prentiss	9,300	9,200	99
	Tishomingo	7,100	7,000	99
	Webster	3,800	3,700	97
	Winston	6,900	6,800	99
Between 25-49%	ALABAMA			
	Fayette	7,200	7,100	99
	Franklin	11,200	11,100	99
	Marion	12,300	12,200	99
	MISSISSIPPI			
	Alcorn	13,300	13,100	98
	Carroll	3,500	3,400	97
	Kemper	3,600	3,500	97
	Montgomery	4,500	4,400	98
	Union	9,000	8,900	99
Yalobusha	5,000	4,900	98	
Between 5-24%	ALABAMA			
	Sumter	5,400	5,300	98
	Tuscaloosa	53,500	52,900	99
	MISSISSIPPI			
	Attala	7,200	7,000	98
	Benton	2,700	2,700	98
	Grenada	7,200	7,000	98
	Neshoba	9,200	9,100	99
	Panola	9,900	9,800	96
	Tallahatchie	5,400	5,300	97
	Tate	7,000	6,900	99
	Tippah	7,200	7,100	99
	TENNESSEE			
Mc Nairy	9,500	9,400	96	
Station Totals		364,200	359,100	99
Net Weekly Circulation (1989)			181,300	
Average Daily Circulation (1989)			105,700	

Mississippi—Greenville

WXVT

Ch. 15

Network Service: CBS.

Licensee: Big River Broadcasting Co., 3015 E. Reed Rd., Greenville, MS 38703.

Studio: 3015 E. Reed Rd., Greenville, MS 38703.

Telephone: 601-334-1500. TWX: 510-992-9308.

Technical Facilities: Channel No. 15 (476-482 MHz). Authorized power: 2750-kw max. & 891-kw horizontal visual, 178-kw horizontal aural. Antenna: 890-ft. above av. terrain, 919-ft. above ground, 1049-ft. above sea level.

Latitude 33° 39' 26.00"
Longitude 90° 42' 17.50"

Transmitter: 4.9-mi. SSE of Cleveland, MS.

Satellite Earth Stations: ADM, 5.5-meter; DH Satellite, 5-meter; Harris, 3-meter; RCA, 3-meter.

News Services: AP, CBS, Group W Newsfeed, Sports News Satellite.

Ownership: Lamco Communications Inc., 100.0%. See Group Ownership of Television Stations.

Began Operation: November 7, 1980. Sale to present owner by Big River Broadcasting Co. approved by FCC March 5, 1984.

Represented (sales): Seitel Inc.

Represented (legal): Koteen & Naftalin.

Represented (engineering): Jules Cohen & Associates, P.C.

Personnel:

- JOE MACIONE JR., vice president & general manager.
- JEFF MARTIN, general sales manager.
- PETE SPARKS, chief engineer.
- STAN SANDRONI, news director.
- GINA SMITH, program director.
- DAVID MITCHELL, promotion director.
- ROBBIN MORGAN, business manager.

Rates: On request.

NETWORK BASE HOURLY RATE: \$225.

City of License: Greenville. ADI: Greenwood-Greenville. Rank: 170.

Total Households: © MSI Consumer Market Data as of 1/1/89. TV Homes, TV% and Circulation © 1989 Arbitron. County coverage based on Arbitron study.

Net Weekly Circulation	State County	Total Households	TV Households	%
50% & Over	ARKANSAS			
	Chicot	5,700	5,500	96
	MISSISSIPPI			
	Bolivar	14,400	14,000	98
	Coahoma	12,200	12,000	98



Net Weekly Circulation	State County	Total Households	TV Households	%
50% & Over	Leflore	13,700	13,500	98
	Sunflower	10,800	10,500	97
	Tallahatchie	5,400	5,300	97
	Washington	23,700	23,200	98
Between 25-49%	ARKANSAS			
	Desha	6,600	6,500	98
	MISSISSIPPI			
	Carroll	3,500	3,400	97
Grenada	7,200	7,000	98	
Humphreys	4,500	4,400	98	
Between 5-24%	LOUISIANA			
	West Carroll	4,700	4,600	98
	MISSISSIPPI			
	Holmes	7,500	7,400	98
Issaquena	800	800	100	
Montgomery	4,500	4,400	98	
Station Totals		125,200	122,500	98
Net Weekly Circulation (1989)				78,600
Average Daily Circulation (1989)				47,800

Mississippi—Greenwood-Greenville

WABG-TV

Ch. 6

Network Service: ABC.

Licensee: Mississippi Telecasting Co. Inc., Box 720, Greenwood, MS 38930.

Studios: 849 Washington Ave., Box 1243, Greenville, MS 38701; 2001 Garrard Ave., Box 720, Greenwood, MS 38930.

Telephones: 601-332-0949, Greenville; 601-453-4001, Greenwood.

TWX: 810-966-0022. Fax: 601-334-6420.

Technical Facilities: Channel No. 6 (82-88 MHz). Authorized power: 100-kw visual, 10.5-kw aural. Antenna: 1960-ft. above av. terrain, 2000-ft. above ground, 2115-ft. above sea level.

Latitude 33° 22' 23"
Longitude 90° 32' 31"

Transmitter: 2.3-mi. NE of city limits, near Inverness, MS.

Satellite Earth Stations: 2 in operation.

AM Affiliate: WABG, 1-kw (0.5-kw night), 960 kHz.

News Services: AP, ABC, CNN.

Ownership: Bahakel Communications Ltd., 100%. See Group Ownership of Television Stations.

Began Operation: October 20, 1959.

Represented (sales): Katz Television.

Personnel:

CY N. BAHAKEL, president.
JOHN ROGERS, general manager.
BUD BORCHERT, station manager, Greenwood.
MIKE SEILER, general sales manager.
GLENN YORK, operations manager.
BRAD LeBRUN, chief engineer.
JEFF PISELLI, news director.
GENE DENT, program & promotion director.
JANET FERGUSON, office manager.

Highest One Hour Rate: \$2500.

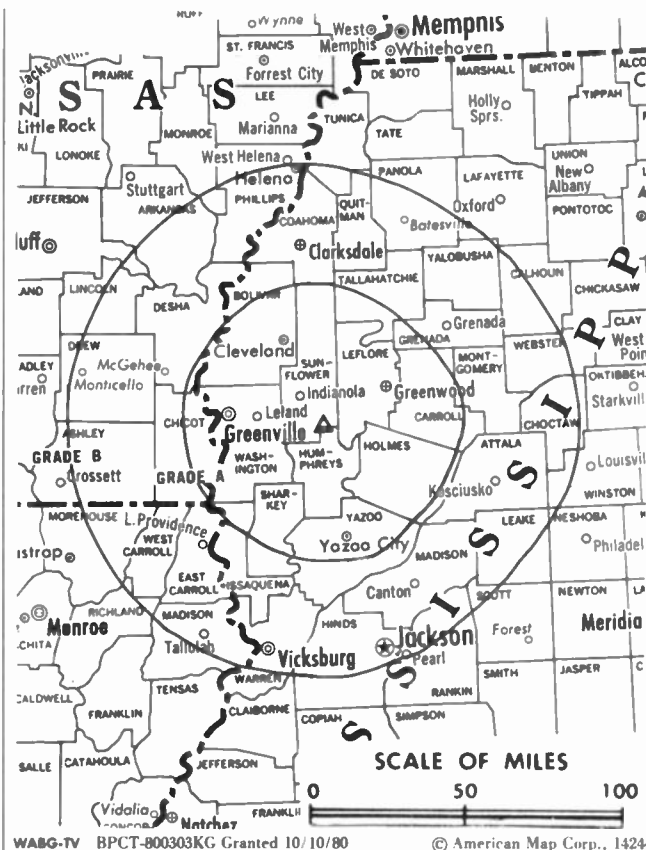
Highest 30 Sec. Rate: \$600.

NETWORK BASE HOURLY RATE: \$550.

City of License: Greenwood. ADI: Greenwood-Greenville. Rank: 170.

Total Households: © MSI Consumer Market Data as of 1/1/89. TV Homes, TV% and Circulation © 1989 Arbitron. County coverage based on Arbitron study.

Net Weekly Circulation	State County	Total Households	TV Households	%
50% & Over	ARKANSAS			
	Chicot	5,700	5,500	96
	LOUISIANA			
	East Carroll	3,700	3,600	97
	MISSISSIPPI			
	Bolivar	14,400	14,000	98
	Carroll	3,500	3,400	97
	Choctaw	3,100	3,000	97
	Coahoma	12,200	12,000	98
	Grenada	7,200	7,000	98
	Holmes	7,500	7,400	98
	Humphreys	4,500	4,400	98
	Issaquena	800	800	100
	Leflore	13,700	13,500	98
	Montgomery	4,500	4,400	98
	Sharkey	2,300	2,300	98
	Sunflower	10,800	10,500	97
Tallahatchie	5,400	5,300	97	
Washington	23,700	23,200	98	



WABG-TV BPCT-800303KG Granted 10/10/80

© American Map Corp., 14244

Net Weekly Circulation	State County	Total Households	TV Households	%
50% & Over	Yalobusha	5,000	4,900	98
	Yazoo	9,400	9,300	98
Between 25-49%	ARKANSAS			
	Desha	6,600	6,500	98
	LOUISIANA			
	West Carroll	4,700	4,600	98
	MISSISSIPPI			
	Attala	7,200	7,000	98
	Calhoun	5,700	5,600	98
Leake	6,900	6,800	99	
Quitman	4,000	3,900	97	
Webster	3,800	3,700	97	
Between 5-24%	ARKANSAS			
	Ashley	9,400	9,200	98
	Phillips	11,000	10,700	97
	LOUISIANA			
	Madison	5,800	5,600	97
	MISSISSIPPI			
Lafayette	11,500	11,400	99	
Madison	17,400	17,100	98	
Panola	9,900	9,800	98	
Warren	19,200	19,000	99	
Station Totals		260,500	255,400	98
Net Weekly Circulation (1989)				134,800
Average Daily Circulation (1989)				80,500

NEED BROADCAST TV OR CABLE TV DATA FROM THE FACTBOOK ON TAPE OR DISKETTE? NEED CUSTOMIZED REPORTS?

Call Warren Publishing's Market Research & Data Sales Dept.

202-872-9200

Mississippi—Gulfport

WXXV-TV

Ch. 25

Network Service: Fox.

Licensee: Four-O Inc., 673 Hwy. 80, Brandon, MS 39042.

Studio: Hwy. 49 North, Gulfport, MS 39505.

Mailing Address: Box 2500, Gulfport, MS 39505.

Telephone: 601-832-2525. **TWX:** 910-240-8412.

Technical Facilities: Channel No. 25 (536-542 MHz). Authorized power: 2240-kw max. visual, 224-kw max. aural. Antenna: 1600-ft. above av. terrain, 1540-ft. above ground, 1780-ft. above sea level.

Latitude 30° 44' 48"
Longitude 89° 03' 30"

Transmitter: 4.7-mi. NE of McHenry.

Multichannel TV Sound: Stereo only.

Satellite Earth Stations: Comtech, 5-meter C-band; Pinzone receivers.

News Service: CNN.

Ownership: Gulf Coast Television Ltd. Lewis C. Hopper, pres., 26%; Joe H. Sanderson, secy.-treas., 25%; Robert M. Buchanan, 25%. Hopper has interest in WLIN(FM), Jackson, MS; Buchanan owns WKKE(AM), Pearl, MS.

Began Operation: February 14, 1987.

Represented (sales): Adam Young Inc.

Represented (legal): Cordon & Kelly.

Represented (engineering): Jules Cohen & Associates, P.C.

Personnel:

DAVID C. HOPPER, general manager.
TERRY SMITH, chief engineer & station manager.
BILL REYNOLDS, general sales manager.
LISA CUMBEST, promotion director.

Highest One Hour Rate: \$2250.

Highest 30 Sec. Rate: \$150.

City of License: Gulfport. **ADI:** Biloxi-Gulfport-Pascagoula. **Rank:** 158.

Total Households: © MSI Consumer Market Data as of 1/1/89. TV Homes, TV% and Circulation © 1989 Arbitron. County coverage based on Arbitron study.

Net Weekly Circulation	State County	Total Households	TV Households	%
50% & Over	MISSISSIPPI			
	Greene	3,300	3,200	97
	Harrison	62,800	62,300	99
	Jackson	44,500	44,200	99
	Stone	3,500	3,500	99
Between 25-49%	MISSISSIPPI			
	Forrest	26,100	25,900	99
	George	5,600	5,500	99



Net Weekly Circulation	State County	Total Households	TV Households	%
Between 25-49%	Hancock	11,800	11,600	99
	Jones	23,200	23,000	99
	Lamar	9,800	9,700	98
	Pearl River	13,900	13,800	99
	Perry	3,600	3,500	99
Between 5-24%	ALABAMA			
	Washington	5,800	5,700	98
	LOUISIANA			
	Washington	16,900	16,600	98
	MISSISSIPPI			
	Covington	5,900	5,800	98
	Jasper	6,100	6,000	98
	Jefferson Davis	4,700	4,600	98
	Marion	9,400	9,200	98
	Walthall	4,800	4,700	98
Wayne	6,900	6,800	99	
Station Totals		268,600	265,600	99
Net Weekly Circulation (1989)			109,700	
Average Daily Circulation (1989)			46,200	

Mississippi—Hattiesburg-Laurel

WHLT

Ch. 22

(Satellite of WJTV, Jackson, MS)

Network Service: CBS.

Licensee: Broadcasters of Mississippi Inc., Box 8887, Jackson, MS 39204.

Studio: 990 Hardy St., Hattiesburg, MS 39401.

Mailing Address: Box 232, Hattiesburg, MS 39401-0232.

Telephone: 601-545-2077.

Technical Facilities: Channel No. 22 (518-524 MHz). Authorized power: 1200-kw max. visual, 120-kw max. aural. Antenna: 800-ft. above av. terrain, 707-ft. above ground, 1017-ft. above sea level.

Latitude 31° 24' 21"
Longitude 89° 14' 35"

Transmitter: 4-mi. NE of Petal on Lynn Ray Rd.

Multichannel TV Sound: Stereo only.

Satellite Earth Station: Scientific-Atlanta, 5-meter C-band.

News Service: AP.

Ownership: News Press & Gazette Co., 100%. See Group Ownership of Television Stations.

Began Operation: January 23, 1987.

Represented (sales): Petry Television Inc.

Personnel:

BEN R. STRICKLAND, vice president & general manager.
WALTER JOHNSON, news director.
JIMMY HUTTO, production manager.

Highest 30 Sec. Rate: \$250.

City of License: Hattiesburg. ADI: Laurel-Hattiesburg. Rank: 165.

Total Households: © MSI Consumer Market Data as of 1/1/89. TV Homes, TV% and Circulation © 1989 Arbitron. County coverage based on Arbitron study.

Net Weekly Circulation	State County	Total Households	TV Households Households %
50% & Over	MISSISSIPPI		
	Forrest	26,100	25,900 99
	Jones	23,200	23,000 99
	Lamar	9,800	9,700 98
	Perry	3,600	3,500 99
Between 25-49%	MISSISSIPPI		
	Covington	5,900	5,800 98
	Greene	3,300	3,200 97
	Jasper	6,100	6,000 98



Net Weekly Circulation	State County	Total Households	TV Households Households %
Between 25-49%	Marion	9,400	9,200 98
	Wayne	6,900	6,800 99
Between 5-24%	MISSISSIPPI		
	Jefferson Davis	4,700	4,600 98
	Pearl River	13,900	13,800 99
	Smith	5,800	5,700 98
Station Totals		118,700	117,200 99
Net Weekly Circulation (1989)			52,000
Average Daily Circulation (1989)			23,100

THIS DATA IS AVAILABLE ON TAPE OR DISKETTE FOR USE ON YOUR OWN COMPUTER OR AS CUSTOMIZED REPORTS

Call Lynn Levine or Nancy Cramer
202-872-9200

Mississippi—Jackson

WAPT

Ch. 16

Network Service: ABC.

Licensee: Magnolia Bcstg. Corp.

Studio: Channel 16 Way & Maddox Rd., Jackson, MS 39209.

Mailing Address: Box 10297, Jackson, MS 39209.

Telephone: 601-922-1607. TWX: 810-966-2734.

Technical Facilities: Channel No. 16 (482-488 MHz). Authorized power: 1047-kw max. & 794-kw horizontal visual, 276-kw max. & 158-kw horizontal aural. Antenna: 1166-ft. above av. terrain, 1072-ft. above ground, 1519-ft. above sea level.

Latitude 32° 16' 39"
Longitude 90° 17' 41"

Transmitter: Channel 16 Way & Maddox Rd.

Satellite Earth Station: Scientific-Atlanta, 4-meter; M/A-Com, Scientific-Atlanta receivers.

News Service: AP.

Ownership: Price Communications Corp., 100%. See Group Ownership of Television Stations.

Began Operation: October 3, 1970. Sale by American Public Life Insurance Co. approved by FCC March 18, 1976. Sale to Clay Communications by Lewis C. Hopper, et al., approved by FCC March 18, 1979. Sale to present owner approved June 23, 1987 (Television Digest, Vol. 27:21).

Represented (sales): Settel Inc.

Represented (legal): Fletcher, Heald & Hildreth.

Represented (engineering): Cohen, Dippell & Everist, P.C.

Personnel:

GARY POWERS, vice president & general manager.
JOE ROOT, station manager.

Highest One Hour Rate: \$2800.

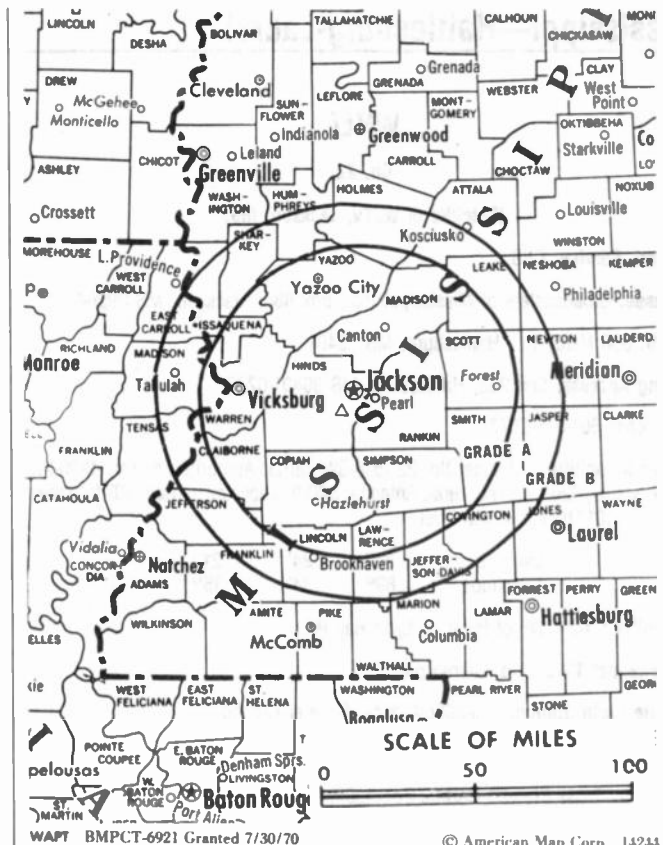
Highest 30 Sec. Rate: \$655.

NETWORK BASE HOURLY RATE: \$400.

City of License: Jackson. ADI: Jackson, MS. Rank: 85.

Total Households: © MSI Consumer Market Data as of 1/1/89. TV Homes, TV% and Circulation © 1989 Arbitron. County coverage based on Arbitron study.

Net Weekly Circulation	State County	Total Households	TV Households	%
50% & Over				
	MISSISSIPPI			
	Claiborne	3,800	3,700	97
	Copiah	9,400	9,200	98
	Hinds	97,900	97,200	99
	Holmes	7,500	7,400	98
	Jefferson Davis	4,700	4,600	98
	Lawrence	4,500	4,400	98
	Lincoln	11,400	11,300	99
	Madison	17,400	17,100	98
	Rankin	28,700	28,400	99
	Scott	9,500	9,400	99
	Sharkey	2,300	2,300	98
	Simpson	8,700	8,600	99
	Warren	19,200	19,000	99
	Yazoo	9,400	9,300	98



Net Weekly Circulation	State County	Total Households	TV Households	%
Between 25-49%				
	LOUISIANA			
	Madison	5,800	5,600	97
	MISSISSIPPI			
	Adams	13,900	13,700	98
	Attala	7,200	7,000	98
	Humphreys	4,500	4,400	98
	Issaquena	800	800	100
	Jefferson	3,000	2,900	97
	Leake	6,900	6,800	99
	Pike	13,900	13,600	98
	Smith	5,800	5,700	98
Between 5-24%				
	LOUISIANA			
	Concordia	8,300	8,100	98
	Tensas	3,000	2,900	97
	MISSISSIPPI			
	Carroll	3,500	3,400	97
	Covington	5,900	5,800	98
	Franklin	3,300	3,200	97
	Jasper	6,100	6,000	98
	Leflore	13,700	13,500	98
	Marion	9,400	9,200	98
	Montgomery	4,500	4,400	98
	Neshoba	9,200	9,100	99
	Newton	7,600	7,500	99
	Sunflower	10,800	10,500	97
Station Totals		381,500	376,000	99
Net Weekly Circulation (1989)				214,200
Average Daily Circulation (1989)				115,300

Mississippi—Jackson

WDBD

Ch. 40

Network Service: Fox.

Licensee: D & K Broadcast Properties L.P., 7200 Wisconsin Ave., No. 310, Bethesda, MD 20814.

Studio: Channel 16 Way, Jackson, MS 39209.

Mailing Address: Box 10888, Jackson, MS 39209.

Telephones: 601-922-1234; 301-654-0700.

Technical Facilities: Channel No. 40 (626-632 MHz). Authorized power: 1050-kw visual, 105-kw aural. Antenna: 1210-ft. above av. terrain, 1078-ft. above ground, 1522-ft. above sea level.

Latitude 32° 16' 53"
Longitude 90° 17' 41"

Transmitter: 1.8-mi. SW of intersection of Hwy. 18 & I-20.

Satellite Earth Stations: 3 in operation.

News Service: AP.

Ownership: D & K Media Holdings Inc., gen. partner, 11.5%; Louis T. Donatelli, ltd. partner, 55%; Douglas J. Donatelli, ltd. partner, 20%; William M. Harvey, 10%. D & K Media Holdings Inc. Ownership: Donatelli & Klein Inc., 100%. DKJ Ownership: Louis T. Donatelli, chmn.-pres., 100%. DKJ is gen. partner of WDSI L.P., licensee of WDSI-TV Chattanooga, TN.

Began Operation: December 27, 1984. Transfer of control of CP from Brenda Harrison to H. Bernard Dixon approved by FCC April 30, 1985. Transfer of control from H. Bernard Dixon to Media Central approved by FCC Nov. 26, 1985. Assignment of license from Media Central to C. Kenneth Still, trustee approved May 10, 1989. Sale to current owner approved by FCC June 22, 1989.

Represented (sales): Independent TV Sales.

Represented (legal): McCampbell & Young.

Represented (engineering): B. Scott Baxter & Associates.

Personnel:

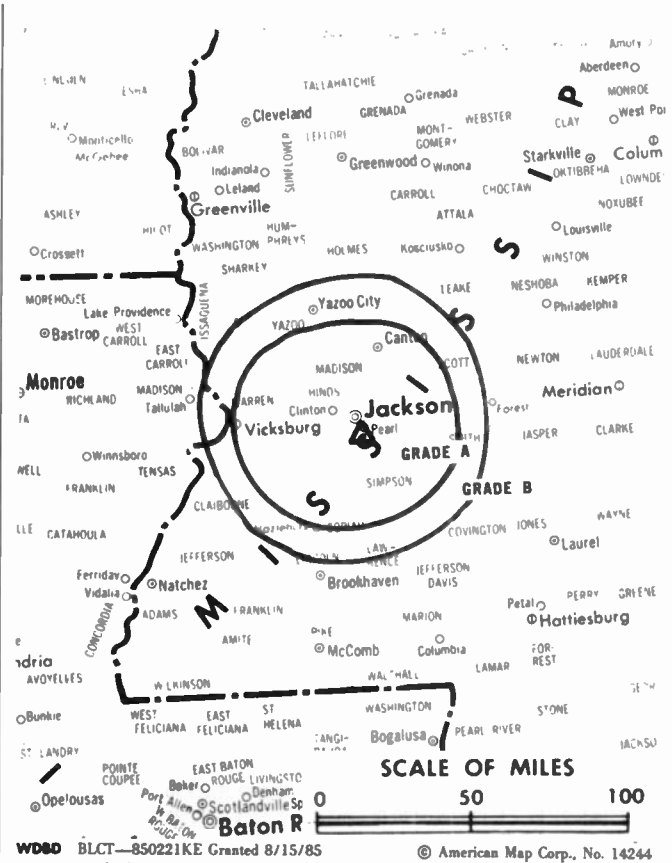
SAM McLEOD, general manager.
LYNN BOGGS, general sales manager.
ALAN SIMMONS, program director.
DON LONG, chief engineer.
HANK DOWNEY, news director.

Highest 30 Sec. Rate: \$150.

City of License: Jackson. **ADI:** Jackson, MS. **Rank:** 85.

Total Households: © MSI Consumer Market Data as of 1/1/89. TV Homes, TV% and Circulation © 1989 Arbitron. County coverage based on Arbitron study.

Net Weekly Circulation	State County	Total Households	TV Households	Households %
50% & Over	MISSISSIPPI			
	Copiah	9,400	9,200	98
	Hinds	97,900	97,200	99
	Madison	17,400	17,100	98
	Rankin	28,700	28,400	99
	Scott	9,500	9,400	99
	Sharkey	2,300	2,300	98
	Simpson	8,700	8,600	99
	Warren	19,200	19,000	99



Net Weekly Circulation	State County	Total Households	TV Households	Households %
50% & Over	Yazoo	9,400	9,300	98
	MISSISSIPPI			
Between 25-49%	Claiborne	3,800	3,700	97
	Holmes	7,500	7,400	98
	Humphreys	4,500	4,400	98
	Issaquena	800	800	100
	Jefferson Davis	4,700	4,600	98
	Lawrence	4,500	4,400	98
	Leake	6,900	6,800	99
	Lincoln	11,400	11,300	99
	Smith	5,800	5,700	98
	Between 5-24%	LOUISIANA		
Madison		5,800	5,600	97
Tensas		3,000	2,900	97
MISSISSIPPI	Attala	7,200	7,000	98
	Carroll	3,500	3,400	97
	Covington	5,900	5,800	98
	Jasper	6,100	6,000	98
	Montgomery	4,500	4,400	98
	Newton	7,600	7,500	99
	Washington	23,700	23,200	98
	Station Totals		319,700	315,400
Net Weekly Circulation (1989)				148,500
Average Daily Circulation (1989)				61,900

Mississippi—Jackson

WJTV

Ch. 12

(Operates satellite WHLT, Hattiesburg-Laurel, MS)

Network Service: CBS.

Licensee: News Press & Gazette Co., Box 8887, Jackson, MS 39204.

Studio: 1820 TV Road, Jackson, MS 39204.

Mailing Address: Box 8887, Jackson, MS 39204.

Telephone: 601-372-6311. TWX: 810-966-2735.

Technical Facilities: Channel No. 12 (204-210 MHz). Authorized power: 316-kw visual, 43.7-kw aural. Antenna: 1630-ft. above av. terrain, 1615-ft. above ground, 1949-ft. above sea level.

Latitude 32° 14' 25.59"
Longitude 90° 24' 15.05"

Transmitter: 1.5-mi. SE of Raymond, 0.3-mi. S of Rte. 18.

Satellite Earth Stations: 7 in operation; BMS receivers.

News Service: AP.

Ownership: News Press & Gazette Co. See Group Ownership of Television Stations.

Began Operation: March 15, 1954 as WSLI-TV; in 1955, after WSLI-TV owners got permission to sell 40% interest to Mississippi Publishers Corp., latter took WJTV (Ch. 25) off air on May 31 and WSLI-TV switched call letters to WJTV (Television Digest, Vol. 11:16, 21, 23). Sale to present owner by Capitol Bcstg. Co. approved by FCC March 7, 1983 (Vol. 22:50).

Represented (sales): Petry Television Inc.

Represented (legal): Arent, Fox, Kintner, Plotkin & Kahn.

Personnel:

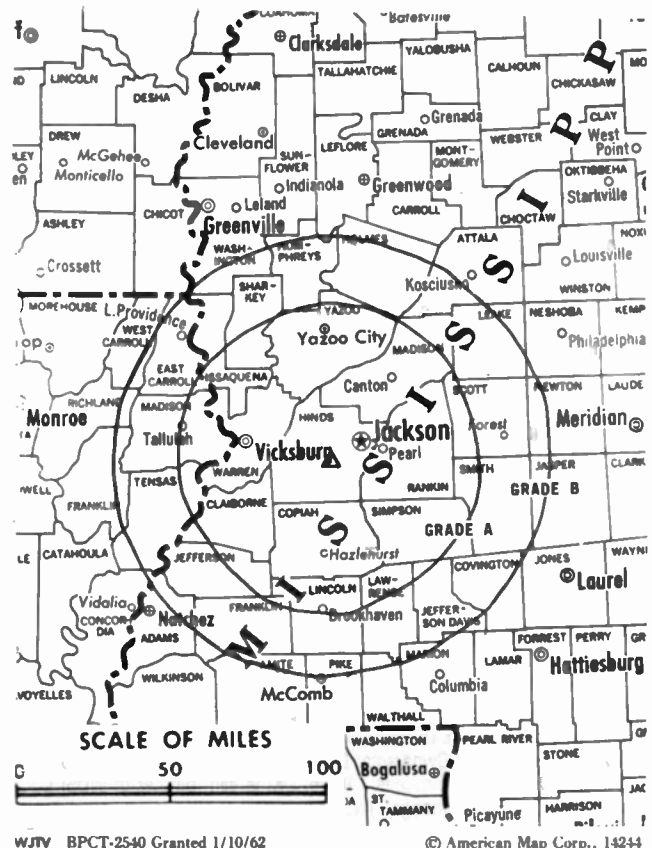
JOHN A. MacGREGOR, president & general sales manager.
WILLIAM H. DILDAY JR., exec. vice president & general manager.
FRED HOWARD, local sales manager.
MARGE WILSON, local sales manager.
DIANN SULLIVAN, national sales manager.
BOB ASKEW, chief engineer.
WALTER SADDLER, news director.
PHYLLIS QUALLS-BROOKS, program director.
BOBBIE WALKER, public affairs director.

Rates: On request.

City of License: Jackson. **ADI:** Jackson, MS. **Rank:** 85.

Total Households: © MSI Consumer Market Data as of 1/1/89. TV Homes, TV% and Circulation © 1989 Arbitron. County coverage based on Arbitron study.

Net Weekly Circulation	State County	Total Households	TV Households	%
50% & Over	LOUISIANA			
	Madison	5,800	5,600	97
	MISSISSIPPI			
	Adams	13,900	13,700	98
	Attala	7,200	7,000	98
	Claiborne	3,800	3,700	97
	Copiah	9,400	9,200	98
	Franklin	3,300	3,200	97
	Hinds	97,900	97,200	99
	Holmes	7,500	7,400	98
	Humphreys	4,500	4,400	98
	Issaquena	800	800	100
	Jefferson	3,000	2,900	97
	Jefferson Davis	4,700	4,600	98
	Lawrence	4,500	4,400	98
	Leake	6,900	6,800	99
	Leflore	13,700	13,500	98
	Lincoln	11,400	11,300	99
	Madison	17,400	17,100	98
	Neshoba	9,200	9,100	99
	Pike	13,900	13,600	98
	Rankin	28,700	28,400	99
	Scott	9,500	9,400	99



WJTV BPCT-2540 Granted 1/10/62

© American Map Corp., 14244

Net Weekly Circulation	State County	Total Households	TV Households	%
50% & Over	Sharkey	2,300	2,300	98
	Simpson	8,700	8,600	99
	Smith	5,800	5,700	98
	Warren	19,200	19,000	99
	Washington	23,700	23,200	98
	Yazoo	9,400	9,300	98
	Between 25-49%	LOUISIANA		
Tensas		3,000	2,900	97
MISSISSIPPI				
Covington		5,900	5,800	98
Grenada		7,200	7,000	98
Jasper		6,100	6,000	98
Marion		9,400	9,200	98
Montgomery		4,500	4,400	98
Newton		7,600	7,500	99
Sunflower		10,800	10,500	97
Walthall	4,800	4,700	98	
Winston	6,900	6,800	99	
Between 5-24%	ARKANSAS			
	Chicot	5,700	5,500	96
	LOUISIANA			
	Concordia	8,300	8,100	98
	East Carroll	3,700	3,600	97
	Franklin	8,400	8,200	98
	West Carroll	4,700	4,600	98
	MISSISSIPPI			
	Amite	4,700	4,600	98
	Bolivar	14,400	14,000	98
Carroll	3,500	3,400	97	
Choctaw	3,100	3,000	97	
Jones	23,200	23,000	99	
Lamar	9,800	9,700	98	
Webster	3,800	3,700	97	
Wilkinson	3,400	3,300	97	
Station Totals		509,000	500,900	98
Net Weekly Circulation (1989)				322,100
Average Daily Circulation (1989)				192,000

Mississippi—Jackson

WLBT-TV

Ch. 3

Network Service: NBC.

Licensee: TV-3 Inc., Box 1712, Jackson, MS 39215-1712.

Studio: 715 S. Jefferson St., Jackson, MS 39202.

Telephone: 601-948-3333. **TWX:** 601-948-0726.

Technical Facilities: Channel No. 3 (60-66 MHz). Authorized power: 95.5-kw visual, 19.1-kw aural. Antenna: 2050-ft. above av. terrain, 1999-ft. above ground, 2419-ft. above sea level.

Latitude 32° 12' 46''
Longitude 90° 22' 54''

Transmitter: 12-mi. SW of Jackson.

Satellite Earth Station: Comtech, 5-meter; Pinzone receivers.

News Service: AP.

Ownership: Civic Communications Corp. See Group Ownership of Television Stations.

Began Operation: December 20, 1953. Original licensee, Lamar Life Insurance Co., denied renewal of license by court decision June 20, 1969. Interim operating authority granted June 2, 1971 to Communications Improvement which began operation June 14, 1971. TV-3 began operation Feb. 1, 1980. Sale to present owners approved by FCC Dec. 13, 1983 (*Television Digest*, Vol. 1:52).

Represented (sales): Katz Television.

Represented (legal): Blair, Joyce & Silva.

Represented (engineering): Jules Cohen & Associates, P.C.

Personnel:

- FRANK MELTON, president & chief executive officer.
- DANIEL MODISETT, general sales manager.
- BRAD STREIT, station manager.
- FLOYD KINARD, chief engineer.
- DENNIS SMITH, news director.
- JACQUELINE WARREN, promotion director.
- DUANE C. LEBL, business manager.
- JACQUELYN GARY, personnel director.
- GOLDIA REVIES, public service director.

Highest One Hour Rate: \$7000.

Highest 30 Sec. Rate: \$2000.

NETWORK BASE HOURLY RATE: \$1800.

City of License: Jackson. **ADI:** Jackson, MS. **Rank:** 85.

Total Households: © MSI Consumer Market Data as of 1/1/89. TV Homes, TV% and Circulation © 1989 Arbitron. County coverage based on Arbitron study.

Net Weekly Circulation	State County	Total Households	TV Households	%
50% & Over	LOUISIANA			
	Madison	5,800	5,600	97
	Tensas	3,000	2,900	97
MISSISSIPPI	Adams	13,900	13,700	98
	Amite	4,700	4,600	98
	Attala	7,200	7,000	98
	Claiborne	3,800	3,700	97
	Copiah	9,400	9,200	98
	Franklin	3,300	3,200	97
	Hinds	97,900	97,200	99
	Holmes	7,500	7,400	98
	Humphreys	4,500	4,400	98
	Issaquena	800	800	100
	Jefferson	3,000	2,900	97
	Jefferson Davis	4,700	4,600	98
	Lawrence	4,500	4,400	98
	Leake	6,900	6,800	99



WLBT-TV BPCT-3807 Granted 9/21/66

© American Map Corp., 14244

Net Weekly Circulation	State County	Total Households	TV Households	%
50% & Over	Lincoln	11,400	11,300	99
	Madison	17,400	17,100	98
	Newton	7,600	7,500	99
	Pike	13,900	13,600	98
	Rankin	28,700	28,400	99
	Scott	9,500	9,400	99
	Sharkey	2,300	2,300	98
	Simpson	8,700	8,600	99
	Smith	5,800	5,700	98
	Walthall	4,800	4,700	98
	Warren	19,200	19,000	99
Washington	23,700	23,200	98	
Yazoo	9,400	9,300	98	

Between 25-49%	State County	Total Households	TV Households	%	
LOUISIANA	East Carroll	3,700	3,600	97	
	MISSISSIPPI	Carroll	3,500	3,400	97
		Covington	5,900	5,800	98
		Jasper	6,100	6,000	98
		Marion	9,400	9,200	98
		Montgomery	4,500	4,400	98
		Neshoba	9,200	9,100	99
Sunflower		10,800	10,500	97	
Winston	6,900	6,800	99		

Between 5-24%	State County	Total Households	TV Households	%
LOUISIANA	Concordia	8,300	8,100	98
	MISSISSIPPI	Bolivar	14,400	14,000
Kemper		3,600	3,500	97
Lamar		9,800	9,700	98
Leflore		13,700	13,500	98
Wilkinson		3,400	3,300	97

Station Totals	456,500	449,400	98
Net Weekly Circulation (1989)		328,200	
Average Daily Circulation (1989)		212,600	

Mississippi—Laurel-Hattiesburg

WDAM-TV

Ch. 7

Network Service: NBC.

Licensee: Beam Bcstrs. Ltd., Debtor-in-Possession, 50 W. Mashta Dr., Key Biscayne, FL 33149.

Studio: Hwy. 11 N, Hattiesburg, MS 39401.

Mailing Address: Box 16269, Hattiesburg, MS 39404-6269.

Telephones: 601-544-4730, Hattiesburg; 601-649-3111, Laurel.

Technical Facilities: Channel No. 7 (174-180 MHz). Authorized power: 316-kw visual, 47-kw aural. Antenna: 529-ft. above av. terrain, 576-ft. above ground, 771-ft. above sea level.

Latitude 31° 27' 12"
Longitude 89° 17' 05"

Transmitter: U.S. Hwy. 11, approx. 1.2-mi. N of Eastabutchie.

Satellite Earth Stations: Harris, 8-meter; Harris, 3.5-meter; Avcom, Harris, M/A-Com receivers.

News Service: AP.

Ownership: Beam Communications Corp. See Group Ownership of Television Stations.

Began Operation: June 8, 1956 on Ch. 9. Two months later WDSU-TV, New Orleans, acquired 51% interest, with remaining 49% being held equally by 4 founding partners, Dave A. & Harold M. Matison and Milton J. & Alvin H. Fine (*Television Digest*, Vol. 12:31, 38). Plant was sold to owners, who held CP for Ch. 7, Laurel, MS; when WDSU-TV received FCC authorization to shift WAFB-TV, Baton Rouge from Ch. 28 to Ch. 9 pending outcome of hearings, new owners began operation on Ch. 7 Sept. 3, 1959 (Vol. 13:44; 15:36). Sale of 43.75% to S. A. Rosenbaum as well as stock to Marvin Reuben & Jerry P. Keith by William S. Smylie family approved Dec. 7, 1960 by FCC (Vol. 16:49, 50). Sale to present owners approved July 27, 1983.

Represented (sales): Katz Television.

Represented (legal): Hogan & Hartson.

Represented (engineering): Carl T. Jones Corp.

Personnel:

CLIFF BROWN, general manager.
BILL TELL ZORTMAN, news director.
DIANE SCHILLING, program & traffic director.
LINDA TALBERT-DURHAM, community affairs director.
HENRY LENA, creative services director.
BOBBY SMITH, chief engineer.

Highest One Hour Rate: \$2000.

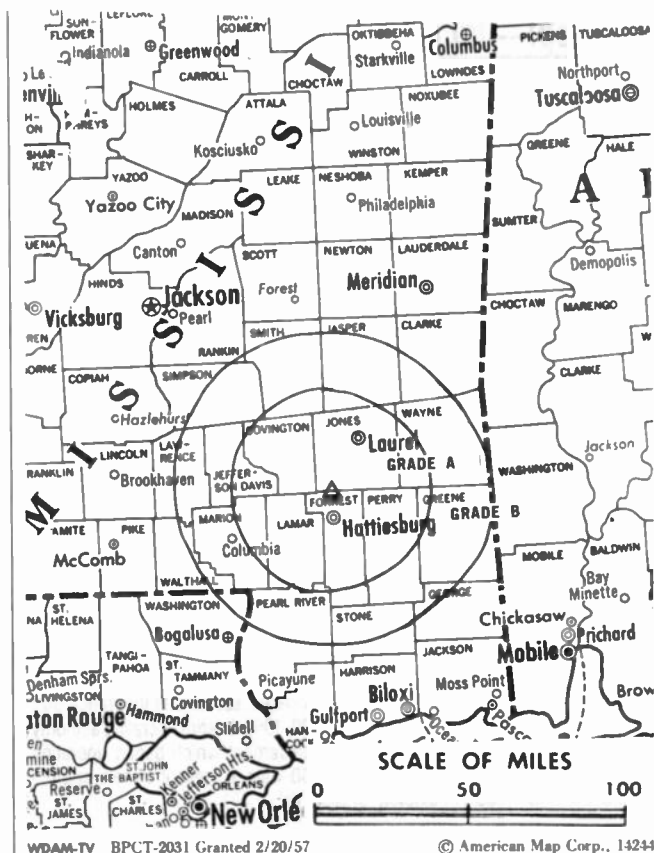
Highest 30 Sec. Rate: \$1000.

NETWORK BASE HOURLY RATE: \$975.

City of License: Laurel. ADI: Laurel-Hattiesburg. Rank: 165.

Total Households: © MSI Consumer Market Data as of 1/1/89. TV Homes, TV% and Circulation © 1989 Arbitron. County coverage based on Arbitron study.

Net Weekly Circulation	State County	Total Households	TV Households	Households %
50% & Over	MISSISSIPPI			
	Covington	5,900	5,800	98
	Forrest	26,100	25,900	99
	Jasper	6,100	6,000	98



Net Weekly Circulation	State County	Total Households	TV Households	Households %
50% & Over	Jones	23,200	23,000	99
	Lamar	9,800	9,700	98
	Marion	9,400	9,200	98
	Perry	3,600	3,500	99
	Smith	5,800	5,700	98
	Stone	3,500	3,500	99
	Wayne	6,900	6,800	99
Between 25-49%	MISSISSIPPI			
	Greene	3,300	3,200	97
	Jefferson Davis	4,700	4,600	98
	Walthall	4,800	4,700	98
Between 5-24%	ALABAMA			
	Choctaw	5,900	5,800	97
	LOUISIANA			
	Washington	16,900	16,600	98
	MISSISSIPPI			
	Clarke	6,400	6,300	98
	George	5,600	5,500	99
	Lawrence	4,500	4,400	98
	Newton	7,600	7,500	99
	Pearl River	13,900	13,800	99
Pike	13,900	13,600	98	
Simpson	8,700	8,600	99	
Station Totals		196,500	193,700	99
Net Weekly Circulation (1989)			114,000	
Average Daily Circulation (1989)			82,600	

Mississippi—Meridian

WTZH

Ch. 24

Network Service: CBS.

Licensee: Meridian Broadcasting Partnership, Box 5185, Meridian, MS 39301.

Studio: Hwy. 45 S, Bozeman Way, Meridian, MS 39301.

Mailing Address: Box 5185, Meridian, MS 39301.

Telephone: 601-693-2933.

Technical Facilities: Channel No. 24 (530-536 MHz). Authorized power: 724-kw max. & 631-kw horizontal visual, 72.4-kw max. & 63.1-kw horizontal aural. Antenna: 610-ft. above av. terrain, 368-ft. above ground, 1049-ft. above sea level.

Latitude 32° 19' 40"
Longitude 88° 41' 28"

Transmitter: Bozeman Way, 1.8-mi. S of Meridian on Hwy. 45.

Satellite Earth Stations: Scientific-Atlanta, 7-meter C-band; Prodelin, 5-meter C-band; Prodelin, 4.5-meter C-band; Scientific-Atlanta, 4.5-meter C-band; Vertex, 4.5-meter Ku-band; Prodelin, 3-meter C-band; M/A-Com, Microdyne, Scientific-Atlanta receivers.

News Services: AP, CBS, CNN.

Ownership: Meridian Broadcasting Partnership. Honore A. LeBrun, pres., gen. partner.

Began Operation: June 10, 1968; left air Oct. 13, 1970. Sale to Frank Spain, et al., by Delta Communications Corp. approved by FCC March 23, 1972. Resumed operation Dec. 6, 1972. FCC approved sale to present owners Aug. 15, 1985.

Represented (sales): Selte! Inc.

Represented (legal): Reddy, Begley & Martin.

Personnel:

MIKE MITCHELL, general manager.
TONY SANSONE, local & regional sales manager.
CHARLES FLOWERS, chief engineer.
TOM LANIELS, news director.
DAWN WALKER, program & promotion director.
SUE WEATHERS, business manager.
KEITH COLLINS, production manager.
AMELIA PORTIS, traffic manager.

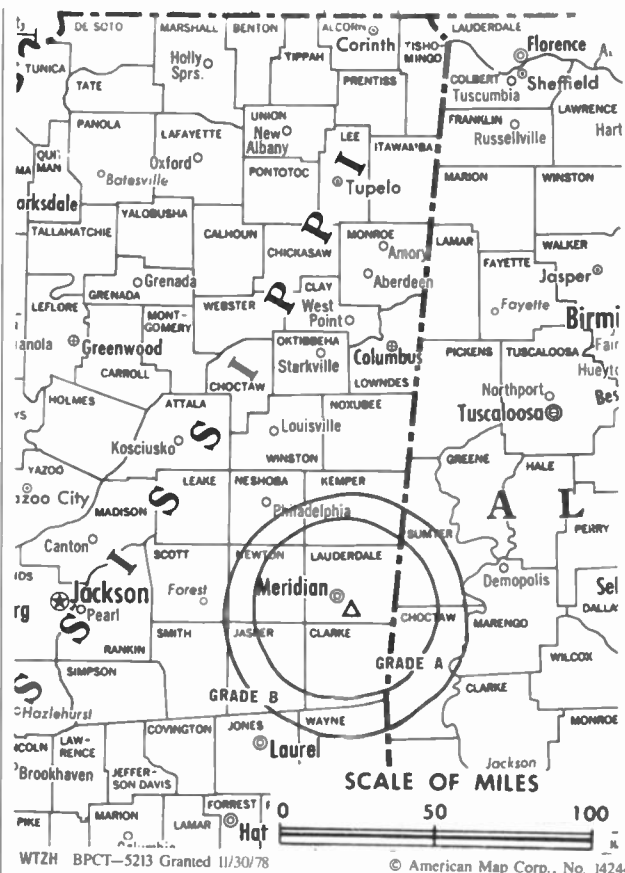
Highest One Hour Rate: \$1000.

Highest 30 Sec. Rate: \$300.

NETWORK BASE HOURLY RATE: \$355.

City of License: Meridian. ADI: Meridian. Rank: 177.

Total Households: © MSI Consumer Market Data as of 1/1/89. TV Homes, TV% and Circulation © 1989 Arbitron. County coverage based on Arbitron study.



Net Weekly Circulation	State County	Total Households	TV Households	Households %
50% & Over	ALABAMA			
	Sumter	5,400	5,300	98
	MISSISSIPPI			
	Clarke	6,400	6,300	98
Between 25-49%	Lauderdale	29,900	29,700	99
	Newton	7,600	7,500	99
	MISSISSIPPI			
	Kemper	3,600	3,500	97
Between 5-24%	Neshoba	9,200	9,100	99
	ALABAMA			
	Choctaw	5,900	5,800	97
	Marengo	8,600	8,400	98
Station Totals	MISSISSIPPI			
	Jasper	6,100	6,000	98
	Jones	23,200	23,000	99
	Wayne	6,900	6,800	99
Station Totals		112,800	111,400	99
Net Weekly Circulation (1989)				47,700
Average Daily Circulation (1989)				26,400

Mississippi—Meridian

WLBM-TV

Ch. 30

Network Service: NBC.

Licensee: TV-3 Inc., 715 S. Jefferson St., Box 1712, Jackson, MS 39201.

Studio: 4608 Skyland Dr., Meridian, MS 39301.

Mailing Address: Box 5840, Meridian, MS 39302-5840.

Telephone: 601-485-3030. **Fax:** 601-354-3107.

Technical Facilities: Channel No. 30 (566-572 MHz). Authorized power: 8901-kw max. & 35.9-kw horizontal visual, 8.91-kw max. & 3.59-kw horizontal aural. Antenna: 610-ft. above av. terrain, 405-ft. above ground, 1030-ft. above sea level.

Latitude 32° 19' 34"
Longitude 88° 41' 12"

Transmitter: 0.8-mi. S of Meridian at 4608 Skyland Dr.

Satellite Earth Stations: 8-meter; 3-meter; Harris receivers.

News Services: AP, NBC.

Ownership: Civic Communications Corp. See Group Ownership of Television Stations.

Began Operation: September 30, 1982.

Represented (sales): Adam Young Inc.

Represented (legal): Blair, Joyce & Silva.

Represented (engineering): Jules Cohen & Associates, P.C.

Personnel:

PLURIA MARSHALL JR., vice president & general manager.
ALFRED MARTIN, local sales manager & marketing director.
DANNY JOHNSON, chief engineer.
DON SPANN, promotion director.

Highest One Hour Rate: \$13,000.

Highest 30 Sec. Rate: \$400.

City of License: Meridian. **ADI:** Meridian. **Rank:** 177.

Total Households: © MSI Consumer Market Data as of 1/1/89. TV Homes, TV% and Circulation © 1989 Arbitron. County coverage based on Arbitron study.

Net Weekly Circulation	State County	Total Households	TV Households	%
50% & Over	MISSISSIPPI			
	Lauderdale	29,900	29,700	99



Net Weekly Circulation	State County	Total Households	TV Households	%
Between 25-49%	ALABAMA			
	Choctaw	5,900	5,800	97
	Sumter	5,400	5,300	98
	MISSISSIPPI			
Between 5-24%	Clarke	6,400	6,300	98
	Kemper	3,600	3,500	97
	ALABAMA			
Station Totals	Marengo	8,600	8,400	98
	MISSISSIPPI			
	Neshoba	9,200	9,100	99
	Newton	7,600	7,500	99
Net Weekly Circulation (1989)		76,600	75,600	99
Average Daily Circulation (1989)				34,700
				18,500

Mississippi—Meridian

WTOK-TV

Ch. 11

Network Service: ABC.

Licensee: Benedek Bcstg. Corp.

Studio: 9th St. & 23rd Ave., Meridian, MS 39301.

Mailing Address: Box 2988, Meridian, MS 39302.

Telephone: 601-693-1441. **TWX:** 501-961-1090.

Technical Facilities: Channel No. 11 (198-204 MHz). Authorized power: 316-kw visual, 46.5-kw aural. Antenna: 536-ft. above av. terrain, 319-ft. above ground, 984-ft. above sea level.

Latitude 32° 19' 38.30"
Longitude 88° 41' 27.80"

Transmitter: U.S. Hwy. 45, 1.8-mi. S of city.

Satellite Earth Stations: 2 in operation; Andrew, Avantek, RCA receivers.

News Services: ABC, AP.

Ownership: A. Richard Benedek, 100%. See Group Ownership of Television Stations.

Began Operation: September 25, 1953. Sale to H & C Communications by Robert F. Wright, et al., approved by FCC July 28, 1981 (*Television Digest*, Vol. 21:14). Sale to Southwest Media Inc. (later United Bcstg. Corp.) approved by FCC Oct. 24, 1984. (Vol. 24:26, 33). Sale to current owner approved May 10, 1988 (Vol. 28:15).

Represented (sales): Katz Television.

Represented (legal): Gammon & Grange.

Represented (engineering): Jules Cohen & Associates, P.C.

Personnel:

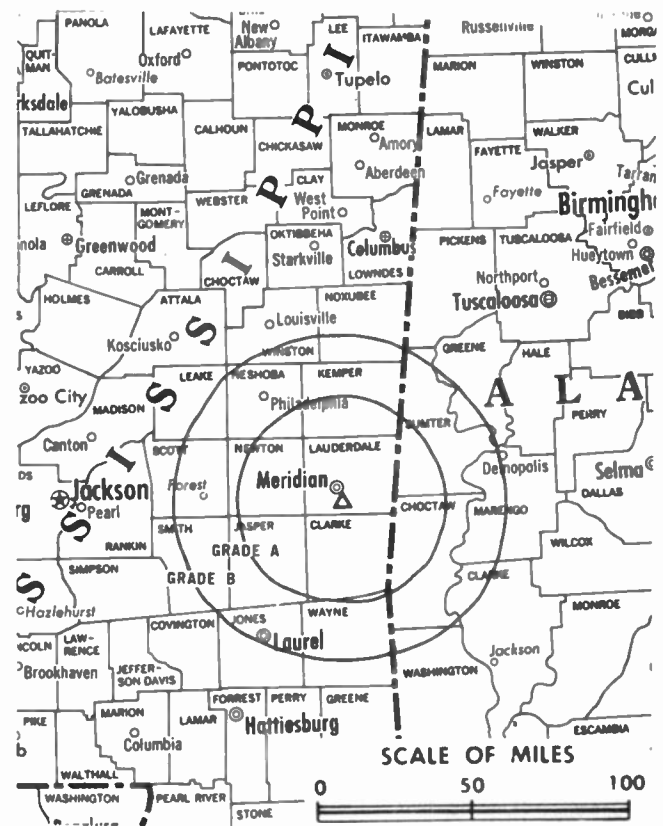
BRUCE R. MILLER, general manager.
TOM WALL, general sales manager.
BOB HOLLAND, station manager.
JOHN JOHNSON, news director.
EDNA LA SHANE, program manager.
PAUL N. BIRD JR., traffic manager.
CHRIS BURGBACHER, chief engineer.
LORI WALTON, business manager.

Highest 30 Sec. Rate: \$900.

City of License: Meridian. **ADI:** Meridian. **Rank:** 177.

Total Households: © MSI Consumer Market Data as of 1/1/89. TV Homes, TV% and Circulation © 1989 Arbitron. County coverage based on Arbitron study.

Net Weekly Circulation	State County	Total Households	TV Households	Households %
50% & Over	ALABAMA			
	Choctaw	5,900	5,800	97
	Greene	3,600	3,500	97
	Marengo	8,600	8,400	98
	Sumter	5,400	5,300	98
	MISSISSIPPI			
	Clarke	6,400	6,300	98
Jasper	6,100	6,000	98	



WTOK-TV BMPCT-3043 Granted 5/2/55

© American Map Corp., 14244

Net Weekly Circulation	State County	Total Households	TV Households	Households %
50% & Over	ALABAMA			
	Kemper	3,600	3,500	97
	Lauderdale	29,900	29,700	99
	Neshoba	9,200	9,100	99
	Wayne	6,900	6,800	99
Winston	6,900	6,800	99	
Between 25-49%	ALABAMA			
	Clarke	9,400	9,200	98
	Hale	5,100	5,000	98
Between 5-24%	MISSISSIPPI			
	Noxubee	4,100	4,000	98
	Scott	9,500	9,400	99
Between 5-24%	ALABAMA			
	Perry	5,000	4,900	98
	Pickens	7,200	7,100	98
	MISSISSIPPI			
	Jones	23,200	23,000	99
Leake	6,900	6,800	99	
Smith	5,800	5,700	98	
Station Totals		176,300	173,800	99
Net Weekly Circulation (1989)				97,900
Average Daily Circulation (1989)				61,900

Mississippi—Tupelo—Columbus

WTVA

Ch. 9

Network Service: NBC.

Licensee: WTWV Inc., Box 350, Tupelo, MS 38802.

Studio: Beach Spring Rd., Tupelo, MS 38801.

Mailing Address: Box 350, Tupelo, MS 38802.

Telephone: 601-842-7620. Fax: 601-844-7061.

Technical Facilities: Channel No. 9 (186-192 MHz). Authorized power: 316-kw visual, 31.6-kw aural. Antenna: 1780-ft. above av. terrain, 1590-ft. above ground, 2170-ft. above sea level.

Latitude 33° 47' 40"
Longitude 89° 05' 16"

Transmitter: 2.1-mi. NW of Woodland.

Satellite Earth Stations: 3 in operation.

SNG Mobile Dish: Transmit/receive Hubcom Ku-band.

News Service: AP.

Ownership: Frank K. Spain, 35%; Letha M. Spain, 20%; Perrin Purvis, 10%; Margaret H. Spain, 35%. Same principals own WTVX(TV), Fort Pierce-Vero Beach, FL.

Began Operation: March 18, 1957.

Represented (sales): Katz Television.

Represented (legal): Haley, Bader & Potts.

Personnel:

- FRANK K. SPAIN, president.
- MARK LEOBETTER, general manager.
- BOB LEECH, national sales director.
- JACK CRISTIL, local sales director.
- CHARLES ED BISHOP, program director.
- WENOELL ROBINSON, chief engineer.
- GERALD STANFORD, operations director.
- TERRY SMITH, news director.

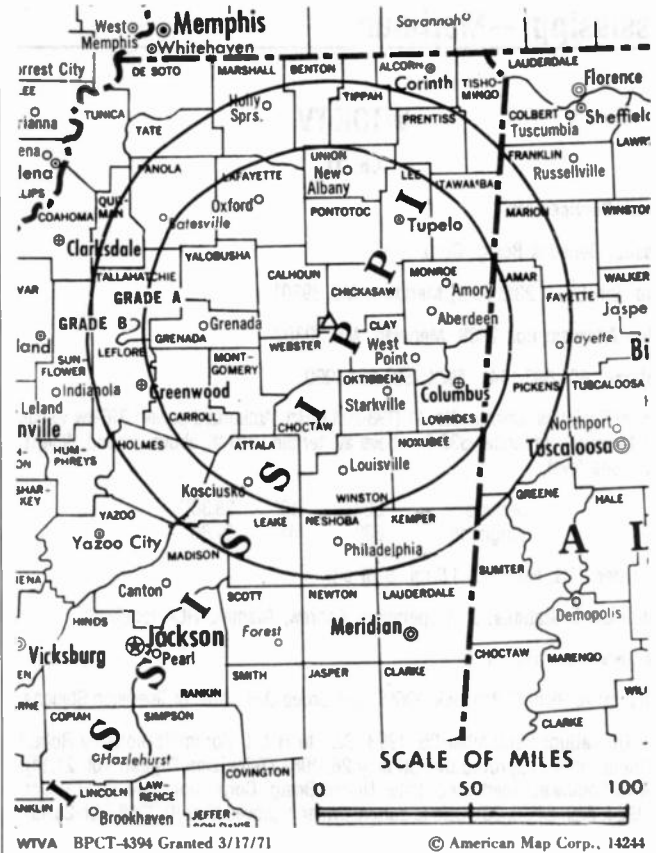
Highest 30 Sec. Rate: \$500.

NETWORK BASE HOURLY RATE: \$900.

City of License: Tupelo. ADI: Columbus-Tupelo. Rank: 131.

Total Households: © MSI Consumer Market Data as of 1/1/89. TV Homes, TV% and Circulation © 1989 Arbitron. County coverage based on Arbitron study.

Net Weekly Circulation	State County	Total Households	TV Households	Households %
50% & Over	ALABAMA			
	Lamar	6,300	6,200	98
	Marion	12,300	12,200	99
MISSISSIPPI	Alcorn	13,300	13,100	98
	Attala	7,200	7,000	98
	Calhoun	5,700	5,600	98
	Carroll	3,500	3,400	97
	Chickasaw	6,300	6,200	98
	Choctaw	3,100	3,000	97
	Clay	7,400	7,300	99
	Grenada	7,200	7,000	98
	Itawamba	7,900	7,800	99
	Lafayette	11,500	11,400	99
	Lee	24,500	24,200	99
	Leflore	13,700	13,500	98
	Lowndes	21,800	21,600	99
	Monroe	12,900	12,800	99
	Montgomery	4,500	4,400	98
	Noxubee	4,100	4,000	98
	Oktibbeha	12,500	12,200	98



Net Weekly Circulation	State County	Total Households	TV Households	Households %	
50% & Over	Panola	9,900	9,800	98	
	Pontotoc	8,500	8,400	99	
	Prentiss	9,300	9,200	99	
	Tallahatchie	5,400	5,300	97	
	Tippah	7,200	7,100	99	
	Tishomingo	7,100	7,000	99	
	Union	9,000	8,900	99	
	Webster	3,800	3,700	97	
	Winston	6,900	6,800	99	
	Yalobusha	5,000	4,900	98	
Between 25-49%	ALABAMA				
	Franklin	11,200	11,100	99	
	Greene	3,600	3,500	97	
	Pickens	7,200	7,100	98	
MISSISSIPPI	Coahoma	12,200	12,000	98	
	Holmes	7,500	7,400	98	
	Kemper	3,600	3,500	97	
	Leake	6,900	6,800	99	
	Neshoba	9,200	9,100	99	
	ALABAMA	Fayette	7,200	7,100	99
		Sumter	5,400	5,300	98
MISSISSIPPI	Benton	2,700	2,700	98	
	Bolivar	14,400	14,000	98	
	Marshall	10,500	10,300	98	
	Newton	7,600	7,500	99	
	Quitman	4,000	3,900	97	
	TENNESSEE	Mc Nairy	9,500	9,400	98
Station Totals		380,500	374,700	98	
Net Weekly Circulation (1989)				241,000	
Average Daily Circulation (1989)				156,800	

Mississippi—West Point

WWSB-TV

Ch. 27

Network Service: ABC.

Licensee: Venture Systems Inc., Box 777, West Point, MS 39773.

Studio: 310 E. Westbrook, West Point

Mailing Address: Box 777, West Point, MS 39773.

Telephone: 601-494-8327.

Technical Facilities: Channel No. 27 (548-554 MHz). Authorized power: 2000-kw max. & 468-kw horizontal visual, 200-kw max. & 46.8-kw horizontal aural. Antenna: 1680-ft. above av. terrain, 1441-ft. above ground, 2021-ft. above sea level.

Latitude 33° 47' 40"
Longitude 89° 05' 16"

Transmitter: 2.1-mi. NW of Woodland.

Satellite Earth Stations: In operation; Scientific-Atlanta receivers.

News Service: AP.

Ownership: John D. Dyer, chmn., 33.3%; David C. Hopper, pres., 6.66%; Lewis C. Hopper, v.p., 13.3%; Fred Beard, secy-treas., 4.16%; H. N. Haggard, asst. treas., 8.30%; Richard D. McRae, 8.30%; Richard M. Hopper, 6.66%; Barbara M. Hopper, 6.66%; Stephen Townsend, 2.77%; Lewis Townsend, 2.77%. Lewis C. Hopper has interest in WXXV-TV, Gulfport & WLIN(FM), Jackson, MS.

Began Operation: May 29, 1983.

Represented (sales): Adam Young Inc.

Represented (legal): Cordon & Kelly.

Personnel:

- DAVID C. HOPPER, general manager.
- LEWIS HOPPER, national sales manager.
- SAM TAYLOR, general sales manager.
- LYNDA MIZE, program director.
- ANDY COVINGTON, news director.
- STAN WEST, chief engineer.
- TRACY GRIFFIN, traffic.

Highest 30 Sec. Rate: \$180.

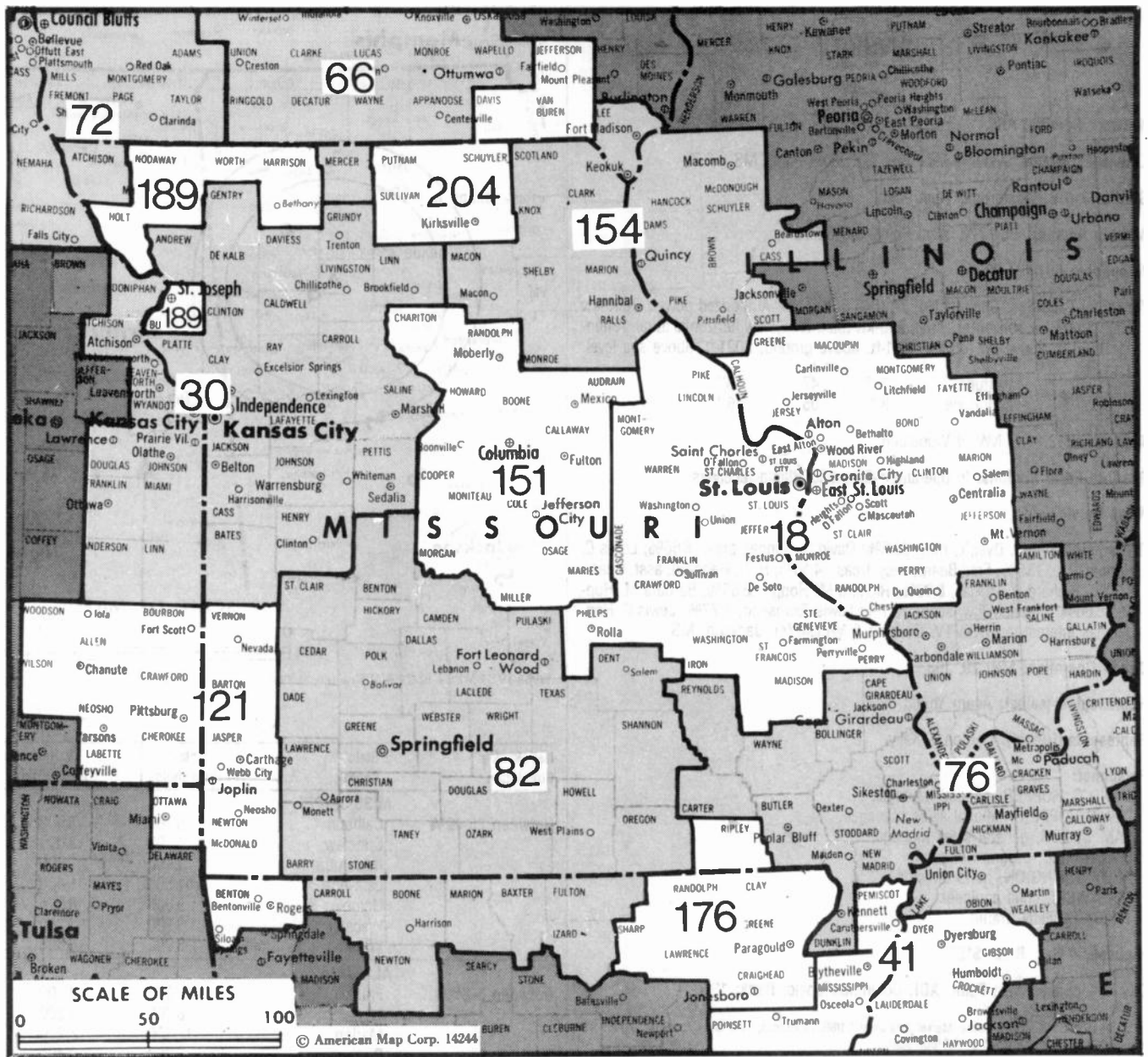
City of License: West Point. ADI: Columbus-Tupelo. Rank: 131.

Total Households: © MSI Consumer Market Data as of 1/1/89. TV Homes, TV% and Circulation © 1989 Arbitron. County coverage based on Arbitron study.

Net Weekly Circulation	State County	Total Households	TV Households	%
50% & Over	MISSISSIPPI			
	Chickasaw	6,300	6,200	98
	Clay	7,400	7,300	99
	Lee	24,500	24,200	99
	Lowndes	21,800	21,600	99
	Monroe	12,900	12,800	99
	Oktibbeha	12,500	12,200	98
Pontotoc	8,500	8,400	99	



Net Weekly Circulation	State County	Total Households	TV Households	%
Between 25-49%	MISSISSIPPI			
	Calhoun	5,700	5,600	98
	Choctaw	3,100	3,000	97
	Itawamba	7,900	7,800	99
	Lafayette	11,500	11,400	99
	Union	9,000	8,900	99
	Webster	3,800	3,700	97
	Winston	6,900	6,800	99
Between 5-24%	ALABAMA			
	Franklin	11,200	11,100	99
	Lamar	6,300	6,200	98
	Marion	12,300	12,200	99
Pickens	7,200	7,100	98	
MISSISSIPPI	Alcorn	13,300	13,100	98
	Noxubee	4,100	4,000	98
	Prentiss	9,300	9,200	99
	Tippah	7,200	7,100	99
	Tishomingo	7,100	7,000	99
	Yalobusha	5,000	4,900	98
Station Totals		224,800	221,800	99
Net Weekly Circulation (1989)				81,300
Average Daily Circulation (1989)				31,700



Market	Arbitron ADI TV Households	Rank	Market Area Commercial TV Stations
St. Louis, MO	1,104,700	18	KDNL-TV (30), KMOV (4), KNLC (24), KPLR-TV (11), KSDK (5), KTVI (2), WCEE (13)
Kansas City, MO	731,500	30	KCTV (5), KMBC-TV (9), KMCI (38), KSHB-TV (41), KYFC (50), KZKC (62), WDAF-TV (4)
Memphis, TN	586,500	41	WHBQ-TV (13), WMC-TV (5), WMKW-TV (30), WPTY-TV (24), WREG-TV (3)
Des Moines, IA	380,100	66	KCCI-TV (8), KDSM-TV (17), WHO-TV (13), WOI-TV (5)
Omaha, NE	349,700	72	KETV (7), KMTV (3), KPTM (42), WOWT (6)
Paducah, KY-Cape Girardeau, MO-Harrisburg-Marion, IL	326,900	76	KBSI (23), KFVS-TV (12), KPOB-TV (15), WPSD-TV (6), WSIL-TV (3), WTCT (27)
Springfield, MO	295,300	82	KDEB-TV (27), KOLR (10), KSPR (33), KYTV (3)
Joplin, MO-Pittsburg, KS	178,600	121	KFAA (51), KOAM-TV (7), KODE-TV (12), KSNF (16)
Columbia-Jefferson City, MO	131,300	151	KMIZ (17), KNLJ (25), KOMU-TV (8), KRGC (13)
Quincy, IL-Hannibal, MO	121,600	154	KHQ4-TV (7), WGEM-TV (10), WTJR (16)
Jonesboro, AR	68,500	176	KAITV (8)
St. Joseph, MO	47,800	189	KQTV (2), KTAJ (16)
Ottumwa, IA-Kirksville, MO	28,900	204	KOIA-TV (15), KTVO (3)

State Cross Reference List

Communities that receive programs of stations that are located elsewhere.

WPSD-TV, Cape Girardeau	See Paducah, KY
WSIL-TV, Cape Girardeau	See Harrisburg, IL
WTCT, Cape Girardeau	See Marion, IL
KNLJ, Columbia	See Jefferson City, MO
KRCG, Columbia	See Jefferson City, MO
WGEM-TV, Hannibal	See Quincy, IL
KOMU-TV, Jefferson City	See Columbia, MO
KQAM-TV, Joplin	See Pittsburg, KS
KMCI, Kansas City	See Lawrence, KS
KTVU, Kirksville	See Ottumwa, IA

Missouri Station Totals as of October 1, 1989

	VHF	UHF	TOTAL
Commercial Television Stations	15	13	28
Educational Television Stations	2	3	5
	<hr/>	<hr/>	<hr/>
	17	16	33

Missouri—Cape Girardeau

KBSI

Ch. 23

Network Service: Fox.

Licensee: Cape Girardeau Family TV Ltd. Partnership, Debtor-in-Possession.

Studio: 806 Enterprise, Cape Girardeau, MO 63701.

Telephone: 314-334-1223. **TWX:** 910-760-1494. **Fax:** 314-334-1208.

Technical Facilities: Channel No. 23 (524-530 MHz). Authorized power: 1870-kw max. visual, 187-kw max. aural. Antenna: 1770-ft. above av. terrain, 1567-ft. above ground, 2277-ft. above sea level.

Latitude 37° 24' 23"
Longitude 89° 33' 44"

Transmitter: E side of Perryville Rd., approx. 2.9-mi. SSW of Oriole.

Satellite Earth Stations: Zenith, 3-meter Ku & C-band; Gardiner, 7-meter C-band; Avcom, 10-meter C-band; M/A-Com, 7-meter Ku-band; Avcom, Gardiner, M/A-Com, Zenith receivers.

Ownership: Stephen Kent, gen. partner, 21%; Cape Girardeau Family TV Ltd. Partnership, gen. partner, 1%; Mid-America TV 23 Ltd. Partnership, ltd. partner, 45%; Media Central Inc., ltd. partner, 32%. CGFT ownership: Media Central Inc., 60%; Stephen B. Kent, 40%. See Media Central Inc. in Group Ownership of TV Stations.

Began Operation: September 10, 1983.

Represented (sales): Seltel Inc.

Represented (legal): Seymour M. Chase, P.C.

Personnel:

- STAN MARINOFF, general manager.
- MARK CULBERTSON, program manager.
- DAVID BIRDSONG, chief engineer.
- JEAN TURNBOUGH, local sales manager.
- BRYAN UPTAIN, promotions director.
- CONNIE YEARGAIN, business manager.

Rates: On request.

City of License: Cape Girardeau. **ADI:** Paducah, KY-Cape Girardeau, MO-Harrisburg-Marion, IL. **Rank:** 76.

Total Households: © MSI Consumer Market Data as of 11/1/89. TV Homes, TV% and Circulation © 1989 Arbitron. County coverage based on Arbitron study.

Net Weekly Circulation	State County	Total Households	TV Households	%
50% & Over	ILLINOIS			
	Alexander	4,800	4,600	96
	Franklin	18,000	17,500	97
	Jackson	24,000	23,300	97
	Johnson	4,000	3,900	97
	Pulaski	3,500	3,400	96
	Union	7,700	7,500	97
	Williamson	25,300	24,600	97
	KENTUCKY			
	Ballard	3,300	3,300	100
	Carlisle	2,000	2,000	100
	MISSOURI			
	Bollinger	4,200	4,100	98
	Cape Girardeau	22,900	22,600	99
Mississippi	5,400	5,300	98	
New Madrid	7,800	7,600	97	
Scott	14,800	14,600	99	
TENNESSEE				
Lake	2,600	2,600	100	
Between 25-49%	ILLINOIS			
	Massac	6,300	6,100	97
	Perry	9,100	8,800	97
	Pope	1,900	1,800	95
	Saline	12,200	11,900	97



Net Weekly Circulation	State County	Total Households	TV Households	%
Between 25-49%	KENTUCKY			
	Fulton	3,200	3,200	100
	Graves	13,200	13,100	99
	Hickman	2,000	2,000	100
	Mc Cracken	24,300	24,100	99
	Marshall	10,500	10,400	99
	MISSOURI			
	Butler	15,000	14,600	97
	Dunklin	13,200	12,900	98
	Perry	6,200	6,100	98
Stoddard	11,200	11,000	98	
TENNESSEE				
Obion	13,200	13,100	99	
Between 5-24%	ARKANSAS			
	Clay	7,800	7,700	99
	ILLINOIS			
	Gallatin	3,000	2,900	97
	Hamilton	3,900	3,700	95
	Jefferson	16,100	15,600	97
	KENTUCKY			
	Calloway	12,100	12,000	99
	Crittenden	3,300	3,300	100
	Livingston	3,700	3,700	100
MISSOURI				
Iron	3,900	3,800	97	
Madison	4,700	4,600	98	
Pemiscot	8,500	8,300	98	
Ste Genevieve	5,700	5,600	98	
St Francois	16,500	16,300	99	
Wayne	4,900	4,800	98	
TENNESSEE				
Weakley	12,500	12,300	99	
Station Totals		398,400	390,600	98
Net Weekly Circulation (1989)			148,100	
Average Daily Circulation (1989)			59,100	

Missouri—Cape Girardeau

KFVS-TV

Ch. 12

Network Service: CBS.

Licensee: American Family Broadcast Group Inc., Box 100, Cape Girardeau, MO 63702.

Studio: 310 Broadway, Cape Girardeau, MO 63701.

Mailing Address: Box 100, Cape Girardeau, MO 63702.

Telephone: 314-335-1212. TWX: 910-760-1564.

Technical Facilities: Channel No. 12 (204-210 MHz). Authorized power: 316-kw visual, 31.6-kw aural. Antenna: 2000-ft. above av. terrain, 1677-ft. above ground, 2487-ft. above sea level.

Latitude 37° 25' 46"
Longitude 89° 30' 14"

Transmitter: 8.5-mi. N of Cape Girardeau, off County Road V.

Satellite Earth Stations: ADM, 6.1-meter C-band; RCA, 3.7-meter Ku-band; Avcom, M/A-Com receivers.

News Service: AP.

Ownership: American Family Corp., 100%. See Group Ownership of Television Stations.

Began Operation: October 3, 1954. Sale to present owner by Oscar C. Hirsch, et al., approved by FCC April 4, 1979 (Television Digest, Vol. 18:41).

Represented (sales): Katz Television.

Represented (legal): Schnader, Harrison, Segal & Lewis.

Personnel:

- JOE GOLENIOWSKI, vice president & general manager.
- JAMES WAREHAM, general sales manager.
- JOHN BLIM, operations manager.
- MICHAEL BEECHER, news director.
- ROBERT L. RICHARDSON, chief engineer.
- FRANK KNIGHT, business manager.

Rates: On request.

City of License: Cape Girardeau. **ADI:** Paducah, KY-Cape Girardeau, MO-Harrisburg-Marion, IL. **Rank:** 76.

Total Households: © MSI Consumer Market Data as of 1/1/89. TV Homes, TV% and Circulation © 1989 Arbitron. County coverage based on Arbitron study.

Net Weekly Circulation	State County	Total Households	TV Households	%
50% & Over	ILLINOIS			
	Alexander	4,800	4,600	96
	Franklin	18,000	17,500	97
	Hamilton	3,900	3,700	95
	Hardin	2,100	2,000	95
	Jackson	24,000	23,300	97
	Jefferson	16,100	15,600	97
	Johnson	4,000	3,900	97
	Massac	6,300	6,100	97
	Perry	9,100	8,800	97
	Pope	1,900	1,800	95
	Pulaski	3,500	3,400	96
	Saline	12,200	11,900	97
	Union	7,700	7,500	97
	Williamson	25,300	24,600	97
	KENTUCKY			
	Ballard	3,300	3,300	100
	Calloway	12,100	12,000	99
	Carlisle	2,000	2,000	100
Crittenden	3,300	3,300	100	
Fulton	3,200	3,200	100	
Graves	13,200	13,100	99	
Hickman	2,000	2,000	100	
Livingston	3,700	3,700	100	
Lyon	2,400	2,400	100	
Mc Cracken	24,300	24,100	99	



KFVS-TV BPC-T-2609 Granted 4/17/59

© American Map Corp., 14244

Net Weekly Circulation	State County	Total Households	TV Households	%
50% & Over	Marshall	10,500	10,400	99
	MISSOURI			
	Bollinger	4,200	4,100	98
	Butler	15,000	14,600	97
	Cape Girardeau	22,900	22,600	99
	Carter	2,100	2,000	95
	Dunklin	13,200	12,900	98
	Madison	4,700	4,600	98
	Mississippi	5,400	5,300	98
	New Madri	7,800	7,600	97
	Pemiscot	8,500	8,300	98
	Perry	6,200	6,100	98
	Reynolds	2,800	2,700	96
	Ripley	5,200	4,900	94
	Scott	14,800	14,600	99
	Stoddard	11,200	11,000	98
	Wayne	4,900	4,800	98
	TENNESSEE			
	Lake	2,600	2,600	100
Obion	13,200	13,100	99	
Weakley	12,500	12,300	99	
Between 25-49%	ARKANSAS			
	Clay	7,800	7,700	99
	ILLINOIS			
	Gallatin	3,000	2,900	97
	Randolph	12,800	12,500	98
	Wayne	7,600	7,300	95
	MISSOURI			
	Iron	3,900	3,800	97
	Ste Genevieve	5,700	5,600	98
	Shannon	2,900	2,700	93

(Continued on page A-672)

Station Totals	562,000	550,400	98
Net Weekly Circulation (1989)		346,500	
Average Daily Circulation (1989)		226,200	

Missouri—Columbia

KMIZ

Ch. 17

Network Service: ABC.

Licensee: Stauffer Communications Inc., 501 Business 70 East, Columbia, MO 65201.

Studio: 501 Business 70 East, Columbia, MO 65201.

Telephone: 314-449-0917. **Fax:** 314-875-7078.

Technical Facilities: Channel No. 17 (488-494 MHz). Authorized power: 750-kw max. & 562-kw horizontal visual, 147-kw max. & 112-kw horizontal aural. Antenna: 1130-ft. above av. terrain, 1100-ft. above ground, 1900-ft. above sea level.

Latitude 38° 46' 29"
Longitude 92° 33' 22"

Holds CP for change to 1600-kw max. visual, 1141-ft. above av. terrain, 1070-ft. above ground, 1877-ft. above sea level. BPCT-890522KF.

Transmitter: 3.5-mi. W of Jamestown.

Satellite Earth Stations: Andrew, 7.3-meter C-band; Andrew, 4.5-meter C-band; AFC, 3.66-meter Ku-band; 3-meter C-band; Andrew receivers.

News Service: ABC.

Ownership: Stauffer Communications Inc., 100%. See Group Ownership of Television Stations.

Began Operation: December 5, 1971. Sale to present owner by Richard E. & Robert H. Koenig approved by FCC Dec. 13, 1984 (*Television Digest*, Vol. 24:43).

Represented (sales): Blair Television.

Represented (legal): Dow, Lohnes & Albertson.

Personnel:

- CARLOS FERNANDEZ, general manager.
- JEAN VIOX, general sales manager.
- KELLEY MATHIS, local sales manager.
- TOM CHAPMAN, program director.
- PAUL ORGEL, news director.
- BRAD STROMMEN, chief engineer.
- GREG CRAIN, promotion director.
- GARY PEEL, business manager.

Rates: On request.

City of License: Columbia. **ADI:** Columbia-Jefferson City. **Rank:** 151.

Total Households: © MSI Consumer Market Data as of 1/1/89. TV Homes, TV% and Circulation © 1989 Arbitron. County coverage based on Arbitron study.

Net Weekly Circulation	State County	Total Households	TV Households	Households %
MISSOURI				
50% & Over	Audrain	9,600	9,500	99
	Boone	40,300	39,700	99
	Callaway	11,400	11,200	98
	Cole	22,500	22,300	99
	Cooper	5,400	5,300	98
	Howard	3,700	3,600	97
	Moniteau	4,500	4,400	98



KMIZ BMPCT-7323 Granted 7/14/71

© American Map Corp., No. 14244

Net Weekly Circulation	State County	Total Households	TV Households	Households %
50% & Over	Morgan	6,000	5,900	98
	Osage	4,200	4,100	98
	Randolph	9,800	9,700	99
MISSOURI				
Between 25-49%	Camden	10,300	10,100	98
	Chariton	4,000	3,900	98
	Miller	8,100	8,000	99
	Pettis	14,000	13,800	99
	Phelps	12,100	11,800	98
	Saline	9,400	9,300	99
MISSOURI				
Between 5-24%	Benton	5,400	5,200	96
	Gasconade	5,400	5,300	98
	Maries	3,000	2,900	97
	Monroe	3,600	3,600	100
	Montgomery	4,300	4,200	98
	Pulaski	11,600	11,400	98
Ralls	3,400	3,400	100	
Station Totals		212,000	208,600	98
Net Weekly Circulation (1989)			115,000	
Average Daily Circulation (1989)			50,600	

Missouri—Columbia

KOMU-TV

Ch. 8

Network Service: NBC.

Licensee: The Curators of University of Missouri, Columbia, MO 65201.

Studio: Hwy. 63 South, Columbia, MO 65201.

Telephone: 314-442-1122. **TWX:** 910-760-1444. **Fax:** 314-449-3435.

Technical Facilities: Channel No. 8 (180-186 MHz). Authorized power: 316-kw max. visual, 31.6-kw max. aural. Antenna: 793-ft. above av. terrain, 738-ft. above ground, 1575-ft. above sea level.

Latitude 38° 53' 16"
Longitude 92° 15' 48"

Transmitter: U. of Missouri South Farm, 6.2-mi. SE of Columbia.

Multichannel TV Sound: Stereo only.

Satellite Earth Stations: Scientific-Atlanta, 4.6-meter; Scientific-Atlanta, 7-meter; RCA, 2.5-meter Ku-band; Harris, 4.5-meter Ku-band; Harris, 6.5-meter; Scientific-Atlanta, Harris receivers.

SNG Mobile Dish: Transmit/receive Satcom, 2.4-meter Ku-band.

News Service: AP.

Ownership: The Curators of the University of Missouri.

Began Operation: December 21, 1953.

Represented (sales): Seltel Inc.

Represented (legal): Fisher, Wayland, Cooper & Leader.

Personnel:

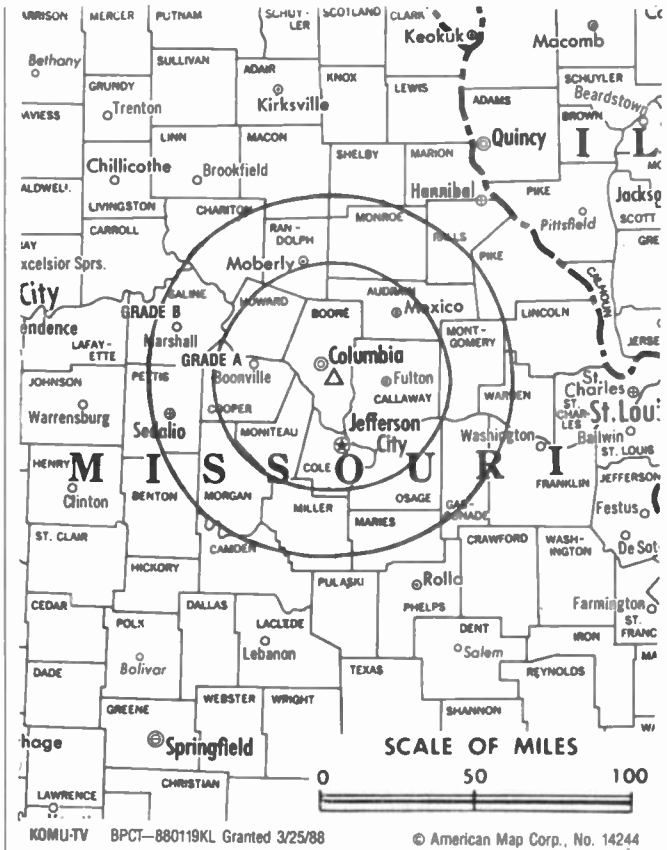
TOM GRAY, general manager.
JOHN STRECKER, sales manager.
BOB AUSTIN, program director.
COLLEEN BARTOK, promotion director.
KENT COLLINS, news director.
ROGER ALLBEE, operations manager.
JIM R. MOORE, chief engineer.

Rates: On request.

City of License: Columbia. **AOI:** Columbia-Jefferson City. **Rank:** 151.

Total Households: © MSI Consumer Market Data as of 1/1/89. TV Homes, TV% and Circulation © 1989 Arbitron. County coverage based on Arbitron study.

Net Weekly Circulation	State County	Total Households	TV Households Households	%
50% & Over	MISSOURI			
	Audrain	9,600	9,500	99
	Boone	40,300	39,700	99
	Callaway	11,400	11,200	98
	Chariton	4,000	3,900	98
	Cole	22,500	22,300	99
	Cooper	5,400	5,300	98
	Gasconade	5,400	5,300	98
	Howard	3,700	3,600	97
	Macon	6,400	6,300	98
	Maries	3,000	2,900	97



Net Weekly Circulation	State County	Total Households	TV Households Households	%
50% & Over	Miller	8,100	8,000	99
	Moniteau	4,500	4,400	98
	Monroe	3,600	3,600	100
	Montgomery	4,300	4,200	98
	Morgan	6,000	5,900	98
	Osage	4,200	4,100	98
	Randolph	9,800	9,700	99
Between 25-49%	MISSOURI			
	Camden	10,300	10,100	98
	Linn	6,200	6,100	98
	Pettis	14,000	13,800	99
	Saline	9,400	9,300	99
Between 5-24%	MISSOURI			
	Benton	5,400	5,200	96
	Crawford	7,400	7,200	97
	Dent	5,700	5,500	96
	Phelps	12,100	11,800	98
	Pulaski	11,600	11,400	98
	Ralls	3,400	3,400	100
Station Totals		237,700	233,700	98
Net Weekly Circulation (1989)				153,000
Average Daily Circulation (1989)				97,700

Missouri—Hannibal-Quincy, Illinois

KHQ-TV

Ch. 7

Network Service: CBS.

Licensee: Benedek Bcstg. HQA Inc., 510 Maine St., Quincy, IL 62301.

Studios: 2333 Palmyra Rd., Hannibal, MO 63401; WCU Bldg., Quincy, IL 62301.

Telephones: 217-222-6200, Quincy; 314-221-2762, Hannibal.

TWX: 910-246-2204.

Technical Facilities: Channel No. 7 (174-180 MHz). Authorized power: 269-kw visual, 48.4-kw aural. Antenna: 890-ft. above av. terrain, 804-ft. above ground, 1539-ft. above sea level.

Latitude 39° 58' 22"
Longitude 91° 19' 54"

Transmitter: Columbus Rd., Quincy, IL.

Satellite Earth Stations: Scientific-Atlanta, 4.6-meter C-band; Scientific-Atlanta, 7-meter C-band; AFC, 3.7-meter Ku-band; Harris, 3.5-meter C-band; Harris, Scientific-Atlanta, M/A-Com receivers.

News Service: AP.

Ownership: A. Richard Benedek, 100%. See Group Ownership of Television Stations.

Began Operation: August 27, 1953. FCC approved sale to present owner by Lee Enterprises Inc. Oct. 30, 1986 (Television Digest, Vol. 26:38).

Represented (sales): Katz Television.

Represented (legal): Wilner & Scheiner.

Represented (engineering): David Steel & Associates.

Personnel:

- LOWELL JOHNSON, general manager.
- RON HELLER, operations/news director.
- TANA KENNY, national sales coordinator.
- TIM THOMPSON, local sales manager.
- NADINE MARTIN, business manager.
- HANK MAYHALL, program/production manager.
- LEE GRAY, chief engineer.
- RON HENDREN, farm director.

Highest One Hour Rate: \$2500.

Highest 30 Sec. Rate: \$650.

NETWORK BASE HOURLY RATE: \$1158.

City of License: Hannibal. ADI: Quincy, IL-Hannibal, MO. Rank: 154.

Total Households: © MSI Consumer Market Data as of 1/1/89. TV Homes, TV% and Circulation © 1989 Arbitron. County coverage based on Arbitron study.

Net Weekly Circulation	State County	Total Households	TV Households	%
50% & Over	IOWA			
	Lee	16,500	16,300	99
	Van Buren	3,300	3,200	97
50% & Over	ILLINOIS	26,800	26,400	99
	Adams	2,100	2,000	95
	Brown	5,500	5,400	98
	Hancock	9,300	9,200	98
	Mc Donough	12,700	12,500	98
	Morgan	14,500	14,100	97
	Pike	7,400	7,200	97
	Schuyler	3,100	3,000	97
	Scott	2,300	2,300	100
	MISSOURI			
	Adair	9,200	9,100	99
	Clark	3,000	2,900	97



KHQ-TV BPCT-4746 Granted 10/9/74

© American Map Corp., 14244

Net Weekly Circulation	State County	Total Households	TV Households	%
50% & Over	KNOX	2,100	2,100	100
	LEWIS	3,900	3,800	97
	MACON	6,400	6,300	98
	MARION	10,700	10,600	99
	MONROE	3,600	3,600	100
	PIKE	6,000	5,900	98
	RALLS	3,400	3,400	100
	SCHUYLER	2,000	2,000	98
	SCOTLAND	2,100	2,100	100
	SHELBY	3,000	3,000	100
Between 25-49%	ILLINOIS			
	Calhoun	2,100	2,000	95
	MISSOURI			
Audrain	9,600	9,500	99	
Montgomery	4,300	4,200	98	
Between 5-24%	IOWA			
	Davis	3,300	3,300	100
	Des Moines	18,100	17,900	99
	Henry	7,200	7,100	99
	Jefferson	6,500	6,400	98
	ILLINOIS			
	Fulton	15,500	15,200	98
	Henderson	3,500	3,400	97
	Warren	8,100	8,000	99
	MISSOURI			
Lincoln	9,000	8,900	99	
Linn	6,200	6,100	98	
Putnam	2,100	2,100	100	
Randolph	9,800	9,700	99	
Sullivan	2,900	2,900	100	
Station Totals		267,100	263,100	99
Net Weekly Circulation (1989)				139,100
Average Daily Circulation (1989)				82,300

Missouri—Jefferson City

KNLJ

Ch. 25

(Satellite of KNLC, St. Louis, MO)

Network Service: None, independent.

Licensee: New Life Evangelistic Center Inc., Rte. 2, Hwy. 54, Box 72, New Bloomfield, MO 65063.

Studio: Rte. 2, Hwy. 54, New Bloomfield, MO 65063.

Telephone: 314-896-5105. **Fax:** 314-896-4376.

Technical Facilities: Channel No. 25 (536-542 MHz). Authorized power: 2042-kw max. visual, 204.2-kw max. aural. Antenna: 1028-ft. above av. terrain, 916-ft. above ground, 1756-ft. above sea level.

Latitude 38° 42' 16"
Longitude 92° 05' 20"

Transmitter: Hwys. 54 & 232, New Bloomfield.

Satellite Earth Stations: In operation.

News Service: INN.

Ownership: New Life Evangelistic Center Inc. See Group Ownership of Television Stations.

Began Operation: March 30, 1986.

Represented (legal): John Midlen Jr.

Personnel:

LARRY RICE, general manager.

PENNY RICE, station & general sales manager.

Highest One Hour Rate: \$225.

Highest 30 Sec. Rate: \$100.

City of License: Jefferson City. **ADI:** Columbia-Jefferson City. **Rank:** 151.

Total Households: © MSI Consumer Market Data as of 1/1/89. TV Homes, TV% and Circulation © 1989 Arbitron. County coverage based on Arbitron study.

Net Weekly Circulation	State County	Total Households	TV Households	%
Between 25-49%	MISSOURI			
	Osage	4,200	4,100	98
Between 5-24%	MISSOURI			
	Audrain	9,600	9,500	99
	Boone	40,300	39,700	99
	Callaway	11,400	11,200	98
	Cole	22,500	22,300	99



Net Weekly Circulation	State County	Total Households	TV Households	%
Between 5-24%	Cooper	5,400	5,300	98
	Gasconade	5,400	5,300	98
	Howard	3,700	3,600	97
	Maries	3,000	2,900	97
	Miller	8,100	8,000	99
	Moniteau	4,500	4,400	98
	Monroe	3,600	3,600	100
	Montgomery	4,300	4,200	98
	Morgan	6,000	5,900	98
	Randolph	9,800	9,700	99
Station Totals		141,800	139,700	99
Net Weekly Circulation (1989)			18,300	
Average Daily Circulation (1989)			7,200	

Missouri—Jefferson City

KRCG

Ch. 13

Network Service: CBS.

Licensee: Mel Wheeler Inc., 1710 Westminster St., Denton, TX 76205.

Studio: Hwy. 54, Jefferson City, MO 65102.

Mailing Address: Box 659, Jefferson City, MO 65102.

Telephone: 314-896-5144. **TWX:** 910-760-2923.

Technical Facilities: Channel No. 13 (210-216 MHz). Authorized power: 316-kw visual, 47.4-kw aural. Antenna: 1012-ft. above av. terrain, 929-ft. above ground, 1773-ft. above sea level.

Latitude 38° 41' 28"
Longitude 92° 05' 43"

Transmitter: U.S. Hwy. 54, 2-mi. S of New Bloomfield.

Multichannel TV Sound: Stereo only.

Satellite Earth Stations: Scientific-Atlanta, 7-meter C-band; Scientific-Atlanta, 4.6-meter C-band; M/A-Com, 3.7-meter Ku-band; Scientific-Atlanta, M/A-Com receivers.

News Services: AP, CBS, Group W Newsfeed, SNN.

Ownership: Mel Wheeler Inc., 100%. See Group Ownership of Television Stations.

Began Operation: February 13, 1955. Sale to present owner by Price Communications approved by FCC Sept. 9, 1988. Sale to Price Communications by LDX Broadcast approved Nov. 15, 1984 (*Television Digest*, Vol. 24:36). Sale, including former satellite KMOS-TV, Sedalia, MO & KWOS(AM), to Mid-America TV by Jefferson TV Co. (Mrs. W. H. Weldon) approved July 13, 1966 by FCC (Vol. 5:52; 6:29).

Represented (sales): Katz Television.

Represented (legal): Pepper & Corazzini.

Represented (engineering): Lohnes & Culver.

Personnel:

- JOHN DEUSHANE, vice president & general manager.
- FRANK FORGEY, sales manager.
- STEVE METZGER, chief engineer.
- LELAND GORDON, program director.
- ROGER WELLMAN, news director.
- BEVERLY PURVIS, promotion director.
- DEANNA RACKERS, business manager.

Highest One Hour Rate: \$3000.

Highest 30 Sec. Rate: \$750.

City of License: Jefferson City. **ADI:** Columbia-Jefferson City. **Rank:** 151.

Total Households: © MSI Consumer Market Data as of 1/1/89. TV Homes, TV% and Circulation © 1989 Arbitron. County coverage based on Arbitron study.

Net Weekly Circulation	State County	Total Households	TV Households	Households %
MISSOURI				
50% & Over	Audrain	9,600	9,500	99
	Boone	40,300	39,700	99
	Callaway	11,400	11,200	98
	Chariton	4,000	3,900	98
	Cole	22,500	22,300	99
	Cooper	5,400	5,300	98
	Howard	3,700	3,600	97
	Maries	3,000	2,900	97



KRCG BPCT-811221KE Granted 1/12/82

© American Map Corp., 14244

Net Weekly Circulation	State County	Total Households	TV Households	Households %
50% & Over	Miller	8,100	8,000	99
	Moniteau	4,500	4,400	98
	Montgomery	4,300	4,200	98
	Morgan	6,000	5,900	98
	Osage	4,200	4,100	98
	Phelps	12,100	11,800	98
	Randolph	9,800	9,700	99
Between 25-49%	MISSOURI			
	Camden	10,300	10,100	98
	Gasconade	5,400	5,300	98
	Monroe	3,600	3,600	100
	Pettis	14,000	13,800	99
	Pulaski	11,600	11,400	98
Between 5-24%	MISSOURI			
	Benton	5,400	5,200	96
	Crawford	7,400	7,200	97
	Dent	5,700	5,500	96
	Franklin	27,100	26,800	99
	Linn	6,200	6,100	98
	Macon	6,400	6,300	98
	Ralls	3,400	3,400	100
	Saline	9,400	9,300	99
	Warren	6,600	6,500	98
Station Totals		271,400	267,000	98
Net Weekly Circulation (1989)				152,600
Average Daily Circulation (1989)				94,700

Missouri—Joplin

KODE-TV

Ch. 12

Network Service: ABC.

Licensee: Gilmore Broadcasting Corp., 1928 W. 13th St., Joplin, MO 64801.

Studio: 1928 W. 13th St., Joplin, MO 64801.

Mailing Address: Box 46, Joplin, MO 64801.

Telephone: 417-623-7260. **TWX:** 910-774-4516. **Fax:** 417-623-3736.

Technical Facilities: Channel No. 12 (204-210 MHz). Authorized power: 316-kw visual, 63.2-kw aural. Antenna: 1020-ft. above av. terrain, 999-ft. above ground, 2049-ft. above sea level.

Latitude 37° 04' 36"
Longitude 94° 32' 10"

Transmitter: 1928 W. 13th St.

Satellite Earth Stations: ADM, 3.7-meter C-band; Andrew, 4.5-meter C-band; Andrew, 7.3-meter C-band; AFC, 3.66-meter Ku-band; Avantek, M/A-Com receivers.

News Services: AP, ABC.

Ownership: Gilmore Broadcasting Corp., 100%. See Group Ownership of Television Stations.

Began Operation: September 26, 1954. Sale to present owner by WSTV Inc. (United Printers & Publishers Inc.) approved by FCC May 23, 1962 (*Television Digest*, Vol. 2:22). Transfer of Friendly Stations to United Printers and Publishers Inc. from WSTV Inc., original owners, approved by FCC Nov. 8, 1961 (Vol. 17:30, 33; 2:14). Sale to WSTV Inc. by Austin Harrison approved Oct. 21, 1956 (Vol. 12:39, 44).

Represented (sales): Blair Television.

Represented (legal): Wiley, Rein & Fielding.

Represented (engineering): Cohen, Dippell & Everist, P.C.

Personnel:

- BILL ACKER, general manager.
- GARY HOOD, general sales manager.
- MICHAEL JACKSON, chief engineer.
- LARRY YOUNG, news director.
- KELLEY SHIELDS, program director.
- BOB SHRYOCK, business manager.

Highest One Hour Rate: \$1700.

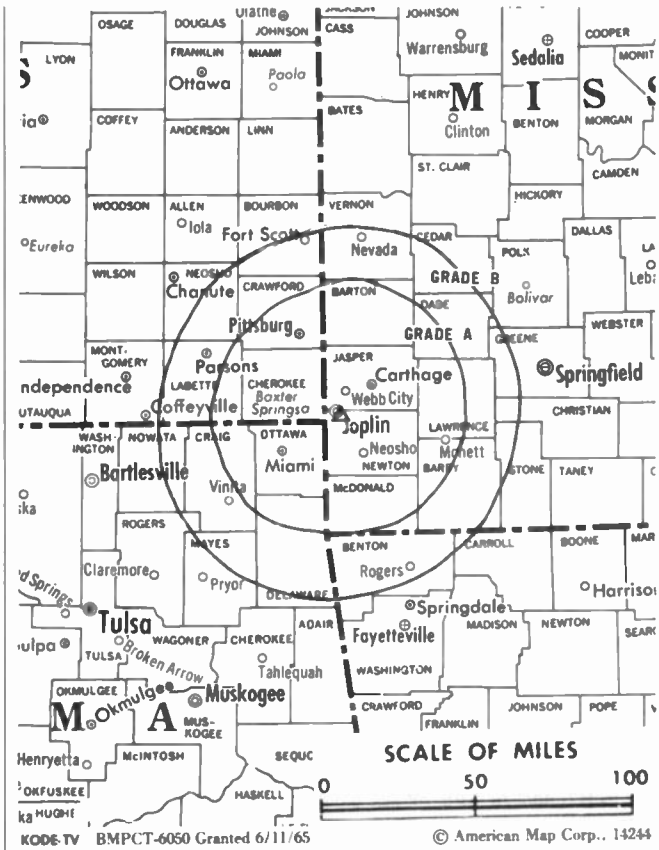
Highest 30 Sec. Rate: \$600.

NETWORK BASE HOURLY RATE: \$1100.

City of License: Joplin. **ADI:** Joplin, MO-Pittsburg, KS. **Rank:** 121.

Total Households: © MSI Consumer Market Data as of 1/1/89. TV Homes, TV% and Circulation © 1989 Arbitron. County coverage based on Arbitron study.

Net Weekly Circulation	State County	Total Households	TV Households	Households %
50% & Over	KANSAS			
	Allen	6,300	6,200	98
	Bourbon	6,600	6,500	98
	Cherokee	9,100	9,000	99
	Crawford	15,600	15,400	99
	Labette	9,800	9,600	98
	Montgomery	16,500	16,200	98
	Neosho	7,100	7,000	99
	Wilson	4,900	4,800	98
	Woodson	1,800	1,800	100



Net Weekly Circulation	State County	Total Households	TV Households	Households %
50% & Over	MISSOURI			
	Barry	10,300	10,100	98
	Barton	4,700	4,600	98
	Cedar	5,100	5,000	98
	Jasper	35,100	34,600	99
	Lawrence	12,000	11,800	98
	Mc Donald	6,100	6,000	98
	Newton	16,500	16,300	99
	Vernon	7,700	7,500	97
	OKLAHOMA			
Delaware	11,200	10,900	97	
Ottawa	13,100	13,000	99	
Between 25-49%	ARKANSAS			
	Benton	36,100	35,400	98
	MISSOURI			
Dade	3,200	3,200	100	
OKLAHOMA				
Craig	5,700	5,600	98	
Between 5-24%	ARKANSAS			
	Madison	4,700	4,500	96
	Washington	41,100	40,300	98
	KANSAS			
	Elk	1,600	1,600	100
	Linn	3,400	3,300	97
MISSOURI				
St Clair	3,400	3,300	97	
OKLAHOMA				
Nowata	4,400	4,400	100	
Station Totals		303,100	297,900	98
Net Weekly Circulation (1989)				179,600
Average Daily Circulation (1989)				104,300

Missouri—Joplin

KSNF

Ch. 16

Network Service: NBC.

Licensee: Tri-State Bcstg. Corp., Box 1393, Joplin, MO 64802.

Studio: 1502 Cleveland Ave., Joplin, MO 64801.

Telephone: 417-781-2345. TWX: 910-774-4520. Fax: 417-782-2417.

Technical Facilities: Channel No. 16 (482-488 MHz). Authorized power: 2600-kw visual, 260-kw aural. Antenna: 1060-ft. above av. terrain, 1017-ft. above ground, 2056-ft. above sea level.

Latitude 37° 04' 33"
Longitude 94° 33' 16"

Transmitter: 1502 Cleveland Ave.

Satellite Earth Stations: Scientific-Atlanta, 4.6-meter; RCA, 3.2-meter Ku-band; Harris, 6.2-meter Ku-band; Channel Master, M/A-Com, Scientific-Atlanta receivers.

News Services: AP, NBC.

Ownership: Price Communications Corp., 100%. See Group Ownership of Television Stations.

Began Operation: September 2, 1967. Sale to present owner approved by FCC Feb. 27, 1987. Previous sale to Kansas State Network by Virginia S. Hickey, et al., approved by FCC April 29, 1975. For sale of Kansas State Network, see KSNW(TV), Wichita, KS.

Represented (sales): Katz Television.

Represented (legal): Cohn & Marks.

Personnel:

- BILL BENGTON, vice president & general manager.
- BILL WARD, general sales manager.
- GARY SISCO, operations & production manager.
- MELVIN BROOKS, chief engineer.
- STEVE RUSSELL, news director.
- MIKE POUND, promotion director.
- LINDA DORLETT, business director.

Highest One Hour Rate: \$1500.

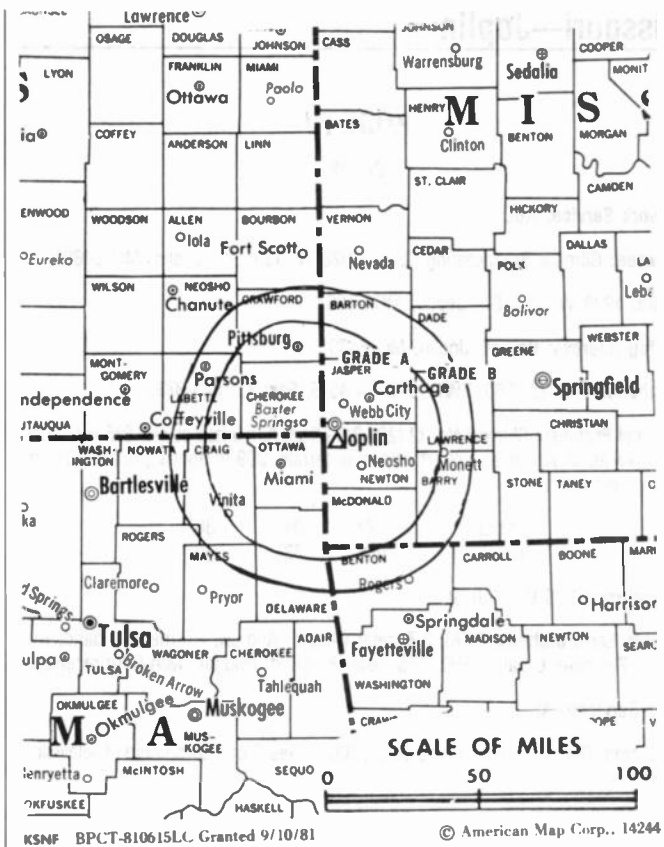
Highest 30 Sec. Rate: \$600.

NETWORK BASE HOURLY RATE: \$1000.

City of License: Joplin. ADI: Joplin, MO-Pittsburg, KS. Rank: 121.

Total Households: © MSI Consumer Market Data as of 1/1/89. TV Homes, TV% and Circulation © 1989 Arbitron. County coverage based on Arbitron study.

Net Weekly Circulation	State County	Total Households	TV Households	Households %
50% & Over	KANSAS			
	Allen	6,300	6,200	98
	Bourbon	6,600	6,500	98
	Cherokee	9,100	9,000	99
	Crawford	15,600	15,400	99
	Labette	9,800	9,600	98
	Neosho	7,100	7,000	99
	Wilson	4,900	4,800	98
	Woodson	1,800	1,800	100
	MISSOURI			
	Barton	4,700	4,600	98
	Jasper	35,100	34,600	99
	Mc Donald	6,100	6,000	98



KSNF BPCT-810615LL. Granted 9/10/81 © American Map Corp., 14244

Net Weekly Circulation	State County	Total Households	TV Households	Households %
50% & Over	Newton	16,500	16,300	99
	Vernon	7,700	7,500	97
	OKLAHOMA			
	Ottawa	13,100	13,000	99
Between 25-49%	ARKANSAS			
	Benton	36,100	35,400	98
	KANSAS			
	Elk	1,600	1,600	100
	Montgomery	16,500	16,200	98
	MISSOURI			
Barry	10,300	10,100	98	
Dade	3,200	3,200	100	
OKLAHOMA				
Delaware	11,200	10,900	97	
Between 5-24%	ARKANSAS			
	Washington	41,100	40,300	98
	KANSAS			
	Chautauqua	2,300	2,300	100
	MISSOURI			
	Bates	6,200	6,100	98
	Cedar	5,100	5,000	98
	Lawrence	12,000	11,800	98
	St Clair	3,400	3,300	97
	OKLAHOMA			
Craig	5,700	5,600	98	
Station Totals		299,100	294,100	98
Net Weekly Circulation (1989)				160,100
Average Daily Circulation (1989)				94,500

Missouri—Kansas City

KCTV

Ch. 5

Network Service: CBS.

Licensee: Meredith Corp., Box 5555, Kansas City, MO 64109.

Studio: 4500 Shawnee Mission Pkwy., Fairway, KS 66205.

Telephone: 913-677-5555. TWX: 910-743-4180. Fax: 913-677-7284.

Technical Facilities: Channel No. 5 (76-82 MHz). Authorized power: 100-kw visual, 15-kw aural. Antenna: 1131-ft. above av. terrain, 1042-ft. above ground, 2049-ft. above sea level.

Latitude 39° 04' 14"
Longitude 94° 34' 59"

Transmitter: 125 E. 31st St.

Satellite Earth Stations: In operation; Scientific-Atlanta receivers.

News Services: CNN Headline News, Newscope.

Ownership: Meredith Corp., 100%. See Group Ownership of Television Stations.

Began Operation: September 27, 1953.

Represented (sales): MMT Sales Inc.

Represented (legal): Haley, Bader & Potts.

Represented (engineering): A. D. Ring & Associates, P.C.

Personnel:

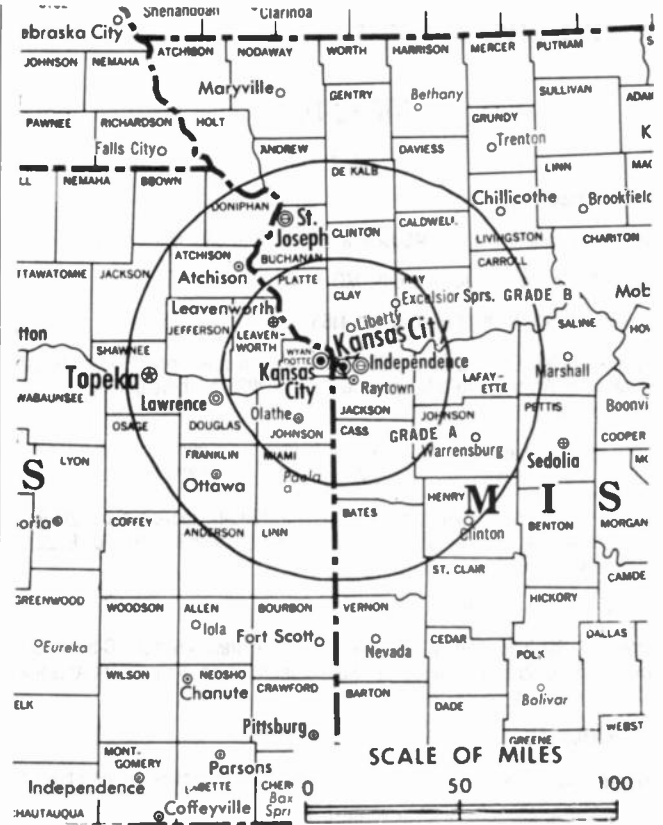
- JOHN C. ROSE, vice president & general manager.
- PAT NORTH, general sales manager.
- ED BRADLEY, national sales manager.
- JOE SNELSDON, director of engineering.
- ERWIN PARTHE, station operations director.
- ROGER HULL, production & operations manager.
- JIM OVERBAY, news director.
- DUKE URIDGE, creative service manager.
- BERNIE ERBER, business manager.
- PATTI DeWALT, marketing manager.

Rates: On request.

City of License: Kansas City. ADI: Kansas City. Rank: 30.

Total Households: © MSI Consumer Market Data as of 1/1/89. TV Homes, TV% and Circulation © 1989 Arbitron. County coverage based on Arbitron study.

Net Weekly Circulation	State County	Total Households	TV Households	Households %
KANSAS				
50% & Over	Anderson	3,300	3,200	97
	Atchison	6,500	6,400	98
	Brown	4,800	4,700	98
	Doniphan	3,500	3,400	97
	Douglas	26,200	25,800	98
	Franklin	8,500	8,400	99
	Geary	10,600	10,500	99
	Jefferson	5,800	5,700	98
	Johnson	125,100	124,500	100
	Leavenworth	19,200	19,000	99
	Linn	3,400	3,300	97
	Miami	8,500	8,400	99
	Wyandotte	65,200	64,600	99
MISSOURI				
	Andrew	5,300	5,200	98
	Bates	6,200	6,100	98
	Buchanan	32,500	32,100	99
	Caldwell	3,200	3,200	100
	Carroll	4,600	4,500	98
	Cass	20,200	20,000	99
	Clay	56,100	55,700	99
	Clinton	6,200	6,100	98
	Daviess	3,400	3,300	97
	De Kalb	3,200	3,100	97
	Gentry	3,100	3,000	97



KCTV BIMP:T-2317 Granted 10/26/54

© American Map Corp. 14244

Net Weekly Circulation	State County	Total Households	TV Households	Households %
50% & Over	Grundy	4,700	4,600	98
	Harrison	4,200	4,100	98
	Henry	8,100	8,000	99
	Holt	2,700	2,600	96
	Jackson	252,200	249,300	99
	Johnson	12,900	12,700	98
	Lafayette	11,700	11,600	99
	Linn	6,200	6,100	98
	Livingston	5,900	5,800	98
	Nodaway	7,600	7,500	99
	Pettis	14,000	13,800	99
	Platte	19,200	19,000	99
	Ray	8,300	8,200	99
	Saline	9,400	9,300	99
Between 25-49%	KANSAS			
	Bourbon	6,600	6,500	98
	Clay	3,900	3,800	97
	Coffey	3,700	3,600	97
	Jackson	4,400	4,300	98
	Osage	6,000	5,900	98
	Riley	20,600	20,200	98
	Shawnee	63,900	63,300	99
	MISSOURI			
	Adair	9,200	9,100	99
	Chariton	4,000	3,900	98
	St Clair	3,400	3,300	97
	Worth	1,100	1,100	100
Between 5-24%	KANSAS			
	Cloud	4,600	4,500	98
	Dickinson	8,000	7,900	99

(Continued on page A-672)

Station Totals	1,013,400	1,001,100	99
Net Weekly Circulation (1989)			739,800
Average Daily Circulation (1989)			427,700

Missouri—Kansas City

KMBC-TV

Ch. 9

Network Service: ABC.

Licensee: The Hearst Corp., 1049 Central St., Kansas City, MO 64105.

Studio: 1049 Central St., Kansas City, MO 64105.

Telephone: 816-221-9999. Fax: 816-421-4163.

Technical Facilities: Channel No. 9 (186-192 MHz). Authorized power: 316-kw visual, 42.7-kw aural. Antenna: 1070-ft. above av. terrain, 1023-ft. above ground, 1946-ft. above sea level.

Latitude 39° 05' 02"
Longitude 94° 30' 57"

Holds CP for change to 1170-ft. above av. terrain, 1085-ft. above ground, 2009-ft. above sea level, lat. 39° 05' 01", long. 94° 30' 57", transmitter to 5701 E. 22nd St., Kansas City. BPCT-890222KL.

Transmitter: 23rd & Topping.

Satellite Earth Stations: Andrew, 7.3-meter C-band; Andrew, 4.5-meter C-band; Sat-Com, 5.5-meter Ku-band; Microdyne, 3.66-meter Ku-band; Andrew, DX Antenna, M/A-Com receivers.

News Services: AP, ABC.

Ownership: The Hearst Corp., 100%. See Group Ownership of Television Stations.

Began Operation: August 1, 1953 as WHB-TV, sharing time with KMBC-TV, operated by Midland Bcstg. Co. On June 9, 1954, FCC approved sale and WHB Bcstg. Co. was changed to KMBC Bcstg. Co. and acquired KMBC-TV-AM & KFRM (Television Digest, Vol. 10:17, 20, 24). Sale to Metropolitan Bcstg. (div. of Metromedia Inc.) approved July 26, 1961. Sale to present owner by Metromedia approved by FCC April 1, 1982 (Vol. 21:37; 22:14).

Represented (sales): Katz Television.

Represented (legal): Dempsey & Koplovitz.

Personnel:

PAUL (DINO) DINOVIK, vice president & general manager.
CHERYL CRAIGIE-PARKER, general sales manager.
TRACY BOSCHERT, local sales & marketing manager.
MARK MANDERS, national sales manager.
JOHN CALVER, promotion director.
GERALD GOLDEN, business manager.
PAT PATTON, program director.
BRIAN BRACCO, news director.
JERRY DIXON, chief engineer.
EVA PINON, traffic/computer operations manager.

Rates: On request.

City of License: Kansas City. ADI: Kansas City. Rank: 30.

Total Households: © MSI Consumer Market Data as of 1/1/89. TV Homes, TV% and Circulation © 1989 Arbitron. County coverage based on Arbitron study.

Net Weekly Circulation	State County	Total Households	TV Households	%
KANSAS				
50% & Over	Anderson	3,300	3,200	97
	Atchison	6,500	6,400	98
	Douglas	26,200	25,800	98
	Franklin	8,500	8,400	99
	Jefferson	5,800	5,700	98
	Johnson	125,100	124,500	100
	Leavenworth	19,200	19,000	99
	Linn	3,400	3,300	97
	Miami	8,500	8,400	99
	Wyandotte	65,200	64,600	99
MISSOURI				
	Andrew	5,300	5,200	98
	Bates	6,200	6,100	98
	Buchanan	32,500	32,100	99
	Caldwell	3,200	3,200	100
	Carroll	4,600	4,500	98



Net Weekly Circulation	State County	Total Households	TV Households	%
50% & Over	Cass	20,200	20,000	99
	Clay	56,100	55,700	99
	Clinton	6,200	6,100	98
	Daviess	3,400	3,300	97
	De Kalb	3,200	3,100	97
	Grundy	4,700	4,600	98
	Harrison	4,200	4,100	98
	Henry	8,100	8,000	99
	Jackson	252,200	249,300	99
	Johnson	12,900	12,700	98
	Lafayette	11,700	11,600	99
	Linn	6,200	6,100	98
	Livingston	5,900	5,800	98
	Pettis	14,000	13,800	99
Platte	19,200	19,000	99	
Ray	8,300	8,200	99	
Saline	9,400	9,300	99	
KANSAS				
Between 25-49%	Allen	6,300	6,200	98
	Bourbon	6,600	6,500	98
	Brown	4,800	4,700	98
	Cloud	4,600	4,500	98
	Coffey	3,700	3,600	97
	Dickinson	8,000	7,900	99
	Doniphan	3,500	3,400	97
	Ellis	10,600	10,500	99
	Geary	10,600	10,500	99
	Neosho	7,100	7,000	99
	Osage	6,000	5,900	98
	Riley	20,600	20,200	98

(Continued on page A-672)

Station Totals	1,072,900	1,059,900	99
Net Weekly Circulation (1989)		741,900	
Average Daily Circulation (1989)		417,500	

Missouri—Kansas City

KSHB-TV

Ch. 41

Network Service: Fox.

Licensee: Scripps Howard Inc., 1100 Central Trust Tower, Box 5380, Cincinnati, OH 45201.

Studio: 4720 Oak St., Kansas City, MO 64112.

Telephone: 816-753-4141. **Telex:** 477-225. **Fax:** 816-932-4122.

Technical Facilities: Channel No. 41 (632-638 MHz). Authorized power: 1320-kw max. & 1000-kw horizontal visual, 132-kw max. & 100-kw horizontal aural. Antenna: 1060-ft. above av. terrain, 1159-ft. above ground, 2045-ft. above sea level.

Latitude 39° 04' 20"
Longitude 94° 35' 45"

Transmitter: 3017 Belleview, Kansas City.

Satellite Earth Stations: Microwave General, 6-meter; Harris, 6.1-meter C-band; Microdyne, 3.6-meter Ku-band; Harris, M/A-Com, Scientific-Atlanta receivers.

News Services: AP, CNN.

Ownership: Scripps Howard Broadcasting Co., 100%. See Group Ownership of Television Stations.

Began Operation: September 28, 1970. Transfer of control to Benno C. Schmidt from William D. Grant approved by FCC Dec. 1, 1971. Sale to present owner approved by FCC Sept. 15, 1977 (*Television Digest*, Vol. 16:50; 17:38).

Represented (sales): Blair Television.

Represented (legal): Baker & Hostetler.

Represented (engineering): Paul Godley Co.

Personnel:

- BOB WORMINGTON, vice president & general manager.
- PETER BRAKE, assistant general manager.
- JOANN CAMPO, general sales manager.
- ALAN FUCHSMAN, local sales manager.
- ALEX GEORGE, national sales manager.
- HAROLD DeGOOD, chief engineer.
- TOM CHRISTIANSEN, news director.
- SANDY MARTIN, promotion director.
- BILL HANKINS, business manager.

Rates: On request.

City of License: Kansas City. **ADI:** Kansas City. **Rank:** 30.

Total Households: © MSI Consumer Market Data as of 1/1/89. TV Homes, TV% and Circulation © 1989 Arbitron. County coverage based on Arbitron study.

Net Weekly Circulation	State County	Total Households	TV Households	%
50% & Over	KANSAS			
	Atchison	6,500	6,400	98
	Douglas	26,200	25,800	98
	Franklin	8,500	8,400	99
	Jefferson	5,800	5,700	98
	Johnson	125,100	124,500	100
	Leavenworth	19,200	19,000	99
	Linn	3,400	3,300	97
	Miami	8,500	8,400	99
	Wyandotte	65,200	64,600	99
	MISSOURI			
	Andrew	5,300	5,200	98
Buchanan	32,500	32,100	99	
Caldwell	3,200	3,200	100	
Carroll	4,600	4,500	98	
Cass	20,200	20,000	99	
Clay	56,100	55,700	99	
Clinton	6,200	6,100	98	
Jackson	252,200	249,300	99	
Johnson	12,900	12,700	98	
Lafayette	11,700	11,600	99	



Net Weekly Circulation	State County	Total Households	TV Households	%
50% & Over	Platte	19,200	19,000	99
	Ray	8,300	8,200	99
Between 25-49%	IOWA			
	Clarke	3,500	3,500	100
	KANSAS			
	Allen	6,300	6,200	98
	Anderson	3,300	3,200	97
	Bourbon	6,600	6,500	98
	Brown	4,800	4,700	98
	Coffey	3,700	3,600	97
	Dickinson	8,000	7,900	99
	Doniphan	3,500	3,400	97
	Geary	10,600	10,500	99
	Jackson	4,400	4,300	98
	Labette	9,800	9,600	98
	Lyon	13,900	13,600	98
	Morris	2,600	2,500	96
	Neosho	7,100	7,000	99
	Osage	6,000	5,900	98
	Reno	26,100	25,800	99
	Republic	2,900	2,800	97
Riley	20,600	20,200	98	
Saline	20,100	19,900	99	
Shawnee	63,900	63,300	99	
Wilson	4,900	4,800	98	
MISSOURI				
Bates	6,200	6,100	98	
Daviess	3,400	3,300	97	
De Kalb	3,200	3,100	97	
Gentry	3,100	3,000	97	

(Continued on page A-672)

Station Totals	1,216,600	1,201,400	99
Net Weekly Circulation (1989)		595,800	
Average Daily Circulation (1989)		245,300	

Missouri—Kansas City

KYFC

Ch. 50

Network Service: None, independent.

Licensee: Kansas City Youth For Christ Inc., 4715 Rainbow Blvd., Shawnee Mission, KS 66205.

Studio: 4715 Rainbow Blvd., Shawnee Mission, KS 66205.

Telephone: 913-262-1700.

Technical Facilities: Channel No. 50 (686-692 MHz). Authorized power: 1170-kw max. & 678-kw horizontal visual, 117-kw max. & 67.6-kw horizontal aural. Antenna: 1119-ft. above av. terrain, 1164-ft. above ground, 2049-ft. above sea level.

Latitude 39° 02' 36"
Longitude 94° 36' 40"

Transmitter: 6309 E. 56th St.

Satellite Earth Stations: Andrew, 5-meter C-band; Star, 5-meter C-band; Harris receivers.

News Service: CNN.

Ownership: Kansas City Youth for Christ Inc. Officer: Ronnie Metsker, pres.

Began Operation: December 15, 1978.

Represented (legal): Wiley, Rein & Fielding.

Personnel:

- RONNIE METSKER, president.
- SUE COPLING, program director.
- GEORGE PUJA, marketing director.
- KURT REINKE, local sales manager.
- RON ROCKROHR, national sales manager.

Rates: On request.

City of License: Kansas City. ADI: Kansas City. Rank: 30.

Total Households: © MSI Consumer Market Data as of 1/1/89. TV Homes, TV% and Circulation © 1989 Arbitron. County coverage based on Arbitron study.

Net Weekly Circulation	State County	Total Households	TV Households	%
Between 5-24%	KANSAS			
	Atchison	6,500	6,400	98
	Johnson	125,100	124,500	100
	Leavenworth	19,200	19,000	99
	Linn	3,400	3,300	97
	Miami	8,500	8,400	99
Wyandotte	65,200	64,600	99	



KYFC BPCT-4950 Granted 4/29/77

© American Map Corp., 14244

Net Weekly Circulation	State County	Total Households	TV Households	%
Between 5-24%	MISSOURI			
	Caldwell	3,200	3,200	100
	Cass	20,200	20,000	99
	De Kalb	3,200	3,100	97
	Henry	8,100	8,000	99
	Jackson	252,200	249,300	99
Johnson	12,900	12,700	98	
Lafayette	11,700	11,600	99	
Station Totals		539,400	534,100	99
Net Weekly Circulation (1989)				40,500
Average Daily Circulation (1989)				13,000

Missouri—Kansas City

KZKC

Ch. 62

Network Service: None, independent.

Licensee: Kansas City Television Ltd., Debtor-in-Possession, 620 Osborne Office Center, Chattanooga, TN 37411.

Studio: 2111 Television Place, Kansas City, MO 64126.

Telephone: 816-254-6262. **TWX:** 910-777-6901. **Fax:** 816-254-3571.

Technical Facilities: Channel No. 62 (758-764 MHz). Authorized power: 1660-kw max. & 88.13-kw horizontal visual, 166-kw max. & 8.81-kw horizontal aural. Antenna: 1120-ft. above av. terrain, 1222-ft. above ground, 1969-ft. above sea level.

Latitude 39° 04' 59"
Longitude 94° 28' 49"

Requests CP for change to Ch. 32, 3581-kw max. visual, 358-kw max. aural, 850-ft. above av. terrain, 819-ft. above ground, 1829-ft. above sea level, lat. 38° 45' 26", long. 94° 26' 03", transmitter to 2.2-mi. N of Peculiar. BPCT-861216K8.

Transmitter: 21st St. & Stark Ave.

Satellite Earth Stations: Harris, 3-meter C-band; M/A-Com, 3-meter Ku-band; Harris, M/A-Com receivers.

News Service: AP.

Ownership: Choice Channel 62 Partnership, gen. partner, 49.47%; Kansas City TV 62 Ltd., ltd. partner, 49%; Mary Ellen Moore, ltd. partner, 0.0765%; Nicole Abrams, ltd. partner, 0.0765%. Choice Channel 62 Partnership ownership: Edward D. Schneiderman, pres., 37.5%; Joseph M. Bernstein, v.p., Debra L. Slotnick, 25%; David L. Block, 25%; Marvin L. Zembrosky, 12.5%. Kansas City TV 62 Ltd. ownership: Southern Star Media Corp., gen. partner, 1%; George G. Everhart, gen. partner, 1%; Roberta L. Richardson, ltd. partner, 11.2%; Robert W. Boyd, ltd. partner, 5.6%; 49 other ltd. partners, none with as much as 5%.

Began Operation: December 7, 1983.

Represented (sales): Seltel Inc.

Represented (legal): Seymour M. Chase, P.C.

Represented (engineering): A. D. Ring & Associates.

Personnel:

- STEVEN ENGLER, general manager.
- JIM MacDONALD, general sales manager.
- RICHARD DEUTSCH, national sales manager.
- GREGG FUGATE, chief engineer.
- TODD POWERS, program director.
- JOHN MERTZ, promotion director.
- CHRISTI HURTT, business manager.

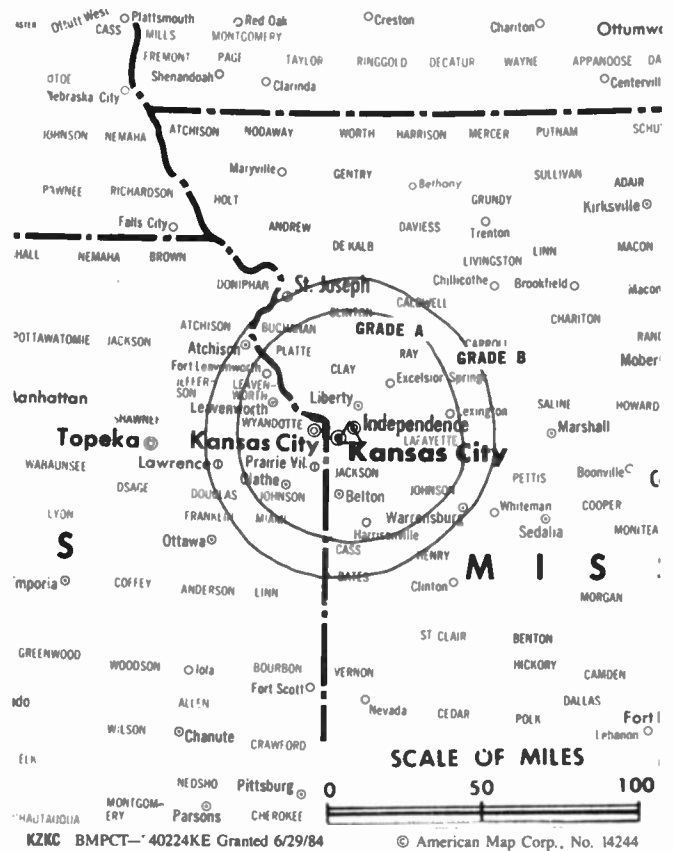
Highest One Hour Rate: \$7000.

Highest 30 Sec. Rate: \$1000.

City of License: Kansas City. **AOI:** Kansas City. **Rank:** 30.

Total Households: © MSI Consumer Market Data as of 1/1/89. TV Homes, TV% and Circulation © 1989 Arbitron. County coverage based on Arbitron study.

Net Weekly Circulation	State County	Total Households	TV Households	%
Between 25-49%	KANSAS			
	Atchison	6,500	6,400	98
	Douglas	26,200	25,800	98
	Franklin	8,500	8,400	99
	Jefferson	5,800	5,700	98
	Johnson	125,100	124,500	100
	Leavenworth	19,200	19,000	99
	Miami	8,500	8,400	99
	Wyandotte	65,200	64,600	99



Net Weekly Circulation	State County	Total Households	TV Households	%
Between 25-49%	MISSOURI			
	Buchanan	32,500	32,100	99
	Caldwell	3,200	3,200	100
	Carroll	4,600	4,500	98
	Cass	20,200	20,000	99
	Clay	56,100	55,700	99
	Clinton	6,200	6,100	98
	De Kalb	3,200	3,100	97
	Jackson	252,200	249,300	99
	Lafayette	11,700	11,600	99
	Livingston	5,900	5,800	98
	Platte	19,200	19,000	99
	Ray	8,300	8,200	99
Saline	9,400	9,300	99	
Between 5-24%	KANSAS			
	Anderson	3,300	3,200	97
	Bourbon	6,600	6,500	98
	Doniphan	3,500	3,400	97
	Jackson	4,400	4,300	98
	Linn	3,400	3,300	97
	Osage	6,000	5,900	98
MISSOURI	Andrew	5,300	5,200	98
	Bates	6,200	6,100	98
	Daviess	3,400	3,300	97
	Gentry	3,100	3,000	97
	Henry	8,100	8,000	99
	Johnson	12,900	12,700	98
	Pettis	14,000	13,800	99
Station Totals		777,900	769,400	99
Net Weekly Circulation (1989)			262,800	
Average Daily Circulation (1989)			88,900	

Missouri—Kansas City

WDAF-TV

Ch. 4

Network Service: NBC.

Licensee: Great American Television & Radio Co. Inc., Signal Hill, Kansas City, MO 64108.

Studio: Signal Hill, Kansas City, MO 64108.

Telephone: 816-753-4567. Fax: 816-931-3984.

Technical Facilities: Channel No. 4 (66-72 MHz). Authorized power: 100-kw visual, 20-kw aural. Antenna: 1130-ft. above av. terrain, 1163-ft. above ground, 2049-ft. above sea level.

Latitude 39° 04' 20"
Longitude 94° 35' 45"

Transmitter: Signal Hill.

Multichannel TV Sound: Stereo only.

Satellite Earth Stations: Transmit/receive Harris, 9.2-meter C-band; Scientific-Atlanta, 3-meter; Harris receivers.

SNG Mobile Dish: Transmit/receive Midwest, 3-meter Ku-band.

AM Affiliate: WDAF, 5-kw, 610 kHz.

FM Affiliate: KYYS, 100-kw, 102.1 MHz (No. 271), 940-ft.

News Services: AP, UPI, NIWS, CNN.

Ownership: Great American Television & Radio Co. Inc., 100%. See Group Ownership of Television Stations.

Began Operation: October 16, 1949. Sale to present owner approved Oct. 2, 1987 (Television Digest, Vol. 27:16, 18, 23, 30, 41). Sale to Taft TV & Radio by Transcontinent Television Corp. approved Feb. 19, 1964 by FCC (Vol. 3:15, 16, 31; 4:8). Sale to Transcontinent by National-Missouri T.V. Inc. (wholly owned by National Theatres & Television Inc.) approved July 13, 1960 (Vol. 16:29). Sale to National Missouri TV Inc. by founding Kansas City Star in compliance with government anti-trust consent decree approved April 23, 1958 (Vol. 13:47, 48; 14:17).

Represented (sales): TeleRep Inc.

Represented (legal): Koteen & Naftalin.

Personnel:

EARL BEALL, vice president & general manager.
GARY GARDNER, general sales manager.
JOHN HEGEDUS, local sales manager.
GREG BLESSEN, national sales manager.
BUD TURNER, teleport manager.
JACK WINTER, chief engineer.
JOYCE REED, news director.
ED FULGINITI, program director.
ANDRE RENAUD II, promotion director.
THERMAL STEWART, business manager.
DEBORAH WEBER, manager, public relations & special projects.

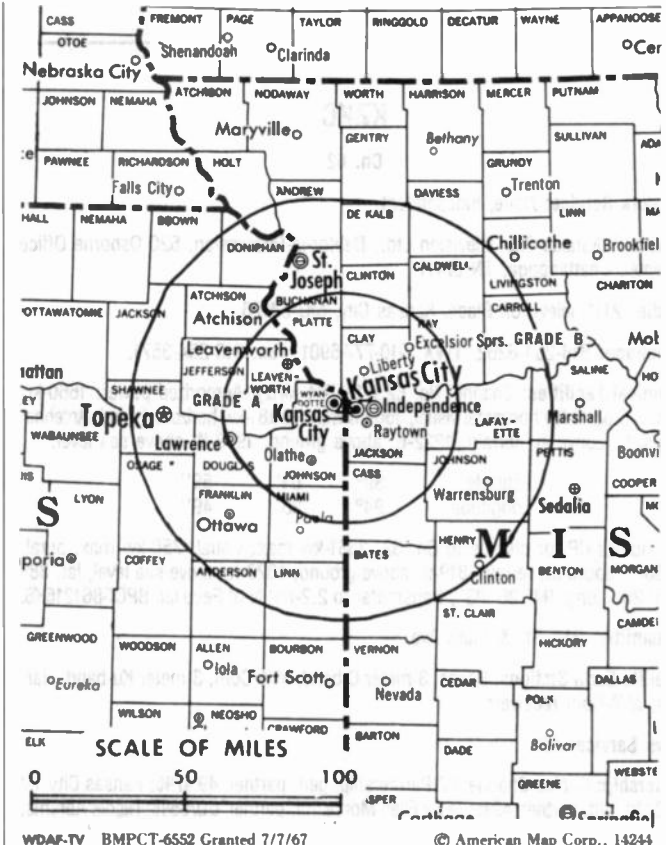
Highest 30 Sec. Rate: \$5000.

NETWORK BASE HOURLY RATE: \$1920.

City of License: Kansas City. ADI: Kansas City. Rank: 30.

Total Households: © MSI Consumer Market Data as of 1/1/89. TV Homes, TV% and Circulation © 1989 Arbitron. County coverage based on Arbitron study.

Net Weekly Circulation	State County	Total Households	TV Households	%
KANSAS				
50% & Over	Anderson	3,300	3,200	97
	Atchison	6,500	6,400	98
	Brown	4,800	4,700	98
	Doniphan	3,500	3,400	97
	Douglas	26,200	25,800	98
	Franklin	8,500	8,400	99
	Jefferson	5,800	5,700	98
	Johnson	125,100	124,500	100



WDAF-TV BMPCT-6552 Granted 7/7/67

© American Map Corp., 14244

Net Weekly Circulation	State County	Total Households	TV Households	%
50% & Over	Leavenworth	19,200	19,000	99
	Linn	3,400	3,300	97
	Miami	8,500	8,400	99
	Wyandotte	65,200	64,600	99
MISSOURI				
	Andrew	5,300	5,200	98
	Atchison	3,200	3,200	100
	Bates	6,200	6,100	98
	Buchanan	32,500	32,100	99
	Caldwell	3,200	3,200	100
	Carroll	4,600	4,500	98
	Cass	20,200	20,000	99
	Clay	56,100	55,700	99
	Clinton	6,200	6,100	98
	Daviess	3,400	3,300	97
	De Kalb	3,200	3,100	97
	Gentry	3,100	3,000	97
	Grundy	4,700	4,600	98
	Harrison	4,200	4,100	98
	Henry	8,100	8,000	99
	Holt	2,700	2,600	96
	Jackson	252,200	249,300	99
	Johnson	12,900	12,700	98
	Lafayette	11,700	11,600	99
	Linn	6,200	6,100	98
	Livingston	5,900	5,800	98
	Nodaway	7,600	7,500	99
	Pettis	14,000	13,800	99
	Platte	19,200	19,000	99
	Ray	8,300	8,200	99
	Saline	9,400	9,300	99

(Continued on page A-673)

Station Totals	1,054,800	1,041,700	99
Net Weekly Circulation (1989)			777,200
Average Daily Circulation (1989)			455,300

Missouri—Poplar Bluff

KPOB-TV

Ch. 15

(Satellite of WSIL-TV, Harrisburg, IL)

Network Service: ABC.

Licensee: WSIL-TV Inc., Rte. 13, Carterville, IL 62918.

Studio: Oak Grove Community, U.S. Rte. 67.

Telephone: 618-985-2333.

Technical Facilities: Channel No. 15 (476-482 MHz). Authorized power: 389-kw max. & 182-kw horizontal visual, 19.1-kw horizontal aural. Antenna: 600-ft. above av. terrain, 550-ft. above ground, 1050-ft. above sea level.

Latitude	36°	48'	02''
Longitude	90°	27'	03''

Transmitter: Oak Grove Community, U.S. Rte. 67.

Satellite Earth Station: Gardiner, 6-meter.

News Service: AP.

Ownership: Mel Wheeler Inc., 100%. See Group Ownership of Television Stations.

Began Operation: September 2, 1961. Left air Sept. 21, 1966; returned Jan. 14, 1977.

Represented (sales): MMT Sales Inc.

Represented (legal): Pepper & Corazzini.

Rates: Sold in combination with WSIL-TV, Harrisburg, IL.



Arbitron Data: Included with parent WSIL-TV, Harrisburg, IL.

City of License: Poplar Bluff. ADI: Paducah, KY-Cape Girardeau, MO-Harrisburg-Marion, IL. Rank: 76.

Missouri—St. Joseph

KQTV

Ch. 2

Network Service: ABC.

Licensee: Elba Development Corp., 270 Commerce Drive, Rochester, NY 14623.

Studio: 40th & Faraon Sts., St. Joseph, MO 64506.

Mailing Address: Box 247, St. Joseph, MO 64506.

Telephone: 816-364-2222. **TWX:** 910-777-7872. **Fax:** 816-364-3787.

Technical Facilities: Channel No. 2 (54-60 MHz). Authorized power: 100-kw visual, 20-kw aural. Antenna: 810-ft. above av. terrain, 750-ft. above ground, 1770-ft. above sea level.

Latitude 39° 46' 12"
Longitude 94° 47' 53"

Transmitter: 40th & Faraon Sts.

Satellite Earth Stations: ADM, 6.1-meter C-band; RCA, 3-meter Ku-band; Andrew, 7.3-meter C-band; Avcom, M/A-Com, Avantek receivers.

News Services: AP, ABC.

Ownership: Fabri Development Corp., 100%. See Malcolm I. Glazer in Group Ownership of Television Stations.

Began Operation: September 13, 1953. Sale to present owner by Amaturio Group approved by FCC Sept. 10, 1979 (Television Digest, Vol. 19:24). Previous sale by ISC Industries approved July 3, 1973 (Vol. 13:29). Sale to ISC by Panax Corp. approved July 2, 1969 (Vol. 8:49; 9:27). Sale by Jesse D. Fine family was approved Aug. 30, 1963 (Vol. 3:12). Sale to Fine family by Kenyon Brown-Bing Crosby group approved Sept. 19, 1957 (Vol. 13:34, 38). Their purchase of the station from Barton Pitts was approved Dec. 31, 1955 (Vol. 11:34, 47, 52).

Represented (sales): Katz Television.

Represented (legal): Dow, Lohnes & Albertson.

Represented (engineering): Lohnes & Culver.

Personnel:

- GEORGE LOAR, senior vice president & general manager.
- DENISE DAILEY, general sales manager.
- HEATHER LAMAR, local sales manager.
- BILL STRAIN, director of engineering.
- DAVE TILLERY, news director.
- SALLY PIKE, program director.
- LIBBY CONNOR, promotion director.
- PATTY ZIESEL, business manager.

Highest 30 Sec. Rate: \$600.

NETWORK BASE HOURLY RATE: \$700.

City of License: St. Joseph. **ADI:** St. Joseph. **Rank:** 189.

Total Households: © MSI Consumer Market Data as of 1/1/89. TV Homes, TV% and Circulation © 1989 Arbitron. County coverage based on Arbitron study.

Net Weekly Circulation	State County	Total Households	TV Households	%
50% & Over	KANSAS			
	Atchison	6,500	6,400	98
	Brown	4,800	4,700	98
	Doniphan	3,500	3,400	97
	MISSOURI			
	Andrew	5,300	5,200	98
	Atchison	3,200	3,200	100
	Buchanan	32,500	32,100	99
	Caldwell	3,200	3,200	100
	Clinton	6,200	6,100	98
Daviess	3,400	3,300	97	



KQTV BPC1-2219 Granted 12/4/56

© American Map Corp., No. 14244

Net Weekly Circulation	State County	Total Households	TV Households	%
50% & Over	NEBRASKA			
	De Kalb	3,200	3,100	97
	Gentry	3,100	3,000	97
	Grundy	4,700	4,600	98
	Harrison	4,200	4,100	98
	Holt	2,700	2,600	96
	Livingston	5,900	5,800	98
	Nodaway	7,600	7,500	99
Worth	1,100	1,100	100	
Between 25-49%	NEBRASKA			
	Richardson	4,300	4,200	98
Between 5-24%	IOWA			
	Ringgold	2,400	2,400	100
	Taylor	3,300	3,200	97
	KANSAS			
Jackson	4,400	4,300	98	
Jefferson	5,800	5,700	98	
Johnson	125,100	124,500	100	
Leavenworth	19,200	19,000	99	
Nemaha	4,200	4,100	98	
MISSOURI				
Bates	6,200	6,100	98	
Carroll	4,600	4,500	98	
Cass	20,200	20,000	99	
Chariton	4,000	3,900	98	
Mercer	1,700	1,700	100	
Platte	19,200	19,000	99	
Ray	8,300	8,200	99	
NEBRASKA				
Nemaha	3,300	3,200	98	
Station Totals		337,300	333,400	99
Net Weekly Circulation (1989)			112,300	
Average Daily Circulation (1989)			57,700	

Missouri—St. Joseph

KTAJ

Ch. 16

Network Service: None, independent.

Licensee: All American TV Inc., 3047 Joy St., West Covina, CA 91791.

Studio: 1.5-mi. SW of intersection of Hwy. 31 & Rte. E, near Gower.

Telephone: 714-641-3222.

Technical Facilities: Channel No. 16 (482-488 MHz). Authorized power: 5000-kw max. visual, 500-kw max. aural. Antenna: 1071-ft. above av. terrain, 1027-ft. above ground, 2012-ft. above sea level.

Latitude 39° 39' 03"
Longitude 94° 40' 11"

Transmitter: 1.5-mi. SW of intersection of Hwy. 31 & Rte. E, near Gower.

Ownership: All American TV Inc. See Group Ownership of Television Stations.

Began Operation: October 7, 1986.

Represented (legal): May & Dunne.

Represented (engineering): Smith & Powstenko.

Personnel:

GENE SEIBEL, station manager.

Rates: On request.

City of License: St. Joseph. **ADI:** St. Joseph. **Rank:** 189.

Total Households: © MSI Consumer Market Data as of 1/1/89. TV Homes, TV% and Circulation © 1989 Arbitron. County coverage based on Arbitron study.



Net Weekly Circulation	State County	Total Households	TV Households	Households %
MISSOURI				
Between 5-24%	De Kalb	3,200	3,100	97
Station Totals		3,200	3,100	97
Net Weekly Circulation (1989)				2,300
Average Daily Circulation (1989)				1,000

Missouri—St. Louis

KDNL-TV

Ch. 30

Network Service: Fox.

Licensee: Atlantic Bcstg. Co., 711 Old Ballas Rd., St. Louis, MO 63141.

Studio: 1215 Cole St., St. Louis, MO 63106.

Telephone: 314-436-3030. Fax: 314-436-5149.

Technical Facilities: Channel No. 30 (566-572 MHz). Authorized power: 2190-kw max. & 1950-kw horizontal visual, 218.5-kw aural. Antenna: 1135-ft. above av. terrain, 1155-ft. above ground, 1649-ft. above sea level.

Latitude 38° 34' 48"
Longitude 90° 19' 43"

Transmitter: Kenrick Seminary Grounds, Shrewsbury, MO.

Multichannel TV Sound: Stereo only.

Satellite Earth Stations: Scientific-Atlanta, 5-meter C-band; RCA Americom, 3.7-meter Ku-band; Scientific-Atlanta, M/A-Com receivers.

News Service: AP.

Ownership: Better Communications Inc., 60% & CEA Investors Partnership VI Ltd., 40%. BCI ownership: Barry Baker, pres., 80%; Larry D. Marcus, v.p.-secy-treas., 20%. CEAIP ownership: CEA Investor VI Inc., gen. partner & Beverly Harms, ltd. partner, 24.64% each; Donald Russell, ltd. partner, 23.55%; Harold D. Ewen, ltd. partner, 12.32%; Herold G. Gawthrop & Thomas MacCrory, ltd. partners, 5.8% each; Jeanette Tully, ltd. partner, 3.26%. CEAI ownership: J. Patrick Michaels, pres., 100%. Baker owns 50% of WIBU(AM) Belleville, IL.

Began Operation: June 8, 1969. Sale to Cox Enterprises Inc. by Evans Bcstg. approved by FCC Nov. 25, 1981 (Television Digest, Vol. 21:10). Sale to present owner approved by FCC July 14, 1989 (Vol. 29:9, 37).

Represented (sales): MMT Sales Inc.

Represented (legal): Dow, Lohnes & Albertson.

Represented (engineering): Cohen, Dippell & Everist, P.C.

Personnel:

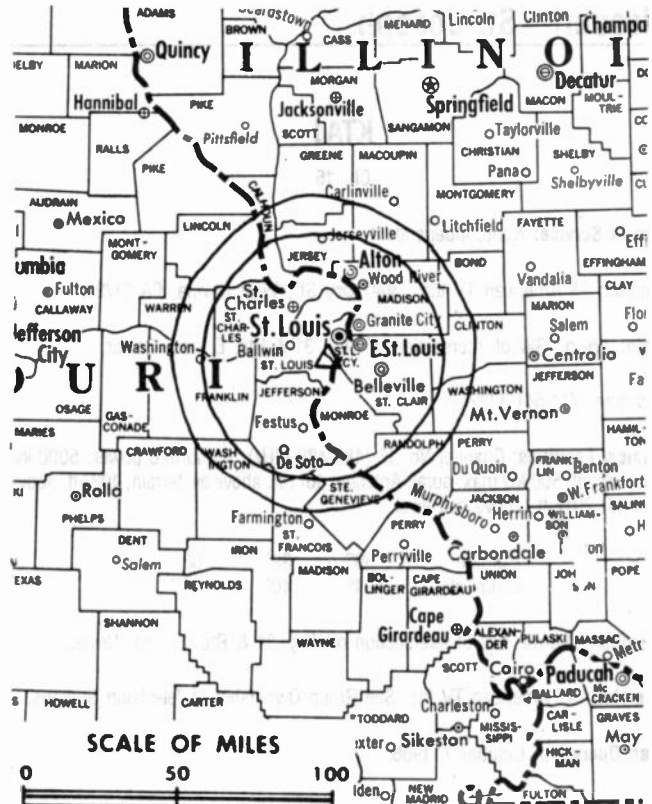
- WILLIAM VIANDS, vice president & general manager.
- GREGORY ZEIGER, general sales manager.
- KAREN HENIGER, national sales manager.
- GREGORY A. ZEIGER, local sales manager.
- JIM WITHERS, director of station operations.
- JAMES K. LOWERY, chief engineer.
- ROBERT WEST, program director.
- WILMA MATTA, business manager.
- MARY PAT O'NEILL, traffic manager.
- SUSAN COLEMAN, research director.
- HOLLAND MCDANIEL, promotion director.

Highest 30 Sec. Rate: \$1000.

City of License: St. Louis. **ADI:** St. Louis. **Rank:** 18.

Total Households: © MSI Consumer Market Data as of 1/1/89. TV Homes, TV% and Circulation © 1989 Arbitron. County coverage based on Arbitron study.

Net Weekly Circulation	State County	Total Households	TV Households	%
50% & Over	ILLINOIS			
	Bond	6,200	6,000	97
	Madison	95,000	93,800	99
	St Clair	96,200	94,500	98
	MISSOURI			
	Jefferson	55,300	54,900	99
	Lincoln	9,000	8,900	99
	St Louis	367,800	364,000	99
	St Louis City	170,900	169,100	99
	Between 25-49%	ILLINOIS		
Clinton		12,000	11,800	98
Greene		6,200	6,100	98
Jersey		7,300	7,100	97
Macoupin		20,000	19,600	98



KDNL-TV BPCT-790629K1 Granted 10/30/79 © American Map Corp., 14244

Net Weekly Circulation	State County	Total Households	TV Households	%
Between 25-49%	MISSOURI			
	Marion	17,800	17,400	98
	Monroe	7,800	7,600	97
	Montgomery	12,400	12,100	98
	Randolph	12,800	12,500	98
	Washington	6,000	5,800	97
	MISSOURI			
	Franklin	27,100	26,800	99
	Gasconade	5,400	5,300	98
	Iron	3,900	3,800	97
	Marion	10,700	10,600	99
	Montgomery	4,300	4,200	98
	Phelps	12,100	11,800	98
	Pike	6,000	5,900	98
	St Charles	62,300	61,800	99
Ste Genevieve	5,700	5,600	98	
St Francois	16,500	16,300	99	
Warren	6,600	6,500	98	
Washington	6,700	6,600	98	
Between 5-24%	ILLINOIS			
	Calhoun	2,100	2,000	95
	Fayette	8,400	8,200	97
	Jefferson	16,100	15,600	97
	Perry	9,100	8,800	97
	Pike	7,400	7,200	97
	Scott	2,300	2,300	100
MISSOURI				
Audrain	9,600	9,500	99	
Callaway	11,400	11,200	98	
Crawford	7,400	7,200	97	
Dent	5,700	5,500	96	
Madison	4,700	4,600	98	
Maries	3,000	2,900	97	
Perry	6,200	6,100	98	
Wayne	4,900	4,800	98	
Station Totals		1,168,300	1,152,300	99
Net Weekly Circulation (1989)				556,900
Average Daily Circulation (1989)				216,200

Missouri—St. Louis

KMOV

Ch. 4

Network Service: CBS.

Licensee: Viacom Broadcasting of Missouri Inc., One Memorial Dr., St. Louis, MO 63102.

Studio: One Memorial Dr., St. Louis, MO 63102.

Telephone: 314-621-4444. **TWX:** 910-761-1024. **Telex:** 44-7419. **Fax:** 314-444-3367.

Technical Facilities: Channel No. 4 (66-72 MHz). Authorized power: 100-kw visual, 15-kw aural. Antenna: 1110-ft. above av. terrain, 1214-ft. above ground, 1649-ft. above sea level.

Latitude 38° 31' 47"
Longitude 90° 17' 58"

Transmitter: 1900 Ave. H (Reavis Barracks Rd.), Lemay, MO.

Satellite Earth Stations: Scientific-Atlanta, 4.6-meter C-band; Scientific-Atlanta, 7-meter C-band; Vertex, 6.1-meter C-band; Vertex, 4.6-meter Ku-band; Scientific-Atlanta, Andrew receivers.

News Services: AP, CNN.

Ownership: Viacom Broadcasting, 100%. See Group Ownership of Television Stations.

Began Operation: July 8, 1954 as KWK-TV. Sale to present owner by CBS Inc. approved by FCC April 4, 1986 (*Television Digest*, Vol. 25:43, 49; 26:4, 6). Sale to CBS by group which included Robert T. Convey, Globe-Democrat Publishing Co. (Newhouse) and KTSP Inc. approved Oct. 30, 1957 by FCC, but did not begin operation as KMOX-TV until March 16, 1958 (Vol. 13:36, 43, 44, 48; 14:1, 2, 9).

Represented (sales): TeleRep Inc.

Personnel:

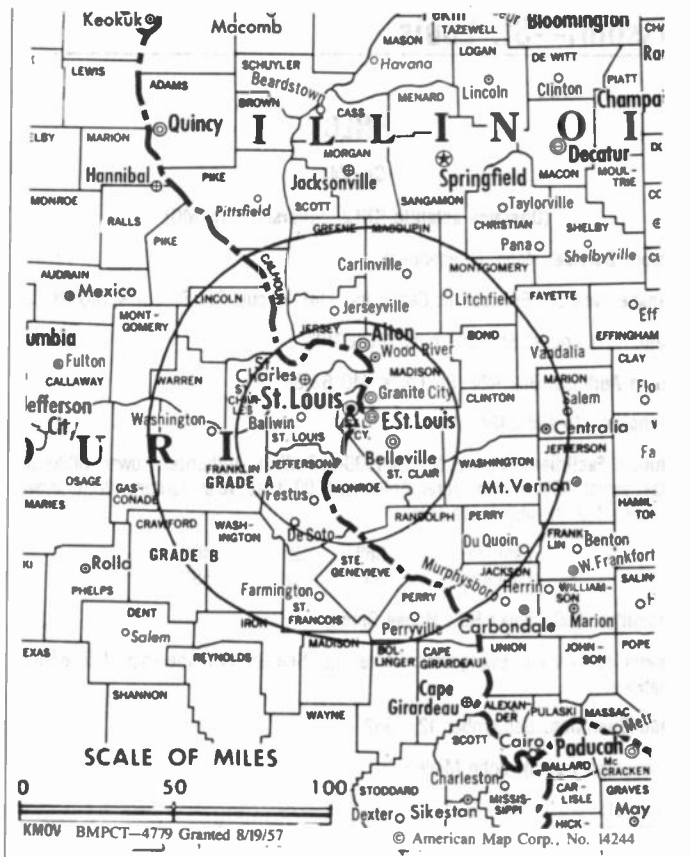
- ALLAN COHEN, vice president & general manager.
- PEGGY MILNER, business manager.
- ROBERT GRISSOM, general sales manager.
- JIM THEISS, national sales manager.
- MARK DORSEY, local sales manager.
- WALTER NICHOL, chief engineer.
- AL HOLZER, director of news.
- DAN DILLON, promotion director.
- KERRY GARCIA, traffic manager.
- WILBUR ALLMEYER, engineer in charge.
- JIM ROTHSCHILD, director of operations.
- CHARLOTTE OTTLEY, director of community affairs.

Rates: On request.

City of License: St. Louis. **ADI:** St. Louis. **Rank:** 18.

Total Households: © MSI Consumer Market Data as of 1/1/89. TV Homes, TV% and Circulation © 1989 Arbitron. County coverage based on Arbitron study.

Net Weekly Circulation	State County	Total Households	TV Households	%
50% & Over	ILLINOIS			
	Bond	6,200	6,000	97
	Calhoun	2,100	2,000	95
	Clinton	12,000	11,800	98
	Fayette	8,400	8,200	97
	Greene	6,200	6,100	98
	Jefferson	16,100	15,600	97
	Jersey	7,300	7,100	97
	Macoupin	20,000	19,600	98
	Madison	95,000	93,800	99
	Marion	17,800	17,400	98
	Monroe	7,800	7,600	97
	Montgomery	12,400	12,100	98
	Perry	9,100	8,800	97
	Randolph	12,800	12,500	98
	St Clair	96,200	94,500	98
	Washington	6,000	5,800	97
MISSOURI	Crawford	7,400	7,200	97
	Franklin	27,100	26,800	99
	Gasconade	5,400	5,300	98
	Iron	3,900	3,800	97



Net Weekly Circulation	State County	Total Households	TV Households	%
50% & Over	Jefferson	55,300	54,900	99
	Lincoln	9,000	8,900	99
	Madison	4,700	4,600	98
	Montgomery	4,300	4,200	98
	Perry	6,200	6,100	98
	St Charles	62,300	61,800	99
	Ste Genevieve	5,700	5,600	98
	St Francois	16,500	16,300	99
	St Louis	367,800	364,000	99
	Warren	6,600	6,500	98
	Washington	6,700	6,600	98
	St Louis City	170,900	169,100	99
	Between 25-49%	ILLINOIS		
Scott		2,300	2,300	100
MISSOURI				
Butler		15,000	14,600	97
Dent		5,700	5,500	96
Phelps		12,100	11,800	98
Pike		6,000	5,900	98
Reynolds	2,800	2,700	96	
Wayne	4,900	4,800	98	
Between 5-24%	ILLINOIS			
	Adams	26,800	26,400	99
	Jackson	24,000	23,300	97
	Morgan	14,500	14,100	97
	Pike	7,400	7,200	97
	MISSOURI			
	Audrain	9,600	9,500	99
	Bollinger	4,200	4,100	98
	Callaway	11,400	11,200	98
	Cole	22,500	22,300	99
Maries	3,000	2,900	97	
Osage	4,200	4,100	98	
Station Totals		1,271,600	1,253,300	99
Net Weekly Circulation (1989)			993,400	
Average Daily Circulation (1989)			592,700	

Missouri—St. Louis

KNLC

Ch. 24

(Operates satellite KNLJ, Jefferson City, MO)

Network Service: None, independent.

Licensee: New Life Evangelistic Center Inc., 1411 Locust St., St. Louis, MO 63103.

Studio: 1411 Locust St., St. Louis, MO 63103.

Mailing Address: Box 924, St. Louis, MO 63188.

Telephone: 314-436-2424.

Technical Facilities: Channel No. 24 (530-536 MHz). Authorized power: 3090-kw max. visual, 309-kw max. aural. Antenna: 1000-ft. above av. terrain, 706-ft. above ground, 1621-ft. above sea level.

Latitude 38° 21' 40"
Longitude 90° 32' 58"

Transmitter: 6091 Tower Rd., House Springs.

Ownership: New Life Evangelistic Center Inc. See Group Ownership of Television Stations.

Began Operation: September 12, 1982.

Represented (legal): John Midlen Jr.

Personnel:

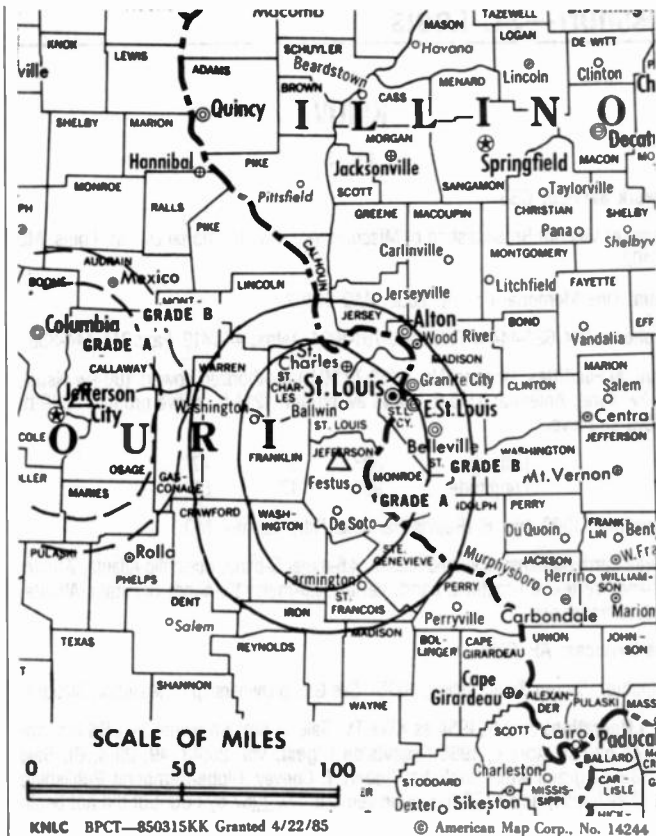
JUDY REDLICH, acting general manager & program director.

Rates: On request.

City of License: St. Louis. **ADI:** St. Louis. **Rank:** 18.

Total Households: © MSI Consumer Market Data as of 1/1/89. TV Homes, TV% and Circulation © 1989 Arbitron. County coverage based on Arbitron study.

Net Weekly Circulation	State County	Total Households	TV Households Households %
Between 5-24%	ILLINOIS		
	Bond	6,200	6,000 97
	Greene	6,200	6,100 98
	Madison	95,000	93,800 99
	Monroe	7,800	7,600 97
	Perry	9,100	8,800 97
	Randolph	12,800	12,500 98
	St Clair	96,200	94,500 98
	MISSOURI		
	Crawford	7,400	7,200 97
	Dent	5,700	5,500 96
	Franklin	27,100	26,800 99
	Gasconade	5,400	5,300 98



KNLC BPCT-850315KK Granted 4/22/85

© American Map Corp., No. 14244

Net Weekly Circulation	State County	Total Households	TV Households Households %
Between 5-24%	Iron	3,900	3,800 97
	Jefferson	55,300	54,900 99
	Lincoln	9,000	8,900 99
	Montgomery	4,300	4,200 98
	St Charles	62,300	61,800 99
	Ste Genevieve	5,700	5,600 98
	St Louis	367,800	364,000 99
	Warren	6,600	6,500 98
	Washington	6,700	6,600 98
	St Louis City	170,900	169,100 99
	Station Totals		971,400
Net Weekly Circulation (1989)			73,000
Average Daily Circulation (1989)			19,400

Missouri—St. Louis

KPLR-TV

Ch. 11

Network Service: None, independent.

Licensee: Koplars Communications Inc., 4935 Lindell Blvd., St. Louis, MO 63108.

Studio: 4935 Lindell Blvd., St. Louis, MO 63108.

Telephone: 314-367-7211. **TWX:** 910-761-1093. **Fax:** 314-454-6428.

Technical Facilities: Channel No. 11 (198-204 MHz). Authorized power: 316-kw visual, 55-kw aural. Antenna: 1007-ft. above av. terrain, 1214-ft. above ground, 1506-ft. above sea level.

Latitude 38° 31' 47"
Longitude 90° 17' 58"

Transmitter: Reavis Barracks Rd. & Ave. H, Lemay, MO.

Multichannel TV Sound: Stereo only.

Satellite Earth Stations: Transmit/receive Harris, 9.1-meter C-band; Harris, 11-meter C-band; Simulcast, 5-meter C-band; Microdyne, 3.66-meter Ku-band; Harris, Microdyne, Gardiner, M/A-Corn receivers.

News Services: AP, CNN, UPI.

Ownership: Koplars Communications Inc., 100%. See Group Ownership of Television Stations.

Began Operation: April 28, 1959.

Represented (sales): Petry Television Inc.

Represented (legal): Koteen & Naftalin.

Represented (engineering): Jules Cohen & Associates.

Personnel:

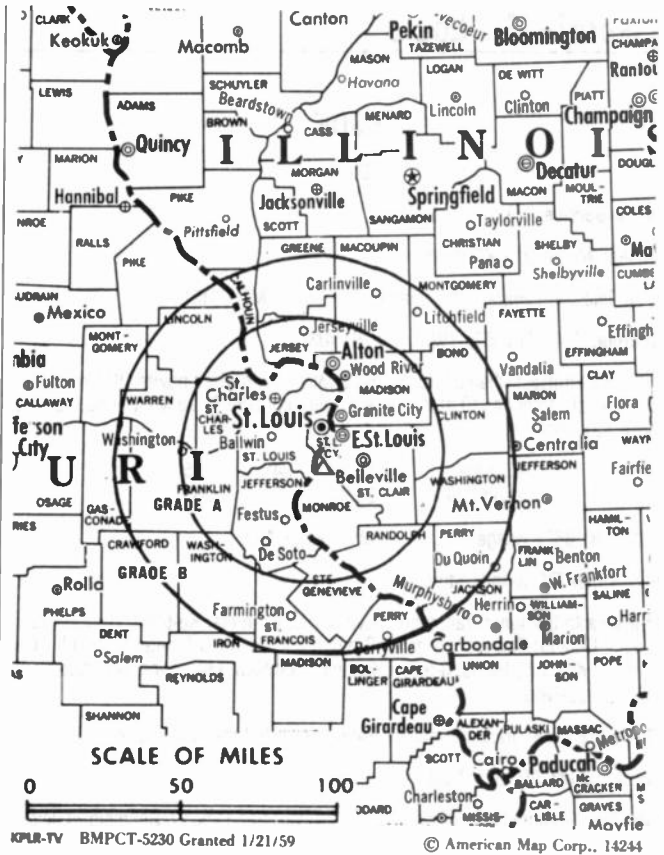
- TED KOPLAR, president.
- ROBERT W. FULSTONE, vice president & general manager.
- JIM WRIGHT, vice president of operations.
- DENNY VAN VALKENBURGH, general sales manager.
- TIM MCKERNAN, director of sales.
- AUSTIN HODGES, chief engineer.
- BOB O'BOYLE, director of creative services.
- HOWARD STEVENS, director of programming.
- JIM WINKLE, production manager.
- GIL ENGLER, news director.
- WADE LINK, director of design.
- JAN PENDLETON, traffic manager.
- KIM COVINGTON, public affairs director.

Highest 30 Sec. Rate: \$3000.

City of License: St. Louis. **ADI:** St. Louis. **Rank:** 18.

Total Households: © MSI Consumer Market Data as of 1/1/89. TV Homes, TV% and Circulation © 1989 Arbitron. County coverage based on Arbitron study.

Net Weekly Circulation	State County	Total Households	TV Households	Households %
50% & Over	ILLINOIS			
	Bond	6,200	6,000	97
	Calhoun	2,100	2,000	95
	Clinton	12,000	11,800	98
	Fayette	8,400	8,200	97
	Greene	6,200	6,100	98
	Jefferson	16,100	15,600	97
	Jersey	7,300	7,100	97
	Macoupin	20,000	19,600	98
	Madison	95,000	93,800	99
	Marion	17,800	17,400	98
	Monroe	7,800	7,600	97
	Montgomery	12,400	12,100	98
	Morgan	14,500	14,100	97
	Perry	9,100	8,800	97
	Pike	7,400	7,200	97



Net Weekly Circulation	State County	Total Households	TV Households	Households %
50% & Over	Randolph	12,800	12,500	98
	St Clair	96,200	94,500	98
	Washington	6,000	5,800	97
MISSOURI	Crawford	7,400	7,200	97
	Franklin	27,100	26,800	99
	Iron	3,900	3,800	97
	Jefferson	55,300	54,900	99
	Lincoln	9,000	8,900	99
	Montgomery,	4,300	4,200	98
	Pike	6,000	5,900	98
	St Charles	62,300	61,800	99
	Ste Genevieve	5,700	5,600	98
	St Francois	16,500	16,300	99
	St Louis	367,800	364,000	99
	Warren	6,600	6,500	98
Washington	6,700	6,600	98	
St Louis City	170,900	169,100	99	

Net Weekly Circulation	State County	Total Households	TV Households	Households %
Between 25-49%	ILLINOIS			
	Adams	26,800	26,400	99
	Christian	14,300	14,000	98
	Clay	6,100	5,900	96
	Effingham	12,300	11,800	96
	Jackson	24,000	23,300	97
MISSOURI	Richland	7,100	6,900	97
	Scott	2,300	2,300	100
	Audrain	9,600	9,500	99
Butler	15,000	14,600	97	
Cole	22,500	22,300	99	

(Continued on page A-673)

Station Totals	1,533,700	1,509,600	98
Net Weekly Circulation (1989)			889,900
Average Daily Circulation (1989)			418,800

Missouri—St. Louis

KSDK

Ch. 5

Network Service: NBC.

Licensee: Multimedia KSDK Inc.

Studio: Television Plaza, 1000 Market St., Louis, MO 63101.

Telephone: 314-421-5055. **TWX:** 910-761-1037.

Technical Facilities: Channel No. 5 (76-82 MHz). Authorized power: 100-kw visual, 20-kw aural. Antenna: 1090-ft. above av. terrain, 1159-ft. above ground, 1649-ft. above sea level.

Latitude 38° 34' 05"
Longitude 90° 19' 55"

Transmitter: 6871 Heege Rd., St. Louis County, MO.

Multichannel TV Sound: Stereo only.

Satellite Earth Stations: Transmit/receive Harris, 6.1-meter Ku-band; Anixter-Mark, 5-meter C-band; Comtech, 5-meter C-band; Microdyne, 3.7-meter Ku-band; RCA, 3.7-meter Ku-band; Harris, 3-meter Ku-band; Comtech, Microdyne, Standard Components receivers.

SNG Mobile Dish: Transmit/receive BAF/Andrew, 2.3-meter Ku-band.

News Services: AP, UPI, NBC.

Ownership: Multimedia Broadcasting Co., 100%. See Group Ownership of Television Stations.

Began Operation: February 8, 1947. Assignment of license to present owner by Pulitzer Publishing approved by FCC Feb. 17, 1983 (*Television Digest*, Vol. 21:12; 22:1; 23:8).

Represented (sales): Katz Television.

Represented (legal): Dow, Lohnes & Albertson.

Represented (engineering): Jules Cohen & Associates.

Personnel:

- WILLIAM L. BOLSTER, vice president & general manager.
- EDWARD J. PIETTE, station manager.
- EUNICE BECKWITH, manager of community affairs.
- WILLIAM J. KATSAFANAS, general sales manager.
- ROSE WEITZ, national sales manager.
- ROBERT DREWEL, local sales manager.
- RICHARD BRASE, director of advertising & promotion.
- TERRY DOLL, public relations.
- RON TURNER, director of news.
- EUGENE HILL, director of engineering.
- TERRI MATTHEWS, research & marketing manager.
- CHRIS FRICKE, business manager.
- PAULA STACY, program administrator.

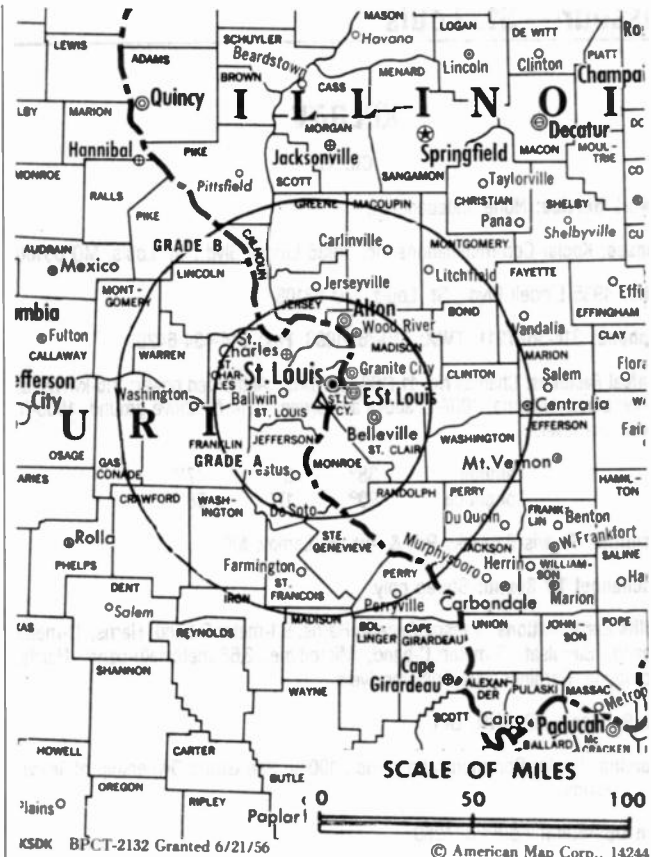
Rates: On request.

NETWORK BASE HOURLY RATE: \$2350.

City of License: St. Louis. **AOI:** St. Louis. **Rank:** 18.

Total Households: © MSI Consumer Market Data as of 1/1/89. TV Homes, TV% and Circulation © 1989 Arbitron. County coverage based on Arbitron study.

Net Weekly Circulation	State County	Total Households	TV Households	%
ILLINOIS				
50% & Over	Bond	6,200	6,000	97
	Calhoun	2,100	2,000	95
	Clinton	12,000	11,800	98
	Fayette	8,400	8,200	97
	Greene	6,200	6,100	98
	Jefferson	16,100	15,600	97
	Jersey	7,300	7,100	97
	Macoupin	20,000	19,600	98
	Madison	95,000	93,800	99
	Marion	17,800	17,400	98
	Monroe	7,800	7,600	97



Net Weekly Circulation	State County	Total Households	TV Households	%
50% & Over	Montgomery	12,400	12,100	98
	Perry	9,100	8,800	97
	Pike	7,400	7,200	97
	Randolph	12,800	12,500	98
	St Clair	96,200	94,500	98
	Washington	6,000	5,800	97
MISSOURI				
	Crawford	7,400	7,200	97
	Franklin	27,100	26,800	99
	Gasconade	5,400	5,300	98
	Iron	3,900	3,800	97
	Jefferson	55,300	54,900	99
	Lincoln	9,000	8,900	99
	Madison	4,700	4,600	98
	Montgomery	4,300	4,200	98
	Perry	6,200	6,100	98
	Pike	6,000	5,900	98
	St Charles	62,300	61,800	99
	Ste Genevieve	5,700	5,600	98
	St Francois	16,500	16,300	99
	St Louis	367,800	364,000	99
	Warren	6,600	6,500	98
	Washington	6,700	6,600	98
	St Louis City	170,900	169,100	99
ILLINOIS				
Between 25-49%	Clay	6,100	5,900	96
	Effingham	12,300	11,800	96
	Morgan	14,500	14,100	97
	Scott	2,300	2,300	100

(Continued on page A-673)

Station Totals	1,439,500	1,417,800	98
Net Weekly Circulation (1989)		1,065,100	
Average Daily Circulation (1989)		723,000	

Missouri—St. Louis

KTVI

Ch. 2

Network Service: ABC.

Licensee: KTVI-TV Inc., 5915 Berthold Ave., St. Louis, MO 63110.

Studio: 5915 Berthold Ave., St. Louis, MO 63110.

Telephone: 314-647-2222. **TWX:** 314-556-0082. **Fax:** 314-647-3637.

Technical Facilities: Channel No. 2 (54-60 MHz). Authorized power: 100-kw visual, 20-kw aural. Antenna: 1085-ft. above av. terrain, 1049-ft. above ground, 1649-ft. above sea level.

Latitude 38° 32' 07"
Longitude 90° 22' 23"

Transmitter: 10001 Emil Ave., Sappington, MO.

Satellite Earth Stations: Andrew, 7.3-meter C-band; Andrew, 4.5-meter C-band; Microdyne, 3.66-meter Ku-band; Avantek, M/A-Com receivers.

News Services: AP, UPI.

Ownership: Times Mirror Co., 100%. See Group Ownership of Television Stations.

Began Operation: August 10, 1953 as WTVI, Ch. 54, Belleville, IL-St. Louis; on April 9, 1955 shifted facilities to Ch. 36 acquired from off-air KSTM-TV (*Television Digest*, Vol. 11:16). March 20, 1957, left air temporarily for changeover to Ch. 2; resumed operation April 15, 1957 (Vol. 14:6, 12). Sale of 74% by Harry Tenenbaum, Paul E. Pelitson and associates to Newhouse Bcstg., increasing its holdings to 100% was approved by FCC June 10, 1964. Sale to present owner approved March 7, 1980 (Vol. 18:50; 19:19).

Represented (sales): Blair Television.

Represented (legal): Wilmer, Cutler & Pickering.

Represented (engineering): Lohnes & Culver.

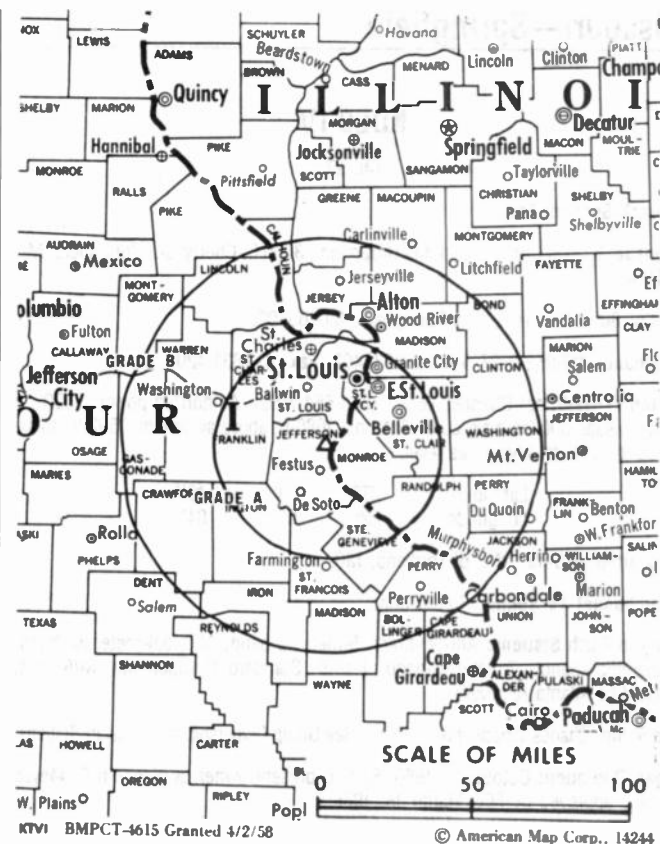
Personnel:

WAYNE THOMAS, vice president & general manager.
MARSHALL GALLIERS, vice president & station manager.
SUSAN MATTHEWS, program director.
SUE KAWALERSKI, news director.
CASON CAPPS, chief engineer.
CHUCK GORDON, local sales manager.
TERRY DUNNING, national sales manager.
GARY SCOBIE, national sales manager.
CHARLES KOLMANN, promotion director.
CRAIG GHIOTTI, business manager.

Rates: On request.

City of License: St. Louis. **ADI:** St. Louis. **Rank:** 18.

Total Households: © MSI Consumer Market Data as of 1/1/89. TV Homes, TV% and Circulation © 1989 Arbitron. County coverage based on Arbitron study.



KTVI BMPCT-4615 Granted 4/2/58 © American Map Corp., 14244

Net Weekly Circulation	State County	Total Households	TV Households	Households %
50% & Over	Ste Genevieve	5,700	5,600	98
	St Francois	16,500	16,300	99
	St Louis	367,800	364,000	99
	Warren	6,600	6,500	98
	Washington	6,700	6,600	98
	St Louis City	170,900	169,100	99
Between 25-49%	ILLINOIS			
	Jefferson	16,100	15,600	97
	Perry	9,100	8,800	97
	MISSOURI			
	Pike	7,400	7,200	97
Between 5-24%	MISSOURI			
	Dent	5,700	5,500	96
	Marion	10,700	10,600	99
	Perry	6,200	6,100	98
	Phelps	12,100	11,800	98
	Reynolds	2,800	2,700	96
	Wayne	4,900	4,800	98
	IOWA			
	Lee	16,500	16,300	99
	ILLINOIS			
Adams	26,800	26,400	99	
Brown	2,100	2,000	95	
Hancock	9,300	9,200	98	
Morgan	14,500	14,100	97	
MISSOURI				
Audrain	9,600	9,500	99	
Bollinger	4,200	4,100	98	
Butler	15,000	14,600	97	
Callaway	11,400	11,200	98	
Cole	22,500	22,300	99	
Maries	3,000	2,900	97	
Ralls	3,400	3,400	100	
Randolph	9,800	9,700	99	
Stoddard	11,200	11,000	98	
Station Totals		1,306,400	1,288,100	99
Net Weekly Circulation (1989)				917,800
Average Daily Circulation (1989)				462,500

Missouri—Springfield

KDEB-TV

Ch. 27

Network Service: Fox.

Licensee: Woods Communications Group Inc., 3000 E. Cherry St., Springfield, MO 65802.

Studio: 3000 E. Cherry St., Springfield, MO 65802.

Telephone: 417-862-2727. **TWX:** 62938402. **Fax:** 417-831-4209.

Technical Facilities: Channel No. 27 (548-554 MHz). Authorized power: 5000-kw max. visual, 500-kw max. aural. Antenna: 1688-ft. above av. terrain, 1592-ft. above ground, 3147-ft. above sea level.

Latitude 37° 11' 40"
Longitude 92° 56' 04"

Transmitter: 2.5-mi. NNE of Fordland, MO.

Multichannel TV Sound: Stereo only.

Satellite Earth Stations: Anixter-Mark, 5-meter C-band; AFC, 3.9-meter Ku-band; Scientific-Atlanta, 7-meter C-band; Harris, Standard Components, M/A-Com, Scientific-Atlanta receivers.

Ownership: Charles Woods, pres., 100%. See Group Ownership of Television Stations.

Began Operation: October 2, 1968. Sale to present owner by Kenneth E. Meyer, et al., approved by FCC March 18, 1985.

Represented (sales): Seltel Inc.

Represented (legal): Kenkel, Barnard & Edmundson, P.C.

Represented (engineering): Jules Cohen & Associates.

Personnel:

- CHARLES WOODS, president.
- DEBORAH W. CORBETT, general manager.
- MICHAEL SCOTT, general sales manager.
- ELIZABETH TUCKER, national sales manager.
- PAUL KATONA, chief engineer.
- NANCY BINGHAM, program director.
- JAMES KARPOWICZ, promotion director.
- SUE HOOVER, business manager.

Highest One Hour Rate: \$1500.

Highest 30 Sec. Rate: \$125.

City of License: Springfield. **AOI:** Springfield, MO. **Rank:** 82.

Total Households: © MSI Consumer Market Data as of 1/1/89. TV Homes, TV% and Circulation © 1989 Arbitron. County coverage based on Arbitron study.

Net Weekly Circulation	State County	Total Households	TV Households	%
50% & Over	MISSOURI			
	Barry	10,300	10,100	98
	Cedar	5,100	5,000	98
	Christian	10,300	10,100	98
	Dade	3,200	3,200	100
	Dallas	5,000	4,900	98
	Douglas	4,800	4,700	98
	Greene	78,100	77,300	99
	Hickory	3,200	3,100	97
	Howell	11,900	11,400	96
	Laclede	10,200	10,000	98
	Ozark	3,500	3,400	97
	Polk	7,500	7,300	97
	Pulaski	11,600	11,400	98
	Stone	7,500	7,300	97
	Taney	10,500	10,300	98



KDEB-TV BMPCT-860327KE Granted 5/27/86 © American Map Corp., No. 14244

Net Weekly Circulation	State County	Total Households	TV Households	%
50% & Over	Webster	7,900	7,700	97
	Wright	6,200	6,000	97
Between 25-49%	ARKANSAS			
	Boone	11,600	11,400	98
	Carroll	7,900	7,800	99
	Marion	5,200	5,100	98
	Newton	3,100	3,000	97
MISSOURI	Camden	10,300	10,100	98
	Lawrence	12,000	11,800	98
	Oregon	4,000	3,800	95
	Phelps	12,100	11,800	98
	St Clair	3,400	3,300	97
	Texas	8,400	8,100	96
	Between 5-24%	ARKANSAS		
Baxter		13,800	13,500	98
Fulton		4,500	4,300	96
Izard		4,500	4,300	96
Madison		4,700	4,500	96
MISSOURI	Barton	4,700	4,600	98
	Benton	5,400	5,200	96
	Dent	5,700	5,500	96
	Miller	8,100	8,000	99
	Morgan	6,000	5,900	98
	Newton	16,500	16,300	99
	Shannon	2,900	2,700	93
	Vernon	7,700	7,500	97
Station Totals		359,300	351,700	98
Net Weekly Circulation (1989)				168,400
Average Daily Circulation (1989)				77,300

Missouri—Springfield

KOLR

Ch. 10

Network Service: CBS.

Licensee: Independent Broadcasting Co., Box 1716, Springfield, MO 65801.

Studio: 2650 E. Division St., Springfield, MO 65803.

Mailing Address: Box 1716, Springfield, MO 65801-1716.

Telephone: 417-862-1010. TWX: 910-775-4718.

Technical Facilities: Channel No. 10 (192-198 MHz). Authorized power: 282-kw visual, 28.2-kw aural. Antenna: 2070-ft. above av. terrain, 1997-ft. above ground, 3577-ft. above sea level.

Latitude 37° 13' 08''
Longitude 92° 56' 56''

Transmitter: State Hwy. FF near Fordland, MO.

Multichannel TV Sound: Stereo only.

Satellite Earth Stations: Scientific-Atlanta, 4.6-meter; Scientific-Atlanta, 7-meter; Scientific-Atlanta Ku-band; Scientific-Atlanta receivers.

News Service: AP.

Ownership: J. H. Cooper, pres., 49.62%; The Cooper Foundation, 49.62%; John O. Cooper, v.p.-asst. secy.-treas.; Ellis Shook, v.p., 0.25%; Peter C. Charles, secy., 0.25%; William P. Sanford, asst. secy., 0.25%; Clyde Martin, asst. treas., 0.25%. The Cooper Foundation ownership: James H. Cooper, 100%.

Began Operation: March 14, 1953.

Represented (sales): Katz Television.

Represented (legal): Peper, Martin, Jensen, Maichel & Hetlage.

Personnel:

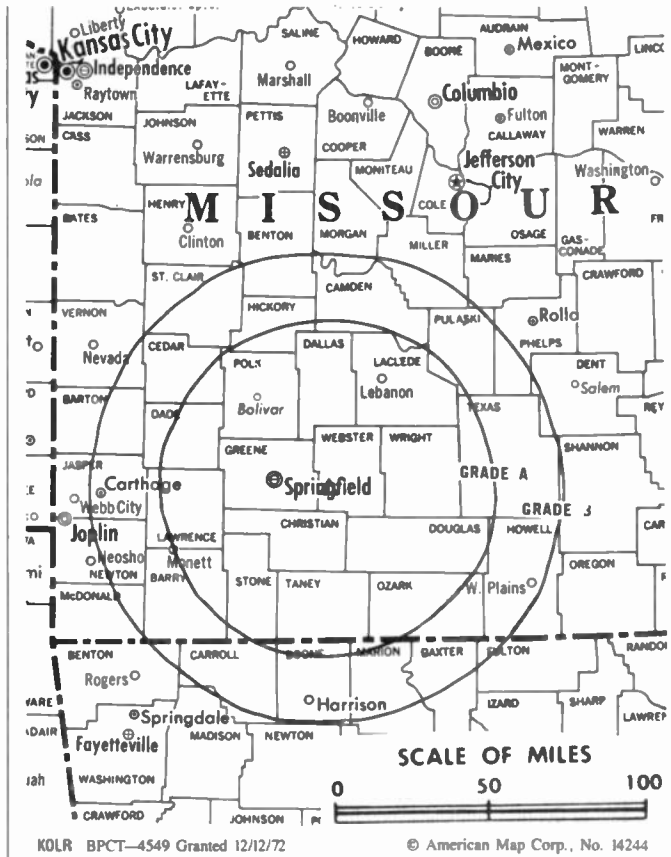
ELLIS SHOOK, vice president & general manager.
MALCOLM HUKRIEDE, general sales manager.
CATHY RIPPEE, national sales manager.
TERRY KURTRIGHT, news director.
JIM SCHMEICHEL, program operations director.
HOWARD FROST, chief engineer.
DEAN WASSON, promotion director.
SUSAN BRASHEARS, business manager.

Highest 30 Sec. Rate: \$550.

City of License: Springfield. A01: Springfield, MO. Rank: 82.

Total Households: © MSI Consumer Market Data as of 1/1/89. TV Homes, TV% and Circulation © 1989 Arbitron. County coverage based on Arbitron study.

Net Weekly Circulation	State County	Total Households	TV Households	Households %
50% & Over				
	ARKANSAS			
	Baxter	13,800	13,500	98
	Boone	11,600	11,400	98
	Carroll	7,900	7,800	99
	Fulton	4,500	4,300	96
	Marion	5,200	5,100	98
	Newton	3,100	3,000	97
	MISSOURI			
	Bary	10,300	10,100	98
	Benton	5,400	5,200	96
	Camden	10,300	10,100	98
	Cedar	5,100	5,000	98
	Christian	10,300	10,100	98
	Dade	3,200	3,200	100
	Dallas	5,000	4,900	98
	Dent	5,700	5,500	96
	Douglas	4,800	4,700	98
	Greene	78,100	77,300	99
	Hickory	3,200	3,100	97
	Howell	11,900	11,400	96



KOLR BPCT-4549 Granted 12/12/72

© American Map Corp., No. 14244

Net Weekly Circulation	State County	Total Households	TV Households	Households %
50% & Over				
	Laclede	10,200	10,000	98
	Lawrence	12,000	11,800	98
	Ozark	3,500	3,400	97
	Phelps	12,100	11,800	98
	Polk	7,500	7,300	97
	Pulaski	11,600	11,400	98
	St Clair	3,400	3,300	97
	Shannon	2,900	2,700	93
	Stone	7,500	7,300	97
	Taney	10,500	10,300	98
	Texas	8,400	8,100	96
	Webster	7,900	7,700	97
	Wright	6,200	6,000	97
Between 25-49%				
	ARKANSAS			
	Izard	4,500	4,300	96
	Madison	4,700	4,500	96
	Searcy	3,600	3,500	97
	Sharp	6,500	6,300	97
	MISSOURI			
	Miller	8,100	8,000	99
	Morgan	6,000	5,900	98
	Oregon	4,000	3,800	95
	Vernon	7,700	7,500	97
Between 5-24%				
	ARKANSAS			
	Benton	36,100	35,400	98
	Washington	41,100	40,300	98
	MISSOURI			
	Barton	4,700	4,600	98
	Carter	2,100	2,000	95
	Newton	16,500	16,300	99
Station Totals		448,700	439,200	98
Net Weekly Circulation (1989)				286,800
Average Daily Circulation (1989)				169,400

Missouri—Springfield

KSPR

Ch. 33

Network Service: ABC.

Licensee: Davis-Goldfarb Company, 2121 Avenue of the Stars, 28th Floor, Los Angeles, CA 90067.

Studio: 1359 St. Louis St., Springfield, MO 65802.

Telephone: 417-831-1333.

Technical Facilities: Channel No. 33 (584-590 MHz). Authorized power: 5010-kw max. & 1580-kw horizontal visual, 110-kw max. & 100-kw horizontal aural. Antenna: 1995-ft. above av. terrain, 1816-ft. above ground, 3390-ft. above sea level.

Latitude 37° 13' 08"
Longitude 92° 56' 56"

Transmitter: 4-mi. N of Fordland, MO.

Multichannel TV Sound: Stereo only.

Satellite Earth Stations: Andrew, 4.5-meter C-band; Andrew, 7.3-meter C-band; Harris, 6.1-meter C-band; RCA, 3.7-meter Ku-band; Andrew, Gardiner, Harris receivers.

News Service: AP, CNN, Newsone, NIWS.

Ownership: Davis-Goldfarb Co., 100%. See Group Ownership of Television Stations.

Began Operation: March 9, 1983. Sale to present owner approved by FCC Dec. 1, 1988. Sale to Goitrin Communications Inc. by Lorimar-Telepictures approved by FCC Feb. 12, 1988 (Television Digest, Vol. 28:17). Sale to Lorimar-Telepictures by Springfield TV Assoc. Ltd. approved by FCC Dec. 12, 1984.

Represented (sales): Petry Television Inc.

Represented (legal): Leventhal, Senter & Lerman.

Represented (engineering): Hammett & Edison Inc.

Personnel:

- BARBARA E. GOLDFARB, general manager.
- RANDY COLLARD, general sales manager.
- PAULA RINGER, operations director.
- JIM WARE, news director.
- LELAND SANDERS, program director & traffic supervisor.
- CHUCK ROSS, production manager.
- SHERRY YATES, controller.
- GAYLE KIRCHNER, promotion manager.

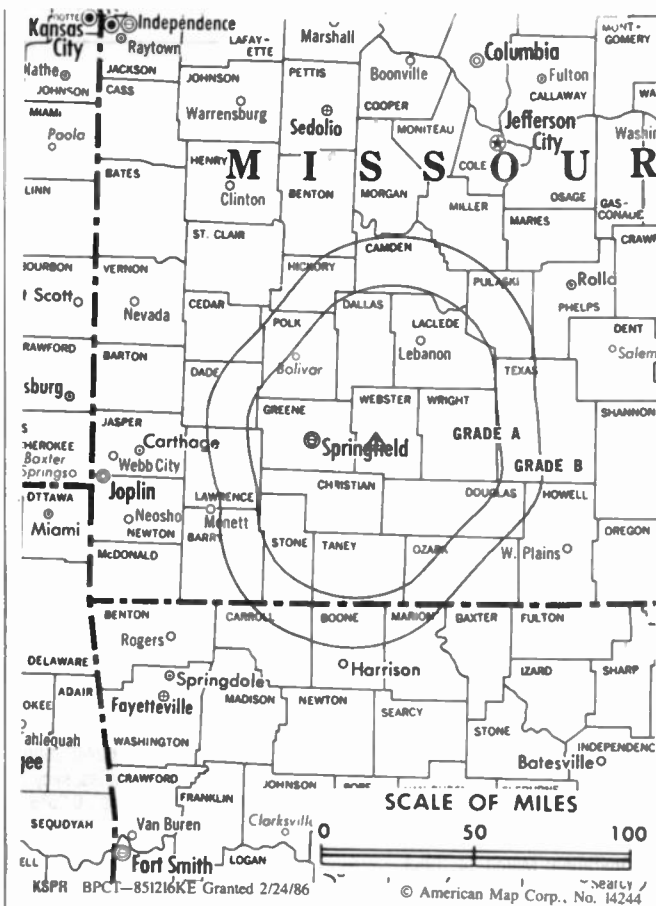
Highest One Hour Rate: \$3500.

Highest 30 Sec. Rate: \$700.

City of License: Springfield. ADI: Springfield, MO. Rank: 82.

Total Households: © MSI Consumer Market Data as of 1/1/89. TV Homes, TV% and Circulation © 1989 Arbitron. County coverage based on Arbitron study.

Net Weekly Circulation	State County	Total Households	TV Households	%
50% & Over	ARKANSAS			
	Baxter	13,800	13,500	98
	Boone	11,600	11,400	98
	Marion	5,200	5,100	98
	MISSOURI			
	Camden	10,300	10,100	98
	Christian	10,300	10,100	98
	Dallas	5,000	4,900	98
	Douglas	4,800	4,700	98
	Greene	78,100	77,300	99
	Hickory	3,200	3,100	97
	Howell	11,900	11,400	96
	Laclede	10,200	10,000	98
	Lawrence	12,000	11,800	98



Net Weekly Circulation	State County	Total Households	TV Households	%	
50% & Over	Ozark	3,500	3,400	97	
	Polk	7,500	7,300	97	
	Pulaski	11,600	11,400	98	
	Stone	7,500	7,300	97	
	Taney	10,500	10,300	98	
	Texas	8,400	8,100	96	
	Webster	7,900	7,700	97	
	Wright	6,200	6,000	97	
	Between 25-49%	ARKANSAS			
		Carroll	7,900	7,800	99
Newton		3,100	3,000	97	
MISSOURI					
Barry		10,300	10,100	98	
Between 5-24%	Benton	5,400	5,200	96	
	Cedar	5,100	5,000	98	
	Dade	3,200	3,200	100	
	Dent	5,700	5,500	96	
	St Clair	3,400	3,300	97	
	Shannon	2,900	2,700	93	
	ARKANSAS				
	Fulton	4,500	4,300	96	
	MISSOURI				
	Miller	8,100	8,000	99	
Morgan	6,000	5,900	98		
Oregon	4,000	3,800	95		
Phelps	12,100	11,800	98		
Station Totals		321,200	314,500	98	
Net Weekly Circulation (1989)			190,100		
Average Daily Circulation (1989)			91,300		

Missouri—Springfield

KYTV

Ch. 3

Network Service: NBC.

Licensee: KY3 Inc., Box 3500, Springfield, MO 65808.

Studio: 999 W. Sunshine, Springfield, MO 65807.

Telephone: 417-866-2766. **TWX:** 910-775-4714.

Technical Facilities: Channel No. 3 (60-66 MHz). Authorized power: 95.5-kw visual, 14.1-kw aural. Antenna: 2040-ft. above av. terrain, 2000-ft. above ground, 3565-ft. above sea level.

Latitude 37° 10' 11"
Longitude 92° 56' 30"

Transmitter: 0.7-mi. N of Fordland, MO.

Satellite Earth Stations: 6 in operation; Harris, M/A-Com, Scientific-Atlanta receivers.

SNG Mobile Dish: DX.

News Service: AP.

Ownership: Schurz Communications Inc., 100%. See Group Ownership of Television Stations.

Began Operation: October 1, 1953. Sale to present owner by Harte-Hanks Communications Inc. approved by FCC Feb. 19, 1987 (*Television Digest*, Vol. 26:46, 48). Sale to Harte-Hanks by Grand Prairie Investment Co. & Mark Twain Media Inc. approved by FCC Oct. 13, 1978 (Vol. 18:21).

Represented (sales): Blair Television.

Represented (legal): Hogan & Hartson.

Represented (engineering): A. D. Ring & Associates.

Personnel:

- STANLEY PEDERSON, president & general manager.
- PAT DALBEY, general sales manager.
- ANNE HEIM, national sales manager.
- NATALIE MURPHY, programming & public affairs director.
- DAN WHITE, production manager.
- DEB GALLION, advertising & events coordinator.
- TRUMAN KRUMHOLZ, chief engineer.
- MARCI BURDICK, news director.
- BILL SADDLER, business manager.

Highest One Hour Rate: \$2500.

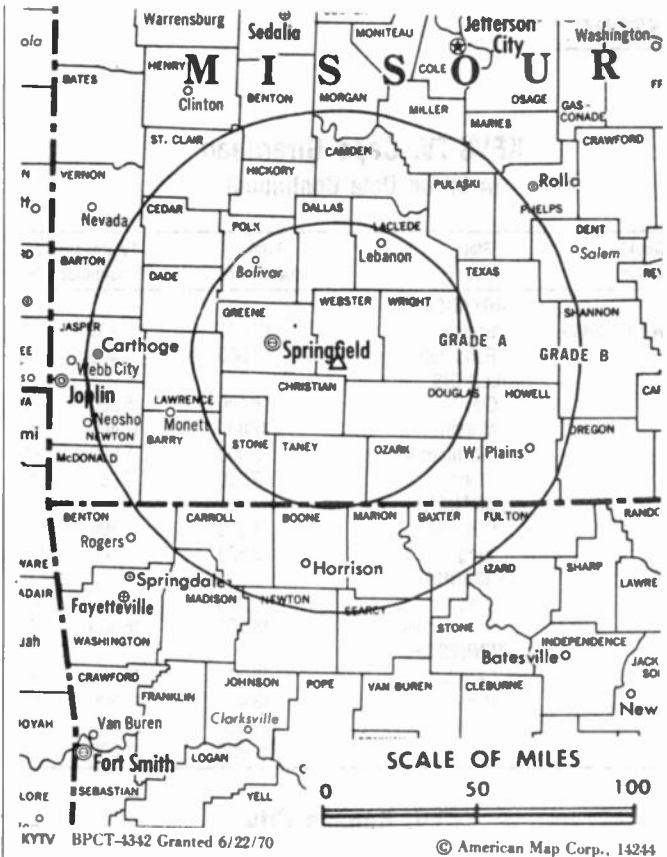
Highest 30 Sec. Rate: \$1200.

NETWORK BASE HOURLY RATE: \$2300.

City of License: Springfield. **ADI:** Springfield, MO. **Rank:** 82.

Total Households: © MSI Consumer Market Data as of 1/1/89. TV Homes, TV% and Circulation © 1989 Arbitron. County coverage based on Arbitron study.

Net Weekly Circulation	State County	Total Households	TV Households	%
50% & Over	ARKANSAS			
	Baxter	13,800	13,500	98
	Boone	11,600	11,400	98
	Carroll	7,900	7,800	99
	Fulton	4,500	4,300	96
	Marion	5,200	5,100	98
	Newton	3,100	3,000	97
	MISSOURI			
	Barry	10,300	10,100	98
	Benton	5,400	5,200	96
	Camden	10,300	10,100	98
	Cedar	5,100	5,000	98
	Christian	10,300	10,100	98
	Dade	3,200	3,200	100
Dallas	5,000	4,900	98	
Dent	5,700	5,500	96	
Douglas	4,800	4,700	98	
Greene	78,100	77,300	99	
Hickory	3,200	3,100	97	
Howell	11,900	11,400	96	



Net Weekly Circulation	State County	Total Households	TV Households	%
50% & Over	Laclede	10,200	10,000	98
	Lawrence	12,000	11,800	98
	Oregon	4,000	3,800	95
	Ozark	3,500	3,400	97
	Phelps	12,100	11,800	98
	Polk	7,500	7,300	97
	Pulaski	11,600	11,400	98
	St Clair	3,400	3,300	97
	Shannon	2,900	2,700	93
	Stone	7,500	7,300	97
	Taney	10,500	10,300	98
	Texas	8,400	8,100	96
	Webster	7,900	7,700	97
	Wright	6,200	6,000	97
Between 25-49%	ARKANSAS			
	Izard	4,500	4,300	96
	Madison	4,700	4,500	96
	Searcy	3,600	3,500	97
	Sharp	6,500	6,300	97
Between 5-24%	MISSOURI			
	Miller	8,100	8,000	99
	Morgan	6,000	5,900	98
	Vernon	7,700	7,500	97
	ARKANSAS			
Benton	36,100	35,400	98	
Stone	3,700	3,600	97	
Station Totals	MISSOURI			
	Barton	4,700	4,600	98
	Bates	6,200	6,100	98
	Carter	2,100	2,000	95
	Henry	8,100	8,000	99
	Jasper	35,100	34,600	99
	Newton	16,500	16,300	99
	Reynolds	2,800	2,700	96
	Net Weekly Circulation (1989)	463,500	453,900	98
	Average Daily Circulation (1989)			292,800
			211,900	

Missouri

KFVS-TV, Cape Girardeau (Arbitron Data Continued)

Net Weekly Circulation	State County	Total Households	TV Households Households	%
Between 5-24%	ARKANSAS			
	Greene	12,400	12,200	98
	Randolph	6,600	6,400	97
	ILLINOIS			
	Clay	6,100	5,900	96
	Marion	17,800	17,400	98
	Washington	6,000	5,800	97
	White	7,500	7,200	96
	KENTUCKY			
	Caldwell	4,900	4,800	98
Trigg	3,600	3,600	100	
MISSOURI				
Dent	5,700	5,500	96	
St Francois	16,500	16,300	99	
TENNESSEE				
Carroll	10,900	10,800	99	
Dyer	13,400	13,300	99	
Gibson	19,000	18,800	99	
Henry	11,800	11,600	99	

KCTV, Kansas City (Arbitron Data Continued)

Net Weekly Circulation	State County	Total Households	TV Households Households	%
Between 5-24%	KANSAS			
	Lyon	13,900	13,600	98
	Morris	2,600	2,500	96
	Pottawatomie	6,000	5,900	98
	Wabaunsee	2,500	2,400	96
	Woodson	1,800	1,800	100
	MISSOURI			
	Atchison	3,200	3,200	100
	Benton	5,400	5,200	96
	Cedar	5,100	5,000	98
	Cooper	5,400	5,300	98
	Mercer	1,700	1,700	100
	Randolph	9,800	9,700	99
	Sullivan	2,900	2,900	100
	Vernon	7,700	7,500	97
	NEBRASKA			
	Richardson	4,300	4,200	98

KMBC-TV, Kansas City (Arbitron Data Continued)

Net Weekly Circulation	State County	Total Households	TV Households Households	%
Between 25-49%	KANSAS			
	Saline	20,100	19,900	99
	Shawnee	63,900	63,300	99
	MISSOURI			
	Chariton	4,000	3,900	98
	Holt	2,700	2,600	96
	Nodaway	7,600	7,500	99
	St Clair	3,400	3,300	97
	Vernon	7,700	7,500	97
	NEBRASKA			
Richardson	4,300	4,200	98	

KMBC-TV—(Continued) (Arbitron Data Continued)

Net Weekly Circulation	State County	Total Households	TV Households Households	%
Between 5-24%	KANSAS			
	Clay	3,900	3,800	97
	Jackson	4,400	4,300	98
	Labette	9,800	9,600	98
	Lyon	13,900	13,600	98
	Pottawatomie	6,000	5,900	98
	Rush	1,700	1,700	100
	Russell	3,500	3,400	97
	MISSOURI			
	Benton	5,400	5,200	96
Cedar	5,100	5,000	98	
Cole	22,500	22,300	99	
Cooper	5,400	5,300	98	
Gentry	3,100	3,000	97	
Randolph	9,800	9,700	99	
Sullivan	2,900	2,900	100	

KSHB-TV, Kansas City (Arbitron Data Continued)

Net Weekly Circulation	State County	Total Households	TV Households Households	%
Between 25-49%	MISSOURI			
	Grundy	4,700	4,600	98
	Harrison	4,200	4,100	98
	Henry	8,100	8,000	99
	Holt	2,700	2,600	96
	Linn	6,200	6,100	98
	Livingston	5,900	5,800	98
	Nodaway	7,600	7,500	99
	Saline	9,400	9,300	99
	NEBRASKA			
Richardson	4,300	4,200	98	
OKLAHOMA				
Washington	18,600	18,500	99	
Between 5-24%	IOWA			
	Decatur	3,400	3,300	97
	Marion	11,100	11,000	99
	KANSAS			
	Butler	17,800	17,600	99
	Clay	3,900	3,800	97
	Cloud	4,600	4,500	98
	Edwards	1,700	1,700	100
	Ellis	10,600	10,500	99
	Harvey	11,600	11,400	98
Mitchell	3,400	3,300	97	
Montgomery	16,500	16,200	98	
Nemaha	4,200	4,100	98	
Pottawatomie	6,000	5,900	98	
Wabaunsee	2,500	2,400	96	
MISSOURI				
Atchison	3,200	3,200	100	
Benton	5,400	5,200	96	
Boone	40,300	39,700	99	
Cedar	5,100	5,000	98	
Chariton	4,000	3,900	98	
Cooper	5,400	5,300	98	
Pettis	14,000	13,800	99	
Randolph	9,800	9,700	99	
St Clair	3,400	3,300	97	
Vernon	7,700	7,500	97	

Missouri

WDAF-TV, Kansas City (Arbitron Data Continued)

Net Weekly Circulation	State County	Total Households	TV Households Households	%	
Between 25-49%	KANSAS				
	Bourbon	6,600	6,500	98	
	Cloud	4,600	4,500	98	
	Coffey	3,700	3,600	97	
	Ellis	10,600	10,500	99	
	Geary	10,600	10,500	99	
	Jackson	4,400	4,300	98	
	Lyon	13,900	13,600	98	
	Mitchell	3,400	3,300	97	
	Osage	6,000	5,900	98	
	Republic	2,900	2,800	97	
	Riley	20,600	20,200	98	
	Saline	20,100	19,900	99	
	Shawnee	63,900	63,300	99	
	MISSOURI				
	Adair	9,200	9,100	99	
	Chariton	4,000	3,900	98	
	St Clair	3,400	3,300	97	
	Vernon	7,700	7,500	97	
	Worth	1,100	1,100	100	
NEBRASKA					
Richardson	4,300	4,200	98		
Between 5-24%	KANSAS				
	Allen	6,300	6,200	98	
	Clay	3,900	3,800	97	
	Dickinson	8,000	7,900	99	
	Jewell	2,000	1,900	95	
	Morris	2,600	2,500	96	
	Nemaha	4,200	4,100	98	
	Pottawatomie	6,000	5,900	98	
	Russell	3,500	3,400	97	
	Wabaunsee	2,500	2,400	96	
	MISSOURI				
	Benton	5,400	5,200	96	
	Cedar	5,100	5,000	98	
	Cooper	5,400	5,300	98	
	Mercer	1,700	1,700	100	
Sullivan	2,900	2,900	100		

KPLR-TV, St. Louis (Arbitron Data Continued)

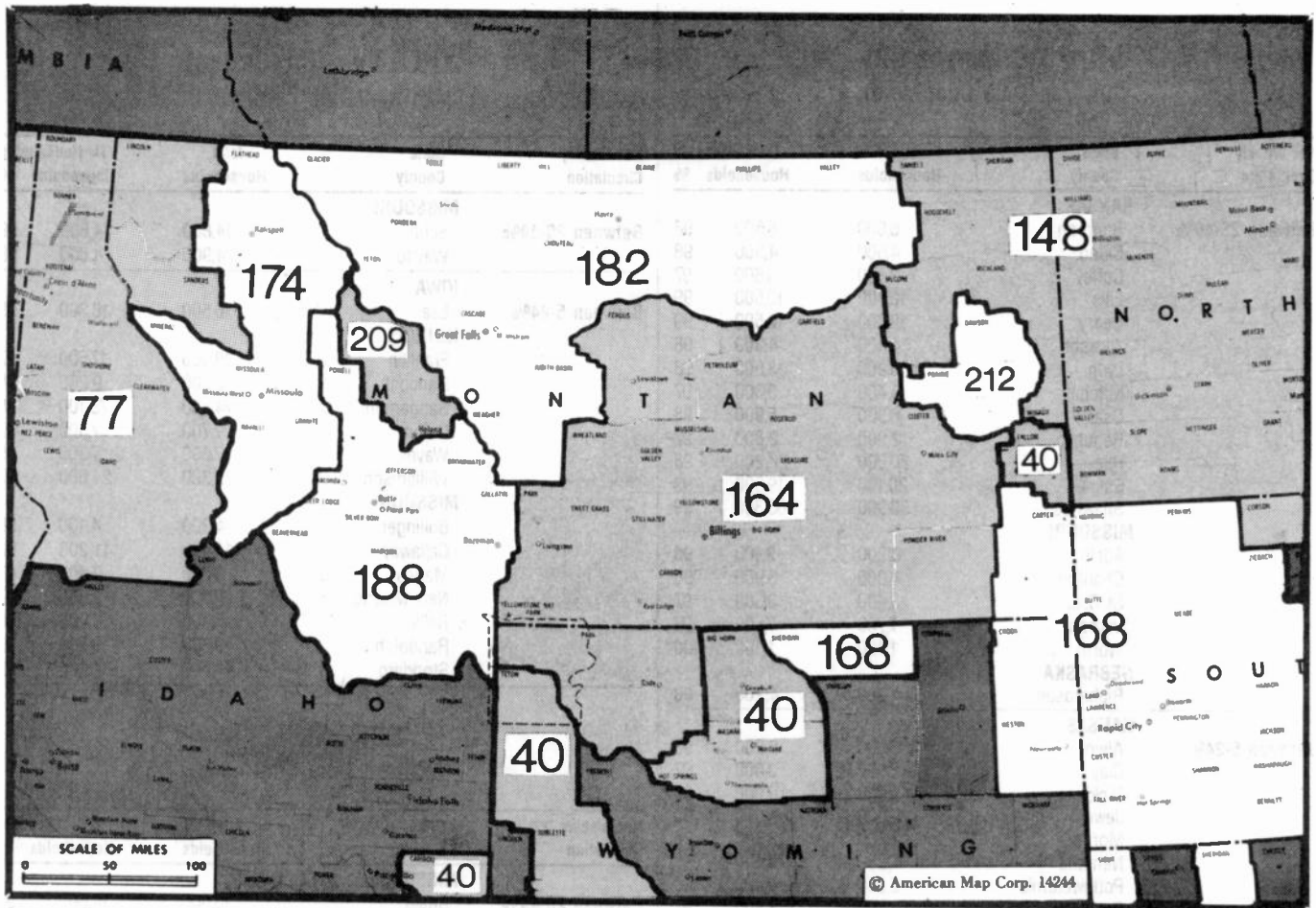
Net Weekly Circulation	State County	Total Households	TV Households Households	%
Between 25-49%	MISSOURI			
	Dent	5,700	5,500	96
	Gasconade	5,400	5,300	98
	Madison	4,700	4,600	98
	Marion	10,700	10,600	99
	Mississippi	5,400	5,300	98
	Osage	4,200	4,100	98
	Perry	6,200	6,100	98
	Phelps	12,100	11,800	98
	Reynolds	2,800	2,700	96

KPLR-TV—(Continued) (Arbitron Data Continued)

Net Weekly Circulation	State County	Total Households	TV Households Households	%	
Between 25-49%	MISSOURI				
	Scott	14,800	14,600	99	
	Wayne	4,900	4,800	98	
Between 5-24%	IOWA				
	Lee	16,500	16,300	99	
	ILLINOIS				
	Franklin	18,000	17,500	97	
	Hancock	9,300	9,200	98	
	Sangamon	74,800	73,100	98	
	Union	7,700	7,500	97	
	Wayne	7,600	7,300	95	
	Williamson	25,300	24,600	97	
	MISSOURI				
	Bollinger	4,200	4,100	98	
	Callaway	11,400	11,200	98	
Maries	3,000	2,900	97		
New Madrid	7,800	7,600	97		
Ralls	3,400	3,400	100		
Randolph	9,800	9,700	99		
Stoddard	11,200	11,000	98		

KSDK, St. Louis (Arbitron Data Continued)

Net Weekly Circulation	State County	Total Households	TV Households Households	%	
Between 25-49%	MISSOURI				
	Butler	15,000	14,600	97	
	Dent	5,700	5,500	96	
	Phelps	12,100	11,800	98	
	Reynolds	2,800	2,700	96	
Between 5-24%	IOWA				
	Lee	16,500	16,300	99	
	ILLINOIS				
	Adams	26,800	26,400	99	
	Christian	14,300	14,000	98	
	Franklin	18,000	17,500	97	
	Jackson	24,000	23,300	97	
	Williamson	25,300	24,600	97	
	MISSOURI				
	Audrain	9,600	9,500	99	
	Bollinger	4,200	4,100	98	
	Boone	40,300	39,700	99	
	Callaway	11,400	11,200	98	
	Cole	22,500	22,300	99	
	Maries	3,000	2,900	97	
Marion	10,700	10,600	99		
Osage	4,200	4,100	98		
Ralls	3,400	3,400	100		
Randolph	9,800	9,700	99		
Stoddard	11,200	11,000	98		



Market	Arbitron ADI TV Households	Rank	Market Area Commercial TV Stations
Salt Lake City, UT.....	590,400	40	KOOG-TV (30), KSL-TV (5), KSTU (13), KTVX (4), KUTV (2), KXIV (4)
Spokane, WA.....	323,300	77	KAYU-TV (28), KCWT (27), KHQ-TV (6), KREM-TV (2), KXLY-TV (4)
Minot-Bismarck-Dickinson, ND.....	139,600	148	KBMY (17), KFYR-TV (5), KMCY (14), KMOT (10), KQCD-TV (7), KUMV-TV (8), KXMA-TV (2), KXMB-TV (12), KXMC-TV (13), KXMD-TV (11)
Billings-Hardin, MT.....	90,500	164	KOUS-TV (4), KTVO (2), KULR-TV (8), KXYS-TV (3)
Missoula, MT.....	75,500	174	KCFW-TV (9), KECI-TV (13), KPAX-TV (8)
Great Falls, MT.....	60,400	182	KFBB-TV (5), KRTV (3), KTGF (16)
Butte, MT.....	48,300	188	KCTZ (7), KTVM (6), KXLF-TV (4)
Helena, MT.....	19,000	209	KTVH (12)
Glendive, MT.....	5,000	212	KXGN-TV (5), KXGN-TV (5)

State Cross Reference List

Communities that receive programs of stations that are located elsewhere.

KOUS-TV, Billings..... See Hardin, MT

Montana Station Totals as of October 1, 1989

	VHF	UHF	TOTAL
Commercial Television Stations	14	1	15
Educational Television Stations	1	0	1
	15	1	16

Montana—Billings

KTVQ

Ch. 2

Network Service: CBS.

Licensee: SJL Associates Ltd. Partnership, 3203 Third Ave. N, Box 2557, Billings, MT 59103.

Studio: 3203 Third Ave. N, Box 2557, Billings, MT 59103.

Telephone: 406-252-5611. **TWX:** 910-975-1030.

Technical Facilities: Channel No. 2 (54-60 MHz). Authorized power: 100-kw visual, 10.2-kw aural. Antenna: 670-ft. above av. terrain, 383-ft. above ground, 4183-ft. above sea level.

Latitude 45° 46' 00.20"
Longitude 108° 27' 26.70"

Transmitter: 2-mi. ESE of Billings on Westergard Hill.

Satellite Earth Station: Harris, 6.1-meter; Harris receivers.

News Services: AP, CBS, MTN.

Ownership: SJL Broadcast Management. See Group Ownership of Television Stations.

Began Operation: November 9, 1953. Sale to present owner by Garryowen Corp. (J. S. Sample) approved by FCC Dec. 21, 1983.

Represented (sales): Blair Television; Montana TV Network.

Represented (legal): Latham & Watkins.

Represented (engineering): Jansky & Bailey.

Personnel:

KELLY SUGAI, general manager.
LEE LAREVA, operations director.
RON JACOBSON, chief engineer.
AL NASH, news director.
MONTY WALLIS, local sales manager.

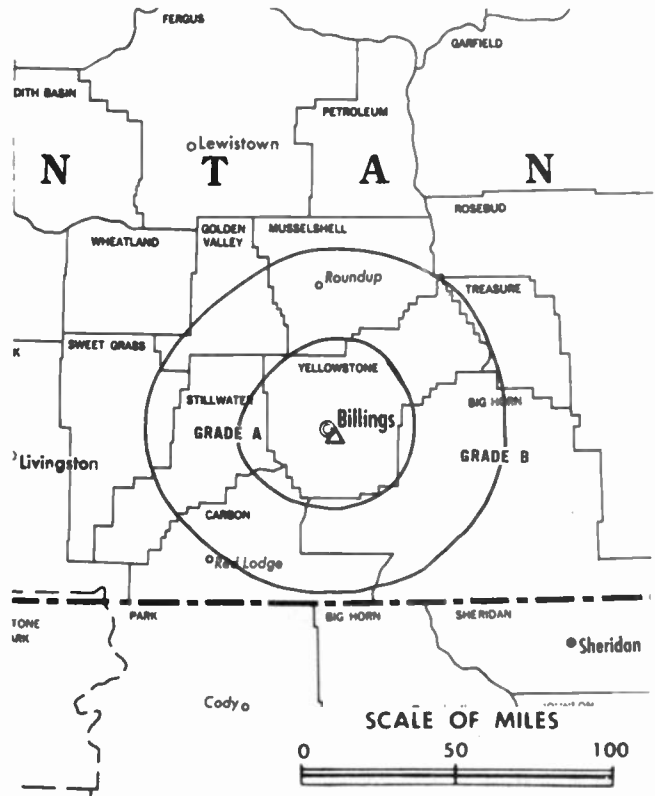
Highest 30 Sec. Rate: \$500.

NETWORK BASE HOURLY RATE: \$770.

City of License: Billings. **ADI:** Billings-Hardin. **Rank:** 164.

Total Households: © MSI Consumer Market Data as of 1/1/89. TV Homes, TV% and Circulation © 1989 Arbitron. County coverage based on Arbitron study.

Net Weekly Circulation	State County	Total Households	TV Households	%
MONTANA				
50% & Over	Big Horn	3,600	3,400	94
	Carbon	3,800	3,700	97
	Custer	5,500	5,200	95
	Golden Valley	400	400	100
	Musselshell	1,900	1,800	95
	Park	5,800	5,600	97
	Petroleum	200	200	100
	Powder River	900	800	89
	Rosebud	4,400	4,100	93
	Stillwater	2,500	2,500	100
	Sweet Grass	1,300	1,200	92



KTVQ BMPCT-4001 Granted 8/20/56

© American Map Corp., 14244

Net Weekly Circulation	State County	Total Households	TV Households	%	
50% & Over	Treasure	400	400	100	
	Wheatland	900	900	100	
	Yellowstone	48,000	47,200	98	
	WYOMING				
	Park	9,300	8,900	96	
	Sheridan	10,400	9,900	95	
Between 25-49%	MONTANA				
	Fergus	5,100	4,900	96	
	Judith Basin	1,000	1,000	100	
	Richland	5,000	4,800	96	
	WYOMING				
	Big Horn	4,500	4,300	96	
Between 5-24%	MONTANA				
	Gallatin	19,100	18,500	97	
	Garfield	600	500	83	
	Meagher	800	800	100	
	Phillips	2,200	2,100	93	
	WYOMING				
	Washakie	3,500	3,400	97	
Station Totals		141,100	136,500	97	
Net Weekly Circulation (1989)				86,200	
Average Daily Circulation (1989)				54,800	

Montana—Billings

KULR-TV

Ch. 8

Network Service: NBC.

Licensee: Wooster Republican Printing Co., 212 E. Liberty St., Wooster, OH 44691.

Studio: 2045 Overland Ave., Billings, MT 59102.

Mailing Address: Box 80810, Billings, MT 59108.

Telephone: 406-656-8000. TWX: 910-975-1020.

Technical Facilities: Channel No. 8 (180-186 MHz). Authorized power: 316-kw visual, 38.9-kw aural. Antenna: 750-ft. above av. terrain, 530-ft. above ground, 4249-ft. above sea level.

Latitude 45° 45' 35"
Longitude 108° 27' 14"

Transmitter: 2.7-mi. E of Billings.

Satellite Earth Stations: Harris, 6.1-meter; Scientific-Atlanta, 4.6-meter; Scientific-Atlanta receivers.

News Services: AP, NBC.

Ownership: The Wooster Republican Printing Co. See Group Ownership of Television Stations.

Began Operation: March 15, 1958. FCC approved sale to present owner by Harriscope Dec. 12, 1986 (*Television Digest*, Vol. 26:45). Sale to Harriscope by Crain-Snyder TV (Rex Baker, Arthur Miller & Thor Myhre) approved March 8, 1967 by FCC (Vol. 6:46). Previous sale to Crain-Snyder Television Inc. by Midland Empire Bcstg. Co. approved Dec. 17, 1962 (Vol. 2:52).

Represented (sales): Katz Television.

Represented (legal): Baker & Hostetler.

Represented (engineering): Hammett & Edison Inc.

Personnel:

STAN WHITMAN, president.
RON OLSEN, station manager & program director.
BOB KORUM, general sales manager.
DEAN JANSMA, chief engineer.
MARGO ALDRICH, promotion director.

Highest One Hour Rate: \$1000.

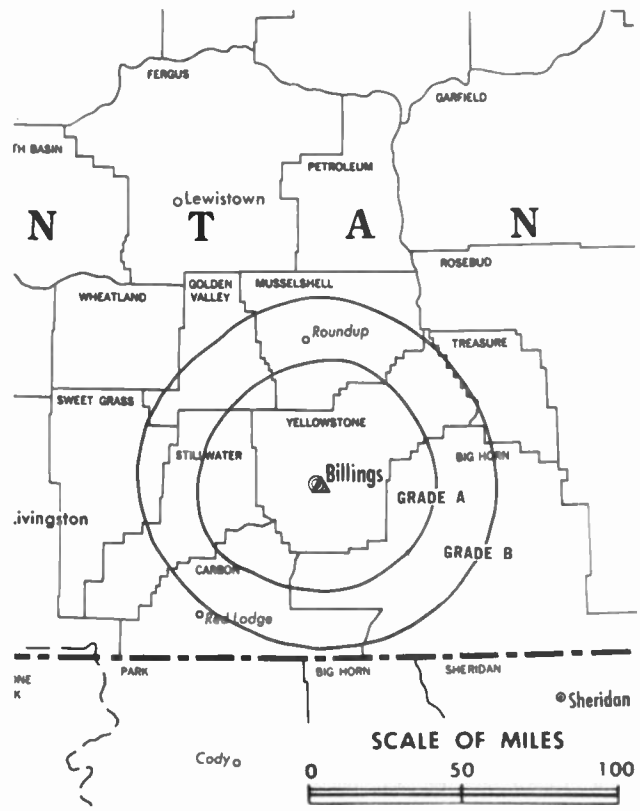
Highest 30 Sec. Rate: \$300.

NETWORK BASE HOURLY RATE: \$425.

City of License: Billings. AOI: Billings-Hardin. Rank: 164.

Total Households: © MSI Consumer Market Data as of 1/1/89. TV Homes, TV% and Circulation © 1989 Arbitron. County coverage based on Arbitron study.

Net Weekly Circulation	State County	Total Households	TV Households	%
50% & Over	MONTANA			
	Big Horn	3,600	3,400	94
	Carbon	3,800	3,700	97
	Custer	5,500	5,200	95
	Garfield	600	500	83
	Golden Valley	400	400	100



KULR-TV BNPCT-4810 Granted 11/21/57 © American Map Corp., 14244

Net Weekly Circulation	State County	Total Households	TV Households	%	
50% & Over	Musselshell	1,900	1,800	95	
	Park	5,800	5,600	97	
	Petroleum	200	200	100	
	Prairie	700	600	86	
	Rosebud	4,400	4,100	93	
	Stillwater	2,500	2,500	100	
	Sweet Grass	1,300	1,200	92	
	Treasure	400	400	100	
	Wheatland	900	900	100	
	Yellowstone	48,000	47,200	98	
	WYOMING				
	Park	9,300	8,900	96	
Between 25-49%	MONTANA				
	Fergus	5,100	4,900	96	
	Judith Basin	1,000	1,000	100	
	Powder River	900	800	89	
WYOMING					
	Big Horn	4,500	4,300	96	
	Sheridan	10,400	9,900	95	
Between 5-24%	MONTANA				
	Meagher	800	800	100	
Station Totals		112,000	108,300	97	
Net Weekly Circulation (1989)				79,900	
Average Daily Circulation (1989)				47,900	

Montana—Bozeman

KCTZ

Ch. 7

Network Service: ABC.

Licensee: Big Horn Communications, Drawer D, Hardin, MT 59034.

Studio: 1128 East Main, Bozeman, MT 59715.

Telephone: 406-586-3280. **Fax:** 406-586-4135.

Technical Facilities: Channel No. 7 (174-180 MHz). Authorized power: 44.1-kw visual, 4.41-kw aural. Antenna: 816-ft. above av. terrain, 306-ft. above ground, 6916-ft. above sea level.

Latitude 45° 40' 24"
Longitude 110° 52' 02"

Requests CP for change 1122-ft. above av. terrain, 305-ft. above ground, 6916-ft. above sea level. BPCT-880812KF.

Transmitter: 1.75-mi. W of Hwy. 10, 7.7-mi. E of Bozeman.

News Service: AP.

Ownership: Big Horn Communications Inc. Daniel W. Coon, pres., 16.39%; Dana Kehr, v.p., 0.72%; Martha R. Creath, secy., 19.96%; Calvin Cafritz, treas., 30.16%; Thomas A. Curtis, 12.23%; Big Horn Communications Ltd. Partnership, 6.64%. Principals of BHCI own KOUS-TV Hardin-Billings & KYUS-TV Miles City, MT; K25BP(LPTV) Billings, K19AC(LPTV) Glasgow & K17AD(LPTV) Lewistown, MT; K05HL(LPTV) La Grande, OR; K15AD(LPTV) Cody & K16AE(LPTV) Gillette, WY; KMMZ(AM) & KZMQ(FM) Greybull, WY.

Began Operation: September 1, 1987. Sale to present owners by Bee Bcstg. Assoc. approved by FCC June 28, 1988.

Represented (sales): Seitel Inc.

Represented (legal): Brinig & Bernstein.

Personnel:

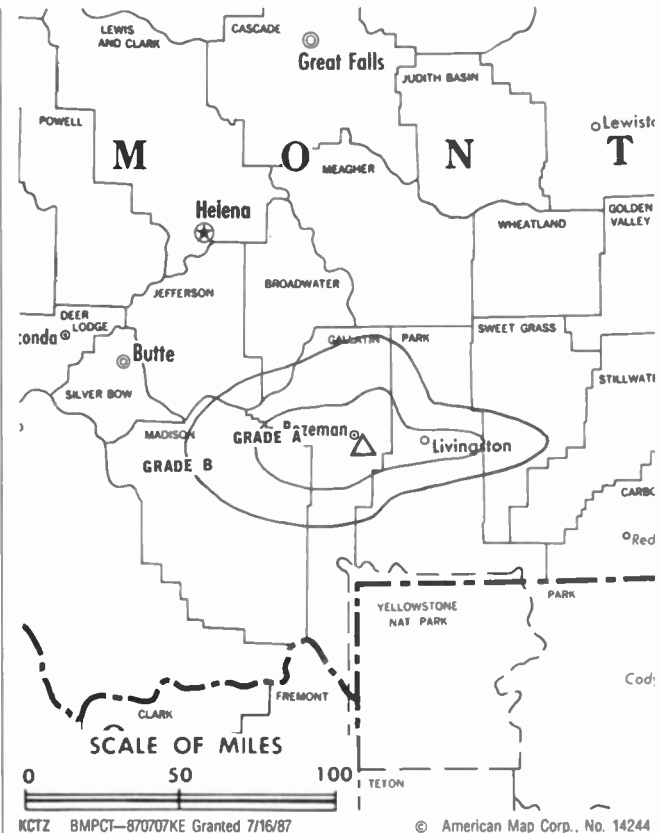
- RAY MOSER, general manager.
- MICHAEL DOUGLAS, station & general sales manager.
- J. R. MIDDLETON, chief engineer.
- GENE BRODEUR, news director.
- JOHNNA ZEND, program director.
- STEVE BRUGGEMAN, business manager.

Highest 30 Sec. Rate: \$125.

City of License: Bozeman. **ADI:** Butte. **Rank:** 188.

Total Households: © MSI Consumer Market Data as of 1/1/89. TV Homes. TV% and Circulation © 1989 Arbitron. County coverage based on Arbitron study.

Net Weekly Circulation	State County	Total Households	TV Households	%
50% & Over	MONTANA Gallatin	19,100	18,500	97



Net Weekly Circulation	State County	Total Households	TV Households	%
MONTANA				
Between 25-49%	Meagher	800	800	100
	Park	5,800	5,600	97
MONTANA				
Between 5-24%	Sweet Grass	1,300	1,200	92
Station Totals		27,000	26,100	97
Net Weekly Circulation (1989)				15,100
Average Daily Circulation (1989)				6,600

Need Broadcast TV or Cable TV Mail Labels From the Factbook?

Call Information Marketing Services
703-560-0710

Montana—Butte

KTVM

Ch. 6

(Satellite of KECI-TV, Missoula, MT)

Network Service: NBC, ABC.

Licensee: Eagle Communications Inc., 340 W. Main St., Missoula, MT 59802.

Studio: 750 Dewey Blvd., Suite 1, Butte, MT 59701.

Telephone: 406-494-7603. **TWX:** 910-963-2490. **Fax:** 406-494-2572.

Technical Facilities: Channel No. 6 (82-88 MHz). Authorized power: 100-kw visual, 12.5-kw aural. Antenna: 1936-ft. above av. terrain, 213-ft. above ground, 8458-ft. above sea level.

Latitude 46° 00' 27"
Longitude 112° 26' 30"

Transmitter: On mountain peak, 2.6-mi. E of Butte.

News Services: AP, NBC.

Ownership: Precht Communications Inc., 100%. See Group Ownership of Television Stations.

Began Operation: May 15, 1970.

Represented (sales): Katz Television.

Represented (legal): Cohn & Marks.

Represented (engineering): A. D. Ring & Associates, P.C.

Personnel:

MARGARET ANNE RAGSDALE, general manager.
LARRY SEM, station & sales manager.
PAT GRANT, national sales manager.
TIM LEDBETTER, news director.
BILLY WARD, chief engineer.
JANE ENGLISH, business manager.

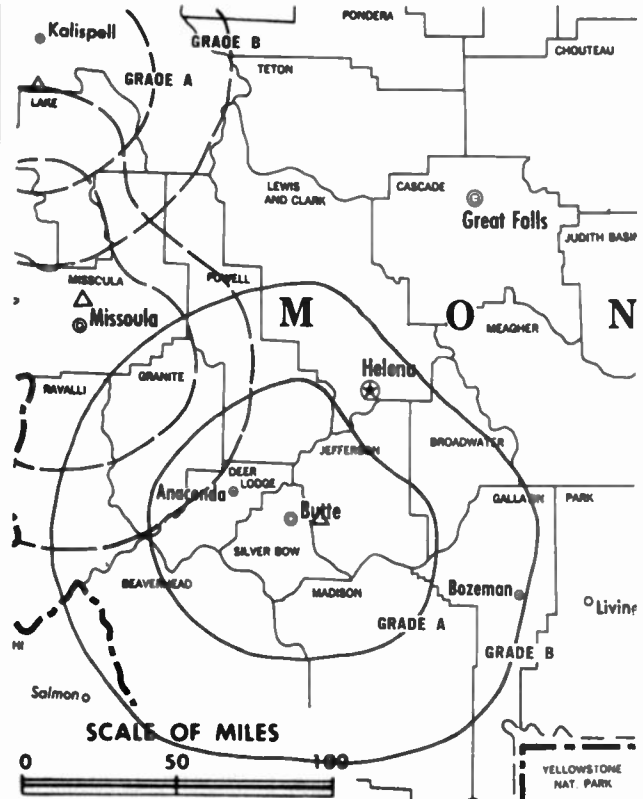
Highest One Hour Rate: \$1000.

Highest 30 Sec. Rate: \$350.

NETWORK BASE HOURLY RATE: \$400.

City of License: Butte. **ADI:** Butte. **Rank:** 188.

Total Households: © MSI Consumer Market Data as of 1/1/89. TV Homes, TV% and Circulation © 1989 Arbitron. County coverage based on Arbitron study.



KTVM BPCT-4187 Granted 12/3/69

© American Map Corp., 14244

Net Weekly Circulation	State County	Total Households	TV Households	Households %
MONTANA				
50% & Over	Beaverhead	3,200	3,000	94
	Deer Lodge	4,200	4,100	98
	Gallatin	19,100	18,500	97
	Jefferson	3,100	3,000	97
	Madison	2,200	2,200	100
	Powell	2,400	2,300	96
	Silver Bow	14,300	14,000	98
MONTANA				
Between 5-24%	Broadwater	1,600	1,500	94
	Park	5,800	5,600	97
Station Totals		55,900	54,200	97
Net Weekly Circulation (1989)			39,700	
Average Daily Circulation (1989)			22,800	

Montana—Butte

KXLF-TV

Ch. 4

Network Service: CBS.

Licensee: KXLF Communications Inc., Box 3500, Butte, MT 59702.

Studio: 1003 S. Montana St., Butte, MT 59701.

Telephone: 406-782-0444. **Fax:** 406-782-8906.

Technical Facilities: Channel No. 4 (66-72 MHz). Authorized power: 100-kw visual, 20-kw aural. Antenna: 1892-ft. above av. terrain, 199-ft. above ground, 8450-ft. above sea level.

Latitude 46° 00' 27"
Longitude 112° 26' 30"

Transmitter: 3-mi. E of Butte on XL Heights.

Multichannel TV Sound: Separate audio program.

Satellite Earth Stations: Harris, 6.1-meter; RCA Ku-band; Harris receivers.

News Services: AP, Montana TV Network News.

Ownership: Evening Post Publishing Co., 100%. See Group Ownership of Television Stations.

Began Operation: August 14, 1953. Sale to present owner by SJL Inc. approved by FCC Oct. 31, 1986. Previous sale by Garryowen Corp. (J. S. Sample) approved by FCC Dec. 23, 1983. Sale to Garryowen by Ed Craney approved by FCC Jan. 18, 1961 (*Television Digest*, Vol. 16:42; 17:4).

Represented (sales): Blair Television; Montana Television Network.

Represented (legal): Dow, Lohnes & Albertson.

Personnel:

RON CASS, president & general manager.
VIOLA VIGIL, news director.
PAT COONEY, sales manager.
JOHN MIZELLE, chief engineer.
MARGARET McINTOSH, program director.
LINDA THOMPSON, business manager.
LYNN CRANBERG, promotion director.

Highest One Hour Rate: \$1800.

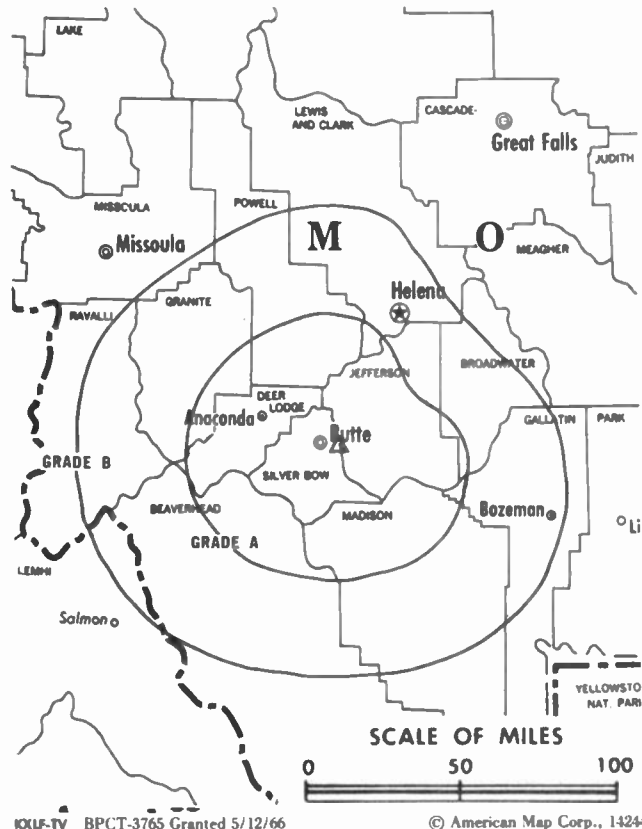
Highest 30 Sec. Rate: \$325.

NETWORK BASE HOURLY RATE: \$960.

City of License: Butte. **ADI:** Butte. **Rank:** 188.

Total Households: © MSI Consumer Market Data as of 1/1/89. TV Homes, TV% and Circulation © 1989 Arbitron. County coverage based on Arbitron study.

Net Weekly Circulation	State County	Total Households	TV Households	Households %
50% & Over	MONTANA			
	Beaverhead	3,200	3,000	94
	Broadwater	1,600	1,500	94
	Deer Lodge	4,200	4,100	98
	Gallatin	19,100	18,500	97



Net Weekly Circulation	State County	Total Households	TV Households	Households %
50% & Over	Jefferson	3,100	3,000	97
	Lewis + Clark	19,600	19,000	97
	Madison	2,200	2,200	100
	Meagher	800	800	100
	Powell	2,400	2,300	96
	Silver Bow	14,300	14,000	98
Between 5-24%	MONTANA			
	Granite	1,100	1,100	100
	Park	5,800	5,600	97
Station Totals		77,400	75,100	97
Net Weekly Circulation (1989)				57,400
Average Daily Circulation (1989)				35,500

**NEED BROADCAST TV OR CABLE TV DATA
FROM THE FACTBOOK ON TAPE OR DISKETTE?
NEED CUSTOMIZED REPORTS?**

Call Warren Publishing's
Market Research & Data Sales Dept.

202-872-9200

Montana—Glendive

KXGN-TV

Ch. 5

Network Service: CBS, NBC.

Licensee: Glendive Broadcasting Corp., 210 S. Douglas St., Glendive, MT 59330.

Studio: 210 S. Douglas St., Glendive, MT 59330.

Telephone: 406-365-3377.

Technical Facilities: Channel No. 5 (76-82 MHz). Authorized power: 14.8-kw visual, 2.95-kw aural. Antenna: 513-ft. above av. terrain, 158-ft. above ground, 2818-ft. above sea level.

Latitude 47° 03' 15"
Longitude 104° 40' 45"

Transmitter: 4-mi. SE of city.

Satellite Earth Stations: 4.5-meter C-band; 4.5-meter Ku-band; 3.7-meter C-band.

AM Affiliate: KXGN, 1-kw, 1400 kHz.

News Service: National Weather Service.

Ownership: Lewis W. Moore, pres., 99.7%; Elizabeth Lee Hackney, v.p., 0.1%; Lewis W. Moore Jr., secy., 0.1%; Mark Moore, treas., 0.1%.

Began Operation: November 1, 1957.

Represented (sales): Hooper Jones Associates.

Represented (legal): Blair, Joyce & Silva.

Represented (engineering): John H. Mullaney Consulting Engineers.

Personnel:

LEWIS W. MOORE, president.
DAN FRENZEL, general manager.
WINNIFRED NORTON, office manager.
MIKEL HUSEBY, chief engineer.
TERRY KEGLEY, news director.
TRACI SCHELL, program director.

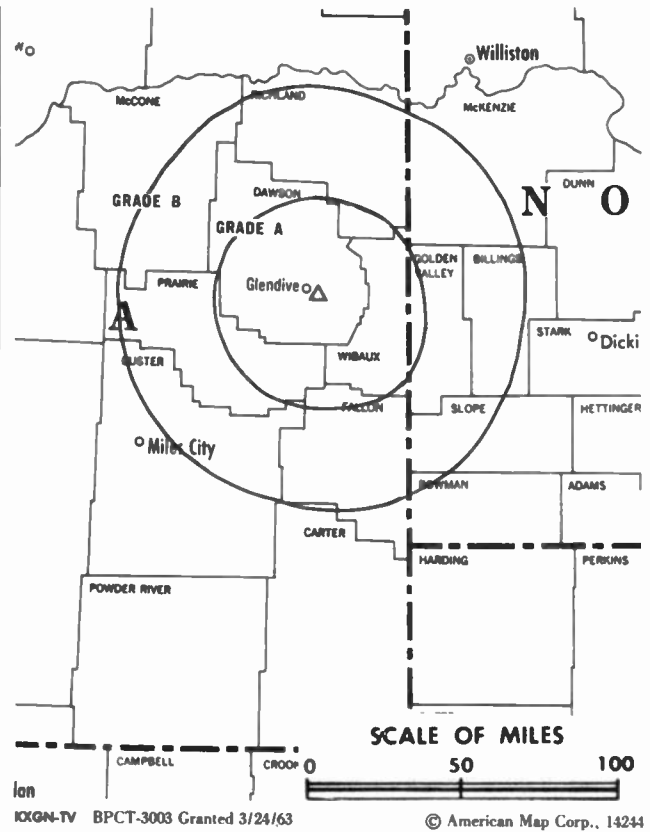
Highest One Hour Rate: \$250.

Highest 30 Sec. Rate: \$150.

NETWORK BASE HOURLY RATE: \$100.

City of License: Glendive. **ADI:** Glendive. **Rank:** 212.

Total Households: © MSI Consumer Market Data as of 1/1/89. TV Homes, TV% and Circulation © 1989 Arbitron. County coverage based on Arbitron study.



Net Weekly Circulation	State County	Total Households	TV Households	Households %
50% & Over	MONTANA			
	Dawson	4,700	4,500	96
	Fallon	1,400	1,300	93
	Mc Cone	900	900	100
	Prairie	700	600	86
	Wibaux	500	500	100
Between 25-49%	MONTANA			
	Richland	5,000	4,800	96
	NORTH DAKOTA			
	Golden Valley	900	900	100
Between 5-24%	MONTANA			
	Garfield	600	500	83
Station Totals		14,700	14,000	95
Net Weekly Circulation (1989)				8,500
Average Daily Circulation (1989)				5,100

Montana—Great Falls

KFBB-TV

Ch. 5

Network Service: ABC.

Licensee: KFBB Corp., Box 1139, Great Falls, MT 59403.

Studio: U.S. Hwy 87, 1-mi. N of Missouri River, Great Falls.

Mailing Address: Box 1139, Great Falls, MT 59403.

Telephone: 406-453-4377. **TWX:** 910-975-1917. **Fax:** 406-727-9703.

Technical Facilities: Channel No. 5 (76-82 MHz). Authorized power: 100-kw visual, 20-kw aural. Antenna: 590-ft. above av. terrain, 540-ft. above ground, 4310-ft. above sea level.

Latitude 47° 32' 08''
Longitude 111° 17' 02''

Transmitter: U.S. Hwy. 87, 1-mi. N of Missouri River, Great Falls.

Satellite Earth Stations: Microdyne, 7-meter; Andrew, 4.5-meter; Vertex, 4.5-meter Ku-band; Avantek, M/A-Com, Microdyne receivers.

News Services: AP, ABC, National Weather Service.

Ownership: Wooster Republican Printing Co. See Group Ownership of Television Stations.

Began Operation: March 21, 1954. Sale to present owners by Advance Corp. approved by FCC April 26, 1982 (*Television Digest*, Vol. 22:8). Sale to Advance by Harriscopie Bcstg. Corp. approved April 21, 1977. Sale to Harriscopie by David E. Bright, Ernest Scanlon & Daniel O'Shea approved by FCC May 23, 1962 (Vol. 2:11, 22). Sale to Bright, Scanlon & O'Shea by Joseph P. Wilkins and associates approved Jan. 27, 1960 (Vol. 16:3, 5).

Represented (sales): Katz Television.

Represented (legal): Baker & Hostetler.

Represented (engineering): Mullaney Engineering Inc.

Personnel:

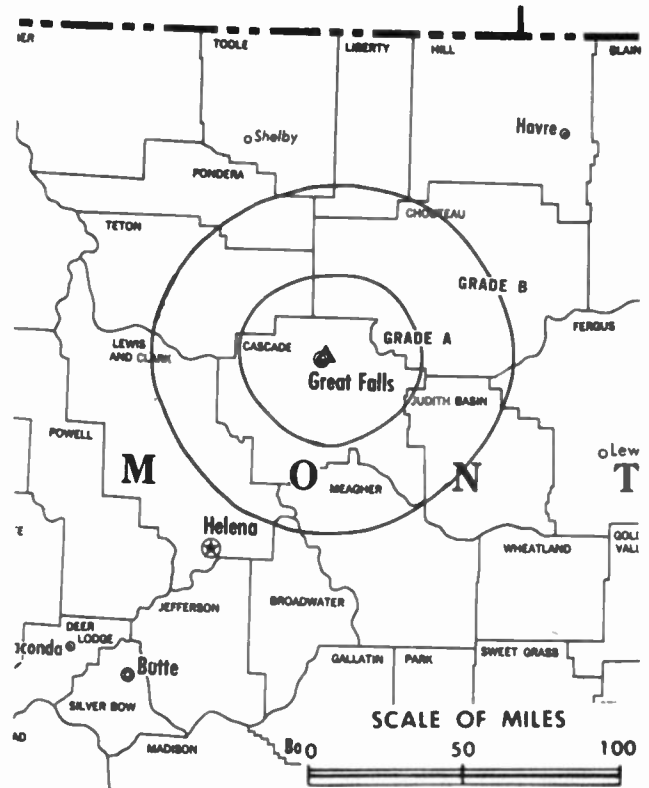
- JACK J. FISHER SR., general manager.
- MIKE WARNER, chief engineer.
- MYLA COLE, accounting supervisor.
- CAROL FUNSTON, traffic manager.
- JACK MAY, local sales manager.
- DICK POMPA, news director.
- PARKER SULLIVAN, promotion director & production manager.

Rates: On request.

City of License: Great Falls. **ADI:** Great Falls. **Rank:** 182.

Total Households: © MSI Consumer Market Data as of 1/1/89. TV Homes, TV% and Circulation © 1989 Arbitron. County coverage based on Arbitron study.

Net Weekly Circulation	State County	Total Households	TV Households	%
50% & Over	MONTANA			
	Blaine	2,800	2,600	93
	Broadwater	1,600	1,500	94
	Cascade	30,900	30,400	98



KFBB-TV BPCT-4340 Granted 5/7/70

© American Map Corp., 14244

Net Weekly Circulation	State County	Total Households	TV Households	%
50% & Over	Chouteau	2,200	2,100	95
	Fergus	5,100	4,900	96
	Glacier	3,800	3,600	95
	Hill	6,900	6,700	97
	Judith Basin	1,000	1,000	100
	Lewis + Clark	19,600	19,000	97
	Liberty	1,100	1,100	100
	Meagher	800	800	100
	Phillips	2,200	2,100	93
	Pondera	2,500	2,400	96
	Teton	2,500	2,400	96
Toole	2,300	2,200	96	
Valley	3,800	3,600	95	
Between 25-49%	MONTANA			
	Garfield	600	500	83
Between 5-24%	MONTANA			
	Jefferson	3,100	3,000	97
	Roosevelt	3,800	3,700	97
Station Totals		96,600	93,600	97
Net Weekly Circulation (1989)				67,800
Average Daily Circulation (1989)				40,000

Montana—Great Falls

KRTV

Ch. 3

Network Service: CBS.

Licensee: KRTV Communications Inc., Box 1331, Great Falls, MT 59403.

Studio: U.S. Hwy. 87, 1-mi. N of, Great Falls.

Mailing Address: Box 1331, Great Falls, MT 59403.

Telephone: 406-453-2431. **TWX:** 62948919. **Fax:** 406-453-8041.

Technical Facilities: Channel No. 3 (60-66 MHz). Authorized power: 100-kw visual, 10-kw aural. Antenna: 586-ft. above av. terrain, 557-ft. above ground, 4100-ft. above sea level.

Latitude 47° 32' 09"
Longitude 111° 17' 02"

Transmitter: U. S. Hwy. 87, 1-mi. N of Missouri River, Great Falls.

Satellite Earth Stations: RCA, 4.5-meter Ku-band; Poulitan, 3.2-meter; Scientific-Atlanta receivers.

News Services: AP, Montana TV Network News.

Ownership: Evening Post Publishing Co., 100%. See Group Ownership of Television Stations.

Began Operation: October 5, 1958. Sale to present owner by SJL Inc. approved by FCC Oct. 31, 1986. Previous sale by Garryowen Corp. approved by FCC Dec. 21, 1983. Sale to Garryowen by Dan Snyder & Assoc. approved by FCC Feb. 28, 1969. Previous sale by Francis N. & Robert R. Laird approved Oct. 1, 1958 (Television Digest, Vol. 14:40).

Represented (sales): Blair Television.

Represented (legal): Dow, Lohnes & Albertson.

Personnel:

DONALD G. BRADLEY, president & general manager.
PETER B. FRIDEN, general sales manager.
REED LARSON, local sales manager.
GLENN L. LOCKWOOD, operations director.
PHIL SAXTON, chief engineer.
ALAN YUDMAN, news director.
RANDIE JAMES, promotion director.

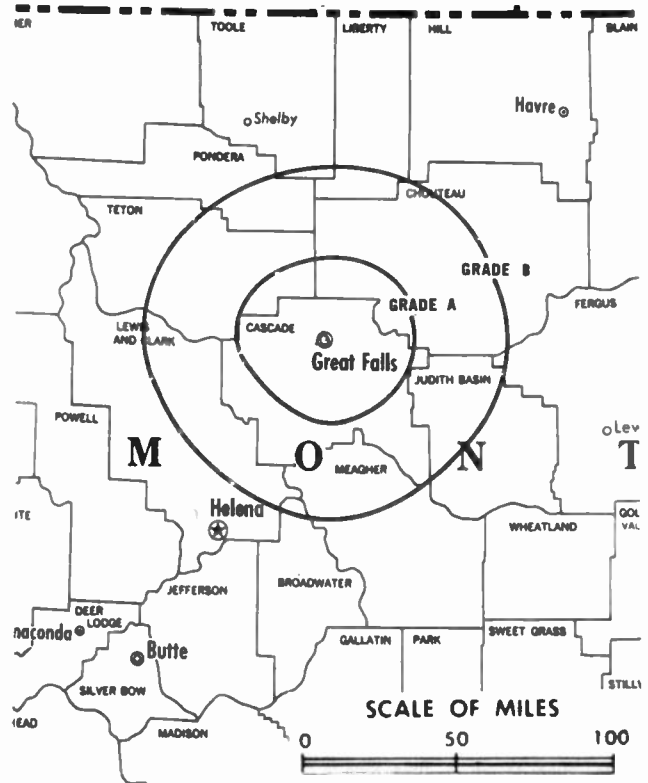
Highest One Hour Rate: \$1800.

Highest 30 Sec. Rate: \$215.

NETWORK BASE HOURLY RATE: \$655.

City of License: Great Falls. **ADI:** Great Falls. **Rank:** 182.

Total Households: © MSI Consumer Market Data as of 1/1/89. TV Homes, TV% and Circulation © 1989 Arbitron. County coverage based on Arbitron study.



KRTV BPCT-4457 Granted 10/18/71

© American Map Corp., 14244

Net Weekly Circulation	State County	Total Households	TV Households	Households %
50% & Over	Chouteau	2,200	2,100	95
	Garfield	600	500	83
	Glacier	3,800	3,600	95
	Hill	6,900	6,700	97
	Judith Basin	1,000	1,000	100
	Liberty	1,100	1,100	100
	Meagher	800	800	100
	Phillips	2,200	2,100	93
	Pondera	2,500	2,400	96
	Teton	2,500	2,400	96
	Toole	2,300	2,200	96
Valley	3,800	3,600	95	
MONTANA				
Between 25-49%	Fergus	5,100	4,900	96
MONTANA				
Between 5-24%	Broadwater	1,600	1,500	94
	Jefferson	3,100	3,000	97
Station Totals		73,200	70,900	97
Net Weekly Circulation (1989)			54,400	
Average Daily Circulation (1989)			34,300	

Net Weekly Circulation	State County	Total Households	TV Households	Households %
50% & Over	MONTANA			
	Blaine	2,800	2,600	93
	Cascade	30,900	30,400	98

Montana—Great Falls

KTGF

Ch. 16

Network Service: NBC.

Grantee: Continental Television Network Inc., 118 Sixth St. S, Great Falls, MT 59401.

Studio: 118 Sixth St. South, Great Falls, MT 59405.

Mailing Address: Box 1219, Great Falls, MT 59403.

Telephone: 406-761-8816.

Technical Facilities: Channel No. 16 (482-488 MHz). Authorized power: 2030-kw max. visual, 203-kw max. aural. Antenna: 1046-ft. above av. terrain, 769-ft. above ground, 4619-ft. above sea level.

Latitude 47° 36' 26"
Longitude 111° 21' 27"

Transmitter: 3.5-mi. W of Bootlegger Trail, 7-mi. N of Missouri River, Great Falls.

Multichannel TV Sound: Stereo only.

Satellite Earth Stations: Vertex, 5-meter Ku-band; Paracclipse, 4-meter C-band; Scientific-Atlanta, 4-meter Ku-band; M/A-Com, Microdyne receivers.

News Service: AP.

Ownership: James M. Colla, pres., 72.5%; William Cordingley, 12.5%; L. A. (Al) Donohue, 12.5%; Penny Lynn Adkins, v.p., 2.5%. Continental TV holds CP for Ch. 23, Missoula, MT.

Began Operation: September 21, 1986.

Represented (sales): Adam Young Inc.

Represented (legal): Reddy, Begley & Martin.

Represented (engineering): B. Scott Baxter & Associates.

Personnel:

JIM COLLA, general manager.
JANET DORALE-DANA, national sales manager.
SCOTT BARELLA, chief engineer.
JO MAY BARKER GILLIGAN, news director.
PENNY ADKINS, promotion & marketing director.
CHERYL CORDEIRO, business manager.

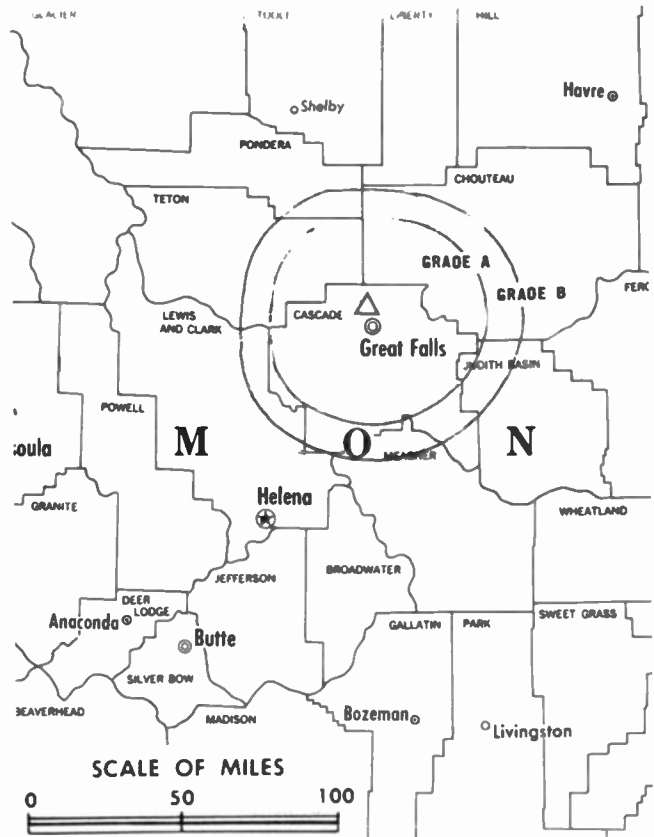
Highest One Hour Rate: \$600.

Highest 30 Sec. Rate: \$195.

City of License: Great Falls. **ADI:** Great Falls. **Rank:** 182.

Total Households: © MSI Consumer Market Data as of 1/1/89. TV Homes, TV% and Circulation © 1989 Arbitron. County coverage based on Arbitron study.

Net Weekly Circulation	State County	Total Households	TV Households	%
50% & Over	MONTANA Cascade	30,900	30,400	98



KTGF BMPCT-860725KF Granted 9/23/86

© American Map Corp., No. 14244

Net Weekly Circulation	State County	Total Households	TV Households	%
50% & Over	Chouteau	2,200	2,100	95
	Hill	6,900	6,700	97
	Liberty	1,100	1,100	100
	Teton	2,500	2,400	96
	Toole	2,300	2,200	96
Between 25-49%	MONTANA Glacier	3,800	3,600	95
	Pondera	2,500	2,400	96
Between 5-24%	MONTANA Blaine	2,800	2,600	93
	Fergus	5,100	4,900	96
	Judith Basin	1,000	1,000	100
	Meagher	800	800	100
	Phillips	2,200	2,100	93
	Valley	3,800	3,600	95
Station Totals		67,900	65,900	97
Net Weekly Circulation (1989)			39,300	
Average Daily Circulation (1989)			21,300	

Montana—Hardin-Billings

KOUS-TV

Ch. 4

(Also operates satellite KYUS-TV, Miles City, MT)

Network Service: ABC.

Licensee: KOUS-TV Inc., 2116 Broadwater Ave., Box 23309, Billings, MT 59104.

Studio: W. Third St., Hardin, MT 59034.

Mailing Address: Drawer D, Hardin, MT 59034.

Telephone: 406-652-4743. **Fax:** 406-652-6963.

Technical Facilities: Channel No. 4 (66-72 MHz). Authorized power: 100-kw visual, 10-kw aural. Antenna: 1060-ft. above av. terrain, 628-ft. above ground, 4688-ft. above sea level.

Latitude 45° 44' 29"
Longitude 108° 08' 19"

Transmitter: Pryor Star Rte., Billings.

News Service: AP.

Ownership: Daniel W. Coon, pres., 15%; Martha Creath, secy., 39%; Calvin Cafritz, 39%; Thomas A. Curtis, 2%. For other interests, see KCTZ, Bozeman, MT.

Began Operation: November 26, 1980.

Represented (sales): Seltel Inc.; Bob Hix (Denver).

Represented (legal): Fortas & Hardman.

Personnel:

DANIEL W. COON, president.
RAY MOSER, general manager.
DAN MICHAEL, local sales manager.
J. R. MIDDLETON, chief engineer.
TRACY NELSON, traffic director.
JOHNA ZINDA, program director.
ED CONNERS, promotion director.

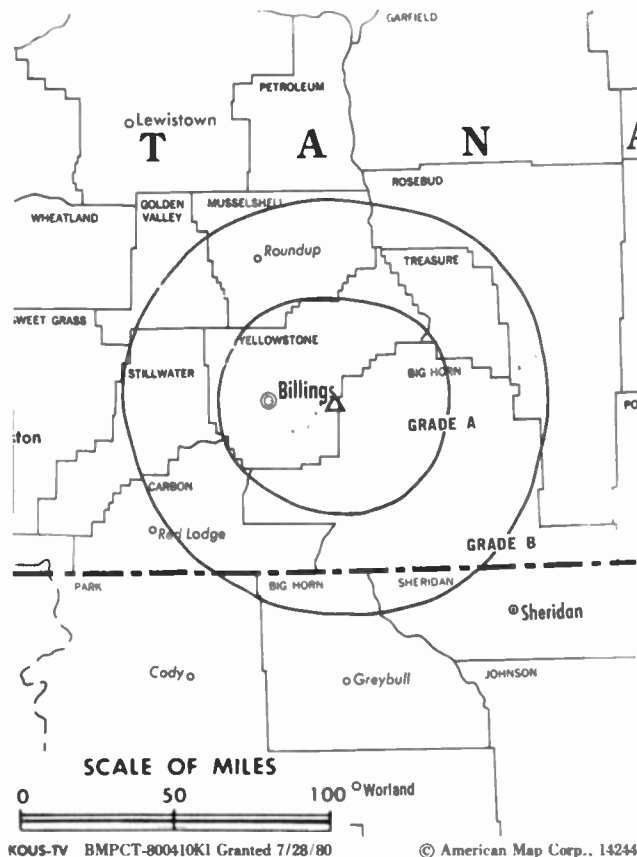
Highest One Hour Rate: \$1200.

Highest 30 Sec. Rate: \$490.

City of License: Hardin. **AOI:** Billings-Hardin. **Rank:** 164.

Total Households: © MSI Consumer Market Data as of 1/1/89. TV Homes, TV% and Circulation © 1989 Arbitron. County coverage based on Arbitron study.

Net Weekly Circulation	State County	Total Households	TV Households	%
50% & Over	MONTANA			
	Big Horn	3,600	3,400	94
	Carbon	3,800	3,700	97
	Golden Valley	400	400	100
	Musselshell	1,900	1,800	95
	Petroleum	200	200	100
	Rosebud	4,400	4,100	93



Net Weekly Circulation	State County	Total Households	TV Households	%
50% & Over	Stillwater	2,500	2,500	100
	Treasure	400	400	100
	Wheatland	900	900	100
	Yellowstone	48,000	47,200	98
	WYOMING			
	Park	9,300	8,900	96
Between 25-49%	MONTANA			
	Sweet Grass	1,300	1,200	92
Between 5-24%	MONTANA			
	Custer	5,500	5,200	95
	Fergus	5,100	4,900	96
	Park	5,800	5,600	97
	Phillips	2,200	2,100	93
	WYOMING			
	Big Horn	4,500	4,300	96
	Sheridan	10,400	9,900	95
Station Totals		110,200	106,700	97
Net Weekly Circulation (1989)				60,500
Average Daily Circulation (1989)				32,100

Montana—Helena

KTVH

Ch. 12

Network Service: NBC.

Licensee: Big Sky Bcstg. L.P., 2433 N. Montana Ave., Helena, MT 59601.

Studio: 2433 N. Montana Ave., Helena, MT 59601.

Telephone: 406-443-5050.

Technical Facilities: Channel No. 12 (204-210 MHz). Authorized power: 105-kw visual, 10.5-kw aural. Antenna: 2250-ft. above av. terrain, 176-ft. above ground, 7929-ft. above sea level.

Latitude 46° 49' 35"
Longitude 111° 42' 33"

Transmitter: Hogback Mtn., approx. 22-mi. NE of Helena.

Satellite Earth Stations: AFC, 3-meter Ku-band; Paraclipse, 3-meter C-band; Vertex, 4.6-meter Ku-band; DX Antenna, M/A-Com, Microdyne receivers.

News Services: AP, NBC.

Ownership: Big Sky Bcstg. L.P. Radeck Bcstg. Inc., gen. partner, 50%. RBI ownership: John A. Radeck, pres.-chief exec. officer & William H. Sanders, secy.-treas., 50% each.

Began Operation: January 1, 1958. Left air Feb. 5, 1959; resumed operation Aug. 6, 1959 (*Television Digest*, Vol. 15:6, 33, 36). Sale to Helena TV Inc. by Joseph S. Sample, who took over all properties from Ed Craney was approved by FCC Jan. 18, 1961 (Vol. 16:42; 17:4). Sale by Helena TV Inc. approved June 5, 1963 (Vol. 3:23). Sale of control by Paul B. McAdam & A. W. Scribner approved by FCC Dec. 18, 1968. Sale to Lynn H. Koch, et al., approved Nov. 29, 1979. Sale to Bradley, Courtnege, & Lundberg approved April 22, 1985. Sale to present owners approved by FCC Aug. 4, 1988.

Represented (sales): Adam Young Inc.; Art Moore Inc.

Represented (legal): Reddy, Begley & Martin.

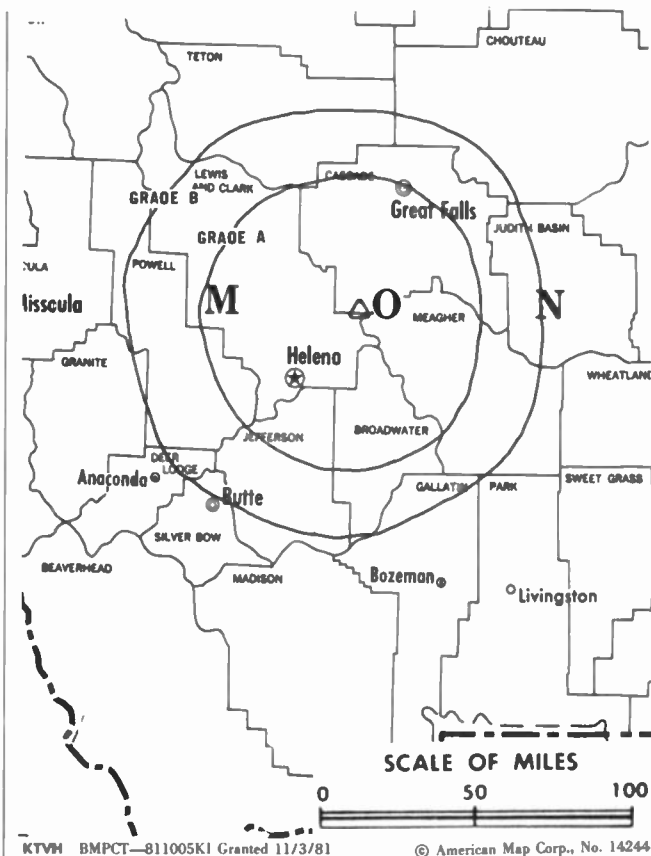
Personnel:

JOHN RADECK, president & general manager.
BILL STEBBINS, general sales manager.
HAL PECK, program director.
ROBERT WYATT, chief engineer.
LORI GETTER, news director.
TRACY PARKER, business manager.

Highest One Hour Rate: \$1000.

Highest 30 Sec. Rate: \$250.

City of License: Helena. **AOI:** Helena. **Rank:** 209.



Net Weekly Circulation	State County	Total Households	TV Households	Households %
MONTANA				
50% & Over	Broadwater	1,600	1,500	94
	Lewis + Clark	19,600	19,000	97
MONTANA				
Between 25-49%	Jefferson	3,100	3,000	97
	Meagher	800	800	100
MONTANA				
Between 5-24%	Chouteau	2,200	2,100	95
	Gallatin	19,100	18,500	97
	Pondera	2,500	2,400	96
	Teton	2,500	2,400	96
Station Totals		51,400	49,700	97
Net Weekly Circulation (1989)			23,200	
Average Daily Circulation (1989)			13,900	

Total Households: © MSI Consumer Market Data as of 1/1/89. TV Homes, TV% and Circulation © 1989 Arbitron. County coverage based on Arbitron study.

Montana—Kalispell

KCFW-TV

Ch. 9

(Satellite of KECI-TV, Missoula, MT)

Network Service: NBC, ABC.

Licensee: Eagle Communications Inc., TV Bldg., 340 W. Main St., Missoula, MT 59802.

Studio: 401 First Ave. E, Kalispell, MT 59901.

Telephone: 406-755-5239. **TWX:** 910-963-2490. **Fax:** 406-752-8002.

Technical Facilities: Channel No. 9 (186-192 MHz). Authorized power: 26.5-kw visual, 5.3-kw aural. Antenna: 2794-ft. above av. terrain, 240-ft. above ground, 6898-ft. above sea level.

Latitude 48° 00' 48"
Longitude 114° 21' 55"

Transmitter: Blacktail Mountain, 6.5-mi. W of Lakeside, MT.

News Services: AP, NBC.

Ownership: Precht Communications Inc., 100%. See Group Ownership of Television Stations.

Began Operation: June 10, 1968.

Represented (sales): Katz Television.

Represented (legal): Cohn & Marks.

Personnel:

MARGARET ANNE RAGSDALE, general manager.
STEVE FETVEIT, station manager.
MARK HOLSTON, news director.
CHRIS NEUHAUSEN, chief engineer.
PAT GRANT, national sales manager.
JANE ENGLISH, business manager.

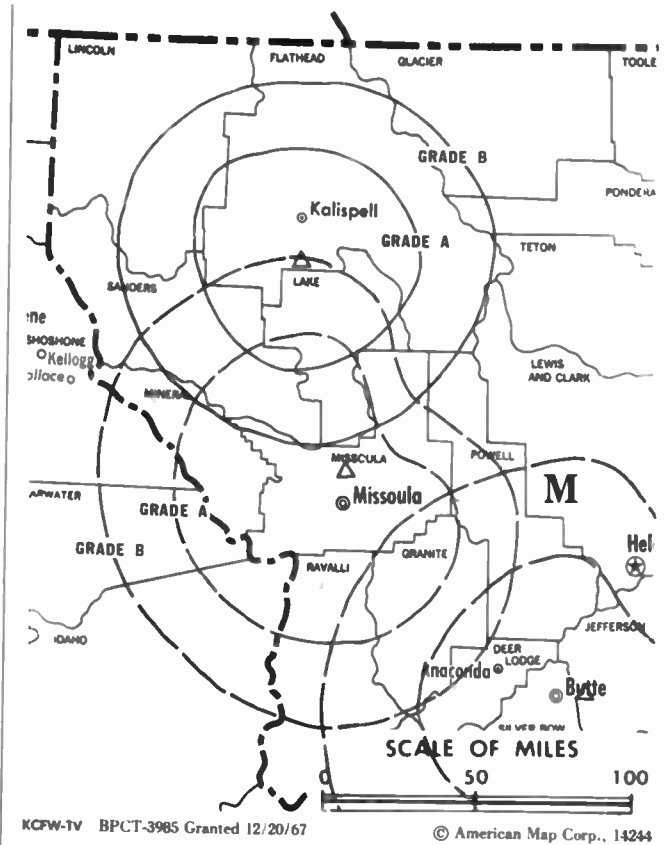
Highest One Hour Rate: \$800.

Highest 30 Sec. Rate: \$200.

NETWORK BASE HOURLY RATE: \$400.

City of License: Kalispell. **AOI:** Missoula. **Rank:** 174.

Total Households: © MSI Consumer Market Data as of 1/1/89. TV Homes, TV% and Circulation © 1989 Arbitron. County coverage based on Arbitron study.



Net Weekly Circulation	State County	Total Households	TV Households	%
50% & Over	MONTANA			
	Flathead	23,600	22,900	97
	Lincoln	6,700	6,400	96
Between 25-49%	MONTANA			
	Lake	8,300	8,000	96
Between 5-24%	MONTANA			
	Sanders	3,900	3,700	95
Station Totals		42,500	41,000	96
Net Weekly Circulation (1989)			28,800	
Average Daily Circulation (1989)			19,700	

Montana—Miles City

KYUS-TV

Ch. 3

(Satellite of KOUS-TV, Hardin, MT)

Network Service: ABC.

Licensee: KOUS-TV Inc., 2116 Broadwater Ave., Box 23309, Billings, MT 59104.

Telephone: 406-665-3320.

Technical Facilities: Channel No. 3 (60-66 MHz). Authorized power: 10.2-kw visual, 1.02-kw aural. Antenna: 125-ft. above av. terrain, 59-ft. above ground, 2664-ft. above sea level.

Latitude 46° 25' 56''
Longitude 105° 51' 31''

Transmitter: 1-mi. NW of Miles City.

Ownership: Daniel W. Coon, pres., 15%; Martha Creath, secy., 39%; Calvin Cafritz, 39%; Thomas A. Curtis, 2%. For other interests, see KCTZ, Bozeman, MT.

Began Operation: September 1, 1969. Sale by Custer Bcstg. Corp. to KOUS-TV approved March 14, 1984 by FCC.

Represented (sales): Seltel Inc.; Bob Hix (Denver).

Represented (legal): Fortas & Hardman.

Personnel:

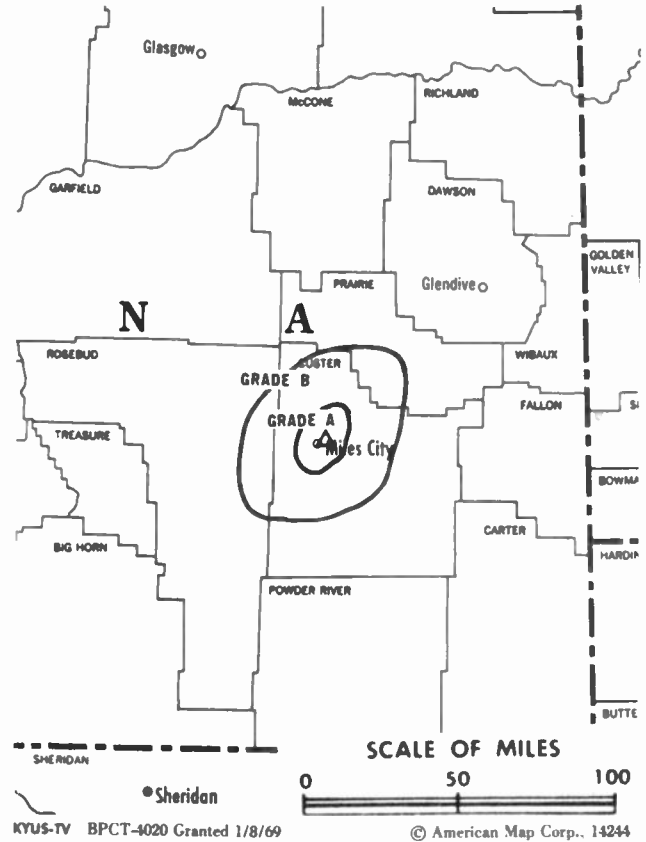
RAY MOSER, general manager.
DAN MICHAEL, local sales manager.
J. R. MIDDLETON, chief engineer.
JOHNA ZINDA, program director.
ED CONNERS, promotion director.
TRACY NELSON, traffic director.

Highest One Hour Rate: \$175.

Highest 30 Sec. Rate: \$60.

City of License: Miles City. A01: Billings-Hardin. Rank: 164.

Total Households: © MSI Consumer Market Data as of 1/1/89. TV Homes, TV% and Circulation © 1989 Arbitron. County coverage based on Arbitron study.



Net Weekly Circulation	State County	Total Households	TV Households	Households %
50% & Over	MONTANA Custer	5,500	5,200	95
Between 25-49%	MONTANA Prairie	700	600	86
Between 5-24%	MONTANA Garfield	600	500	83
Station Totals		6,800	6,300	93
Net Weekly Circulation (1989)				3,600
Average Daily Circulation (1989)				1,800

Montana—Missoula

KECI-TV

Ch. 13

(Operates satellites KCFW-TV, Kalispell & KTVM, Butte, MT)

Network Service: NBC, ABC.

Licensee: Eagle Communications Inc., TV Bldg., 340 W. Main St., Missoula, MT 59802.

Studio: 340 W. Main St., Missoula, MT 59802.

Telephone: 406-721-2063. TWX: 910-963-2490. Fax: 406-549-6507.

Technical Facilities: Channel No. 13 (210-216 MHz). Authorized power: 300-kw visual, 30-kw aural. Antenna: 2000-ft. above av. terrain, 289-ft. above ground, 7060-ft. above sea level.

Latitude 47° 01' 05"
Longitude 114° 00' 41"

Transmitter: 10-mi. N of Missoula, near Evaro, MT.

Satellite Earth Stations: Harris, 7-meter Ku-band; Harris, 4.5-meter C-band; Paracclipse, 4.5-meter C-band; Harris, 3-meter Ku-band; Harris, M/A-Com receivers.

News Services: AP, ESPN, NBC.

Ownership: Precht Communications Inc., 100%. See Group Ownership of Television Stations.

Began Operation: July 1, 1954. Sale by Mosby's Inc. to KMSO-TV Inc. approved Sept. 11, 1964 by FCC (Television Digest, Vol. 4:32, 38). Sale to present owner by Dale G. Moore approved Aug. 24, 1978.

Represented (sales): Katz Television.

Represented (legal): Cohn & Marks.

Represented (engineering): A. D. Ring & Associates, P.C.

Personnel:

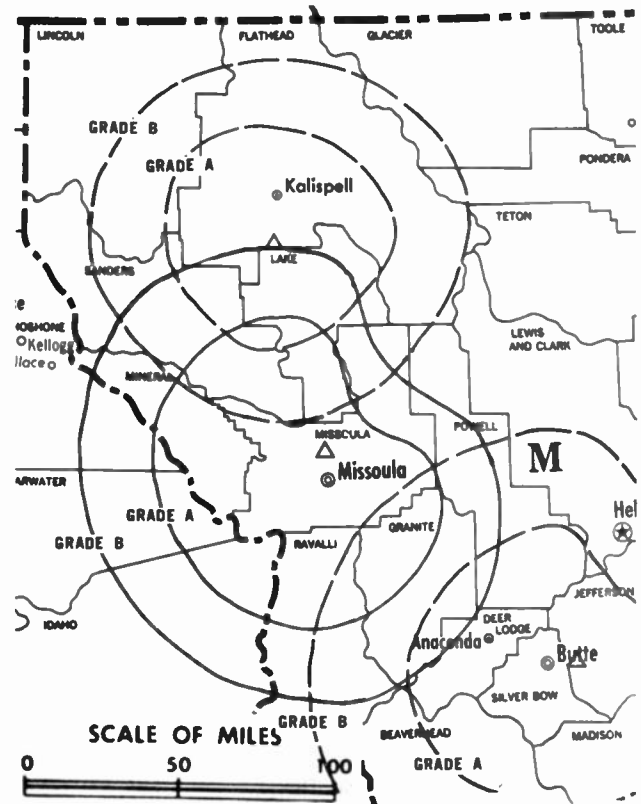
MARGARET ANNE RAGSDALE, general manager.
STEVE HELLEGAARD, station manager.
JEAN CREPEAU, program director.
JIM HARMON, news director.
LARRY ARBAUGH, chief engineer.
PAT GRANT, national sales manager.
JANE ENGLISH, business manager.

Highest One Hour Rate: \$2000.

Highest 30 Sec. Rate: \$625.

NETWORK BASE HOURLY RATE: \$800.

City of License: Missoula. AOI: Missoula. Rank: 174.



KECI-TV BPCT-3969 Granted 6/13/67

© American Map Corp., 14244

Total Households: © MSI Consumer Market Data as of 1/1/89. TV Homes, TV% and Circulation © 1989 Arbitron. County coverage based on Arbitron study.

Net Weekly Circulation	State County	Total Households	TV Households	Households %
50% & Over	IDAHO			
	Lemhi	2,700	2,500	93
	MONTANA			
	Granite	1,100	1,100	100
	Lake	8,300	8,000	96
	Mineral	1,700	1,700	100
	Missoula	32,000	31,000	97
	Ravalli	10,600	10,300	97
Between 25-49%	MONTANA			
	Sanders	3,900	3,700	95
Station Totals		60,300	58,300	97
Net Weekly Circulation (1989)				49,800
Average Daily Circulation (1989)				32,700

Montana—Missoula

KPAX-TV

Ch. 8

Network Service: CBS.

Licensee: KPAX Communications Inc., Box 4827, Missoula, MT 59806.

Studio: 2204 Regent St., Missoula, MT 59801.

Telephone: 406-543-7106.

Technical Facilities: Channel No. 8 (180-186 MHz). Authorized power: 275-kw visual, 51.5-kw aural. Antenna: 2150-ft. above av. terrain, 284-ft. above ground, 7101-ft. above sea level.

Latitude 47° 01' 06"
Longitude 114° 00' 41"

Transmitter: TV Mountain, 4-mi. E of Evaro.

Satellite Earth Stations: Scientific-Atlanta C-band; Scientific-Atlanta Ku-band; Scientific-Atlanta receivers.

News Service: AP.

Ownership: Evening Post Publishing Co., 100%. See Group Ownership of Television Stations.

Began Operation: May 1, 1970. Sale to present owners by SJL Inc. approved by FCC Oct. 31, 1986. Previous sale by Garryowen Corp. approved by FCC Dec. 23, 1983.

Represented (sales): Blair Television.

Represented (legal): Dow, Lohnes & Albertson.

Personnel:

WILLIAM F. SULLIVAN, general manager.
MARK RAPSON, chief engineer.
TAMMY ENGLE, program director & operations manager.
ROBERT HERMES, local sales manager.
IAN MARQUAND, news director.
MARIE LANE, promotion director.

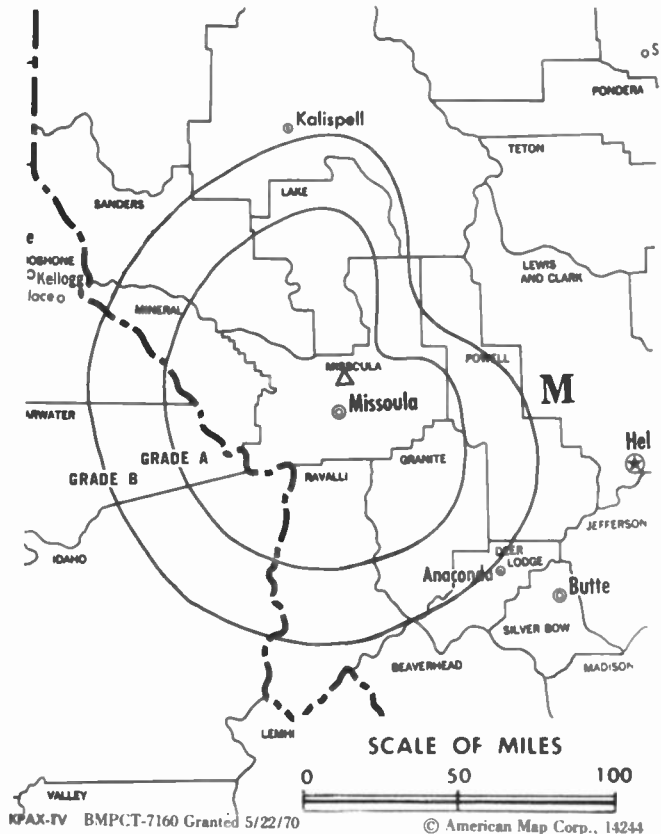
Highest One Hour Rate: \$2500.

Highest 30 Sec. Rate: \$375.

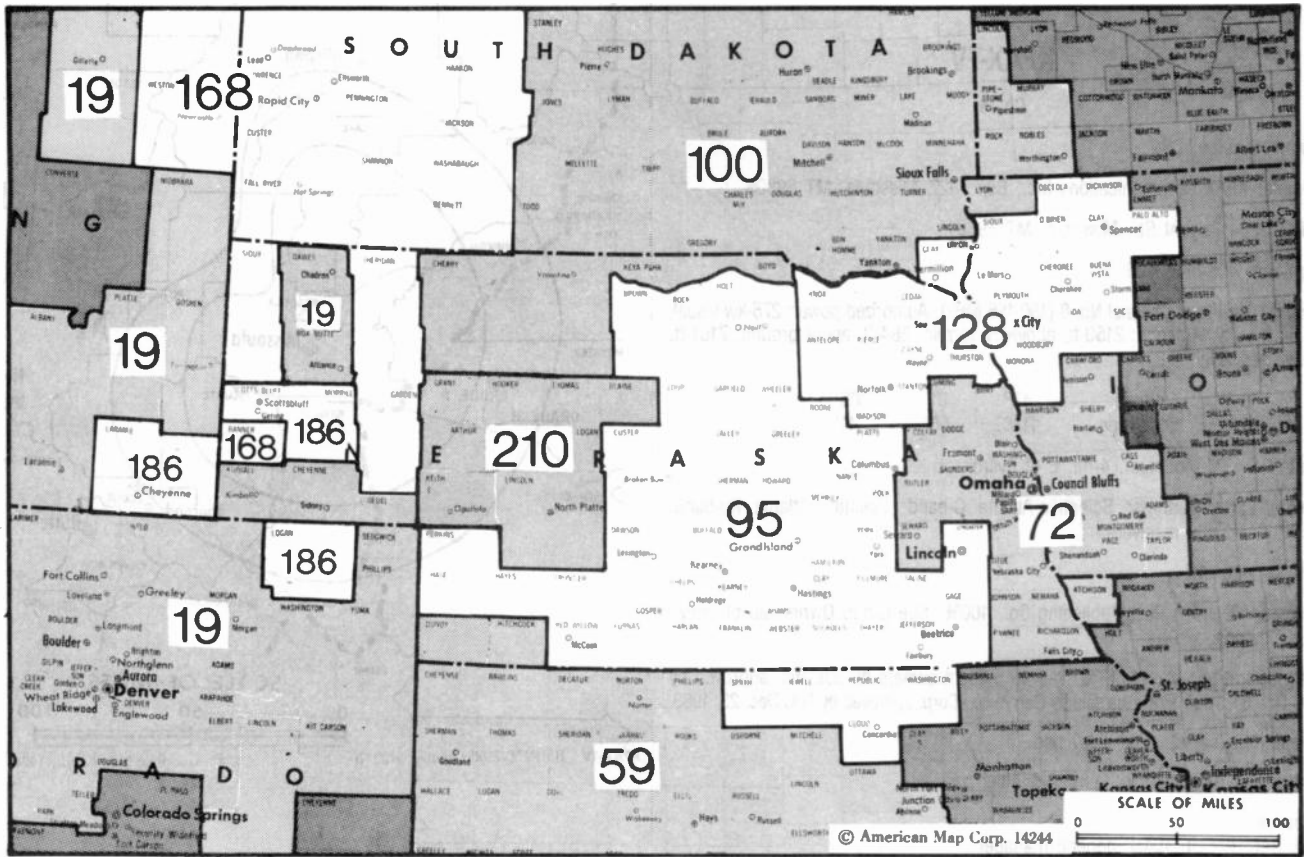
City of License: Missoula. **ADI:** Missoula. **Rank:** 174.

Total Households: © MSI Consumer Market Data as of 1/1/89. TV Homes, TV% and Circulation © 1989 Arbitron. County coverage based on Arbitron study.

Net Weekly Circulation	State County	Total Households	TV Households	%
50% & Over	MONTANA Flathead	23,600	22,900	97
	Granite	1,100	1,100	100



Net Weekly Circulation	State County	Total Households	TV Households	%
50% & Over	Lake	8,300	8,000	96
	Mineral	1,700	1,700	100
	Missoula	32,000	31,000	97
	Ravalli	10,600	10,300	97
Between 25-49%	IOAHO Lemhi	2,700	2,500	93
	MONTANA Sanders	3,900	3,700	95
Between 5-24%	MONTANA Powell	2,400	2,300	96
Station Totals		86,300	83,500	97
Net Weekly Circulation (1989)				62,700
Average Daily Circulation (1989)				39,200



Market	Arbitron ADI TV Households	Rank	Market Area Commercial TV Stations
Denver, CD.....	1,032,200	19	KCNC-TV (4), KDVR (31), KFNR (11), KMGH-TV (7), KREG-TV (3), KSBS-TV (24), KTVD (20), KUBD (59), KUSA-TV (9), KWGN-TV (2)
Wichita-Hutchinson, KS.....	432,100	59	KAAS-TV (18), KAKE-TV (10), KBSD-TV (6), KBSH-TV (7), KBSL-TV (10), KLBY (4), KSAS-TV (24), KSNC (2), KSNG (11), KSNK (8), KSNW (3), KUPK-TV (13), KWCH-TV (12)
Omaha, NE.....	349,700	72	KETV (7), KMTV (3), KPTM (42), WOWT (6)
Lincoln-Hastings-Kearney, NE.....	253,100	95	KCAN (8), KGIN (11), KHAS-TV (5), KHGI-TV (13), KOLN (10), KSNB-TV (4), KWNB-TV (6)
Sioux Falls-Mitchell, SD.....	227,800	100	KABY-TV (9), KDLO-TV (3), KDLT (5), KELD-TV (11), KPDL-TV (6), KPRY-TV (4), KSFY-TV (13), KTTW (17)
Sioux City, IA.....	164,200	128	KCAU-TV (9), KMEG (14), KTIV (4)
Rapid City, SD.....	84,300	168	KCLO-TV (15), KEVN-TV (7), KHSD-TV (11), KIVV-TV (5), KOTA-TV (3), KSGW-TV (12)
Cheyenne, WY-Scottsbluff, NE-Sterling, CO.....	52,400	186	KDUH-TV (4), KGWN-TV (5), KKTU (33), KSTF (10), KTVS (3)
North Platte, NE.....	18,500	210	KNOP-TV (2)

State Cross Reference List
Communities that receive programs of stations that are located elsewhere.

KSTF, Gering.....	See Scottsbluff, NE
KHGI-TV, Hastings.....	See Kearney, NE

Nebraska Station Totals as of October 1, 1989

	VHF	UHF	TOTAL
Commercial Television Stations	14	1	15
Educational Television Stations	6	3	9
	20	4	24

Nebraska—Albion

KCAN

Ch. 8

(Satellite of KCAU-TV, Sioux City, IA)

Network Service: ABC.

Licensee: Citadel Communications Co. Ltd.

Studio: RR 1, Genoa, NE 68640.

Telephones: 402-495-4995, Albion; 712-277-2345, Sioux City.

Technical Facilities: Channel No. 8 (180-186 MHz). Authorized power: 316-kw visual, 31.6-kw aural. Antenna: 2000-ft. above av. terrain, 1973-ft. above ground, 3729-ft. above sea level.

Latitude 41° 32' 28"
Longitude 97° 40' 45"

Transmitter: 3-mi. E of Rte. 22, 5-mi. N of Genoa, NE.

Satellite Earth Stations: ChannelMaster, 5-meter; Pinzone, 5-meter; Pinzone, 3.7-meter; Pinzone receivers.

Ownership: Citadel Communications Co. Ltd., 100%. See Group Ownership of Television Stations.

Began Operation: December 5, 1964. Sale to present owner by Amaturro Group Inc. approved by FCC Nov. 12, 1986.

Represented (sales): Katz Television.

Represented (legal): Latham & Watkins.

Represented (engineering): Jules Cohen & Associates, P.C.

Personnel:

PHILIP J. LOMBARDO, president.
RAY COLE, vice president & general manager.
DON HALE, sales manager.
DAN ACKERMAN, chief engineer.

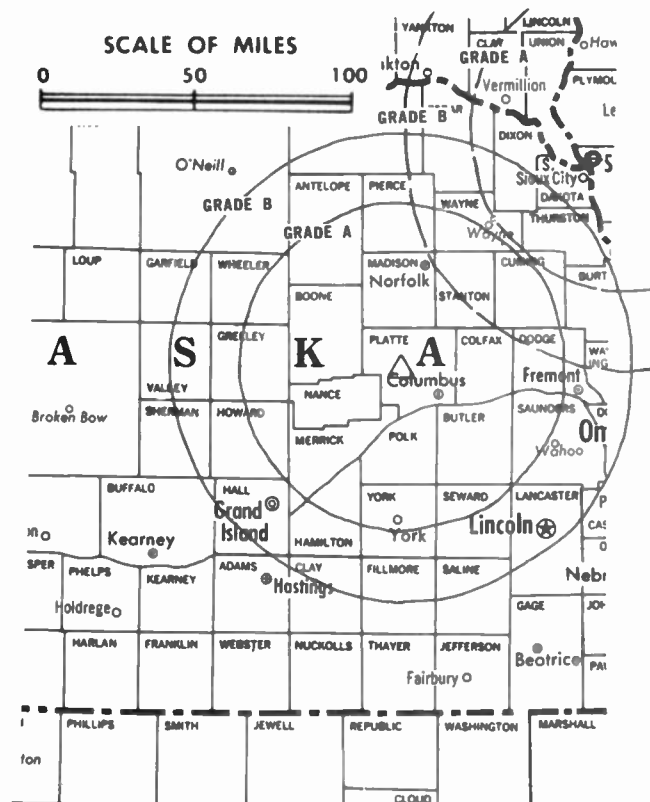
Highest One Hour Rate: \$1000.

Highest 30 Sec. Rate: \$250.

City of License: Albion. ADI: Lincoln-Hastings-Kearney. Rank: 95.

Total Households: © MSI Consumer Market Data as of 1/1/89. TV Homes, TV% and Circulation © 1989 Arbitron. County coverage based on Arbitron study.

Net Weekly Circulation	State County	Total Households	TV Households	%
50% & Over	NEBRASKA			
	Antelope	3,200	3,100	97
	Loup	300	300	100
	Nance	1,800	1,800	100
	Polk	2,300	2,300	100
	Wheeler	400	400	100
Between 25-49%	NEBRASKA			
	Boone	2,600	2,600	100
	Brown	1,700	1,700	100
	Butler	3,400	3,300	97
	Clay	3,000	3,000	100
	Hamilton	3,400	3,400	100
	Merrick	3,200	3,200	100
	Platte	10,900	10,800	99
	York	5,800	5,700	98
Between 5-24%	NEBRASKA			
	Boyd	1,300	1,300	100
	Colfax	3,700	3,600	97
	Cuming	4,100	4,000	98
	Fillmore	3,000	3,000	100



KCAN BNPCT-821229KE Granted 1/28/83

© American Map Corp., No. 14244

Net Weekly Circulation	State County	Total Households	TV Households	%
Between 5-24%	Gage	9,000	8,900	99
	Garfield	1,000	1,000	100
	Greeley	1,200	1,200	100
	Hall	18,900	18,700	99
	Holt	5,100	4,900	96
	Howard	2,400	2,400	100
	Kearney	2,600	2,600	100
	Madison	12,900	12,700	98
	Pierce	3,100	3,100	100
	Rock	900	900	100
	Saline	5,000	4,900	98
	Saunders	7,000	6,900	99
	Seward	5,900	5,800	98
	Sherman	1,500	1,500	100
	Stanton	2,400	2,400	100
	Valley	2,300	2,200	96
Webster	2,000	2,000	100	
Station Totals		137,300	135,600	99
Net Weekly Circulation (1989)			33,900	
Average Daily Circulation (1989)			13,700	

THIS DATA IS AVAILABLE ON TAPE OR DISKETTE FOR USE ON YOUR OWN COMPUTER OR AS CUSTOMIZED REPORTS

Call Lynn Levine or Nancy Cramer
202-872-9200

Nebraska—Grand Island

KGIN

Ch. 11

(Satellite of KOLN, Lincoln, NE)

Network Service: CBS.

Licensee: KOLN Inc., Box 30350, Lincoln, NE 68503.

Studio: See KOLN, Lincoln.

Telephone: 308-382-6100. TWX: 910-621-8114.

Technical Facilities: Channel No. 11 (198-204 MHz). Authorized power: 316-kw visual, 55.5-kw aural. Antenna: 1009-ft. above av. terrain, 1066-ft. above ground, 3146-ft. above sea level.

Latitude	40°	35'	20"
Longitude	98°	48'	10"

Transmitter: 10-mi. NE of Minden.

Satellite Earth Stations: Microdyne, 7-meter; Scientific-Atlanta, 7-meter; DH Satellite, 5-meter C & Ku-band; Scientific-Atlanta, 4.6-meter; Microdyne, Scientific-Atlanta receivers.

News Services: AP, CBS, U.S. Weather Bureau.

Ownership: Busse Broadcasting Corp., 100%. See Group Ownership of Television Stations.

Began Operation: October 1, 1961.

Represented (sales): MMT Marketing.

Represented (legal): Pepper & Corazzini.

Represented (engineering): Lohnes & Culver.

Personnel: See KOLN, Lincoln.



KGIN BMPCT—5631 Granted 8/24/61

© American Map Corp., No. 14244

Rates: Sold in combination with KOLN, Lincoln, NE.

Arbitron Data: Included with KOLN, Lincoln, NE.

City of License: Grand Island. ADI: Lincoln-Hastings-Kearney. Rank: 95.

Nebraska—Hastings

KHAS-TV

Ch. 5

Network Service: NBC.

Licensee: Nebraska Television Corp., Box 578, Hastings, NE 68901.

Studio: Hwy. 281, 3-mi. N of Hastings, NE 68901.

Mailing Address: Box 578, Hastings, NE 68901.

Telephone: 402-463-1321. Fax: 402-463-6551. Easylink: 62069443.

Technical Facilities: Channel No. 5 (76-82 MHz). Authorized power: 100-kw visual, 20-kw aural. Antenna: 730-ft. above av. terrain, 767-ft. above ground, 2707-ft. above sea level.

Latitude 40° 39' 06"
Longitude 98° 23' 04"

Transmitter: Hwy. 281, 3-mi. N of Hastings.

Multichannel TV Sound: Stereo only.

Satellite Earth Stations: Harris, 6.1-meter C-band; RCA, 3.9-meter Ku-band; Harris, M/A-Com receivers.

AM Affiliate: KHAS, 1-kw, 1230 KHz.

News Services: Accu-Weather, AP, NBC.

Ownership: Nebraska Television Corp. G. D. Seaton, pres.; James D. Conway, secy-treas.; John T. Benson, asst. secy. NTC ownership: Radio KHAS, Hastings, 4.07%; John Spady Trust, 1.75%; Gladys D. Seaton, 4.38%; James D. Conway, 2.91%; over 100 other stockholders, none with as much as 2%. Seaton family owns Hastings Tribune, controls KHAS; KGGF(AM), Coffeyville, KS; KMAN & KMKF(FM), Manhattan, KS; KFYO-AM-FM, Lubbock, TX and publishes chain of Western newspapers.

Began Operation: January 1, 1956.

Represented (sales): Seltel Inc.

Represented (legal): Dow, Lohnes & Albertson.

Personnel:

JOHN T. BENSON JR., general manager.
BILL HUGHES, general sales manager.
JOE MARTIN, news director.
DAVE BLOCK, chief engineer.
JACKIE ACKERMAN, program director.
DORIS SANFORD, business manager.

Highest 30 Sec. Rate: \$525.

NETWORK BASE HOURLY RATE: \$450.

City of License: Hastings. ADI: Lincoln-Hastings-Kearney. Rank: 95.

Total Households: © MSI Consumer Market Data as of 1/1/89. TV Homes, TV% and Circulation © 1989 Arbitron. County coverage based on Arbitron study.

Net Weekly Circulation	State County	Total Households	TV Households	Households %
50% & Over	KANSAS			
	Jewell	2,000	1,900	95
	Republic	2,900	2,800	97
	Smith	2,300	2,300	100
	NEBRASKA			
	Adams	12,200	12,100	99
	Buffalo	13,900	13,800	99
	Clay	3,000	3,000	100
	Fillmore	3,000	3,000	100
	Franklin	1,700	1,700	100
Garfield	1,000	1,000	100	
Greeley	1,200	1,200	100	
Hall	18,900	18,700	99	
Hamilton	3,400	3,400	100	
Harlan	1,700	1,700	100	



Net Weekly Circulation	State County	Total Households	TV Households	Households %
50% & Over	Howard	2,400	2,400	100
	Kearney	2,600	2,600	100
	Loup	300	300	100
	Merrick	3,200	3,200	100
	Nance	1,800	1,800	100
	Nuckolls	2,600	2,600	100
	Phelps	3,700	3,700	100
	Polk	2,300	2,300	100
	Sherman	1,500	1,500	100
	Thayer	2,800	2,800	100
Between 25-49%	Valley	2,300	2,200	96
	Webster	2,000	2,000	100
	York	5,800	5,700	98
	KANSAS			
	Phillips	2,900	2,800	96
	NEBRASKA			
	Boone	2,600	2,600	100
	Custer	5,100	5,000	98
	Jefferson	3,700	3,600	97
	Platte	10,900	10,800	99
Wheeler	400	400	100	
Between 5-24%	KANSAS			
	Cloud	4,600	4,500	98
	Mitchell	3,400	3,300	97
	Osborne	2,300	2,200	96
	Washington	3,100	3,000	97
	NEBRASKA			
	Dawson	8,600	8,500	99
	Gosper	800	800	100
	Saline	5,000	4,900	98
	Seward	5,900	5,800	98
Station Totals		159,800	157,900	99
Net Weekly Circulation (1989)			94,100	
Average Daily Circulation (1989)			52,700	

Nebraska—Hayes Center

KWNB-TV

Ch. 6

(Satellite of KHGI-TV, Kearney, NE)

Network Service: ABC.

Licensee: Joseph C. Amaturio, Receiver, 2929 E. Commercial Blvd., Fort Lauderdale, FL 33308.

Studio: See KHGI-TV, Kearney.

Telephone: 308-743-2494. **TWX:** 910-960-3746. **Fax:** 308-743-2644.

Technical Facilities: Channel No. 6 (82-88 MHz). Authorized power: 100-kw visual, 10-kw aural. Antenna: 737-ft. above av. terrain, 586-ft. above ground, 3851-ft. above sea level.

Latitude 40° 37' 32"
Longitude 101° 01' 46"

Transmitter: County Rd., 8-mi. N of Hayes Center.

Satellite Earth Station: Prodelin, 5-meter; Pinzone receivers.

News Services: AP, ABC, National Weather Service, Environmental Satellite Services.

Ownership: See KHGI-TV, Kearney NE.

Began Operation: February 9, 1956.

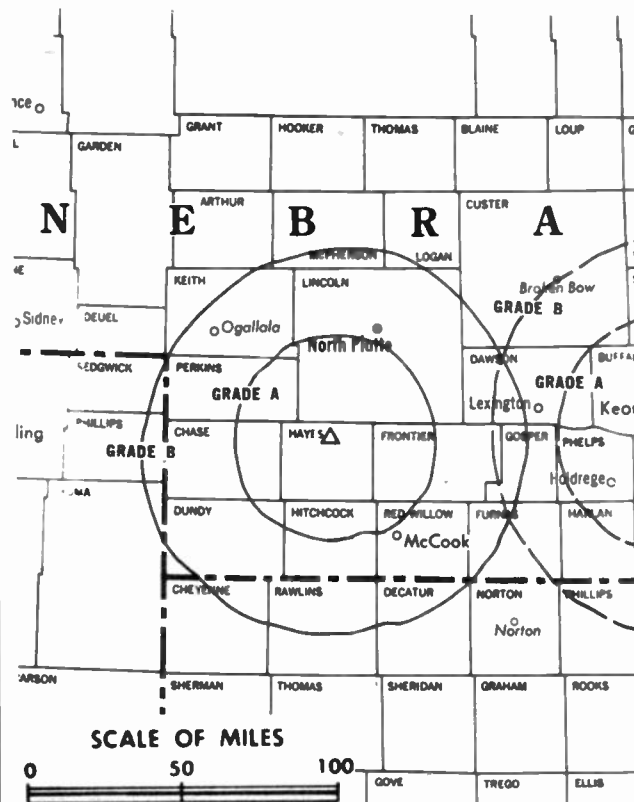
Represented (sales): Katz Television.

Represented (legal): Cara E. Cameron.

Represented (engineering): Jules Cohen & Associates, P.C.

Personnel:

PEGGY A. LANDRY, general manager.
GENE SHORT, sales manager.
JERRY FUEHRER, chief engineer.
MARK NELSEN, news director.
DONNA GRAY, promotion director.
DOROTHY JOHNSON, business manager.



KWNB-TV BPCT-2531 Granted 9/17/58

© American Map Corp., 14244

Rates: Sold in conjunction with KHGI-TV, Kearney & KSBN-TV, Superior, NE.

Arbitron Data: Included with parent KHGI-TV, Kearney, NE.

City of License: Hayes Center. **ADI:** Lincoln-Hastings-Kearney. **Rank:** 95.

Nebraska—Kearney-Hastings-Grand Island

KHGI-TV

Ch. 13

(Operates NTV Network including satellites KWNB-TV, Hayes Center & KSNB-TV, Superior, NE)

Network Service: ABC.

Licensee: Joseph C. Amato, Receiver, PHC, 2929 E. Commercial Blvd., Fort Lauderdale, FL 33308.

Studio: 14-mi. S of Kearney on Hwy. 44.

Mailing Address: Box 220, Kearney, NE 68848.

Telephone: 308-743-2494. TWX: 910-960-3746. Fax: 308-743-2644.

Technical Facilities: Channel No. 13 (210-216 MHz). Authorized power: 316-kw visual, 31.6-kw aural. Antenna: 1110-ft. above av. terrain, 1163-ft. above ground, 3240-ft. above sea level.

Latitude 40° 39' 28"
Longitude 98° 52' 04"

Transmitter: 1.2-mi. NW of Lowell.

Satellite Earth Stations: 4 in operation; Prodelin, 5-meter; Pinzone receivers.

News Services: AP, ABC, NIWS, National Weather Service, Environmental Satellite Services.

Ownership: Joseph C. Amato, Receiver, 100%. Owns & operates satellites KWNB-TV, Hayes Center & KSNB-TV, Superior, NE. Amato owns 20% limited partnership in Channel 44 Ltd., licensee of WJTC(TV) Pensacola, FL.

Began Operation: December 24, 1953. Sale to NTV by Bi-States Co. (F. Wayne Brewster, et al.) approved by FCC April 29, 1974 (Television Digest Vol. 14:7). Sale to Amato Group by NTV Enterprises approved by FCC Nov. 16, 1979 (Vol. 19:24). Sale to Gordon Bcstg. Inc. by Amato Group approved by FCC Jan. 17, 1986. Sale to Sterling Communications by Gordon Bcstg. Inc. approved by FCC Feb. 27, 1989, but not consummated. Assignment to Joseph C. Amato, Receiver, granted June 28, 1989.

Represented (sales): Katz Television.

Represented (engineering): Jules Cohen & Associates, P.C.

Personnel:

PEGGY A. LANDRY, general manager.
GENE SHORT, sales manager.
JERRY FUEHRER, chief engineer.
MARK NELSEN, news director.
DONNA GRAY, promotion director.
DOROTHY JOHNSON, business manager.

Rates: On request.

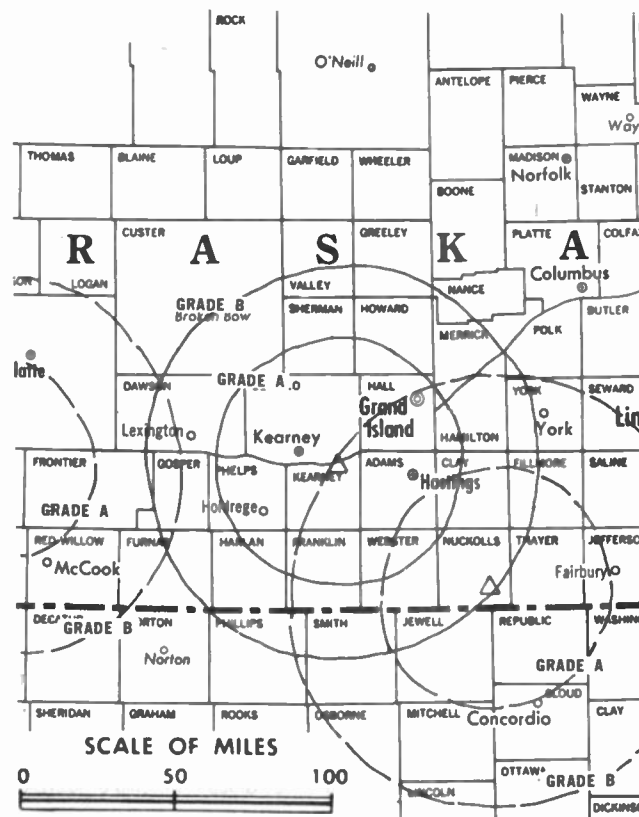
NETWORK BASE HOURLY RATE: \$800.

Arbitron Data: Figures include KWNB-TV, Hayes Center & KSNB-TV, Superior, NE.

City of License: Kearney. ADI: Lincoln-Hastings-Kearney. Rank: 95.

Total Households: © MSI Consumer Market Data as of 1/1/89. TV Homes, TV% and Circulation © 1989 Arbitron. County coverage based on Arbitron study.

Net Weekly Circulation	State County	Total Households	TV Households	%
KANSAS				
50% & Over	Cheyenne	1,500	1,500	100
	Cloud	4,600	4,500	98
	Graham	1,500	1,500	100
	Jewell	2,000	1,900	95
	Mitchell	3,400	3,300	97
	Osborne	2,300	2,200	96
	Rawlins	1,500	1,500	100
	Republic	2,900	2,800	97
	Rooks	2,600	2,600	100
	Smith	2,300	2,300	100
	Washington	3,100	3,000	97
NEBRASKA				
	Adams	12,200	12,100	99



KHGI-TV BPC-T-2718 Granted 8/1/62

© American Map Corp., 14244

Net Weekly Circulation	State County	Total Households	TV Households	%
50% & Over	Arthur	200	200	100
	Buffalo	13,900	13,800	99
	Chase	1,900	1,900	100
	Clay	3,000	3,000	100
	Custer	5,100	5,000	98
	Dawson	8,600	8,500	99
	Dundy	1,200	1,200	100
	Fillmore	3,000	3,000	100
	Franklin	1,700	1,700	100
	Frontier	1,400	1,400	100
	Furnas	2,600	2,500	96
	Garfield	1,000	1,000	100
	Gosper	800	800	100
	Greeley	1,200	1,200	100
	Hall	18,900	18,700	99
	Hamilton	3,400	3,400	100
	Harlan	1,700	1,700	100
	Hayes	500	500	100
	Hitchcock	1,500	1,500	100
	Howard	2,400	2,400	100
	Jefferson	3,700	3,600	97
	Kearney	2,600	2,600	100

(Continued on page A-706)

Station Totals	233,100	230,200	99
Net Weekly Circulation (1989)			141,000
Average Daily Circulation (1989)			76,500

THE TED HEPBURN COMPANY

Our firm acted as financial advisor and broker in the 1986 sale of KHGI-TV

Ted Hepburn, President Todd Hepburn, Vice-President
325 Garden Road, Palm Beach, Florida 33480 (407) 863-8995
P.O. Box 42401, Cincinnati, Ohio 45242 (513) 791-8730

Nebraska—Lincoln

KOLN

Ch. 10

(Also operates satellite KGIN, Grand Island, NE)

Network Service: CBS.

Licensee: KOLN Inc., Box 30350, Lincoln, NE 68503.

Studio: 40th & W Sts., Lincoln

Mailing Address: Box 30350, Lincoln, NE 68503.

Telephone: 402-467-4321. TWX: 910-621-8114.

Technical Facilities: Channel No. 10 (192-198 MHz). Authorized power: 316-kw visual, 36.3-kw aural. Antenna: 1490-ft. above av. terrain, 1497-ft. above ground, 3027-ft. above sea level.

Latitude 40° 48' 08"
Longitude 97° 10' 46"

Transmitter: 6-mi. E of Beaver Crossing.

Satellite Earth Stations: Microdyne, 7-meter; Scientific-Atlanta, 7-meter; DH Satellite, 5-meter Ku & C-band; Scientific-Atlanta, 4.6-meter; Microdyne, Scientific-Atlanta receivers.

News Services: AP, U.S. Weather Bureau.

Ownership: Busse Broadcasting Corp., 100%. See Group Ownership of Television Stations.

Began Operation: February 18, 1953. Sale to Fetzer Bcstg. Co. approved by FCC March 24, 1954; transfer to John Fetzer approved by FCC Nov. 15, 1955 (Television Digest, Vol. 9:30, 34; 10:9, 13, 20). Sale to Gillett by Fetzer Communications Inc. approved Oct. 29, 1985. Sale to present owners by Gillett Bcstg. approved by FCC July 31, 1987.

Represented (sales): MMT Marketing.

Represented (legal): Pepper & Corazzini.

Represented (engineering): Lohnes & Culver.

Personnel:

- FRANK JONAS, president & general manager.
- CLYDE HELTON, general sales manager.
- DAVID BRADLEY, national sales manager.
- JOHN DENNEY, news director.
- ROBERT FLINN, program & creative services director.
- LISA GUILL, production supervisor.
- SHELLIE NAZARENS, community affairs director.
- LYLE KAUFMAN, chief engineer & operations manager.
- CHRIS McPIKE, business manager.

Highest One Hour Rate: \$5000.

Highest 30 Sec. Rate: \$2500.

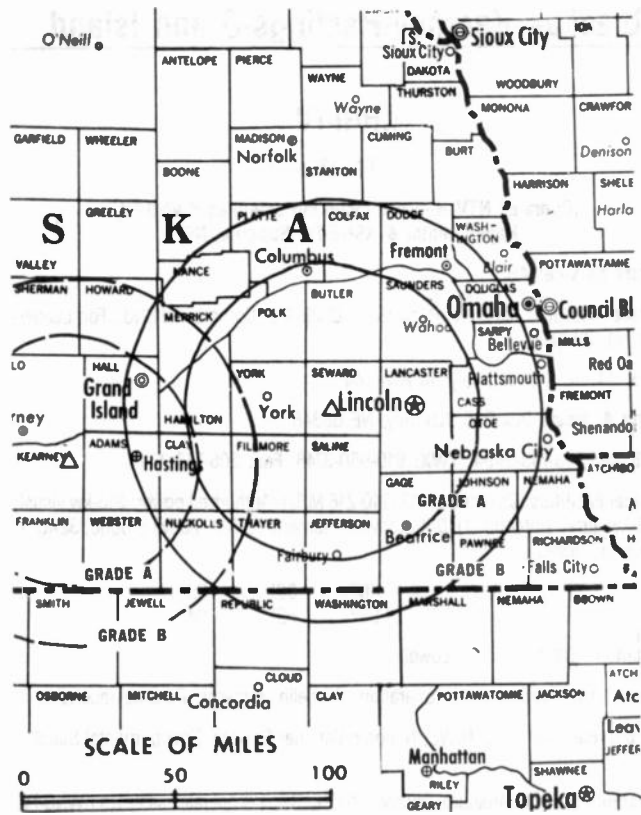
NETWORK BASE HOURLY RATE: \$910.

Arbitron Data: Includes KGIN, Grand Island, NE.

City of License: Lincoln. ADI: Lincoln-Hastings-Keamey. Rank: 95.

Total Households: © MSI Consumer Market Data as of 1/1/89. TV Homes, TV% and Circulation © 1989 Arbitron. County coverage based on Arbitron study.

Net Weekly Circulation	State County	Total Households	TV Households	%
50% & Over	KANSAS			
	Cloud	4,600	4,500	98
	Jewell	2,000	1,900	95
	Republic	2,900	2,800	97
	Smith	2,300	2,300	100
	Washington	3,100	3,000	97
	NEBRASKA			
	Adams	12,200	12,100	99
	Antelope	3,200	3,100	97
	Boone	2,600	2,600	100
Boyd	1,300	1,300	100	



KOLN BPCT—3649 Granted 12/15/65

© American Map Corp., No. 14244

Net Weekly Circulation	State County	Total Households	TV Households	%
50% & Over	Brown	1,700	1,700	100
	Buffalo	13,900	13,800	99
	Butler	3,400	3,300	97
	Clay	3,000	3,000	100
	Coffax	3,700	3,600	97
	Custer	5,100	5,000	98
	Dawson	8,600	8,500	99
	Fillmore	3,000	3,000	100
	Franklin	1,700	1,700	100
	Frontier	1,400	1,400	100
	Furnas	2,600	2,500	96
	Gage	9,000	8,900	99
	Garfield	1,000	1,000	100
	Gosper	800	800	100
	Greeley	1,200	1,200	100
	Hall	18,900	18,700	99
	Hamilton	3,400	3,400	100
	Harlan	1,700	1,700	100
	Holt	5,100	4,900	96
	Howard	2,400	2,400	100
	Jefferson	3,700	3,600	97
	Johnson	2,000	2,000	100
	Keamey	2,600	2,600	100
	Keith	3,700	3,700	100
	Lancaster	82,200	81,500	99
	Lincoln	12,900	12,700	98
	Loup	300	300	100
	Madison	12,900	12,700	98
	Merrick	3,200	3,200	100
	Nance	1,800	1,800	100
Nuckolls	2,600	2,600	100	
Pawnee	1,500	1,500	100	

(Continued on page A-706)

Station Totals	402,000	397,200	99
Net Weekly Circulation (1989)			284,800
Average Daily Circulation (1989)			183,100

Nebraska—McCook-Oberlin, Kansas

KSNK

Ch. 8

(Satellite of KSNW, Wichita, KS)

Network Service: NBC.

Licensee: KSN Inc., Box 333, Wichita, KS 67201.

Studio: U.S. Hwy. 36 W, 9-mi. W of Oberlin, KS 67749.

Telephone: 913-475-2248.

Technical Facilities: Channel No. 8 (180-186 MHz). Authorized power: 297.2-kw visual, 29.5-kw aural. Antenna: 710-ft. above av. terrain, 677-ft. above ground, 3537-ft. above sea level.

Latitude 39° 49' 48"
Longitude 100° 42' 04"

Transmitter: U.S. Hwy. 36, 9-mi. W of Oberlin, KS.

Satellite Earth Station: M/A-Com, 4-meter; M/A-Com receivers.

News Services: AP, CNN, Conus, KSN.

Ownership: SJL Broadcast Management, 100%. See Group Ownership of Television Stations.

Began Operation: October 16, 1959. Sale to present owner by The Standard Corp. approved by FCC August 5, 1988.

Represented (sales): Katz Television.

Represented (legal): Latham & Watkins.

Represented (engineering): A. D. Ring & Associates, P.C.

Personnel:

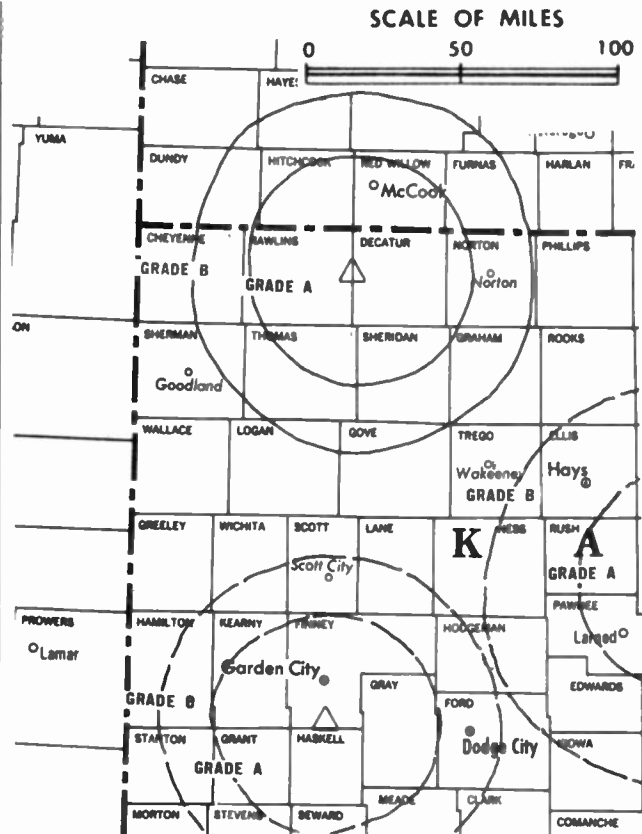
BOB SALEM
JIM BOWERS, chief engineer.

Rates: Offered as a bonus with KSNW, Wichita, KS & satellites (Kansas State Network) KSNB, Garden City & KNSC, Great Bend, KS.

City of License: McCook. ADI: Wichita-Hutchinson. Rank: 59.

Total Households: © MSI Consumer Market Data as of 1/1/89. TV Homes, TV% and Circulation © 1989 Arbitron. County coverage based on Arbitron study.

Net Weekly Circulation	State County	Total Households	TV Households	Households %
KANSAS				
50% & Over	Cheyenne	1,500	1,500	100
	Decatur	1,800	1,800	100
	Gove	1,400	1,400	100
	Graham	1,500	1,500	100
	Logan	1,400	1,400	100
	Norton	2,700	2,700	100
	Rawlins	1,500	1,500	100
	Rooks	2,600	2,600	100
	Sheridan	1,300	1,300	100
	Sherman	2,900	2,900	100
	Thomas	3,200	3,100	97
NEBRASKA				
	Dundy	1,200	1,200	100
	Furnas	2,600	2,500	96



KSNK BPCT-820707KF Granted 8/20/82

© American Map Corp., 14244

Net Weekly Circulation	State County	Total Households	TV Households	Households %
50% & Over				
	Gosper	800	800	100
	Hayes	500	500	100
	Hitchcock	1,500	1,500	100
	Red Willow	5,000	4,900	98
NEBRASKA				
Between 25-49%				
	Chase	1,900	1,900	100
	Frontier	1,400	1,400	100
	Harlan	1,700	1,700	100
KANSAS				
Between 5-24%				
	Phillips	2,900	2,800	96
	Wallace	700	700	100
Station Totals		42,000	41,600	99
Net Weekly Circulation (1989)			29,300	
Average Daily Circulation (1989)			19,100	

Need Broadcast TV or Cable TV Mail Labels From the Factbook?

Call Information Marketing Services
703-560-0710

Nebraska—North Platte

KNOP-TV

Ch. 2

Network Service: NBC.

Licensee: North Platte Television Inc., Box 749, North Platte, NE 69101.

Studio: 4.7-mi. NNE of North Platte town center on Hwy. 83 N, North Platte, NE 69103.

Telephone: 308-532-2222.

Technical Facilities: Channel No. 2 (54-60 MHz). Authorized power: 100-kw visual, 15-kw aural. Antenna: 630-ft. above av. terrain, 609-ft. above ground, 3621-ft. above sea level.

Latitude 41° 12' 13"
Longitude 100° 43' 58"

Transmitter: 4.7-mi. NNE of center of town.

Satellite Earth Stations: 2 in operation; Harris receivers.

News Service: AP.

Ownership: Shively Communications; Richard E. Shively, 90%; Ulysses A. Carlini, 10%.

Began Operation: December 15, 1958. Sale to present owners by group headed by Fred E. Shrake & Mac Smock approved June 16, 1967 by FCC.

Represented (sales): Adam Young Inc.

Represented (engineering): Jules Cohen & Associates.

Personnel:

ULYSSES A. CARLINI, general manager.
JODI RITACCA, news director.
JOHN KOCH, sports director.
MARK HIMMLER, chief engineer.
CHERYL McDONALD, traffic director.

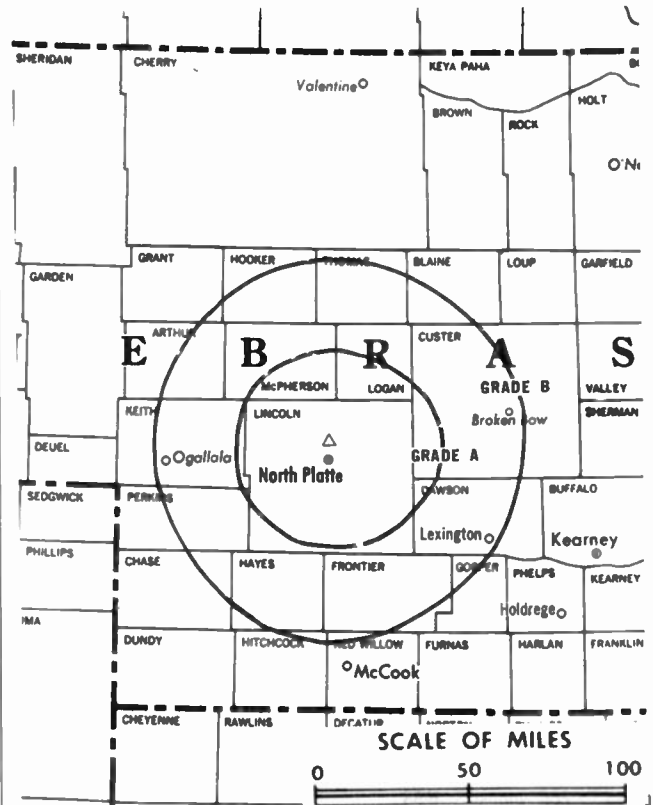
Highest 30 Sec. Rate: \$285.

NETWORK BASE HOURLY RATE: \$200.

City of License: North Platte. **ADI:** North Platte. **Rank:** 210.

Total Households: © MSI Consumer Market Data as of 1/1/89. TV Homes, TV% and Circulation © 1989 Arbitron. County coverage based on Arbitron study.

Net Weekly Circulation	State County	Total Households	TV Households	%
50% & Over	NEBRASKA			
	Arthur	200	200	100
	Blaine	300	300	100
	Custer	5,100	5,000	98
	Dawson	8,600	8,500	99
	Frontier	1,400	1,400	100
	Hooker	400	400	100
	Keith	3,700	3,700	100
	Lincoln	12,900	12,700	98
	Logan	400	400	100



KNOP-TV BMPCT-5042 Granted 5/2/58 © American Map Corp., 14244

Net Weekly Circulation	State County	Total Households	TV Households	%
50% & Over	Mc Pherson	200	200	100
	Perkins	1,500	1,500	100
	Thomas	400	400	100
Between 25-49%	NEBRASKA			
	Chase	1,900	1,900	100
	Grant	300	300	100
Between 5-24%	NEBRASKA			
	Cherry	2,600	2,600	100
	Deuel	1,000	1,000	100
	Dundy	1,200	1,200	100
	Garden	1,000	1,000	100
	Gosper	800	800	100
	Phelps	3,700	3,700	100
	Red Willow	5,000	4,900	98
Station Totals		53,100	52,600	99
Net Weekly Circulation (1989)				31,800
Average Daily Circulation (1989)				21,900

Nebraska—Omaha

KETV

Ch. 7

Network Service: ABC.

Licensee: KETV Television Inc., 27th & Douglas Sts., Omaha, NE 68131.

Studio: 27th & Douglas Sts., Omaha, NE 68131.

Telephone: 402-345-7777. TWX: 910-622-0710.

Technical Facilities: Channel No. 7 (174-180 MHz). Authorized power: 316-kw visual, 31.6-kw aural. Antenna: 1360-ft. above av. terrain, 1363-ft. above ground, 2549-ft. above sea level.

Latitude 41° 18' 32"
Longitude 96° 01' 37"

Transmitter: 5600 N. 72nd St.

Multichannel TV Sound: Stereo only.

Satellite Earth Stations: Andrew, 7.3-meter C-band; BMS, 6-meter C-band; M/A-Com, 3-meter Ku-band; Avantek, M/A-Com receivers.

News Services: ABC, AP, Potomac News Service, UPI.

Ownership: Pulitzer Publishing Co., 100%. See Group Ownership of Television Stations.

Began Operation: September 17, 1957. Sale to present owner by Peter Kiewit Sons' Inc. (publisher of *Omaha World-Herald*) approved by FCC Feb. 26, 1976 (*Television Digest*, Vol. 15:45). Previous sale of newspaper and TV station began with transfer of newspaper and 45% of KETV in 1962 and was completed the following year when transfer of the remaining 55% of KETV was approved June 11, 1963 by FCC (Vol. 2:45; 3:23).

Represented (sales): Blair Television.

Represented (legal): Verner, Lipfert, Bernhard, McPherson & Hand.

Personnel:

- JOHN CARPENTER, general manager.
- HOWARD SHRIER, general sales manager.
- DONNA RIDGLEY, local sales manager.
- BETTIE DENNY, program/community affairs manager.
- PHIL CLARK, promotion manager.
- KIRK WINKLER, news director.
- DON CLAUSEN, chief engineer.
- DICK SPARK, business manager.

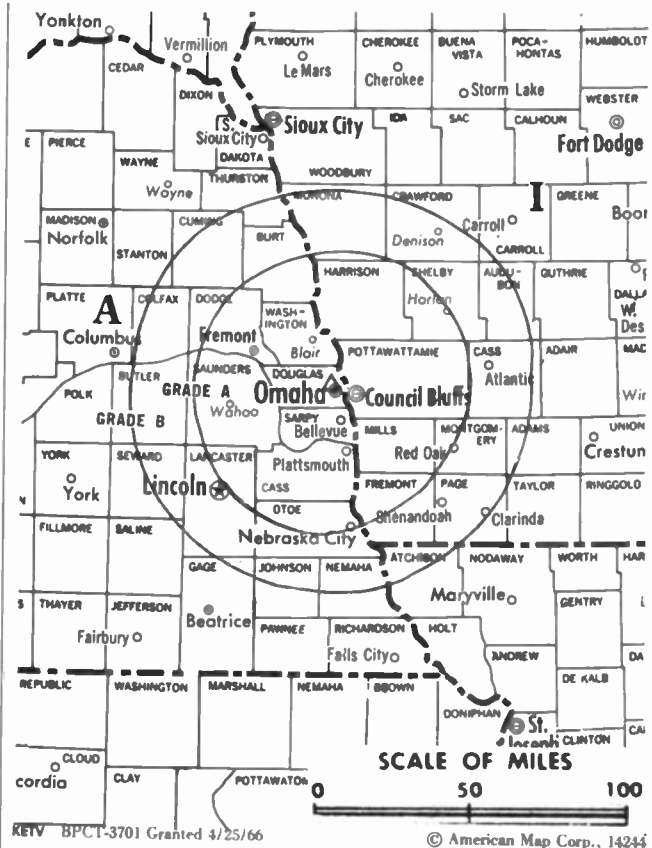
Highest One Hour Rate: \$8500.

Highest 30 Sec. Rate: \$4500.

City of License: Omaha. ADI: Omaha. Rank: 72.

Total Households: © MSI Consumer Market Data as of 1/1/89. TV Homes, TV% and Circulation © 1989 Arbitron. County coverage based on Arbitron study.

Net Weekly Circulation	State County	Total Households	TV Households	%
50% & Over	IOWA			
	Audubon	3,100	3,100	100
	Cass	6,800	6,700	99
	Crawford	6,800	6,700	99
	Fremont	3,700	3,700	100
	Harrison	6,000	5,900	98
	Mills	4,700	4,700	100
	Monona	4,500	4,400	98
	Montgomery	5,500	5,400	98
	Page	7,500	7,400	99
	Pottawattamie	33,400	33,100	99
	Shelby	5,400	5,400	100
	Taylor	3,300	3,200	97
	MISSOURI			
	Atchison	3,200	3,200	100
	NEBRASKA			
	Burt	3,500	3,500	100
	Butler	3,400	3,300	97
	Cass	8,300	8,200	99
	Colfax	3,700	3,600	97
	Cuming	4,100	4,000	98
Dodge	14,000	13,900	99	
Douglas	160,900	159,500	99	
Gage	9,000	8,900	99	
Johnson	2,000	2,000	100	
Lancaster	82,200	81,500	99	
Nemaha	3,300	3,200	98	



KETV BPCT-3701 Granted 4/25/66

© American Map Corp., 14244

Net Weekly Circulation	State County	Total Households	TV Households	%
50% & Over	Otoe	6,000	5,900	98
	Pawnee	1,500	1,500	100
	Platte	10,900	10,800	99
	Richardson	4,300	4,200	98
	Saline	5,000	4,900	98
	Sarpy	32,200	32,100	100
	Saunders	7,000	6,900	99
	Seward	5,900	5,800	98
	Washington	5,900	5,900	100
	Between 25-49%	IOWA		
Adams		2,100	2,100	100
NEBRASKA				
Jefferson		3,700	3,600	97
Stanton		2,400	2,400	100
Between 5-24%	IOWA			
	Adair	3,700	3,700	100
	Carroll	8,300	8,200	99
	Sac	5,300	5,200	98
	Union	5,400	5,300	98
	KANSAS			
	Doniphan	3,500	3,400	97
	Marshall	5,300	5,200	98
	MISSOURI			
	Nodaway	7,600	7,500	99
NEBRASKA				
Boone	2,600	2,600	100	
Dakota	6,700	6,700	100	
Dixon	2,700	2,700	100	
Madison	12,900	12,700	98	
Polk	2,300	2,300	100	
Wayne	3,400	3,400	100	
Station Totals		553,100	547,600	99
Net Weekly Circulation (1989)			400,900	
Average Daily Circulation (1989)			223,300	

Nebraska—Omaha

KMTV

Ch. 3

Network Service: CBS.

Licensee: KMTV Inc., 10714 Mockingbird Dr., Omaha, NE 68127.

Studio: 10714 Mockingbird Dr., Omaha, NE 68127.

Telephone: 402-592-3333. TWX: 402-348-1109.

Technical Facilities: Channel No. 3 (60-66 MHz). Authorized power: 100-kw visual, 20-kw aural. Antenna: 1370-ft. above av. terrain, 1345-ft. above ground, 2549-ft. above sea level.

Latitude 41° 18' 25"
Longitude 96° 01' 37"

Transmitter: 5400 N. 72nd St.

Multichannel TV Sound: Stereo only.

Satellite Earth Stations: Scientific-Atlanta, 7-meter C-band; Scientific-Atlanta, 4.6-meter C-band; AFC, 3.7-meter Ku-band; Harris, 3-meter C-band; Harris, M/A-Com, Scientific-Atlanta receivers.

News Services: AP, CBS, UPI.

Ownership: Lee Enterprises Inc., 100%. See Group Ownership of Television Stations.

Began Operation: September 1, 1949. Sale to present owner by May Bcstg. Co. approved by FCC Nov. 7, 1986.

Represented (sales): Katz Television.

Represented (legal): Reed, Smith, Shaw & McClay.

Represented (engineering): David Steel & Associates Inc.

Personnel:

- HOWARD KENNEDY, general manager.
- DAVID L. KUEHN, general sales manager.
- LIN WHITE, local sales manager.
- LOREN TOBIA, news director.
- DONALD E. BROWERS, program & production manager.
- LARRY STEELE, chief engineer.
- GARY SWANGER, business manager.

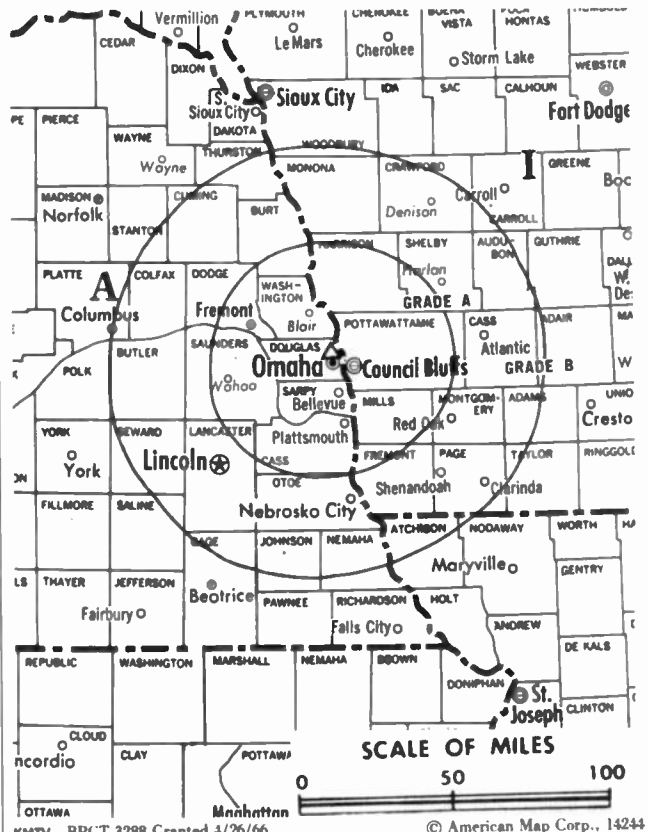
Highest 30 Sec. Rate: \$1500.

NETWORK BASE HOURLY RATE: \$1325.

City of License: Omaha. **ADI:** Omaha. **Rank:** 72.

Total Households: © MSI Consumer Market Data as of 1/1/89. TV Homes, TV% and Circulation © 1989 Arbitron. County coverage based on Arbitron study.

Net Weekly Circulation	State County	Total Households	TV Households	%
50% & Over	IOWA			
	Adams	2,100	2,100	100
	Audubon	3,100	3,100	100
	Cass	6,800	6,700	99
	Crawford	6,800	6,700	99
	Fremont	3,700	3,700	100
	Harrison	6,000	5,900	98
	Mills	4,700	4,700	100
	Monona	4,500	4,400	98
	Montgomery	5,500	5,400	98
	Page	7,500	7,400	99
	Pottawattamie	33,400	33,100	99
	Shelby	5,400	5,400	100
	Taylor	3,300	3,200	97
	MISSOURI			
	Atchison	3,200	3,200	100
	NEBRASKA			
	Burt	3,500	3,500	100
	Butler	3,400	3,300	97
	Cass	8,300	8,200	99
	Colfax	3,700	3,600	97
Cuming	4,100	4,000	98	



KMTV BPC-T-3288 Granted 4/26/66 © American Map Corp., 14244

Net Weekly Circulation	State County	Total Households	TV Households	%
50% & Over	Dodge	14,000	13,900	99
	Douglas	160,900	159,500	99
	Johnson	2,000	2,000	100
	Lancaster	82,200	81,500	99
	Nemaha	3,300	3,200	98
	Otoe	6,000	5,900	98
	Sarpy	32,200	32,100	100
	Saunders	7,000	6,900	99
	Washington	5,900	5,900	100
	Between 25-49%	MISSOURI		
Nodaway		7,600	7,500	99
NEBRASKA				
Gage		9,000	8,900	99
Pawnee		1,500	1,500	100
Platte		10,900	10,800	99
Richardson		4,300	4,200	98
Saline		5,000	4,900	98
Seward		5,900	5,800	98
Stanton		2,400	2,400	100
Thurston	2,400	2,400	100	
Between 5-24%	IOWA			
	Carroll	8,300	8,200	99
	Ida	3,500	3,500	100
	KANSAS			
	Marshall	5,300	5,200	98
	MISSOURI			
	Holt	2,700	2,600	96
	NEBRASKA			
	Dakota	6,700	6,700	100
	Jefferson	3,700	3,600	97
Madison	12,900	12,700	98	
Polk	2,300	2,300	100	
Wayne	3,400	3,400	100	
York	5,800	5,700	98	
Station Totals		536,100	530,800	99
Net Weekly Circulation (1989)				377,700
Average Daily Circulation (1989)				217,700

Nebraska—Omaha

KPTM

Ch. 42

Network Service: None, independent.

Licensee: Pappas Telecasting of the Midlands, 4625 Famam St., Omaha, NE 68132.

Studio: 4625 Farnam St., Omaha, NE 68132.

Telephone: 402-558-4200. **TWX:** 910-558-0475. **Fax:** 402-558-0475.

Technical Facilities: Channel No. 42 (638-644 MHz). Authorized power: 5000-kw max. visual, 500-kw max. aural. Antenna: 1559-ft. above av. terrain, 1479-ft. above ground, 2689-ft. above sea level.

Latitude 41° 04' 15"
Longitude 96° 13' 30"

Holds CP for change to 1893-ft. above av. terrain, 1814-ft. above ground, 3021-ft. above sea level. BPCT-870902KE.

Transmitter: 19801 Pflug Road, Springfield.

Multichannel TV Sound: Stereo only.

Satellite Earth Stations: Harris, 6.1-meter C-band; AFC, 3.6-meter Ku-band; Harris, M/A-Com receivers.

Ownership: Harry J. Pappas, gen. partner, 55%; Pappas Telecasting of Nebraska Inc., gen. partner, 2%; Harry J. Pappas, ltd. partner, 42%; 4 additional ltd. partners 0.25% each. For other interests see Pappas Telecasting under Group Ownership of TV Stations.

Began Operation: April 6, 1986.

Represented (sales): TeleRep Inc.

Represented (legal): Bryan, Cave, McPheeters & McRoberts.

Represented (engineering): Smith & Powstenko; Cecil Lynch.

Personnel:

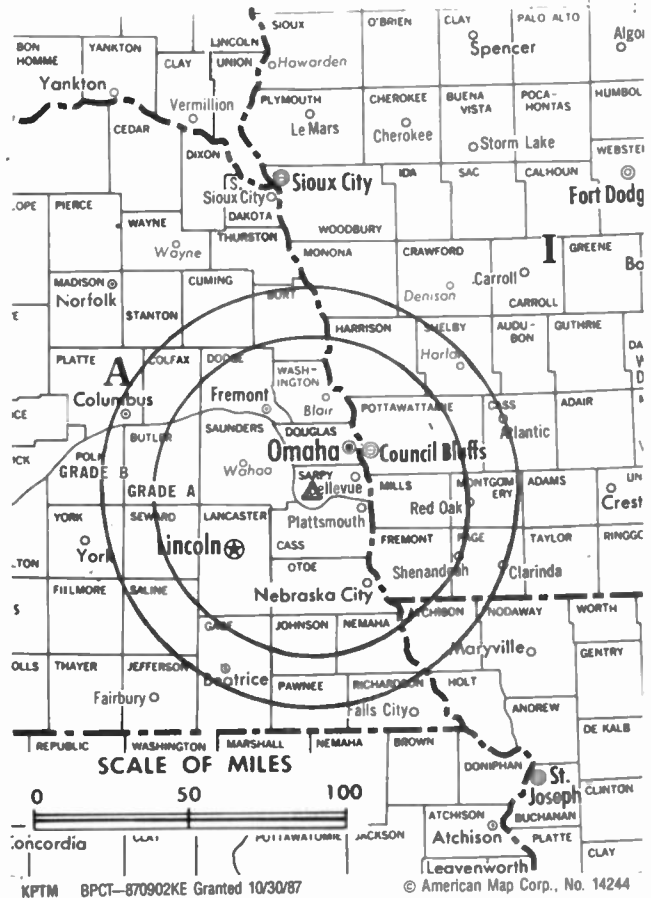
- HARRY J. PAPPAS, president & general manager.
- NEIL SCHWARTZ, general marketing manager.
- SUSAN CHRISTIANSEN, national marketing manager.
- JIM MCKERNAN, retail marketing manager.
- BRUCE BINENFELD, promotion director.
- MAUREEN KELLY, traffic manager.
- KEVIN DREWES, chief engineer.
- JACE ANDERSON, production manager.
- MARILYN ROTHE, film director.

Rates: On request.

City of License: Omaha. **ADI:** Omaha. **Rank:** 72.

Total Households: © MSI Consumer Market Data as of 1/1/89. TV Homes, TV% and Circulation © 1989 Arbitron. County coverage based on Arbitron study.

Net Weekly Circulation	State County	Total Households	TV Households	Households %
50% & Over	IOWA			
	Fremont	3,700	3,700	100
	Harrison	6,000	5,900	98
	Mills	4,700	4,700	100
	Montgomery	5,500	5,400	98
	Page	7,500	7,400	99
	Pottawattamie	33,400	33,100	99
	Taylor	3,300	3,200	97
	NEBRASKA			
	Burt	3,500	3,500	100
Cass	8,300	8,200	99	
Dodge	14,000	13,900	99	
Douglas	160,900	159,500	99	
Johnson	2,000	2,000	100	
Lancaster	82,200	81,500	99	
Nemaha	3,300	3,200	98	
Otoe	6,000	5,900	98	
Pawnee	1,500	1,500	100	
Platte	10,900	10,800	99	
Richardson	4,300	4,200	98	



Net Weekly Circulation	State County	Total Households	TV Households	Households %
50% & Over	Sarpy	32,200	32,100	100
	Saunders	7,000	6,900	99
	Seward	5,900	5,800	98
	Washington	5,900	5,900	100
Between 25-49%	IOWA			
	Cass	6,800	6,700	99
	Crawford	6,800	6,700	99
	Monona	4,500	4,400	98
	Shelby	5,400	5,400	100
	MISSOURI			
	Atchison	3,200	3,200	100
NEBRASKA				
Butler	3,400	3,300	97	
Colfax	3,700	3,600	97	
Dakota	6,700	6,700	100	
Gage	9,000	8,900	99	
Saline	5,000	4,900	98	
Stanton	2,400	2,400	100	
Thurston	2,400	2,400	100	
Between 5-24%	IOWA			
	Adams	2,100	2,100	100
	Carroll	8,300	8,200	99
	KANSAS			
	Marshall	5,300	5,200	98
	MISSOURI			
	Nodaway	7,600	7,500	99
	NEBRASKA			
	Cuming	4,100	4,000	98
	Fillmore	3,000	3,000	100
Jefferson	3,700	3,600	97	
Polk	2,300	2,300	100	
Wayne	3,400	3,400	100	
York	5,800	5,700	98	
Station Totals		516,900	511,900	99
Net Weekly Circulation (1989)				297,900
Average Daily Circulation (1989)				141,500

Nebraska—Omaha

WOWT

Ch. 6

Network Service: NBC.

Licensee: Chronicle Broadcasting Co., 1001 Van Ness Ave., San Francisco, CA 94119.

Studio: 3501 Farnam St., Omaha, NE 68131.

Telephone: 402-346-6666. **TWX:** 910-622-0488. **Fax:** 402-346-9249.

Technical Facilities: Channel No. 6 (82-88 MHz). Authorized power: 100-kw visual, 20-kw aural. Antenna: 1370-ft. above av. terrain, 1343-ft. above ground, 2534-ft. above sea level.

Latitude 41° 18' 40"
Longitude 96° 01' 37"

Transmitter: 72nd & Crown Point Ave.

Multichannel TV Sound: Stereo only.

Satellite Earth Station: Harris, 6.1-meter; Harris, M/A-Corn, Scientific-Atlanta receivers.

News Services: AP, Chronicle Bcstg., Conus, ESDI, National Weather Service, NBC, UPI.

Ownership: Chronicle Broadcasting Co. See Group Ownership of Television Stations.

Began Operation: August 29, 1949. Sale to present owner by Meredith Corp. approved by FCC May 20, 1975 (Television Digest, Vol. 15:6, 8). Sold to Meredith Sept. 1951 (Vol. 7:32, 39).

Represented (sales): Petry Television Inc.

Represented (legal): Fletcher, Heald & Hildreth.

Represented (engineering): A. D. Ring & Associates, P.C.

Personnel:

- JAMES H. SMITH, president & general manager.
- DONALD GRUBAUGH, vice president & general sales manager.
- BRUCE LEE, national sales manager.
- JOHN DIXON, program director.
- WAYNE GOETZ, chief engineer.
- JUDY HORAN, promotion manager.
- MARILYN KONIGSBERG, community affairs director.
- BRYCE ANDERSON, farm director.
- KAREN BRIDE, controller.

Rates: On request.

NETWORK BASE HOURLY RATE: \$2000.

City of License: Omaha. **ADI:** Omaha. **Rank:** 72.

Total Households: © MSI Consumer Market Data as of 1/1/89. TV Homes, TV% and Circulation © 1989 Arbitron. County coverage based on Arbitron study.

Net Weekly Circulation	State County	Total Households	TV Households	Households %
50% & Over	IOWA			
	Adams	2,100	2,100	100
	Cass	6,800	6,700	99
	Crawford	6,800	6,700	99
	Fremont	3,700	3,700	100
	Harrison	6,000	5,900	98
	Mills	4,700	4,700	100
	Monona	4,500	4,400	98
	Montgomery	5,500	5,400	98
	Page	7,500	7,400	99
	Pottawattamie	33,400	33,100	99
	Shelby	5,400	5,400	100
	Taylor	3,300	3,200	97
	MISSOURI			
	Atchison	3,200	3,200	100
	NEBRASKA			
	Burt	3,500	3,500	100
	Butler	3,400	3,300	97
	Cass	8,300	8,200	99
Colfax	3,700	3,600	97	
Cuming	4,100	4,000	98	
Dodge	14,000	13,900	99	
Douglas	160,900	159,500	99	
Gage	9,000	8,900	99	
Johnson	2,000	2,000	100	



Net Weekly Circulation	State County	Total Households	TV Households	Households %
50% & Over	Lancaster	82,200	81,500	99
	Nemaha	3,300	3,200	98
	Otoe	6,000	5,900	98
	Pawnee	1,500	1,500	100
	Platte	10,900	10,800	99
	Richardson	4,300	4,200	98
	Sarpy	32,200	32,100	100
	Saunders	7,000	6,900	99
	Seward	5,900	5,800	98
	Washington	5,900	5,900	100
Between 25-49%	IOWA			
	Audubon	3,100	3,100	100
	MISSOURI			
	Nodaway	7,600	7,500	99
	NEBRASKA			
	Madison	12,900	12,700	98
Between 5-24%	Pierce	3,100	3,100	100
	Saline	5,000	4,900	98
	IOWA			
	Carroll	8,300	8,200	99
	Union	5,400	5,300	98
	KANSAS			
Marshall	5,300	5,200	98	
MISSOURI				
Holt	2,700	2,600	96	
NEBRASKA				
Dakota	6,700	6,700	100	
Jefferson	3,700	3,600	97	
Nance	1,800	1,800	100	
Polk	2,300	2,300	100	
Stanton	2,400	2,400	100	
Thurston	2,400	2,400	100	
Wayne	3,400	3,400	100	
York	5,800	5,700	98	
Station Totals		542,900	537,500	99
Net Weekly Circulation (1989)				404,100
Average Daily Circulation (1989)				228,300

Nebraska—Scottsbluff

KDUH-TV

Ch. 4

(Affiliate of KOTA-TV, Rapid City, SD)

Network Service: ABC.

Licensee: Duhamel Bcstg. Enterprises, Box 1760, Rapid City, SD 57709.

Studio: 1523 First Ave., Scottsbluff, NE 69361.

Telephone: 308-632-3071.

Technical Facilities: Channel No. 4 (66-72 MHz). Authorized power: 100-kw visual, 20-kw aural. Antenna: 2000-ft. above av. terrain, 1961-ft. above ground, 6316-ft. above sea level.

Latitude 42° 10' 21"
Longitude 103° 13' 57"

Transmitter: 13.1-mi. SW of Hemingford, NE.

Satellite Earth Stations: Simusat, 5-meter; RCA Americom Ku-band; Simusat receivers.

News Services: ABC, UPI.

Ownership: Duhamel Broadcasting Enterprises. See Group Ownership of Television Stations.

Began Operation: February 20, 1958.

Represented (sales): Katz Television; The Soderlund Co. (Omaha-Lincoln).

Represented (legal): Fisher, Wayland, Cooper & Leader.

Represented (engineering): Edward F. Lorentz & Associates; Vir James (Denver).

Personnel:

WILLIAM DUHAMEL, general manager.

WES HAUGEN, general sales manager.

FRANK ETHERINGTON, director of engineering.

STEVEN E. DUFFY, station manager.

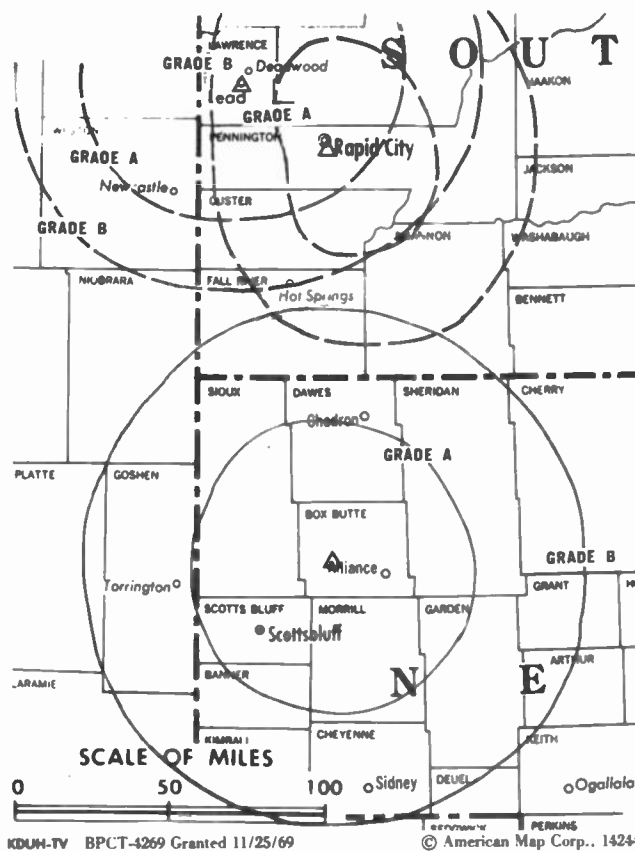
HELENE DUHAMEL, news director.

Rates: Sold in combination with KOTA-TV, Rapid City, SD.

City of License: Scottsbluff. **ADI:** Cheyenne, WY-Scottsbluff, NE-Sterling, CO. **Rank:** 186.

Total Households: © MSI Consumer Market Data as of 1/1/89. TV Homes, TV% and Circulation © 1989 Arbitron. County coverage based on Arbitron study.

Net Weekly Circulation	State County	Total Households	TV Households	%
50% & Over	NEBRASKA			
	Banner	300	300	100
	Box Butte	5,600	5,500	98
	Cheyenne	4,200	4,100	98
	Dawes	3,500	3,400	97
	Garden	1,000	1,000	100
	Grant	300	300	100
	Morrill	2,400	2,300	96
	Scotts Bluff	14,300	14,100	99
	Sheridan	2,900	2,900	100
	Sioux	700	700	100
	WYOMING			
Goshen	5,100	5,000	98	
Niobrara	1,200	1,200	100	



KDUH-TV BPC-T-4269 Granted 11/25/69

© American Map Corp., 14244

Net Weekly Circulation	State County	Total Households	TV Households	%
50% & Over	Platte	4,200	4,000	95
	NEBRASKA			
Between 25-49%	Deuel	1,000	1,000	100
	Hooker	400	400	100
Between 5-24%	NEBRASKA			
	Cherry	2,600	2,600	100
	Kimball	1,900	1,900	100
	SOUTH DAKOTA			
	Custer	2,800	2,700	96
	Shannon	2,600	2,400	92
WYOMING				
Weston	2,900	2,800	96	
Station Totals		59,900	58,600	98
Net Weekly Circulation (1989)				38,800
Average Daily Circulation (1989)				23,000

NEED BROADCAST TV OR CABLE TV DATA FROM THE FACTBOOK ON TAPE OR DISKETTE? NEED CUSTOMIZED REPORTS?

Call Warren Publishing's
Market Research & Data Sales Dept.

202-872-9200

Nebraska—Scottsbluff-Gering

KSTF

Ch. 10

(Satellite of KGWN-TV, Cheyenne, WY)

Network Service: CBS.

Licensee: Stauffer Communications Inc., 2923 E. Lincolnway, Cheyenne, WY 82001.

Studio: 1402 First Ave., Scottsbluff, NE 69361.

Telephone: 307-634-7755. **Fax:** 307-635-0224.

Technical Facilities: Channel No. 10 (192-198 MHz). Authorized power: 240-kw visual, 24-kw aural. Antenna: 840-ft. above av. terrain, 674-ft. above ground, 5141-ft. above sea level.

Latitude 41° 59' 58"
Longitude 103° 39' 55"

Transmitter: 9.5-mi. N of center of Scottsbluff.

Satellite Earth Station: RCA, 3.5-meter; RCA receivers.

News Service: AP.

Ownership: Stauffer Communications Inc., 100%. See Group Ownership of Television Stations.

Began Operation: August 7, 1955. Sale to present owner by Burke Bcstg. of Cheyenne approved by FCC June 8, 1986. Sale to Wyneco Communications approved Oct. 14, 1983.

Represented (sales): Katz Television.

Represented (legal): Dow, Lohnes & Albertson.

Personnel:

CARL J. OCCHIPINTI, general manager.

TIM DANIELS, station manager.

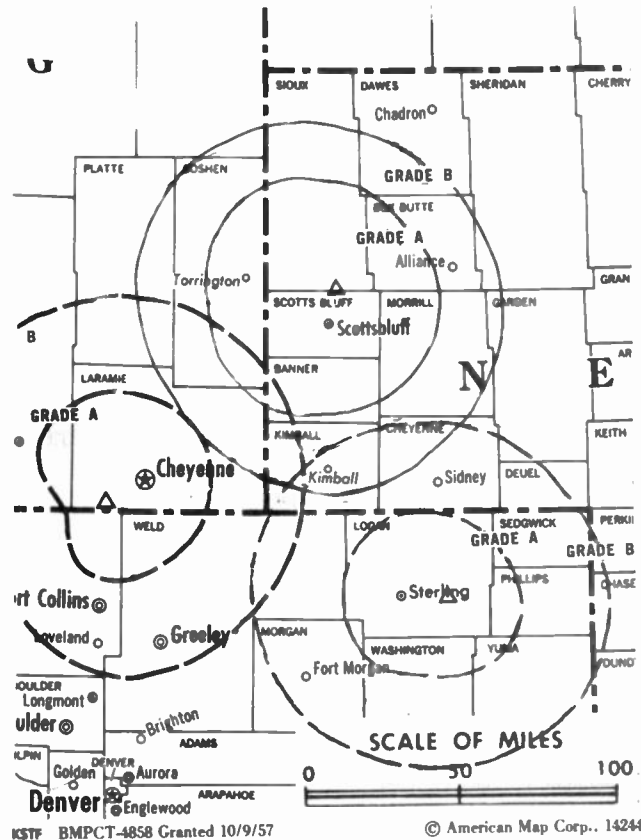
Rates: See KGWN-TV, Cheyenne, WY.

NETWORK BASE HOURLY RATE: Bonus to KGWN-TV, Cheyenne, WY.

City of License: Scottsbluff. **ADI:** Cheyenne, WY-Scottsbluff, NE-Sterling, CO. **Rank:** 186.

Total Households: © MSI Consumer Market Data as of 1/1/89. TV Homes, TV% and Circulation © 1989 Arbitron. County coverage based on Arbitron study.

Net Weekly Circulation	State County	Total Households	TV Households	%
50% & Over	NEBRASKA			
	Banner	300	300	100
	Box Butte	5,600	5,500	98
	Kimball	1,900	1,900	100
	Morrill	2,400	2,300	96
	Scotts Bluff	14,300	14,100	99



KSTF BMPCT-4858 Granted 10/9/57

© American Map Corp., 14244

Net Weekly Circulation	State County	Total Households	TV Households	%
50% & Over	Sioux	700	700	100
	WYOMING Goshen	5,100	5,000	98
Between 25-49%	WYOMING Platte	4,200	4,000	95
	NEBRASKA Cheyenne	4,200	4,100	98
Between 5-24%	Garden	1,000	1,000	100
	Sheridan	2,900	2,900	100
	SOUTH DAKOTA Fall River	3,400	3,300	97
	WYOMING Niobrara	1,200	1,200	100
Station Totals		47,200	46,300	98
Net Weekly Circulation (1989)				28,000
Average Daily Circulation (1989)				15,100

Nebraska—Superior

KSNB-TV

Ch. 4

(Semi-satellite of KHGI-TV, Kearney, NE)

Network Service: ABC.

Licensee: Joseph C. Amato, Receiver, PHC, 2929 E. Commercial Blvd., Fort Lauderdale, FL 33308.

Studio: 14.5-mi. S of Hwy. 44, Kearney, NE 68848.

Telephone: 308-743-2494. **TWX:** 910-960-3746. **Fax:** 308-743-2644.

Technical Facilities: Channel No. 4 (66-72 MHz). Authorized power: 100-kw visual, 10-kw aural. Antenna: 1130-ft. above av. terrain, 1086-ft. above ground, 2837-ft. above sea level.

Latitude	40°	05'	13"
Longitude	97°	55'	12"

Transmitter: 4.7-mi. SW of Ruskin.

Satellite Earth Station: Prodelin, 5-meter; Pinzone receivers.

News Services: AP, ABC, Environmental Satellite Services, National Weather Service.

Ownership: See KHGI-TV, Kearney, NE.

Began Operation: October 1, 1965.

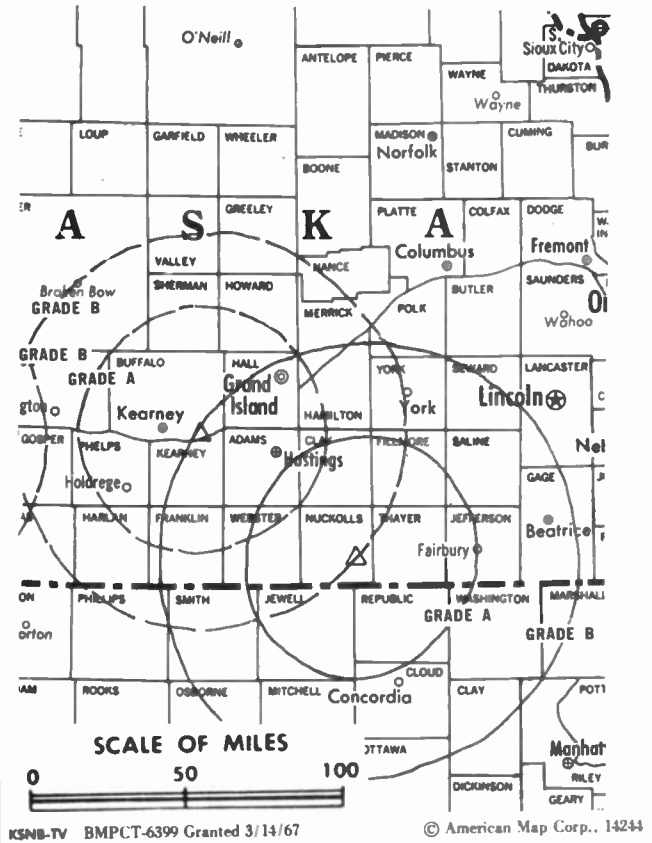
Represented (sales): Katz Television.

Represented (legal): Cara E. Cameron.

Represented (engineering): Jules Cohen & Associates, P.C.

Personnel:

PEGGY A. LANDRY, general manager.
 GENE SHORT, sales manager.
 JERRY FUEHRER, chief engineer.
 MARK NELSEN, news director.
 DONNA GRAY, promotion director.
 DOROTHY JOHNSON, business manager.



Rates: Sold in conjunction with KHGI-TV, Kearney & KWNB-TV, Hayes Center, NE.

NETWORK BASE HOURLY RATE: Bonus.

Arbitron Data: Included with KHGI-TV, Kearney.

City of License: Superior. **ADI:** Lincoln-Hastings-Kearney. **Rank:** 95.

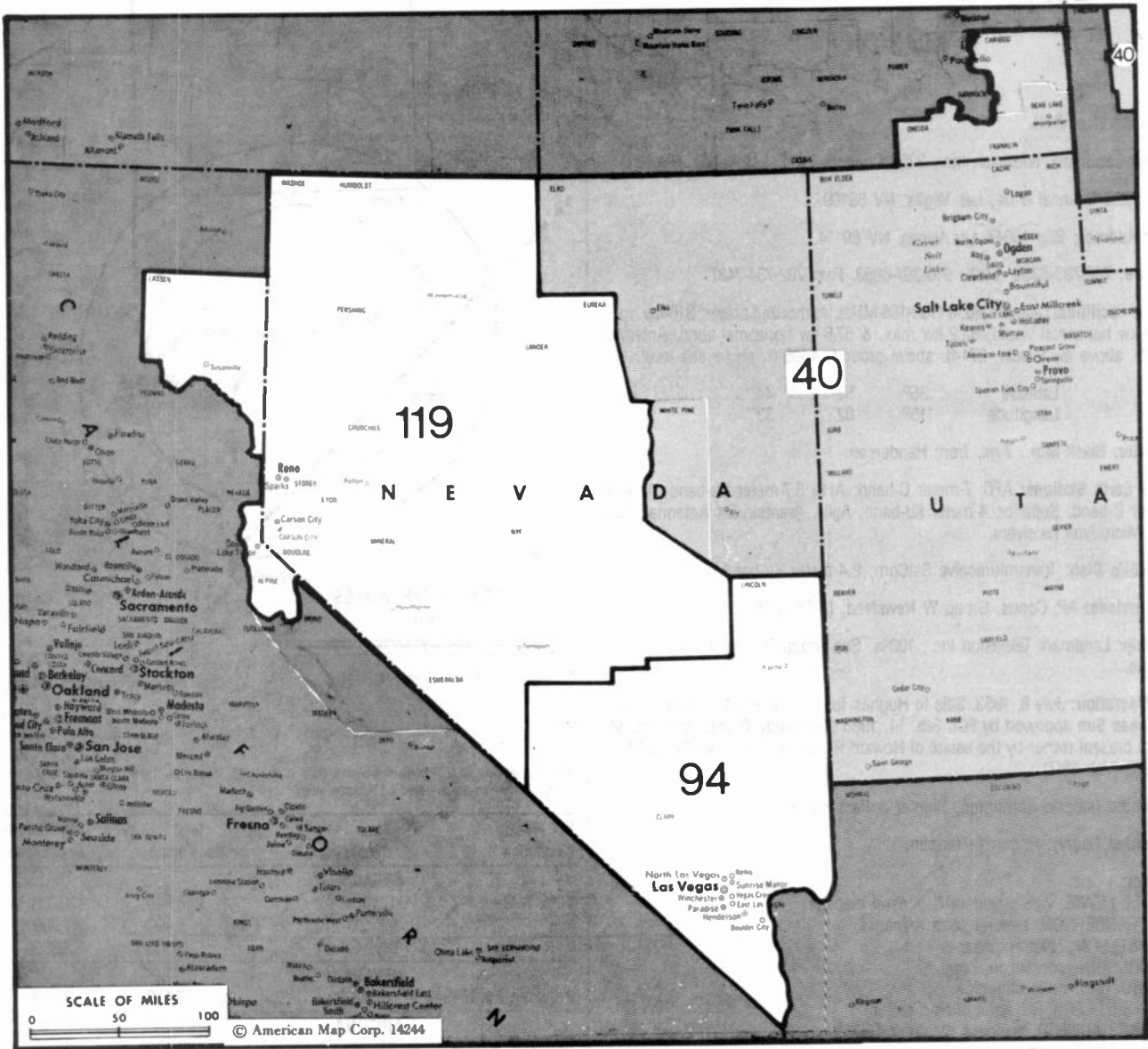
Nebraska

KHGI-TV, Kearney-Hastings-Grand Island (Arbitron Data Continued)

Net Weekly Circulation	State County	Total Households	TV Households Households	%
50% & Over	NEBRASKA			
	Lincoln	12,900	12,700	98
	Mc Pherson	200	200	100
	Merrick	3,200	3,200	100
	Nuckolls	2,600	2,600	100
	Perkins	1,500	1,500	100
	Phelps	3,700	3,700	100
	Red Willow	5,000	4,900	98
	Sherman	1,500	1,500	100
	Thayer	2,800	2,800	100
	Valley	2,300	2,200	96
Webster	2,000	2,000	100	
Between 25-49%	KANSAS			
	Clay	3,900	3,800	97
	Decatur	1,800	1,800	100
	Norton	2,700	2,700	100
	Phillips	2,900	2,800	96
NEBRASKA	Boone	2,600	2,600	100
	Keith	3,700	3,700	100
	Logan	400	400	100
	York	5,800	5,700	98
	Between 5-24%	COLORADO		
Phillips		1,800	1,800	100
Yuma		3,900	3,700	96
KANSAS	Dickinson	8,000	7,900	99
	Lincoln	1,600	1,600	100
	Marshall	5,300	5,200	98
	Ottawa	2,300	2,200	96
	Russell	3,500	3,400	97
	Sheridan	1,300	1,300	100
	Sherman	2,900	2,900	100
	NEBRASKA			
Deuel	1,000	1,000	100	
Gage	9,000	8,900	99	
Garden	1,000	1,000	100	
Loup	300	300	100	
Nance	1,800	1,800	100	
Polk	2,300	2,300	100	
Saline	5,000	4,900	98	
Wheeler	400	400	100	

KOLN, Lincoln (Arbitron Data Continued)

Net Weekly Circulation	State County	Total Households	TV Households Households	%
50% & Over	NEBRASKA			
	Perkins	1,500	1,500	100
	Phelps	3,700	3,700	100
	Platte	10,900	10,800	99
	Polk	2,300	2,300	100
	Red Willow	5,000	4,900	98
	Richardson	4,300	4,200	98
	Rock	900	900	100
	Saline	5,000	4,900	98
	Saunders	7,000	6,900	99
	Seward	5,900	5,800	98
	Sherman	1,500	1,500	100
	Thayer	2,800	2,800	100
	Valley	2,300	2,200	96
Webster	2,000	2,000	100	
York	5,800	5,700	98	
Between 25-49%	KANSAS			
	Graham	1,500	1,500	100
	Marshall	5,300	5,200	98
	Norton	2,700	2,700	100
	Osborne	2,300	2,200	96
	Phillips	2,900	2,800	96
	NEBRASKA			
	Dodge	14,000	13,900	99
Nemaha	3,300	3,200	98	
Otoe	6,000	5,900	98	
Stanton	2,400	2,400	100	
Wheeler	400	400	100	
Between 5-24%	KANSAS			
	Mitchell	3,400	3,300	97
	Nemaha	4,200	4,100	98
	Rooks	2,600	2,600	100
	NEBRASKA			
	Burt	3,500	3,500	100
	Cass	8,300	8,200	99
	Chase	1,900	1,900	100
	Cherry	2,600	2,600	100
	Cuming	4,100	4,000	98
Hitchcock	1,500	1,500	100	
Knox	4,000	3,900	98	
Pierce	3,100	3,100	100	
Washington	5,900	5,900	100	



Market	Arbitron ADI TV Households	Rank
Salt Lake City, UT	590,400	40
Las Vegas, NV	256,400	94
Reno, NV	180,000	119

Market Area Commercial TV Stations

KOOG-TV (30), KSL-TV (5), KSTU (13), KTVX (4), KUTV (2), KXIV (14)
 KBLR (39), KLAS-TV (8), KRLL (21), KTNV (13), KVBC (3), KVVU-TV (5)
 KAME-TV (21), KCRL (4), KOLO-TV (8), KREN-TV (27), KTVN (2)

State Cross Reference List

Communities that receive programs of stations that are located elsewhere.

- KVVU-TV, HendersonSee Las Vegas, NV
- KBLR, Las VegasSee Paradise, NV

Nevada Station Totals as of October 1, 1989

	VHF	UHF	TOTAL
Commercial Television Stations	7	4	11
Educational Television Stations	2	0	2
	9	4	13

Nevada—Las Vegas

KLAS-TV

Ch. 8

Network Service: CBS.

Licensee: Landmark Television Inc., 3228 Channel 8 Dr., Las Vegas, NV 89114.

Studio: 3228 Channel 8 Dr., Las Vegas, NV 89109.

Mailing Address: Box 15047, Las Vegas, NV 89114.

Telephone: 702-733-8850. **TWX:** 910-397-6968. **Fax:** 702-734-7437.

Technical Facilities: Channel No. 8 (180-186 MHz). Authorized power: 316-kw max. & 291-kw horizontal visual, 63.2-kw max. & 57.6-kw horizontal aural. Antenna: 2000-ft. above av. terrain, 271-ft. above ground, 4606-ft. above sea level.

Latitude 35° 56' 44"
Longitude 115° 02' 33"

Transmitter: Black Mtn., 7-mi. from Henderson.

Satellite Earth Stations: AFC, 7-meter C-band; AFC, 3.7-meter Ku-band; Anixter, 5-meter C-band; Superior, 4-meter Ku-band; Agile, Avantek, DX Antenna, M/A-Com, Microdyne receivers.

SNG Mobile Dish: Transmit/receive SatCom, 2.4-meter Ku-band.

News Services: AP, Conus, Group W Newsfeed, NIWS, UPI.

Ownership: Landmark Television Inc., 100%. See Group Ownership of Television Stations.

Began Operation: July 8, 1953. Sale to Hughes Tool Co. by H. M. Greenspun and Las Vegas Sun approved by FCC Feb. 14, 1968 (*Television Digest*, Vol. 8:8, 9). Sale to present owner by the estate of Howard R. Hughes approved by FCC May 15, 1978 (Vol. 18:7).

Represented (sales): Harrington, Righter & Parsons Inc.

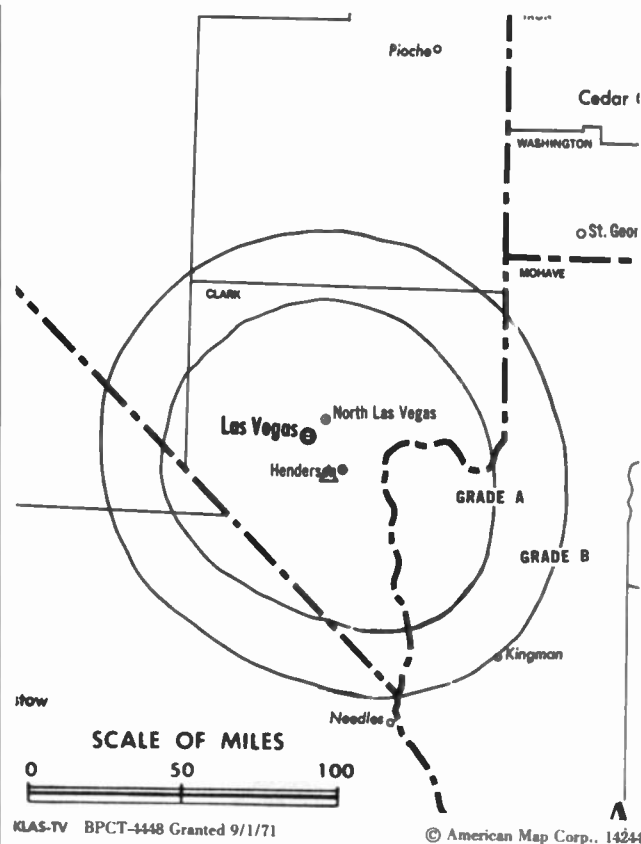
Represented (legal): Hogan & Hartson.

Personnel:

LEMUEL LEWIS, vice president & general manager.
ANDY HENDERSON, general sales manager.
JOHN NELSON, chief engineer.
PAT MONSON, program manager.
BOB STOLDAL, news director.
CRAIG SPELLERBERG, promotion director.
VIRGINIA CANFIELD, business manager.
JEFF CHESSER, production manager.

Rates: On request.

City of License: Las Vegas. **ADI:** Las Vegas. **Rank:** 94.



KLAS-TV BPCT-4448 Granted 9/1/71

© American Map Corp., 14244

Total Households: © MSI Consumer Market Data as of 1/1/89. TV Homes, TV% and Circulation © 1989 Arbitron. County coverage based on Arbitron study.

Net Weekly Circulation	State County	Total Households	TV Households	%
50% & Over	NEVADA			
	Clark	245,900	241,700	98
	Lincoln	1,400	1,300	93
	Nye South	3,600	3,300	92
Between 25-49%	NEVADA			
	White Pine	3,100	3,000	97
Between 5-24%	ARIZONA			
	Mohave	33,400	31,900	95
Station Totals		287,400	281,200	98
Net Weekly Circulation (1989)			226,800	
Average Daily Circulation (1989)			137,900	

Nevada—Las Vegas

KRLR

Ch. 21

Network Service: None, independent.

Licensee: DRES Media Inc., 920 S. Commerce St., Las Vegas, NV 89106.

Studio: 920 S. Commerce St., Las Vegas, NV 89106.

Mailing Address: Box 26815, Las Vegas, NV 89126.

Telephone: 702-382-2121. **TWX:** 62909353. **Fax:** 702-382-1351.

Technical Facilities: Channel No. 21 (512-518 MHz). Authorized power: 427-kw max. visual, 40-kw max. aural. Antenna: 1158-ft. above av. terrain, 90-ft. above ground, 3420-ft. above sea level.

Latitude 36° 00' 26"
Longitude 115° 00' 24"

Transmitter: Black Mtn., Henderson.

Multichannel TV Sound: Stereo only.

Satellite Earth Stations: Comtech, 5-meter C-band; ChannelMaster, 3.2-meter C-band; DX Engineering, 3.2-meter C-band; ChannelMaster, Pinzone, DX Engineering receivers.

Ownership: Frank E. Scott family, 70%; Broadcast West Inc., 10%; Alden Communications, 10%; Channel 21 Corp., 10%. Alden is owned by Michael R. Forman. Carl J. Hilliard, who has 20% of Broadcast West, has MDS interests.

Began Operation: July 31, 1984.

Represented (sales): Seltel Inc.

Represented (legal): Miller & Fields, P.C.

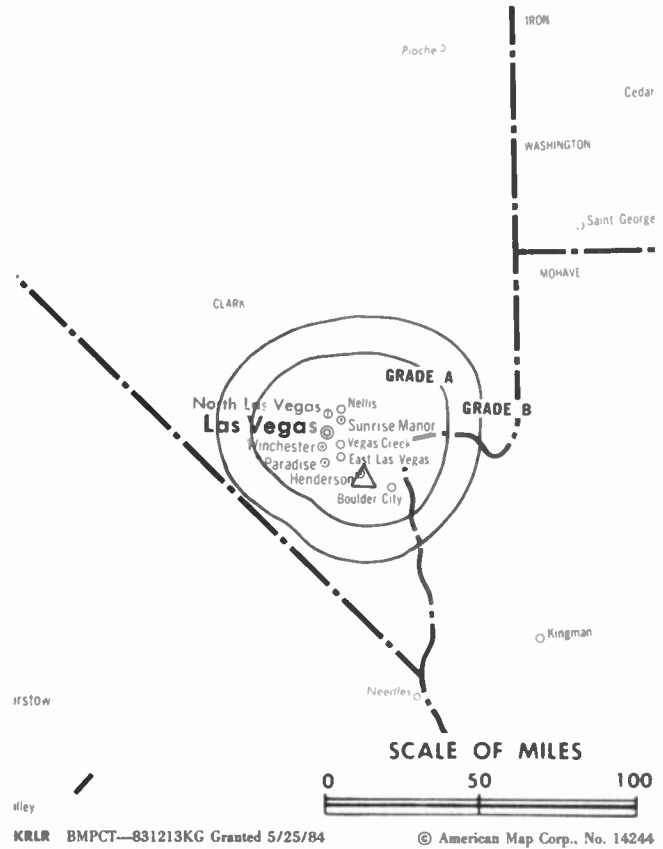
Represented (engineering): Carl T. Jones Corp.

Personnel:

RICK SCOTT, general manager.
WAYNE GARTLEY, station manager & sales manager.
HOMER McDONALD, national sales coordinator.
CHRISTOPHER HUME, promotion director.
STEVE SCOTT, chief engineer.
RITA WOTHERSPOON, traffic manager.

Highest One Hour Rate: \$2500.

Highest 30 Sec. Rate: \$1500.



KRLR BMPCT—831213KG Granted 5/25/84

© American Map Corp., No. 14244

City of License: Las Vegas. **ADI:** Las Vegas. **Rank:** 94.

Total Households: © MSI Consumer Market Data as of 1/1/89. TV Homes, TV% and Circulation © 1989 Arbitron. County coverage based on Arbitron study.

Net Weekly Circulation	State County	Total Households	TV Households	%
	NEVADA			
	Clark	245,900	241,700	98
Station Totals		245,900	241,700	98
Net Weekly Circulation (1989)			130,200	
Average Daily Circulation (1989)			51,200	

Nevada—Las Vegas

KTNV

Ch. 13

Network Service: ABC.

Licensee: WTMJ Inc.

Studio: 3355 S. Valley View, Las Vegas, NV 89102.

Telephone: 702-876-1313. **Fax:** 702-871-1961.

Technical Facilities: Channel No. 13 (210-216 MHz). Authorized power: 316-kw visual, 15.8-kw aural. Antenna: 2000-ft. above av. terrain, 268-ft. above ground, 4603-ft. above sea level.

Latitude 35° 56' 43"
Longitude 115° 00' 32"

Transmitter: 10-mi. SSE of Las Vegas, Black Mtn.

Multichannel TV Sound: Stereo only.

Satellite Earth Stations: Andrew, 7-meter C-band; Andrew, 4.5-meter C-band; ChannelMaster, 3-meter C-band; Microdyne, 7-meter C-band; RCA, 3-meter Ku-band; Avantek, Microdyne, RCA receivers.

News Services: ABC, AP.

Ownership: WTMJ Inc., 100%. See Group Ownership of Television Stations.

Began Operation: May 4, 1956. Sale to Adelson group by Albert Zugsmith interests approved Nov. 20, 1957 by FCC (*Television Digest*, Vol. 13:34, 42, 47); Zugsmith groups' purchase of KSHO-TV & KBMI(AM), Henderson, NV approved Nov. 28, 1956 (Vol. 12:48). Sale to Nevada Bcstrs. Fund Inc. by Mervyn L. & Nathan Adelson and Irwin A. Molasky approved Nov. 5, 1959 (Vol. 15:42, 45). Interim authorization granted Aug. 9, 1967 to Ch. 13 of Las Vegas Inc. CP granted to Talmac Inc. April 16, 1969 (Vol. 9:15). Positive control acquired by Williams Family Group following FCC approval July 11, 1974. Sale to present owner approved by FCC June 29, 1979 (Vol. 19:8).

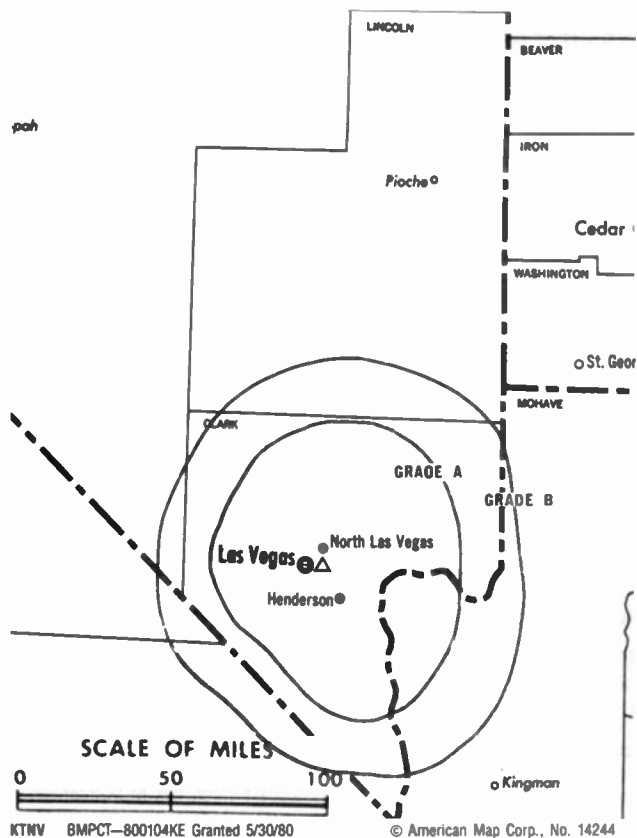
Represented (sales): Petry Television Inc.

Represented (legal): Crowell & Moring.

Personnel:

- JAMES BEHLING, vice president & general manager.
- GARY PLUMLEE, general sales manager.
- TIM FOSTER, national sales manager.
- TERRY OSTLUND, chief engineer.
- RICHARD UREY, news director.
- STORMI LLOYD-DRAKE, program director.
- CURT HALL, promotion director.
- L. PETER SENSENBAUGH JR., business manager.

Rates: On request.



City of License: Las Vegas. **ADI:** Las Vegas. **Rank:** 94.

Total Households: © MSI Consumer Market Data as of 1/1/89. TV Homes, TV% and Circulation © 1989 Arbitron. County coverage based on Arbitron study.

Net Weekly Circulation	State County	Total Households	TV Households	Households %
50% & Over	NEVADA			
	Clark	245,900	241,700	98
	Lincoln	1,400	1,300	93
	Nye South	3,600	3,300	92
Between 5-24%	NEVADA			
	White Pine	3,100	3,000	97
	UTAH			
	Washington	12,000	11,400	95
Station Totals		266,000	260,700	98
Net Weekly Circulation (1989)				214,700
Average Daily Circulation (1989)				116,400

Nevada—Las Vegas

KVBC

Ch. 3

Network Service: NBC.

Licensee: Valley Broadcasting Co., Box 44169, Las Vegas, NV 89116.

Studio: 1500 Foremaster Lane, Las Vegas, NV 89101.

Telephone: 702-649-0500. **TWX:** 910-397-6997.

Technical Facilities: Channel No. 3 (60-66 MHz). Authorized power: 100-kw visual, 17.4-kw aural. Antenna: 1275-ft. above av. terrain, 257-ft. above ground, 3594-ft. above sea level.

Latitude 36° 00' 30"
Longitude 115° 00' 20"

Transmitter: Black Mountain.

Multichannel TV Sound: Stereo only.

Satellite Earth Stations: Transmit/receive Andrew, 2.37-meter Ku-band; Paracom, 3.1-meter C-band; Prodelin, 5-meter C-band; Pinzone, DX Engineering receivers.

News Services: AP, CNN, LPN, NBC, UPI.

Ownership: Sunbelt Bcstg. Co., 100%. See Group Ownership of Television Stations.

Began Operation: January 23, 1955. Donrey Inc. lost license (*Television Digest*, Vol. 18:46; 19:19, 32). Began operation under present ownership Sept. 30, 1979.

Represented (sales): Blair Television.

Represented (legal): Dow, Lohnes & Albertson.

Personnel:

ROLLA D. CLEAVER, general manager.
GENE R. GREENBERG, general sales manager.
KATHY ROGICH, local sales manager.
DICK HOLLISTER, national sales manager.
CHARLENE HEARST, public affairs director.
FRANK HAYNES, chief engineer.
MIKE CUTLER, news director.
JUDY REICH, program director.
PETER CARLSON, promotion director.
SUSAN JACOBS, business manager.
JOHN HOLLAND, technical supervisor.
TOM CROSS, operations supervisor.

Highest One Hour Rate: \$8000.

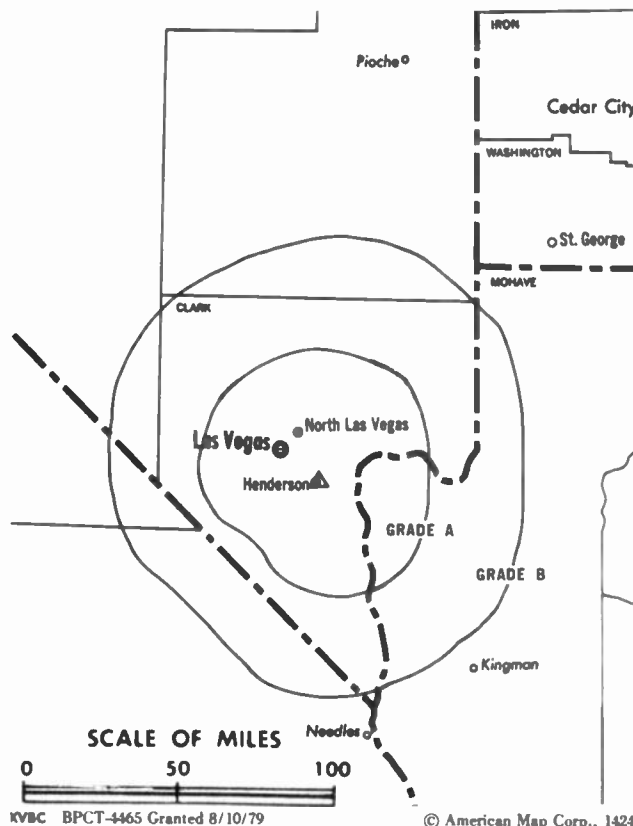
Highest 30 Sec. Rate: \$2000.

NETWORK BASE HOURLY RATE: \$450.

City of License: Las Vegas. **ADI:** Las Vegas. **Rank:** 94.

Total Households: © MSI Consumer Market Data as of 1/1/89. TV Homes, TV% and Circulation © 1989 Arbitron. County coverage based on Arbitron study.

Net Weekly Circulation	State County	Total Households	TV Households	%
50% & Over	NEVADA Clark	245,900	241,700	98



KVBC BPT-4465 Granted 8/10/79

© American Map Corp., 14244

Net Weekly Circulation	State County	Total Households	TV Households	%
50% & Over	Lincoln	1,400	1,300	93
	Nye South	3,600	3,300	92
	UTAH			
	Washington	12,000	11,400	95
	NEVADA			
Between 25-49%	White Pine	3,100	3,000	97
	NEVADA			
Between 5-24%	Eureka	500	500	100
Station Totals		266,500	261,200	98
Net Weekly Circulation (1989)			235,000	
Average Daily Circulation (1989)			157,800	

Need Broadcast TV or Cable TV Mail Labels From the Factbook?

*Call Information Marketing Services
703-560-0710*

Nevada—Henderson-Las Vegas

KVVU-TV

Ch. 5

Network Service: Fox.

Licensee: KVVU Broadcasting Corp., 25 TV 5 Dr., Suite 295, Henderson, NV 89014.

Studio: 25 TV 5 Dr., Henderson, NV 89014.

Telephone: 702-435-5555. TWX: 910-397-6879.

Technical Facilities: Channel No. 5 (76-82 MHz). Authorized power: 100-kw visual, 20-kw aural. Antenna: 1190-ft. above av. terrain, 139-ft. above ground, 3499-ft. above sea level.

Latitude 36° 00' 26"
Longitude 115° 00' 23"

Transmitter: Black Mtn., 2-mi. SW of Henderson.

Satellite Earth Station: Simulsat, 5-meter Ku-band; M/A-Com, Microdyne receivers.

News Service: UPI.

Ownership: Meredith Corp. See Group Ownership of Television Stations.

Began Operation: September 10, 1967. Sale to present owner approved by FCC April 5, 1985 (*Television Digest*, Vol. 25:3). Sale to John W. Carson, et al., by William H. Hernstadt, et al., approved March 30, 1979 (Vol. 18:25; 19:14, 16). Previous sale by Levin-Townsend Enterprises approved Sept. 1, 1971. Sale by Charles Vanda approved by FCC May 1, 1969 (Vol. 9:18).

Represented (sales): MMT Sales Inc.

Represented (legal): Haley, Bader & Potts.

Represented (engineering): Edward F. Lorentz & Associates.

Personnel:

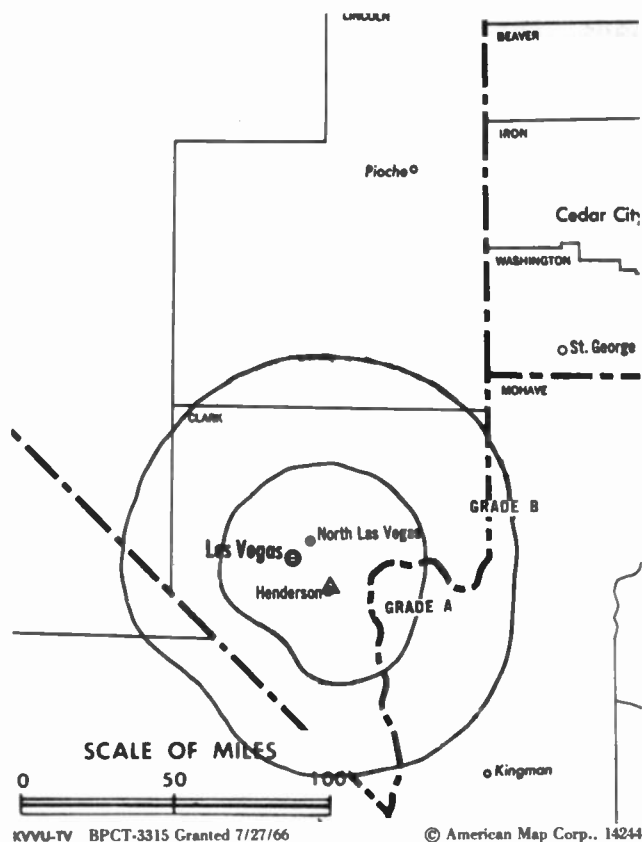
RUSTY DURANTE, vice president & general manager.
BILL UTTON, general sales manager.
TOM MARCIANO, national sales manager.
JACK SMITH, director of engineering.
TOM PURNEY, promotion director.
MONTE WAGNER, business manager.

Highest One Hour Rate: \$4000.

Highest 30 Sec. Rate: \$550.

City of License: Henderson. ADI: Las Vegas. Rank: 94.

Total Households: © MSI Consumer Market Data as of 1/1/89. TV Homes, TV% and Circulation © 1989 Arbitron. County coverage based on Arbitron study.



Net Weekly Circulation	State County	Total Households	TV Households	Households %
50% & Over	ARIZONA			
	Mohave	33,400	31,900	95
	NEVADA			
	Clark	245,900	241,700	98
	Lincoln	1,400	1,300	93
	Nye South	3,600	3,300	92
Between 5-24%	NEVADA			
	White Pine	3,100	3,000	97
	UTAH			
	Washington	12,000	11,400	95
Station Totals		299,400	292,600	98
Net Weekly Circulation (1989)			227,500	
Average Daily Circulation (1989)			124,800	

Nevada—Paradise

KBLR

Ch. 39

Network Service: None, independent.

Licensee: Rose Communications, 2309 Renaissance Dr., Las Vegas, NV 89119.

Studio: 2309 Renaissance Dr., Las Vegas, NV 89119.

Telephone: 702-736-3993. **Fax:** 702-736-4971.

Technical Facilities: Channel No. 39 (620-626 MHz). Authorized power: 1330-kw max. visual. Antenna: 1204-ft. above av. terrain, 223-ft. above ground, 3481-ft. above sea level.

Latitude	36°	00'	31''
Longitude	115°	00'	22''

Transmitter: Black Mountain communications site, near Henderson, Clark County.

Satellite Earth Station: Midwest Communications Ku & C-band; Drake receivers.

Ownership: Rose Development Co. Inc. Glenn Rose, 100%.

Began Operation: April 1, 1989.

Represented (sales): Airwaves Inc.

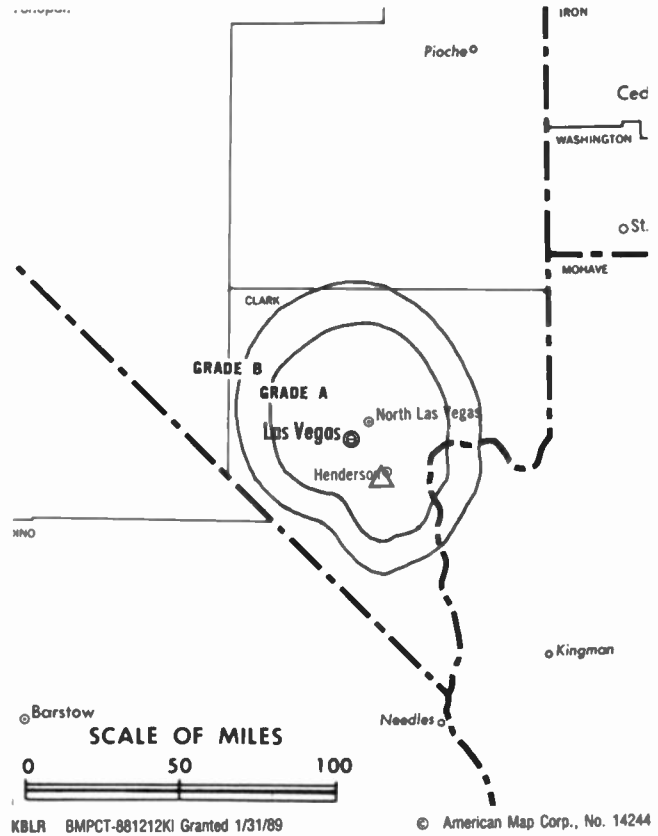
Represented (legal): Jones, Waldo, Holbrook & McDonough.

Represented (engineering): A. D. Ring & Associates, P.C.

Personnel:

JAMES D. WILLIAMS, general manager.
FLOYD PRICE, general sales manager.
JOHN ROMANKO, chief engineer.
MARCIA HOLTZ, program director.
HOLLY GILBREATH, business manager.

Highest One Hour Rate: \$2500.



Highest 30 Sec. Rate: \$110.

Arbitron Data: Not available.

City of License: Paradise. **ADI:** Las Vegas. **Rank:** 94.

Nevada—Reno

KCRL

Ch. 4

Network Service: NBC.

Licensee: Circle L Inc., Box 7160, Reno, NV 89510.

Studio: 1790 Vassar St., Reno, NV 89502.

Mailing Address: Box 7160, Reno, NV 89510.

Telephone: 702-322-9145. **TWX:** 910-395-7080. **Fax:** 702-788-6050.

Technical Facilities: Channel No. 4 (66-72 MHz). Authorized power: 17.04-kw visual, 3.44-kw aural. Antenna: 420-ft. above av. terrain, 92-ft. above ground, 5539-ft. above sea level.

Latitude 39° 35' 03"
Longitude 119° 48' 06"

Transmitter: 4-mi. N of Reno Post Office.

Satellite Earth Stations: Harris, 6-meter Ku-band; Harris, 3-meter Ku-band; Scientific-Atlanta, 4.5-meter Ku & C-band; Harris, Scientific-Atlanta receivers.

News Services: AP, NBC, UPI.

Ownership: Circle L Inc. The Cord Foundation, Thomas P. Ford, Edward D. Neuhoff & William O. Bradley, trustees, 90%; Estate of Charles E. Cord, 10%. **Note:** Sale to Sunbelt Bcstg. Co. pends.

Began Operation: September 30, 1962.

Represented (sales): MMT Marketing.

Represented (legal): Reed, Smith, Shaw & McClay.

Represented (engineering): Lohnes & Culver.

Personnel:

JIM ELLIOTT, station manager.
NORVEL SEYLER, chief engineer.
JOHN FIRPO, news director.
JON COBB, local sales manager.
SHEILA MURCHIE, program director.
GLENDA NETHING, business manager.

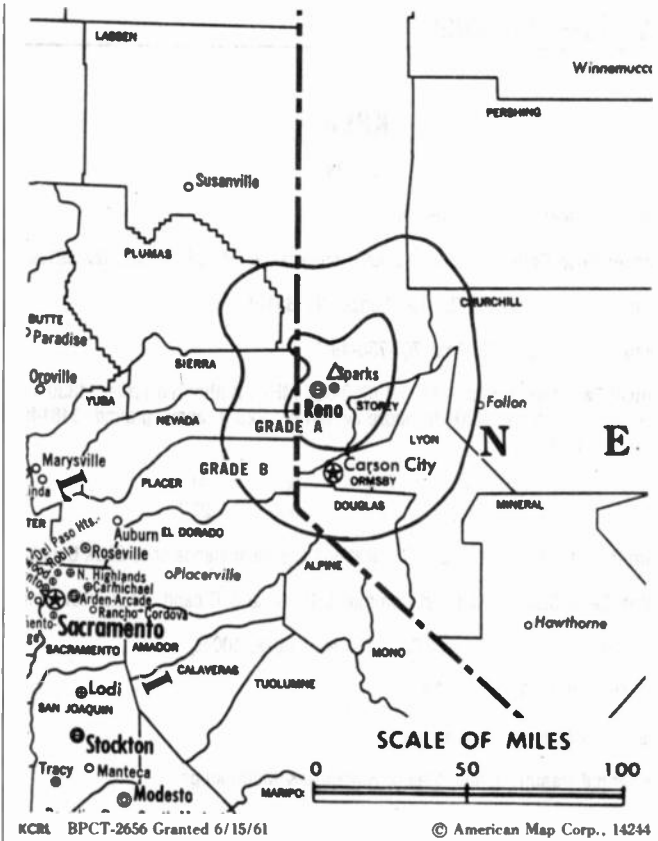
Highest 30 Sec. Rate: \$400.

NETWORK BASE HOURLY RATE: \$325.

City of License: Reno. **ADI:** Reno. **Rank:** 119.

Total Households: © MSI Consumer Market Data as of 1/1/89. TV Homes, TV% and Circulation © 1989 Arbitron. County coverage based on Arbitron study.

Net Weekly Circulation	State County	Total Households	TV Households	%
50% & Over	CALIFORNIA			
	Alpine	400	300	75
	El Dorado East	12,900	12,400	96
	Lassen	8,300	7,800	94
	Placer East	4,300	4,100	95



Net Weekly Circulation	State County	Total Households	TV Households	%
50% & Over	NEVADA			
	Churchill	6,500	6,400	98
	Douglas	10,400	10,000	96
	Esmeralda	300	300	100
	Humboldt	4,400	4,300	97
	Lyon	7,300	7,000	96
	Mineral	2,600	2,500	96
	Nye North	2,900	2,700	93
	Pershing	1,500	1,500	100
	Storey	700	700	100
Washoe	101,500	99,100	98	
Carson City	15,700	15,300	97	
Between 25-49%	CALIFORNIA			
	Mono	4,000	3,500	88
	Sierra	1,500	1,400	93
Between 5-24%	CALIFORNIA			
Plumas	8,300	7,800	94	
Station Totals		193,500	187,100	97
Net Weekly Circulation (1989)			146,100	
Average Daily Circulation (1989)			81,200	

Nevada—Reno

KAME-TV

Ch. 21

Network Service: Fox.

Licensee: Page Enterprises Inc., 4920 Brookside Court, Reno, NV 89502.

Studio: 4920 Brookside Court, Reno, NV 89502.

Mailing Address: Box 11129, Reno, NV 89510.

Telephone: 702-786-2121. **TWX:** 910-395-6062. **Fax:** 702-786-9146.

Technical Facilities: Channel No. 21 (512-518 MHz). Authorized power: 631-kw max. & 457-kw horizontal visual, 631-kw max. & 45.7-kw horizontal aural. Antenna: 620-ft. above av. terrain, 152-ft. above ground, 5625-ft. above sea level.

Latitude 39° 35' 03.50"
Longitude 119° 47' 51.00"

Requests CP for change to Ch. 11, 224-kw max. visual, 22.4-kw max. aural, 2439-ft. above av. terrain, 119-ft. above ground, 7901-ft. above sea level, lat. 39° 19' 07", long. 119° 40' 08", transmitter to 1.2-mi. WNW of intersection of Hwys. 17 & 79 on Ophir Hill, near Virginia City. BMPCT-850509KQ.

Transmitter: E Knob of Red Peak, 4-mi. N of Reno.

Satellite Earth Stations: Andrew, 4.5-meter Ku & C-band; Scientific-Atlanta, 7-meter C-band; Standard Communications, Scientific-Atlanta receivers.

News Service: INN.

Ownership: William C. Andrews & Rivers Andrews, 20% jointly; Alvin Eicoff, 17%; Helene Eicoff, 17%; Steven Gutterman, 12%; Manny Gutterman, 12%; Arthur Gutterman, 12%; Thomas L. Letizia, 5%.

Began Operation: October 11, 1981.

Represented (sales): Seltel Inc.

Represented (legal): Bryan, Cave, McPheeters & McRoberts.

Represented (engineering): Smith & Powstenko.

Personnel:

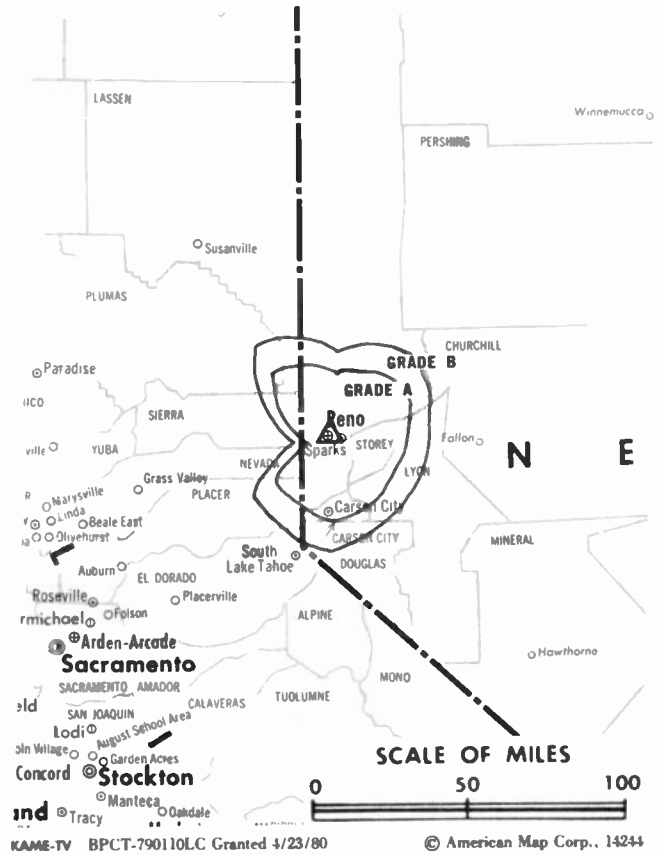
BILL ANDREWS, president & general manager.
MICHAEL ANDREWS, general sales manager.
B. J. ANDREWS, station manager.
DON SHAFER, program director.
AL RUCH, chief engineer.

Highest 30 Sec. Rate: \$600.

City of License: Reno. **AOI:** Reno. **Rank:** 119.

Total Households: © MSI Consumer Market Data as of 1/1/89. TV Homes, TV% and Circulation © 1989 Arbitron. County coverage based on Arbitron study.

Net Weekly Circulation	State County	Total Households	TV Households	%
50% & Over	CALIFORNIA			
	Alpine	400	300	75
	Lassen	8,300	7,800	94
	NEVADA			
	Churchill	6,500	6,400	98
	Washoe	101,500	99,100	98
	Carson City	15,700	15,300	97



KAME-TV BPCT-790110LC Granted 4/23/80

© American Map Corp., 14244

Net Weekly Circulation	State County	Total Households	TV Households	%
Between 25-49%	NEVADA			
	Douglas	10,400	10,000	96
	Storey	700	700	100
Between 5-24%	CALIFORNIA			
	El Dorado East	12,900	12,400	96
	Placer East	4,300	4,100	95
	Plumas	8,300	7,800	94
	NEVADA			
	Esmeralda	300	300	100
	Lyon	7,300	7,000	96
	Mineral	2,600	2,500	96
	Pershing	1,500	1,500	100
Station Totals		180,700	175,200	97
Net Weekly Circulation (1989)				87,600
Average Daily Circulation (1989)				34,800

NEED BROADCAST TV OR CABLE TV DATA FROM THE FACTBOOK ON TAPE OR DISKETTE? NEED CUSTOMIZED REPORTS?

Call Warren Publishing's
Market Research & Data Sales Dept.

202-872-9200

Nevada—Reno

KOLO-TV

Ch. 8

Network Service: ABC.

Licensee: Donrey of Nevada Inc., Box 10,000, Reno, NV 89510.

Studio: 4850 Ampere Dr., Reno, NV 89502.

Telephone: 702-786-8880. TWX: 910-395-7051.

Technical Facilities: Channel No. 8 (180-186 MHz). Authorized power: 151-kw visual, 30.2-kw aural. Antenna: 2930-ft. above av. terrain, 120-ft. above ground, 9789-ft. above sea level.

Latitude 39° 18' 49"
Longitude 119° 53' 00"

Transmitter: Slide Mtn., Washoe County.

Satellite Earth Stations: Andrew, 7.3-meter C-band; Andrew, 4.5-meter C-band; GE, 3-meter Ku-band; Andrew, Avantek, Standard Components receivers.

News Services: ABC, AP.

Ownership: Donrey Inc. Donald W. Reynolds, pres., 100%. For Reynolds' other holdings, see Newspaper Ownership of TV Stations.

Began Operation: September 26, 1953.

Represented (sales): Blair Television.

Represented (legal): Haley, Bader & Potts.

Represented (engineering): Hammett & Edison Inc.

Personnel:

DONALD W. REYNOLDS, president.
JAMES C. HERZIG, general manager.
ROBERT THOMPSON, general sales manager.
DAVID WARD, local & regional sales manager.
JOHN Z. CSIA, program/operations manager.
ROBERT L. NORTHAM, chief engineer.
MARK MAYHEW, news director.
EARL LING, promotion & film director.
JOHN HOWE, director of community relations.
LORNA KING, traffic director.

Highest One Hour Rate: \$5000.

Highest 30 Sec. Rate: \$1300.

NETWORK BASE HOURLY RATE: \$275.

City of License: Reno. ADI: Reno. Rank: 119.

Total Households: © MSI Consumer Market Data as of 1/1/89. TV Homes, TV% and Circulation © 1989 Arbitron. County coverage based on Arbitron study.

Net Weekly Circulation	State County	Total Households	TV Households	%
50% & Over	CALIFORNIA			
	Alpine	400	300	75
	El Dorado East	12,900	12,400	96
	Lassen	8,300	7,800	94
	Mono	4,000	3,500	88
	Placer East	4,300	4,100	95
NEVADA	Churchill	6,500	6,400	98



KOLO-TV BPCT-3473 Granted 5/6/65

© American Map Corp., 14244

Net Weekly Circulation	State County	Total Households	TV Households	%	
50% & Over	Douglas	10,400	10,000	96	
	Esmeralda	300	300	100	
	Humboldt	4,400	4,300	97	
	Lander	1,900	1,800	95	
	Lyon	7,300	7,000	96	
	Mineral	2,600	2,500	96	
	Nye North	2,900	2,700	93	
	Pershing	1,500	1,500	100	
	Storey	700	700	100	
	Washoe	101,500	99,100	98	
	Carson City	15,700	15,300	97	
	Between 25-49%	CALIFORNIA			
		Modoc	3,600	3,300	92
Sierra		1,500	1,400	93	
NEVADA					
Elko	9,400	8,800	94		
Eureka	500	500	100		
White Pine	3,100	3,000	97		
Between 5-24%	CALIFORNIA				
	Inyo	7,800	7,000	90	
	Nevada	29,400	27,700	94	
MINNESOTA	Douglas	11,600	11,400	98	
	Station Totals	252,500	242,800	96	
Net Weekly Circulation (1989)			165,200		
Average Daily Circulation (1989)			96,300		

Nevada—Reno

KREN-TV

Ch. 27

Network Service: Univision.

Licensee: Sainte Limited, Box 4159, Modesto, CA 95352.

Studio: 4600 Kietzke Lane, Bldg. G, No.171, Reno, NV 89510.

Telephones: 702-826-8827; 209-523-0777. **Fax:** 702-826-8830.

Technical Facilities: Channel No. 27 (548-554 MHz). Authorized power: 1820-kw max. visual, 182-kw max. aural. Antenna: 2925-ft. above av. terrain, 107-ft. above ground, 9754-ft. above sea level.

Latitude	39°	18'	47"
Longitude	119°	52'	59"

Transmitter: Peak of Slide Mountain, 15-mi. SSW of Reno.

Satellite Earth Stations: M/A-Com, 5-meter Ku-band; Scientific-Atlanta, 5-meter C-band.

Ownership: Sainte Limited. See Group Ownership of Television Stations.

Began Operation: October 8, 1986.

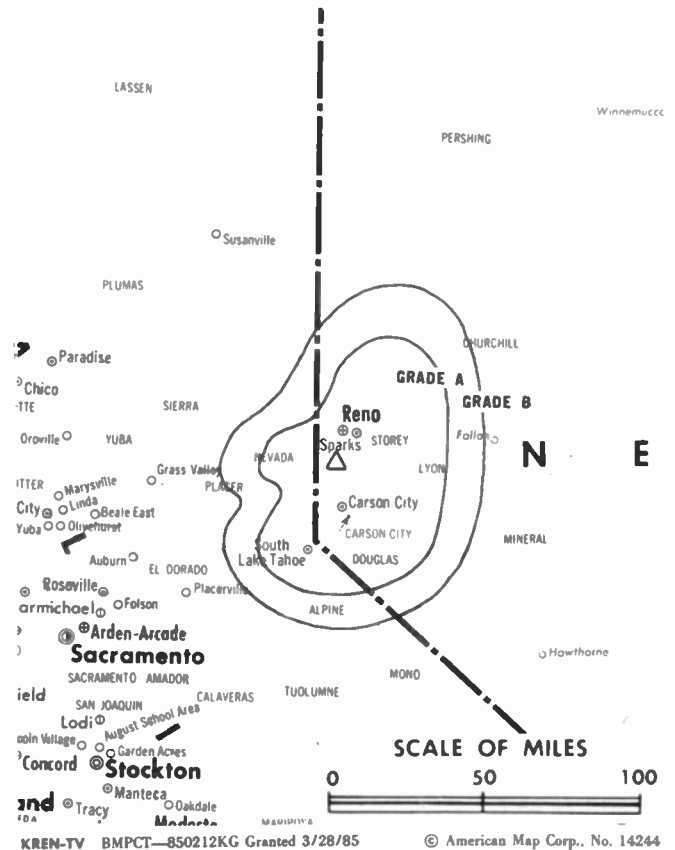
Represented (sales): Univision.

Represented (legal): Fletcher, Heald & Hildreth.

Represented (engineering): Cecil Lynch.

Personnel:

CHESTER SMITH, general manager.
 GREGG SCHAFFER, general sales manager.
 LESLIE MIX, local sales manager.
 JERRY NICHOLS, engineering director.



Highest 30 Sec. Rate: \$60.

Arbitron Data: Not available.

City of License: Reno. **ADI:** Reno. **Rank:** 119.

Nevada—Reno

KTVN

Ch. 2

Network Service: CBS.

Licensee: Sarkes Tarzian Inc., Box 7220, Reno, NV 89510.

Studio: 4925 Energy Way, Reno, NV 89502.

Mailing Address: Box 7220, Reno, NV 89510.

Telephone: 702-786-2212. TWX: 910-395-7096. Fax: 702-323-7836.

Technical Facilities: Channel No. 2 (54-60 MHz). Authorized power: 34.7-kw visual, 6.92-kw aural. Antenna: 490-ft. above av. terrain, 151-ft. above ground, 5580-ft. above sea level.

Latitude 39° 35' 00.50"
Longitude 119° 47' 52.00"

Requests CP for change to 89.1-kw max. visual, 8.9-kw max. aural, 2153-ft. above av. terrain, 113-ft. above ground, 7570-ft. above sea level, lat. 39° 15' 28", long. 119° 42' 36", transmitter to McClellan Peak, approx. 6-mi. NE of Carson City. BPCT-860507KG.

Transmitter: 4-mi. N of Reno Post Office.

Satellite Earth Stations: Scientific-Atlanta, 7-meter C-band; Superior, 6-meter Ku & C-band; Scientific-Atlanta, 4.6-meter C-band; Standard Components, Scientific-Atlanta receivers.

News Services: AP, Conus, LPN.

Ownership: Sarkes Tarzian Inc. See Group Ownership of Television Stations.

Began Operation: June 4, 1967. Sale to present owners by Lee D. Hirshland, et al., approved by FCC Aug. 13, 1980 (Television Digest, Vol. 19:44).

Represented (sales): Katz Television.

Represented (legal): Cohn & Marks.

Represented (engineering): Jules Cohen & Associates.

Personnel:

DENNIS E. SIEWERT, president & general manager.
AL RICHARDS, director of operations & engineering.
JOHN RICHARDSON, general sales manager.
DAVE BRISCO, production manager.
SHARON ASHER, program services manager.
PATRICIA CLEMM, news director.
JOANN MITCHELL, comptroller.
DON WELLS, promotion director.

Rates: On request.

City of License: Reno. **AOI:** Reno. **Rank:** 119.

Total Households: © MSI Consumer Market Data as of 1/1/89. TV Homes, TV% and Circulation © 1989 Arbitron. County coverage based on Arbitron study.

Net Weekly Circulation	State County	Total Households	TV Households Households %
50% & Over	CALIFORNIA		
	El Dorado East	12,900	12,400 96

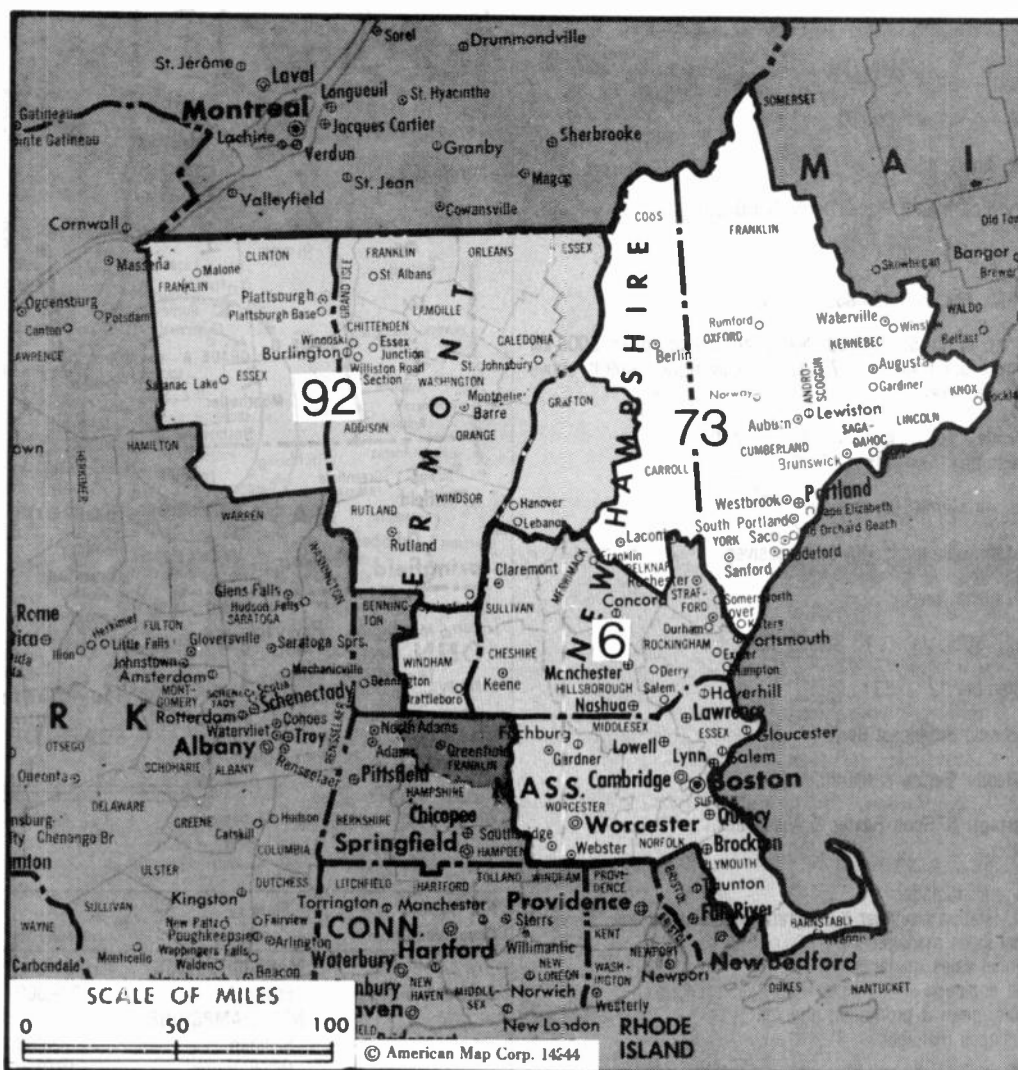
Our firm acted as financial advisor and broker in the 1980 sale of KTVN-TV

THE TED HEPBURN COMPANY

Ted Hepburn, President Todd Hepburn, Vice-President
325 Garden Road, Palm Beach, Florida 33480 (407) 863-8995
P.O. Box 42401, Cincinnati, Ohio 45242 (513) 791-8730



Net Weekly Circulation	State County	Total Households	TV Households Households %	
50% & Over	Lassen	8,300	7,800 94	
	Sierra	1,500	1,400 93	
	NEVADA			
	Churchill	6,500	6,400 98	
	Douglas	10,400	10,000 96	
	Elko	9,400	8,800 94	
	Esmeralda	300	300 100	
	Eureka	500	500 100	
	Humboldt	4,400	4,300 97	
	Lander	1,900	1,800 95	
	Lyon	7,300	7,000 96	
	Mineral	2,600	2,500 96	
	Nye North	2,900	2,700 93	
	Pershing	1,500	1,500 100	
Storey	700	700 100		
Washoe	101,500	99,100 98		
Carson City	15,700	15,300 97		
Between 25-49%	CALIFORNIA			
	Alpine	400	300 75	
	Mono	4,000	3,500 88	
	Placer East	4,300	4,100 95	
Between 5-24%	CALIFORNIA			
	Nevada	29,400	27,700 94	
	Plumas	8,300	7,800 94	
	NEVADA			
	Lincoln	1,400	1,300 93	
	Nye South	3,600	3,300 92	
Station Totals		239,700	230,500 96	
Net Weekly Circulation (1989)			154,400	
Average Daily Circulation (1989)			85,400	



Market	Arbitron A01 TV Households	Rank	Market Area Commercial TV Stations
Boston, MA	2,045,100	6	WBZ-TV (4), WCVB-TV (5), WFXT (25), WGOT (60), WHLL (27), WHRC (46), WSHH (66), WLVI-TV (56), WMFP (62), WMUR-TV (9), WNDS (50), WNEV-TV (7), WQTV (68), WSBK-TV (38)
Portland-Poland Spring, ME	345,100	73	WCSH-TV (6), WGME-TV (13), WMTW-TV (8), WPXT (51)
Burlington, VT-Plattsburgh, NY	257,600	92	WCAX-TV (3), WNNE-TV (31), WPTZ (5), WVNY (22)

State Cross Reference List

Communities that receive programs of stations that are located elsewhere.

- WNNE-TV, Hanover See Hartford, VT
- WMTW-TV, Mount Washington See Poland Spring, ME

New Hampshire Station Totals as of October 1, 1989

	VHF	UHF	TOTAL
Commercial Television Stations	1	3	4
Educational Television Stations	1	3	4
	2	6	8

New Hampshire—Derry

WNDS

Ch. 50

Network Service: None, independent.

Licensee: CTV of Derry Inc., TV 50 Place, Derry, NH 03038.

Studio: TV 50 Place, Derry, NH 03038.

Telephone: 603-434-8850. **Fax:** 603-434-8627.

Technical Facilities: Channel No. 50 (686-692 MHz). Authorized power: 5000-kw max. visual, 500-kw max. aural. Antenna: 702-ft. above av. terrain, 499-ft. above ground, 983-ft. above sea level.

Latitude 42° 44' 07"
Longitude 71° 23' 36"

Transmitter: Trigate Rd. on Merrill Hill, Hudson.

Satellite Earth Stations: In operation; M/A-Com receivers.

News Service: CNN Headline News.

Ownership: Nash Family, 50%; James K. Stellos, 50%.

Began Operation: September 12, 1983.

Represented (sales): Savalli Broadcast Sales.

Represented (legal): Reddy, Begley & Martin.

Represented (engineering): B. Scott Baxter & Associates.

Personnel:

- JOHN L. FOLEY, general manager.
- SUSANE K. NEWELL, station manager & program director.
- WILLIAM YORK, local sales manager.
- ERIC T. FUREY, national sales manager.
- PAUL HUNTER, chief engineer.
- RHONDA M. OHLMAN, news & promotion director.
- CAROL HAWLEY, business manager.

Highest One Hour Rate: \$6500.

Highest 30 Sec. Rate: \$275.

City of License: Derry. **ADI:** Boston. **Rank:** 6.

Total Households: © MSI Consumer Market Data as of 1/1/89. TV Homes, TV% and Circulation © 1989 Arbitron. County coverage based on Arbitron study.



WNDS BPCT-810121KF Granted 7/16/82

© American Map Corp. 14244

Net Weekly Circulation	State County	Total Households	TV Households	Households %
Between 5-24%	MASSACHUSETTS			
	Essex	249,800	247,100	99
	NEW HAMPSHIRE			
	Belknap	18,600	18,400	99
	Hillsborough	119,900	118,400	99
	Merrimack	42,600	41,800	98
	Rockingham	86,100	85,000	99
	Strafford	34,400	33,800	98
Station Totals		551,400	544,500	99
Net Weekly Circulation (1989)			114,200	
Average Daily Circulation (1989)			28,600	

New Hampshire—Manchester

WMUR-TV

Ch. 9

Network Service: ABC.

Licensee: WMUR-TV Inc., 50 Cote St., Manchester, NH 03101.

Studio: 50 Cote St., Manchester, NH 03101.

Telephone: 603-669-9999. **Fax:** 603-641-9044.

Technical Facilities: Channel No. 9 (186-192 MHz). Authorized power: 282-kw visual, 33.5-kw aural. Antenna: 1030-ft. above av. terrain, 227-ft. above ground, 1513-ft. above sea level.

Latitude 42° 58' 59"
Longitude 71° 35' 19"

Transmitter: Goffstown, NH.

Multichannel TV Sound: Stereo only.

Satellite Earth Stations: Andrew, 7.3-meter C-band; Andrew, 4.5-meter Ku-band; Vertex, 4.5-meter Ku-band; 4-meter C-band; Andrew, M/A-Com, Standard Components receivers.

News Service: AP.

Ownership: Birney Imes Jr., 54%; Nancy T. Imes, 36%. See Birney Imes Jr. in Group Ownership of Television Stations.

Began Operation: March 28, 1954. Transfer from estate of Francis P. Murphy approved Feb. 3, 1959 by FCC (*Television Digest*, Vol. 14:15; 15:2, 6). Sale to present owner by Richard Eaton Estate approved by FCC July 22, 1981.

Represented (sales): Seltel Inc.

Represented (legal): Latham & Watkins.

Represented (engineering): Jules Cohen & Associates.

Personnel:

- DAVID L. ZAMICHOW, vice president & general manager.
- LARRY GILPIN, general sales manager.
- TOM BONNAR, operations/program manager.
- JOSEPH PACIORKOWSKI, chief engineer.
- MILES RESNICK, news director.
- TOM BONNAR, program director.
- CHRYS OGLE, promotion director.
- LINDA WILKINS, business manager.

Highest 30 Sec. Rate: \$400.

NETWORK BASE HOURLY RATE: \$325.

City of License: Manchester. **ADI:** Boston. **Rank:** 6.

Total Households: © MSI Consumer Market Data as of 1/1/89. TV Homes, TV% and Circulation © 1989 Arbitron. County coverage based on Arbitron study.

Net Weekly Circulation	State County	Total Households	TV Households	%
50% & Over	NEW HAMPSHIRE			
	Belknap	18,600	18,400	99
	Hillsborough	119,900	118,400	99
	Merrimack	42,600	41,800	98
Between 25-49%	NEW HAMPSHIRE			
	Carroll	14,200	14,000	98
	Cheshire	25,100	24,400	97
	Grafton	26,100	25,300	97



WMUR-TV BPCT-2407 Granted 11/15/55

© American Map Corp., No. 14244

Net Weekly Circulation	State County	Total Households	TV Households	%
Between 25-49%	Rockingham	86,100	85,000	99
	Strafford	34,400	33,800	98
	Sullivan	15,100	14,600	97
	VERMONT			
	Windham	16,300	15,600	96
	Windsor	22,000	21,400	97
Between 5-24%	MASSACHUSETTS			
	Essex	249,800	247,100	99
	Middlesex	504,500	499,000	99
	Worcester	246,400	243,200	99
MAINE				
York	62,100	61,300	99	
VERMONT				
Orange	9,300	9,100	98	
Station Totals		1,492,500	1,472,400	99
Net Weekly Circulation (1989)			307,000	
Average Daily Circulation (1989)			130,900	

THIS DATA IS AVAILABLE ON TAPE OR DISKETTE FOR USE ON YOUR OWN COMPUTER OR AS CUSTOMIZED REPORTS

Call Lynn Levine or Nancy Cramer
202-872-9200

New Hampshire—Merrimack

WGOT

Ch. 60

Network Service: None, independent.

Licensee: Paugus Television Inc., Box 265, Feeding Hills, MA 01030-0265.

Studio: 12 Continental Blvd., Merrimack, NH 03054.

Mailing Address: Box 60, Merrimack, NH 03054.

Telephones: 603-424-6060; 603-433-1606. **Fax:** 603-433-7095.

Technical Facilities: Channel No. 60 (746-752 MHz). Authorized power: 1403-kw max. visual, 140-kw max. aural. Antenna: 1011-ft. above av. terrain, 139-ft. above ground, 1464-ft. above sea level.

Latitude	42°	59'	02''
Longitude	71°	35'	18''

Transmitter: South Mountain, Goffstown.

Satellite Earth Stations: Comtech, 3.8-meter C-band; Comtech, 3.8-meter Ku-band.

Ownership: Estate of Roger L. Putnam, 38.17%; Estate of Percival Lowell, 38.17%; S. Joseph Hoffman, 9.6%; Neal P. Cortell, 7.8%; John Fergie, 1.18%; 9 others with less than 1%.

Began Operation: August 14, 1987. Sale to present owners by Golden Triangle TV60 granted Jan. 6, 1989.

Represented (legal): Davis, Wright & Jones.

Personnel:

JOHN FERGIE, general manager.
 DON HILL, operations manager.
 MICHAEL DANN, local sales manager.
 DAVID RAYMOND, chief engineer.
 DOREEN WARCHAL, program & promotion director.
 TRICIA MORIN, production manager.
 MARTY FETTER, business manager.



Highest One Hour Rate: \$1000.

Highest 30 Sec. Rate: \$150.

Arbitron Data: Not available.

City of License: Merrimack. **ADI:** Boston. **Rank:** 6.



Market	Arbitron ADI TV Households	Rank	Market Area Commercial TV Stations
New York, NY	6,944,400	1	WABC-TV (7), WCBS-TV (2), WHAI-TV (43), WHSE (68), WHSI (67), WLIG (55), WNBC-TV (4), WNJU (47), WNYW (5), WPIX (11), WTBY (54), WTZA (62), WWOR-TV (9), WXTV (41)
Philadelphia, PA	2,642,500	4	KYW-TV (3), WCAU-TV (10), WFMZ-TV (69), WGBS-TV (57), WHSP (65), WMGM-TV (40), WPHL-TV (17), WPVI-TV (6), WTGI-TV (61), WTVE (51), WTXF-TV (29), WWAC-TV (53)

State Cross Reference List
Communities that receive programs of stations that are located elsewhere.

WNJU, Linden	See New York, NY
WNJU & WHSE, Newark	See New York, NY
WXTV, Paterson	See New York, NY
WWOR-TV, Secaucus	See New York, NY

New Jersey Station Totals as of October 1, 1989

	VHF	UHF	TOTAL
Commercial Television Stations	0	3	3
Educational Television Stations	0	4	4
	0	7	7

— NEW AREA CODES —

State	Before	After	Effective Date
Illinois	312	312 Chicago 708 Suburban areas	November 1989
New Jersey	201	201 Bergen, Essex, Passaic, Hudson, Sussex, Morris (portions) counties 908 Union, Warren, Hunterdon, Somerset, Middlesex, Monmouth, Ocean (portions) counties	June 1991

New Jersey—Atlantic City

WWAC-TV

Ch. 53

Network Service: None, independent.

Licensee: Channel 53 Corp., RD Two, Box 385, Redding Furnace Farm, Elverson, PA 19520.

Telephone: 215-473-9060.

Technical Facilities: Channel No. 53 (704-710 MHz). Authorized power: 12.2-kw max. visual, 1.2-kw max. aural. Antenna: 280-ft. above av. terrain, 280-ft. above ground, 290-ft. above sea level.

Latitude	39°	22'	51.20''
Longitude	74°	27'	03.70''

Transmitter: Absecon Blvd., approx. 0.2-mi. NW of WIIN, Atlantic City.

Ownership: William S. Gross, pres., 46%; Leon Gross, v.p.-secy.-treas., 54%.

Began Operation: July 29, 1981; left air July 1982. Returned to air July 1, 1988.

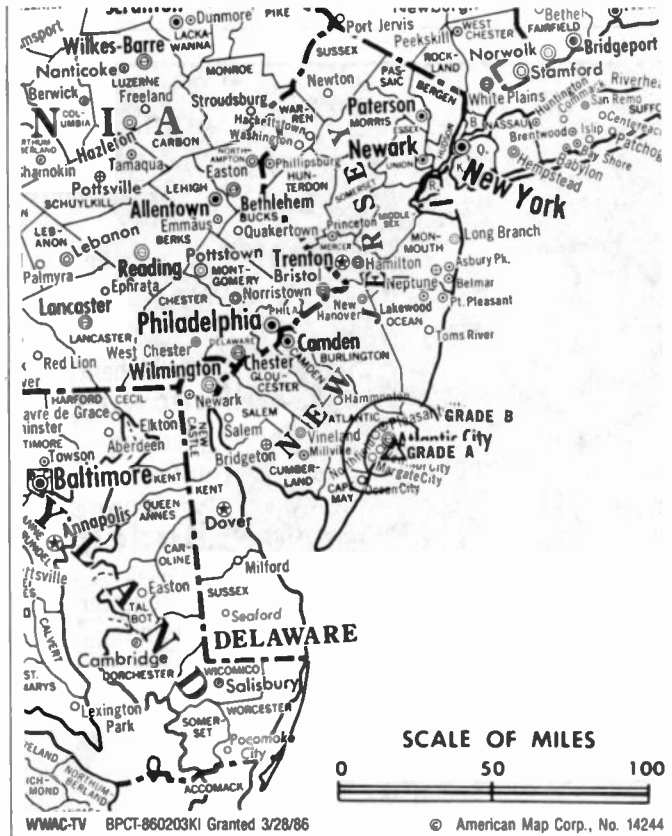
Represented (legal): Schwartz, Woods & Miller.

Represented (engineering): Robert Terres.

Personnel:

WILLIAM GROSS, general manager.
HARRY JENNING, chief engineer.

Rates: On request.



WWAC-TV BPCT-860203KI Granted 3/28/86

© American Map Corp., No. 14244

Arbitron Data: Not available.

City of License: Atlantic City. **ADI:** Philadelphia. **Rank:** 4.

New Jersey—Vineland

WHSP

Ch. 65

Network Service: Home Shopping Network.

Licensee: Silver King Bcstg. of Vineland Inc., 1529 U.S. 19 S, Clearwater, FL 33546.

Studio: 4449 N. Delsea Dr., Newfield, NJ 08344.

Telephone: 609-691-6565. **Fax:** 609-691-2483.

Technical Facilities: Channel No. 65 (776-782 MHz). Authorized power: 4095-kw max. & 1730-kw horizontal visual, 364-kw max. & 154-kw horizontal aural. Antenna: 920-ft. above av. terrain, 937-ft. above ground, 1049-ft. above sea level.

Latitude	39°	44'	00.40''
Longitude	74°	50'	28.60''

Transmitter: Church Ave., N of Chew Rd., Waterford Works.

Satellite Earth Stations: Paracclipse, 4.6-meter C-band; AFC, 3.7-meter Ku-band; M/A-Com, Standard Communications receivers.

Ownership: Silver King Broadcasting Inc., 100%. See Group Ownership of Television Stations.

Began Operation: July 21, 1981. FCC approved sale to present owner Dec. 1986 (*Television Digest*, Vol. 26:52). Sale to Press Bcstg. Co. by Trustee in Bankruptcy approved by FCC April 30, 1985.

Represented (legal): Dow, Lohnes & Albertson.

Personnel:

CARMEN J. COLUCCI, vice president & station manager.
CHRIS HILL, program director.
DAN MERLO, chief engineer.
BUNNIE LEDERMAN, business manager.
KATHERINE HAWTHORNE, marketing director.
LINDA CARMICHAEL, traffic manager.



WHSP BMPCT—800818KJ Granted 10/23/80

© American Map Corp., No. 14244

Highest 30 Sec. Rate: \$200.

Arbitron Data: Not available.

City of License: Vineland. **AOI:** Philadelphia. **Rank:** 4.

New Jersey—Wildwood-Atlantic City

WMGM-TV

Ch. 40

Network Service: NBC.

Licensee: South Jersey Radio Inc., 15 Shore Rd., Linwood, NJ 08221.

Studio: Avalon Blvd., Swainton, NJ.

Mailing Address: 15 S. Shore Rd., Linwood, NJ 08221.

Telephone: 609-927-4440.

Technical Facilities: Channel No. 40 (626-632 MHz). Authorized power: 1740-kw visual, 174-kw aural. Antenna: 420-ft. above av. terrain 425-ft. above ground, 430-ft. above sea level.

Latitude 39° 07' 28"
Longitude 74° 45' 56"

Transmitter: Avalon Blvd., 2.7-mi. W of Sea Isle City, Swainton.

Multichannel TV Sound: Stereo only.

Satellite Earth Stations: ChannelMaster; RCA.

News Services: AP, NBC.

Ownership: Howard Green, pres., 50%; Donald M. Simmons Sr., v.p., 50%. See Howard Green in Group Ownership of Television Stations.

Began Operation: January 25, 1966. Sale to present owners by William C. Wotring Jr., et al., approved by FCC Feb. 25, 1981.

Represented (legal): Cordon & Kelly.

Represented (engineering): Lohnes & Culver.

Personnel:

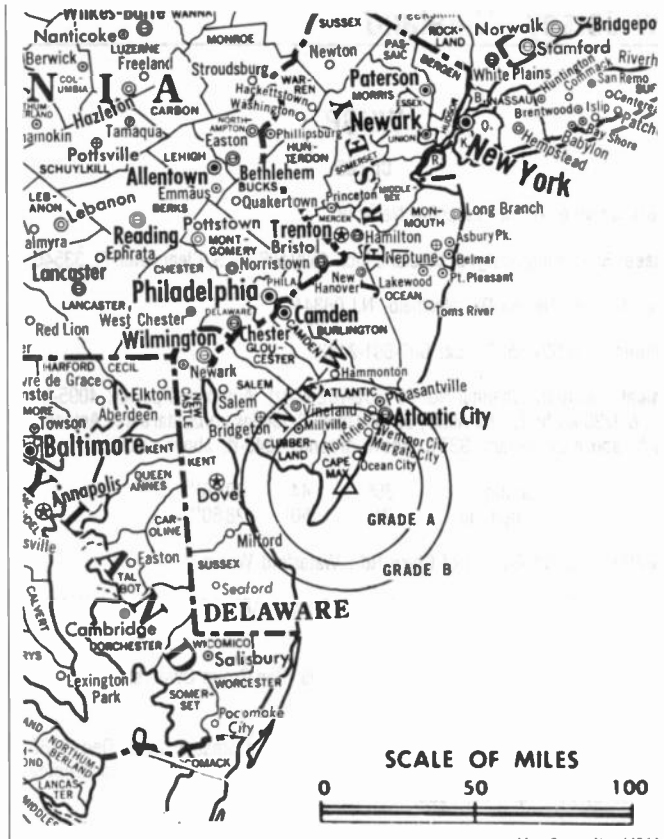
HOWARD GREEN, president.
JANE B. STARK, general manager.
CHRIS ADAMS, program director.
JOHN IANUZZI, general sales manager.
LOU McDONALD, chief engineer.
JEFF WHITEKER, news director.
JANET DAVIDSON, business manager.

Highest One Hour Rate: \$2500.

Highest 30 Sec. Rate: \$300.

City of License: Wildwood. ADI: Philadelphia. Rank: 4.

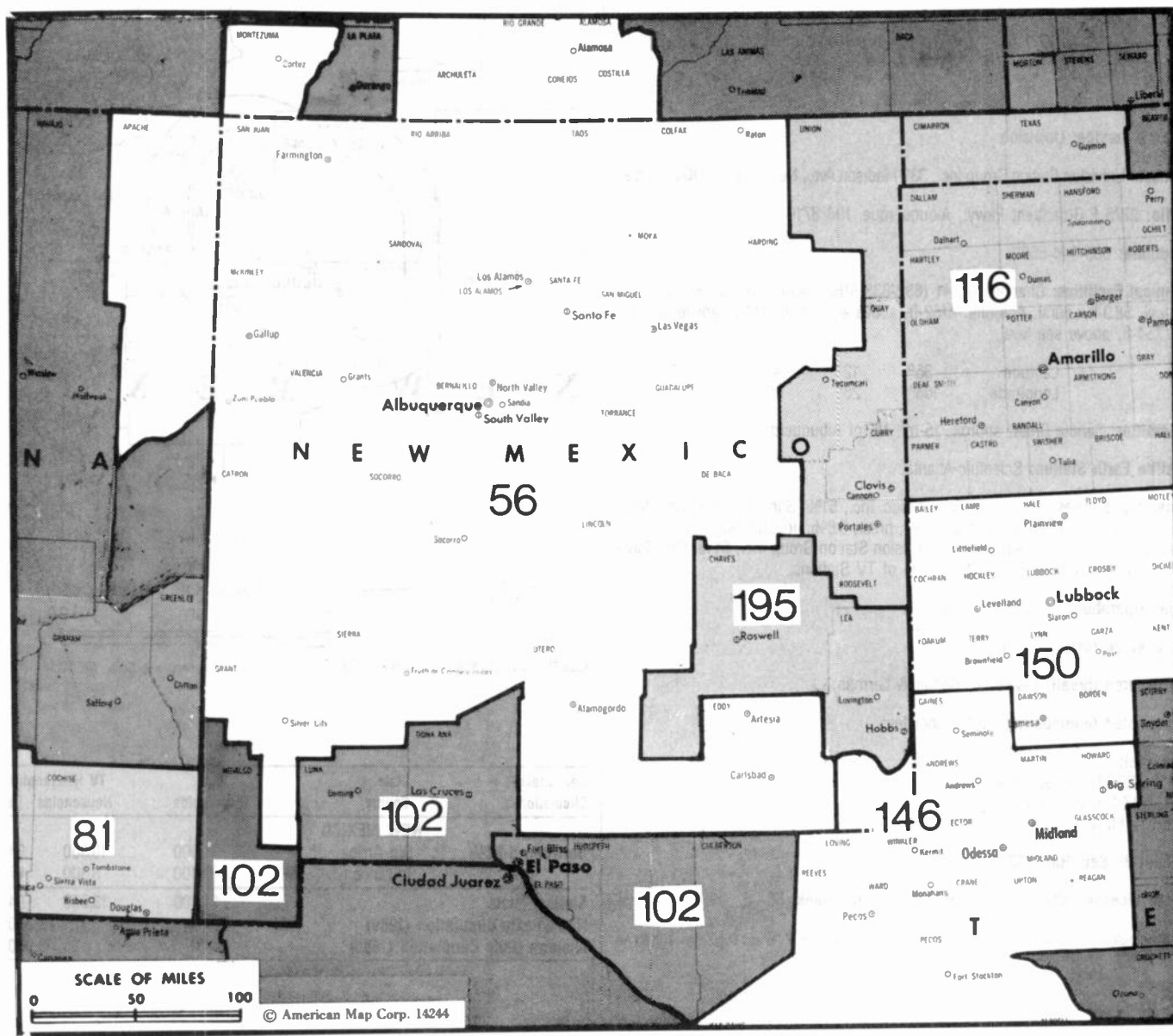
Total Households: © MSI Consumer Market Data as of 1/1/89. TV Homes, TV% and Circulation © 1989 Arbitron. County coverage based on Arbitron study.



WMGM-TV BPCT-861229KW Granted 2/25/87

© American Map Corp., No. 14244

Net Weekly Circulation	State County	Total Households	TV Households	Households %
	NEW JERSEY			
50% & Over	Cape May	40,900	40,200	98
	NEW JERSEY			
Between 25-49%	Atlantic	82,300	80,800	98
	DELAWARE			
Between 5-24%	Sussex	42,300	41,800	99
	NEW JERSEY			
	Cumberland	48,500	47,900	99
Station Totals		214,000	210,700	98
Net Weekly Circulation (1989)			64,500	
Average Daily Circulation (1989)			28,200	



Market	Arbitron ADI TV Households	Rank	Market Area Commercial TV Stations
Albuquerque, NM	451,500	56	KCHF (11), KGGM-TV (13), KGSW-TV (14), KKTO (2), KLUZ-TV (41), KNAT (23), KOAT-TV (7), KOB-TV (4), KOBF (12), KWNM-TV (10)
Tucson, AZ	299,800	81	KGUN (9), KMSB-TV (11), KOLD-TV (13), KPOL (40), KTTU-TV (18), KVOA-TV (4)
El Paso, TX	224,500	102	KASK-TV (48), KCJK (14), KDBC-TV (4), KINT-TV (26), KTSM-TV (9), KVIA-TV (7), XEJ-TV (5), XEPM-TV (2), XHIJ-TV (44)
Amarillo, TX	184,800	116	KAMR-TV (4), KCIT (14), KFOA-TV (10), KVII-TV (7), KVIJ-TV (8)
Odessa-Midland, TX	148,100	146	KMID-TV (2), KMLM (42), KOSA-TV (7), KPEJ (24), KTPX (9), KWAB-TV (4)
Lubbock, TX	135,300	150	KAMC (28), KCBD-TV (11), KJTV (34), KLBK-TV (13), KVIH-TV (12)
Roswell, NM	41,700	195	KBIM-TV (10), KOBR (8), KRPV (27), KVIO-TV (6)

New Mexico Station Totals as of October 1, 1989

	VHF	UHF	TOTAL
Commercial Television Stations	11	5	16
Educational Television Stations	2	2	4
	13	7	20

THIS DATA IS AVAILABLE ON TAPE OR DISKETTE FOR USE ON YOUR OWN COMPUTER OR AS CUSTOMIZED REPORTS

Call Lynn Levine or Nancy Cramer
202-872-9200

New Mexico—Albuquerque

KLUZ-TV

Ch. 41

Network Service: Univision.

Licensee: Univision Station Group Inc., 330 Madison Ave., New York, NY 10017-5002.

Studio: 2725 F Broadbent Pkwy., Albuquerque, NM 87107.

Telephone: 505-344-5589.

Technical Facilities: Channel No. 41 (632-638 MHz). Authorized power: 1170-kw visual, 58.9-kw aural. Antenna: 4152-ft. above av. terrain, 114-ft. above ground, 10,754-ft. above sea level.

Latitude 35° 12' 41"
Longitude 106° 26' 56"

Transmitter: Sandia Crest, approx. 15-mi. NE of Albuquerque.

Satellite Earth Station: Scientific-Atlanta.

Ownership: Sunwest Communications Assoc. Inc., 51%. Sunwest Communications Assoc. Inc. ownership: William D. Stiles, pres., 9.8%; Joaquin Blaya, v.p., 9.8%; Andrew C. Goldman, treas., 6.8%; Univision Station Group Inc., 51%. See Univision Holdings Inc. in Group Ownership of TV Stations.

Began Operation: September 5, 1987.

Represented (sales): Univision.

Represented (legal): Leventhal, Senter & Lerman.

Represented (engineering): JP Associates.

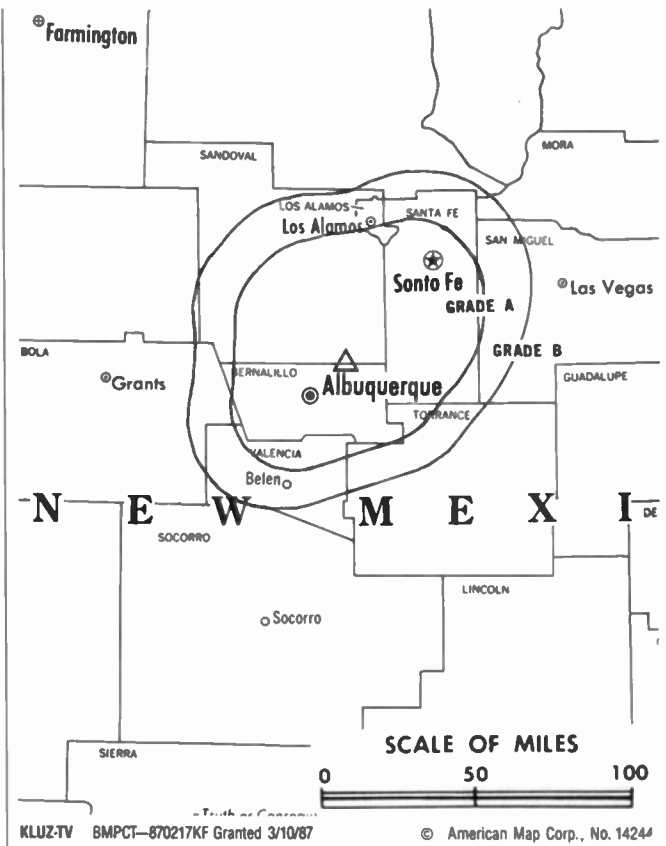
Personnel:

JIM PERRIN, general manager.
KAMBIZ VICTORY, chief engineer.
LEROY MASCARENAS, production manager.

Highest 30 Sec. Rate: \$275.

City of License: Albuquerque. **ADI:** Albuquerque. **Rank:** 56.

Total Households: © MSI Consumer Market Data as of 1/1/89. TV Homes, TV% and Circulation © 1989 Arbitron. County coverage based on Arbitron study.



Net Weekly Circulation	State County	Total Households	TV Households	Households %
NEW MEXICO				
Between 5-24%	Rio Arriba	11,000	10,300	94
	Torrance	3,400	3,300	97
Station Totals		14,400	13,600	94
Net Weekly Circulation (1989)				12,200
Average Daily Circulation (1989)				5,200

New Mexico—Albuquerque

KGGM-TV

Ch. 13

Network Service: CBS.

Licensee: New Mexico Broadcasting Co. Inc., 13 Broadcast Plaza SW, Box 1294, Albuquerque, NM 87103-1294.

Studio: 14th & Coal SW, Albuquerque, NM 87104.

Mailing Address: Box 1294, Albuquerque, NM 87103-1294.

Telephone: 505-243-2285. TWX: 910-989-1676. Fax: 505-764-5296.

Technical Facilities: Channel No. 13 (210-216 MHz). Authorized power: 89.1-kw visual, 8.98-kw aural. Antenna: 4180-ft. above av. terrain, 143-ft. above ground, 10,791-ft. above sea level.

Latitude 35° 12' 40"
Longitude 106° 26' 57"

Transmitter: Sandia Crest.

Multichannel TV Sound: Stereo and separate audio program.

Satellite Earth Stations: Scientific-Atlanta, 7-meter C-band; Microdyne, 5-meter C-band; Scientific-Atlanta, 4.2-meter Ku-band; M/A-Com, Microdyne, Scientific-Atlanta receivers.

News Service: AP.

Ownership: Margaret A. Hebenstreit, 35.94%; Margaret Hebenstreit, Trustee, 22.43%; Lee Enterprises Inc., 41.63%. New Mexico Bcstg. also owns KBIM-TV, Roswell, NM. See Group Ownership of Television Stations.

Began Operation: October 4, 1953. Sale to present owners by Estate of Goldie Hebenstreit approved by FCC June 5, 1984.

Represented (sales): Katz Television.

Represented (legal): Wilkinson, Barker, Knauer & Quinn.

Personnel:

ANDREW HEBENSTREIT, president.
IRWIN P. STARR, executive vice president & general manager.
STAN BYARS, vice president, sales.
CHARLIE JONES, national sales manager.
ALAN P. DEME, chief engineer.
JOHN McKEAN, news director.
BRENDA YAGER, public affairs director.
BILL ANDREWS, program & promotion director.
DONNA BERGMAN, business manager.

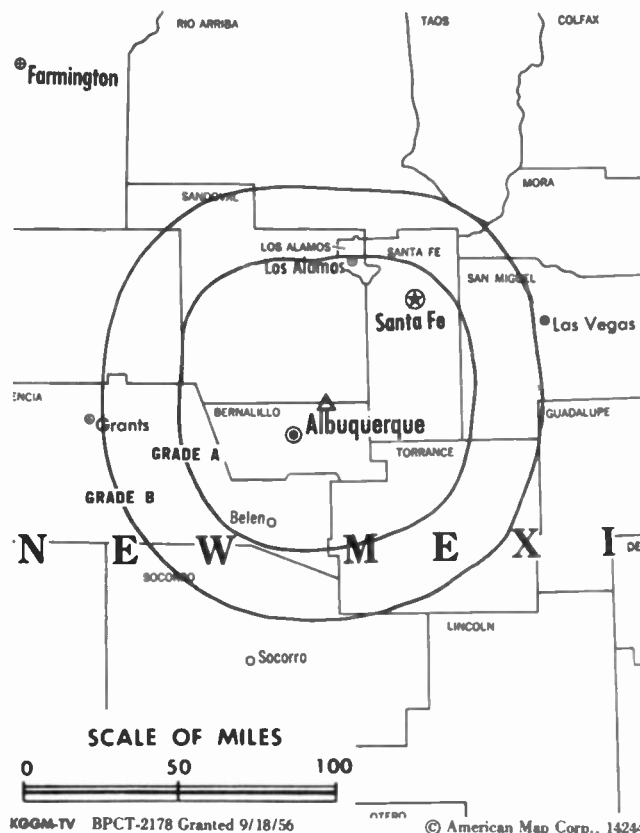
Highest 30 Sec. Rate: \$3000.

NETWORK BASE HOURLY RATE: \$1016.

City of License: Albuquerque. ADI: Albuquerque. Rank: 56.

Total Households: © MSI Consumer Market Data as of 1/1/89. TV Homes, TV% and Circulation © 1989 Arbitron. County coverage based on Arbitron study.

Net Weekly Circulation	State County	Total Households	TV Households	Households %
50% & Over	ARIZONA			
	Apache North	12,000	10,800	90
	COLORADO			
	Alamosa	4,500	4,300	96
	Archuleta	2,000	1,900	95
	Conejos	2,700	2,600	96
	Montezuma	7,000	6,700	96
	Rio Grande	3,800	3,600	95
	NEW MEXICO			
	Bernalillo	188,000	185,100	98
	Cibola	10,000	9,800	98
	Coffax	5,300	5,000	94
	Grant	9,300	8,800	95
	Guadalupe	1,500	1,400	93
Harding	400	400	100	
Los Alamos	7,400	7,300	99	
Luna	6,500	6,300	97	



Net Weekly Circulation	State County	Total Households	TV Households	Households %	
50% & Over	Mc Kinley	20,800	19,300	93	
	Otero	17,600	17,200	98	
	Rio Arriba	11,000	10,300	94	
	Sandoval	15,900	15,000	94	
	San Juan	32,900	31,100	95	
	San Miguel	8,700	8,100	93	
	Santa Fe	34,500	33,500	97	
	Sierra	4,200	4,000	95	
	Socorro	4,700	4,600	98	
	Taos	7,600	7,000	92	
	Torrance	3,400	3,300	97	
	Valencia	14,100	13,900	99	
	Between 25-49%	COLORADO			
		Costilla	1,300	1,200	92
Mineral		300	300	100	
Between 5-24%	NEW MEXICO				
	Mora	1,600	1,400	87	
	Quay	4,600	4,400	96	
Station Totals	COLORADO				
	Dolores	600	500	83	
	La Plata	12,200	11,700	96	
NEW MEXICO	Catron	900	800	89	
	Lincoln	6,100	5,800	95	
	Station Totals	463,400	447,400	97	
Net Weekly Circulation (1989)			348,400		
Average Daily Circulation (1989)			194,100		

Need Broadcast TV or Cable TV Mail Labels From the Factbook?

Call Information Marketing Services
703-560-0710

New Mexico—Albuquerque

KGSW-TV

Ch. 14

Network Service: Fox.

Licensee: Mountain States Bcstg./Providence Journal Bcstg., Box 25200, Albuquerque, NM 87125.

Studio: 1377 University Blvd. NE, Albuquerque, NM 87102.

Mailing Address: Box 25200, Albuquerque, NM 87125.

Telephone: 505-842-1414. TWX: 910-989-1792. Fax: 505-242-1355.

Technical Facilities: Channel No. 14 (470-476 MHz). Authorized power: 1412.5-kw max. & 490-kw horizontal visual, 141.25-kw max. & 49-kw horizontal aural. Antenna: 4181-ft. above av. terrain, 145-ft. above ground, 10,769-ft. above sea level.

Latitude 33° 03' 10"
Longitude 114° 49' 40"

Transmitter: Sandia Crest, near Albuquerque.

Multichannel TV Sound: Stereo only.

Satellite Earth Stations: Scientific-Atlanta, 5-meter C-band; RCA, 5-meter Ku-band.

News Service: INDX.

Ownership: Providence Journal Broadcasting Corp. See Group Ownership of Television Stations.

Began Operation: May 8, 1981. Sale to present owners by Galaxy-Southwest TV approved by FCC Nov. 19, 1984 (Television Digest, Vol. 24:40).

Represented (sales): TeleRep Inc.

Represented (legal): Dow, Lohnes & Albertson.

Represented (engineering): Smith & Powstenko.

Personnel:

ERICK B. STEFFENS, general manager.
JASON GOULD, general sales manager.
DUDLEY BULLOCK, chief engineer.
DEBRA JAMES, news director.
BRIAN ANDERSON, promotion director.
IDA GANGER, business manager.
JIM GONSEY, technical operations manager.

Highest One Hour Rate: \$2000.

Highest 30 Sec. Rate: \$650.

City of License: Albuquerque. ADI: Albuquerque. Rank: 56.

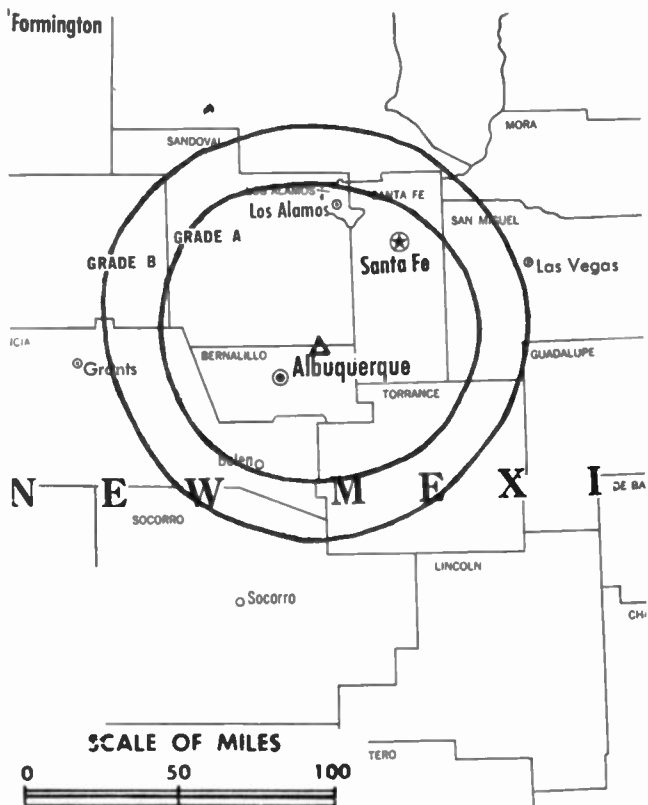
Total Households: © MSI Consumer Market Data as of 1/1/89. TV Homes, TV% and Circulation © 1989 Arbitron. County coverage based on Arbitron study.

Net Weekly Circulation	State County	Total Households	TV Households	%
50% & Over	NEW MEXICO			
	Bernalillo	188,000	185,100	98
	Los Alamos	7,400	7,300	99
	Santa Fe	34,500	33,500	97

Our firm acted as financial advisor
and broker in the 1985 sale of
KGSW-TV

THE TED HEPBURN COMPANY

Ted Hepburn, President Todd Hepburn, Vice-President
325 Garden Road, Palm Beach, Florida 33480 (407) 863-8995
P.O. Box 42601, Cincinnati, Ohio 45242 (513) 791-8730



KGSW-TV 8PCT-871118KF Granted 4/29/88 © American Map Corp., No. 14244

Net Weekly Circulation	State County	Total Households	TV Households	%
50% & Over	Torrance	3,400	3,300	97
	Valencia	14,100	13,900	99
Between 25-49%	COLORADO			
	Conejos	2,700	2,600	96
	NEW MEXICO			
	Cibola	10,000	9,800	98
	Eddy	19,400	19,000	98
	Guadalupe	1,500	1,400	93
	Mc Kinley	20,800	19,300	93
	Rio Arriba	11,000	10,300	94
	Sandoval	15,900	15,000	94
	San Juan	32,900	31,100	95
	San Miguel	8,700	8,100	93
	Sierra	4,200	4,000	95
	Socorro	4,700	4,600	98
Between 5-24%	COLORADO			
	Alamosa	4,500	4,300	96
	Costilla	1,300	1,200	92
	La Plata	12,200	11,700	96
	Montezuma	7,000	6,700	96
	Rio Grande	3,800	3,600	95
	Saguache	1,400	1,300	93
	NEW MEXICO			
	Colfax	5,300	5,000	94
	Lea North	20,900	20,400	97
	Lincoln	6,100	5,800	95
Otero	17,600	17,200	98	
Taos	7,600	7,000	92	
Station Totals		466,900	452,500	97
Net Weekly Circulation (1989)				200,900
Average Daily Circulation (1989)				81,500

New Mexico—Albuquerque

KNAT

Ch. 23

Network Service: Trinity Bcstg. Network.

Licensee: Trinity Bcstg. of Arizona Inc.

Studio: 1510 Coors Blvd. NW, Albuquerque, NM 87105.

Telephone: 505-836-6585.

Technical Facilities: Channel No. 23 (524-530 MHz). Authorized power: 1191-kw max. & 387-kw horizontal visual, 119.1-kw max. & 38.7-kw horizontal aural. Antenna: 4130-ft. above av. terrain, 136-ft. above ground, 10,748-ft. above sea level.

Latitude	35°	12'	55.00''
Longitude	106°	27'	01.50''

Transmitter: Sandia Crest, Cibola National Forest.

Multichannel TV Sound: Separate audio program.

Satellite Earth Stations: Scientific-Atlanta, 7-meter C-band; Harris, 6-meter C-band.

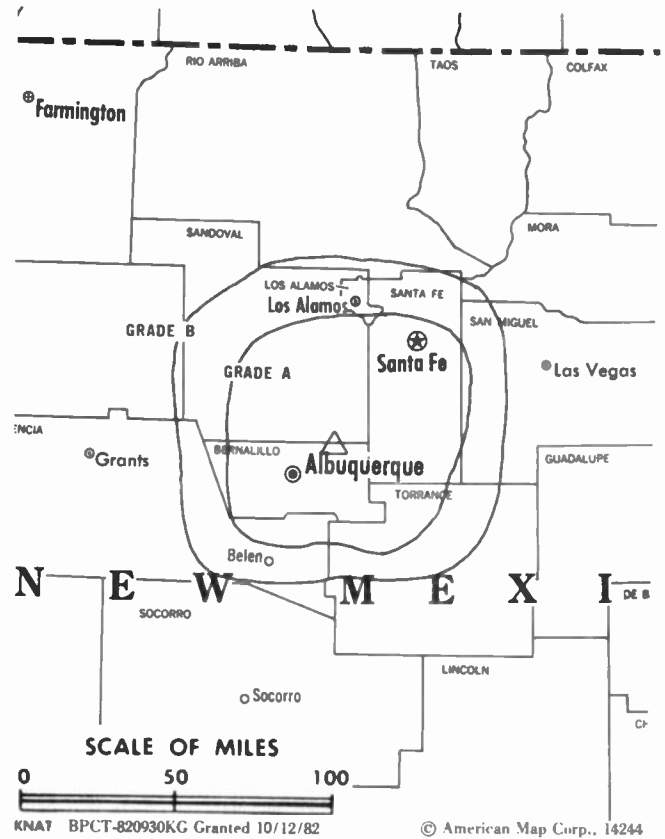
Ownership: Trinity Broadcasting Network Inc. See Group Ownership of Television Stations.

Began Operation: August 10, 1975. Sale to present owner by John Carson, et al., approved by FCC Dec. 4, 1985. Sale to Carson group by Eddie L. Pena, et al., approved July 23, 1982. Station left air in 1985 (*Television Digest*, Vol. 25:24).

Represented (legal): May & Dunne.

Personnel:
GARY HODGES, general manager.
MERLIN MILLER, chief engineer.

Highest 30 Sec. Rate: \$120.



Arbitron Data: Not available.

City of License: Albuquerque. **AOI:** Albuquerque. **Rank:** 56.

New Mexico—Albuquerque

KOAT-TV

Ch. 7

Network Service: ABC.

Licensee: KOAT-TV Inc., 3801 Carlisle Blvd. NE, Albuquerque, NM 87107.

Studio: 3801 Carlisle Blvd. NE, Albuquerque, NM 87107.

Mailing Address: Box 25982, Albuquerque, NM 87125.

Telephone: 505-884-7777. **TWX:** 910-989-1687. **Fax:** 505-884-6282.

Technical Facilities: Channel No. 7 (174-180 MHz). Authorized power: 87.1-kw visual, 19.2-kw aural. Antenna: 4239-ft. above av. terrain, 231-ft. above ground, 10,826-ft. above sea level.

Latitude 35° 12' 53.00"
Longitude 106° 27' 01.30"

Transmitter: Sandia Crest.

Satellite Earth Stations: Andrew, 9.3-meter; Harris, 6.1-meter; Vertex, 4.7-meter; Andrew 4.5-meter; Avantek, Harris, M/A-Com, Standard Components receivers.

News Services: ABC, AP, CNN, UPI.

Ownership: Pulitzer Publishing Co. See Group Ownership of Television Stations.

Began Operation: September 28, 1953. Sale to present owner by WGAL Television Inc. approved by FCC May 7, 1969 (*Television Digest*, Vol. 9:19). Previous sale by Alvarado Television Co. Inc., approved Jan. 23, 1963. Merger with KVOA-TV, Tucson, approved Sept. 30, 1959 by FCC (Vol. 15:34, 40). Sale to Clinton McKinnon by A. M. Caldwell, Walter Stiles and associates approved Feb. 6, 1957 (Vol. 12:51; 13:6).

Represented (sales): Blair Television.

Represented (legal): Verner, Lipfert, Bernhard, McPherson & Hand.

Represented (engineering): Jules Cohen & Associates, P.C.

Personnel:

C. WAYNE GOOSEY, vice president & general manager.
SUSAN RAYBON, general sales manager.
ELVIN SMITH, national sales manager & operations manager.
MARY LYNN ROPER, news director.
JAMES SHARMAN, chief engineer.
JIM DIXON, production manager.
RAY LEDNE, program director.
PARKER HARMS, promotion director.
LLOYD EUBANKS, business manager.

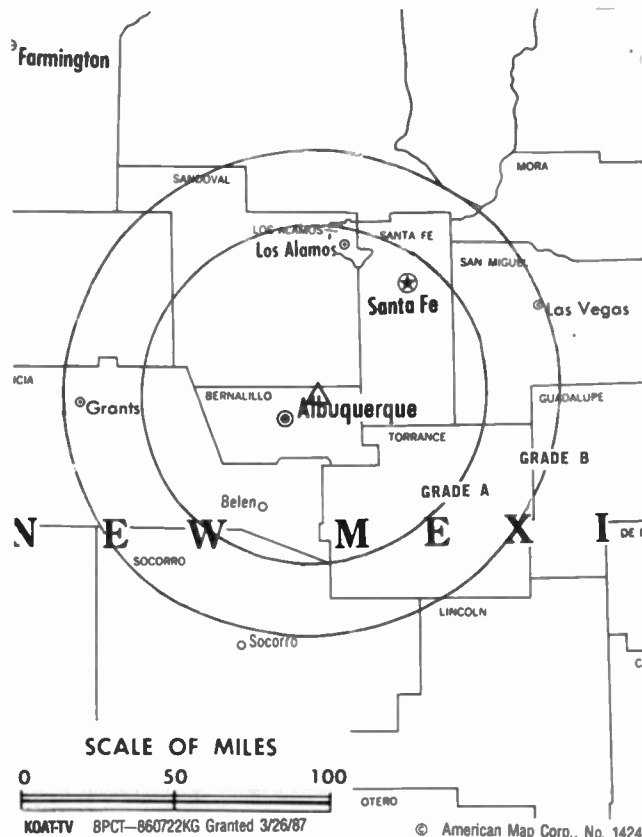
Highest 30 Sec. Rate: \$2500.

NETWORK BASE HOURLY RATE: \$1200.

City of License: Albuquerque. **ADI:** Albuquerque. **Rank:** 56.

Total Households: © MSI Consumer Market Data as of 1/1/89. TV Homes, TV% and Circulation © 1989 Arbitron. County coverage based on Arbitron study.

Net Weekly Circulation	State County	Total Households	TV Households	Households %
50% & Over	ARIZONA			
	Apache North	12,000	10,800	90
	COLORADO			
	Alamosa	4,500	4,300	96
	Archuleta	2,000	1,900	95
	Conejos	2,700	2,600	96
	Costilla	1,300	1,200	92
	La Plata	12,200	11,700	96
	Montezuma	7,000	6,700	96
	Rio Grande	3,800	3,600	95
	Saguache	1,400	1,300	93
	NEW MEXICO			
	Bernalillo	188,000	185,100	98
	Chaves	21,600	21,200	98
	Cibola	10,000	9,800	98
	Coffax	5,300	5,000	94
	Curry	16,100	15,700	98
	De Baca	1,100	1,100	100
	Eddy	19,400	19,000	98
	Grant	9,300	8,800	95



Net Weekly Circulation	State County	Total Households	TV Households	Households %
50% & Over	Guadalupe	1,500	1,400	93
	Harding	400	400	100
	Hidalgo	2,100	2,000	95
	Lea North	20,900	20,400	97
	Lincoln	6,100	5,800	95
	Los Alamos	7,400	7,300	99
	Luna	6,500	6,300	97
	Mc Kinley	20,800	19,300	93
	Mora	1,600	1,400	87
	Otero	17,600	17,200	98
	Quay	4,600	4,400	96
	Rio Arriba	11,000	10,300	94
	Sandoval	15,900	15,000	94
	San Juan	32,900	31,100	95
	San Miguel	8,700	8,100	93
	Santa Fe	34,500	33,500	97
	Sierra	4,200	4,000	95
	Socorro	4,700	4,600	98
	Taos	7,600	7,000	92
	Torrance	3,400	3,300	97
Valencia	14,100	13,900	99	
Between 25-49%	COLORADO			
	Mineral	300	300	100
	NEW MEXICO			
Catron	900	800	89	
Union	1,900	1,800	95	
Between 5-24%	ARIZONA			
	Greenlee	3,400	3,300	97
	COLORADO			
	Chaffee	5,100	4,900	96
	Dolores	600	500	83
	NEW MEXICO			
Oona Ana	43,500	42,100	97	
TEXAS				
Parmer	3,400	3,400	100	
Station Totals		603,300	583,600	97
Net Weekly Circulation (1989)				440,700
Average Daily Circulation (1989)				273,500

New Mexico—Albuquerque

KOB-TV

Ch. 4

(Operates satellites KOBf, Farmington & KOBR, Roswell, NM)

Network Service: NBC.

Licensee: KOB-TV Inc., Box 1351, Albuquerque, NM 87103.

Studio: 4 Broadcast Plaza SW, Albuquerque, NM 87104.

Mailing Address: Box 1351, Albuquerque, NM 87103.

Telephone: 505-243-4411. TWX: 910-989-1682. Fax: 505-764-2522.

Technical Facilities: Channel No. 4 (66-72 MHz). Authorized power: 27-kw visual, 2.7-kw aural. Antenna: Circularly polarized, 4200-ft. above av. terrain, 183-ft. above ground, 10,833-ft. above sea level, using 2° electrical beam tilt.

Latitude 35° 12' 42"
Longitude 106° 26' 57"

Transmitter: Sandia Crest.

Multichannel TV Sound: Stereo only.

Satellite Earth Stations: Transmit/receive Satellite Technology, 5.5-meter Ku-band; Harris, 6.2-meter Ku-band; Scientific-Atlanta, 5-meter C-band; RCA Americom, 4.57-meter Ku-band; Harris, 2.8-meter Ku-band; Harris, Scientific-Atlanta receivers.

News Services: AP, Conus, NBC, NIWS, NOAA.

Ownership: Hubbard Bcstg. Inc. See Group Ownership of Television Stations.

Began Operation: November 29, 1948. Sale to present owner by Wayne Coy and Time Inc., who previously acquired TV-radio from T. H. Pepperday, was approved March 13, 1957 (Television Digest, Vol. 13:2, 11. For sale by Pepperday, see Vol. 8:9, 16, 17, 22).

Represented (sales): Petry Television Inc.

Represented (legal): Fletcher, Heald & Hildreth.

Represented (engineering): A. D. Ring & Associates, P.C.

Personnel:

JERRY DANZINGER, president & general manager.
DAVE HERMAN, vice president & station manager.
BOB EVANS, general sales manager.
HOWARD HOFFMAN, national sales manager.
GARY WILLIAMS, production manager.
F. A. BIBEAU, director of engineering.
SAM TIKKANEN, chief engineer.
PAULA MAES, promotion director.
BOB RICHARDSON, news director.
DRU FELT, business manager.

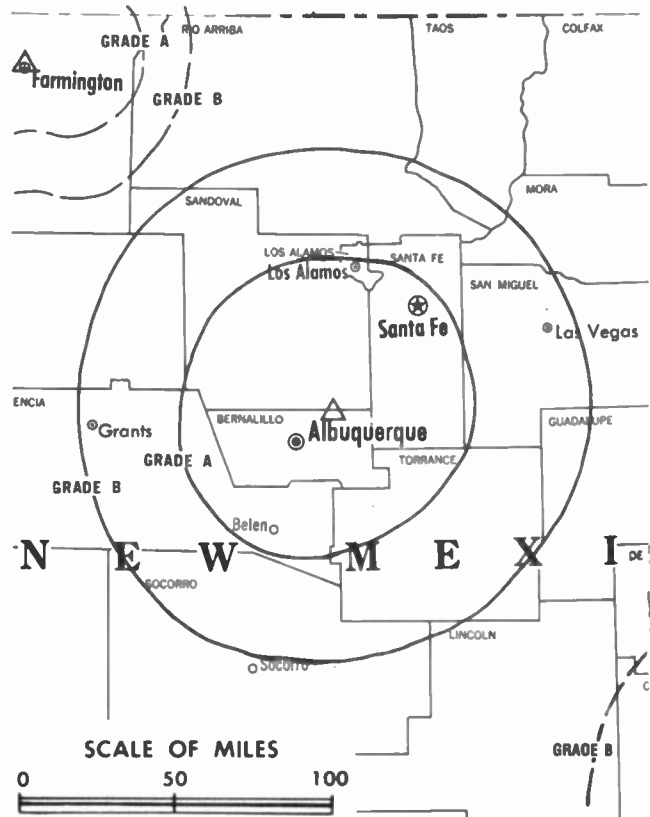
Rates: On request.

Arbitron Data: Figures include KOBf, Farmington & KOBR, Roswell, NM.

City of License: Albuquerque. AOI: Albuquerque. Rank: 56.

Total Households: © MSI Consumer Market Data as of 1/1/89. TV Homes, TV% and Circulation © 1989 Arbitron. County coverage based on Arbitron study.

Net Weekly Circulation	State County	Total Households	TV Households	%
50% & Over	ARIZONA			
	Apache North	12,000	10,800	90
	COLORADO			
	Alamosa	4,500	4,300	96
	Archuleta	2,000	1,900	95
	Conejos	2,700	2,600	96
	Costilla	1,300	1,200	92
	La Plata	12,200	11,700	96
	Montezuma	7,000	6,700	96
	Rio Grande	3,800	3,600	95
	NEW MEXICO			
	Bernalillo	188,000	185,100	98
	Chaves	21,600	21,200	98
	Cibola	10,000	9,800	98
	Colfax	5,300	5,000	94
	Curry	16,100	15,700	98



KOB-TV BPCT-1693 Granted 6/2/53

© American Map Corp., 14244

Net Weekly Circulation	State County	Total Households	TV Households	%
50% & Over	De Baca	1,100	1,100	100
	Eddy	19,400	19,000	98
	Grant	9,300	8,800	95
	Guadalupe	1,500	1,400	93
	Harding	400	400	100
	Lea North	20,900	20,400	97
	Lincoln	6,100	5,800	95
	Los Alamos	7,400	7,300	99
	Mc Kinley	20,800	19,300	93
	Mora	1,600	1,400	87
	Otero	17,600	17,200	98
	Quay	4,600	4,400	96
	Rio Arriba	11,000	10,300	94
	Roosevelt	6,200	6,000	97
	Sandoval	15,900	15,000	94
	San Juan	32,900	31,100	95
	San Miguel	8,700	8,100	93
Santa Fe	34,500	33,500	97	
Sierra	4,200	4,000	95	
Socorro	4,700	4,600	98	
Taos	7,600	7,000	92	
Torrance	3,400	3,300	97	
Valencia	14,100	13,900	99	
Between 25-49%	NEW MEXICO			
	Catron	900	800	89
	Luna	6,500	6,300	97
	TEXAS			
	Parmer	3,400	3,400	100
Between 5-24%	COLORADO			
	Dolores	600	500	83
	TEXAS			
	Bailey	2,700	2,700	100
	Cochran	1,600	1,600	100
	Gaines	4,900	4,900	100
	Yoakum	3,500	3,500	100
Station Totals		564,500	546,600	97
Net Weekly Circulation (1989)				450,680
Average Daily Circulation (1989)				266,180

New Mexico—Carlsbad

KVIO-TV

Ch. 6

(Satellite of KVIA-TV, El Paso, TX)

Network Service: ABC.

Licensee: Marsh Media of El Paso, 4140 Rio Bravo, El Paso, TX 79902.

Studio: See KVIA-TV, El Paso.

Technical Facilities: Channel No. 6 (82-88 MHz). Authorized power: 100-kw visual, 10-kw aural. Antenna: 1200-ft. above av. terrain, 1047-ft. above ground, 4758-ft. above sea level.

Latitude 32° 47' 39"
 Longitude 104° 12' 27"

Transmitter: 12-mi. E of Artesia on Rte. 82.

Multichannel TV Sound: Stereo and separate audio program.

News Services: AP, Conus, Sun World Satellite News.

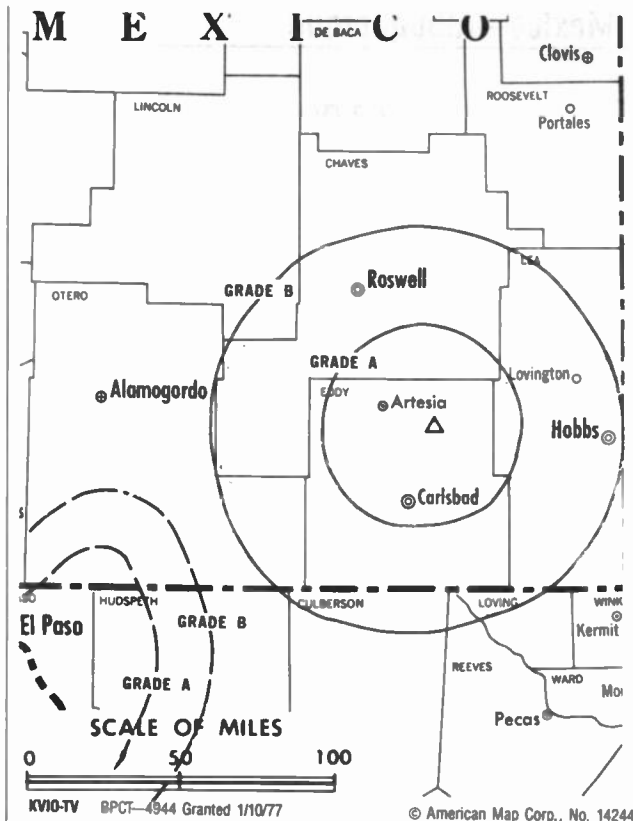
Ownership: Marsh Media Inc. See Group Ownership of Television Stations.

Began Operation: August 24, 1956. Sale to present owner by John B. Walton Jr. approved by FCC Feb. 24, 1976. Sale to Walton by John Deme approved Sept. 7, 1966 (*Television Digest*, Vol. 6:22, 37). Sale to Deme (Voice of the Caverns Inc.) by Edward P. Talbott and associates approved June 19, 1963 (Vol. 3:9, 25). Sale of control by Nancy H. Battison to Talbott group approved by FCC Feb. 20, 1958 (Vol. 14:2, 8).

Represented (sales): Katz Television.

Represented (legal): Wiley, Rein & Fielding.

Represented (engineering): Smith & Powstenko.



Personnel:

See KVIA, El Paso, TX.

Arbitron Data: Included with KVIA-TV, El Paso, TX.

City of License: Carlsbad. **ADI:** Roswell. **Rank:** 195.

New Mexico—Clovis

KVII-TV

Ch. 12

(Satellite of KVII-TV, Amarillo, TX)

Network Service: ABC.

Licensee: Marsh Media Inc., One Broadcast Center, Amarillo, TX 79101-4326.

Studio: See KVII-TV, Amarillo.

Telephones: 505-276-8266; 806-373-1787.

Technical Facilities: Channel No. 12 (204-210 MHz). Authorized power: 178-kw visual, 3.5-kw aural. Antenna: 670-ft. above av. terrain, 719-ft. above ground, 4749-ft. above sea level.

Latitude	34°	11'	34"
Longitude	103°	16'	44"

Transmitter: 3.4-mi. ENE of center of Portales, 0.55-mi. NE of State Rte. 88.

Multichannel TV Sound: Stereo only.

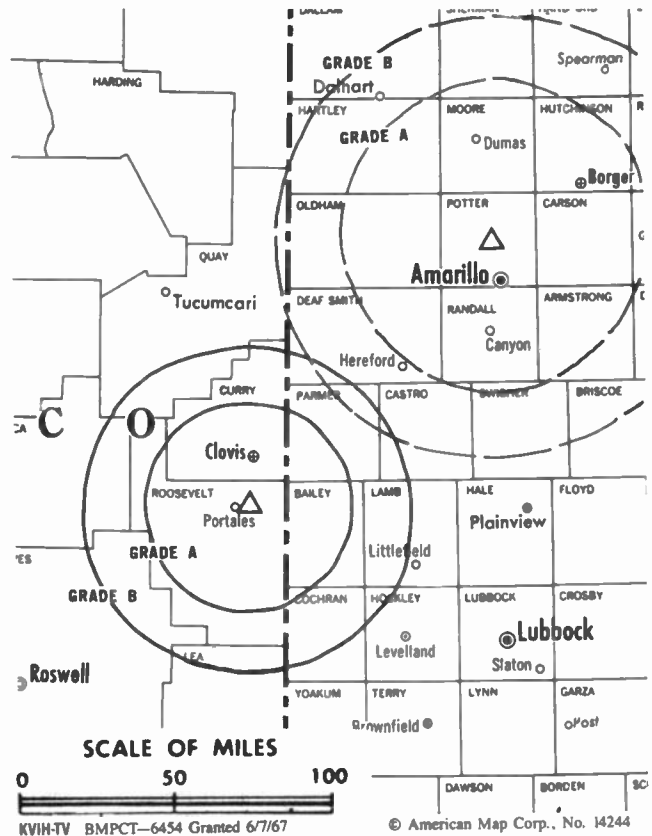
Ownership: Marsh Media Inc. See Group Ownership of Television Stations.

Began Operation: December 2, 1956. Sale to present owner by McAlister Television Enterprises approved by FCC July 28, 1986 (*Television Digest*, Vol. 26:31). Sale to McAlister Television Enterprises by Melvin L. Wheeler approved by FCC March 23, 1979. Sale to Wheeler by Bass Bcstg. approved by FCC Oct. 5, 1976. Sale to Bass by Marshall Enterprises Inc. approved Jan. 22, 1964. Sale to Marshall Enterprises by Texas-New Mexico Bcstg. Co. approved Nov. 15, 1961. Sale to Texas-New Mexico Bcstg. Co. by Frank Lesley & Mae Strauss approved Oct. 22, 1959 by FCC (Vol. 15:38, 43).

Represented (sales): Katz Television.

Represented (legal): Wiley, Rein & Fielding.

Represented (engineering): Smith & Powstenko.



Personnel:

FRED JOHNSON, resident engineering supervisor.

Rates: See KVII-TV, Amarillo, TX.

Arbitron Data: Figures included with KVII-TV, Amarillo, TX.

City of License: Clovis. **ADI:** Lubbock. **Rank:** 150.

New Mexico—Farmington

KOBF

Ch. 12

(Satellite of KOB-TV, Albuquerque, NM)

Network Service: NBC.

Licensee: KOB-TV Inc., Box 1351, Albuquerque, NM 87103.

Studio: 825 W. Broadway, Farmington, NM 87401.

Telephone: 505-326-1141.

Technical Facilities: Channel No. 12 (204-210 MHz). Authorized power: 316-kw visual, 31.6-kw aural. Antenna: 410-ft. above av. terrain, 209-ft. above ground, 6049-ft. above sea level.

Latitude	36°	41'	43''
Longitude	108°	13'	14''

Transmitter: 2-mi. SSW of Farmington on Hwy. 371.

Satellite Earth Stations: Startrack, 5-meter; RCA Americom Ku-band; Avcom, Drake receivers.

News Services: AP, Conus, NBC.

Ownership: Hubbard Bcstg. Inc., 100%. See Group Ownership of Television Stations.

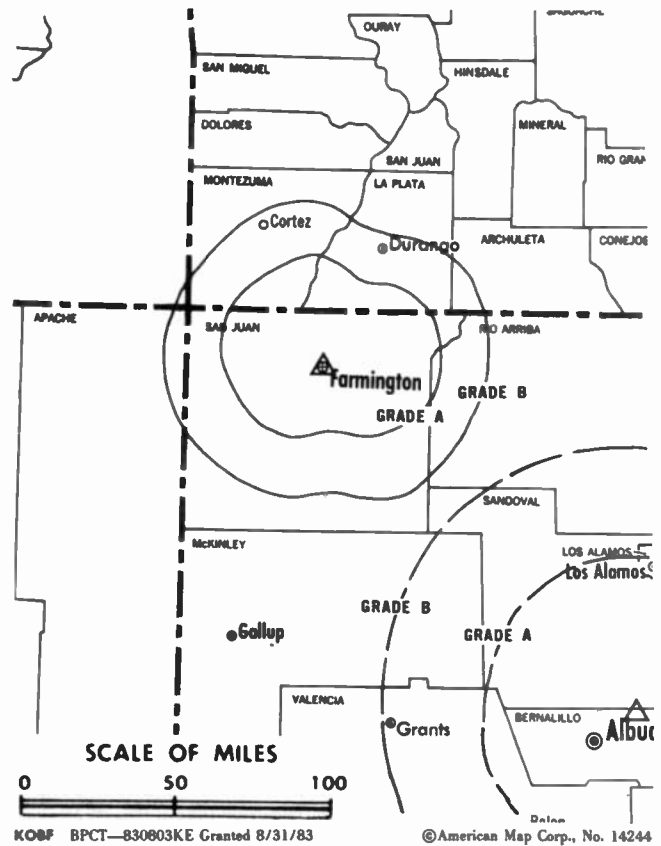
Began Operation: October 20, 1972. Sale to present owners by Stephen Adams, et al., approved by FCC July 27, 1983. Sale to Adams by John R. Catsis, et al., approved by FCC Jan. 30, 1981. Previous sale by Gerald R. Proctor, et al., approved by FCC Jan. 26, 1977. Sale consummated April 11, 1977.

Represented (sales): Petry Television Inc.

Represented (legal): Fletcher, Heald & Hildreth.

Personnel:

JERRY DANZIGER, president, KOB-TV.
BETTIE CLEVELAND, station manager.
SCOTT MICHLIN, news director.
DAN HARLIN, chief engineer.
BILL HERSHY, production manager.



Highest 30 Sec. Rate: \$425.

Arbitron Data: Included with KOB-TV, Albuquerque, NM.

City of License: Farmington. ADI: Albuquerque. Rank: 56.

New Mexico—Las Cruces

KASK-TV

Ch. 48

Network Service: None, independent.

Licensee: Las Cruces Full Power TV-Lynn Dubois, Receiver, Drawer O, Las Cruces, NM 77586.

Studio: 120 First National Tower, Las Cruces, NM 88005.

Telephone: 505-524-2103.

Technical Facilities: Channel No. 48 (674-680 MHz). Authorized power: 79.4-kw max. visual, 7.94-kw max. aural. Antenna: Minus 120-ft. above av. terrain, 163-ft. above ground, 4063-ft. above sea level.

Latitude	32°	18'	21''
Longitude	106°	46'	43''

Holds CP for change to 5000-kw max. visual, 473-ft. above av. terrain, 502-ft. above ground, 4622-ft. above sea level, lat. 32° 02' 30'', long. 106° 27' 41'', transmitter to 9-mi. ENE of Anthony, 3-mi. E of Rte. 213. BPCT-880203KF.

Transmitter: First National Tower Bldg., Las Cruces.

Satellite Earth Station: Simulstat, 5-meter; Microdyne receivers.

Ownership: Roy E. Henderson, pres.-treas., 100%; Christy F. Henderson, secy. R. E. Henderson is an applicant for new FM stations, owns LPTV stations.

Began Operation: November 18, 1984. Sale to present owner by Logan D. Matthews & associates approved by FCC Aug. 6, 1987.

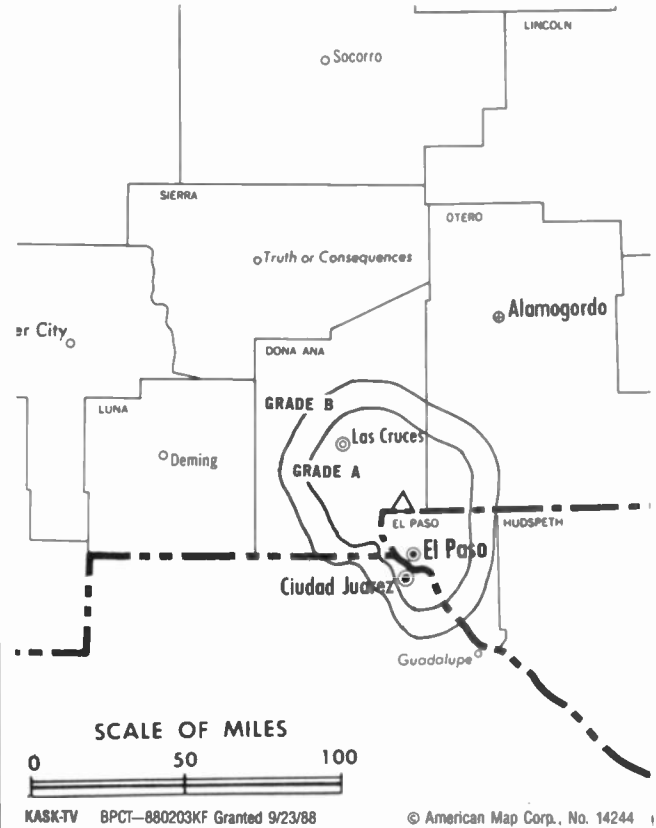
Represented (sales): Spot Time Ltd.

Represented (legal): Southmayd, Powell, Taylor & Bowen.

Represented (engineering): Black's Communications.

Personnel:

ROY E. HENDERSON, president.
PAT HOLIAN, production director.
DEL RIKER, chief engineer.



Highest 30 Sec. Rate: \$112.50.

Arbitron Data: Not available.

City of License: Las Cruces. **ADI:** El Paso. **Rank:** 102.

New Mexico—Roswell

KBIM-TV

Ch. 10

Network Service: CBS.

Licensee: New Mexico Bcstg. Co. Inc., Box 294, Albuquerque, NM 87103.

Studio: 212-214 N. Main St., Roswell, NM 88201.

Telephone: 505-622-2120. TWX: 510-101-1181. Fax: 505-623-6606.

Technical Facilities: Channel No. 10 (192-198 MHz). Authorized power: 316-kw visual, 40.7-kw aural. Antenna: 2000-ft. above av. terrain, 1839-ft. above ground, 6263-ft. above sea level.

Latitude 33° 03' 20"
Longitude 103° 49' 12"

Transmitter: 29.5-mi. E of Hagerman, NM.

Satellite Earth Stations: Scientific-Atlanta, 7-meter C-band; Scientific-Atlanta, 4.6-meter C-band; AFC, 3.66-meter Ku-band; M/A-Com, Scientific-Atlanta receivers.

News Services: AP, CBS.

Ownership: Margaret A. Hebenstreit, 58.37%; Lee Enterprises Inc., 41.63%. See Group Ownership of Television Stations.

Began Operation: February 23, 1966. Sale to present owners by Holsum Inc. approved by FCC April 12, 1989.

Represented (sales): Katz Television.

Personnel:

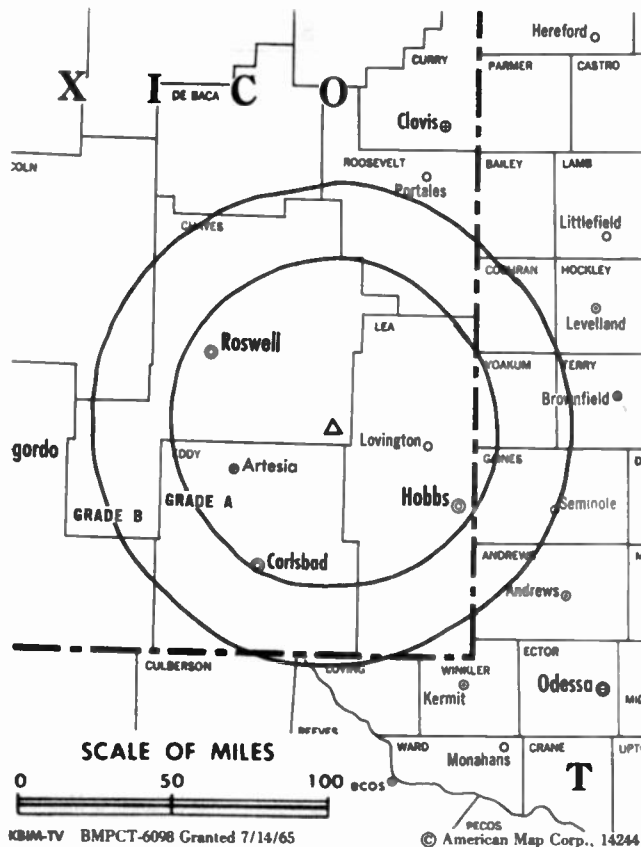
MARC REISCHMAN, general manager.
DAVID GONZALES, news director.
JACK HENRY, local sales manager.
EDDIE H. SILLS, director of engineering.
CATHY BURCH, promotion director.
MIKE NOTZ, business manager.

Rates: On request.

City of License: Roswell. ADI: Roswell. Rank: 195.

Total Households: © MSI Consumer Market Data as of 1/1/89. TV Homes, TV% and Circulation © 1989 Arbitron. County coverage based on Arbitron study.

Net Weekly Circulation	State County	Total Households	TV Households	%
50% & Over	NEW MEXICO			
	Chaves	21,600	21,200	98
	Curry	16,100	15,700	98
	De Baca	1,100	1,100	100
	Eddy	19,400	19,000	98



KBIM-TV BMPCT-6098 Granted 7/14/65 © American Map Corp., 14244

Net Weekly Circulation	State County	Total Households	TV Households	%
50% & Over	Lea North	20,900	20,400	97
	Lea South	2,400	2,400	100
	Lincoln	6,100	5,800	95
	Roosevelt	6,200	6,000	97
Between 25-49%	NEW MEXICO			
	Otero	17,600	17,200	98
Between 5-24%	TEXAS			
	Gaines	4,900	4,900	100
	Parmer	3,400	3,400	100
	Yoakum	3,500	3,500	100
Station Totals		123,200	120,600	98
Net Weekly Circulation (1989)				79,800
Average Daily Circulation (1989)				44,900

New Mexico—Roswell

KOBR

Ch. 8

(Satellite of KOB-TV, Albuquerque, NM)

Network Service: NBC.

Licensee: Stanley S. Hubbard Revocable Trust.

Studio: 124 E. Fourth St., Roswell, NM 88201.

Telephone: 505-625-8888. **Fax:** 505-625-8866.

Technical Facilities: Channel No. 8 (180-186 MHz). Authorized power: 316-kw visual, 52.5-kw aural. Antenna: 1760-ft. above av. terrain, 1610-ft. above ground, 6086-ft. above sea level.

Latitude	33°	22'	32"
Longitude	103°	46'	05"

Transmitter: 2.5-mi. S of U.S. Hwy. 380, near Caprock.

Satellite Earth Station: RCA Americom, 4.5-meter Ku-band.

News Services: AP, Conus, NBC.

Ownership: Hubbard Bcstg. Inc. See Group Ownership of Television Stations.

Began Operation: June 24, 1953. Sale to present owner by Caprock Telecasting approved by FCC June 19, 1985. Previous sale by Bryant Radio & Television Inc. approved by FCC May 26, 1971. Previous sale to Bryant by John A. Barnett estate approved by FCC March 3, 1968.

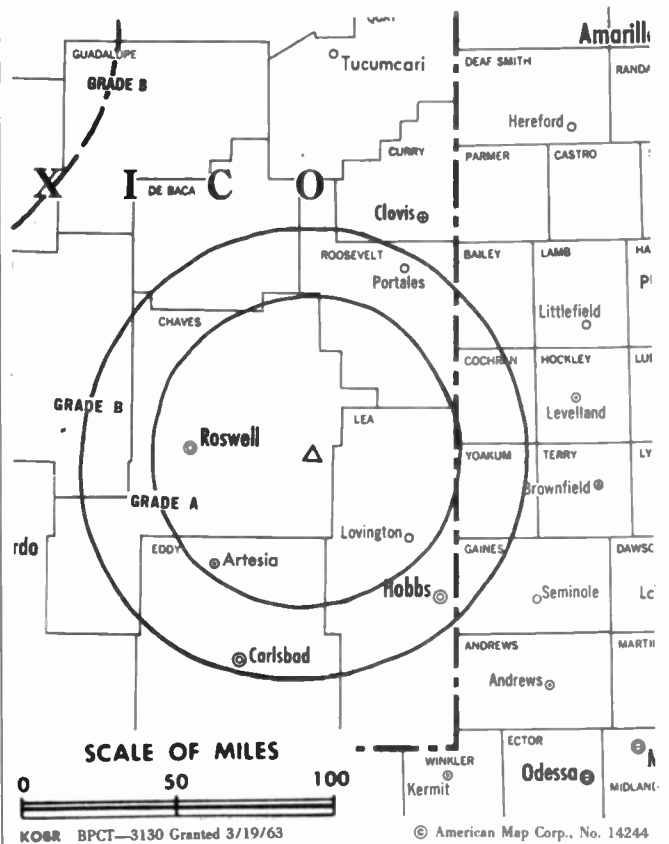
Represented (sales): Petry Television Inc.

Represented (legal): Fletcher, Heald & Hildreth.

Represented (engineering): A. D. Ring & Associates, P.C.

Personnel:

JERRY DANZIGER, president, KOB-TV.
 TIM SPINDER, station manager.
 DAVE ATKINS, chief engineer.



JOHN PURVIS, news director.
 DUSTY HUCKABEE, production manager.

Rates: On request.

Arbitron Data: Included with KOB-TV, Albuquerque, NM.

City of License: Roswell. **ADI:** Roswell. **Rank:** 195.

New Mexico—Roswell

KRPV

Ch. 27

Network Service: None, independent.

Licensee: Prime Time Christian Bcstg., Box 967, Roswell, NM 88201.

Studio: 2606 S. Main, Roswell, NM 88202.

Telephone: 505-622-5778.

Technical Facilities: Channel No. 27 (548-554 MHz). Authorized power: 871-kw max. visual, 87-kw max. aural. Antenna: 441-ft. above av. terrain, 500-ft. above ground, 4007-ft. above sea level.

Latitude 33° 24' 58"
Longitude 104° 33' 59"

Transmitter: 1901 N. Moore, Roswell.

Satellite Earth Stations: Prodelin, 4-meter C-band; Winegard, 3-meter C-band; Drexel, Microdyne receivers.

Ownership: Prime Time Christian Bcstg., non-profit corp. Albert O. Cooper, pres.; Henry C. Wunsch, v.p.; Tommie J. Cooper, secy.-treas.

Began Operation: September 9, 1986.

Represented (legal): Stuart B. Mitchell & Associates.

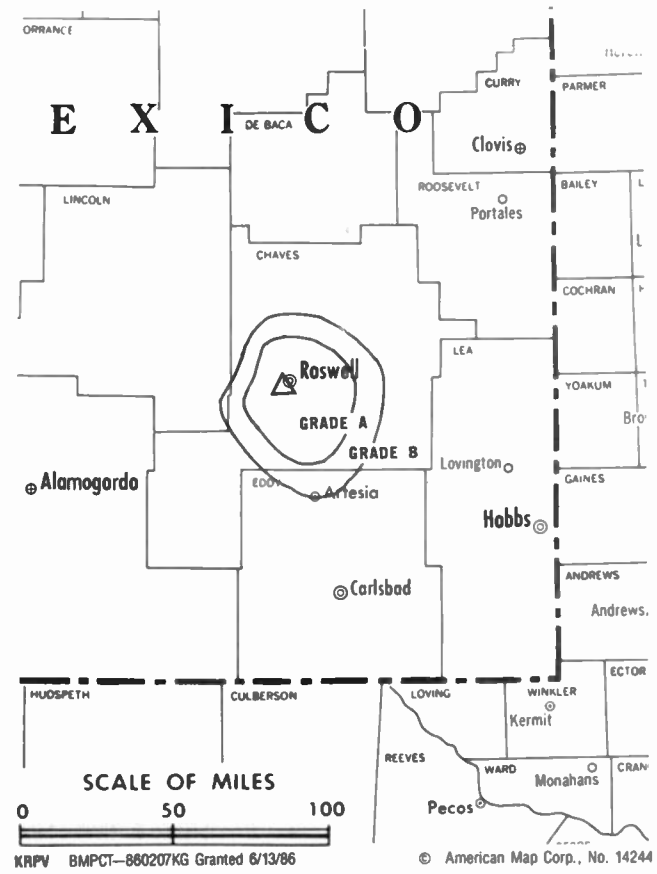
Personnel:

AL COOPER, general manager.
TOMMIE COOPER, program director.
LYMAN GRAHAM, traffic.
AMY BARE, office manager.

Highest One Hour Rate: \$175.

City of License: Roswell. **ADI:** Roswell. **Rank:** 195.

Total Households: © MSI Consumer Market Data as of 1/1/89. TV Homes, TV% and Circulation © 1989 Arbitron. County coverage based on Arbitron study.



Net Weekly Circulation	State County	Total Households	TV Households	Households %
NEW MEXICO				
Between 5-24%	Chaves	21,600	21,200	98
Station Totals		21,600	21,200	98
Net Weekly Circulation (1989)				2,000
Average Daily Circulation (1989)				700

New Mexico—Santa Fe

KCHF

Ch. 11

Network Service: None, independent.

Licensee: Son Broadcasting Inc., 4004 Carlisle NE, Box 4338, Albuquerque, NM 87106.

Studio: 216-TV Frontage Rd., HY-14, Santa Fe, NM 87501.

Telephones: 505-473-1111; 505-883-1111.

Technical Facilities: Channel No. 11 (198-204 MHz). Authorized power: 263-kw max. visual, 26.3-kw max. aural. Antenna: 2028-ft. above av. terrain, 273-ft. above ground, 10,195-ft. above sea level.

Latitude	35°	47'	15"
Longitude	106°	31'	35"

Transmitter: No Name Mountain, E of Jemez Springs.

Satellite Earth Station: Paraclypse, 3-meter; GLR receivers.

News Service: INN.

Ownership: Son Broadcasting Inc., non-stock, non-profit corp. Belmarino R. Gonzales, pres.; Richard Shakarian, v.p.; Clem M. Dixon, secy.; Marcimiliano Baca, treas.

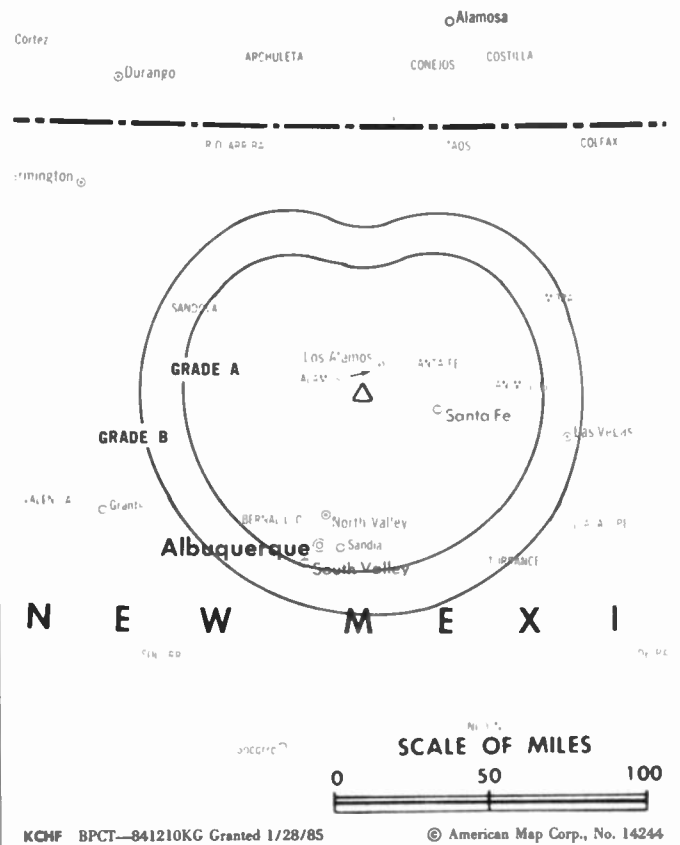
Began Operation: January 21, 1984.

Represented (engineering): Serge Bergen.

Personnel:

BLACKIE GONZALEZ, general manager.
 ROB RAMSEYER, chief engineer.
 JOSE GONZALES, sales manager.
 MARY KAY GONZALES, program director.
 ANGIE GONZALES, marketing director.

Highest One Hour Rate: \$500.



Highest 30 Sec. Rate: \$200.

Arbitron Data: Not available.

City of License: Santa Fe. **ADI:** Albuquerque. **Rank:** 56.

New Mexico—Santa Fe

KKTO

(formerly KNMZ-TV)

Ch. 2

Network Service: None, independent.

Licensee: Coronado Communications Co., 301 Clark Ave., No. 880, Las Vegas, NV 89101.

Studios: 1311 Calle Nava, Santa Fe, NM 87501; 4505 Montbel Place NE, Albuquerque, NM 87107.

Mailing Address: Box 92222, Albuquerque, NM 87199.

Telephones: 505-982-2422; 505-345-2222. **TWX:** 910-997-0849.

Fax: 505-982-1117, Santa Fe; 505-345-5020, Albuquerque.

Technical Facilities: Channel No. 2 (54-60 MHz). Authorized power: 89-kw visual, 8.9-kw aural. Antenna: 1970-ft. above av. terrain, 299-ft. above ground, 10,179-ft. above sea level.

Latitude 35° 46' 50"
Longitude 106° 31' 35"

Transmitter: Peraita Ridge, Santa Fe National Forest, 9.3-mi. E of Jemez Springs.

Satellite Earth Stations: Antenna Technology, 5-meter C-band; KLM, 4-meter C-band; M/A-Com, Pinzone, Scientific-Atlanta receivers.

Ownership: Sunbelt Bcstg. Co., 100%. See Group Ownership of Television Stations.

Began Operation: October 31, 1983. Sale to Channel 2 Associates by New Mexico Media Co. approved by FCC Feb. 29, 1984. Sale to present owners approved March 7, 1988.

Represented (sales): Independent TV Sales.

Represented (legal): Dow, Lohnes & Albertson.

Represented (engineering): Cohen, Dippell & Everist, P.C.

Personnel:

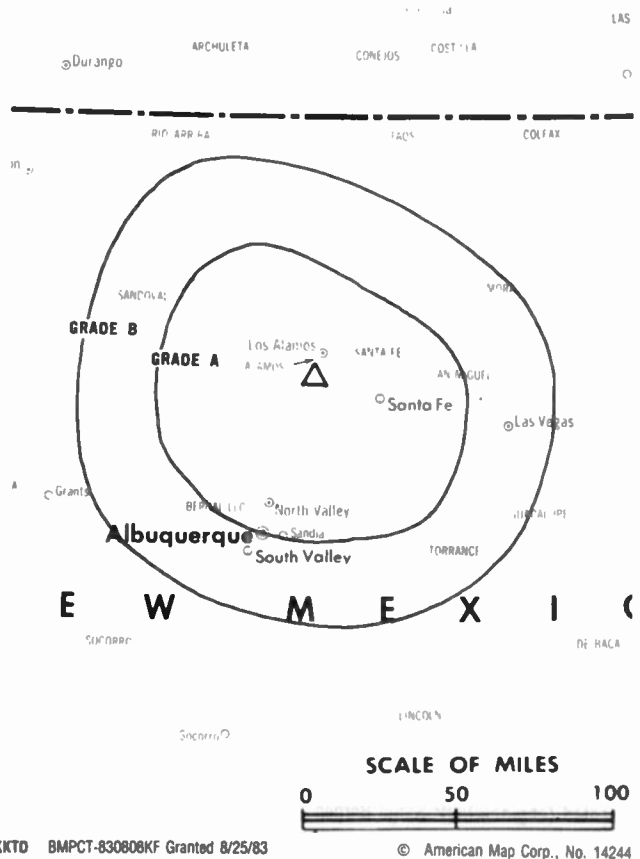
BUZZ FLOYD, vice president & general manager.
LIZ WILSON, station manager.
RICHARD PEXTON, chief engineer.
KATHY BROWN, program director.
JOHN EVILSIZER, promotion director.
ROSE BAKOS, business manager.

Highest 30 Sec. Rate: \$600.

City of License: Santa Fe. **ADI:** Albuquerque. **Rank:** 56.

Total Households: © MSI Consumer Market Data as of 1/1/89. TV Homes, TV% and Circulation © 1989 Arbitron. County coverage based on Arbitron study.

Net Weekly Circulation	State County	Total Households	TV Households	%
Between 25-49%	NEW MEXICO			
	Bernalillo	188,000	185,100	98
	Los Alamos	7,400	7,300	99
	Rio Arriba	11,000	10,300	94
	Sandoval	15,900	15,000	94
	Santa Fe	34,500	33,500	97
	Taos	7,600	7,000	92



KKTO BMPCT-830808KF Granted 8/25/83

Net Weekly Circulation	State County	Total Households	TV Households	%
Between 25-49%	Torrance	3,400	3,300	97
	Valencia	14,100	13,900	99
Between 5-24%	COLORADO			
	Alamosa	4,500	4,300	96
	Conejos	2,700	2,600	96
	Rio Grande	3,800	3,600	95
	NEW MEXICO			
	Cibola	10,000	9,800	98
	San Juan	32,900	31,100	95
San Miguel	8,700	8,100	93	
Socorro	4,700	4,600	98	
Station Totals		349,200	339,500	97
Net Weekly Circulation (1989)				115,200
Average Daily Circulation (1989)				40,600

KSAF-TV is a market leader with



6939 Power Inn Road
Sacramento, CA 95828
916-383-1177
See our ad on Page C-115

New Mexico—Silver City

KWNM-TV

Ch. 10

(Satellite of KOAT-TV, Albuquerque, NM)

Network Service: ABC.

Licensee: KOAT Television Inc., Box 25982, Albuquerque, NM 87125.

Studio: See KOAT-TV, Albuquerque.

Telephone: 505-884-7777.

Technical Facilities: Channel No. 10 (192-198 MHz). Authorized power: 8.71-kw visual, 0.87-kw aural. Antenna: 1590-ft. above av. terrain, 111-ft. above ground, 8226-ft. above sea level.

Latitude	32°	51'	46''
Longitude	108°	14'	28''

Transmitter: Pinos Altos Mountain, 1.2-mi. W of Pinos Altos.

Multichannel TV Sound: Stereo only.

News Services: ABC, AP, CNN, UPI.

Ownership: Pulitzer Publishing Co., 100%. See Group Ownership of Television Stations.

Began Operation: September 10, 1987.

Represented (sales): Blair Television.

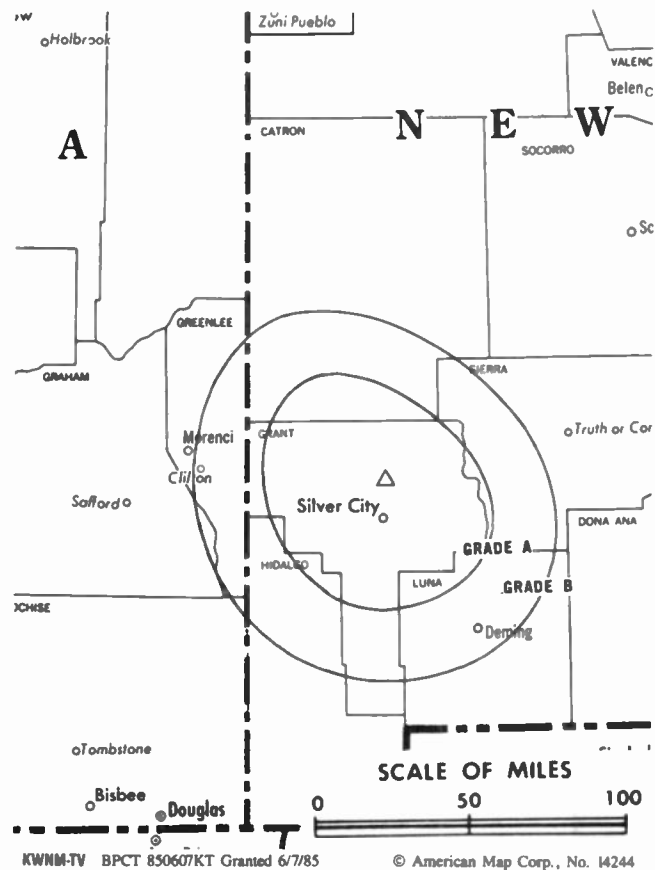
Represented (legal): Verner, Lipfert, Bernhard, McPherson & Hand.

Represented (engineering): Jules Cohen & Associates, P.C.

Personnel:

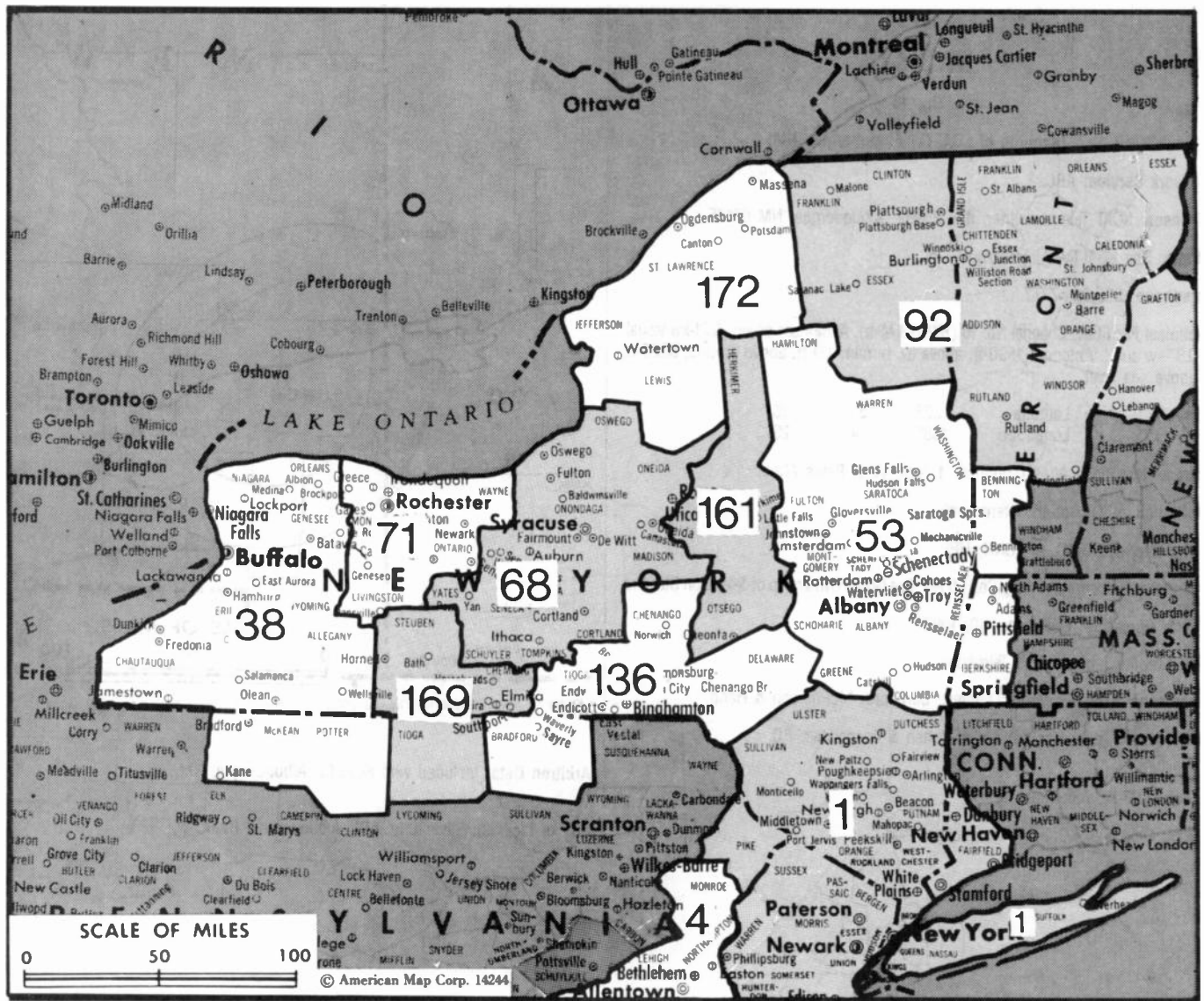
See KOAT-TV, Albuquerque.

Rates: Sold with KOAT-TV, Albuquerque, NM.



Arbitron Data: Included with KOAT-TV, Albuquerque, NM.

City of License: Silver City. ADI: Albuquerque. Rank: 56.



Market	Arbitron ADI TV Households	Rank	Market Area Commercial TV Stations
New York, NY	6,944,400	1	WABC-TV (7), WCBS-TV (2), WHAI-TV (43), WHSE (68), WHSI (67), WLIG (55), WNBC-TV (4), WNJU (47), WNYW (5), WPIX (11), WTBY (54), WTZA (62), WWOR-TV (9), WXTV (41)
Philadelphia, PA	2,642,500	4	KYW-TV (3), WCAU-TV (10), WFMZ-TV (69), WGBS-TV (57), WHSP (65), WMGM-TV (40), WPHL-TV (17), WPVI-TV (6), WTGI-TV (61), WTVE (51), WTXF-TV (29), WWAC-TV (53)
Buffalo, NY	608,600	38	WGRZ-TV (2), WIVB-TV (4), WKBW-TV (7), WNYB-TV (49), WTJA (26), WUTR (29)
Albany-Schenectady-Troy, NY	483,300	53	WCDC (19), WNYT (13), WOCD (55), WRGB (6), WTEN (10), WXXA-TV (23)
Syracuse, NY	368,800	68	WIXT (9), WSTM-TV (3), WSYT (68), WTVH (5)
Rochester, NY	350,900	71	WHEC-TV (10), WOKR (13), WROC-TV (8), WUHF (31)
Burlington, VT-Plattsburgh, NY	257,600	92	WCAX-TV (3), WNNE-TV (31), WPTZ (5), WVNY (22)
Binghamton, NY	157,200	136	WBNG-TV (12), WICZ-TV (40), WMGC-TV (34)
Utica, NY	101,700	161	WKTV (2), WTUV (33), WUJR (20)
Elmira, NY	83,800	169	WENY-TV (36), WETM-TV (18)
Watertown-Carthage, NY	78,900	172	WFYF (50), WWNV-TV (7)

State Cross Reference List

Communities that receive programs of stations that are located elsewhere.

WOCB, Albany.....	See Amsterdam, NY
WWNY-TV, Carthage.....	See Watertown, NY
WCAX-TV & WVNY, Plattsburgh.....	See Burlington, VT
WUTR, Rome.....	See Utica, NY
WNYT, WRGB, WTEN, WXXA-TV, Schenectady.....	See Albany, NY
WNYT & WRGB, Troy.....	See Albany, NY

New York Station Totals as of October 1, 1989

	VHF	UHF	TOTAL
Commercial Television Stations	22	21	43
Educational Television Stations	1	13	14
	23	34	57

New York—Albany-Troy-Schenectady

WNYT

Ch. 13

Network Service: NBC.

Licensee: Viacom Broadcasting Inc., Box 4035, Albany, NY 12204.

Studio: 15 N. Pearl St., Menands, NY 12204.

Telephone: 518-436-4791. **TWX:** 710-441-8282. **Fax:** 518-436-8723.

Technical Facilities: Channel No. 13 (210-216 MHz). Authorized power: 178-kw visual, 20.3-kw aural. Antenna: 1170-ft. above av. terrain, 738-ft. above ground, 1688-ft. above sea level.

Latitude 42° 47' 08"
Longitude 73° 37' 44"

Transmitter: Bald Mtn., Brunswick, NY.

Multichannel TV Sound: Stereo only.

Satellite Earth Stations: Transmit/receive Harris, 6.1-meter Ku band; Scientific-Atlanta, 7-meter C-band; RCA, 3.6-meter Ku-band; Harris, M/A-Corn, Scientific-Atlanta receivers.

SNG Truck/Mobile Dish: Transmit/receive BAF 450B, 2.4-meter Ku-band.

News Services: AP, NBC, UPI.

Ownership: Viacom Broadcasting Inc. See Group Ownership of Television Stations.

Began Operation: February 19, 1954, but quit air Jan. 31, 1955. Resumed operation June 15, 1956, Stanley Warner Corp. having acquired 100% control by buying out Col. Harry Wilder group (*Television Digest*, Vol. 12:24). Transfer of control to Glen Alden Corp. approved Dec. 22, 1967. Purchased by Sonderling Bcstg. Corp. Jan. 1, 1969. Merger of Sonderling into Viacom approved by FCC Nov. 6, 1979 (Vol. 18:12, 25, 41; 19:46).

Represented (sales): TeleRep Inc.

Represented (legal): Arent, Fox, Kintner, Plotkin & Kahn.

Personnel:

DONALD D. PERRY, vice president & general manager.
TOM BLAU, business manager.
TOM RAPONI, director of sales.
ROBERT GILBERT, local sales manager.
KARL DAVIS, national sales manager.
NOELLE WALL, director of operations.
JIM MOORE, director of production.
STEVE BABOULIS, news director.
DOUG JONES, director of programming & public affairs.
LINDA CUMMINGS, traffic manager.
RICHARD KLEIN, chief engineer.

Rates: On request.

City of License: Albany. **ADI:** Albany-Schenectady-Troy. **Rank:** 53.

Total Households: © MSI Consumer Market Data as of 1/1/89. TV Homes, TV% and Circulation © 1989 Arbitron. County coverage based on Arbitron study.

Net Weekly Circulation	State County	Total Households	TV Households Households %
50% & Over	MASSACHUSETTS		
	Berkshire	55,100	54,200 98



WNYT BPCT-781228LC Granted 6/20/79

© American Map Corp., 14244

Net Weekly Circulation	State County	Total Households	TV Households Households %
50% & Over	NEW YORK		
	Albany	112,700	110,900 98
	Columbia	23,500	23,100 98
	Fulton	21,300	20,900 98
	Greene	16,800	16,500 98
	Montgomery	20,300	19,900 98
	Rensselaer	55,900	54,900 98
	Saratoga	58,700	58,000 99
	Schenectady	58,900	58,100 99
	Schoharie	11,000	10,700 97
	Warren	20,900	20,500 98
	Washington	20,000	19,700 98
	VERMONT		
	Bennington	13,700	13,400 98
Between 5-24%	NEW YORK		
	Delaware	17,700	17,100 97
	Dutchess	89,800	88,100 98
	Essex	14,300	14,000 98
	Hamilton	2,000	1,900 95
	Sullivan	25,800	25,100 97
	Ulster	62,100	60,500 97
	VERMONT		
	Addison	11,200	10,900 97
	Rutland	23,400	22,900 98
Station Totals		735,100	721,300 98
Net Weekly Circulation (1989)			430,500
Average Daily Circulation (1989)			263,500

New York—Albany-Schenectady-Troy

WRGB

Ch. 6

Network Service: CBS.

Licensee: WRGB Bcstg. Inc., 1400 Balltown Rd., Schenectady, NY 12309.

Studio: 1400 Balltown Rd., Schenectady, NY 12309.

Telephone: 518-346-6666. TWX: 710-442-2974.

Technical Facilities: Channel No. 6 (82-88 MHz). Authorized power: 93-kw visual, 11-kw aural. Antenna: 1020-ft. above av. terrain, 314-ft. above ground, 1830-ft. above sea level.

Latitude 42° 38' 12"
Longitude 73° 59' 45"

Transmitter: New Scotland, NY.

Satellite Earth Stations: Transmit/receive Scientific-Atlanta, 4.5-meter Ku & C-band; Scientific-Atlanta, 7-meter C-band; RSI, 5-meter Ku & C-band; Scientific-Atlanta, Standard Components receivers.

SNG Mobile Dish: Transmit/receive Vertex, 2.6-meter Ku-band.

News Services: AP, CBS, CNN.

Ownership: Freedom Newspapers Inc., 100%. See Group Ownership of Television Stations.

Began Operation: December 1, 1947 (began as experimental station in 1928; on air since Nov. 6, 1939). Sale to Unicom Inc. by General Electric Broadcasting Co. approved by FCC June 30, 1983 (*Television Digest*, Vol. 22:48; 23:18). Sale to present owner approved by FCC Jan. 6, 1986 (Vol. 25:31, 44).

Represented (sales): Katz Television.

Represented (legal): Latham & Watkins.

Represented (engineering): A. D. Ring & Associates.

Personnel:

- DAVID M. LYNCH, vice president & general manager.
- GREGORY L. STRAUSSER, general sales manager.
- CHERYL SNELL, local sales manager.
- LOU VERRUTO, national sales manager.
- GARY WHITAKER, news manager.
- DANIEL A. FIORILLO, engineering manager.
- FRED LASS, chief engineer.
- TERRY WALDEN, programming & promotion manager.
- BEVERLY WITTNER, public affairs manager.
- WILLIAM FUTRELL, production manager.
- WILLIAM A. RINCHIK, controller.

Highest 30 Sec. Rate: \$1750.

City of License: Schenectady. ADI: Albany-Schenectady-Troy. Rank: 53.

Total Households: © MSI Consumer Market Data as of 1/1/89. TV Homes, TV% and Circulation © 1989 Arbitron. County coverage based on Arbitron study.

Net Weekly Circulation	State County	Total Households	TV Households	Households %
50% & Over	MASSACHUSETTS			
	Berkshire	55,100	54,200	98
	NEW YORK			
	Albany	112,700	110,900	98
	Columbia	23,500	23,100	98
	Fulton	21,300	20,900	98
	Greene	16,800	16,500	98
	Hamilton	2,000	1,900	95
	Montgomery	20,300	19,900	98
	Rensselaer	55,900	54,900	98
Saratoga	58,700	58,000	99	



Net Weekly Circulation	State County	Total Households	TV Households	Households %
50% & Over	Schenectady	58,900	58,100	99
	Schoharie	11,000	10,700	97
	Warren	20,900	20,500	98
	Washington	20,000	19,700	98
VERMONT	Bennington	13,700	13,400	98
	NEW YORK			
Between 25-49%	Otsego	21,800	21,200	97
	Ulster	62,100	60,500	97
VERMONT	Rutland	23,400	22,900	98
	NEW YORK			
Between 5-24%	Delaware	17,700	17,100	97
	Dutchess	89,800	88,100	98
	Herkimer	24,900	24,500	98
	Sullivan	25,800	25,100	97
VERMONT	Addison	11,200	10,900	97
	Windham	16,300	15,600	96
Station Totals		783,800	768,600	98
Net Weekly Circulation (1989)			492,200	
Average Daily Circulation (1989)			296,700	

**NEED BROADCAST TV OR CABLE TV DATA
FROM THE FACTBOOK ON TAPE OR DISKETTE?
NEED CUSTOMIZED REPORTS?**

Call Warren Publishing's
Market Research & Data Sales Dept. **202-872-9200**

New York—Albany

WTEN

Ch. 10

(Operates satellite WCOC, Adams, MA)

Network Service: ABC.

Licensee: Young Broadcasting of Albany Inc.

Studio: 341 Northern Blvd., Albany, NY 12204.

Telephone: 518-436-4822. Fax: 518-462-6065; 518-426-4792 (news).

Technical Facilities: Channel No. 10 (192-198 MHz). Authorized power: 200-kw visual, 20-kw aural. Antenna: 1000-ft. above av. terrain, 275-ft. above ground, 1805-ft. above sea level.

Latitude 42° 38' 15"
Longitude 73° 59' 54"

Transmitter: Beaver Dam Rd., Helderberg Mtn., New Scotland.

Satellite Earth Stations: Harris, 9-meter C-band; Andrew, 7.3-meter C-band; Vertex, 4.6-meter Ku-band; Avantek, Harris, M/A-Corn receivers.

News Services: ABC, AP, NIWS, Sports News Satellite, UPI, Weather Services Inc.

Ownership: Young Broadcasting Inc., 100%. See Group Ownership of TV Stations.

Began Operation: October 14, 1953. Sale of 83.4% to Lowell Thomas group approved Nov. 3, 1954 by FCC (Television Digest, Vol. 10:42, 45). Station switched from Ch. 41 and changed WCDA call letters Dec. 1, 1957 (Vol. 13:49). Sale by Capital Cities Bcstg. approved Feb. 24, 1971 (Vol. 10:17; 11:9). Sale to Knight-Ridder by John B. Poole, et al., approved Dec. 21, 1977 (Vol. 17:26). Sale by Knight-Ridder to Young Bcstg. approved by FCC Aug. 24, 1989 (Vol. 29:13).

Represented (sales): Harrington, Righter & Parsons Inc.

Represented (legal): Wilmer, Cutler & Pickering.

Represented (engineering): Smith & Powstenko.

Personnel:

- DOW C. SMITH, general manager.
- ROBERT PETERSON, business manager & program director.
- JOHN HIRSCH, general sales manager.
- MICHAEL FUNK, local sales manager.
- VERA HOPE, national sales manager.
- JAMES HOLLAND, news director.
- PATRICIA TROWERS-JOHNSON, community affairs director.
- HAROLD LANSING, chief engineer.
- STEVE WILKINS, marketing director.

Rates: On request.

NETWORK BASE HOURLY RATE: \$2550.

Arbitron Data: Includes satellite WCDC, Adams, MA.

City of License: Albany. **AOI:** Albany-Schenectady-Troy. **Rank:** 53.

Total Households: © MSI Consumer Market Data as of 1/1/89. TV Homes, TV% and Circulation © 1989 Arbitron. County coverage based on Arbitron study.

Net Weekly Circulation	State County	Total Households	TV Households	%
50% & Over	MASSACHUSETTS			
	Berkshire	55,100	54,200	98
	NEW YORK			
	Albany	112,700	110,900	98
	Columbia	23,500	23,100	98
	Fulton	21,300	20,900	98
	Greene	16,800	16,500	98



Net Weekly Circulation	State County	Total Households	TV Households	%
50% & Over	Montgomery	20,300	19,900	98
	Rensselaer	55,900	54,900	98
	Saratoga	58,700	58,000	99
	Schenectady	58,900	58,100	99
	Schoharie	11,000	10,700	97
	Warren	20,900	20,500	98
	Washington	20,000	19,700	98
	VERMONT			
	Bennington	13,700	13,400	98
	Rutland	23,400	22,900	98
Between 25-49%	NEW YORK			
	Hamilton	2,000	1,900	95
	Herkimer	24,900	24,500	98
	VERMONT			
Windham	16,300	15,600	96	
Between 5-24%	MASSACHUSETTS			
	Franklin	27,300	26,500	97
	NEW HAMPSHIRE			
	Cheshire	25,100	24,400	97
	NEW YORK			
	Delaware	17,700	17,100	97
	Dutchess	89,800	88,100	98
	Otsego	21,800	21,200	97
	Ulster	62,100	60,500	97
	VERMONT			
Addison	11,200	10,900	97	
Station Totals		810,400	794,400	98
Net Weekly Circulation (1989)			476,800	
Average Daily Circulation (1989)			266,000	

New York—Albany

WXXA-TV

Ch. 23

Network Service: Fox.

Licensee: Heritage Bcstg. Co. of New York, 815 Central Ave., Albany, NY 12206-1502.

Studio: 815 Central Ave., Albany, NY 12206-1502.

Telephone: 518-438-8700.

Technical Facilities: Channel No. 23 (524-530 MHz). Authorized power: 3020-kw visual, 302-kw aural. Antenna: 1200-ft. above av. terrain, 465-ft. above ground, 2119-ft. above sea level.

Latitude 42° 37' 01"
Longitude 74° 00' 46"

Transmitter: Camp Pinnacle Rd., New Scotland.

Satellite Earth Stations: Andrew, 7-meter C-band; Andrew, 4.5-meter C-band; AFC, 3.7-meter Ku-band; M/A-Com, Microdyne receivers.

Ownership: Mario F. Iacobelli, pres., 98.88%; Leanne C. Schulz, secy.-treas., 1.12%. Iacobelli also owns WWTV, Cadillac-Traverse City & WWUP-TV, Sault Ste. Marie, MI; KEZB-AM-FM, El Paso, TX.

Began Operation: July 30, 1982. Sale to present owners by James D. Boaz, et al., approved by FCC Sept. 12, 1986 (Television Digest, Vol. 26:30).

Represented (sales): Petry Television Inc.

Represented (legal): Hogan & Hartson.

Personnel:

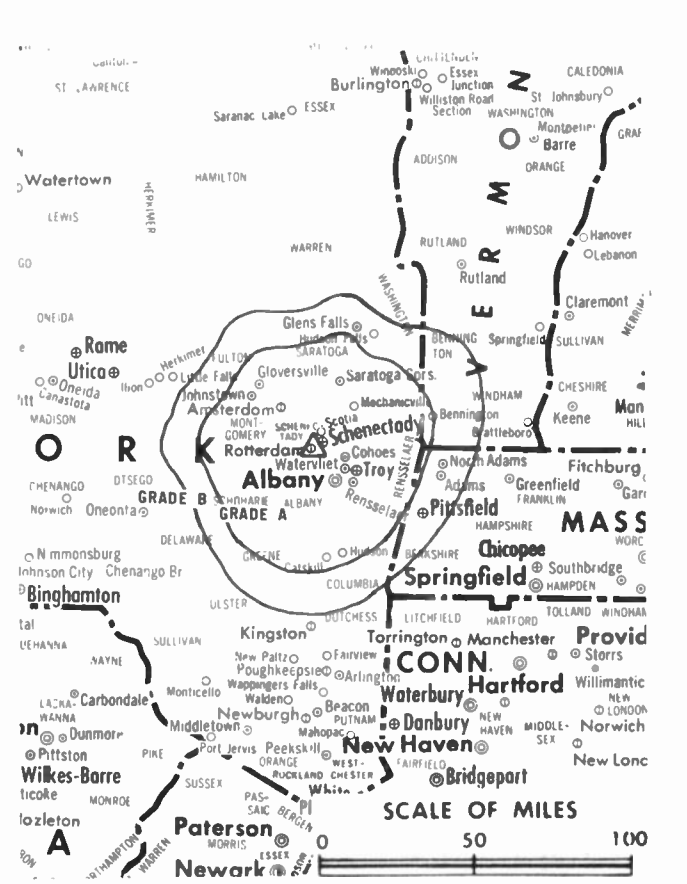
- WILL MEYL, vice president & general manager.
- DAVID BOAZ, general sales manager.
- GARY De LUKE, local sales manager.
- SARGENT CATHRALL, chief engineer.
- TIM PENNING, promotion director.
- CATHERINE CASTRACANE, business manager.
- DAVID J. JOSEPH, marketing director.

Rates: On request.

City of License: Albany. **ADI:** Albany-Schenectady-Troy. **Rank:** 53.

Total Households: © MSI Consumer Market Data as of 1/1/89. TV Homes, TV% and Circulation © 1989 Arbitron. County coverage based on Arbitron study.

Net Weekly Circulation	State County	Total Households	TV Households Households %
50% & Over	NEW YORK		
	Albany	112,700	110,900 98
	Columbia	23,500	23,100 98
	Fulton	21,300	20,900 98
	Greene	16,800	16,500 98
	Montgomery	20,300	19,900 98
	Rensselaer	55,900	54,900 98
	Saratoga	58,700	58,000 99
Schenectady	58,900	58,100 99	
Between 25-49%	MASSACHUSETTS		
	Berkshire	55,100	54,200 98



WXXA-TV BMPCT-820615KE Granted 7/26/82

© American Map Corp. 14244

Net Weekly Circulation	State County	Total Households	TV Households Households %
Between 25-49%	NEW YORK		
	Schoharie	11,000	10,700 97
	Warren	20,900	20,500 98
Between 5-24%	VERMONT		
	Bennington	13,700	13,400 98
Station Totals	NEW YORK		
	Hamilton	2,000	1,900 95
	Herkimer	24,900	24,500 98
Net Weekly Circulation (1989)	VERMONT		
	Rutland	23,400	22,900 98
Net Weekly Circulation (1989)		539,100	530,100 98
Average Daily Circulation (1989)			247,300
			98,300

THIS DATA IS AVAILABLE ON TAPE OR DISKETTE FOR USE ON YOUR OWN COMPUTER OR AS CUSTOMIZED REPORTS

Call Lynn Levine or Nancy Cramer
202-872-9200

New York—Amsterdam

WOCB

Ch. 55

Network Service: None, independent.

Licensee: Amsterdam Bcstg. Inc., 897 Hinckley Rd., Burlington, CA 94010.

Studio: 165 Freemans Bridge Rd., Schenectady, NY 12302.

Branch Office: 21 Main St., Hagaman, NY 12086.

Telephones: 518-372-2255; 518-842-5557.

Technical Facilities: Channel No. 55 (716-722 MHz). Authorized power: 5000-kw max. visual, 500-kw max. aural. Antenna: 731-ft. above av. terrain, 720-ft. above ground, 1472-ft. above sea level.

Latitude	42°	59'	05"
Longitude	74°	10'	49"

Transmitter: 0.1-mi. N of Montgomery County line, 0.4-mi. of Hwy. 30, Perth.

Satellite Earth Station: Paraclipse, 3.5-meter; M/A-Com receivers.

Ownership: Coit Drapery Cleaners Inc., Louis J. Keam, pres. & Shirley C. Keam, 22.8% jointly; Robert L. Keam, v.p., 38.6%; Janet L. Keam, 38.6%. Keams have interest in new AM.

Began Operation: December 14, 1987.

Represented (legal): Mullin, Rhyne, Emmons & Topel, P.C.

Represented (engineering): Communications Technology.

Personnel:

- FRED WUENSCHEL, general manager.
- HERBERT SABIN, general sales manager & marketing director.
- PAGE MORRISON, program director.
- ROSEMARY WUENSCHEL, promotion director & business manager.
- KEVIN KINCAID, chief engineer.

Highest One Hour Rate: \$1500.



Highest 30 Sec. Rate: \$160.

NETWORK BASE HOURLY RATE: \$600.

Arbitron Data: Not available.

City of License: Amsterdam. ADI: Albany-Schenectady-Troy. Rank: 53.

New York—Binghamton

WBNG-TV

Ch. 12

Network Service: CBS.

Licensee: Gateway Communications Inc., One Bala Plaza, Suite 237, Bala Cynwyd, PA 19004.

Studio: Box 1200, Binghamton, NY 13902-1200.

Branch Office: 111-115 N. Main St., Elmira, NY 14901.

Telephone: 607-723-7311. **TWX:** 510-252-1991. **Fax:** 607-724-7817.

Technical Facilities: Channel No. 12 (204-210 MHz). Authorized power: 166-kw visual, 18-kw aural. Antenna: 1205-ft. above av. terrain, 785-ft. above ground, 2546-ft. above sea level.

Latitude 42° 03' 33"
Longitude 75° 57' 06"

Holds CP for change to 168-kw max. visual, 1210-ft. above av. terrain, 789-ft. above ground, 2554-ft. above sea level. BPTC-8703313L.

Transmitter: Ingraham Hill Rd.

Satellite Earth Stations: Scientific-Atlanta, 7-meter C-band; Scientific-Atlanta, 4.5-meter C-band; AFC, 3.66-meter Ku-band; M/A-Com, Scientific-Atlanta receivers.

News Services: AP, CBS, CNN.

Ownership: Gateway Communications Inc. See Group Ownership of Television Stations.

Began Operation: December 1, 1949. Sale to present owners by Triangle Publications approved by FCC Sept. 20, 1972 (*Television Digest*, Vol. 11:50; 12:39). Previous sale to Triangle by John C. Clark interests approved by FCC May 4, 1955 (Vol. 11:11, 19).

Represented (sales): Blair Television.

Represented (legal): Winer & Scheiner.

Represented (engineering): Smith & Powstenko.

Personnel:

JOHN S. MUCHA, vice president & general manager.
JOSEPH P. McNAMARA, national sales manager.
RAY McCORMACK, regional sales manager.
BOB KRUMMENACKER, local sales manager.
RICHARD A. STEIKA, business manager.
RON SHOEMAKER, chief engineer.
MARK PRUTISTO, program manager.
KERRY DONOVAN, news director.

Highest 30 Sec. Rate: \$3000.

City of License: Binghamton. **ADI:** Binghamton. **Rank:** 136.

Total Households: © MSI Consumer Market Data as of 1/1/89. TV Homes, TV% and Circulation © 1989 Arbitron. County coverage based on Arbitron study.

Net Weekly Circulation	State County	Total Households	TV Households	%
50% & Over	NEW YORK			
	Broome	80,600	79,500	99
	Chemung	34,200	33,500	98
	Chenango	18,800	18,400	98
	Cortland	16,700	16,400	98
	Delaware	17,700	17,100	97
	Otsego	21,800	21,200	97
	Tioga	18,900	18,600	98



Net Weekly Circulation	State County	Total Households	TV Households	%
50% & Over	PENNSYLVANIA			
	Bradford	24,000	23,500	98
	Tioga	15,000	14,500	97
Between 25-49%	NEW YORK			
	Schuyler	6,400	6,200	97
	Steuben	36,900	36,100	98
	Tompkins	31,900	30,500	96
PENNSYLVANIA	Sullivan	2,300	2,200	96
	Susquehanna	15,100	14,800	98
Between 5-24%	PENNSYLVANIA			
	Potter	7,000	6,800	97
	Wayne	15,300	14,800	97
	Wyoming	10,400	10,200	98
Station Totals		373,000	364,300	98
Net Weekly Circulation (1989)				242,000
Average Daily Circulation (1989)				151,200

**Need Broadcast TV or Cable TV Mail Labels
From the Factbook?**

*Call Information Marketing Services
703-560-0710*

New York—Binghamton

WICZ-TV

Ch. 40

Network Service: NBC.

Licensee: Stainless Broadcasting Co., 3rd St. & Montgomery Ave., North Wales, PA 19454.

Studio: Vestal Pkwy. East, Binghamton, NY 13902.

Mailing Address: Box 1626, Binghamton, NY 13902.

Telephone: 607-770-4040. **TWX:** 607-772-0240.

Technical Facilities: Channel No. 40 (626-632 MHz). Authorized power: 562-kw max. & 501-kw horizontal visual, 56.5-kw max. & 50.1-kw horizontal aural. Antenna: 1230-ft. above av. terrain, 930-ft. above ground, 2555-ft. above sea level.

Latitude 42° 03' 22"
Longitude 75° 56' 39"

Transmitter: Ingraham Hill Rd., approx. 4.5-mi. SW of center of Binghamton.

Multichannel TV Sound: Stereo only.

Satellite Earth Stations: Scientific-Atlanta, 4.6-meter; RCA Americom Ku-band; Harris, Scientific-Atlanta receivers.

Ownership: Stainless Inc., 100%. See Group Ownership of Television Stations.

Began Operation: November 1, 1957. Sale to present owner by Binghamton Press (Gannett) approved by FCC Feb. 22, 1971 (Television Digest, Vol. 10:31).

Represented (sales): MMT Marketing.

Represented (legal): Dow, Lohnes & Albertson.

Personnel:

JESSE S. PEVEAR, vice president & general manager.
GINO RICCIARDELLI, vice president, engineering.
JOHN LEET, sales manager.

Highest 30 Sec. Rate: \$1000.

NETWORK BASE HOURLY RATE: \$400.

City of License: Binghamton. **ADI:** Binghamton. **Rank:** 136.

Total Households: © MSI Consumer Market Data as of 1/1/89. TV Homes, TV% and Circulation © 1989 Arbitron. County coverage based on Arbitron study.

Net Weekly Circulation	State County	Total Households	TV Households	%
50% & Over	NEW YORK			
	Broome	80,600	79,500	99
	Chenango	18,800	18,400	98
	Tioga	18,900	18,600	98
Between 25-49%	NEW YORK			
	Cortland	16,700	16,400	98



WICZ-TV BPCT-890801KH Granted 8/29/89

© American Map Corp., No. 14244

Net Weekly Circulation	State County	Total Households	TV Households	%
Between 25-49%	Delaware	17,700	17,100	97
	Tompkins	31,900	30,500	96
	PENNSYLVANIA			
	Sullivan	2,300	2,200	96
	Susquehanna	15,100	14,800	98
Between 5-24%	NEW YORK			
	Chemung	34,200	33,500	98
	Otsego	21,800	21,200	97
	Schuyler	6,400	6,200	97
	Steuben	36,900	36,100	98
	Sullivan	25,800	25,100	97
	PENNSYLVANIA			
Bradford	24,000	23,500	98	
Tioga	15,000	14,500	97	
Wyoming	10,400	10,200	98	
Station Totals		376,500	367,800	98
Net Weekly Circulation (1989)				144,500
Average Daily Circulation (1989)				71,700

New York—Binghamton

WMGC-TV

Ch. 34

Network Service: ABC.

Licensee: Citadel Communications Co. Ltd., 249 E. 48th St., No. 10D, New York, NY 10017.

Studio: Ingraham Hill Rd., Binghamton, NY 13902.

Telephone: 607-723-7464. **Fax:** 607-723-1034.

Technical Facilities: Channel No. 34 (590-596 MHz). Authorized power: 1490-kw max. visual, 149-kw max. aural. Antenna: 1293-ft. above av. terrain, 553-ft. above ground, 2243-ft. above sea level.

Latitude 42° 03' 39"
Longitude 75° 56' 36"

Transmitter: 3.2-mi. SSW of Binghamton, W side of Ingraham Hill Rd.

Satellite Earth Stations: Andrew, 4.5-meter C-band; Harris C-band; RCA Ku-band; Scientific-Atlanta; Comtech, Drake, Microwave Assoc., Scientific-Atlanta receivers.

News Service: AP.

Ownership: Citadel Communications Co. Ltd., 100%. See Group Ownership of Television Stations.

Began Operation: November 24, 1962. Sale of control to Arthur, Hessen and Lazare by Alfred E. Anscomb (53.13%) and James E. Greeley (10.4%) approved Aug. 17, 1966 by FCC (*Television Digest*, Vol. 6:34). Sale to Pinnacle Communications Inc. approved Aug. 7, 1978. Sale to present owners approved Aug. 6, 1986.

Represented (sales): Katz Television.

Represented (legal): Latham & Watkins.

Represented (engineering): A. D. Ring & Associates Inc.

Personnel:

- PHIL LOMBARDO, president.
- GREGORY O'CONNOR, vice president & general manager.
- MARTHA CAMERON, news director.
- WILLIAM LUXFORD, operations manager.
- MARY ANN HARKNESS, national sales manager.
- SCOTT ENDRESS, chief engineer.
- DAN LEWIS, promotion director.
- BRIAN DURHAM, business manager.

Highest One Hour Rate: \$5000.

Highest 30 Sec. Rate: \$1000.

NETWORK BASE HOURLY RATE: \$200.

City of License: Binghamton. **ADI:** Binghamton. **Rank:** 136.

Total Households: © MSI Consumer Market Data as of 1/1/89. TV Homes, TV% and Circulation © 1989 Arbitron. County coverage based on Arbitron study.

Net Weekly Circulation	State County	Total Households	TV Households Households	%
50% & Over	NEW YORK			
	Broome	80,600	79,500	99
	Tioga	18,900	18,600	98
Between 25-49%	NEW YORK			
	Chenango	18,800	18,400	98



WMGC-TV BPCT-870403KF Granted 7/13/87 © American Map Corp., No. 14244

Net Weekly Circulation	State County	Total Households	TV Households Households	%
Between 25-49%	Cortland	16,700	16,400	98
	Delaware	17,700	17,100	97
	PENNSYLVANIA			
	Bradford	24,000	23,500	98
Between 5-24%	NEW YORK			
	Chemung	34,200	33,500	98
	Sullivan	25,800	25,100	97
	PENNSYLVANIA			
	Sullivan	2,300	2,200	96
	Susquehanna	15,100	14,800	98
Tioga	15,000	14,500	97	
Wyoming	10,400	10,200	98	
Station Totals		279,500	273,800	98
Net Weekly Circulation (1989)				112,900
Average Daily Circulation (1989)				48,900

**NEED BROADCAST TV OR CABLE TV DATA
FROM THE FACTBOOK ON TAPE OR DISKETTE?
NEED CUSTOMIZED REPORTS?**

Call Warren Publishing's
Market Research & Data Sales Dept. **202-872-9200**

New York—Buffalo

WGRZ-TV

Ch. 2

Network Service: NBC.

Licensee: Tak-WGRZ Inc., 259 Delaware Ave., Buffalo, NY 14202.

Studio: 259 Delaware Ave., Buffalo, NY 14202.

Telephone: 716-856-1414. **TWX:** 710-522-1729. **Fax:** 716-849-5703.

Technical Facilities: Channel No. 2 (54-60 MHz). Authorized power: 100-kw visual, 20-kw aural. Antenna: 996-ft. above av. terrain, 958-ft. above ground, 2310-ft. above sea level.

Latitude 42° 43' 06"
Longitude 78° 33' 48"

Transmitter: Warner Hill Rd., South Wales, NY.

Multichannel TV Sound: Stereo only.

Satellite Earth Stations: Transmit/receive Harris, 6-meter Ku-band; Harris, 9-meter C-band; Harris, 3-meter Ku-band; Harris receivers.

News Services: AP, CNN, LPN, NBC, UPI.

Ownership: Tak Communications Inc. See Group Ownership of TV Stations.

Began Operation: August 14, 1954. Sale to present owner approved June 24, 1988 (Vol. 28:19). Sale to Robert N. Smith, William S. Reyner, George D. Lilly, et al. approved by FCC July 31, 1986 (Television Digest, Vol. 26:13; 40). Assignment to General Cinema Corp. from Taft Bcstg. in exchange for WCIX(TV), Miami, FL approved by FCC Feb. 24, 1983. Sale to Taft by Transcontinent Television Corp. approved Feb. 19, 1964 (Vol. 3:15, 16, 31; 4:8).

Represented (sales): Katz Television; Radio-Television Representatives Ltd. (Canada).

Represented (legal): Cohn & Marks.

Personnel:

THOMAS HARTMAN, president & general manager.
DAVID MOLLIDREM, vice president & station manager.
KATHY LUNDQUIST, controller.
JEFF FEYES, general sales manager.
JIM VICKERY, national sales manager.
DAVID BAER, news director.
LARRY FLOSS, manager of engineering.
CARLA CONTINO, program director.
APRIL HARRINGTON CONLON, promotion director.
MARILYN CAMPANA, traffic manager.
MARIE DABNEY, marketing director.
GARY LEGTEES, operations manager.

Highest One Hour Rate: \$8000.

Highest 30 Sec. Rate: \$3000.

Station also received in Canadian markets.

BBM Weekly Reach (Spring 1989): 2,691,000.

City of License: Buffalo. **ADI:** Buffalo. **Rank:** 38.

Total Households: © MSI Consumer Market Data as of 1/1/89. TV Homes, TV% and Circulation © 1989 Arbitron. County coverage based on Arbitron study.



WGRZ-TV BPC-T-3826 Granted 12/13/66

© American Map Corp. 14244

Net Weekly Circulation	State County	Total Households	TV Households	%
50% & Over	NEW YORK			
	Allegany	17,900	17,400	97
	Cattaraugus	30,900	30,300	98
	Chautauqua	55,000	54,100	98
	Erie	359,200	355,200	99
	Genesee	21,300	21,000	99
	Niagara	80,200	79,300	99
	Orleans	14,000	13,800	99
	Wyoming	13,700	13,600	99
	PENNSYLVANIA			
Mc Kean	18,300	17,900	98	
Potter	7,000	6,800	97	
Between 25-49%	NEW YORK			
	Livingston	20,200	19,900	99
	PENNSYLVANIA			
	Cameron	2,700	2,700	100
Warren	17,700	17,200	97	
Between 5-24%	NEW YORK			
	Steuben	36,900	36,100	98
Station Totals		695,000	685,300	99
Net Weekly Circulation (1989)			553,200	
Average Daily Circulation (1989)			334,200	

New York—Buffalo

WIVB-TV

Ch. 4

Network Service: CBS.

Licensee: Buffalo Broadcasting Co. Inc., 2077 Elmwood Ave., Buffalo, NY 14207.

Studio: 2077 Elmwood Ave., Buffalo, NY 14207.

Telephone: 716-874-4410. **Fax:** 716-874-2768.

Technical Facilities: Channel No. 4 (66-72 MHz). Authorized power: 100-kw visual, 20-kw aural. Antenna: 1200-ft. above av. terrain, 1059-ft. above ground, 2700-ft. above sea level.

Latitude 42° 39' 33"
Longitude 78° 37' 38"

Transmitter: Colden, NY.

Multichannel TV Sound: Stereo only.

Satellite Earth Stations: Transmit/receive Scientific-Atlanta, 10-meter C-band; Microdyne, 7-meter C-band; Microwave General, 6-meter C-band; Microdyne, Scientific-Atlanta receivers.

News Services: AP, Sportsticker, UPI.

Ownership: King World Productions Inc. Roger King, chmn., 8.78%; Michael King, pres., 8.78%; Diana King, v.p.-secy., 8.78%; Richard King, 8.78%; remainder publicly held.

Began Operation: May 14, 1948. Sale to Howard Publications Inc. by Buffalo Evening News approved by FCC Sept. 16, 1977 (*Television Digest*, Vol. 17:22). Sale to present owner approved Oct. 13, 1988 (Vol. 28:26).

Represented (sales): TeleRep Inc.; Paul Mulvihill Limited (Canada).

Personnel:

LESLIE G. ARRIES JR., president & chief executive officer.
GARY R. NIELSEN, vice president & general manager.
JACK LYONS, sales director.
RALPH THOMPSON, director of engineering.
SARAH L. LEWIS, community services director.
TWILA HENNEBERGER, director of broadcast operations.
JOHN GLEMB, controller.
RON GATES, director of programming & marketing.
TIM LARSON, news director.

Rates: On request.

NETWORK BASE HOURLY RATE: \$1826.

Station also received in Canadian markets.

BBM Weekly Reach (Spring 1989): 2,480,000.

City of License: Buffalo. **ADI:** Buffalo. **Rank:** 38.

Total Households: © MSI Consumer Market Data as of 1/1/89. TV Homes, TV% and Circulation © 1989 Arbitron. County coverage based on Arbitron study.

Net Weekly Circulation	State County	Total Households	TV Households	%
50% & Over	NEW YORK			
	Allegany	17,900	17,400	97
	Cattaraugus	30,900	30,300	98



Net Weekly Circulation	State County	Total Households	TV Households	%
50% & Over	Chautauque	55,000	54,100	98
	Erie	359,200	355,200	99
	Genesee	21,300	21,000	99
	Niagara	80,200	79,300	99
	Orleans	14,000	13,800	99
	Wyoming	13,700	13,600	99
	PENNSYLVANIA			
Between 25-49%	NEW YORK			
	Steuben	36,900	36,100	98
	PENNSYLVANIA			
Between 5-24%	NEW YORK			
	Livingston	20,200	19,900	99
	PENNSYLVANIA			
Station Totals		711,900	701,700	99
	Net Weekly Circulation (1989)			552,900
Average Daily Circulation (1989)				333,800

New York—Buffalo

WKBW-TV

Ch. 7

Network Service: ABC.

Licensee: Queen City III Limited Partnership, 7 Broadcast Plaza, Buffalo, NY 14202.

Studio: 7 Broadcast Plaza, Buffalo, NY 14202.

Telephone: 716-845-6100. **TWX:** 710-522-1846. **Fax:** 716-842-1855.

Technical Facilities: Channel No. 7 (174-180 MHz). Authorized power: 91.2-kw visual, 18.2-kw aural. Antenna: 1420-ft. above av. terrain, 1076-ft. above ground, 2808-ft. above sea level.

Latitude 42° 38' 15"
Longitude 78° 37' 12"

Transmitter: E of Center St., Colden, NY.

Multichannel TV Sound: Stereo only.

Satellite Earth Station: Harris, 9-meter; Harris receivers.

News Services: AP, UPI.

Ownership: J. Bruce Llewellyn, chmn., 20.2%; Burton R. Rubin, secy-treas., 1%; Richard D. Gidron, 10%; Milton Carroll, 5%; Julius Erving, 5%; others, including station employees, none with more than 5%.

Began Operation: November 30, 1958. Sale to present owners by Capital Cities Communications Inc. approved by FCC Nov. 14, 1985, consummated Jan. 1986 (*Television Digest*, Vol. 25:30, 32).

Represented (sales): Petry Television.

Represented (legal): Wilkes, Artis, Hedrick & Lane.

Represented (engineering): Moffet, Larson & Johnson, P.C.

Personnel:

STEPHEN H. KIMATIAN, president & general manager.
CLIFF FISHER, vice president & general sales manager.
KEN KOLLER, vice president & chief financial officer.
PAUL CUNNINGHAM, local sales manager.
SARAH NORAT-PHILLIPS, director, programming & public affairs.
LINDA LEVY, news director.
DON HOLLAND, chief engineer.
STEVE ZAPPIA, operations manager.
JOHN DISCUILLO, promotion director.

Highest 30 Sec. Rate: \$3800.

NETWORK BASE HOURLY RATE: \$2350.

Station also received in Canadian markets.

BBM Weekly Reach (Spring 1988): 2,494,000.

City of License: Buffalo. **ADI:** Buffalo. **Rank:** 38.

Total Households: © MSI Consumer Market Data as of 1/1/89. TV Homes, TV% and Circulation © 1989 Arbitron. County coverage based on Arbitron study.



Net Weekly Circulation	State County	Total Households	TV Households	%
50% & Over	NEW YORK			
	Allegany	17,900	17,400	97
	Cattaraugus	30,900	30,300	98
	Chautauqua	55,000	54,100	98
	Erie	359,200	355,200	99
	Genesee	21,300	21,000	99
	Niagara	80,200	79,300	99
Orleans	14,000	13,800	99	
Wyoming	13,700	13,600	99	
Between 25-49%	PENNSYLVANIA			
	Cameron	2,700	2,700	100
	Mc Kean	18,300	17,900	98
	Potter	7,000	6,800	97
Warren	17,700	17,200	97	
Between 5-24%	NEW YORK			
	Steuben	36,900	36,100	98
Station Totals	NEW YORK			
	Livingston	20,200	19,900	99
Net Weekly Circulation (1989)	PENNSYLVANIA			
	Elk	13,900	13,600	98
Net Weekly Circulation (1989)		708,900	698,900	99
Average Daily Circulation (1989)				565,800
				356,800

New York—Buffalo

WNYB-TV

Ch. 49

Network Service: Fox.

Licensee: Niagara Frontier Bcstg. Partnership, 699 Hertel Ave., Buffalo, NY 14207-2341.

Studio: 699 Hertel Ave., Buffalo, NY 14207-2341.

Telephone: 716-875-4919. **TWX:** 981-280. **Fax:** 716-875-0646.

Technical Facilities: Channel No. 49 (680-686 MHz). Authorized power: 4932-kw max. visual, 493-kw max. aural. Antenna: 1235-ft. above av. terrain, 1049-ft. above ground, 2420-ft. above sea level.

Latitude 42° 46' 58''
Longitude 78° 27' 28''

Transmitter: 2034 Folsomdale Rd., Cowlesville, NY.

Multichannel TV Sound: Separate audio program.

Satellite Earth Stations: United Satellite Systems, 5-meter C-band; Scientific-Atlanta receivers.

Ownership: Niagara Frontier Bcstg. Partnership. Robert O. Swados, 50%; Seymour H. Knox, 50%. **Note:** Sale to Tri-State Christian TV Inc. pending (*Television Digest*, Vol. 29:36).

Began Operation: September 1, 1987.

Represented (sales): Seltel Inc.

Represented (legal): Baraff, Koerner, Olender & Hochberg, P.C.

Personnel:

PAUL A. MOONEY, president & general manager.
ROBERT E. FRENCH, general sales manager.
JIM DIMINO, local sales manager.
JOE CAYTON, program director.
MICHAEL ANGER, chief engineer.
RICK MORTELLARO, promotion director.
LYNDA AINSWORTH, business manager.

Highest 30 Sec. Rate: \$1000.

City of License: Buffalo. **ADI:** Buffalo. **Rank:** 38.

Total Households: © MSI Consumer Market Data as of 1/1/89. TV Homes, TV% and Circulation © 1989 Arbitron. County coverage based on Arbitron study.



Net Weekly Circulation	State County	Total Households	TV Households	Households %
Between 25-49%	NEW YORK			
	Erie	359,200	355,200	99
	Genesee	21,300	21,000	99
	Niagara	80,200	79,300	99
	Orleans	14,000	13,800	99
Wyoming	13,700	13,600	99	
Between 5-24%	NEW YORK			
	Cattaraugus	30,900	30,300	98
	Chautauqua	55,000	54,100	98
Livingston	20,200	19,900	99	
Station Totals		594,500	587,200	99
Net Weekly Circulation (1989)				219,400
Average Daily Circulation (1989)				82,300

New York—Buffalo

WUTV

Ch. 29

Network Service: Fox.

Licensee: Citadel Communications Co. Ltd., 249 E. 48th St., Apt. 10 D, New York, NY 10017.

Studio: 951 Whitehaven Rd., Grand Island, NY 14072.

Telephone: 716-773-7531. TWX: 710-260-1359.

Technical Facilities: Channel No. 29 (560-566 MHz). Authorized power: 1250-kw max. & 1050-kw horizontal visual, 105-kw aural. Antenna: 920-ft. above av. terrain, 959-ft. above ground, 1549-ft. above sea level.

Latitude 43° 01' 27"
Longitude 78° 55' 40"

Transmitter: 951 Whitehaven Rd., Grand Island, NY.

Satellite Earth Stations: Microdyne, 5-meter Ku & C-band; 3.7-meter Ku-band; Harris, 3-meter C-band; Microdyne, DX Antenna, M/A-Com, Microdyne, Standard Communications receivers.

Ownership: Citadel Communications Co. Ltd., 100%. See Group Ownership of Television Stations. Sale to Act III Communications pending (*Television Digest*, Vol. 29:36).

Began Operation: December 21, 1970. Sale to present owner by Whitehaven Entertainment approved by FCC Aug. 31, 1984 (*Television Digest*, Vol. 24:29). Sale to Whitehaven by Herman Pease, et al., approved by FCC August 31, 1984. Sale to Herman Pease, et al., by Ultravision Bcstg. Co. (F. R. Burczynski, et al.) approved by FCC Feb. 10, 1978 (Vol. 17:31).

Represented (legal): Latham & Watkins.

Represented (engineering): A. D. Ring & Associates, P.C.

Personnel:

FRANK GREGG, vice president & general manager.
TONY McMAHON, general sales manager.
DENNIS J. MAJEWICZ, chief engineer.
LOIS RINGLE, program director.
BILL LOUIE, local sales manager.

Highest 30 Sec. Rate: \$300.

Station also received in Canadian markets.

BBM Weekly Reach (Spring 1989): 2,429,000.

City of License: Buffalo. ADI: Buffalo. Rank: 38.

Total Households: © MSI Consumer Market Data as of 1/1/89. TV Homes, TV% and Circulation © 1989 Arbitron. County coverage based on Arbitron study.



Net Weekly Circulation	State County	Total Households	TV Households	Households %
50% & Over	NEW YORK			
	Niagara	80,200	79,300	99
Between 25-49%	NEW YORK			
	Cattaraugus	30,900	30,300	98
	Erie	359,200	355,200	99
	Genesee	21,300	21,000	99
	Orleans	14,000	13,800	99
	Wyoming	13,700	13,600	99
Between 5-24%	NEW YORK			
	Allegany	17,900	17,400	97
	Chautauqua	55,000	54,100	98
	Livingston	20,200	19,900	99
	PENNSYLVANIA			
	Warren	17,700	17,200	97
Station Totals		630,100	621,800	99
Net Weekly Circulation (1989)			250,300	
Average Daily Circulation (1989)			86,800	

New York—Elmira

WENY-TV

Ch. 36

Network Service: ABC.

Licensee: WENY Inc., Box 208, Elmira, NY 14902.

Studio: 596 Old Ithaca Rd., Horseheads, NY 14845.

Telephone: 607-739-3636.

Technical Facilities: Channel No. 36 (602-608 MHz). Authorized power: 464-kw max. & 427-kw horizontal visual, 92.7-kw max. & 85.4-kw horizontal aural. Antenna: 1050-ft. above av. terrain, 840-ft. above ground, 2546-ft. above sea level.

Latitude 42° 06' 20"
Longitude 76° 52' 17"

Transmitter: Hawley Hill, approx. 3-mi. WNW of Elmira.

AM Affiliate: WENY, 1-kw, 1230 kHz.

FM Affiliate: WLEZ, 750 watts, 92.7 MHz (No. 224), 560-ft.

News Service: AP.

Ownership: Donald M. Simmons, 50%; Howard Green, 50%. See Howard Green Group in Group Ownership of Television Stations.

Began Operation: November 19, 1969.

Represented (sales): Adam Young Inc.

Represented (legal): Cordon & Kelly.

Represented (engineering): Lohnes & Culver.

Personnel:

HOWARD L. GREEN, executive vice president.
PATRICK M. PARISH, general manager.
MEADE MURTLAND, station manager.
ELLEN PAINTER, production director.
DON RYAN, chief engineer.

Highest 30 Sec. Rate: \$175.

NETWORK BASE HOURLY RATE: \$175.

City of License: Elmira. ADI: Elmira. Rank: 169.

Total Households: © MSI Consumer Market Data as of 1/1/89. TV Homes, TV% and Circulation © 1989 Arbitron. County coverage based on Arbitron study.

Net Weekly Circulation	State County	Total Households	TV Households Households %
50% & Over	NEW YORK		
	Chemung	34,200	33,500 98
	PENNSYLVANIA		
	Tioga	15,000	14,500 97



Net Weekly Circulation	State County	Total Households	TV Households Households %
Between 25-49%	NEW YORK		
	Schuyler	6,400	6,200 97
	Steuben	36,900	36,100 98
	Tioga	18,900	18,600 98
	Tompkins	31,900	30,500 96
Between 5-24%	PENNSYLVANIA		
	Bradford	24,000	23,500 98
	NEW YORK		
Station Totals	Allegany	17,900	17,400 97
	Cayuga	29,000	28,400 98
	PENNSYLVANIA		
	Potter	7,000	6,800 97
Station Totals		221,200	215,500 97
Net Weekly Circulation (1989)			93,700
Average Daily Circulation (1989)			44,000

New York—Elmira-Corning

WETM-TV

Ch. 18

Network Service: NBC.

Licensee: WETM-TV Inc., Box 1207, Elmira, NY 14902.

Studio: One Broadcast Center, Elmira, NY 14901.

Mailing Address: Box 1207, Elmira, NY 14902.

Telephone: 607-733-5518. TWX: 710-541-0075. Fax: 607-734-1176.

Technical Facilities: Channel No. 18 (494-500 MHz). Authorized power: 170-kw max. & 113-kw horizontal visual, 33-kw max. & 22.4-kw horizontal aural. Antenna: 1220-ft. above av. terrain, 843-ft. above ground, 2549-ft. above sea level.

Latitude 42° 06' 20"
Longitude 76° 52' 17"

Transmitter: Hawley Hill, approx. 3-mi. WNW of Elmira.

Satellite Earth Stations: Transmit/receive 8-meter Ku-band; 4-meter C-band; 3-meter Ku-band.

News Service: UPI.

Ownership: Smith Broadcasting Group Inc. See Group Ownership of Television Stations.

Began Operation: September 10, 1956. Sale to present owner by Times Mirror Co. approved by FCC April 17, 1986 (*Television Digest*, Vol. 26:17). Previous sale by Newhouse Bcstg. Corp. approved by FCC March 27, 1980 (Vol. 18:50; 19:19).

Represented (sales): Katz Television.

Represented (legal): Hogan & Hartson.

Represented (engineering): Jules Cohen & Associates, P.C.

Personnel:

ROBERT N. SMITH, president.
JON WINGATE, vice president & general manager.
MARK POLOVICK, chief engineer.
TERRIL DOANE, local sales manager.
MARK CARROS, news director.
LUKE J. WOZNIAK, program & promotion director.
PAM CAMPBELL, business manager.

Rates: On request.

NETWORK BASE HOURLY RATE: \$250.

City of License: Elmira. ADI: Elmira. Rank: 169.

Total Households: © MSI Consumer Market Data as of 1/1/89. TV Homes, TV% and Circulation © 1989 Arbitron. County coverage based on Arbitron study.



Net Weekly Circulation	State County	Total Households	TV Households	%
50% & Over	NEW YORK			
	Chemung	34,200	33,500	98
	Steuben	36,900	36,100	98
Between 25-49%	PENNSYLVANIA			
	Tioga	15,000	14,500	97
	NEW YORK			
Between 5-24%	Schuyller	6,400	6,200	97
	PENNSYLVANIA			
	Bradford	24,000	23,500	98
	Potter	7,000	6,800	97
Station Totals	NEW YORK			
	Allegany	17,900	17,400	97
	Tioga	18,900	18,600	98
Net Weekly Circulation (1989)			86,800	
Average Daily Circulation (1989)			52,700	

New York—Jamestown

WTJA

(formerly WNOD)

Ch. 26

Network Service: None, independent.

Licensee: Jamestown TV Assoc., 401 W. Kirkpatrick St., Syracuse, NY 13250-0095.

Telephone: 315-472-0200.

Technical Facilities: Channel No. 26 (542-548 MHz). Authorized power: 715-kw max. visual. Antenna: 597-ft. above av. terrain, 427-ft. above ground, 2057-ft. above sea level.

Latitude	42°	05'	06"
Longitude	79°	17'	23"

Holds CP for change to 659-kw max. visual. BMPCT-881215KF.

Requests CP for change to 461-kw max. visual. BPCT-890512KF.

Transmitter: 2 Orchard Rd., Ellicott.

Ownership: Craig L. Fox, gen. partner, 50%; George W. Kimble, gen. partner, 50%.
See Craig Fox Group in Group Ownership of Television Stations.

Began Operation: September 24, 1988.

Represented (legal): James L. Oyster.

Personnel:
CRAIG FOX, general manager.

Rates: On request.



WTJA BMPCT-870504KE Granted 11/24/87

© American Map Corp., No. 14244

Arbitron Data: Not available.

City of License: Jamestown. ADI: Buffalo. Rank: 38.

New York—Kingston

WTZA

Ch. 62

Network Service: None, independent.

Licensee: WTZA-TV Assoc., 721 Broadway, Box 1609, Kingston, NY 12401.

Studios: 721 Broadway, Kingston, NY 12401; One South Ave., Poughkeepsie, NY 12601.

Telephones: 914-339-6200, Kingston; 914-454-6200, Poughkeepsie.

Fax: 914-339-6264.

Technical Facilities: Channel No. 62 (758-764 MHz). Authorized power: 5000-kw max. visual, 500-kw max. aural. Antenna: 1962-ft. above av. terrain, 299-ft. above ground, 3219-ft. above sea level.

Latitude 42° 05' 06"
Longitude 74° 06' 00"

Transmitter: Overlook Mountain, Woodstock.

Satellite Earth Stations: Harris, 6.1-meter; M/A-Com Ku-band; Harris, M/A-Com receivers.

News Services: AP, CNN, NYT.

Ownership: SPI Communications Inc., 40%; Ulster County Communications Corp., 36%; L.A. Swyer Realty & Management Inc., 24%. Edward P. Swyer, pres.

Began Operation: December 15, 1985.

Represented (legal): Wiley, Rein & Fielding.

Represented (engineering): Jules Cohen & Associates, P.C.

Personnel:

EDWARD P. SWYER, managing partner & chief executive officer.
GENE COLLINS, station manager & program director.
ANDREA CETERA, general sales manager.
JAN CHOMIAK, national sales manager.
MICHAEL SHOVAN, assistant chief engineer.
HENRY MARCOTTE, news director.
KATHY YANAS, director of community relations.
LILLIAN MATHISEN, business manager.

Highest One Hour Rate: \$5000.

Highest 30 Sec. Rate: \$300.

City of License: Kingston. ADI: New York. Rank: 1.

Total Households: © MSI Consumer Market Data as of 1/1/89. TV Homes, TV% and Circulation © 1989 Arbitron. County coverage based on Arbitron study.



WTZA BMPCT—850529KF Granted 9/4/85 © American Map Corp., No. 14244

Net Weekly Circulation	State County	Total Households	TV Households	Households %
Between 25-49%	NEW YORK			
	Columbia	23,500	23,100	98
	Dutchess	89,800	88,100	98
	Ulster	62,100	60,500	97
Between 5-24%	NEW YORK			
	Orange	95,800	94,100	98
	Sullivan	25,800	25,100	97
Station Totals		369,700	362,300	98
Net Weekly Circulation (1989)				100,900
Average Daily Circulation (1989)				39,400

WABC-TV

Ch. 7

Network Service: ABC.

Licensee: WABC Television Inc., Seven Lincoln Square, New York, NY 10023.

Studio: Seven Lincoln Square, New York, NY 10023.

Telephone: 212-887-7777.

Technical Facilities: Channel No. 7 (174-180 MHz). Authorized power: 64.6-kw visual, 6.46-kw aural. Antenna: 1611-ft. above av. terrain, 1727-ft. above ground, 1739-ft. above sea level.

Latitude 40° 42' 43"
Longitude 74° 00' 49"

Transmitter: World Trade Center.

Satellite Earth Station: Vertex, 4.7-meter Ku-band; M/A-Com receivers.

AM Affiliate: WABC, 50-kw, 770 kHz.

FM Affiliate: WWPR, 4.6-kw, 95.5 MHz (No. 238) 1300-ft.

News Services: ABC, AP, UPI.

Ownership: Capital Cities/ABC Inc. See Group Ownership of Television Stations.

Began Operation: August 10, 1948.

Represented (sales): Capital Cities/ABC National TV Sales.

Represented (engineering): Smith & Powstenko.

Personnel:

- WALTER C. LISS, president & general manager.
- THOMAS KANE, general sales manager.
- IRIS OSMAN, local & national sales manager.
- SCOTT SIMENSKY, local & national sales manager.
- JAMES BAKER, director of engineering.
- CLIFF LOVE, editorial director.
- RICHARD R. GRAHAM, director of finance & business affairs.
- ART MOORE, program director.
- WILLIAM APPLIGATE, director of news.
- SYLVIA HUESTON, director of community relations.
- ANNA CARBONELL, press information manager.
- ROB BATTLES, promotion director.
- JOE SANGILLO, assistant research director.

Rates: On request.

City of License: New York. ADI: New York. Rank: 1.

Total Households: © MSI Consumer Market Data as of 1/1/89. TV Homes, TV% and Circulation © 1989 Arbitron. County coverage based on Arbitron study.

Net Weekly Circulation	State County	Total Households	TV Households	%	
50% & Over	CONNECTICUT				
		Fairfield			
		NEW JERSEY	300,700	297,300	99
		Bergen	318,300	316,200	99
		Essex	311,200	307,000	99
		Hudson	215,300	212,600	99
		Hunterdon	34,700	34,200	99
		Middlesex	227,700	225,900	99
		Monmouth	202,800	200,700	99
		Morris	148,700	147,600	99
		Ocean	168,400	166,800	99
		Passaic	167,600	165,700	99
		Somerset	78,500	77,700	99
		Sussex	44,700	44,000	98
		Union	188,600	187,000	99
		NEW YORK			
			Bronx	456,300	449,400
		Dutchess	89,800	88,100	98
		Kings	896,900	881,600	98
		Nassau	447,800	445,300	99
		New York	765,100	728,100	95



Net Weekly Circulation	State County	Total Households	TV Households	%	
50% & Over	CONNECTICUT				
		Orange	95,800	94,100	98
		Putnam	28,200	27,800	99
		Queens	755,100	747,500	99
		Richmond	129,900	128,700	99
		Rockland	87,100	85,900	99
		Suffolk	426,000	422,000	99
		Sullivan	25,800	25,100	97
		Ulster	62,100	60,500	97
		Westchester	322,300	318,700	99
Between 25-49%	CONNECTICUT				
		New Haven	289,500	285,700	99
	NEW JERSEY				
		Mercer	117,200	115,500	99
	Warren	33,200	32,700	98	
	PENNSYLVANIA				
	Pike	9,500	9,200	97	
Between 5-24%	ARIZONA				
		Apache South	3,800	3,400	89
	CONNECTICUT				
		Litchfield	62,300	61,200	98
	GEORGIA				
		Wheeler	2,000	1,900	95
	LOUISIANA				
		East Carroll	3,700	3,600	97
	MAINE				
		Washington	13,400	13,000	97
MISSOURI					
	Linn	6,200	6,100	98	
MISSISSIPPI					
	Bolivar	14,400	14,000	98	
	Carroll	3,500	3,400	97	
(Continued on page A-789)					
Station Totals					
Net Weekly Circulation (1989)		7,914,600	7,789,000	98	
Average Daily Circulation (1989)			6,277,400		
			3,643,200		

WCBS-TV

Ch. 2

Network Service: CBS.

Licensee: CBS Inc., 51 West 52nd St., New York, NY 10019.

Studio: 524 W. 57th St., New York, NY 10019.

Telephone: 212-975-4321. TWX: 212-867-7987.

Technical Facilities: Channel No. 2 (54-60 MHz). Authorized power: 21.4-kw visual, 4.02-kw aural. Antenna: 1578-ft. above av. terrain, 1577-ft. above ground, 1622-ft. above sea level.

Latitude 40° 42' 43"
Longitude 74° 00' 49"

Transmitter: North Tower, World Trade Center.

AM Affiliate: WCBS, 50-kw, 880 kHz.

FM Affiliate: WCBS-FM, 7.2-kw, 101.1 MHz (No. 266), 1300-ft.

News Services: AP, CBS, UPI.

Ownership: CBS Inc., 100%. See Group Ownership of Television Stations.

Began Operation: July 1, 1941.

Represented (sales): CBS Television Stations National Sales.

Personnel:

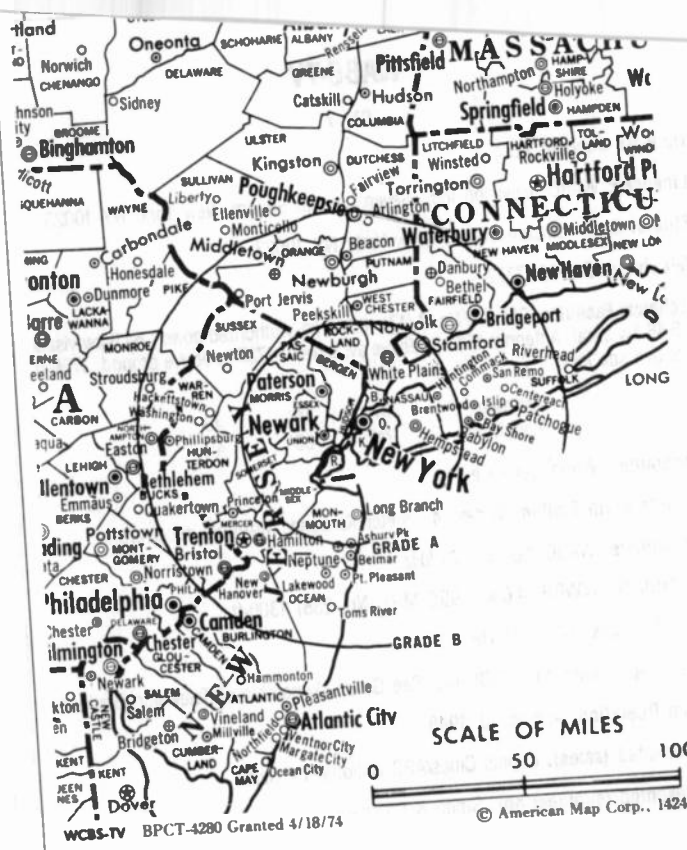
- ROGER COLLOFF, vice president & general manager.
- ROBERT FOGARTY, director of sales.
- ELLIOT BLACK, national sales manager.
- ALICE FLOOD, director of planning & administration.
- PAUL SAGAN, director of news.
- DINORAH SPALDING, director of station services.
- DAVID LaFOUNTAIN, director of communications.
- TONI JOHNSON, manager, broadcast operations.
- CHARLES LORE, director, broadcast administration.
- JOSEPH FEDELE, manager, technical operations.
- DOLORES DANSKA, program director.
- DANIEL SCHER, marketing director.

Rates: On request.

City of License: New York. ADI: New York. Rank: 1.

Total Households: © MSI Consumer Market Data as of 1/1/89. TV Homes, TV% and Circulation © 1989 Arbitron. County coverage based on Arbitron study.

Net Weekly Circulation	State County	Total Households	TV Households	Households %
50% & Over	CONNECTICUT			
	Fairfield	300,700	297,300	99
	NEW JERSEY			
	Bergen	318,300	316,200	99
	Essex	311,200	307,000	99
	Hudson	215,300	212,600	99
	Hunterdon	34,700	34,200	99
	Middlesex	227,700	225,900	99
	Monmouth	202,800	200,700	99
	Morris	148,700	147,600	99
	Ocean	168,400	166,800	99
	Passaic	167,600	165,700	99
	Somerset	78,500	77,700	99
	Sussex	44,700	44,000	98
	Union	188,600	187,000	99
	Warren	33,200	32,700	98
	NEW YORK			
Bronx	456,300	449,400	98	
Dutchess	89,800	88,100	98	



Net Weekly Circulation	State County	Total Households	TV Households	Households %
50% & Over	Kings	896,900	881,600	98
	Nassau	447,800	445,300	99
	New York	765,100	728,100	95
	Orange	95,800	94,100	98
	Putnam	28,200	27,800	99
	Queens	755,100	747,500	99
	Richmond	129,900	128,700	99
	Rockland	87,100	85,900	99
	Suffolk	426,000	422,000	99
	Sullivan	25,800	25,100	97
	Ulster	62,100	60,500	97
	Westchester	322,300	318,700	99
	PENNSYLVANIA			
Pike	9,500	9,200	97	
Between 25-49%	CONNECTICUT			
	New Haven	289,500	285,700	99
	NEW JERSEY			
Mercer	117,200	115,500	99	
PENNSYLVANIA				
Monroe	33,300	32,700	98	
Between 5-24%	CONNECTICUT			
	Litchfield	62,300	61,200	98
	PENNSYLVANIA			
	Carbon	21,700	21,300	98
	Northampton	89,600	88,200	98
Wayne	15,300	14,800	97	
Station Totals		7,667,000	7,546,800	98
Net Weekly Circulation (1989)				6,078,400
Average Daily Circulation (1989)				3,222,600

New York—New York

WNBC-TV

Ch. 4

Network Service: NBC.

Licensee: NBC Subsidiary Inc. 1, 30 Rockefeller Plaza, New York, NY 10112.

Studio: 30 Rockefeller Plaza, New York, NY 10112.

Telephone: 212-664-4444. TWX: 212-640-5788.

Technical Facilities: Channel No. 4 (66-72 MHz). Authorized power: 17.4-kw visual, 3.47-kw aural. Antenna: 1690-ft. above av. terrain, 1729-ft. above ground, 1741-ft. above sea level.

Latitude 40° 42' 43"
Longitude 74° 00' 49"

Transmitter: North Tower, World Trade Center.

News Services: AP, UPI, NBC.

Ownership: National Broadcasting Co., 100%. See Group Ownership of Television Stations.

Began Operation: July 1, 1941. Sale of RCA approved by FCC June 5, 1986.

Represented (sales): NBC TV Spot Sales.

Personnel:

WILLIAM G. MOLL, vice president & general manager.
JEFFREY KAZMARK, director, sales.
LINDA LIPMAN, director, communications.
JOHN O'NEILL, director, finance & administration.
TERRY BAKER, director, news.
JUDY GIRARD, director, broadcasting.

Rates: On request.

City of License: New York. AOI: New York. Rank: 1.

Total Households: © MSI Consumer Market Data as of 1/1/89. TV Homes, TV% and Circulation © 1989 Arbitron. County coverage based on Arbitron study.

Net Weekly Circulation	State County	Total Households	TV Households	Households %
50% & Over	CONNECTICUT			
	Fairfield	300,700	297,300	99
	NEW JERSEY			
	Bergen	318,300	316,200	99
	Essex	311,200	307,000	99
	Hudson	215,300	212,600	99
	Hunterdon	34,700	34,200	99
	Mercer	117,200	115,500	99
	Middlesex	227,700	225,900	99
	Monmouth	202,800	200,700	99
	Morris	148,700	147,600	99
	Ocean	168,400	166,800	99
	Passaic	167,600	165,700	99
	Somerset	78,500	77,700	99
	Sussex	44,700	44,000	98
	Union	188,600	187,000	99
	Warren	33,200	32,700	98
	NEW YORK			
	Bronx	456,300	449,400	98
	Dutchess	89,800	88,100	98
	Kings	896,900	881,600	98
	Nassau	447,800	445,300	99
New York	765,100	728,100	95	
Orange	95,800	94,100	98	



Net Weekly Circulation	State County	Total Households	TV Households	Households %
50% & Over	PUTNAM	28,200	27,800	99
	QUEENS	755,100	747,500	99
	RICHMOND	129,900	128,700	99
	ROCKLAND	87,100	85,900	99
	SUFFOLK	426,000	422,000	99
	SULLIVAN	25,800	25,100	97
	ULSTER	62,100	60,500	97
	WESTCHESTER	322,300	318,700	99
	PENNSYLVANIA			
	PIKE	9,500	9,200	97
Between 25-49%	CONNECTICUT			
	New Haven	289,500	285,700	99
Between 5-24%	CONNECTICUT			
	Litchfield	62,300	61,200	98
	NEW JERSEY			
	Atlantic	82,300	80,800	98
	NEW YORK			
	Delaware	17,700	17,100	97
	PENNSYLVANIA			
Lehigh	112,400	110,800	99	
Monroe	33,300	32,700	98	
Northampton	89,600	88,200	98	
Wayne	15,300	14,800	97	
Station Totals		7,857,700	7,734,200	98
Net Weekly Circulation (1989)			6,372,300	
Average Daily Circulation (1989)			3,635,600	

New York—New York

WNYW

Ch. 5

Network Service: Fox.

Licensee: Fox Television Stations Inc.

Studio: 205 E. 67th St., New York, NY 10021.

Telephones: 212-452-5555; 212-452-3801. TWX: 212-867-4835.

Fax: 212-249-1182.

Technical Facilities: Channel No. 5 (76-82 MHz). Authorized power: 17.54-kw visual, 0.96-kw aural. Antenna: 1688-ft. above av. terrain, 1726-ft. above ground, 1738-ft. above sea level.

Latitude 40° 42' 43"
Longitude 74° 00' 49"

Transmitter: World Trade Center.

News Services: AP, UPI.

Ownership: Fox Television Station Group, 100%. See Group Ownership of Television Stations.

Began Operation: May 2, 1944 as a Du Mont station. Du Mont Broadcasting Corp. was spun off by Allen B. Du Mont Laboratories Inc. on Dec. 2, 1955, to its common stockholders of record on Nov. 14, 1955, pursuant to FCC consent of Nov. 17, 1955, and its name was changed to Metropolitan Broadcasting Corp. on May 13, 1958. March 28, 1961, parent company name became Metromedia Inc. FCC approved sale to present owner by Metromedia Nov. 14, 1985.

Represented (sales): Petry Television Inc.

Personnel:

- CAROLYN WALL, vice president & general manager.
- PETER S. TEMPLE, vice president & station manager.
- RUDY TAYLOR, vice president & general sales manager.
- DIANNE GIOVANNI, vice president & local sales manager.
- JOSEPH BERINI, vice president & chief engineer.
- JOSEPH M. WEBER, vice president, finance & administration.
- PHYLLIS SEIFER, vice president, advertising & creative services.
- MURIEL REIS, vice president & general counsel.
- IAN RAE, vice president & news director.
- PEARL PRESSMAN, director of traffic.
- JACQUELINE TODTMAN, director of research & marketing.
- MICHELE LIEBOWITZ, national sales manager.
- EVELYN RIVERA, business manager.
- THOMAS ROCCO, marketing director.

Rates: On request.

City of License: New York. **ADI:** New York. **Rank:** 1.

Total Households: © MSI Consumer Market Data as of 1/1/89. TV Homes, TV% and Circulation © 1989 Arbitron. County coverage based on Arbitron study.

Net Weekly Circulation	State County	Total Households	TV Households	%
50% & Over	CONNECTICUT			
	Fairfield	300,700	297,300	99
	NEW JERSEY			
	Bergen	318,300	316,200	99
	Essex	311,200	307,000	99
	Hudson	215,300	212,600	99
	Hunterdon	34,700	34,200	99
	Middlesex	227,700	225,900	99
	Monmouth	202,800	200,700	99
	Morris	148,700	147,600	99
	Ocean	168,400	166,800	99
	Passaic	167,600	165,700	99
	Somerset	78,500	77,700	99
	Sussex	44,700	44,000	98
	Union	188,600	187,000	99
	Warren	33,200	32,700	98
NEW YORK				
Bronx	456,300	449,400	98	
Dutchess	89,800	88,100	98	



Net Weekly Circulation	State County	Total Households	TV Households	%	
50% & Over	KINGS	896,900	881,600	98	
	NASSAU	447,800	445,300	99	
	NEW YORK	765,100	728,100	95	
	ORANGE	95,800	94,100	98	
	PUTNAM	28,200	27,800	99	
	QUEENS	755,100	747,500	99	
	RICHMOND	129,900	128,700	99	
	ROCKLAND	87,100	85,900	99	
	SUFFOLK	426,000	422,000	99	
	SULLIVAN	25,800	25,100	97	
	ULSTER	62,100	60,500	97	
	WESTCHESTER	322,300	318,700	99	
	PENNSYLVANIA				
	LEHIGH	112,400	110,800	99	
	NORTHAMPTON	89,600	88,200	98	
	Between 25-49%	CONNECTICUT			
Litchfield		62,300	61,200	98	
New Haven		289,500	285,700	99	
NEW JERSEY					
Atlantic		82,300	80,800	98	
Mercer		117,200	115,500	99	
NEW YORK					
Allegany		17,900	17,400	97	
Broome		80,600	79,500	99	
Chemung		34,200	33,500	98	
St. Lawrence	38,200	37,500	98		
Steuben	36,900	36,100	98		
PENNSYLVANIA					
Carbon	21,700	21,300	98		
Mc Kean	18,300	17,900	98		
Monroe	33,300	32,700	98		

(Continued on page A-789)

Station Totals	9,394,800	9,244,700	98
Net Weekly Circulation (1989)		5,693,200	
Average Daily Circulation (1989)		2,674,200	

New York—New York

WPIX

Ch. 11

Network Service: None, independent.

Licensee: WPIX Inc., 11 WPIX Plaza, New York, NY 10017.

Studio: 220 E. 42nd St., New York, NY 10017.

Telephone: 212-949-1100. TWX: 710-581-2768. Fax: 212-210-2590.

Technical Facilities: Channel No. 11 (198-204 MHz). Authorized power: 58.9-kw visual, 11.7-kw aural. Antenna: 1663-ft. above av. terrain, 1687-ft. above ground, 1699-ft. above sea level.

Latitude 40° 42' 43"
Longitude 74° 00' 49"

Transmitter: World Trade Center.

Multichannel TV Sound: Stereo and separate audio program.

Satellite Earth Stations: Transmit/receive Andrew, 5.6-meter Ku-band; Vertex, 4.6-meter Ku-band; Andrew, M/A-Com receivers.

News Services: AP, INN, UPI, Visnews, WTN.

Ownership: Tribune Broadcasting Co. See Group Ownership of Television Stations.

Began Operation: June 15, 1948.

Represented (sales): TeleRep Inc.

Represented (legal): Schnader, Harrison, Segal & Lewis.

Represented (engineering): A. D. Ring & Associates, P.C.

Personnel:

- LEAVITT J. POPE, president.
- MICHAEL EIGNER, executive vice president & general manager.
- GERARD MULDERRIG, senior vice president, sales.
- DAVID H. POLINGER, senior vice president & assistant to president.
- PATRICK AUSTIN, senior vice president & treasurer.
- JOHN CORPORON, senior vice president, news & president, INN.
- ROBERT MURCH, vice president & chief engineer.
- JULIE NUNNARI, vice president, programming.
- JANE PERLMAN, vice president, research.
- KATHLEEN SHEPHERD, vice president, community affairs & production.
- PAUL BISSONETTE, vice president, creative services.
- JOHN MCGOWAN, vice president, program sales.
- GERARD PUCCIO, vice president & sales manager.
- LAWRENCE LINEHAN, vice president & sales manager.
- MARTIN APPEL, vice president, public relations & sports.
- ELAINE HURYAN, vice president, planning.
- CLAUDIA GASPARINI, vice president, human resources.
- LIZ GOLDBERG, vice president, operations.
- FRED WITTE, controller.
- MICHAEL McDONAGH, national sales manager.
- JANET GRAY, promotion director.
- SUSAN KEAN, media director.
- SANDY WEINBERGER, marketing director.
- DICK SLENKER, director, technical operations.
- DAVE BINGHAM, engineering supervisor.
- EARL ARBUCKLE, assistant chief engineer.
- GUY BEVERLIN, assistant chief engineer.
- MARIANN SABOL, public service announcement coordinator.
- ROSE ANTONUCCI, program administrator.
- ALBERTO KNIE, art director.
- ABE ADLER, production manager.

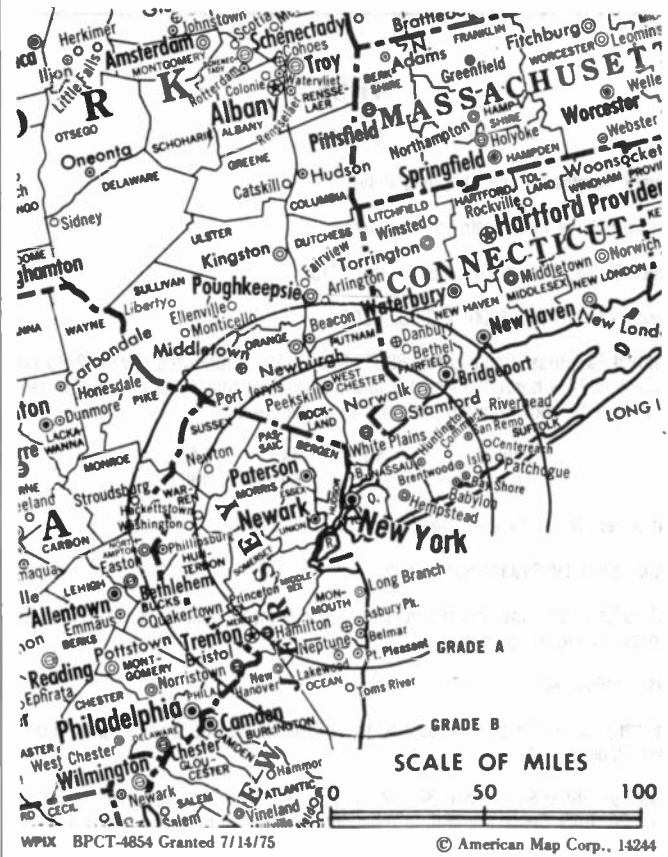
Rates: On request.

City of License: New York. ADI: New York. Rank: 1.

Total Households: © MSI Consumer Market Data as of 1/1/89. TV Homes, TV% and Circulation © 1989 Arbitron. County coverage based on Arbitron study.

Net Weekly Circulation	State County	Total Households	TV Households Households %
50% & Over	NEW JERSEY Bergen	318,300	316,200 99

1990 Edition



Net Weekly Circulation	State County	Total Households	TV Households Households %
50% & Over	Essex	311,200	307,000 99
	Hudson	215,300	212,600 99
	Hunterdon	34,700	34,200 99
	Middlesex	227,700	225,900 99
	Monmouth	202,800	200,700 99
	Morris	148,700	147,600 99
	Passaic	167,600	165,700 99
	Somerset	78,500	77,700 99
	Sussex	44,700	44,000 98
	Union	188,600	187,000 99
	NEW YORK		
	Bronx	456,300	449,400 98
	Franklin	16,000	15,600 97
	Kings	896,900	881,600 98
	Nassau	447,800	445,300 99
	New York	765,100	728,100 95
	Orange	95,800	94,100 98
	Putnam	28,200	27,800 99
	Queens	755,100	747,500 99
	Richmond	129,900	128,700 99
	Rockland	87,100	85,900 99
	Suffolk	426,000	422,000 99
	Sullivan	25,800	25,100 97
	Westchester	322,300	318,700 99
	PENNSYLVANIA		
	Cameron	2,700	2,700 100
	CONNECTICUT		
Between 25-49%	Fairfield	300,700	297,300 99
	Hartford	316,800	312,100 99
	Litchfield	62,300	61,200 98
	New Haven	289,500	285,700 99

(Continued on page A-790)

Station Totals	15,716,700	15,477,500	98
Net Weekly Circulation (1989)		6,260,200	
Average Daily Circulation (1989)		2,345,600	

New York—New York-Newark, New Jersey

WHSE

Ch. 68

Network Service: Home Shopping Network.

Licensee: Silver King Bcstg. of New Jersey.

Studio: 390 W. Market St., Newark, NJ 07107.

Telephones: 201-643-6800; 212-582-6800.

Technical Facilities: Channel No. 68 (794-800 MHz). Authorized power: 2190-kw max. & 832-kw horizontal visual, 219-kw aural. Antenna: 1430-ft. above av. terrain, 1449-ft. above ground, 1499-ft. above sea level.

Latitude	40°	44'	54''
Longitude	73°	59'	10''

Transmitter: 350 Fifth Ave., New York, NY.

Multichannel TV Sound: Stereo only.

Satellite Earth Stations: Transmit/receive Vertex, 9-meter C-band; Vertex, 6.1-meter C-band; Drake, Pinzone receivers.

News Service: AP.

Ownership: Silver King Broadcasting Inc., 100%. See Group Ownership of Television Stations.

Began Operation: September 29, 1974; left air Dec. 27, 1974. Resumed operation Sept. 28, 1975. Began prime-time subscription television operation March 1, 1977 (*Television Digest*, Vol. 17:11). Sale to Wometco Enterprises Inc. approved by FCC July 20, 1977 (Vol. 16:11; 17:32). Transfer of control to WBC Bcstg. Inc. approved April 16, 1984 (Vol. 23:39, 52; 24:14, 16). Resumed full-time commercial operation June 1, 1985. Sale to present owner approved by FCC Sept. 19, 1986 (Vol. 26:32, 45).

Represented (legal): Dow, Lohnes & Albertson.

Personnel:

ELLA CONNORS, vice president & station manager.
RICHARD WEXLER, general sales manager.



WHSE BPCT-820422KE Granted 9/22/82

© American Map Corp., No. 14244

ALVIN SALTZMAN, chief engineer.
WILLIAM ROLLER, program director.
GAYL JOHNSON, business manager.

Highest 30 Sec. Rate: \$300.

Arbitron Data: Not available.

City of License: Newark, NJ. **ADI:** New York. **Rank:** 1.

New York—New York-Newark, New Jersey

WNJU

Ch. 47

Network Service: Telemundo.

Licensee: WNJU License Corp., 1740 Broadway, 18th Floor, New York, NY 10019.

Studio: 47 Industrial Ave., Teterboro, NJ 07608.

Sales Office: 1740 Broadway, New York, NY 10019.

Telephones: 212-233-6240; 212-492-5600.

Fax: 212-459-9498; 212-265-4092.

Technical Facilities: Channel No. 47 (668-674 MHz). Authorized power: 4570-kw max. & 810-kw horizontal visual, 977-kw max. & 81-kw horizontal aural. Antenna: 1508-ft. above av. terrain, 1549-ft. above ground, 1561-ft. above sea level.

Latitude 40° 42' 43"
Longitude 74° 00' 49"

Transmitter: One World Trade Center, New York, NY 10048.

Multichannel TV Sound: Stereo and separate audio program.

Satellite Earth Stations: 5-meter C-band; Miralite, 3.7-meter C-band; 3.2-meter Ku-band; M/A-Com, Scientific-Atlanta receivers.

News Services: AP, CNN, UPI.

Ownership: Telemundo Group Inc. See Group Ownership of Television Stations.

Began Operation: May 16, 1965.

Represented (sales): Telemundo TV Group.

Represented (legal): Hogan & Hartson.

Represented (engineering): Hammett & Edison Inc.

Personnel:

- CARLOS BARBA, president & general manager.
- GEORGE KRAUS, vice president & station manager.
- THOMAS JOHANSEN, vice president, sales.
- MORRIS MAROTTA, vice president, finance & controller.
- ROSEMARIE LIEBERMAN, general sales manager.
- MANUEL MARTINEZ-LLORAN, national sales manager.
- SYLVIA PASCUAL, programming manager.
- HELGA SILVA, news director.
- SYLVIA SANTIAGO, traffic manager.
- MANOLO GARCIA OLIVA, director of public affairs.

Highest 30 Sec. Rate: \$850.

City of License: Linden, NJ. ADI: New York. Rank: 1.



Total Households: © MSI Consumer Market Data as of 1/1/89. TV Homes, TV% and Circulation © 1989 Arbitron. County coverage based on Arbitron study.

Net Weekly Circulation	State County	Total Households	TV Households	%
Between 5-24%	NEW JERSEY			
	Hudson	215,300	212,600	99
	NEW YORK			
	Bronx	456,300	449,400	98
	Kings	896,900	881,600	98
	New York	765,100	728,100	95
	Queens	755,100	747,500	99
Station Totals		3,088,700	3,019,200	98
Net Weekly Circulation (1989)			292,000	
Average Daily Circulation (1989)			145,000	

New York—New York-Secaucus, New Jersey

WWOR-TV

Ch. 9

Network Service: None, independent.

Licensee: WWOR-TV Inc., 100 Universal City Plaza, Universal City, CA 91608.

Studio: 9 Broadcast Plaza, Secaucus, NJ 07096.

Telephone: 201-348-0009. TWX: 710-991-0019.

Technical Facilities: Channel No. 9 (186-192 MHz). Authorized power: 47.9-kw visual, 4.79-kw aural. Antenna: 1640-ft. above av. terrain, 1729-ft. above ground, 1741-ft. above sea level.

Latitude 40° 42' 43"
Longitude 74° 00' 49"

Transmitter: World Trade Center.

Satellite Earth Stations: Harris, 6.1-meter C-band; Harris receivers.

News Services: AP, CNN, UPI.

Ownership: MCA Broadcasting Inc. MCA Broadcasting Inc. ownership: MCA Inc. Law R. Wasserman, chmn., 6.7%; Sidney Jay Sheinberg, pres.; Thomas Wertheimer, exec. v.p.; Harold M. Haas, v.p.-treas.; Michael Samuel, secy.; 25 others with less than 5% each; Annuity Trust of Jules C. Stein, 5.1%. Owns Universal Studios & has interest in USA Cable Network.

Began Operation: October 5, 1949. In Jan. 1952, R. H. Macy Co. merged ownership with Thomas S. Lee Enterprises Inc., Macy Co. retaining 10%; in Dec. 1955, Macy sold its interest to General Tire & Rubber Co., latter setting up a parent holding firm, RKO General Inc., for both broadcasting and RKO Radio Pictures (Television Digest, Vol. 7:41, 46; 8:3; 11:48, 51). Sale to present owner by RKO General approved by FCC Nov. 25, 1986 (Vol. 26:29, 48; 27:13).

Represented (sales): Katz Television.

Represented (legal): Akin, Gump, Strauss, Hauer & Feld.

Personnel:

- MICHAEL B. ALEXANDER, executive vice president & general manager.
- JANE HARTLEY, vice president & station manager.
- THOMAS N. RYAN, vice president & general sales manager.
- PETER MITCHELL, vice president & local sales manager.
- TIMOTHY CONNORS, vice president & local sales manager.
- FARRELL MEISEL, vice president, programming.
- BARRY FREY, vice president, target sales.
- ROBERT WOODRUFF, vice president, program development.
- FREDERIC J. GOLD, vice president & director of research services.
- DOUGLAS LAND, vice president & general counsel.
- ARTHUR HECHT, vice president, director of marketing.
- ROBERT FRENCH, vice president & New Jersey sales manager.
- RICK MINER, vice president production & engineering.
- THOMAS PETNER, vice president, news.
- ALEXANDER DUSEK, director of advertising.
- KEN MCGOWAN, director of engineering.
- CYNTHIA HARRISON, director of public relations.
- ELLEN MORGENSTERN, manager, press & publicity.
- CAM PARDO, business manager.

Rates: On request.

City of License: Secaucus, NJ. ADI: New York. Rank: 1.

Total Households: © MSI Consumer Market Data as of 1/1/89. TV Homes, TV% and Circulation © 1989 Arbitron. County coverage based on Arbitron study.

Net Weekly Circulation	State County	Total Households	TV Households	%
50% & Over	CONNECTICUT			
	Fairfield	300,700	297,300	99
	NEW JERSEY			
	Bergen	318,300	316,200	99
	Essex	311,200	307,000	99
	Hudson	215,300	212,600	99
	Hunterdon	34,700	34,200	99
	Middlesex	227,700	225,900	99
	Monmouth	202,800	200,700	99



Net Weekly Circulation	State County	Total Households	TV Households	%	
50% & Over	Morris	148,700	147,600	99	
	Ocean	168,400	166,800	99	
	Passaic	167,600	165,700	99	
	Somerset	78,500	77,700	99	
	Sussex	44,700	44,000	98	
	Union	188,600	187,000	99	
	NEW YORK				
	Bronx	456,300	449,400	98	
	Kings	896,900	881,600	98	
	Nassau	447,800	445,300	99	
Orange	95,800	94,100	98		
Putnam	28,200	27,800	99		
Queens	755,100	747,500	99		
Richmond	129,900	128,700	99		
Rockland	87,100	85,900	99		
Suffolk	426,000	422,000	99		
Sullivan	25,800	25,100	97		
Ulster	62,100	60,500	97		
Westchester	322,300	318,700	99		
PENNSYLVANIA					
Pike	9,500	9,200	97		
Between 25-49%	ALABAMA				
	Calhoun	44,800	44,500	99	
	ARKANSAS				
	Little River	5,100	5,000	98	
	ARIZONA				
Navajo	22,500	20,700	92		
COLORADO					
Hinsdale	200	200	100		
CONNECTICUT					
Hartford	316,800	312,100	99		
Litchfield	62,300	61,200	98		

(Continued on page A-791)

Station Totals	36,289,500	35,802,600	99
Net Weekly Circulation (1989)		9,078,000	
Average Daily Circulation (1989)		3,401,200	

New York—New York-Paterson, New Jersey

WXTV

Ch. 41

Network Service: Univision.

Licensee: Univision Station Group Inc., 330 Madison Ave., New York, NY 10017.

Studio: 24 Meadowlands Pkwy., Secaucus, NJ 07094.

Telephone: 201-348-4141.

Technical Facilities: Channel No. 41 (632-638 MHz). Authorized power: 3240-kw max. & 2140-kw horizontal visual, 324-kw max. & 214-kw horizontal aural. Antenna: 1660-ft. above av. terrain, 1729-ft. above ground, 1741-ft. above sea level.

Latitude 40° 42' 43"
Longitude 74° 00' 49"

Transmitter: World Trade Center, New York.

Satellite Earth Stations: Transmit/receive Scientific-Atlanta, 10-meter; Scientific-Atlanta, 4.6-meter.

News Service: UPI.

Ownership: Univision Holdings Inc., 100%. See Group Ownership of Television Stations.

Began Operation: August 4, 1968. Merger of Trans-Tel Corp. with Spanish International Communications approved by FCC Dec. 26, 1972. Sale of Spanish International to Hallmark Cards approved by FCC June 12, 1987.

Represented (sales): Univision.

Represented (engineering): Jules Cohen & Associates, P.C.

Personnel:

- MARA RANKIN, vice president & general manager.
- KARMEN RECCIO, station manager.
- CRISTINA SCHWARZ, general sales manager.
- ALAN COHEN, chief engineer.
- CHRISTOPHER CROMMETT, news director.
- MARIA URQUIAGA, program director.
- MARGARET AGSTERIBBE, marketing director.
- MARIA TORRES, merchandising director.

Highest 30 Sec. Rate: \$600.

City of License: Paterson, N.J. ADI: New York. Rank: 1.

Total Households: © MSI Consumer Market Data as of 1/1/89. TV Homes, TV% and Circulation © 1989 Arbitron. County coverage based on Arbitron study.



Net Weekly Circulation	State County	Total Households	TV Households	%
	NEW JERSEY			
Between 5-24%	Hudson	215,300	212,600	99
	Passaic	167,600	165,700	99
	NEW YORK			
	Bronx	456,300	449,400	98
Station Totals		839,200	827,700	99
Net Weekly Circulation (1989)			230,000	
Average Daily Circulation (1989)			135,800	

New York—Plattsburgh

WPTZ

Ch. 5

Network Service: NBC.

Licensee: Heritage Media.

Studio: Old Moffitt Rd., Plattsburgh, NY 12901.

Mailing Address: Box 249, Plattsburgh, NY 12901.

Telephones: 518-561-5555; 802-862-8817.

Technical Facilities: Channel No. 5 (76-82 MHz). Authorized power: 25.1-kw visual, 4.27-kw aural. Antenna: 1990-ft. above av. terrain, 977-ft. above ground, 3052-ft. above sea level.

Latitude 44° 34' 26"
Longitude 73° 40' 29"

Transmitter: Terry Mountain.

Multichannel TV Sound: Stereo only.

Satellite Earth Station: ADM, 6.1-meter; Scientific-Atlanta receivers.

News Service: AP.

Ownership: Heritage Media Corp., 100%. See Group Ownership of Television Stations.

Began Operation: December 8, 1954. Merger of Rollins Communications with Heritage Communications approved by FCC Feb. 9, 1987 (*Television Digest*, Vol. 26:20, 23). Sale to Rollins Communications by Carl F. Stohn group approved March 28, 1956 by FCC (Vol. 12:7, 13).

Represented (sales): Petry Television Inc.; Airtime Ltd.

Represented (legal): Sidley & Austin.

Personnel:

- BOB SHIELDS, president & general manager.
- JOE KRONE, operations manager.
- BRUCE GRINDLE, general sales manager.
- WENDY REILLY, local sales manager.
- SARAH MARTIN, national sales manager.
- TOM BRADSHAW, chief engineer.
- ROB MICHALAK, news director.
- BRUCE CARLIN, promotion director.

Highest One Hour Rate: \$4000.

Highest 30 Sec. Rate: \$1400.

NETWORK BASE HOURLY RATE: \$1400.

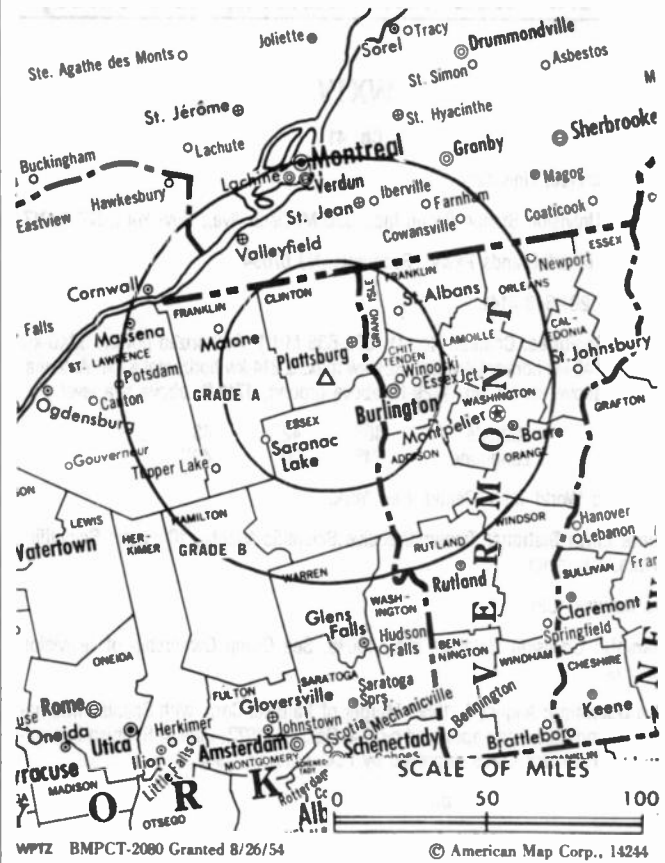
Station also received in Canadian markets.

BBM Weekly Reach (Spring 1989): 1,085,000.

City of License: North Pole. ADI: Burlington, VT-Plattsburgh, NY. Rank: 92.

Total Households: © MSI Consumer Market Data as of 1/1/89. TV Homes, TV% and Circulation © 1989 Arbitron. County coverage based on Arbitron study.

Net Weekly Circulation	State County	Total Households	TV Households	Households %
50% & Over	NEW YORK			
	Clinton	26,900	26,600	99
	Essex	14,300	14,000	98



Net Weekly Circulation	State County	Total Households	TV Households	Households %
50% & Over	VERMONT			
	Franklin	16,000	15,600	97
	Addison	11,200	10,900	97
	Chittenden	46,100	45,400	98
	Franklin	13,300	13,200	99
	Grand Isle	1,900	1,900	100
	Lamoille	7,000	6,900	99
	Orleans	9,000	8,900	99
	Rutland	23,400	22,900	98
	Washington	20,800	20,400	98
Between 25-49%	NEW YORK			
	St Lawrence	38,200	37,500	98
Between 5-24%	NEW HAMPSHIRE			
	Coos	13,300	13,100	98
	Grafton	26,100	25,300	97
	NEW YORK			
	Warren	20,900	20,500	98
Station Totals	VERMONT			
	Caledonia	10,500	10,300	98
	Essex	2,600	2,600	100
	Orange	9,300	9,100	98
Station Totals		310,800	305,100	98
Net Weekly Circulation (1989)				176,300
Average Daily Circulation (1989)				106,300

New York—Poughkeepsie

WTBY

Ch. 54

Network Service: Trinity Bcstg. Network.

Grantee: Trinity Bcstg. of New York Inc., Box 534, Fishkill, NY 12524.

Studio: Rte. 9, Merritt Rd., Fishkill

Mailing Address: Box 534, Fishkill, NY 12524.

Telephone: 914-896-4610.

Technical Facilities: Channel No. 54 (710-716 MHz). Authorized power: 5000-kw max. & 1860-kw horizontal visual, 250-kw max. & 93-kw horizontal aural. Antenna: 1610-ft. above av. terrain, 894-ft. above ground, 1994-ft. above sea level.

Latitude	41°	43'	09"
Longitude	73°	59'	47"

Transmitter: Illinois Mtn., 4-mi. W of Poughkeepsie, near Highland.

Satellite Earth Station: Scientific-Atlanta, 7-meter C-band; Scientific-Atlanta receivers.

Ownership: Trinity Broadcasting Network Inc. See Group Ownership of Television Stations.

Began Operation: April 19, 1981. Sale to present owner by Family Television Inc. approved by FCC June 2, 1982.

Represented (legal): May & Dunne, Chartered.

Personnel:

CAMPBELL K. THOMPSON, vice president & station manager.
 GRACE CEPHAS, director, community affairs.
 WILLIAM WEEKS, chief engineer.

Highest One Hour Rate: \$750.



Highest 30 Sec. Rate: \$95.

Arbitron Data: Not available.

City of License: Poughkeepsie. A01: New York. Rank: 1.

New York—Riverhead

WLOG

Ch. 55

Network Service: None, independent.

Licensee: Trexar Corp., 300 Crossways Park Dr., Woodbury, NY 11797.

Studio: 315 Wading River Hollow Rd., Ridge, NY 11961.

Mailing Address: Box 272, Woodbury, NY 11797.

Telephone: 516-364-1500. Fax: 516-364-0546.

Technical Facilities: Channel No. 55 (716-722 MHz). Authorized power: 5000-kw max. & 474-kw horizontal visual, 500-kw max. & 47.4-kw horizontal aural. Antenna: 700-ft. above av. terrain, 637-ft. above ground, 731-ft. above sea level.

Latitude 40° 53' 50"
Longitude 72° 54' 56"

Transmitter: 315 Wading River Hollow Rd., Ridge, NY 11961.

Satellite Earth Stations: Vertex, 4.8-meter C-band; RCA Ku-band.

News Service: AP.

Ownership: Michael C. Pascucci, pres., 0.68%; John A. Danzi, v.p., 2.82%; Michael C. Pascucci & Jocelyn Pascucci Trust, 69.32%; Gary L. Levine, secy-treas., 2.82%; Marie Elaine Lombardo, 6.28%; Ralph A. Pascucci, 6.28%; 4 others with 2.82% each.

Began Operation: April 28, 1985.

Represented (legal): Gammon & Grange.

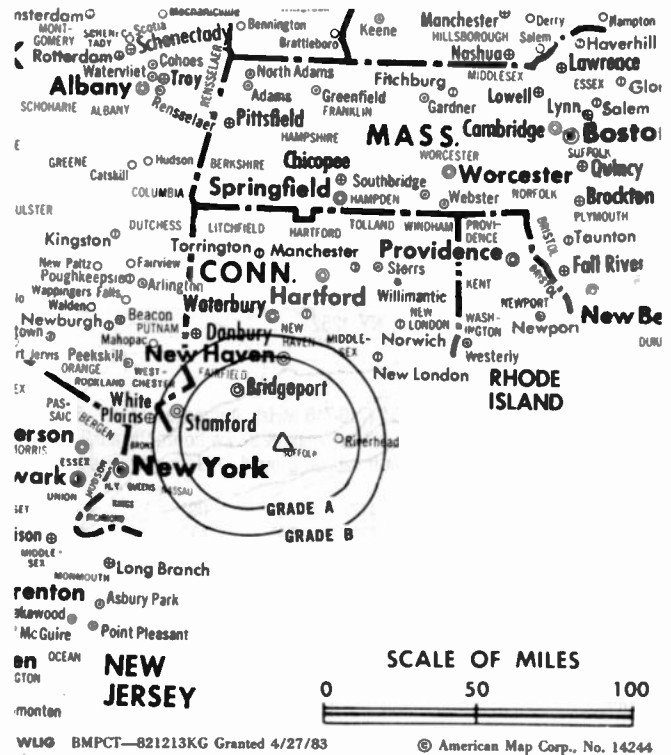
Personnel:

MARVIN R. CHAUVIN, vice president & general manager.
TARA LAPORATI, sales manager.
BRUCE KLEIN, program & promotion director.
MICHAEL ANN WOLF, news director.

Highest One Hour Rate: \$2500.

Highest 30 Sec. Rate: \$400.

City of License: Riverhead. ADI: New York. Rank: 1.



Total Households: © MSI Consumer Market Data as of 1/1/89. TV Homes, TV% and Circulation © 1989 Arbitron. County coverage based on Arbitron study.

Net Weekly Circulation	State County	Total Households	TV Households	%
NEW YORK				
Between 5-24%	Suffolk	426,000	422,000	99
Station Totals		426,000	422,000	99
Net Weekly Circulation (1989)			77,300	
Average Daily Circulation (1989)			19,700	

New York—Rochester

WHEC-TV

Ch. 10

Network Service: NBC.

Licensee: Viacom Broadcasting Inc., 1211 Ave. of the Americas, New York, NY 10036.

Studio: 191 East Ave., Rochester, NY 14604.

Telephone: 716-546-5670. TWX: 510-253-3594. Fax: 716-454-7433.

Technical Facilities: Channel No. 10 (192-198 MHz). Authorized power: 316-kw visual, 39.8-kw aural. Antenna: 505-ft. above av. terrain, 346-ft. above ground, 1026-ft. above sea level.

Latitude 43° 08' 07"
Longitude 77° 35' 02"

Transmitter: Pinnacle Hill.

Satellite Earth Stations: 5 in operation; M/A-Com, Pinzone, Scientific-Atlanta receivers.

News Services: AP, CQI Sports Ticker, NBC, Sports News Satellite.

Ownership: Viacom Broadcasting. See Group Ownership of Television Stations.

Began Operation: November 1, 1953 as a time-share outlet on Ch. 10 with WVET-TV. It acquired WVET-TV's half of the channel and became a full time outlet following FCC approval of the transfer on Aug. 1, 1961 (Television Digest, Vol. 17:5, 7, 32). Sale to BENI by Gannett Co. approved by FCC June 7, 1979 (Vol. 18:20; 19:24). Sale to present owner approved Oct. 18, 1983.

Represented (sales): TeleRep Inc.; Airtime TV Sales, Inc. (Canada).

Personnel:

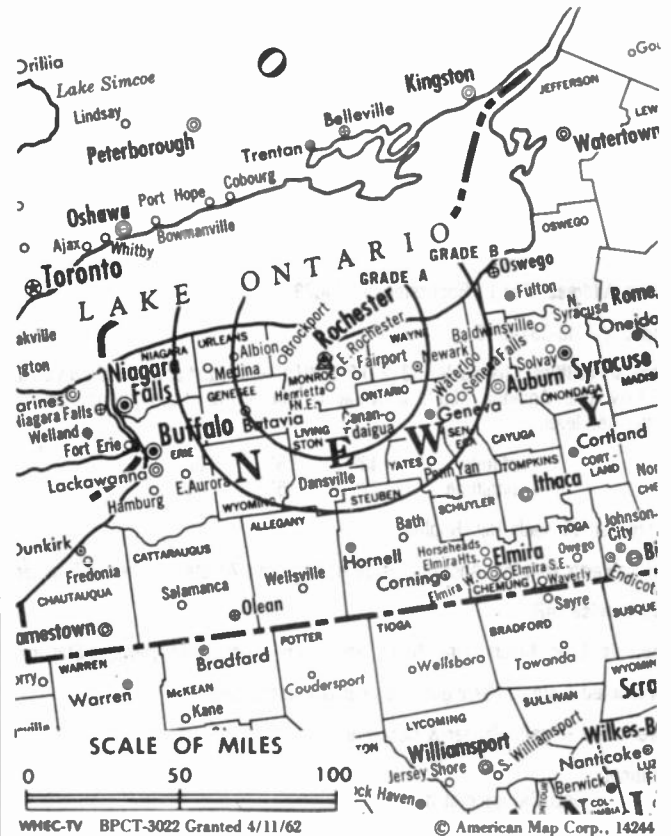
ARNOLD KLINSKY, vice president & general manager.
HARVEY LAZEAR, general sales manager.
STEVE ARVAN, local sales manager.
JOHN WALSH, chief engineer.
JOSEPH LaFORNARA, business manager.
STEVE HAMMEL, news director.
TERRY A. FAUTH, program director.
JOHN DOYLE, promotion director.

Rates: On request.

City of License: Rochester. ADI: Rochester, NY. Rank: 71.

Total Households: © MSI Consumer Market Data as of 1/1/89. TV Homes, TV% and Circulation © 1989 Arbitron. County coverage based on Arbitron study.

Net Weekly Circulation	State County	Total Households	TV Households	%
50% & Over	NEW YORK			
	Genesee	21,300	21,000	99
	Livingston	20,200	19,900	99
	Monroe	269,600	266,100	99



Net Weekly Circulation	State County	Total Households	TV Households	%
50% & Over	Ontario	33,300	32,900	99
	Orleans	14,000	13,800	99
	Wayne	31,600	31,100	98
Between 25-49%	NEW YORK			
	Allegany	17,900	17,400	97
	Seneca	12,200	12,100	99
	Wyoming	13,700	13,600	99
Between 5-24%	NEW YORK			
	Cayuga	29,000	28,400	98
	Schuyler	6,400	6,200	97
	Steuben	36,900	36,100	98
Station Totals		514,700	507,000	99
Net Weekly Circulation (1989)			362,300	
Average Daily Circulation (1989)			207,800	

New York—Rochester

WOKR

Ch. 13

Network Service: ABC.

Licensee: WOKR Partners, 4225 W. Henrietta Rd., Box L, Rochester, NY 14623.

Studio: 4225 W. Henrietta Rd., Rochester.

Mailing Address: Box L, Rochester, NY 14623.

Telephone: 716-334-8700.

Technical Facilities: Channel No. 13 (210-216 MHz). Authorized power: 316-kw visual, 47.9-kw aural. Antenna: 500-ft. above av. terrain, 361-ft. above ground, 1027-ft. above sea level.

Latitude 43° 08' 07"
Longitude 77° 35' 03"

Transmitter: Pinnacle Hill, Brighton.

Satellite Earth Stations: Andrew, 7.3-meter; Simulsat, 7-meter; Andrew, 4.5-meter.

News Service: AP.

Ownership: Gillett Holdings Inc. 100%. See Group Ownership of Television Stations.

Represented (sales): Harrington, Righter & Parsons Inc.

Represented (legal): Pepper & Corazzini.

Personnel:

- VINCENT DeLUCA, general manager.
- KENT BECKWITH, general sales manager.
- DONALD J. LOY, program & creative services director.
- JOHN JELFO, controller.
- ROBERT ERSKINE, engineering manager.
- CHARLOTTE CLARKE, public affairs director.
- MARIANNE FOSCO, traffic manager.
- CRAIG D. HESLOR, production manager.

Highest 30 Sec. Rate: \$1100.

NETWORK BASE HOURLY RATE: \$950.

City of License: Rochester. ADI: Rochester, NY. Rank: 71.

Total Households: © MSI Consumer Market Data as of 1/1/89. TV Homes, TV% and Circulation © 1989 Arbitron. County coverage based on Arbitron study.

Net Weekly Circulation	State County	Total Households	TV Households	%
50% & Over	NEW YORK			
	Genesee	21,300	21,000	99
	Livingston	20,200	19,900	99
	Monroe	269,600	266,100	99



Net Weekly Circulation	State County	Total Households	TV Households	%
50% & Over	Ontario	33,300	32,900	99
	Orleans	14,000	13,800	99
	Wayne	31,600	31,100	98
Between 25-49%	NEW YORK			
	Seneca	12,200	12,100	99
	Wyoming	13,700	13,600	99
	Yates	8,600	8,400	98
Between 5-24%	NEW YORK			
	Allegany	17,900	17,400	97
	Cayuga	29,000	28,400	98
	Steuben	36,900	36,100	98
Station Totals		508,300	500,800	99
Net Weekly Circulation (1989)				347,400
Average Daily Circulation (1989)				209,800

New York—Rochester

WROC-TV

Ch. 8

Network Service: CBS.

Licensee: WROC Associates/Television Station Partners.

Studio: 201 Humboldt St., Rochester, NY 14610.

Telephone: 716-288-8400. TWX: 510-253-5407. Fax: 716-288-1505.

Technical Facilities: Channel No. 8 (180-186 MHz). Authorized power: 316-kw visual, 48.5-kw aural. Antenna: 505-ft. above av. terrain, 346-ft. above ground, 1026-ft. above sea level.

Latitude 43° 08' 07"
Longitude 77° 35' 02"

Transmitter: Pinnacle Hill, Brighton.

Multichannel TV Sound: Stereo only.

Satellite Earth Stations: Harris, 6.1-meter C-band; Paracclipse, 3.8-meter C-band; DX Engineering, Harris receivers.

News Services: AP, CBS.

Ownership: Television Station Partners L.P., 100%. See Group Ownership of Television Stations.

Began Operation: June 11, 1949. Sale to present owners by Ziff Corp. approved by FCC Jan. 18, 1983 (Television Digest, Vol. 22:30). Sold to Ziff by Rust Craft Bcstg. March 22, 1979. FCC approved sale May 10, 1978 (Vol. 17:26, 27, 36, 38; 18:20, 31). Sale to Rust Craft Bcstg. by Veterans Bcstg. approved Feb. 10, 1965 (Vol. 4:39, 46; 5:7). Previous sale to Veterans Bcstg. by Transcontinent TV Corp. approved Nov. 15, 1961. Sale to Transcontinent by Stromberg-Carlson div. of General Dynamics Corp. approved by FCC July 18, 1956 (Vol. 12:24, 29).

Represented (sales): Petry Television Inc.

Represented (legal): Wiley, Rein & Fielding.

Represented (engineering): Jules Cohen & Associates, P.C.

Personnel:

RALPH E. BECKER, chief operating officer.
THOMAS KENNEY, vice president & general manager.
GEOFF PROUD, general sales manager.
CAROL HOFFMAN NOLAN, local sales manager.
JEFF ULRICH, program manager.
JOHN COON, chief engineer.
MARGARET J. MYERS, promotion supervisor.
SAMUEL J. NASH, business manager.

Highest One Hour Rate: \$8000.

Highest 30 Sec. Rate: \$4600.

NETWORK BASE HOURLY RATE: \$1332.

City of License: Rochester. ADI: Rochester, NY. Rank: 71.



Total Households: © MSI Consumer Market Data as of 1/1/89. TV Homes, TV% and Circulation © 1989 Arbitron. County coverage based on Arbitron study.

Net Weekly Circulation	State County	Total Households	TV Households	Households %
50% & Over	NEW YORK			
	Genesee	21,300	21,000	99
	Livingston	20,200	19,900	99
	Monroe	269,600	266,100	99
	Ontario	33,300	32,900	99
Between 25-49%	Orleans	14,000	13,800	99
	Seneca	12,200	12,100	99
Between 5-24%	Wayne	31,600	31,100	98
	NEW YORK			
	Wyoming	13,700	13,600	99
	Yates	8,600	8,400	98
Station Totals	NEW YORK			
	Allegany	17,900	17,400	97
	Cayuga	29,000	28,400	98
	Schuyler	6,400	6,200	97
Station Totals	Steuben	36,900	36,100	98
Net Weekly Circulation (1989)		514,700	507,000	99
Average Daily Circulation (1989)				359,900
				192,800

New York—Rochester

WUHF

Ch. 31

Network Service: Fox.

Licensee: Act III Bcstg. of Rochester Inc., One CNN Center, Suite 800, South Tower, Atlanta, GA 30303.

Studio: 360 East Ave., Rochester, NY 14604.

Telephone: 716-232-3700. **TWX:** 716-546-4774.

Technical Facilities: Channel No. 31 (572-578 MHz). Authorized power: 1200-kw max. & 910-kw horizontal visual, 151-kw max. & 182-kw horizontal aural. Antenna: 500-ft. above av. terrain, 345-ft. above ground, 1018-ft. above sea level.

Latitude 43° 08' 07.00"
Longitude 77° 35' 02.50"

Transmitter: Pinnacle Hill, Rochester.

Multichannel TV Sound: Stereo only.

Satellite Earth Stations: MSC, 6-meter C-band; Scientific-Atlanta, 3.6-meter C-band; Prodelin, 3.9-meter Ku-band; Microdyne, M/A-Com receivers.

News Service: INN.

Ownership: Act III Bcstg. Inc., 100%. See Group Ownership of Television Stations.

Began Operation: January 27, 1980. Sale to present owner by Malrite Communications Group approved by FCC Jan. 23, 1989 (*Television Digest*, Vol. 29:9).

Represented (sales): Blair Television.

Represented (engineering): Evans Associates.

Personnel:

- HEATHER FARNSWORTH, vice president & general manager.
- DALE HARTNETT, program director.
- DON MORAN, local sales manager.
- ED GLASGOW, national sales manager.
- MICHAEL TAMME, chief engineer.
- BARB CONTI, promotion director.
- KITTY HOY, business manager.

Rates: On request.

City of License: Rochester. **ADI:** Rochester, NY. **Rank:** 71.

Total Households: © MSI Consumer Market Data as of 1/1/89. TV Homes, TV% and Circulation © 1989 Arbitron. County coverage based on Arbitron study.

Net Weekly Circulation	State County	Total Households	TV Households	%
50% & Over	NEW YORK			
	Livingston	20,200	19,900	99
	Monroe	269,600	266,100	99



Net Weekly Circulation	State County	Total Households	TV Households	%
50% & Over	Ontario	33,300	32,900	99
	Wayne	31,600	31,100	98
Between 25-49%	NEW YORK			
	Genesee	21,300	21,000	99
	Orleans	14,000	13,800	99
	Seneca	12,200	12,100	99
Between 5-24%	NEW YORK			
	Allegany	17,900	17,400	97
	Cayuga	29,000	28,400	98
	Steuben	36,900	36,100	98
	Wyoming	13,700	13,600	99
	Yates	8,600	8,400	98
Station Totals		508,300	500,800	99
Net Weekly Circulation (1989)			247,500	
Average Daily Circulation (1989)			105,200	

New York—Smithtown

WHSI

Ch. 67

(Satellite of WHSE, New York-Newark)

Network Service: Home Shopping Network.

Licensee: Silver King Broadcasting of New Jersey.

Studio: See WHSE, New York-Newark.

Telephone: 516-582-6700.

Technical Facilities: Channel No. 67 (788-794 MHz). Authorized power: 2630-kw max. visual, 263.2-kw max. aural. Antenna: 720-ft. above av. terrain, 656-ft. above ground, 798-ft. above sea level.

Latitude	40°	53'	23''
Longitude	72°	57'	13''

Transmitter: 666 Middle Country Rd., Middle Island, NY 11953.

Ownership: Silver King Broadcasting Inc., 100%. See Group Ownership of Television Stations.

Began Operation: November 18, 1973. Left air June 20, 1975. Resumed operation Dec. 15, 1979. Began subscription TV operation Jan. 11, 1980. Sale to Wometco Enterprises Inc. approved by FCC Nov. 18, 1980. Transfer of control to WBC Bcstg. approved April 16, 1984. Resumed full-time commercial operation June 1, 1985. Sale to present owner approved by FCC Sept. 16, 1986 (*Television Digest*, Vol. 26:32).

Represented (legal): Dow, Lohnes & Albertson.

Personnel:

See WHSE, New York-Newark.

Highest 30 Sec. Rate: \$300.



Arbitron Data: Not available.

City of License: Smithtown. **ADI:** New York. **Rank:** 1.

New York—Syracuse

WIXT

Ch. 9

Network Service: ABC.

Licensee: WIXT-TV Inc., Box 699, East Syracuse, NY 13057.

Studio: 5904 Bridge St., East Syracuse, NY 13057.

Telephone: 315-446-4780. TWX: 710-541-0565.

Technical Facilities: Channel No. 9 (186-192 MHz). Authorized power: 79.6-kw visual, 11.8-kw aural. Antenna: Directional, 1520-ft. above av. terrain, 964-ft. above ground, 2549-ft. above sea level.

Latitude 42° 56' 42"
Longitude 76° 01' 28"

Transmitter: Atop Mt. Sevier, Pompey, Onondaga County.

Satellite Earth Stations: Andrew, 7.3-meter C-band; Prodelin, 5-meter C-band; Andrew, 4.5-meter C-band; Comtech, 3.8-meter C-band; Avantek, Microdyne receivers.

News Services: AP, UPI.

Ownership: Ackerley Communications Inc. See Group Ownership of Television Stations.

Began Operation: September 9, 1962 as a joint operation by ten applicants for the channel. Assignment of CP granted by FCC to a merger of five applicants May 24, 1968. Transfer of control from other applicants to Outlet Co. approved by FCC July 19, 1972 (*Television Digest*, Vol. 11:20; 12:30). Sale to Coca Cola Bottling Co., Larry H. Israel, et al., approved by FCC Nov. 15, 1977 (Vol. 17:24, 36; 18:2). Sale to present owner approved April 16, 1982 (Vol. 22:7).

Represented (sales): Blair Television.

Represented (legal): Rubin, Winston & Diercks.

Represented (engineering): Jules Cohen & Associates, P.C.

Personnel:

- A. STEPHEN KRONQUEST, general manager.
- ROBERT COUGHLIN, local sales manager.
- ANGELA ROACH, national sales manager.
- JOHN KING, chief engineer.
- RICHARD BENNETT, operations manager.
- JEFF SCHEIDECKER, news director.
- SHERRY POTTER, program director.
- VINCE SPICOLA, promotion director.
- MARK RINEFIERD, business manager.

Highest 30 Sec. Rate: \$2000.

NETWORK BASE HOURLY RATE: \$925.

City of License: Syracuse. **ADI:** Syracuse. **Rank:** 68.

Total Households: © MSI Consumer Market Data as of 1/1/89. TV Homes, TV% and Circulation © 1989 Arbitron. County coverage based on Arbitron study.

Net Weekly Circulation	State County	Total Households	TV Households	%
50% & Over	NEW YORK			
	Cayuga	29,000	28,400	98
	Chenango	18,800	18,400	98
	Cortland	16,700	16,400	98
	Madison	22,400	22,100	99
	Oneida West	34,500	34,000	99



Net Weekly Circulation	State County	Total Households	TV Households	%
50% & Over	Onondaga	172,900	170,800	99
	Oswego	41,400	40,800	99
	Schuyler	6,400	6,200	97
	Seneca	12,200	12,100	99
	Tompkins	31,900	30,500	96
	Yates	8,600	8,400	98
Between 25-49%	NEW YORK			
	Delaware	17,700	17,100	97
	Franklin	16,000	15,600	97
	Ontario	33,300	32,900	99
	Otsego	21,800	21,200	97
	St Lawrence	38,200	37,500	98
Between 5-24%	NEW YORK			
	Hamilton	2,000	1,900	95
	Herkimer	24,900	24,500	98
	Jefferson	33,600	33,100	99
	Lewis	8,900	8,700	98
	Oneida East	57,100	56,300	99
Stauben	36,900	36,100	98	
Station Totals		716,800	704,100	98
Net Weekly Circulation (1989)			401,300	
Average Daily Circulation (1989)			217,100	

New York—Syracuse

WSTM-TV

Ch. 3

Network Service: NBC.

Licensee: WSTM-TV Ltd. Partnership, 1030 James St., Syracuse, NY 13203.

Studio: 1030 James St., Syracuse, NY 13203.

Telephone: 315-474-5000. TWX: 710-541-0428.

Fax: 315-474-5082 (business office); 315-474-5122 (news).

Technical Facilities: Channel No. 3 (60-66 MHz). Authorized power: 100-kw visual, 20-kw aural. Antenna: 1000-ft. above av. terrain, 594-ft. above ground, 2037-ft. above sea level.

Latitude 42° 56' 40"
Longitude 76° 07' 08"

Transmitter: Sentinel Heights.

Multichannel TV Sound: Stereo only.

Satellite Earth Stations: Harris, 6-meter Ku-band; Comtech, 3.5-meter C-band; Harris, 3.3-meter Ku-band; RCA Americom, 3.3-meter Ku-band; Zenith, 3-meter C-band.

News Services: AP, Group W Newsfeed, NBC.

Ownership: SJL of New York Inc., gen. partner; WSTM Investment Corp., Ltd. partner. See SJL Broadcast Management in Group Ownership of Television Stations.

Began Operation: February 15, 1950. Sale to Times Mirror Co. by Newhouse Bcstg. Corp. approved by FCC March 27, 1980 (Television Digest, Vol. 18:50; 19:19). Sale to present owner approved April 17, 1986 (Vol. 26:17).

Represented (sales): Harrington, Righter & Parsons Inc.

Represented (legal): Hogan & Hartson.

Personnel:

RONALD W. PHILIPS, president & general manager.
RUSS HAMILTON, general sales manager.
CHARLES BIVINS JR., program director.
DAVID R. LUKA, local sales manager.
JOANN MANGIONE, creative services director.
JOE KIRIK, news director.
JOHN MERRILL, chief engineer.
THERESA J. WESTON, controller.

Rates: On request.

City of License: Syracuse. ADI: Syracuse. Rank: 68.

Total Households: © MSI Consumer Market Data as of 1/1/89. TV Homes, TV% and Circulation © 1989 Arbitron. County coverage based on Arbitron study.

Net Weekly Circulation	State County	Total Households	TV Households	%
50% & Over	NEW YORK			
	Cayuga	29,000	28,400	98
	Chenango	18,800	18,400	98
	Cortland	16,700	16,400	98
	Jefferson	33,600	33,100	99
	Madison	22,400	22,100	99
	Oneida West	34,500	34,000	99



Net Weekly Circulation	State County	Total Households	TV Households	%
50% & Over	NEW YORK			
	Onondaga	172,900	170,800	99
	Oswego	41,400	40,800	99
	Seneca	12,200	12,100	99
	Tompkins	31,900	30,500	96
	Yates	8,600	8,400	98
Between 25-49%	NEW YORK			
	Hamilton	2,000	1,900	95
	Lewis	8,900	8,700	98
	Ontario	33,300	32,900	99
	Schuyler	6,400	6,200	97
Wayne	31,600	31,100	98	
Between 5-24%	NEW YORK			
	Delaware	17,700	17,100	97
	Herkimer	24,900	24,500	98
	Oneida East	57,100	56,300	99
	Otsego	21,800	21,200	97
	St Lawrence	38,200	37,500	98
Steuben	36,900	36,100	98	
Tioga	18,900	18,600	98	
Station Totals		719,700	707,100	98
Net Weekly Circulation (1989)			398,900	
Average Daily Circulation (1989)			231,000	

New York—Syracuse

WSYT

Ch. 68

Network Service: Fox.

Licensee: Thomas J. Flatley, 50 Braintree Hill Office Park, Braintree, MA 02184.

Studio: 1000 James St., Syracuse, NY 13203-2704.

Telephone: 315-472-6800. **TWX:** 710-541-0063. **Fax:** 315-471-8889.

Technical Facilities: Channel No. 68 (794-800 MHz). Authorized power: 1000-kw max. visual, 100-kw max. aural. Antenna: 1461-ft. above av. terrain, 1019-ft. above ground, 2649-ft. above sea level.

Latitude 42° 52' 50"
Longitude 76° 11' 59"

Transmitter: Barker St., Otisco Twp.

Multichannel TV Sound: Stereo and separate audio program.

Satellite Earth Stations: Scientific-Atlanta, 7-meter C-band; Scientific-Atlanta, 4.5-meter C-band; Scientific-Atlanta, 3.2-meter C-band; Microdyne, Scientific-Atlanta, DX Antenna receivers.

Ownership: Thomas J. Flatley, 100%. See Group Ownership of Television Stations.

Began Operation: February 15, 1986. Operated part-time until April 5, 1987.

Represented (sales): Katz Independent TV Sales.

Represented (engineering): Jules Cohen & Associates, P.C.

Personnel:

- VINCENT V. ARMINIO, general manager.
- ROBERT JORDAN, operations manager.
- DAVID KRAUSE, local sales manager.
- DANIEL WALDING, national sales manager.
- WILLIAM J. HOCTOR, chief engineer.
- DEBORAH CARDARELLA, promotion director.
- MICHELE STONE, business manager.

Rates: On request.

City of License: Syracuse. **ADI:** Syracuse. **Rank:** 68.

Total Households: © MSI Consumer Market Data as of 1/1/89. TV Homes, TV% and Circulation © 1989 Arbitron. County coverage based on Arbitron study.

Net Weekly Circulation	State County	Total Households	TV Households	%
50% & Over	NEW YORK			
	Onondaga	172,900	170,800	99
	Oswego	41,400	40,800	99



WSYT BMPCT-880218KD Granted 3/5/86

© American Map Corp., No. 14244

Net Weekly Circulation	State County	Total Households	TV Households	%
Between 25-49%	NEW YORK			
	Cayuga	29,000	28,400	98
	Cortland	16,700	16,400	98
	Madison	22,400	22,100	99
	Seneca	12,200	12,100	99
	Yates	8,600	8,400	98
Between 5-24%	NEW YORK			
	Chenango	18,800	18,400	98
	Oneida West	34,500	34,000	99
	Ontario	33,300	32,900	99
	Schuyler	6,400	6,200	97
	Tompkins	31,900	30,500	96
	Wayne	31,600	31,100	98
Station Totals		459,700	452,100	98
Net Weekly Circulation (1989)			168,800	
Average Daily Circulation (1989)			63,700	

New York—Syracuse

WTVH

Ch. 5

Network Service: CBS.

Licensee: Meredith Corp., 980 James St., Syracuse, NY 13203.

Studio: 980 James St., Syracuse, NY 13203.

Telephone: 315-425-5555. **Fax:** 315-425-5513.

Technical Facilities: Channel No. 5 (76-82 MHz). Authorized power: 100-kw visual, 20-kw aural. Antenna: 950-ft. above av. terrain, 556-ft. above ground, 1914-ft. above sea level.

Latitude 42° 57' 19"
Longitude 76° 06' 34"

Transmitter: 3791 Sentinel Heights Rd., 0.32-mi. E & 0.34-mi. N of Sentinel Heights & Jim Bull Rds., Lafayette.

Satellite Earth Stations: Antenna Technology, 7-meter C-band; Scientific-Atlanta, 7-meter C-band; Scientific-Atlanta, 4.6-meter C-band; Vertex, 4.6-meter Ku-band; Simulsat receivers.

News Services: AP, UPI.

Ownership: Meredith Corp. See Group Ownership of Television Stations.

Began Operation: December 1, 1948.

Represented (sales): MMT Sales Inc.

Represented (legal): Haley, Bader & Potts.

Represented (engineering): A. D. Ring & Associates, P.C.

Personnel:

- CATHY CREANY, vice president & general manager.
- MICHAEL COLLINS, general sales manager.
- JOSEPH SALIBRA, national sales manager.
- A. RANDALL WENNER, program manager.
- DALE BOOTH, operations director.
- GRAHAM ROBERTSON, news director.
- JAMES T. BERNIER, director of engineering.
- DAVE OETJEN, promotion director.
- ROBERT DIETZ, business manager.

Highest One Hour Rate: \$20,000.

Highest 30 Sec. Rate: \$2000.

City of License: Syracuse. **ADI:** Syracuse. **Rank:** 68.

Total Households: © MSI Consumer Market Data as of 1/1/89. TV Homes, TV% and Circulation © 1989 Arbitron. County coverage based on Arbitron study.

Net Weekly Circulation	State County	Total Households	TV Households	Households %
NEW YORK				
50% & Over	Cayuga	29,000	28,400	98
	Cortland	16,700	16,400	98
	Herkimer	24,900	24,500	98
	Madison	22,400	22,100	99
	Oneida East	57,100	56,300	99



Net Weekly Circulation	State County	Total Households	TV Households	Households %
50% & Over	Oneida West	34,500	34,000	99
	Onondaga	172,900	170,800	99
	Oswego	41,400	40,800	99
	Seneca	12,200	12,100	99
	Tompkins	31,900	30,500	96
	Yates	8,600	8,400	98
NEW YORK				
Between 25-49%	Chenango	18,800	18,400	98
	Hamilton	2,000	1,900	95
	Ontario	33,300	32,900	99
	Schuyler	6,400	6,200	97
	Wayne	31,600	31,100	98
NEW YORK				
Between 5-24%	Delaware	17,700	17,100	97
	Jefferson	33,600	33,100	99
	Lewis	8,900	8,700	98
	Otsego	21,800	21,200	97
	Steuben	36,900	36,100	98
Station Totals		662,600	651,000	98
Net Weekly Circulation (1989)			432,600	
Average Daily Circulation (1989)			237,300	

New York—Utica

WKTV

Ch. 2

Network Service: NBC.

Licensee: Harron Communications Corp., Box 2, Utica, NY 13503.

Studio: Smith Hill Rd., Utica, NY 13502.

Mailing Address: Box 2, Utica, NY 13503.

Telephone: 315-733-0404. **TWX:** 315-797-1832. **Fax:** 315-793-3498.

Technical Facilities: Channel No. 2 (54-60 MHz). Authorized power: 34.7-kw visual, 6.9-kw aural. Antenna: Directional, 1380-ft. above av. terrain, 1065-ft. above ground, 2381-ft. above sea level.

Latitude 43° 06' 09"
Longitude 74° 56' 27"

Transmitter: Near Middleville, NY.

Multichannel TV Sound: Stereo only.

Satellite Earth Station: Harris, 6-meter; Harris receivers.

News Service: AP.

Ownership: Harron Communications Corp. See Group Ownership of Television Stations.

Began Operation: December 1, 1949. Sale to present owners by Kallet Theatres principals approved by FCC Dec. 30, 1958 (*Television Digest*, Vol. 14:45, 46, 49; 15:1).

Represented (sales): Katz Television.

Represented (legal): Hogan & Hartson.

Represented (engineering): A. D. Ring & Associates, P.C.

Personnel:

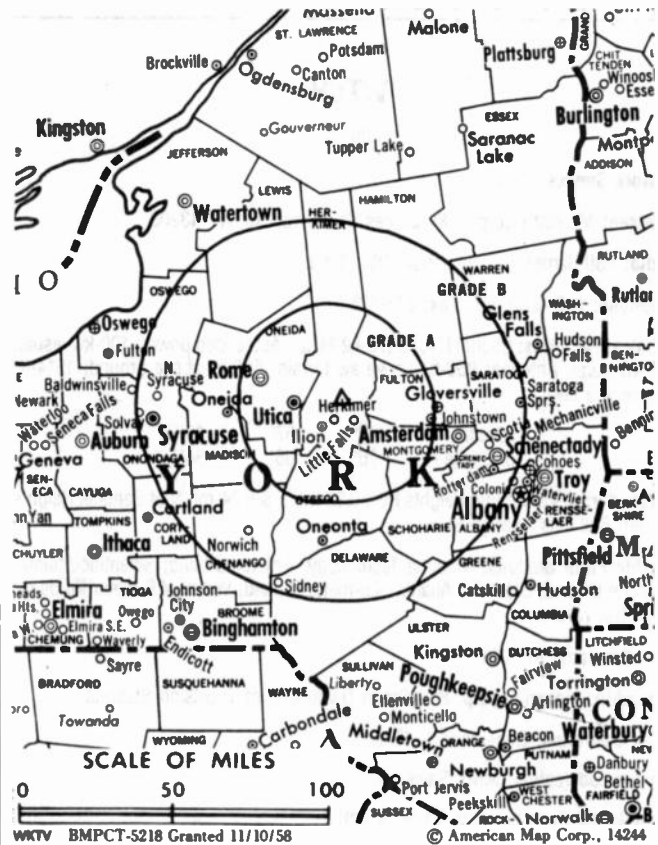
- PAUL F. HARRON, president.
- SHELDON STORRIER, senior vice president & general manager.
- SID PERRY, local sales manager.
- TOM COYNE, program & operations director.
- MERV AINSWORTH, chief engineer.
- JACK DURANT, news director.
- FRANK KIPERS, business manager.

Highest 30 Sec. Rate: \$1000.

NETWORK BASE HOURLY RATE: \$912.

City of License: Utica. **ADI:** Utica. **Rank:** 161.

Total Households: © MSI Consumer Market Data as of 1/1/89. TV Homes, TV% and Circulation © 1989 Arbitron. County coverage based on Arbitron study.



Net Weekly Circulation	State County	Total Households	TV Households	Households %
50% & Over	NEW YORK			
	Hamilton	2,000	1,900	95
	Herkimer	24,900	24,500	98
	Oneida East	57,100	56,300	99
	Oneida West	34,500	34,000	99
	Otsego	21,800	21,200	97
Between 25-49%	NEW YORK			
	Montgomery	20,300	19,900	98
	Schoharie	11,000	10,700	97
Between 5-24%	NEW YORK			
	Chenango	18,800	18,400	98
	Delaware	17,700	17,100	97
	Fulton	21,300	20,900	98
	Lewis	8,900	8,700	98
	Madison	22,400	22,100	99
Station Totals		260,700	255,700	98
Net Weekly Circulation (1989)				144,000
Average Daily Circulation (1989)				87,700

New York—Utica

WTUV

Ch. 33

Network Service: Fox.

Licensee: Mohawk Valley Bcstg. Inc.

Studio: Greenfield Rd., Rome, NY 13440.

Telephone: 315-337-3300.

Technical Facilities: Channel No. 33 (584-590 MHz). Authorized power: 42.5-kw max. visual, 4.25-kw max. aural. Antenna: 647-ft. above av. terrain, 175-ft. above ground, 1550-ft. above sea level.

Latitude 43° 02' 14"
Longitude 75° 26' 40"

Transmitter: Prospect Hill, Skyline Dr., Kirkland.

Satellite Earth Stations: Paracclipse, 5-meter Ku & C-band; RCA Americom, 5-meter Ku & C-band; Paracclipse, 3.6-meter C-band; M/A-Com, 3.6-meter Ku-band; Chap-paral, M/A-Com receivers.

News Service: INN.

Ownership: Craig L. Fox, 37.5%; Kevin O'Kane, 37.5%; John F. Bunkfeldt, 25%. See Craig Fox Group in Group Ownership of TV Stations.

Began Operation: December 9, 1986.

Represented (legal): James L. Oyster.

Personnel:

- KEVIN O'KANE, president & general manager.
- CRAIG FOX, vice president.
- JOHN L. MAURINE III, general sales manager & marketing director.
- RICK LEWIS, promotion director.

Highest One Hour Rate: \$400.

Highest 30 Sec. Rate: \$90.

City of License: Utica. ADI: Utica. Rank: 161.

Total Households: © MSI Consumer Market Data as of 1/1/89. TV Homes, TV% and Circulation © 1989 Arbitron. County coverage based on Arbitron study.



Net Weekly Circulation	State County	Total Households	TV Households	%
Between 25-49%	NEW YORK			
	Oneida East	57,100	56,300	99
	NEW YORK			
Between 5-24%	Herkimer	24,900	24,500	98
	Madison	22,400	22,100	99
	Oneida West	34,500	34,000	99
Station Totals		138,900	136,900	99
Net Weekly Circulation (1989)				30,600
Average Daily Circulation (1989)				9,300

New York—Utica-Rome

WUTR

Ch. 20

Network Service: ABC.

Licensee: Roy H. Park Bcstg. of Utica-Rome Inc., Box 20, Utica, NY 13503.

Studio: Smith Hill Rd., Utica, NY 13502.

Mailing Address: Box 20, Utica, NY 13503.

Telephone: 315-797-5220.

Technical Facilities: Channel No. 20 (506-512 MHz). Authorized power: 1156-kw max. & 748-kw horizontal visual, 115.6-kw max. & 74.8-kw horizontal aural. Antenna: 798-ft. above av. terrain, 427-ft. above ground, 1643-ft. above sea level.

Latitude 43° 08' 43"
Longitude 75° 10' 35"

Transmitter: Atop Smith Hill, approx. 2-mi. NE of Utica city limits.

Satellite Earth Stations: United Satellite Systems, 5-meter C-band; Andrew, 4.5-meter C-band; Avantek, Scientific-Atlanta receivers.

News Service: AP.

Ownership: Park Communications Inc. See Group Ownership of Television Stations.

Began Operation: February 28, 1970.

Represented (sales): Blair Television.

Represented (legal): Wiley, Rein & Fielding.

Represented (engineering): A. D. Ring & Associates, P.C.

Personnel:

- PAUL R. KENNEDY, general manager.
- BRIAN DELANEY, general sales manager.
- GREG STETSON, program director.
- KATHY CONTINO TURNER, news director.
- ROBERT HAJEC, chief engineer.
- BARBARA ROBERTS, business manager.

Highest 30 Sec. Rate: \$450.

NETWORK BASE HOURLY RATE: \$200.

City of License: Utica. **ADI:** Utica. **Rank:** 161.



Net Weekly Circulation	State County	Total Households	TV Households	Households %
50% & Over	NEW YORK			
	Herkimer	24,900	24,500	98
	Oneida East	57,100	56,300	99
Between 25-49%	NEW YORK			
	Oneida West	34,500	34,000	99
	Otsego	21,800	21,200	97
Between 5-24%	NEW YORK			
	Lewis	8,900	8,700	98
	Madison	22,400	22,100	99
	Montgomery	20,300	19,900	98
Station Totals		189,900	186,700	98
Net Weekly Circulation (1989)				92,100
Average Daily Circulation (1989)				44,300

New York—Watertown

WFYF

Ch. 50

Network Service: ABC.

Licensee: Moreland Broadcast Assoc., 516 E. Moreland Ave., Wyndmoor, PA 19118.

Studio: 1222 Arsenal St., Watertown, NY 13601.

Mailing Address: Box 6250, Watertown, NY 13601.

Telephone: 315-785-8850. **TWX:** 710-541-0006. **Fax:** 315-785-0127.

Technical Facilities: Channel No. 50 (686-692 MHz). Authorized power: 1000-kw max. visual, 100-kw max. aural. Antenna: 1268-ft. above av. terrain, 975-ft. above ground, 2470-ft. above sea level.

Latitude 43° 52' 47"
Longitude 75° 43' 11"

Transmitter: Hayes Rd., near Denmark.

Ownership: Craig L. Fox, George W. Kimble, David C. Schaller, Guyon W. Turner & David J. Alteri, gen. partners. See Craig Fox Group in Group Ownership of Television Stations.

Began Operation: January 3, 1988.

Represented (sales): Seltel Inc.; Canadian Communications.

Represented (legal): James L. Oyster.

Personnel:

DAVID J. ALTERI, general manager.
TED FORD, station manager.
PETER SLOAT, chief engineer.
LINDA WARD, local sales manager.
CHUCK PLUMPTON, news director.
PAT ACETI, program administrator.
TOM MESSNER, promotion director.

City of License: Watertown. **ADI:** Watertown-Carthage. **Rank:** 172.

Total Households: © MSI Consumer Market Data as of 1/1/89. TV Homes, TV% and Circulation © 1989 Arbitron. County coverage based on Arbitron study.



Net Weekly Circulation	State County	Total Households	TV Households	Households %
NEW YORK				
50% & Over	Jefferson	33,600	33,100	99
NEW YORK				
Between 25-49%	Lewis	8,900	8,700	98
	St. Lawrence	38,200	37,500	98
Station Totals		80,700	79,300	98
Net Weekly Circulation (1989)				34,800
Average Daily Circulation (1989)				17,500

New York—Carthage-Watertown

WWNY-TV

Ch. 7

Network Service: CBS, NBC.

Licensee: United Communications Corp., 120 Arcade St., Watertown, NY 13601.

Studio: 120 Arcade St., Watertown, NY 13601.

Telephone: 315-788-3800. **TWX:** 510-257-4650. **Fax:** 315-782-7468.

Technical Facilities: Channel No. 7 (174-180 MHz). Authorized power: 316-kw visual, 47-kw aural. Antenna: 720-ft. above av. terrain, 574-ft. above ground, 1696-ft. above sea level, using 0.36° electrical beam tilt.

Latitude 43° 57' 16"
Longitude 75° 43' 45"

Requests CP for change to 1444-ft. above av. terrain, 1263-ft. above ground, 2362-ft. above sea level, lat. 43° 57' 12"; long. 75° 43' 43"; transmitter to Carthage-Rutland Center Rd., 6.02-mi. W of Carthage. BPCT-890619KF.

Transmitter: Champion Rd., 6-mi. W of Carthage & 9-mi. E of Watertown.

Satellite Earth Station: Microdyne C-band; Scientific-Atlanta receivers.

News Services: CBS, UPI.

Ownership: United Communications Corp., 100%. See Group Ownership of Television Stations.

Began Operation: October 22, 1954. Sale to present owner by Johnson Newspaper Corp. approved by FCC May 11, 1981.

Represented (sales): Katz Television.

Represented (legal): Jones, Waldo, Holbrook & McDonough.

Represented (engineering): Moffet, Larson & Johnson Inc.

Personnel:

KEVIN T. MASTELLON, general manager.
EDWARD V. DEMPSEY, general sales manager.
NICOLAS DARLING, local & regional sales manager.
JOHN A. SHATRAW, director of promotion.
DAVID N. CUMMINGS, director of operations.
CATHY PIRCSUK, news director.
DON ROHR, chief engineer.
LOIS DEMPSTER, program director.
MARIE FUHRKEN, business manager.
JAMES CORBIN, production manager.

Highest 30 Sec. Rate: \$775.

NETWORK BASE HOURLY RATE: \$675.

Station also received in Canadian markets.



BBM Weekly Reach (Spring 1989): 255,000.

City of License: Carthage. **ADI:** Watertown-Carthage. **Rank:** 172.

Total Households: © MSI Consumer Market Data as of 1/1/89. TV Homes, TV% and Circulation © 1989 Arbitron. County coverage based on Arbitron study.

Net Weekly Circulation	State County	Total Households	TV Households	Households %
50% & Over	NEW YORK			
	Jefferson	33,600	33,100	99
	Lewis	8,900	8,700	98
	St Lawrence	38,200	37,500	98
Between 5-24%	NEW YORK			
	Hamilton	2,000	1,900	95
	Oneida West	34,500	34,000	99
Station Totals		117,200	115,200	98
Net Weekly Circulation (1989)				77,900
Average Daily Circulation (1989)				55,600

New York

WNYW, New York (Arbitron Data Continued)

Net Weekly Circulation	State County	Total Households	TV Households Households	%
Between 25-49%	PENNSYLVANIA			
	Pike	9,500	9,200	97
	Schuylkill	63,400	62,100	98
Between 5-24%	CONNECTICUT			
	Hartford	316,800	312,100	99
	Middlesex	52,500	51,600	98
	NEW JERSEY			
	Cape May	40,900	40,200	98
	Cumberland	48,500	47,900	99
	NEW YORK			
	Cattaraugus	30,900	30,300	98
	Chautauqua	55,000	54,100	98
	Chenango	18,800	18,400	98
	Cortland	16,700	16,400	98
	Delaware	17,700	17,100	97
	Herkimer	24,900	24,500	98
	Jefferson	33,600	33,100	99
	Oneida West	34,500	34,000	99
	Otsego	21,800	21,200	97
	Tioga	18,900	18,600	98
	Tompkins	31,900	30,500	96
	Warren	20,900	20,500	98
	PENNSYLVANIA			
	Bucks	185,900	184,200	99
	Clearfield	30,900	30,400	98
	Clinton	14,400	14,100	98
	Columbia	23,300	22,900	98
	Lackawanna	85,400	84,400	99
	Lycoming	44,000	42,700	97
	Montour	6,100	5,900	97
	Northumberland	40,400	39,300	97
	Union	11,200	10,700	96
	Warren	17,700	17,200	97
	Wayne	15,300	14,800	97

WABC-TV, New York (Arbitron Data Continued)

Net Weekly Circulation	State County	Total Households	TV Households Households	%
Between 5-24%	MISSISSIPPI			
	Grenada	7,200	7,000	98
	Holmes	7,500	7,400	98
	Humphreys	4,500	4,400	98
	Issaquena	800	800	100
	Leflore	13,700	13,500	98
	Montgomery	4,500	4,400	98
	Washington	23,700	23,200	98
	NORTH CAROLINA			
	Watauga	12,800	12,600	98
NORTH DAKOTA				
Billings	400	400	100	
NEBRASKA				
Blaine	300	300	100	
NEW YORK				
Delaware	17,700	17,100	97	
OHIO				
Monroe	6,100	5,900	97	
PENNSYLVANIA				
Lehigh	112,400	110,800	99	
Monroe	33,300	32,700	98	
Northampton	89,600	88,200	98	
Wayne	15,300	14,800	97	
SOUTH DAKOTA				
Todd	1,900	1,800	95	
WASHINGTON				
Wahkiakum	1,400	1,300	93	
WEST VIRGINIA				
Tucker	3,400	3,300	97	
Tyler	4,000	3,900	98	

New York

WPIX, New York (Arbitron Data Continued)

Net Weekly Circulation	State County	Total Households	TV Households Households	%
Between 25-49%	IOWA			
	Woodbury	38,200	37,900	99
	INDIANA			
	Vanderburgh	66,600	65,200	98
	KANSAS			
	Thomas	3,200	3,100	97
	MASSACHUSETTS			
	Berkshire	55,100	54,200	98
	Hampden	168,500	166,100	99
	NEW JERSEY			
	Atlantic	82,300	80,800	98
	Cape May	40,900	40,200	98
	Mercer	117,200	115,500	99
	Ocean	168,400	166,800	99
	Warren	33,200	32,700	98
	NEW YORK			
	Albany	112,700	110,900	98
	Broome	80,600	79,500	99
	Cattaraugus	30,900	30,300	98
	Cayuga	29,000	28,400	98
	Chemung	34,200	33,500	98
	Clinton	26,900	26,600	99
	Delaware	17,700	17,100	97
	Dutchess	89,800	88,100	98
	Fulton	21,300	20,900	98
	Greene	16,800	16,500	98
	Herkimer	24,900	24,500	98
	Jefferson	33,600	33,100	99
	Madison	22,400	22,100	99
	Monroe	269,600	266,100	99
	Montgomery	20,300	19,900	98
	Oneida East	57,100	56,300	99
	Oneida West	34,500	34,000	99
	Onondaga	172,900	170,800	99
	Oswego	41,400	40,800	99
	Otsego	21,800	21,200	97
	St Lawrence	38,200	37,500	98
	Saratoga	58,700	58,000	99
	Steuben	36,900	36,100	98
	Tioga	18,900	18,600	98
	Tompkins	31,900	30,500	96
	Ulster	62,100	60,500	97
	Warren	20,900	20,500	98
	PENNSYLVANIA			
	Carbon	21,700	21,300	98
	Centre	39,700	38,700	97
	Clinton	14,400	14,100	98
	Columbia	23,300	22,900	98
	Elk	13,900	13,600	98
	Lackawanna	85,400	84,400	99
	Lehigh	112,400	110,800	99
	Luzerne	129,000	127,300	99
	Mifflin	18,100	17,500	97
	Monroe	33,300	32,700	98
	Montour	6,100	5,900	97
	Northampton	89,600	88,200	98
	Northumberland	40,400	39,300	97
	Schuylkill	63,400	62,100	98
	Tioga	15,000	14,500	97
	Wayne	15,300	14,800	97
	VERMONT			
	Bennington	13,700	13,400	98
	Chittenden	46,100	45,400	98
	WYOMING			
	Teton	5,100	4,900	96
	ALABAMA			
Between 5-24%	Greene	3,600	3,500	97
	Pike	10,400	10,200	98

WPIX—(Continued) (Arbitron Data Continued)

Net Weekly Circulation	State County	Total Households	TV Households Households	%
Between 5-24%	CONNECTICUT			
	Middlesex	52,500	51,600	98
	New London	90,500	88,700	98
	Tolland	41,900	41,100	98
	Windham	36,000	35,300	98
	GEORGIA			
	Camden	6,100	6,000	98
	Jefferson	6,700	6,600	98
	Walton	12,100	12,000	99
	Ware	13,400	13,200	99
	IOWA			
	Allamakee	5,400	5,300	98
	IDAHO			
	Clearwater	3,500	3,400	97
	ILLINOIS			
	Iroquois	12,400	12,100	98
	Platt	6,500	6,400	98
	KANSAS			
	Bourbon	6,600	6,500	98
	Elk	1,600	1,600	100
	Greeley	700	700	100
	Rush	1,700	1,700	100
	KENTUCKY			
	Casey	5,700	5,600	98
	Leslie	5,000	4,800	97
	Letcher	10,900	10,700	98
	Mc Lean	3,500	3,500	100
	MASSACHUSETTS			
	Bristol	182,900	180,900	99
	Essex	249,800	247,100	99
	Hampshire	49,600	48,600	98
	Middlesex	504,500	499,000	99
	Suffolk	270,900	265,000	98
	Worcester	246,400	243,200	99
	MARYLAND			
	Carroll	40,100	39,900	100
	MICHIGAN			
	Houghton	13,500	13,100	97
	Keweenaw	700	700	100
	MISSOURI			
	Scotland	2,100	2,100	100
	MONTANA			
	Musselshell	1,900	1,800	95
	Valley	3,800	3,600	95
	NORTH DAKOTA			
	Emmons	2,000	2,000	100
	Rolette	3,700	3,600	97
	NEBRASKA			
	Banner	300	300	100
	Boone	2,600	2,600	100
	Hamilton	3,400	3,400	100
	NEW HAMPSHIRE			
	Belknap	18,600	18,400	99
	Rockingham	86,100	85,000	99
	Sullivan	15,100	14,600	97
	NEW JERSEY			
	Burlington	135,100	133,900	99
	Camden	181,200	179,600	99
	Cumberland	48,500	47,900	99
	Gloucester	76,400	75,800	99
	NEW MEXICO			
	Catron	900	800	89
	NEVADA			
	Churchill	6,500	6,400	98
	NEW YORK			
	Allegany	17,900	17,400	97
	Chautauqua	55,000	54,100	98
	Chenango	18,800	18,400	98

WPIX—(Continued)
(Arbitron Data Continued)

Net Weekly Circulation	State County	Total Households	TV Households Households %	%
Between 5-24%	NEW YORK			
	Columbia	23,500	23,100	98
	Cortland	16,700	16,400	98
	Erie	359,200	355,200	99
	Essex	14,300	14,000	98
	Genesee	21,300	21,000	99
	Lewis	8,900	8,700	98
	Livingston	20,200	19,900	99
	Niagara	80,200	79,300	99
	Ontario	33,300	32,900	99
	Orleans	14,000	13,800	99
	Rensselaer	55,900	54,900	98
	Schenectady	58,900	58,100	99
	Schuyler	6,400	6,200	97
	Seneca	12,200	12,100	99
	Washington	20,000	19,700	98
	Wayne	31,600	31,100	98
	Wyoming	13,700	13,600	99
	Yates	8,600	8,400	98
	OHIO			
	Jackson	11,200	10,900	97
	OREGON			
	Morrow	3,000	2,800	93
	PENNSYLVANIA			
	Armstrong	30,500	30,000	98
	Beaver	71,500	70,700	99
	Berks	127,400	125,400	98
	Blair	51,000	50,200	98
	Bradford	24,000	23,500	98
	Bucks	185,900	184,200	99
	Chester	123,200	121,600	99
	Clarion	15,000	14,700	98
	Clearfield	30,900	30,400	98
	Cumberland	72,600	71,400	98
	Dauphin	96,600	94,800	98
	Huntingdon	15,400	15,000	97
	Jefferson	19,200	18,800	98
	Lawrence	38,300	37,700	98
	Lebanon	41,700	40,800	98
	Lycoming	44,000	42,700	97
	Mc Kean	18,300	17,900	98
	Montgomery	250,400	247,900	99
	Pike	9,500	9,200	97
	Potter	7,000	6,800	97
	Snyder	12,700	12,200	96
	Union	11,200	10,700	96
	Warren	17,700	17,200	97
	Wyoming	10,400	10,200	98
	RHODE ISLAND			
	Bristol	16,200	16,100	99
	Kent	59,300	58,800	99
	Newport	30,700	30,300	99
	Providence	220,300	217,700	99
	Washington	37,200	36,600	98
	SOUTH DAKOTA			
	Grant	3,200	3,100	97
	Perkins	1,800	1,700	94
	Todd	1,900	1,800	95
	TENNESSEE			
	Decatur	4,500	4,400	98
	Franklin	12,200	12,100	99
	VIRGINIA			
	Giles	6,200	6,100	98
	Scott	8,900	8,700	98
	Suffolk City	17,700	17,400	98
	VERMONT			
	Addison	11,200	10,900	97
	Orleans	9,000	8,900	99
	Rutland	23,400	22,900	98

WPIX—(Continued)
(Arbitron Data Continued)

Net Weekly Circulation	State County	Total Households	TV Households Households %	%
Between 5-24%	Washington	20,800	20,400	98
	Windham	16,300	15,600	96
	WISCONSIN			
	Kenosha	43,900	43,400	99
	WEST VIRGINIA			
	Brooke	10,700	10,700	100
	Cabell	42,100	41,800	99
	Hancock	14,900	14,900	100
	Marshall	14,900	14,800	99
	Monongalia	29,000	28,600	99

WWOR-TV, New York—Secaucus, New Jersey
(Arbitron Data Continued)

Net Weekly Circulation	State County	Total Households	TV Households Households %	%
Between 25-49%	CONNECTICUT			
	Middlesex	52,500	51,600	98
	New Haven	289,500	285,700	99
	DELAWARE			
	New Castle	151,500	150,800	100
	FLORIDA			
	Citrus	38,000	37,300	98
	GEORGIA			
	Mc Duffie	7,600	7,500	99
	IOWA			
	Clay	7,700	7,600	99
	Dickinson	6,300	6,200	98
	INDIANA			
	Newton	5,200	5,100	98
	KANSAS			
	Meade	1,800	1,800	100
	Seward	6,900	6,800	99
	KENTUCKY			
	Logan	10,000	9,900	99
	Mason	6,300	6,200	98
	LOUISIANA			
	Tensas	3,000	2,900	97
	MASSACHUSETTS			
	Berkshire	55,100	54,200	98
	Hampden	168,500	166,100	99
	MICHIGAN			
	Houghton	13,500	13,100	97
	Marquette	25,200	24,900	99
	MINNESOTA			
	Koochiching	6,000	5,800	97
	NORTH CAROLINA			
	Dare	8,300	8,100	98
	Vance	14,100	13,900	99
	NORTH DAKOTA			
	Adams	1,300	1,300	100
	NEBRASKA			
	Pierce	3,100	3,100	100
	Rock	900	900	100
	NEW JERSEY			
	Atlantic	82,300	80,800	98
	Cape May	40,900	40,200	98
	Mercer	117,200	115,500	99
	Warren	33,200	32,700	98
	NEVADA			
	Humboldt	4,400	4,300	97
	NEW YORK			
	Albany	112,700	110,900	98
	Broome	80,600	79,500	99
	Cayuga	29,000	28,400	98
	Chemung	34,200	33,500	98
	Chenango	18,800	18,400	98

New York

WWOR-TV—(Continued) (Arbitron Data Continued)

Net Weekly Circulation	State County	Total Households	TV Households Households	%	
Between 25-49%	NEW YORK				
	Clinton	26,900	26,600	99	
	Cortland	16,700	16,400	98	
	Delaware	17,700	17,100	97	
	Dutchess	89,800	88,100	98	
	Essex	14,300	14,000	98	
	Franklin	16,000	15,600	97	
	Fulton	21,300	20,900	98	
	Greene	16,800	16,500	98	
	Herkimer	24,900	24,500	98	
	Jefferson	33,600	33,100	99	
	Madison	22,400	22,100	99	
	Monroe	269,600	266,100	99	
	Montgomery	20,300	19,900	98	
	New York	765,100	728,100	95	
	Niagara	80,200	79,300	99	
	Oneida East	57,100	56,300	99	
	Oneida West	34,500	34,000	99	
	Onondaga	172,900	170,800	99	
	Otsego	21,800	21,200	97	
	Rensselaer	55,900	54,900	98	
	St Lawrence	38,200	37,500	98	
	Schuyler	6,400	6,200	97	
	Seneca	12,200	12,100	99	
	Steuben	36,900	36,100	98	
	Tioga	18,900	18,600	98	
	Tompkins	31,900	30,500	96	
	Warren	20,900	20,500	98	
	OHIO				
	Pickaway	15,500	15,300	99	
	PENNSYLVANIA				
	Allegheny	547,800	540,800	99	
	Beaver	71,500	70,700	99	
	Blair	51,000	50,200	98	
	Bradford	24,000	23,500	98	
	Butler	55,400	54,700	99	
	Cambria	63,600	62,800	99	
	Carbon	21,700	21,300	98	
	Centre	39,700	38,700	97	
	Clearfield	30,900	30,400	98	
	Clinton	14,400	14,100	98	
	Dauphin	96,600	94,800	98	
	Elk	13,900	13,600	98	
	Jefferson	19,200	18,800	98	
	Lackawanna	85,400	84,400	99	
	Lehigh	112,400	110,800	99	
	Luzerne	129,000	127,300	99	
	Lycoming	44,000	42,700	97	
Mc Kean	18,300	17,900	98		
Mifflin	18,100	17,500	97		
Monroe	33,300	32,700	98		
Montour	6,100	5,900	97		
Northampton	89,600	88,200	98		
Northumberland	40,400	39,300	97		
Schuylkill	63,400	62,100	98		
Tioga	15,000	14,500	97		
Union	11,200	10,700	96		
SOUTH DAKOTA					
Fall River	3,400	3,300	97		
TENNESSEE					
Pickett	1,600	1,600	100		
TEXAS					
Dimmit	3,400	3,300	97		
Hemphill	2,100	2,100	100		
Ochiltree	3,700	3,700	100		
ALABAMA					
	Autauga	12,700	12,500	98	
	Barbour	9,200	9,000	98	
	Butler	7,700	7,600	99	

WWOR-TV—(Continued) (Arbitron Data Continued)

Net Weekly Circulation	State County	Total Households	TV Households Households	%	
Between 5-24%	Covington	14,500	14,300	99	
	Greene	3,600	3,500	97	
	Jefferson	264,600	263,000	99	
	Madison	88,900	87,900	99	
	Pike	10,400	10,200	98	
	Shelby	30,200	30,000	99	
	Talladega	26,900	26,600	99	
	Tallapoosa	14,900	14,700	99	
	Walker	26,300	26,100	99	
	ARKANSAS				
	Faulkner	19,800	19,500	98	
	Mississippi	19,600	19,300	98	
	ARIZONA				
	Cochise	36,700	35,400	96	
	Greenlee	3,400	3,300	97	
	Pima	255,600	250,700	98	
	CALIFORNIA				
	Colusa	5,600	5,300	95	
	Sacramento	379,200	369,100	97	
	COLORADO				
	Archuleta	2,000	1,900	95	
	Denver	234,500	230,000	98	
	Gunnison	4,100	3,900	95	
	Larimer	71,800	70,300	98	
	Moffat	5,400	5,100	94	
	Ouray	700	700	100	
	Routt	5,800	5,400	93	
	Weld	51,600	50,700	98	
	CONNECTICUT				
	New London	90,500	88,700	98	
	Windham	36,000	35,300	98	
	DELAWARE				
	Kent	37,500	37,200	99	
	FLORIDA				
	Broward	516,800	513,800	99	
	Dade	695,700	690,000	99	
	Hendry	8,100	7,900	98	
	Hernando	34,300	33,800	98	
	Highlands	26,800	26,400	99	
	Hillsborough	314,500	311,600	99	
	Lee	126,100	124,700	99	
	Manatee	80,400	79,700	99	
	Martin	38,500	38,000	99	
	Orange	233,900	232,000	99	
	Palm Beach	347,100	343,100	99	
	Pinellas	384,000	381,000	99	
	Polk	146,400	145,000	99	
	St Lucie	50,700	50,100	99	
Seminole	95,400	94,500	99		
Union	2,400	2,400	100		
Volusia	144,900	143,500	99		
Washington	6,400	6,300	98		
GEORGIA					
Bleckley	3,700	3,600	97		
Bryan	4,700	4,600	98		
Bulloch	12,500	12,300	98		
Calhoun	1,500	1,400	93		
Carroll	23,200	23,000	99		
Cherokee	26,000	25,700	99		
Clayton	63,300	63,000	100		
Cobb	157,000	156,300	100		
Colquitt	13,400	13,200	99		
Decatur	9,200	9,100	98		
De Kalb	205,300	204,500	100		
Dougherty	35,100	34,700	99		
Douglas	24,200	24,000	99		
Fayette	17,500	17,300	99		
Forsyth	14,200	14,100	99		
Fulton	255,300	253,500	99		

WWOR-TV—(Continued)
(Arbitron Data Continued)

Net Weekly Circulation	State County	Total Households	TV Households Households %		
Between 5-24%	GEORGIA				
	Glynn	23,400	23,100	99	
	Gwinnett	103,500	102,700	99	
	Hall	32,600	32,300	99	
	Jefferson	6,700	6,600	98	
	Newton	14,200	14,000	99	
	Pulaski	3,200	3,100	97	
	Randolph	3,300	3,200	97	
	Rockdale	17,000	16,800	99	
	Tift	12,100	11,900	98	
	Walton	12,100	12,000	99	
	Wayne	7,400	7,300	99	
	White	4,500	4,400	98	
	IOWA				
	Allamakee	5,400	5,300	98	
	Black Hawk	47,500	47,200	99	
Buena Vista	7,900	7,800	99		
Carroll	8,300	8,200	99		
Cass	6,800	6,700	99		
Chickasaw	5,400	5,300	98		
Des Moines	18,100	17,900	99		
Harrison	6,000	5,900	98		
Kossuth	7,900	7,800	99		
Lucas	4,300	4,200	98		
Monroe	3,500	3,500	100		
O'Brien	6,300	6,300	100		
Palo Alto	4,600	4,500	98		
Shelby	5,400	5,400	100		
Sioux	10,800	10,600	98		
Wapello	15,700	15,500	99		
Winnebago	5,300	5,200	98		
ILLINOIS					
Brown	2,100	2,000	95		
Cass	5,500	5,400	98		
Clay	6,100	5,900	96		
Cook	1,947,600	1,918,200	98		
Dekalb	25,600	25,200	98		
De Witt	7,300	7,200	99		
Dupage	271,600	269,600	99		
Effingham	12,300	11,800	96		
Ford	5,800	5,700	98		
Greene	6,200	6,100	98		
Iroquois	12,400	12,100	98		
Kane	112,100	110,700	99		
Kankakee	37,000	36,400	98		
Lake	162,100	160,900	99		
Lawrence	6,800	6,600	97		
Mc Donough	12,700	12,500	98		
Mchenry	59,100	58,700	99		
Piatt	6,500	6,400	98		
Will	115,000	113,700	99		
INDIANA					
Adams	10,500	10,300	98		
Carroll	7,100	7,000	99		
Clay	9,500	9,400	99		
Daviess	10,500	10,200	97		
Dearborn	13,300	13,100	98		
Jay	8,200	8,000	98		
Knox	15,900	15,600	98		
Lake	174,700	172,500	99		
La Porte	37,500	37,100	99		
Ohio	2,000	2,000	100		
Porter	43,400	42,800	99		
Warren	2,900	2,800	97		
KANSAS					
Clay	3,900	3,800	97		
Cloud	4,600	4,500	98		
Dickinson	8,000	7,900	99		
Eik	1,600	1,600	100		

WWOR-TV—(Continued)
(Arbitron Data Continued)

Net Weekly Circulation	State County	Total Households	TV Households Households %		
Between 5-24%	ELLISWORTH				
	Ellsworth	2,900	2,800	97	
	Graham	1,500	1,500	100	
	Greeley	700	700	100	
	Haskell	1,400	1,400	100	
	Kiowa	1,500	1,500	100	
	Lyon	13,900	13,600	98	
	Mitchell	3,400	3,300	97	
	Ottawa	2,300	2,200	96	
	KENTUCKY				
	Boone	18,000	17,900	100	
	Caldwell	4,900	4,800	98	
	Casey	5,700	5,600	98	
	Estill	5,400	5,200	97	
	Fulton	3,200	3,200	100	
	Harlan	14,500	14,300	99	
Hickman	2,000	2,000	100		
Jessamine	10,400	10,300	99		
Johnson	9,000	8,900	99		
Laurel	15,300	15,000	98		
Lawrence	5,300	5,300	99		
Letcher	10,900	10,700	98		
Lyon	2,400	2,400	100		
Mc Creary	5,700	5,600	98		
Marshall	10,500	10,400	99		
Martin	4,600	4,500	98		
Montgomery	7,800	7,700	98		
Oldham	10,100	10,000	99		
Pulaski	18,700	18,300	98		
Shelby	8,700	8,600	99		
Simpson	5,500	5,500	99		
Trigg	3,600	3,600	100		
Union	5,700	5,700	99		
Warren	30,800	30,600	99		
Webster	5,600	5,500	98		
LOUISIANA					
Bossier	32,700	32,400	99		
Lafourche	29,300	29,000	99		
Morehouse	13,100	12,900	98		
Terrebonne	33,500	33,100	99		
Vernon	18,400	18,000	98		
Winn	6,300	6,200	98		
MASSACHUSETTS					
Barnstable	75,800	74,500	98		
Bristol	182,900	180,900	99		
Dukes	5,200	5,000	96		
Essex	249,800	247,100	99		
Hampshire	49,600	48,600	98		
Middlesex	504,500	499,000	99		
Norfolk	222,700	220,700	99		
Plymouth	151,200	149,400	99		
Suffolk	270,900	265,000	98		
Worcester	246,400	243,200	99		
MARYLAND					
Anne Arundel	145,500	144,800	100		
Baltimore	259,800	258,700	100		
Charles	29,000	28,700	99		
Harford	55,600	55,300	99		
Howard	57,700	57,500	100		
Prince Georges	243,300	242,400	100		
MAINE					
Franklin	11,000	10,600	96		
MICHIGAN					
Cheboygan	8,200	7,900	96		
Iron	5,700	5,600	98		
Keweenaw	700	700	100		
Mackinac	3,800	3,700	97		
Macomb	249,800	248,500	99		
Ottawa	59,000	58,200	99		

New York

WWOR-TV—(Continued) (Arbitron Data Continued)

Net Weekly Circulation	State County	Total Households	TV Households Households	%
Between 5-24%	MINNESOTA			
	Big Stone	2,900	2,900	100
	Carlton	10,600	10,500	99
	Goodhue	14,800	14,600	99
	Hennepin	414,500	410,900	99
	Le Sueur	8,700	8,600	99
	Mc Leod	11,400	11,300	99
	Nobles	7,700	7,600	99
	Sibley	5,500	5,400	98
	MISSOURI			
	Macon	6,400	6,300	98
	Pemiscot	8,500	8,300	98
	Pettis	14,000	13,800	99
	Pulaski	11,600	11,400	98
	Schuyler	2,000	2,000	98
	Sullivan	2,900	2,900	100
	MISSISSIPPI			
	Clay	7,400	7,300	99
	Coahoma	12,200	12,000	98
	De Soto	21,600	21,200	98
	Madison	17,400	17,100	98
	Monroe	12,900	12,800	99
	Noxubee	4,100	4,000	98
	Tishomingo	7,100	7,000	99
	MONTANA			
	Big Horn	3,600	3,400	94
	Fallon	1,400	1,300	93
	Lincoln	6,700	6,400	96
	Missoula	32,000	31,000	97
	Rosebud	4,400	4,100	93
	Sanders	3,900	3,700	95
	NORTH CAROLINA			
	Beaufort	16,500	16,300	99
	Brunswick	18,800	18,500	98
	Buncombe	69,000	68,200	99
	Cabarrus	35,500	35,300	99
	Chowan	5,300	5,200	98
	Clay	2,900	2,800	96
	Craven	30,000	29,700	99
	Durham	66,000	65,300	99
	Edgecombe	20,700	20,500	99
	Gaston	63,900	63,300	99
	Granville	12,600	12,400	98
	Jackson	9,700	9,500	98
	Lee	15,800	15,600	99
	Martin	9,500	9,400	99
	New Hanover	45,800	45,300	99
	Onslow	37,900	37,600	99
	Orange	33,400	32,900	98
	Pender	9,400	9,200	98
	Perquimans	4,200	4,100	99
	Rowan	40,800	40,500	99
	Sampson	18,800	18,500	98
	Stanly	19,800	19,600	99
	Surry	24,300	24,000	99
	Union	28,300	27,900	99
	Warren	5,800	5,700	98
	NORTH DAKOTA			
	Bowman	1,600	1,600	100
	Cavalier	2,600	2,500	96
	Emmons	2,000	2,000	100
	Mc Kenzie	2,800	2,800	100
	Mercer	5,300	5,200	98
	Renville	1,300	1,300	100
	Towner	1,600	1,600	100
	Walsh	5,700	5,600	98
	Ward	21,700	21,500	99
	NEBRASKA			
	Arthur	200	200	100

WWOR-TV—(Continued) (Arbitron Data Continued)

Net Weekly Circulation	State County	Total Households	TV Households Households	%
Between 5-24%	NEW HAMPSHIRE			
	Banner	300	300	100
	Blaine	300	300	100
	Boone	2,600	2,600	100
	Brown	1,700	1,700	100
	Buffalo	13,900	13,800	99
	Chase	1,900	1,900	100
	Colfax	3,700	3,600	97
	Cuming	4,100	4,000	98
	Dakota	6,700	6,700	100
	Dodge	14,000	13,900	99
	Douglas	160,900	159,500	99
	Furnas	2,600	2,500	96
	Garfield	1,000	1,000	100
	Hamilton	3,400	3,400	100
	Madison	12,900	12,700	98
	Nance	1,800	1,800	100
	Perkins	1,500	1,500	100
	Phelps	3,700	3,700	100
	Red Willow	5,000	4,900	98
	NEW HAMPSHIRE			
	Hillsborough	119,900	118,400	99
	NEW JERSEY			
	Burlington	135,100	133,900	99
	Camden	181,200	179,600	99
	Cumberland	48,500	47,900	99
	Gloucester	76,400	75,800	99
	Salem	25,000	24,600	98
	NEW MEXICO			
	Catron	900	800	89
	Cibola	10,000	9,800	98
	Dona Ana	43,500	42,100	97
	Grant	9,300	8,800	95
	Lincoln	6,100	5,800	95
	Mc Kinley	20,800	19,300	93
	Otero	17,600	17,200	98
	Santa Fe	34,500	33,500	97
	NEVADA			
	Churchill	6,500	6,400	98
	Clark	245,900	241,700	98
	Douglas	10,400	10,000	96
	Pershing	1,500	1,500	100
	NEW YORK			
	Allegany	17,900	17,400	97
	Cattaraugus	30,900	30,300	98
	Chautauqua	55,000	54,100	98
	Columbia	23,500	23,100	98
	Erie	359,200	355,200	99
	Genesee	21,300	21,000	99
	Hamilton	2,000	1,900	95
	Lewis	8,900	8,700	98
	Livingston	20,200	19,900	99
	Ontario	33,300	32,900	99
	Orleans	14,000	13,800	99
	Oswego	41,400	40,800	99
	Saratoga	58,700	58,000	99
	Schenectady	58,900	58,100	99
	Schoharie	11,000	10,700	97
	Washington	20,000	19,700	98
	Wayne	31,600	31,100	98
	Wyoming	13,700	13,600	99
	Yates	8,600	8,400	98
	OHIO			
	Ashland	16,700	16,500	99
	Carroll	10,000	9,900	99
	Clermont	50,100	49,500	99
	Cuyahoga	569,800	563,500	99
	Franklin	363,900	359,800	99
	Hamilton	337,400	332,600	99
	Holmes	9,100	8,600	94

WWOR-TV—(Continued)
(Arbitron Data Continued)

Net Weekly Circulation	State County	Total Households	TV Households Households	%
Between 5-24%	OHIO			
	Lake	78,500	78,000	99
	Lorain	96,500	95,500	99
	Madison	11,400	11,200	98
	Medina	40,300	39,900	99
	Ross	24,200	23,700	98
	Shelby	15,300	15,100	99
	Stark	139,300	137,700	99
	Summit	194,900	193,000	99
	Union	11,200	11,000	98
	Warren	36,600	36,200	99
	OKLAHOMA			
	Atoka	4,900	4,800	99
	Beaver	3,100	3,100	100
	Coal	2,200	2,200	100
	Craig	5,700	5,600	98
	Mc Curtain	13,000	12,700	98
	Pontotoc	13,500	13,400	99
	OREGON			
	Douglas	35,500	33,800	95
	Morrow	3,000	2,800	93
	PENNSYLVANIA			
	Armstrong	30,500	30,000	98
	Berks	127,400	125,400	98
	Bucks	185,900	184,200	99
	Chester	123,200	121,600	99
	Clarion	15,000	14,700	98
	Columbia	23,300	22,900	98
Crawford	32,400	31,600	98	
Cumberland	72,600	71,400	98	
Delaware	207,400	205,800	99	
Erie	103,500	102,200	99	
Fayette	60,100	58,800	98	
Greene	15,400	15,100	98	
Indiana	32,700	32,100	98	
Juniata	7,600	7,300	96	
Lancaster	144,300	139,700	97	
Lawrence	38,300	37,700	98	
Lebanon	41,700	40,800	98	
Mercer	46,400	45,600	98	
Montgomery	250,400	247,900	99	
Perry	15,100	14,800	98	
Philadelphia	635,100	624,400	98	
Potter	7,000	6,800	97	
Snyder	12,700	12,200	96	
Somerset	30,900	30,200	98	
Sullivan	2,300	2,200	96	
Susquehanna	15,100	14,800	98	
Warren	17,700	17,200	97	
Washington	80,900	79,700	99	
Wayne	15,300	14,800	97	
Westmoreland	144,800	143,100	99	
Wyoming	10,400	10,200	98	
SOUTH CAROLINA				
Abbeville	8,700	8,600	98	
Anderson	55,800	55,200	99	
Clarendon	9,900	9,600	97	
Darlington	23,300	23,000	98	
Florence	42,800	42,200	99	
Georgetown	17,100	16,700	98	
Horry	52,000	51,100	98	
Lee	6,000	5,900	98	
Sumter	32,800	32,200	98	
Williamsburg	13,100	12,700	97	
SOUTH DAKOTA				
Brown	14,300	14,200	99	
Brule	2,100	2,100	100	
Butte	3,400	3,300	97	
Charles Mix	3,400	3,300	97	

WWOR-TV—(Continued)
(Arbitron Data Continued)

Net Weekly Circulation	State County	Total Households	TV Households Households	%
Between 5-24%	Clark	1,900	1,900	100
	Custer	2,800	2,700	96
	Grant	3,200	3,100	97
	Harding	600	600	100
	Lawrence	8,000	7,900	99
	Lincoln	5,300	5,200	98
	Meade	8,100	8,000	99
	Spink	3,400	3,400	100
	Todd	1,900	1,800	95
	Yankton	7,200	7,100	99
	TENNESSEE			
	Blount	32,700	32,400	99
	Cannon	4,200	4,200	99
Decatur	4,500	4,400	98	
De Kalb	5,800	5,700	98	
Dyer	13,400	13,300	99	
Franklin	12,200	12,100	99	
Gibson	19,000	18,800	99	
Houston	2,400	2,400	100	
Jefferson	12,600	12,500	99	
Johnson	5,500	5,400	98	
Lake	2,600	2,600	100	
Lauderdale	9,400	9,300	99	
Mcminn	16,300	16,100	99	
Montgomery	32,500	32,300	99	
Morgan	5,600	5,500	98	
Shelby	298,400	296,300	99	
White	7,900	7,800	99	
Wilson	24,400	24,200	99	
TEXAS				
Aransas	7,100	7,000	99	
Atascosa	10,300	10,100	98	
Bexar	395,800	391,600	99	
Callahan	4,900	4,800	98	
De Witt	7,300	7,100	97	
Ector	50,100	49,700	99	
Fannin	9,900	9,700	98	
Frio	4,500	4,400	98	
Garza	1,800	1,800	100	
Gillespie	6,500	6,300	97	
Grayson	38,100	37,700	99	
Lavaca	7,500	7,200	96	
Lubbock	79,000	78,400	99	
San Patricio	19,800	19,500	98	
Shelby	9,400	9,200	98	
Terry	5,200	5,100	98	
Upton	1,800	1,800	100	
Wheeler	3,200	3,100	97	
Winkler	3,400	3,400	100	
Zavala	3,200	3,100	97	
UTAH				
Cache	20,700	20,200	98	
Grand	2,900	2,700	93	
VIRGINIA				
Arlington	131,700	131,000	100	
Augusta	33,400	33,000	99	
Campbell	41,800	41,300	99	
Chesterfield	64,800	64,500	99	
Fairfax	274,100	273,100	100	
Giles	6,200	6,100	98	
Greene	3,200	3,100	97	
Isle Of Wight	8,500	8,400	99	
New Kent	4,000	3,900	98	
Orange	7,500	7,400	98	
Prince George	15,500	15,400	99	
Prince William	64,300	64,000	99	
Chesapeake City	46,100	45,700	99	
Norfolk City	93,700	92,900	99	
Portsmouth City	40,100	39,800	99	

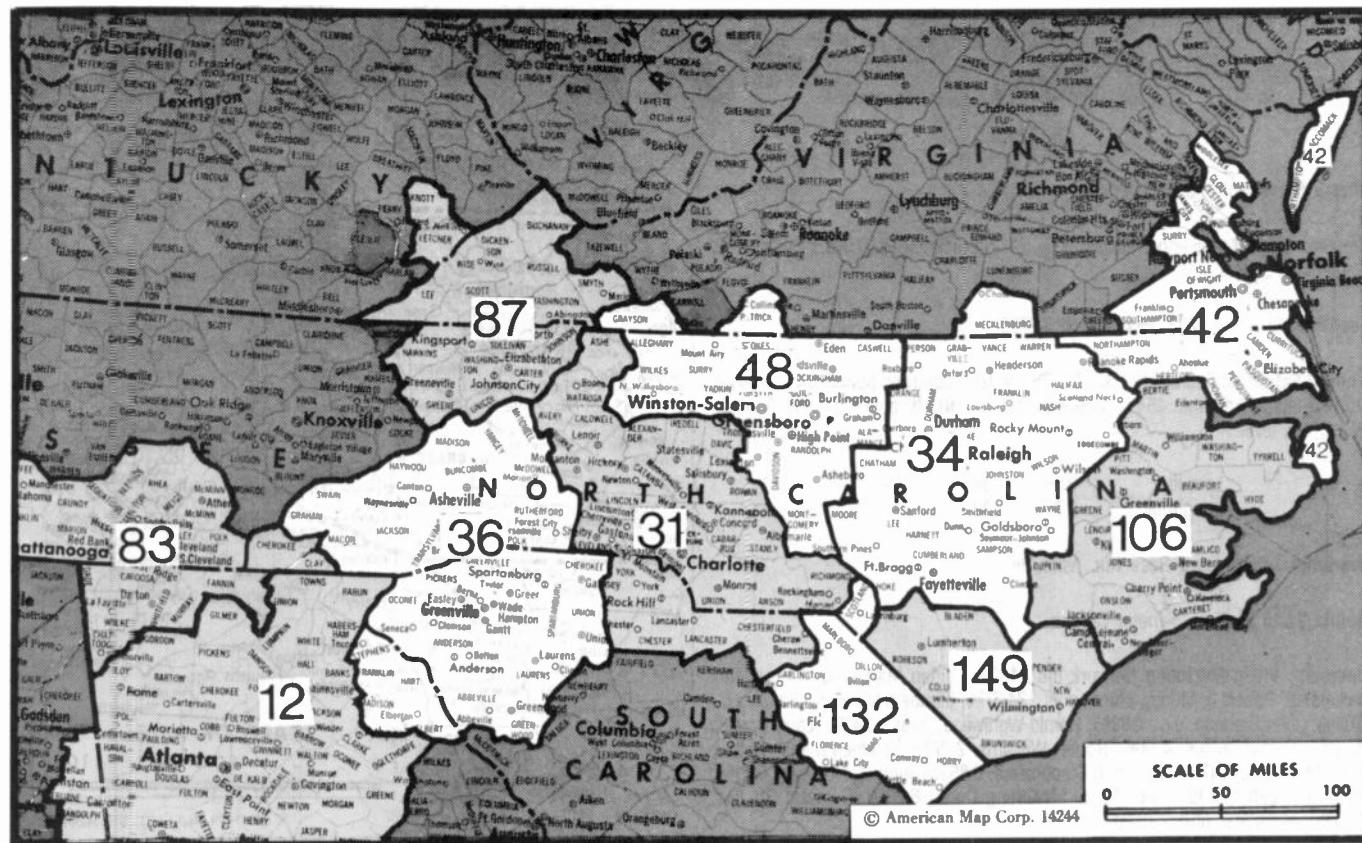
New York

WWOR-TV—(Continued) (Arbitron Data Continued)

Net Weekly Circulation	State County	Total Households	TV Households Households	%
Between 5-24%	VIRGINIA			
	Suffolk City	17,700	17,400	98
	Va Beach City	116,500	115,800	99
	VERMONT			
	Bennington	13,700	13,400	98
	Chittenden	46,100	45,400	98
	Rutland	23,400	22,900	98
	Washington	20,800	20,400	98
	WISCONSIN			
	Barron	15,700	15,300	97
	Door	10,800	10,700	99
	Fond Du Lac	32,100	31,600	98
	Green	12,300	12,100	98
	Iowa	7,600	7,400	97
	Kenosha	43,900	43,400	99
	Kewaunee	6,900	6,800	99
	Langlade	7,500	7,400	98
	Lincoln	11,100	10,900	99
	Manitowoc	30,000	29,800	99
	Milwaukee	373,800	369,400	99
	Oconto	11,700	11,500	98
	Ozaukee	25,000	24,700	99
	Portage	20,500	20,100	98

WWOR-TV—(Continued) (Arbitron Data Continued)

Net Weekly Circulation	State County	Total Households	TV Households Households	%
Between 5-24%	Rusk	5,800	5,600	97
	Shawano	14,200	14,000	99
	Sheboygan	38,200	37,800	99
	Trempealeau	9,700	9,400	97
	Walworth	27,400	27,000	99
	Washington	31,300	31,000	99
	Waukesha	100,700	99,700	99
	Waupaca	16,700	16,500	99
	Wood	29,400	29,000	99
	WEST VIRGINIA			
	Hancock	14,900	14,900	100
	Lincoln	7,900	7,800	99
	Marion	25,100	24,900	99
	Mingo	12,700	12,500	98
	Pleasants	2,900	2,900	100
	Tyler	4,000	3,900	98
	Wayne	16,900	16,700	99
	Wetzel	7,900	7,800	99
	WYOMING			
	Niobrara	1,200	1,200	100
	Teton	5,100	4,900	96



Market	Arbitron ADI TV Households	Rank	Market Area Commercial TV Stations
Atlanta, GA	1,315,900	12	WAGA-TV (5), WATL (36), WAWA-TV (14), WGNX (46), WNGM-TV (34), WSB-TV (2), WTBS (17), WVEU (69), WXIA-TV (11)
Charlotte, NC	708,500	31	WBTV (3), WCCB (18), WCNC-TV (36), WHKY-TV (14), WJZY (46), WSOC-TV (9)
Raleigh-Durham, NC	659,400	34	WFCT (62), WFXB (47), WKFT (40), WFLF-TV (22), WPTF-TV (28), WRAL-TV (5), WTVO (11), WYED (17)
Greenville-Spartanburg, SC-Asheville, NC	634,500	36	WASV-TV (62), WAXA (40), WGGS-TV (16), WHNS (21), WLOS (13), WNEG-TV (32), WSPA-TV (7), WYFF-TV (4)
Norfolk-Portsmouth-Newport News-Hampton, VA	556,700	42	WAVY-TV (10), WGNT (27), WTKR-TV (3), WTVZ (33), WVEC-TV (13)
Greensboro-Winston Salem-High Point, NC	509,900	48	WEJC (20), WFMY-TV (2), WGGT (48), WGHP-TV (8), WLXI-TV (61), WNRW (45), WRDG (16), WXII (12)
Chattanooga, TN	291,300	83	WDEF-TV (12), WDSI-TV (61), WFLI-TV (53), WRCB-TV (3), WTVG (9)
Bristol, VA-Kingsport-Johnson City, TN	280,800	87	WCYB-TV (5), WETO (39), WJHL-TV (11), WKPT-TV (19)
Greenville-New Bern-Washington, NC	219,800	106	WCTI (12), WFXI (8), WITN-TV (7), WNCN-TV (9)
Florence, SC	161,400	132	WBTW (13), WGSE (43), WPDE-TV (15)
Wilmington, NC	139,200	149	WECT (6), WJKA (26), WWAY (3)

State Cross Reference List

Communities that receive programs of stations that are located elsewhere.

- WHNS, WLOS, WSPA-TV & WYFF-TV, Asheville See Greenville-Spartanburg, SC
- WJZY, Belmont See Charlotte, NC
- WPTF-TV, WRAL-TV & WTVO, Durham See Raleigh, NC
- WEJC, Greensboro See Lexington, NC
- WRDG, Greensboro See Burlington, NC
- WITN-TV, Greenville See Washington, NC
- WYED, Raleigh See Goldsboro, NC
- WCTI, Washington See New Bern, NC
- WNCN-TV, Washington See Greenville, NC
- WFMY-TV, WGGT, WGHP-TV, WLXI-TV, WNRW & WXII, Winston-Salem See Greensboro, NC

North Carolina Station Totals as of October 1, 1989

	VHF	UHF	TOTAL
Commercial Television Stations	12	17	29
Educational Television Stations	2	9	11
	14	26	40

NEED BROADCAST TV OR CABLE TV DATA FROM THE FACTBOOK ON TAPE OR DISKETTE? NEED CUSTOMIZED REPORTS?

Call Warren Publishing's Market Research & Data Sales Dept.

202-872-9200

North Carolina—Asheville

WASV-TV

Ch. 62

Network Service: None, independent.

Licensee: Video Marketing Network Inc., 2477 Stuckney Point Rd., Suite 319B, Sarasota, FL 34231.

Telephone: 800-444-9233. Fax: 813-923-3733.

Technical Facilities: Channel No. 62 (758-764 MHz). Authorized power: 8.4-kw visual, 0.84-kw aural. Antenna: 154-ft. above av. terrain, 103-ft. above ground, 2583-ft. above sea level.

Latitude	35°	34'	59''
Longitude	82°	32'	45''

Transmitter: White Fawn Reservoir, Asheville.

Satellite Earth Station: 5-meter C-band.

Ownership: Video Marketing Network Inc., 100%. Video Marketing Network Inc. ownership: Robert J. Murley, chmn.-pres., 34.67%; Elizabeth Nierengarten, sr. v.p., 0.04%; John Brennan, v.p., 0.83%; Harold Wohlwend, treas., 0.41%; Larry Doeffler, 27.31%; Gerald Surfus, 4.14%; Robert Williams, 2.07%; Kathleen Mapp, 1.53%; John Mangano, 1.47%; Benjamin Dispenziere, 0.85%; John G. Normyle, 0.21%; William J. Leffel, 0.15%; Full Circle Marketing Corp., 8.28%; Sunwest Studios, 4.14%; remainder undisclosed.

Began Operation: June 1, 1986. Sale from Millard V. Oakley to Video Marketing Network Inc. approved by FCC Sept. 22, 1988.

Rates: On request.



Arbitron Data: Not available.

City of License: Asheville. **ADI:** Greenville-Spartanburg, SC-Asheville, NC. **Rank:** 36.

North Carolina—Burlington

WRDG

Ch. 16

Network Service: None, independent.

Licensee: Television Communications Inc., Box 16, Burlington, NC 27216-0016.

Studio: Bass Mountain Rd., Burlington, NC 27216.

Mailing Address: Box 16, Burlington, NC 27216-0016.

Telephone: 919-376-6016.

Technical Facilities: Channel No. 16 (482-488 MHz). Authorized power: 1918.7-kw max. visual, 175-kw max. aural. Antenna: 837-ft. above av. terrain, 529-ft. above ground, 1429-ft. above sea level.

Latitude 35° 56' 22"
Longitude 79° 25' 47"

Transmitter: Cane Creek Mountain, S of Burlington.

Satellite Earth Station: Paraclipse, 3-meter C-band; M/A-Com receivers.

Ownership: Jack Rehbarg, pres.-treas., 100%.

Began Operation: August 7, 1984. Assignment of 20% to Carmelo Selestre from Kearn family members approved by FCC Nov. 7, 1984. Sale to present owner approved Nov. 20, 1985.

Represented (legal): Baraff, Koerner, Olender & Hochberg, P.C.

Personnel:

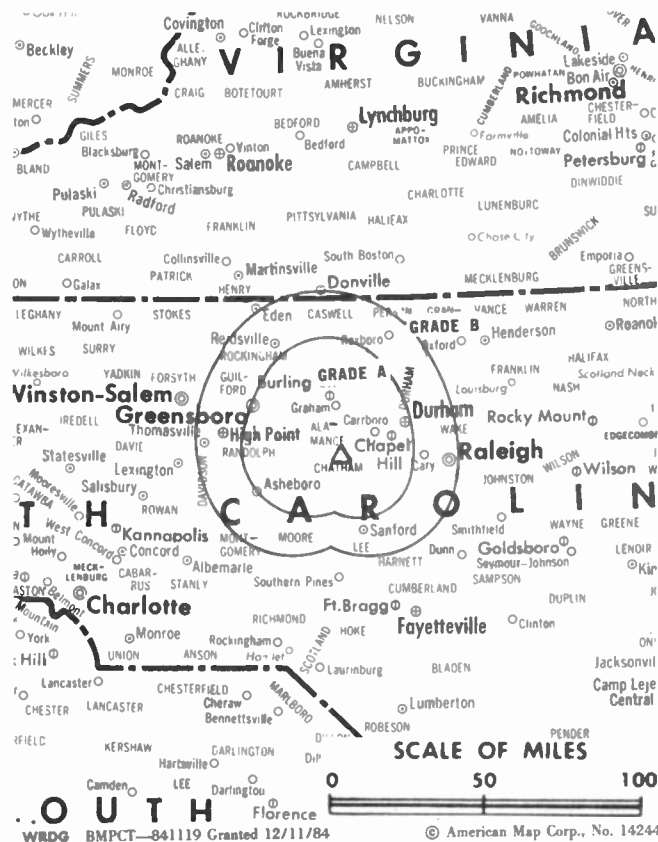
STEVE REHBURG, vice president & general manager.
JEFF REHBURG, vice president, production.

Highest 30 Sec. Rate: \$300.

City of License: Burlington. **ADI:** Greensboro-Winston Salem-High Point. **Rank:** 48.

Total Households: © MSI Consumer Market Data as of 1/1/89. TV Homes, TV% and Circulation © 1989 Arbitron. County coverage based on Arbitron study.

Net Weekly Circulation	State County	Total Households	TV Households Households %
	NORTH CAROLINA		
Between 5-24%	Alamance	40,000	39,700 99



Net Weekly Circulation	State County	Total Households	TV Households Households %
Between 5-24%	Caswell Person	7,300 11,200	7,200 11,100 99 99
Station Totals		58,500	58,000 99
Net Weekly Circulation (1989)			11,100
Average Daily Circulation (1989)			4,000

North Carolina—Charlotte

WBTV

Ch. 3

Network Service: CBS.

Licensee: Jefferson-Pilot Communications Co., One Julian Price Place, Charlotte, NC 28208.

Studio: One Julian Price Place, Charlotte, NC 28208.

Telephone: 704-374-3500. TWX: 810-621-0449.

Technical Facilities: Channel No. 3 (60-66 MHz). Authorized power: 100-kw max. & 96.6-kw horizontal visual, 10-kw max. & 9.66-kw horizontal aural. Antenna: 1873-ft. above av. terrain, 1993-ft. above ground, 2733-ft. above sea level.

Latitude 35° 21' 51"
Longitude 81° 11' 18"

Transmitter: Rte. 3, Bob Friday Rd., Dallas.

Multichannel TV Sound: Stereo only.

Satellite Earth Stations: Transmit/receive Scientific-Atlanta, 10-meter; Scientific-Atlanta, 7-meter; Microdyne, Scientific-Atlanta receivers.

AM Affiliate: WBT, 50-kw, 1110 kHz.

FM Affiliate: WBCY, 100-kw, 107.9 MHz (No. 300), 950-ft.

News Services: AP, UPI.

Ownership: Jefferson-Pilot Communications Co., 100%. See Group Ownership of Television Stations.

Began Operation: July 15, 1949.

Represented (sales): Petry Television Inc.

Represented (legal): Wiley, Rein & Fielding.

Personnel:

- WALLACE J. JORGENSON, president.
- JAMES G. BABB JR., executive vice president.
- JOHN A. EDGERTON, vice president, administration.
- CULLIE TARLETON, senior vice president & general manager.
- JACK MASON, controller.
- JERRY PELLETIER, general sales manager.
- PAM TOMLINSON, national sales manager.
- ROBERT SCHELLENBERG, local & regional sales manager.
- GEORGE B. GRILLS, director of corporate engineering & facilities.
- ROBERT W. NAPIER II, director of engineering.
- WILLIAM FOY, news & information manager.
- MARION MEGINNIS, program manager.
- SANDRA THOMAS, broadcast operations manager.
- SHAY MERRITT, promotion director.
- PAUL CAMERON, sports director.
- CAROLYN MINTS, community affairs director.

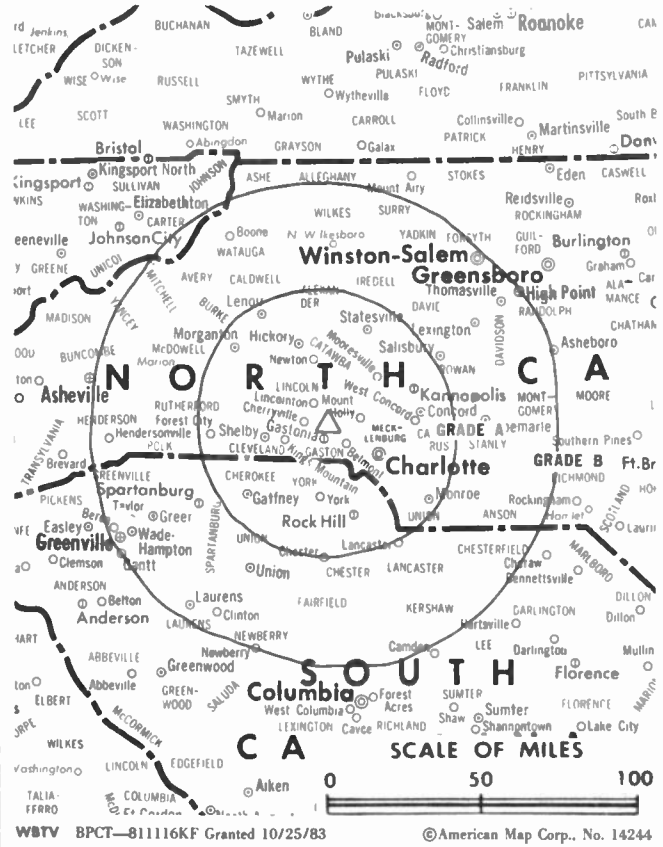
Highest 30 Sec. Rate: \$10,000.

NETWORK BASE HOURLY RATE: \$3300.

City of License: Charlotte. AOI: Charlotte. Rank: 31.

Total Households: © MSI Consumer Market Data as of 1/1/89. TV Homes, TV% and Circulation © 1989 Arbitron. County coverage based on Arbitron study.

Net Weekly Circulation	State County	Total Households	TV Households	%
NORTH CAROLINA				
50% & Over	Alexander	10,200	10,100	99
	Anson	9,100	8,900	98
	Ashe	9,300	9,100	98
	Avery	5,400	5,300	98
	Burke	29,100	28,800	99
	Cabarrus	35,500	35,300	99
	Caldwell	26,900	26,600	99
	Catawba	44,100	43,800	99
	Cleveland	32,200	31,900	99
	Gaston	63,900	63,300	99
	Iredell	33,900	33,500	99



Net Weekly Circulation	State County	Total Households	TV Households	%
50% & Over	Lincoln	18,000	17,900	99
	Mc Dowell	13,600	13,400	99
	Mecklenburg	180,400	179,100	99
	Mitchell	5,400	5,300	98
	Rowan	40,800	40,500	99
	Rutherford	21,800	21,600	99
	Stanly	19,800	19,600	99
	Union	28,300	27,900	99
	Watauga	12,800	12,600	98
	Wilkes	23,700	23,300	99
SOUTH CAROLINA				
	Cherokee	15,400	15,200	99
	Chester	11,100	10,900	99
	Lancaster	20,700	20,500	99
	Union	11,300	11,200	99
	York	44,400	43,900	99
Between 25-49%	NORTH CAROLINA			
	Alleghany	4,000	3,900	97
	Davie	10,800	10,600	98
	Henderson	29,300	28,900	99
	Montgomery	8,800	8,700	99
	Richmond	17,800	17,600	99
	Transylvania	10,100	10,000	99
	Yancey	5,800	5,700	97
	SOUTH CAROLINA			
	Chesterfield	14,800	14,500	98
	Spartanburg	82,100	81,300	99
Between 5-24%	NORTH CAROLINA			
	Buncombe	69,000	68,200	99
	Davidson	46,300	45,800	99
	Polk	5,800	5,700	98
(Continued on page A-828)				
Station Totals		1,229,000	1,215,500	99
Net Weekly Circulation (1989)			737,200	
Average Daily Circulation (1989)			429,300	

North Carolina—Charlotte

WCCB

Ch. 18

Network Service: Fox.

Licensee: WCCB-TV Inc., One Television Place, Charlotte, NC 28205.

Studio: One Television Place, Charlotte, NC 28205.

Telephone: 704-372-1800. **Fax:** 704-376-3415.

Technical Facilities: Channel No. 18 (494-500 MHz). Authorized power: 2090-kw max. & 1580-kw horizontal visual, 174-kw horizontal aural. Antenna: 1276-ft. above av. terrain, 1143-ft. above ground, 1943-ft. above sea level.

Latitude 35° 15' 56"
Longitude 80° 44' 06"

Transmitter: 0.5-mi. SE of Newell.

Satellite Earth Stations: Scientific-Atlanta, 10-meter; Scientific-Atlanta, 7-meter; Scientific-Atlanta receivers.

News Services: AP, INN.

Ownership: Bahakel Communications Ltd., 100%. See Group Ownership of Television Stations.

Began Operation: December 7, 1953. Sale to present owner, who changed call letters from WUTV and resumed operation Nov. 1, 1964, was approved Aug. 20, 1964 by FCC (*Television Digest*, Vol. 4:26, 35). Previous owner Century Advertising Co. took station off air May 16, 1963 after it had been in service since Sept. 5, 1961, following transfer of control of Century approved May 3, 1961 (Vol. 17:10). While in off-air CP status Hugh A. Deadwyler turned over station to Century Advertising, of which he was part owner (1957 Vol. 13:7). Hugh Deadwyler acquired station as WAYS-TV from G. W. Dowdy and associates for token \$4 in Dec. 1954, then took it off air March 15, 1955 (1955 Vol. 11:12).

Represented (sales): Independent TV Sales.

Personnel:

- CY N. BAHAKEL, president.
- LORRAINE LANCASTER, senior vice president.
- STEVEN SOLDINGER, general manager.
- WILLIAM RIORDAN, general sales manager.
- BUTCH ALLEN, local sales manager.
- ROBERT PHILLIPS, chief engineer.
- HOWARD TRIVETTE, program director.
- JEFF ARROWOOD, promotion director.

Highest 30 Sec. Rate: \$4000.

City of License: Charlotte. **ADI:** Charlotte. **Rank:** 31.

Total Households: © MSI Consumer Market Data as of 1/1/89. TV Homes, TV% and Circulation © 1989 Arbitron. County coverage based on Arbitron study.

Net Weekly Circulation	State County	Total Households	TV Households	%
50% & Over	NORTH CAROLINA			
	Anson	9,100	8,900	98
	Cabarrus	35,500	35,300	99
	Gaston	63,900	63,300	99
	Iredell	33,900	33,500	99
	Lincoln	18,000	17,900	99
	Mecklenburg	180,400	179,100	99
	Richmond	17,800	17,600	99
	Stanly	19,800	19,600	99
	Union	28,300	27,900	99
	SOUTH CAROLINA			
	Chester	11,100	10,900	99
	Lancaster	20,700	20,500	99
	York	44,400	43,900	99

Between 25-49%	NORTH CAROLINA			
	Alexander	10,200	10,100	99
	Alleghany	4,000	3,900	97
	Ashe	9,300	9,100	98
	Burke	29,100	28,800	99
	Caldwell	26,900	26,600	99
	Catawba	44,100	43,800	99



WCCB BMPCT-7760 Granted 2/5/79

Net Weekly Circulation	State County	Total Households	TV Households	%
Between 25-49%	SOUTH CAROLINA			
	Chesterfield	14,800	14,500	98
	Marlboro	10,700	10,500	98
	NORTH CAROLINA			
	Buncombe	69,000	68,200	99
Between 5-24%	Davidson	46,300	45,800	99
	Davie	10,800	10,600	98
	Mc Dowell	13,600	13,400	99
	Montgomery	8,800	8,700	99
	Rutherford	21,800	21,600	99
	Surry	24,300	24,000	99
	Wilkes	23,700	23,300	99
	Yadkin	11,500	11,300	99
	SOUTH CAROLINA			
	Cherokee	15,400	15,200	99
Darlington	23,300	23,000	98	
Fairfield	6,900	6,800	98	
Kershaw	16,200	16,000	98	
Newberry	12,500	12,300	98	
Union	11,300	11,200	99	
VIRGINIA				
Carroll	9,700	9,500	98	
Grayson	9,300	9,200	98	
Station Totals		1,052,200	1,040,800	99
Net Weekly Circulation (1989)			422,000	
Average Daily Circulation (1989)			162,700	

THIS DATA IS AVAILABLE ON TAPE OR DISKETTE FOR USE ON YOUR OWN COMPUTER OR AS CUSTOMIZED REPORTS

Call Lynn Levine or Nancy Cramer
202-872-9200

North Carolina—Charlotte

WCNC-TV

(formerly WPCQ-TV)

Ch. 36

Network Service: NBC.

Licensee: Journal Bcstg. of Charlotte Inc., 75 Fountain St., Providence, RI 02902.

Studio: 8036 Hood Rd., Charlotte, NC 28215.

Mailing Address: Box 18665, Charlotte, NC 28218.

Telephone: 704-536-3636. TWX: 810-621-7888. Fax: 704-536-1891.

Technical Facilities: Channel No. 36 (602-608 MHz). Authorized power: 5000-kw max. visual, 500-kw aural. Antenna: 1982-ft. above av. terrain, 1969-ft. above ground, 2749-ft. above sea level.

Latitude 35° 20' 49.10"
Longitude 81° 10' 14.80"

Transmitter: Between Rtes. 1101 & 1805, 0.9-mi. N of Rte. 1804 near Dallas, Gaston County.

Multichannel TV Sound: Stereo only.

Satellite Earth Stations: RCA, 6-meter Ku-band; Harris, 3-meter Ku-band; Harris, M/A-Corn receivers.

SNG Mobile Dish: Transmit/receive Andrew, 2.3-meter Ku-band.

News Services: AP, NBC, UPI.

Ownership: Providence Journal Broadcasting Corp., 100%. See Group Ownership of Television Stations.

Began Operation: July 9, 1967 as WCTU-TV owned by Harold W. Twisdale, David L. Steel Sr. & others. Sale to R. E. Turner by Emil F. Kratt, Receiver, approved by FCC July 27, 1970. Sale to Westinghouse Bcstg. & Cable approved March 17, 1980 (Television Digest, Vol. 19:21). Sale to Odyssey Partners approved by FCC Nov. 23, 1984 (Vol. 24:15). Sale to present owner approved by FCC Nov. 1, 1988.

Represented (sales): Harrington, Righter & Parsons Inc.

Represented (legal): Covington & Burling.

Represented (engineering): Smith & Powstenko.

Personnel:

JOHN E. HAYES, general manager.
NICHOLAS MAGNINI, general sales manager.
JOHN McCORMICK, national sales manager.
RICK ANDERSON, chief engineer.
KEN MIDDLETON, news director.
TIM BLOODWORTH, program director.
GLENN NASH, promotion manager.

Highest One Hour Rate: \$10,000.

Highest 30 Sec. Rate: \$4000.

City of License: Charlotte. ADI: Charlotte. Rank: 31.

Total Households: © MSI Consumer Market Data as of 1/1/89. TV Homes, TV% and Circulation © 1989 Arbitron. County coverage based on Arbitron study.

Net Weekly Circulation	State County	Total Households	TV Households	%
NORTH CAROLINA				
50% & Over	Alexander	10,200	10,100	99
	Anson	9,100	8,900	98

Our firm acted as financial advisor and broker in the 1988 sale of WPCQ-TV

THE TED HEPBURN COMPANY

Ted Hepburn, President Todd Hepburn, Vice-President
325 Garden Road, Palm Beach, Florida 33480 (407) 863-8995
P.O. Box 42401, Cincinnati, Ohio 45242 (513) 791-8730



Net Weekly Circulation	State County	Total Households	TV Households	%
50% & Over	Cabarrus	35,500	35,300	99
	Catawba	44,100	43,800	99
	Gaston	63,900	63,300	99
	Lincoln	18,000	17,900	99
	Mecklenburg	180,400	179,100	99
	Stanly	19,800	19,600	99
SOUTH CAROLINA				
	York	44,400	43,900	99
NORTH CAROLINA				
Between 25-49%	Burke	29,100	28,800	99
	Caldwell	26,900	26,600	99
	Cleveland	32,200	31,900	99
	Iredell	33,900	33,500	99
	Richmond	17,800	17,600	99
	Rowan	40,800	40,500	99
SOUTH CAROLINA				
	Chester	11,100	10,900	99
	Chesterfield	14,800	14,500	98
	Lancaster	20,700	20,500	99
NORTH CAROLINA				
Between 5-24%	Davidson	46,300	45,800	99
	Davie	10,800	10,600	98
	Mc Dowell	13,600	13,400	99
	Mitchell	5,400	5,300	98
	Montgomery	8,800	8,700	99
	Rutherford	21,800	21,600	99
SOUTH CAROLINA				
	Cherokee	15,400	15,200	99
	Darlington	23,300	23,000	98
	Marlboro	10,700	10,500	98
	Sumter	32,800	32,200	98
	Union	11,300	11,200	99
Station Totals		881,200	872,100	99
Net Weekly Circulation (1989)				448,800
Average Daily Circulation (1989)				192,200

North Carolina—Charlotte

WSOC-TV

Ch. 9

Network Service: ABC.

Licensee: WSOC Television Inc., Box 34665, Charlotte, NC 28234.

Studio: 1901-25 N. Tryon St., Charlotte, NC 28206.

Telephone: 704-335-4700. TWX: 810-621-0437. Fax: 704-335-4839.

Technical Facilities: Channel No. 9 (186-192 MHz). Authorized power: 316-kw visual, 63.2-kw aural. Antenna: 1179-ft. above av. terrain, 1034-ft. above ground, 1890-ft. above sea level.

Latitude 35° 15' 41"
Longitude 80° 43' 38"

Transmitter: 1.4-mi. SSE of Newell, NC.

Multichannel TV Sound: Stereo only.

Satellite Earth Station: Scientific-Atlanta, 7-meter; Scientific-Atlanta receivers.

AM Affiliate: WSOC, 5-kw (1-kw night), 930 kHz (MBS).

FM Affiliate: WSOC-FM, 98-kw, 103.7 MHz (No. 279), 1040-ft.

News Service: AP.

Ownership: Cox Enterprises Inc. See Group Ownership of Television Stations.

Began Operation: April 28, 1957. Sale to present owners by E. E. Jones and associates approved April 8, 1959 by FCC (Television Digest, Vol. 15:5, 15).

Represented (sales): TeleRep Inc.

Represented (legal): Dow, Lohnes & Albertson.

Represented (engineering): Cohen, Dippell & Everist, P.C.

Personnel:

- STANLEY G. MOUSE, president.
- GREGORY J. STONE, vice president & general manager.
- JOHN E. CALLAGHAN, vice president & station manager.
- MARTIN FENTON, general sales manager.
- GENE DOSS, national sales manager.
- L. MERLE THOMAS, director, engineering & technical operations.
- DICK MOORE, news director.
- ALAN BATTEN, director of advertising & promotion.
- BRUCE CHASTINE, controller.
- RON SHUPING, production manager.

Highest 30 Sec. Rate: \$3500.

City of License: Charlotte. ADI: Charlotte. Rank: 31.

Total Households: © MSI Consumer Market Data as of 1/1/89. TV Homes, TV% and Circulation © 1989 Arbitron. County coverage based on Arbitron study.

Net Weekly Circulation	State County	Total Households	TV Households	%
50% & Over	NORTH CAROLINA			
	Alexander	10,200	10,100	99
	Anson	9,100	8,900	98
	Avery	5,400	5,300	98
	Cabarrus	35,500	35,300	99
	Caldwell	26,900	26,600	99
	Catawba	44,100	43,800	99
	Cleveland	32,200	31,900	99
	Gaston	63,900	63,300	99
	Iredell	33,900	33,500	99
	Lincoln	18,000	17,900	99
	Mecklenburg	180,400	179,100	99
	Richmond	17,800	17,600	99
	Rowan	40,800	40,500	99
Stanly	19,800	19,600	99	
Union	28,300	27,900	99	



WSOC-TV BPCT-860115KN Granted 3/28/86

© American Map Corp., No. 14244

Net Weekly Circulation	State County	Total Households	TV Households	%
50% & Over	SOUTH CAROLINA			
	Chester	11,100	10,900	99
	Chesterfield	14,800	14,500	98
	Lancaster	20,700	20,500	99
	York	44,400	43,900	99
Between 25-49%	NORTH CAROLINA			
	Alleghany	4,000	3,900	97
	Burke	29,100	28,800	99
	Mc Dowell	13,600	13,400	99
	Montgomery	8,800	8,700	99
Between 5-24%	SOUTH CAROLINA			
	Cherokee	15,400	15,200	99
	Marlboro	10,700	10,500	98
Between 5-24%	NORTH CAROLINA			
	Ashe	9,300	9,100	98
	Davidson	46,300	45,800	99
	Davie	10,800	10,600	98
	Henderson	29,300	28,900	99
	Mitchell	5,400	5,300	98
	Randolph	38,900	38,500	99
	Rutherford	21,800	21,600	99
	Surry	24,300	24,000	99
	Watauga	12,800	12,600	98
	Wilkes	23,700	23,300	99
Yadkin	11,500	11,300	99	
Yancey	5,800	5,700	97	
Between 5-24%	SOUTH CAROLINA			
	Darlington	23,300	23,000	98
	Fairfield	6,900	6,800	98
	Union	11,300	11,200	99
Between 5-24%	VIRGINIA			
	Grayson	9,300	9,200	98
Station Totals		1,029,600	1,018,500	99
Net Weekly Circulation (1989)			633,000	
Average Daily Circulation (1989)			379,900	

North Carolina—Belmont-Charlotte

WJZY

Ch. 46

Network Service: None, independent.

Licensee: WJZY-TV Inc., Box 668400, Charlotte, NC 28266.

Studio: 3501 Performance Rd., Charlotte, NC 28214.

Mailing Address: Box 668400, Charlotte, NC 28266-8400.

Telephone: 704-398-0046. **Fax:** 704-393-8407.

Technical Facilities: Channel No. 46 (662-668 MHz). Authorized power: 5000-kw max. & 214-kw horizontal visual, 500-kw max. & 21-kw horizontal aural. Antenna: 1948-ft. above av. terrain, 1921-ft. above ground, 2721-ft. above sea level.

Latitude 35° 21' 44"
Longitude 81° 09' 19"

Transmitter: 2.9-mi. NE of Dallas, 0.7-mi. SE of intersection of Hwys. 1001 & 1836.

Multichannel TV Sound: Stereo and separate audio program.

Satellite Earth Station: United Satellite Systems, 5-meter C-band; Scientific-Atlanta receivers.

Ownership: Capitol Broadcasting Co. Inc., 100%. See Group Ownership of Television Stations.

Began Operation: March 9, 1987. Sale to present owner approved by FCC Nov. 20, 1987.

Represented (sales): Seltel Inc.

Represented (legal): Fletcher, Heald & Hildreth.

Represented (engineering): Moffet, Larson & Johnson Inc.

Personnel:

- MARK CONRAD, general manager.
- PAUL POPE, station manager.
- TOMMY SCHENCK, general sales manager.
- JANET NOLL, local sales manager.
- EDWARD MERRITT, engineering manager.
- LYLE SCHULZE, program director.
- STEVE PICKLE, promotion manager.
- JACQUELINE DRAPER, business manager.
- KAREN ALLEN, traffic manager.

Highest One Hour Rate: \$4500.

Highest 30 Sec. Rate: \$600.

City of License: Belmont. **ADI:** Charlotte. **Rank:** 31.

Total Households: © MSI Consumer Market Data as of 1/1/89. TV Homes, TV% and Circulation © 1989 Arbitron. County coverage based on Arbitron study.

Net Weekly Circulation	State County	Total Households	TV Households	%
50% & Over	NORTH CAROLINA			
	Gaston	63,900	63,300	99
	Lincoln	18,000	17,900	99
	Union	28,300	27,900	99
	SOUTH CAROLINA			
York	44,400	43,900	99	
Between 25-49%	NORTH CAROLINA			
	Alexander	10,200	10,100	99
	Anson	9,100	8,900	98
	Burke	29,100	28,800	99
	Cabarrus	35,500	35,300	99
	Caldwell	26,900	26,600	99
	Catawba	44,100	43,800	99



Net Weekly Circulation	State County	Total Households	TV Households	%
Between 25-49%	CLEVELAND COUNTY			
	Cleveland	32,200	31,900	99
	IREDELL COUNTY			
	Iredell	33,900	33,500	99
	MECKLENBURG COUNTY			
	Mecklenburg	180,400	179,100	99
	ROWAN COUNTY			
Rowan	40,800	40,500	99	
RUTHERFORD COUNTY	Rutherford	21,800	21,600	99
	STANLY COUNTY			
	Stanly	19,800	19,600	99
SOUTH CAROLINA	CHEROKEE COUNTY			
	Cherokee	15,400	15,200	99
	CHESTER COUNTY			
	Chester	11,100	10,900	99
LANCASTER COUNTY				
Lancaster	20,700	20,500	99	
Between 5-24%	NORTH CAROLINA			
	ALLEGHANY COUNTY			
	Alleghany	4,000	3,900	97
	DAVIDSON COUNTY			
	Davidson	46,300	45,800	99
	DAVIE COUNTY			
	Davie	10,800	10,600	98
	MONTGOMERY COUNTY			
Montgomery	8,800	8,700	99	
POLK COUNTY				
Polk	5,800	5,700	98	
SURRY COUNTY				
Surry	24,300	24,000	99	
WATAUGA COUNTY				
Watauga	12,800	12,600	98	
WILKES COUNTY				
Wilkes	23,700	23,300	99	
YADKIN COUNTY				
Yadkin	11,500	11,300	99	
SOUTH CAROLINA	CHESTERFIELD COUNTY			
	Chesterfield	14,800	14,500	98
	FAIRFIELD COUNTY			
	Fairfield	6,900	6,800	98
	MARLBORO COUNTY			
Marlboro	10,700	10,500	98	
SPARTANBURG COUNTY				
Spartanburg	82,100	81,300	99	
UNION COUNTY				
Union	11,300	11,200	99	
Station Totals		959,400	949,500	99
Net Weekly Circulation (1989)			325,700	
Average Daily Circulation (1989)			132,000	

North Carolina—Fayetteville

WFCT

Ch. 62

Network Service: None, independent.

Licensee: Fayetteville-Cumberland Telecasters Inc., 301 W. Main St., Box 586, Durham, NC 27702.

Studio: Intersection of Hwys. 71 & 20, Lumber Bridge, NC 28357.

Mailing Address: Drawer 62, Lumber Bridge, NC 28357.

Telephone: 919-843-3884. **TWX:** 810-621-0039.

Technical Facilities: Channel No. 62 (758-764 MHz). Authorized power: 337.3-kw visual, 33.7-kw aural. Antenna: 846-ft. above av. terrain, 855-ft. above ground, 1057-ft. above sea level.

Latitude 34° 53' 05"
Longitude 79° 04' 31"

Transmitter: Hwys. 71 & 20, Lumber Bridge, NC.

Satellite Earth Stations: Paracclipse, 4.8-meter; AFC, 3.66-meter Ku-band; Paracclipse, 3.6-meter; M/A-Com receivers.

Ownership: Katherine R. & Robinson O. Everett, 37.5% each; Jacob H. Froelich Jr. & George Lyles Jr., 12.5% each. See the Everetts in Group Ownership of Television Stations.

Began Operation: March 4, 1985.

Represented (sales): Adam Young Inc.

Represented (legal): Baraff, Koerner, Olender & Hochberg, P.C.

Represented (engineering): Moffet, Larson & Johnson Inc.

Personnel:

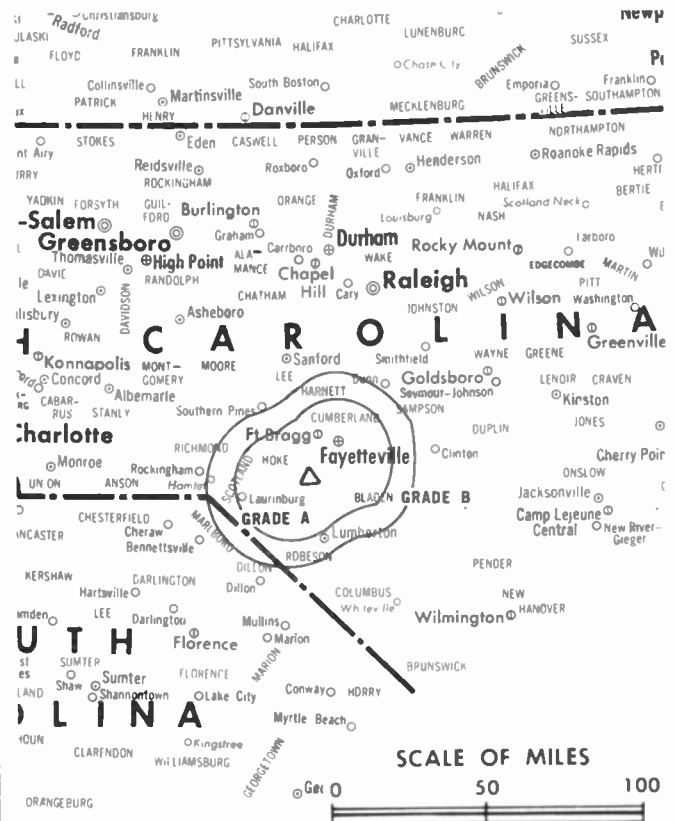
- ERNIE WHITMEYER, general manager.
- GLENN YEARBY, director of sales.
- GEORGE JOHNSON, engineering director.
- BRENDA ROBINSON, program director.
- PAT SINGLETON, production manager.
- MELINDA FLOYD, business manager.

Highest One Hour Rate: \$1000.

Highest 30 Sec. Rate: \$125.

City of License: Fayetteville. **AOI:** Raleigh-Durham. **Rank:** 34.

Total Households: © MSI Consumer Market Data as of 1/1/89. TV Homes, TV% and Circulation © 1989 Arbitron. County coverage based on Arbitron study.



WFCT BNPCT—830518KF Granted 4/19/84

© American Map Corp., No. 14244

Net Weekly Circulation	State County	Total Households	TV Households	Households %
Between 25-49%	NORTH CAROLINA			
	Cumberland	86,500	85,500	99
	Hoke	7,200	7,000	98
	Robeson	35,600	35,000	98
	Scotland	11,900	11,700	98
Between 5-24%	NORTH CAROLINA			
	Bladen	11,400	11,100	98
	Richmond	17,800	17,600	99
	Sampson	18,800	18,500	98
Station Totals		189,200	186,400	99
Net Weekly Circulation (1989)				53,000
Average Daily Circulation (1989)				15,000

North Carolina—Fayetteville

WKFT

Ch. 40

(Also serves Raleigh & Durham, NC)

Network Service: None, independent.

Licensee: SJL of North Carolina Associates, L.P., 230 Donaldson St., Fayetteville, NC 28301.

Studios: 230 Donaldson St., Fayetteville, NC 28301; The Forum, 8601 Six Forks Rd., Raleigh, NC 27609.

Telephones: 919-323-4040, Fayetteville; 919-847-0040, Raleigh.

TWX: 510-938-0186. **Fax:** 919-323-3924.

Technical Facilities: Channel No. 40 (626-632 MHz). Authorized power: 5000-kw max. visual, 500-kw max. aural. Antenna: 1842-ft. above av. terrain, 1749-ft. above ground, 2149-ft. above sea level.

Latitude 35° 30' 45"
Longitude 78° 58' 40"

Transmitter: 5.9-mi. NE of Broadway, 0.65-mi. E of Hwy. 1538 & 0.6-mi. SW of Cape Fear River.

Multichannel TV Sound: Stereo and separate audio program.

Satellite Earth Stations: Microdyne, 7-meter; ADM, 5-meter; RCA Ku-band; M/A-Com receivers.

News Services: AP, INN.

Ownership: SJL Broadcast Management. See Group Ownership of Television Stations.

Began Operation: June 1, 1981. Sale to present owners by Norman J. Suttles, et al., approved by FCC June 20, 1985 (*Television Digest*, Vol. 25:15).

Represented (sales): MMT Sales Inc.

Represented (legal): Latham & Watkins.

Represented (engineering): Charles I. Gallagher, P.E., Consulting Radio Engineers.

Personnel:

- RICHARD B. ARMFELD, vice president & general manager.
- SUSAN BRAMI, local sales manager.
- JESS SESSOMS, national sales manager.
- DAVID RICKELS, chief engineer.
- ARLENE MABRY, program director.
- DIANE BETHUNE, promotion director.
- NANCY FULKS, business manager.
- JIM LAMM, production manager.
- CHRISTY GODWIN, sales service manager.

Highest 30 Sec. Rate: \$150.

City of License: Fayetteville. **ADI:** Raleigh-Durham. **Rank:** 34.

Total Households: © MSI Consumer Market Data as of 1/1/89. TV Homes, TV% and Circulation © 1989 Arbitron. County coverage based on Arbitron study.

Net Weekly Circulation	State County	Total Households	TV Households	%
50% & Over				
	NORTH CAROLINA			
	Cumberland	86,500	85,500	99
	Harnett	23,400	23,100	99
	Hoke	7,200	7,000	98
	Lee	15,800	15,600	99
	Vance	14,100	13,900	99



Net Weekly Circulation	State County	Total Households	TV Households	%
Between 25-49%				
NORTH CAROLINA				
	Bladen	11,400	11,100	98
	Chatham	14,300	14,100	99
	Durham	66,000	65,300	99
	Franklin	12,400	12,100	98
	Granville	12,600	12,400	98
	Johnston	30,500	30,100	99
	Moore	23,300	23,000	98
	Robeson	35,600	35,000	98
	Sampson	18,800	18,500	98
	Scotland	11,900	11,700	98
	Wake	145,600	144,300	99
	Wayne	36,100	35,600	99
	Wilson	24,000	23,700	99
Between 5-24%				
NORTH CAROLINA				
	Alamance	40,000	39,700	99
	Duplin	15,400	15,100	98
	Montgomery	8,800	8,700	99
	Orange	33,400	32,900	98
	Person	11,200	11,100	99
	Randolph	38,900	38,500	99
	Richmond	17,800	17,600	99
	Warren	5,800	5,700	98
VIRGINIA				
	Halifax	12,200	12,000	98
Station Totals		773,000	763,300	99
Net Weekly Circulation (1989)			242,200	
Average Daily Circulation (1989)			79,800	

North Carolina—Goldsboro

WYED

Ch. 17

Network Service: None, independent.

Licensee: Beasley Bcstg. Group, 200 W. Ash St., Suite 100, Midtown Mall, Goldsboro, NC 27530.

Studio: 622 S. Barbour St., Clayton, NC 27520.

Telephones: 919-553-1700; 800-442-7912, in NC.

Fax: 919-734-1908, Goldsboro; 919-553-0984, Clayton.

Technical Facilities: Channel No. 17 (488-494 MHz). Authorized power: 2570-kw max. visual, 260-kw max. aural. Antenna: 1575-ft. above av. terrain, 1529-ft. above ground, 1496-ft. above sea level.

Latitude	35°	37'	01"
Longitude	78°	28'	38"

Transmitter: 2800 Country Lane, Clayton.

Multichannel TV Sound: Stereo and separate audio program.

Satellite Earth Stations: Paracclipse, 5-meter C-band; Paracclipse, 5-meter Ku-band; Prodelin, 5.5-meter C-band; Drake, Pinzone receivers.

Ownership: George G. Beasley, 100%. Beasley has interest in WMOO(AM) & WBLX(FM) Mobile, AL; KAAY(AM) Little Rock, AR; WRXK(FM) Bonita Springs, WPOW(FM) Miramar, FL; WGAC(AM) Augusta, GA; WMRO(AM) & WAUR(FM) Aurora, IL; WYNG-FM Evansville, IN; KFMD(FM) Pella, IA; WREY(AM) & WMVB-FM Millville, NJ; WFAI(AM) Fayetteville, WGNC(AM) Gastonia, WKML(FM) Lumberton, WFTC(AM) & WRNS(FM) Kinston, NC; WEDA-FM Grove City, WTEL(AM) & WXTU(FM) Philadelphia, PA; WLAT(AM) & WYAV(FM) Conway, WGMB(FM) Georgetown, SC; KSSR(FM) Bastrop, TX.

Began Operation: April 11, 1988.

Represented (legal): Hogan & Hartson.

Represented (engineering): E. Harold Munn Jr. & Associates Inc.

Personnel:

BOB PERETIC, general manager & general sales manager.
SAM GARFIELD, chief engineer.



ALLAN HOROWITZ, promotion director.
CHRISSE WALKER, business manager.

Highest One Hour Rate: \$700.

Highest 30 Sec. Rate: \$100.

Arbitron Data: Not available.

City of License: Goldsboro. **ADI:** Raleigh-Durham. **Rank:** 34.

North Carolina—Greensboro-High Point & Winston-Salem

WFMY-TV

Ch. 2

Network Service: CBS.

Licensee: WFMY Television Corp., 1615 Phillips Ave., Greensboro, NC 27405.

Studio: 1615 Phillips Ave., Greensboro, NC 27405.

Mailing Address: Box TV-2, Greensboro, NC 27420.

Telephone: 919-379-9369. **TWX:** 510-925-1193.

Technical Facilities: Channel No. 2 (54-60 MHz). Authorized power: 100-kw visual, 19.50-kw aural. Antenna: 1842-ft. above av. terrain, 1914-ft. above ground, 2649-ft. above sea level.

Latitude 35° 52' 13"
Longitude 79° 50' 25"

Transmitter: 3.7-mi. NE of Sophia.

Satellite Earth Stations: SatCom, 9.2-meter C-band; SatCom, 5.5-meter Ku-band; Drake, 4-meter C-band; RCA, 3.66-meter Ku-band; DX Engineering, M/A-Com, Scientific-Atlanta receivers.

News Services: AP, Carolina News Network, CBS, GOES, NAFAX, National Weather Wire, UPI.

Ownership: Gannett Co. Inc., 100%. See Group Ownership of Television Stations.

Began Operation: September 22, 1949. Sale to Harte-Hanks Communications by Landmark Communications approved by FCC Oct. 29, 1976 (Television Digest, Vol. 16:27). Sale to Landmark by former owners of Greensboro News Co. was approved Dec. 18, 1964 by FCC (Vol. 4:36, 49, 51). FCC approved sale to Gannett Co. Jan. 21, 1988 (Vol. 27:49; 28:6).

Represented (sales): Blair Television.

Personnel:

HENRY E. PRICE, president & general manager.
GARY CURTIS, vice president, news.
JIM COLLINS, vice president, programming.
DEBORAH HOOPER, vice president & controller.
DICK KELLY, general sales manager.
JULIE MORPHIS, local sales manager.
MARJORIE MEYER, national sales manager.
JIM KEY, chief engineer.
ROZ FIELDS, promotion manager.
JAY WILKINSON, production manager.
SANDRA HUGHES, community affairs manager.

Highest 30 Sec. Rate: \$5500.

NETWORK BASE HOURLY RATE: \$1492.

City of License: Greensboro. **ADI:** Greensboro-Winston Salem-High Point. **Rank:** 48.

Total Households: © MSI Consumer Market Data as of 1/1/89. TV Homes, TV% and Circulation © 1989 Arbitron. County coverage based on Arbitron study.

Net Weekly Circulation	State County	Total Households	TV Households	%
NORTH CAROLINA				
50% & Over	Alamance	40,000	39,700	99
	Alleghany	4,000	3,900	97
	Caswell	7,300	7,200	99
	Chatham	14,300	14,100	99
	Davidson	46,300	45,800	99
	Davie	10,800	10,600	98
	Forsyth	105,300	104,400	99
	Guilford	128,200	127,300	99
	Montgomery	8,800	8,700	99
	Randolph	38,900	38,500	99
	Rockingham	33,300	33,000	99
	Stokes	13,500	13,300	99
	Surry	24,300	24,000	99



Net Weekly Circulation	State County	Total Households	TV Households	%
50% & Over	Yadkin	11,500	11,300	99
	VIRGINIA			
	Henry	28,100	27,800	99
	Patrick	6,500	6,400	98
NORTH CAROLINA				
Between 25-49%	Ashe	9,300	9,100	98
	Lee	15,800	15,600	99
	Moore	23,300	23,000	98
	Orange	33,400	32,900	98
	Person	11,200	11,100	99
	Rowan	40,800	40,500	99
	Stanly	19,800	19,600	99
	Wilkes	23,700	23,300	99
	VIRGINIA			
	Carroll	9,700	9,500	98
	Grayson	9,300	9,200	98
	Pittsylvania	40,700	40,200	99
NORTH CAROLINA				
Between 5-24%	Alexander	10,200	10,100	99
	Anson	9,100	8,900	98
	Cabarrus	35,500	35,300	99
	Durham	66,000	65,300	99
	Granville	12,600	12,400	98
	Harnett	23,400	23,100	99
	Iredell	33,900	33,500	99
	Johnston	30,500	30,100	99
	Richmond	17,800	17,600	99
	VIRGINIA			
	Floyd	4,500	4,400	98
	Franklin	13,000	12,800	98
	Halifax	12,200	12,000	98
Station Totals		1,026,800	1,015,500	99
Net Weekly Circulation (1989)				585,200
Average Daily Circulation (1989)				343,200

North Carolina—Greensboro-High Point & Winston-Salem

WGGT

Ch. 48

Network Service: None, independent.

Licensee: Guilford Telecasters Inc., Debtor-in-Possession.

Studio: 330 S. Greene St., Greensboro, NC 27401.

Mailing Address: Box 1618, Greensboro, NC 27401.

Telephone: 919-274-4848.

Technical Facilities: Channel No. 48 (674-680 MHz). Authorized power: 1000-kw max. visual, 100-kw max. aural. Antenna: 1698-ft. above av. terrain, 1914-ft. above ground, 2649-ft. above sea level.

Latitude 35° 52' 13"
Longitude 79° 50' 25"

Transmitter: 1000-ft. E of County Rd. 1926, 0.7-mi. SE of County Rd. 1941, Greensboro.

Satellite Earth Stations: Microdyne, 5-meter Ku-band; Harris, 3-meter C-band; Harris, M/A-Com receivers.

Ownership: Guilford Telecasters. James Thrash, 11.9%; Robinson O. Everett, 32.47%; Katherine R. Everett, 32.47%; Jacob N. Froelich Jr., 7.2%; George W. Lyles Jr., 6.7%; Thomas B. Cookerty, 4.4%; Roy O. Rodwell, 2.6%; W. Baker, 2.2%. Thrash owns KEND & KLLL-FM, Lubbock; KAMA & KAMZ(FM), El Paso, TX. See the Everetts in Group Ownership of TV Stations.

Began Operation: May 9, 1981. Sale to Edward H. Herlihy approved by FCC June 7, 1985 (Television Digest, Vol. 25:13) but not consummated.

Represented (sales): Petry Television Inc.

Represented (legal): Baraff, Koerner, Olender & Hochberg, P.C.

Represented (engineering): Moffet, Larson & Johnson, P.C.

Personnel:

EUGENE H. BOHI, president & general manager.
NORM CISSNA, general sales manager.
KENNY GONZALEZ, program & operations manager.
DUNCAN BROWN, traffic manager.

Rates: On request.

City of License: Greensboro. **ADI:** Greensboro-Winston Salem-High Point. **Rank:** 48.

Total Households: © MSI Consumer Market Data as of 1/1/89. TV Homes, TV% and Circulation © 1989 Arbitron. County coverage based on Arbitron study.

Net Weekly Circulation	State County	Total Households	TV Households	%
Between 25-49%	NORTH CAROLINA			
	Alamance	40,000	39,700	99
	Caswell	7,300	7,200	99
	Davidson	46,300	45,800	99
	Forsyth	105,300	104,400	99
	Guilford	128,200	127,300	99
	Randolph	38,900	38,500	99
	Rockingham	33,300	33,000	99
Stokes	13,500	13,300	99	



Net Weekly Circulation	State County	Total Households	TV Households	%
Between 25-49%	Yadkin	11,500	11,300	99
	VIRGINIA			
	Henry	28,100	27,800	99
Between 5-24%	NORTH CAROLINA			
	Alexander	10,200	10,100	99
	Chatham	14,300	14,100	99
	Davie	10,800	10,600	98
	Iredell	33,900	33,500	99
	Lee	15,800	15,600	99
	Montgomery	8,800	8,700	99
	Moore	23,300	23,000	98
	Rowan	40,800	40,500	99
	Stanly	19,800	19,600	99
Surry	24,300	24,000	99	
VIRGINIA				
	Franklin	13,000	12,800	98
	Halifax	12,200	12,000	98
	Patrick	6,500	6,400	98
	Pittsylvania	40,700	40,200	99
Station Totals		726,800	719,400	99
Net Weekly Circulation (1989)			202,100	
Average Daily Circulation (1989)			63,300	

North Carolina—Greensboro-High Point & Winston-Salem

WGHP-TV

Ch. 8

Network Service: ABC.

Licensee: Taft Bcstg. Partners Ltd. Partnership, 600 Vine St., Suite 1808, Cincinnati, OH 45202.

Studio: 2005 Francis St., High Point, NC 27263.

Mailing Address: HP-8, High Point, NC 27261.

Telephone: 919-841-8888. TWX: 510-926-1640.

Fax: 919-841-8051; 919-841-5169 (news).

Technical Facilities: Channel No. 8 (180-186 MHz). Authorized power: 316-kw visual, 31.62-kw aural. Antenna: 1270-ft. above av. terrain, 1255-ft. above ground, 2032-ft. above sea level.

Latitude 35° 48' 46.50"
Longitude 79° 50' 36.00"

Transmitter: 1.2-mi. SE of Sophia, NC.

Satellite Earth Stations: Andrew, 7.1-meter C-band; Microdyne, 7-meter C-band; Andrew, 4.5-meter C-band; Comtech, 3.7-meter Ku-band; GE, 3.7-meter Ku-band; Andrew, Cyclesat, Standard Communications receivers.

News Services: ABC, AP, Group W Newsfeed, UPI.

Ownership: Dudley Taft Communications Inc., gen. partner, 95%; Randall E. Smith, gen. partner, 5%. See Taft Bcstg. Partners in Group Ownership of Television Stations.

Began Operation: October 14, 1963. Sale to Gulf Broadcast Group by Southern Bcstg. Co. approved by FCC June 16, 1978. Sale to Taft TV & Radio by Gulf approved by FCC May 30, 1985 (Television Digest, Vol. 25:5, 20, 22). Sale to present owners approved Oct. 2, 1987.

Represented (sales): TeleRep Inc.

Represented (legal): Koteen & Naftalin.

Represented (engineering): Cohen, Dippell & Everist, P.C.

Personnel:

DAVID BOYLAN, vice president & general manager.
QUINN KOONTZ, director of sales.
NOREEN PARKER, manager of local sales.
ROSS MASON, director of engineering.
JIM OGLE, director of news.
LARRY BLACKERBY, director of programming & broadcast operations.
FRANK TERRY, director of finance & administration.
DAN BRAZDA, director of creative services.

Highest One Hour Rate: \$8000.

Highest 30 Sec. Rate: \$2000.

NETWORK BASE HOURLY RATE: \$1050.

City of License: High Point. ADI: Greensboro-Winston Salem-High Point. Rank: 48.

Total Households: © MSI Consumer Market Data as of 1/1/89. TV Homes, TV% and Circulation © 1989 Arbitron. County coverage based on Arbitron study.

Net Weekly Circulation	State County	Total Households	TV Households	%
NORTH CAROLINA				
50% & Over	Alamance	40,000	39,700	99
	Chatham	14,300	14,100	99
	Davidson	46,300	45,800	99
	Davie	10,800	10,600	98
	Forsyth	105,300	104,400	99
	Guilford	128,200	127,300	99
	Montgomery	8,800	8,700	99
	Randolph	38,900	38,500	99
	Rockingham	33,300	33,000	99
	Rowan	40,800	40,500	99



Net Weekly Circulation	State County	Total Households	TV Households	%
50% & Over	Stokes	13,500	13,300	99
	Surry	24,300	24,000	99
	Wilkes	23,700	23,300	99
	Yadkin	11,500	11,300	99
	VIRGINIA			
	Henry	28,100	27,800	99
	Patrick	6,500	6,400	98
NORTH CAROLINA				
Between 25-49%	Alleghany	4,000	3,900	97
	Ashe	9,300	9,100	98
	Caswell	7,300	7,200	99
	Iredell	33,900	33,500	99
	Moore	23,300	23,000	98
	Richmond	17,800	17,600	99
	Stanly	19,800	19,600	99
	Watauga	12,800	12,600	98
	VIRGINIA			
	Carroll	9,700	9,500	98
	Grayson	9,300	9,200	98
NORTH CAROLINA				
Between 5-24%	Alexander	10,200	10,100	99
	Anson	9,100	8,900	98
	Cabarrus	35,500	35,300	99
	Harnett	23,400	23,100	99
	Hoke	7,200	7,000	98
	Lee	15,800	15,600	99
	Orange	33,400	32,900	98
	Person	11,200	11,100	99
	Scotland	11,900	11,700	98
	VIRGINIA			
	Floyd	4,500	4,400	98
	Franklin	13,000	12,800	98
	Pittsylvania	40,700	40,200	99
Station Totals		937,400	927,000	99
Net Weekly Circulation (1989)			547,000	
Average Daily Circulation (1989)			297,900	

North Carolina—Greensboro

WLXI-TV

Ch. 61

Network Service: Trinity Bcstg. Network.

Licensee: Trinity Bcstg. Network Inc., Box C-11949, Santa Ana, CA 92711.

Studio: 2101-D Patterson St., Greensboro, NC 27407.

Telephone: 919-855-5610.

Technical Facilities: Channel No. 61 (752-758 MHz). Authorized power: 500-kw max. visual, 50-kw max. aural. Antenna: 564-ft. above av. terrain, 489-ft. above ground, 1449-ft. above sea level.

Latitude	36°	08'	58"
Longitude	80°	03'	21"

Transmitter: 2-mi. NE of Kernersville.

Satellite Earth Station: Paraclypse, 3.1-meter C-band; M/A-Com receivers.

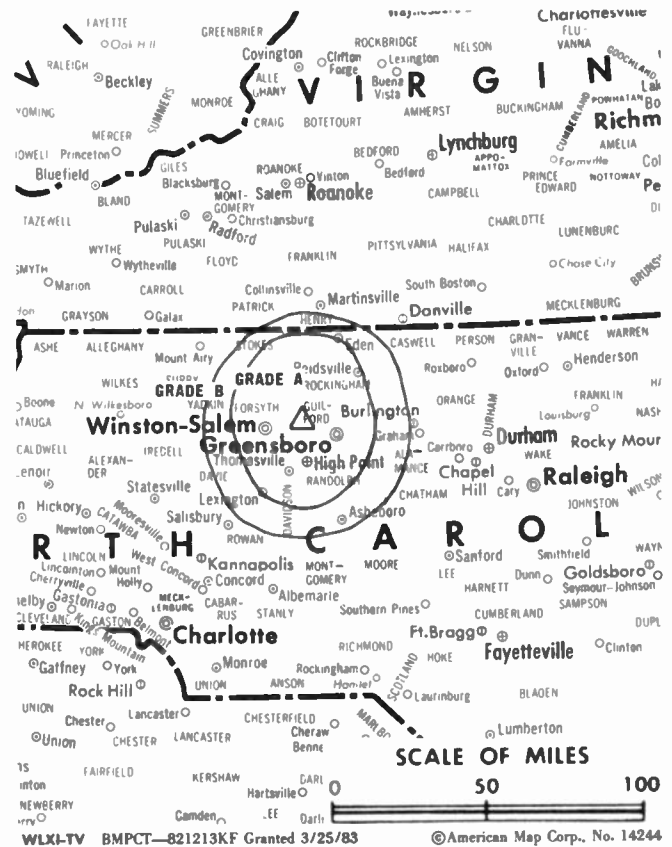
Ownership: Trinity Broadcasting Network Inc. See Group Ownership of Television Stations.

Began Operation: March 5, 1984. Transfer of control from Gary S. Smithwick & Harrell Powell Jr. to William Satterfield approved by FCC May 23, 1985. FCC approved sale to present owner Feb. 24, 1986.

Personnel:
LARRY L. PATTON, general manager.

Highest One Hour Rate: \$300.

Highest 30 Sec. Rate: \$45.



Arbitron Data: Not available.

City of License: Greensboro. **ADI:** Greensboro-Winston Salem-High Point. **Rank:** 48.

North Carolina—Winston-Salem-Greensboro— High Point

WNRW

Ch. 45

Network Service: Fox.

Licensee: Act III Bcstg. of North Carolina Inc., 3500 Myer-Lee Dr., Winston-Salem, NC 27101.

Studio: 3500 Myer-Lee Dr., Winston-Salem, NC 27101.

Telephone: 919-722-4545. **Fax:** 919-723-8217.

Technical Facilities: Channel No. 45 (656-662 MHz). Authorized power: 5000-kw max. & 1450-kw horizontal visual, 500-kw max. & 145-kw horizontal aural. Antenna: 2000-ft. above av. terrain, 768-ft. above ground, 3088-ft. above sea level.

Latitude 36° 22' 37"
Longitude 80° 22' 10"

Transmitter: End of County Rd. 1172, King, NC.

Satellite Earth Stations: Pilot View, 4-meter C-band; AFC Ku-band; Scientific-Atlanta, M/A-Com receivers.

Ownership: Act III Bcstg. Inc. See Group Ownership of Television Stations.

Began Operation: September 23, 1979. Sale to present owners by TVX Broadcast Group approved by FCC Dec. 17, 1986.

Represented (sales): MMT Sales Inc.

Represented (legal): Kenkel, Barnard & Edmundson.

Represented (engineering): Lawrence Behr & Associates Inc.

Personnel:

- DONITA TODD, vice president & general manager.
- JOEL KACZMAREK, general sales manager.
- TONY HOLLOWAY, local sales manager.
- ED KASOVIC, chief engineer.
- PETER WICKWIRE, program director.
- VIKKI RIGGS, promotion director.
- DIANE BEASLEY, business manager.

Highest One Hour Rate: \$2500.

Highest 30 Sec. Rate: \$750.

City of License: Winston-Salem. **ADI:** Greensboro-Winston Salem-High Point. **Rank:** 48.

Total Households: © MSI Consumer Market Data as of 1/1/89. TV Homes, TV% and Circulation © 1989 Arbitron. County coverage based on Arbitron study.

Net Weekly Circulation	State County	Total Households	TV Households	%
50% & Over	NORTH CAROLINA			
	Forsyth	105,300	104,400	99
	Rockingham	33,300	33,000	99
	Stokes	13,500	13,300	99
	Surry	24,300	24,000	99
	Yadkin	11,500	11,300	99
	VIRGINIA			
	Henry	28,100	27,800	99



Net Weekly Circulation	State County	Total Households	TV Households	%
Between 25-49%	NORTH CAROLINA			
	Alamance	40,000	39,700	99
	Davidson	46,300	45,800	99
	Davie	10,800	10,600	98
	Guilford	128,200	127,300	99
	Randolph	38,900	38,500	99
	Wilkes	23,700	23,300	99
	VIRGINIA			
	Patrick	6,500	6,400	98
	Between 5-24%	NORTH CAROLINA		
Alexander		10,200	10,100	99
Alleghany		4,000	3,900	97
Caswell		7,300	7,200	99
Iredell		33,900	33,500	99
Rowan		40,800	40,500	99
VIRGINIA				
Carroll		9,700	9,500	98
Franklin		13,000	12,800	98
Halifax		12,200	12,000	98
Pittsylvania	40,700	40,200	99	
Station Totals		682,200	675,100	99
Net Weekly Circulation (1989)			262,600	
Average Daily Circulation (1989)			100,300	

North Carolina—Greensboro-High Point & Winston-Salem

WXII

Ch. 12

Network Service: NBC.

Licensee: Pulitzer Bcstg. Co., 515 N. Sixth St., One City Center, Suite 2020, St. Louis, MO 63101.

Studio: 700 Coliseum Dr., Winston-Salem, NC 27106.

Branch Office: Guilford County Bureau, 301 S. Green St., Suite 12, Greensboro, NC 27401.

Mailing Address: Box 11847, Winston-Salem, NC 27116.

Telephone: 919-721-9944. **TWX:** 510-931-3676. **Fax:** 919-721-9944.

Technical Facilities: Channel No. 12 (204-210 MHz). Authorized power: 316-kw visual, 63.50-kw aural. Antenna: 1980-ft. above av. terrain, 680-ft. above ground, 3095-ft. above sea level.

Latitude 36° 22' 31"
Longitude 80° 22' 27"

Transmitter: Sauratown Mountain, 7-mi. N of King, NC.

Multichannel TV Sound: Stereo and separate audio program.

Satellite Earth Station: Satellite Technology, 3.5-meter; Drake, Standard Communications receivers.

News Services: AP, CNN, NBC, UPI.

Ownership: Pulitzer Publishing Co. See Group Ownership of Television Stations.

Began Operation: September 30, 1953. Sale to Multimedia by Triangle Bcstg. Corp. approved by FCC Sept. 7, 1972 (Television Digest, Vol. 11:44; 12:37). Exchanged by Multimedia with WFBC-TV, Greenville, SC for KSDK, St. Louis, MO (Vol. 21:12; 22:1; 23:8).

Represented (sales): Katz Television.

Represented (legal): Verner, Lipfert, Bernhard, McPherson & Hand.

Represented (engineering): A. D. Ring & Associates, P.C.

Personnel:

- REYNARD A. CORLEY, vice president & general manager.
- DAVID L. SUMMERS, general sales manager.
- JOHN A. FUSCO, local sales manager.
- HENRY L. HUNT, director of engineering.
- ROGER L. BERGSON, news director.
- PHYLLIS C. SHEFFIELD, program director.
- ROBIN H. MORROW, business manager.
- JAMES M. HART, marketing director.

Highest One Hour Rate: \$4500.

Highest 30 Sec. Rate: \$3000.

NETWORK BASE HOURLY RATE: \$1305.

City of License: Winston-Salem. **AOI:** Greensboro-Winston Salem-High Point. **Rank:** 48.

Total Households: © MSI Consumer Market Data as of 1/1/89. TV Homes, TV% and Circulation © 1989 Arbitron. County coverage based on Arbitron study.

Net Weekly Circulation	State County	Total Households	TV Households	%
50% & Over				
	NORTH CAROLINA			
	Alamance	40,000	39,700	99
	Alleghany	4,000	3,900	97
	Ashe	9,300	9,100	98
	Caswell	7,300	7,200	99
	Davidson	46,300	45,800	99
	Davie	10,800	10,600	98
	Forsyth	105,300	104,400	99
	Guilford	128,200	127,300	99



Net Weekly Circulation	State County	Total Households	TV Households	%
50% & Over				
	VIRGINIA			
	Iredell	33,900	33,500	99
	Randolph	38,900	38,500	99
	Rockingham	33,300	33,000	99
	Rowan	40,800	40,500	99
	Stokes	13,500	13,300	99
	Surry	24,300	24,000	99
	Wilkes	23,700	23,300	99
	Yadkin	11,500	11,300	99
	VIRGINIA			
	Carroll	9,700	9,500	98
	Henry	28,100	27,800	99
	Patrick	6,500	6,400	98
Between 25-49%				
	NORTH CAROLINA			
	Alexander	10,200	10,100	99
	Montgomery	8,800	8,700	99
	Stanly	19,800	19,600	99
	VIRGINIA			
	Grayson	9,300	9,200	98
	Pittsylvania	40,700	40,200	99
Between 5-24%				
	NORTH CAROLINA			
	Cabarrus	35,500	35,300	99
	Caldwell	26,900	26,600	99
	Catawba	44,100	43,800	99
	Chatham	14,300	14,100	99
	Moore	23,300	23,000	98
	Person	11,200	11,100	99
	Scotland	11,900	11,700	98
	Watauga	12,800	12,600	98
	VIRGINIA			
	Bland	2,200	2,100	95
	Floyd	4,500	4,400	98
	Franklin	13,000	12,800	98
	Wythe	9,500	9,300	98
Station Totals		913,400	903,700	99
Net Weekly Circulation (1989)				556,600
Average Daily Circulation (1989)				308,800

North Carolina—Greenville-New Bern-Washington

WNCT-TV

Ch. 9

Network Service: CBS.

Licensee: Roy H. Park Bcstg. Inc., Box 898, Greenville, NC 27835-0898.

Studio: 3221 Evans St., Greenville, NC 27834.

Telephone: 919-756-3180. **TWX:** 510-929-1616. **Fax:** 919-756-5381.

Technical Facilities: Channel No. 9 (186-192 MHz). Authorized power: 316-kw visual, 31.60-kw aural. Antenna: 1890-ft. above av. terrain, 2000-ft. above ground, 2028-ft. above sea level.

Latitude 35° 21' 55"
Longitude 77° 23' 38"

Transmitter: Hwy. 118, 2.5-mi. E of Grifton.

Satellite Earth Stations: Scientific-Atlanta, 7-meter C-band; Scientific-Atlanta, 4.2-meter C-band; AFC, 3.5-meter Ku-band; Winegard, 3.5-meter C-band; DX Antenna, 3.1-meter C-band; DX Antenna, M/A-Com, Scientific-Atlanta, Winegard receivers.

AM Affiliate: WNCT, 10-kw, 1070 kHz (CBS).

FM Affiliate: WNCT-FM, 100-kw, 107.9 MHz (No. 300), 1710-ft.

News Services: AP, CBS.

Ownership: Park Communications Inc. See Group Ownership of Television Stations.

Began Operation: December 22, 1953. Sale to present owner by Carolina Bcstg. System Inc. approved by FCC Feb. 7, 1962 (*Television Digest*, Vol. 2:7).

Represented (sales): Blair Television.

Represented (legal): Wiley, Rein & Fielding.

Represented (engineering): A. D. Ring & Associates, P.C.

Personnel:

EDWARD ADAMS, vice president & general manager.
COLLINS COOPER, local sales manager.
LUTHER GRIFFIN, regional sales manager.
BERTIE CARTWRIGHT, chief engineer.
ROY HARDEE, news director.
SHIRLEY DALE, program director.
WILLIAM MORRISETTE, business manager.

Highest 30 Sec. Rate: \$600.

NETWORK BASE HOURLY RATE: \$943.

City of License: Greenville. **AOI:** Greenville-New Bern-Washington. **Rank:** 106.

Total Households: © MSI Consumer Market Data as of 1/1/89. TV Homes, TV% and Circulation © 1989 Arbitron. County coverage based on Arbitron study.

Net Weekly Circulation	State County	Total Households	TV Households	%
50% & Over	NORTH CAROLINA			
	Beaufort	16,500	16,300	99
	Bertie	7,600	7,400	97
	Carteret	20,600	20,400	99
	Chowan	5,300	5,200	98
	Craven	30,000	29,700	99
	Duplin	15,400	15,100	98
	Edgecombe	20,700	20,500	99
	Greene	5,400	5,300	98
	Halifax	19,700	19,300	98
	Hyde	2,100	2,000	95



WNCT-TV BPCT-5087 Granted 5/17/79

© American Map Corp., 14244

Net Weekly Circulation	State County	Total Households	TV Households	%
50% & Over	Jones	3,200	3,200	100
	Lenoir	22,400	22,100	99
	Martin	9,500	9,400	99
	Onslow	37,900	37,600	99
	Pamlico	4,100	4,100	99
	Pitt	38,100	37,600	99
	Tyrrell	1,500	1,500	100
	Washington	5,200	5,100	98
	Wayne	36,100	35,600	99
	Wilson	24,000	23,700	99
Between 25-49%	NORTH CAROLINA			
	Dare	8,300	8,100	98
	Hertford	8,300	8,200	99
	Nash	27,400	27,000	99
	Northampton	7,700	7,500	98
	Pasquotank	11,200	11,000	99
	Pender	9,400	9,200	98
Perquimans	4,200	4,100	99	
Between 5-24%	NORTH CAROLINA			
	Brunswick	18,800	18,500	98
	Camden	2,000	2,000	100
	Franklin	12,400	12,100	98
	Johnston	30,500	30,100	99
	New Hanover	45,800	45,300	99
	Sampson	18,800	18,500	98
Warren	5,800	5,700	98	
Station Totals		535,900	528,400	99
Net Weekly Circulation (1989)			294,300	
Average Daily Circulation (1989)			154,200	

North Carolina—Hickory

WHKY-TV

Ch. 14

Network Service: None, independent.

Licensee: The Long Family Partnership, 526 Main Ave. SE, Hickory, NC 28601.

Studio: 526 Main Ave. SE, Hickory, NC 28601.

Mailing Address: Box 1059, Hickory, NC 28603.

Telephone: 704-322-5115.

Technical Facilities: Channel No. 14 (470-476 MHz). Authorized power: 656.1-kw max. visual, 66-kw max. aural. Antenna: 600-ft. above av. terrain, 487-ft. above ground, 1652-ft. above sea level.

Latitude 35° 43' 57"
Longitude 81° 19' 52"

Transmitter: 526 Main Ave. SE.

Satellite Earth Stations: 4 in operation.

AM Affiliate: WHKY, 5-kw, 1290 kHz.

News Services: ABC, National Weather Wire, North Carolina Network News.

Ownership: Thomas E. S. Long, 26.01%; Roberta S. Long, 64.34%; Ella Lee Shuford, 0.97%.

Began Operation: February 14, 1968.

Personnel:

- THOMAS E. LONG, general manager.
- JEFFREY B. LONG, station manager.
- JAMES O. CARR, news director & sales manager.
- JULIUS PHILLIPS, sports director.
- LYNNE CRITCHER, traffic manager.
- JEFF DIX, assignment editor.

Highest One Hour Rate: \$450.

Highest 30 Sec. Rate: \$75.

City of License: Hickory. **ADI:** Charlotte. **Rank:** 31.

Total Households: © MSI Consumer Market Data as of 1/1/89. TV Homes, TV% and Circulation © 1989 Arbitron. County coverage based on Arbitron study.



Net Weekly Circulation	State County	Total Households	TV Households	%
NORTH CAROLINA				
Between 5-24%	Alexander	10,200	10,100	99
	Burke	29,100	28,800	99
	Caldwell	26,900	26,600	99
	Catawba	44,100	43,800	99
Station Totals		110,300	109,300	99
Net Weekly Circulation (1989)				17,000
Average Daily Circulation (1989)				4,200

North Carolina—Lexington

WEJC

Ch. 20

Network Service: None, independent.

Grantee: Koinonia Broadcasting Inc., Box 2020, Lexington, NC 27293.

Studio: Robert Everhart Rd. & U.S. Bus. 85, Lexington.

Telephone: 704-246-2020.

Technical Facilities: Channel No. 20 (506-512 MHz). Authorized power: 4616-kw max. visual, 461.60-kw max. aural. Antenna: 975-ft. above av. terrain, 938-ft. above ground, 1758-ft. above sea level.

Latitude	35°	58'	09''
Longitude	79°	49'	29''

Transmitter: W of Rte. 220, Pleasant Garden.

Satellite Earth Stations: 2 in operation; Harris, M/A-Com receivers.

News Service: INN.

Ownership: Koinonia Broadcasting Inc., non-profit, non-stock corp. William P. Register, pres.; Charles D. Brown, v.p.; Carolyn R. Register, secy.-treas.

Began Operation: April 2, 1986.

Represented (legal): Gammon & Grange.

Personnel:

WILLIAM P. REGISTER SR., president & general manager.
 STEVE ANDERSON, program director.
 BILLY REGISTER, operations director.

Highest One Hour Rate: \$500.

Highest 30 Sec. Rate: \$100.



WEJC BMPCT-850528KG Granted 7/23/85

© American Map Corp., No. 14244

Arbitron Data: Not Available.

City of License: Lexington. **ADI:** Greensboro-Winston Salem-High Point. **Rank:** 48.

North Carolina—Morehead City

WFXI

Ch. 8

Network Service: Fox.

Grantee: Local Television Assoc. Inc., Box 1143, Beaufort, NC 28516.

Telephones: 919-728-7781; 919-726-4131.

Technical Facilities: Channel No. 8 (180-186 MHz). Authorized power: 316-kw visual, 31.6-kw aural. Antenna: 817-ft. above av. terrain, 810-ft. above ground, 817-ft. above sea level.

Latitude	34°	52'	53''
Longitude	76°	30'	23''

Transmitter: Open Grounds Farm, approx. 5.5-mi. NW of Stacy.

Ownership: John W. Gainey III, pres., 27%; Frederick J. McCune, secy.-treas., 27%; remainder undisclosed.

Scheduled to Begin Operation: November 1, 1989.

Represented (legal): Fisher, Wayland, Cooper & Leader.

Represented (engineering): Lawrence Behr & Associates Inc.

Personnel:

FREDERICK MCCUNE, general manager.
LaRHE VESTAL, station manager.

Rates: On request.



Beach

SCALE OF MILES



WFXI BMPCT-880907KF Granted 3/16/89

© American Map Corp., No. 14244

Arbitron Data: Not Available.

City of License: Morehead City. **ADI:** Greenville-New Bern-Washington. **Rank:** 106.

North Carolina—New Bern-Greenville-Washington

WCTI
Ch. 12

Network Service: ABC.

Licensee: Diversified Communications Inc.

Studio: 400 Glenburnie Dr., New Bern, NC 28561.

Mailing Address: Box 2325, New Bern, NC 28561.

Telephone: 919-637-2111. **Fax:** 919-637-4141.

Technical Facilities: Channel No. 12 (204-210 MHz). Authorized power: 316-kw visual, 31.60-kw aural. Antenna: 1940-ft. above av. terrain, 1999-ft. above ground, 2049-ft. above sea level.

Latitude 35° 06' 18"
Longitude 77° 20' 15"

Transmitter: State Hwy. 41, N of Trenton, NC.

Satellite Earth Stations: Transmit/receive ADM, 6.1-meter; Avcom receivers.

News Service: AP.

Ownership: Diversified Communications. See Group Ownership of Television Stations.

Began Operation: September 7, 1963. Sale to present owner by Heritage Bcstg. approved by FCC Feb. 24, 1986. Sale to Heritage by Malrite Communications Group approved by FCC June 7, 1983. Sale to Malrite by Continental TV approved Oct. 14, 1976. Previous sale by Nathan Frank & Thomsland Inc. approved April 15, 1969.

Represented (sales): Petry Television Inc.

Represented (legal): Dow, Lohnes & Albertson.

Personnel:

ROBERT G. SALAT, vice president & general manager.
WILLIAM KNOWLES, station manager & news director.
ANDREW SHENKAN, general sales manager.
SANDRA WOODLIER, regional sales manager.
MIKE BARRETT, chief engineer.
CAROLYN STEVENS, program director.
JENNY JONES, promotion director.
THERESA DAILEY, production manager.
CAROLE BERGMAN, administrator.

Highest One Hour Rate: \$7500.

Highest 30 Sec. Rate: \$1500.

NETWORK BASE HOURLY RATE: \$550.

City of License: New Bern. **ADI:** Greenville-New Bern-Washington. **Rank:** 106.

Total Households: © MSI Consumer Market Data as of 1/1/89. TV Homes, TV% and Circulation © 1989 Arbitron. County coverage based on Arbitron study.

Net Weekly Circulation	State County	Total Households	TV Households	%
50% & Over				
	Beaufort	16,500	16,300	99
	Carteret	20,600	20,400	99
	Craven	30,000	29,700	99
	Duplin	15,400	15,100	98
	Greene	5,400	5,300	98
	Hyde	2,100	2,000	95



WCTI BPCT-3831 Granted 1/4/67

© American Map Corp., 14244

Net Weekly Circulation	State County	Total Households	TV Households	%
50% & Over				
	Jones	3,200	3,200	100
	Lenoir	22,400	22,100	99
	Martin	9,500	9,400	99
	Onslow	37,900	37,600	99
	Pamlico	4,100	4,100	99
	Pitt	38,100	37,600	99
	Tyrrell	1,500	1,500	100
	Washington	5,200	5,100	98
NORTH CAROLINA				
Between 25-49%				
	Bertie	7,600	7,400	97
	Chowan	5,300	5,200	98
NORTH CAROLINA				
Between 5-24%				
	Dare	8,300	8,100	98
	Edgecombe	20,700	20,500	99
	Halifax	19,700	19,300	98
	Johnston	30,500	30,100	99
	Nash	27,400	27,000	99
	Northampton	7,700	7,500	98
	Pender	9,400	9,200	98
	Perquimans	4,200	4,100	99
	Sampson	18,800	18,500	98
	Wayne	36,100	35,600	99
	Wilson	24,000	23,700	99
Station Totals		431,500	425,600	99
Net Weekly Circulation (1989)			212,900	
Average Daily Circulation (1989)			123,600	

North Carolina—Raleigh

WLFL-TV

Ch. 22

Network Service: Fox.

Licensee: Television Corp. of Raleigh/Durham Inc., 1205 Front St., Raleigh, NC 27609.

Studio: 1205 Front St., Raleigh, NC 27609.

Telephones: 919-821-2200; 919-682-8522. **Fax:** 919-836-1540.

Technical Facilities: Channel No. 22 (518-524 MHz). Authorized power: 5000-kw max. visual, 500-kw max. aural. Antenna: 1675-ft. above av. terrain, 1545-ft. above ground, 2015-ft. above sea level.

Latitude 35° 42' 51.50"
Longitude 78° 49' 00.50"

Transmitter: 1700-ft. W of intersection of Hwys. 1379 & 1010, 1.5-mi. SE of Apex.

Multichannel TV Sound: Stereo only.

Satellite Earth Stations: 3.5-meter C-band; AFC, 3-meter Ku-band; Gardiner, M/A-Com, Microdyne receivers.

Ownership: TVX Broadcast Group. See Group Ownership of Television Stations.

Began Operation: December 18, 1981. Sale to S & F Communications was approved by FCC Dec. 21, 1984 but not consummated (*Television Digest*, Vol. 24:39). Sale to TVX Broadcast Group approved Feb. 10, 1986 (Vol. 25:50; 26:17).

Represented (sales): Seltel Inc.

Represented (legal): McFadden, Evans & Sill.

Personnel:

- LINDA COCHRAN, vice president & general manager.
- THOMAS NEESON, general sales manager.
- CHUCK WARD, local sales manager.
- KATHY BENNETT, national sales manager.
- DON INGRAM, chief engineer.
- JENNY ZOELLER, director of programming.
- BOBBY STONE, director of promotion.
- DOUGLAS HAMILTON, business manager.

Highest One Hour Rate: \$4000.

Highest 30 Sec. Rate: \$1200.

City of License: Raleigh. **AOI:** Raleigh-Durham. **Rank:** 34.

Total Households: © MSI Consumer Market Data as of 1/1/89. TV Homes, TV% and Circulation © 1989 Arbitron. County coverage based on Arbitron study.

Net Weekly Circulation	State County	Total Households	TV Households	Households %
50% & Over				
NORTH CAROLINA				
	Chatham	14,300	14,100	99
	Franklin	12,400	12,100	98
	Granville	12,600	12,400	98
	Hamett	23,400	23,100	99
	Johnston	30,500	30,100	99
	Lee	15,800	15,600	99
	Person	11,200	11,100	99
	Vance	14,100	13,900	99
Between 25-49%				
NORTH CAROLINA				
	Alamance	40,000	39,700	99
	Cumberland	86,500	85,500	99
	Durham	66,000	65,300	99



Net Weekly Circulation	State County	Total Households	TV Households	Households %
Between 25-49%				
	Greene	5,400	5,300	98
	Hoke	7,200	7,000	98
	Moore	23,300	23,000	98
	Orange	33,400	32,900	98
	Sampson	18,800	18,500	98
	Wake	145,600	144,300	99
	Wayne	36,100	35,600	99
	Wilson	24,000	23,700	99
NORTH CAROLINA				
Between 5-24%				
	Bladen	11,400	11,100	98
	Caswell	7,300	7,200	99
	Duplin	15,400	15,100	98
	Edgecombe	20,700	20,500	99
	Halifax	19,700	19,300	98
	Montgomery	8,800	8,700	99
	Nash	27,400	27,000	99
	Randolph	38,900	38,500	99
	Richmond	17,800	17,600	99
	Robeson	35,600	35,000	98
	Warren	5,800	5,700	98
VIRGINIA				
	Halifax	12,200	12,000	98
	Mecklenburg	10,600	10,400	98
Station Totals		852,200	841,300	99
Net Weekly Circulation (1989)				315,500
Average Daily Circulation (1989)				127,300

North Carolina—Durham-Raleigh

WPTF-TV

Ch. 28

Network Service: NBC.

Licensee: Durham Life Broadcasting Inc., Box 29521, Raleigh, NC 27626.

Studio: 3012 Highwoods Blvd., Raleigh, NC 27604.

Telephone: 919-876-0674. TWX: 510-928-1852. Fax: 919-790-6254.

Technical Facilities: Channel No. 28 (554-560 MHz). Authorized power: 5000-kw max. visual, 250-kw max. aural. Antenna: 2000-ft. above av. terrain, 1893-ft. above ground, 2253-ft. above sea level.

Latitude 35° 40' 29"
Longitude 78° 31' 38"

Transmitter: 1.8-mi. SE of Auburn.

Multichannel TV Sound: Stereo and separate audio program.

Satellite Earth Stations: Transmit/receive Harris, 6.1-meter Ku-band; Andrew, 4.5-meter C-band; Harris, 3.6-meter Ku-band; RCA, 3-meter Ku-band; Andrew, Harris, M/A-Com receivers.

News Services: AP, NBC, UPI.

Ownership: Durham Life Bcstg. George Womble, chmn.; Felton Coley, pres.; Bob Butler, exec. v.p. Durham Corp. is licensee of WPTF(AM) & WQDR(FM), Raleigh, NC; WEVO & WSTS(FM), Laurinburg, NC.

Began Operation: November 4, 1968. Sale to present owner by Robinson O. Everett, et al., approved by FCC May 19, 1977 (Television Digest, Vol. 17:5).

Represented (sales): Blair Television.

Represented (legal): Tharrington, Smith & Hargrove.

Represented (engineering): Moffet, Larson & Johnson Inc.

Personnel:

- BOB BUTLER, executive vice president & general manager.
- EMILY BIGGS, general sales manager.
- HEDY POE, local sales manager.
- KAY CROWDER, national sales manager.
- LATHAM HAMNER, chief engineer.
- KEVIN KELLY, news director.
- BOB WOLFE, program manager.
- BARBARA NICELY, promotion director.
- KEN DURHAM, controller.
- BILL RAMSEY, production manager.

Highest One Hour Rate: \$8500.

Highest 30 Sec. Rate: \$3200.

NETWORK BASE HOURLY RATE: \$800.

City of License: Durham. ADI: Raleigh-Durham. Rank: 34.

Total Households: © MSI Consumer Market Data as of 1/1/89. TV Homes, TV% and Circulation © 1989 Arbitron. County coverage based on Arbitron study.

Net Weekly Circulation	State County	Total Households	TV Households	%
NORTH CAROLINA				
50% & Over	Chatham	14,300	14,100	99
	Cumberland	86,500	85,500	99
	Durham	66,000	65,300	99
	Franklin	12,400	12,100	98
	Granville	12,600	12,400	98
	Harnett	23,400	23,100	99
	Johnston	30,500	30,100	99



WPTF-TV BPCT-860327KF Granted 7/2/86 © American Map Corp., No. 14244

Net Weekly Circulation	State County	Total Households	TV Households	%
50% & Over	Lee	15,800	15,600	99
	Orange	33,400	32,900	98
	Vance	14,100	13,900	99
	Wake	145,600	144,300	99
NORTH CAROLINA				
Between 25-49%	Alamance	40,000	39,700	99
	Moore	23,300	23,000	98
	Nash	27,400	27,000	99
	Person	11,200	11,100	99
	Scotland	11,900	11,700	98
	Warren	5,800	5,700	98
	Wayne	36,100	35,600	99
VIRGINIA				
	Mecklenburg	10,600	10,400	98
NORTH CAROLINA				
Between 5-24%	Caswell	7,300	7,200	99
	Duplin	15,400	15,100	98
	Edgecombe	20,700	20,500	99
	Greene	5,400	5,300	98
	Montgomery	8,800	8,700	99
	Randolph	38,900	38,500	99
	Sampson	18,800	18,500	98
Wilson	24,000	23,700	99	
VIRGINIA				
	Halifax	12,200	12,000	98
Station Totals		772,400	763,000	99
Net Weekly Circulation (1989)			396,300	
Average Daily Circulation (1989)			177,600	

North Carolina—Raleigh-Durham

WRAL-TV

Ch. 5

Network Service: CBS.

Licensee: Capitol Bcstg. Co. Inc., 2619 Western Blvd., Box 12000, Raleigh, NC 27605.

Studio: 2619 Western Blvd., Raleigh, NC 27605.

Mailing Address: Box 12000, Raleigh, NC 27605.

Telephone: 919-821-8555. **TWX:** 510-928-1833. **Fax:** 919-821-8554.

Technical Facilities: Channel No. 5 (76-82 MHz). Authorized power: 100-kw visual, 15-kw aural. Antenna: Circularly polarized, 1990-ft. above av. terrain, 2000-ft. above ground, 2340-ft. above sea level.

Latitude 35° 40' 35"
Longitude 78° 32' 09"

Transmitter: 1.6-mi. SE of Auburn.

Multichannel TV Sound: Stereo only.

Satellite Earth Stations: Transmit/receive Scientific-Atlanta, 10-meter C-band; Scientific-Atlanta, 7-meter C-band; Harris, 6.1-meter Ku-band; Scientific-Atlanta, 4.5-meter C-band; Harris, Scientific-Atlanta receivers.

FM Affiliate: WRAL-FM, 100-kw, 101.5 MHz (No. 268), 1840-ft.

News Services: AP, CNN, Conus, UPI.

Ownership: Caprtol Broadcasting Co. Inc. See Group Ownership of Television Stations.

Began Operaticn: December 15, 1956.

Represented (sales): Katz Television.

Represented (legal): Fletcher, Heald & Hildreth.

Personnel:

JIM GOODMON, president.
JOHN GREENE, senior vice president & general manager.
PAUL QUINN, station manager.
DAVID HARBERT, general sales manager.
LAURA STILLMAN, local sales manager.
DOUG MINOR, national sales manager.
WILBUR BRANN, manager of engineering.
JIM GRIFFIN, program manager.
CINDY SINK, promotion director.
CATHYRN CARTER, business manager.
WALTYE RASULALA, public affairs manager.

Highest 30 Sec. Rate: \$2500.

NETWORK BASE HOURLY RATE: \$1575.

City of License: Raleigh. **AOI:** Raleigh-Durham. **Rank:** 34.

Total Households: © MSI Consumer Market Data as of 1/1/89. TV Homes, TV% and Circulation © 1989 Arbitron. County coverage based on Arbitron study.

Net Weekly Circulation	State County	Total Households	TV Households	%
NORTH CAROLINA				
50% & Over	Chatham	14,300	14,100	99
	Cumberland	86,500	85,500	99
	Duplin	15,400	15,100	98
	Durham	66,000	65,300	99
	Edgecombe	20,700	20,500	99
	Franklin	12,400	12,100	98
	Granville	12,600	12,400	98
	Halifax	19,700	19,300	98
	Harnett	23,400	23,100	99
	Hoke	7,200	7,000	98
	Johnston	30,500	30,100	99
	Lee	15,800	15,600	99
	Moore	23,300	23,000	98
	Nash	27,400	27,000	99
	Northampton	7,700	7,500	98
	Orange	33,400	32,900	98
	Person	11,200	11,100	99



Net Weekly Circulation	State County	Total Households	TV Households	%
50% & Over	Robeson	35,600	35,000	98
	Sampson	18,800	18,500	98
	Scotland	11,900	11,700	98
	Vance	14,100	13,900	99
	Wake	145,600	144,300	99
	Warren	5,800	5,700	98
	Wayne	36,100	35,600	99
	Wilson	24,000	23,700	99
VIRGINIA				
	Mecklenburg	10,600	10,400	98
NORTH CAROLINA				
Between 25-49%	Alamance	40,000	39,700	99
	Bladen	11,400	11,100	98
	Caswell	7,300	7,200	99
	Greene	5,400	5,300	98
	Lenoir	22,400	22,100	99
	Martin	9,500	9,400	99
	Onslow	37,900	37,600	99
	Pitt	38,100	37,600	99
VIRGINIA				
	Brunswick	5,000	4,900	98
	Halifax	12,200	12,000	98
NORTH CAROLINA				
Between 5-24%	Bertie	7,600	7,400	97
	Columbus	19,000	18,700	98
	Hertford	8,300	8,200	99
	Montgomery	8,800	8,700	99
	New Hanover	45,800	45,300	99
	Pender	9,400	9,200	98
	Randolph	38,900	38,500	99
	Richmond	17,800	17,600	99
VIRGINIA				
	Greensville	5,000	4,900	98
	Lunenburg	4,200	4,100	98
Station Totals		1,084,000	1,069,900	99
Net Weekly Circulation (1989)			709,700	
Average Daily Circulation (1989)			434,000	

North Carolina—Durham-Raleigh-Fayetteville

WTVD

Ch. 11

Network Service: ABC.

Licensee: Capital Cities Communications Inc., Box 2009, Durham, NC 27702.

Studio: 411 Liberty St., Durham, NC 27702.

Fayetteville Office: 225 Green St., Fayetteville, NC 28301.

Raleigh Office: Box 1950, Raleigh, NC 27602.

Mailing Address: Box 2009, Durham, NC 27702.

Telephones: 919-683-1111, Durham; 919-323-5883, Fayetteville.

TWX: 510-927-1810.

Technical Facilities: Channel No. 11 (198-204 MHz). Authorized power: 316-kw visual, 47.40-kw aural. Antenna: 1990-ft. above av. terrain, 2000-ft. above ground, 2317-ft. above sea level.

Latitude 35° 40' 05''
Longitude 78° 31' 58''

Transmitter: 4-mi. NW of Clayton, 2-mi. SE of Auburn, NC.

Satellite Earth Station: Harris, 9.1-meter; Harris receivers.

News Services: AP, UPI.

Ownership: Capital Cities/ABC Inc. See Group Ownership of Television Stations.

Began Operation: September 2, 1954. Sale to present owners by principal stockholders Harmon L. & Virginia D. Duncan, J. Floyd Fletcher and WDNC(AM) approved by FCC May 22, 1957 (Television Digest, Vol. 13:14, 21).

Represented (sales): Capital Cities/ABC National Sales Inc.

Represented (legal): Wilmer, Cutler & Pickering.

Represented (engineering): Moffet, Larson & Johnson, P.C.

Personnel:

- ALAN NESBITT, president & general manager.
- DENIS J. O'CONNOR, general sales manager.
- JON MILLER, director of programming.
- CHRISTLE SWAIN, community relations & station affairs manager.
- ED WALL, chief engineer.
- WILLIAM HIGGS, business manager.
- MARIE BROWN, sales service manager.
- JOHN DAWSON, director of creative services.

Rates: On request.

City of License: Durham. ADI: Raleigh-Durham. Rank: 34.

Total Households: © MSI Consumer Market Data as of 1/1/89. TV Homes, TV% and Circulation © 1989 Arbitron. County coverage based on Arbitron study.

Net Weekly Circulation	State County	Total Households	TV Households	%
50% & Over	NORTH CAROLINA			
	Chatham	14,300	14,100	99
	Cumberland	86,500	85,500	99
	Durham	66,000	65,300	99
	Edgecombe	20,700	20,500	99
	Franklin	12,400	12,100	98
	Granville	12,600	12,400	98
	Greene	5,400	5,300	98
	Halifax	19,700	19,300	98
	Harnett	23,400	23,100	99
	Hoke	7,200	7,000	98
	Johnston	30,500	30,100	99
	Lee	15,800	15,600	99
	Moore	23,300	23,000	98
	Nash	27,400	27,000	99
	Orange	33,400	32,900	98
	Person	11,200	11,100	99
	Robeson	35,600	35,000	99
	Sampson	18,800	18,500	98
	Scotland	11,900	11,700	98
Vance	14,100	13,900	99	



Net Weekly Circulation	State County	Total Households	TV Households	%
50% & Over	Wake	145,600	144,300	99
	Warren	5,800	5,700	98
	Wayne	36,100	35,600	99
	Wilson	24,000	23,700	99
VIRGINIA				
	Mecklenburg	10,600	10,400	98
NORTH CAROLINA				
Between 25-49%	Alamance	40,000	39,700	99
	Bladen	11,400	11,100	98
	Duplin	15,400	15,100	98
	Northampton	7,700	7,500	98
NORTH CAROLINA				
Between 5-24%	Bertie	7,600	7,400	97
	Brunswick	18,800	18,500	98
	Caswell	7,300	7,200	99
	Columbus	19,000	18,700	98
	Lenoir	22,400	22,100	99
	Martin	9,500	9,400	99
	Montgomery	8,800	8,700	99
	New Hanover	45,800	45,300	99
	Onslow	37,900	37,600	99
	Pender	9,400	9,200	98
	Pitt	38,100	37,600	99
	Randolph	38,900	38,500	99
	Richmond	17,800	17,600	99
	Rockingham	33,300	33,000	99
VIRGINIA				
Brunswick	5,000	4,900	98	
Greensville	5,000	4,900	98	
Halifax	12,200	12,000	98	
Lunenburg	4,200	4,100	98	
Patrick	6,500	6,400	98	
Station Totals		1,134,300	1,119,600	99
Net Weekly Circulation (1989)			664,200	
Average Daily Circulation (1989)			390,600	

North Carolina—Rocky Mount

WFXB

Ch. 47

Network Service: None, independent.

Grantee: Family Bcstg. Enterprises, Box 4750, Rocky Mount, NC 27802.

Studio: 126 N. Washington St., Rocky Mount, NC 27801.

Telephone: 919-985-2447.

Technical Facilities: Channel No. 47 (668-674 MHz). Authorized power: 1300-kw max. visual. Antenna: 1023-ft. above av. terrain, 1010-ft. above ground, 1197-ft. above sea level.

Latitude	35°	54'	44''
Longitude	78°	01'	46''

Transmitter: 1.5-mi. SSE of Old Spring Hope, Nash County, off the end of Hwy. 1920.

Ownership: V. Bruce Whitehead, gen. partner, 50%; Robert M. Chandler Jr., 50%. FBE has LPTV interests.

Began Operation: July 5, 1989.

Represented (legal): Mitchell, Fielstra & Associates, P.C.

Personnel:

BOB PELLETIER, general manager.
G. C. HUGHES, program director.

Rates: On request.

Arbitron Data: Not available.



City of License: Rocky Mount. **ADI:** Raleigh-Durham. **Rank:** 34.

North Carolina—Washington-Greenville- New Bern

WITN-TV

Ch. 7

Network Service: NBC.

Licensee: American Family Broadcast Group Inc.

Studio: Hwy. 17 South, Washington, NC 27889.

Mailing Address: Box 468, Washington, NC 27889.

Telephone: 919-946-3131.

Technical Facilities: Channel No. 7 (174-180 MHz). Authorized power: 316-kw visual, 31-kw aural. Antenna: Circularly polarized, 1950-ft. above av. terrain, 2000-ft. above ground, 2028-ft. above sea level.

Latitude 35° 21' 55"
Longitude 77° 23' 38"

Transmitter: Hwy. 118, 2.5-mi. E of Grifton.

Multichannel TV Sound: Stereo only.

Satellite Earth Stations: Scientific-Atlanta, 7-meter; Harris, 6-meter; Harris, 3-meter; Harris, Scientific-Atlanta receivers.

News Services: AP, NBC.

Ownership: American Family Corp., 100%. See Group Ownership of Television Stations.

Began Operation: September 28, 1955. Sale to present owner by W. R. Roberson Jr., et al., approved by FCC June 26, 1985 (*Television Digest*, Vol. 25:8).

Represented (sales): Katz Television.

Represented (legal): Schnader, Harrison, Segal & Lewis.

Represented (engineering): A. D. Ring & Associates, P.C.

Personnel:

- HOWARD MEAGLE JR., vice president & general manager.
- BILL STANLEY, general sales manager.
- JEANETTE LECROY, national sales manager.
- HELEN S. JACKSON, national sales coordinator.
- AL MANNING, chief engineer.
- CHRIS McDANIEL, news director.
- MICHAEL RIDDLE, program director.
- FRANCES W. WILLIAMS, business manager.

Rates: On request.

City of License: Washington. **AOI:** Greenville-New Bern-Washington. **Rank:** 106.

Total Households: © MSI Consumer Market Data as of 1/1/89. TV Homes, TV% and Circulation © 1989 Arbitron. County coverage based on Arbitron study.

Net Weekly Circulation	State County	Total Households	TV Households	%
NORTH CAROLINA				
50% & Over	Beaufort	16,500	16,300	99
	Bertie	7,600	7,400	97
	Carteret	20,600	20,400	99
	Chowan	5,300	5,200	98
	Craven	30,000	29,700	99
	Dare	8,300	8,100	98
	Duplin	15,400	15,100	98
	Edgecombe	20,700	20,500	99
	Greene	5,400	5,300	98
	Halifax	19,700	19,300	98
	Hyde	2,100	2,000	95



Net Weekly Circulation	State County	Total Households	TV Households	%
50% & Over	Jones	3,200	3,200	100
	Lenoir	22,400	22,100	99
	Martin	9,500	9,400	99
	Nash	27,400	27,000	99
	Northampton	7,700	7,500	98
	Onslow	37,900	37,600	99
	Pamlico	4,100	4,100	99
	Pitt	38,100	37,600	99
	Tyrrell	1,500	1,500	100
	Washington	5,200	5,100	98
	Wayne	36,100	35,600	99
	Wilson	24,000	23,700	99
NORTH CAROLINA				
Between 25-49%	Franklin	12,400	12,100	98
	Hertford	8,300	8,200	99
	Perquimans	4,200	4,100	99
	Sampson	18,800	18,500	98
	Warren	5,800	5,700	98
NORTH CAROLINA				
Between 5-24%	Camden	2,000	2,000	100
	Harnett	23,400	23,100	99
	Johnston	30,500	30,100	99
	Pasquotank	11,200	11,000	99
	Pender	9,400	9,200	98
	Vance	14,100	13,900	99
VIRGINIA				
	Brunswick	5,000	4,900	98
Station Totals		513,800	506,500	99
Net Weekly Circulation (1989)				346,900
Average Daily Circulation (1989)				195,900

North Carolina—Wilmington

WECT

Ch. 6

Network Service: NBC.

Licensee: Atlantic Telecasting Corp., 322 Shipyard Blvd., Wilmington, NC 28403.

Studio: 322 Shipyard Blvd., Wilmington, NC 28403.

Mailing Address: Box 4029, Wilmington, NC 28406.

Telephone: 919-791-8070. **TWX:** 510-937-0314.

Technical Facilities: Channel No. 6 (82-88 MHz). Authorized power: 100-kw visual, 20-kw aural. Antenna: 1930-ft. above av. terrain, 2000-ft. above ground, 2055-ft. above sea level.

Latitude 34° 34' 32"
Longitude 78° 26' 13"

Transmitter: State Hwy. 53, 1.1-mi. SE of Singletary Lake, Colly Twp.

Multichannel TV Sound: Stereo only.

Satellite Earth Stations: Harris, 8-meter; Prodelin, 5-meter; Harris, 3-meter; Harris, Pinzone receivers.

News Services: AP, Conus, NBC.

Ownership: News Press & Gazette Co., 96.16%. See Group Ownership of Television Stations.

Began Operation: April 9, 1954. Sale of 60% of stock by Richard A. Dunlea & wife to WNCT and James Jackson approved Dec. 11, 1957 by FCC (*Television Digest*, Vol. 13:44, 50). Sale to present owner approved by FCC Nov. 21, 1986.

Represented (sales): Katz Television.

Represented (legal): Dow, Lohnes & Albertson.

Represented (engineering): Cohen, Dippell & Everist, P.C.

Personnel:

ROBERT B. BEALL, vice president & general manager.
HARVEY HUTCHINSON, general sales manager.
WAYNE TINER, chief engineer.
RAEFORD BROWN, news director.
KAREN FOX, program director.
TOM CHEATHAM, production manager.

Rates: On request.

City of License: Wilmington. **ADI:** Wilmington. **Rank:** 149.

Total Households: © MSI Consumer Market Data as of 1/1/89. TV Homes, TV% and Circulation © 1989 Arbitron. County coverage based on Arbitron study.

Net Weekly Circulation	State County	Total Households	TV Households	Households %
NORTH CAROLINA				
50% & Over	Bladen	11,400	11,100	98
	Brunswick	18,800	18,500	98
	Columbus	19,000	18,700	98
	Cumberland	86,500	85,500	99
	Duplin	15,400	15,100	98
	Hoke	7,200	7,000	98
	New Hanover	45,800	45,300	99
	Pender	9,400	9,200	98
	Richmond	17,800	17,600	99



Net Weekly Circulation	State County	Total Households	TV Households	Households %
50% & Over	Robeson	35,600	35,000	98
	Sampson	18,800	18,500	98
	Scotland	11,900	11,700	98
SOUTH CAROLINA				
	Dillon	10,600	10,400	98
	Horry	52,000	51,100	98
	Marion	12,100	11,900	98
NORTH CAROLINA				
Between 25-49%	Harnett	23,400	23,100	99
	Moore	23,300	23,000	98
	Onslow	37,900	37,600	99
SOUTH CAROLINA				
	Marlboro	10,700	10,500	98
NORTH CAROLINA				
Between 5-24%	Greene	5,400	5,300	98
	Jones	3,200	3,200	100
	Lee	15,800	15,600	99
	Wayne	36,100	35,600	99
SOUTH CAROLINA				
	Florence	42,800	42,200	99
	Georgetown	17,100	16,700	98
Station Totals		588,000	579,400	99
Net Weekly Circulation (1989)				330,100
Average Daily Circulation (1989)				184,700

North Carolina—Wilmington

WJKA

Ch. 26

Network Service: CBS.

Licensee: Wilmington Telecasters Inc., 1926 Oleander Drive, Greenville, NC 27834.

Studio: 1926 Oleander Drive, Wilmington, NC 28403.

Mailing Address: Box 2626, Wilmington, NC 28403.

Telephone: 919-343-8826.

Technical Facilities: Channel No. 26 (542-548 MHz). Authorized power: 4325-kw max. visual, 432.50-kw max. aural. Antenna: 1641-ft. above av. terrain, 1629-ft. above ground, 1689-ft. above sea level.

Latitude 34° 07' 51"
Longitude 78° 11' 16"

Transmitter: 5-mi. NNW of Bolivia on Lewis Swamp Rd.

Satellite Earth Stations: Transmit/receive Microdyne, 7-meter; Scientific-Atlanta, 6.2-meter; Harris, 4.7-meter; Harris, 3.7-meter; Harris, M/A-Corn, Scientific-Atlanta receivers.

News Services: AP, NIWS.

Ownership: Katherine R. Everett, 37.5%; Robinson O. Everett, 37.5%; Jacob H. Froelich Jr., 12.5%; George Lyles Jr., 12.5%. See the Everetts in Group Ownership of Television Stations. Sale to Park Communications Inc. pends.

Began Operation: September 24, 1984.

Represented (sales): Seltel Inc.

Represented (legal): Baraff, Koerner, Oleander & Hochberg, P.C.

Represented (engineering): Moffet, Larson & Johnson Inc.

Personnel:

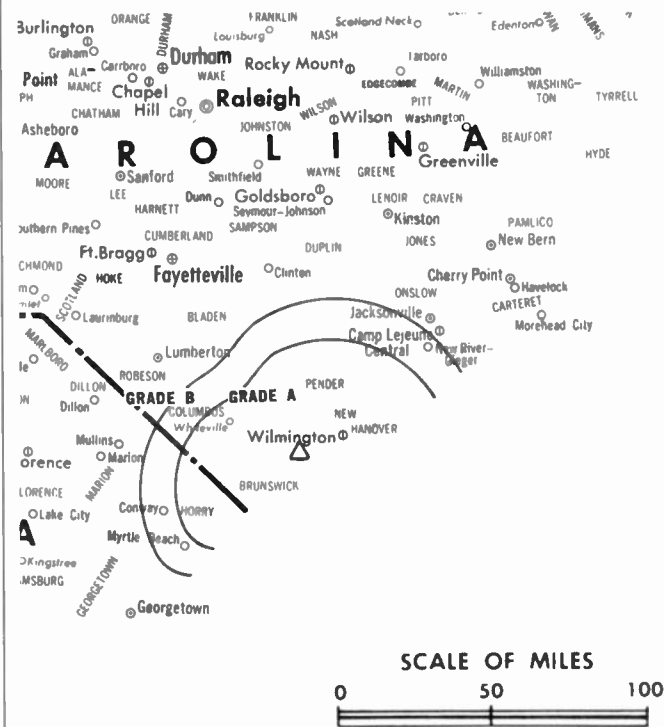
TY WATTS, general manager.
BOB WATSON, general sales manager.
RICK CARROLL, chief engineer.
AILEEN LeBLANC, news, program & promotion director.
GINA KLINEFELTER, business manager.

Highest One Hour Rate: \$3000.

Highest 30 Sec. Rate: \$600.

City of License: Wilmington. **AOI:** Wilmington. **Rank:** 149.

Total Households: © MSI Consumer Market Data as of 1/1/89. TV Homes, TV% and Circulation © 1989 Arbitron. County coverage based on Arbitron study.



WJKA BLCT—841009KW Granted 3/28/85

© American Map Corp., No. 14244

Net Weekly Circulation	State County	Total Households	TV Households	Households %
50% & Over	NORTH CAROLINA			
	Brunswick	18,800	18,500	98
	New Hanover	45,800	45,300	99
	Pender	9,400	9,200	98
Between 25-49%	NORTH CAROLINA	19,000	18,700	98
Between 5-24%	NORTH CAROLINA			
	Bladen	11,400	11,100	98
	Duplin	15,400	15,100	98
	SOUTH CAROLINA			
	Horry	52,000	51,100	98
	Marion	12,100	11,900	98
Station Totals		183,900	180,900	98
Net Weekly Circulation (1989)				69,600
Average Daily Circulation (1989)				31,700

North Carolina—Wilmington

WWAY

Ch. 3

Network Service: ABC.

Licensee: Adams TV of Wilmington Inc.

Studio: 615 N. Front St., Wilmington, NC 28401.

Mailing Address: Box 2068, Wilmington, NC 28401.

Telephone: 919-762-8581.

Technical Facilities: Channel No. 3 (60-66 MHz). Authorized power: 100-kw visual, 10-kw aural. Antenna: Circularly polarized, 1953-ft. above av. terrain, 1941-ft. above ground, 2001-ft. above sea level.

Latitude 34° 07' 51"
Longitude 78° 11' 16"

Transmitter: 5-mi. NNW of Bolivia on Lewis Swamp Rd.

Satellite Earth Stations: Andrew, 7.3-meter C-band; Scientific-Atlanta, 4.6-meter C-band; Andrew, 4.5-meter C-band; RCA, 3.2-meter Ku-band; Avantek, M/A-Corn, Scientific-Atlanta receivers.

News Service: AP.

Ownership: Adams Communications Corp., 100%. See Group Ownership of Television Stations.

Began Operation: October 30, 1964. Sale to Price Communications Corp. by Clay Communications approved by FCC June 23, 1987 (*Television Digest*, Vol. 27:21). Sale to Cape Fear Telecasting Inc. (William G. Broadfoot Jr., Charles B. Britt, Ferebee Sledge & Craig Wall approved by FCC Aug. 28, 1968. **Note:** Left air temporarily Jan. 24, 1981 when plane collided with tower (Vol. 21:5). Sale to Adams TV approved July 11, 1988.

Represented (sales): Blair Television.

Represented (legal): Kaye, Scholer, Fierman, Hays & Handler.

Personnel:

C. D. MARTIN, president & general manager.
J. A. SCHLEGEL, general sales manager.
ELLIOT HUNTER, chief engineer.
STELLA SHELTON, news director.
RANSOM BENFIELD, production manager.
GEORGE ALLEN, operations manager.

Highest One Hour Rate: \$2500.

Highest 30 Sec. Rate: \$900.

NETWORK BASE HOURLY RATE: \$600.

City of License: Wilmington. ADI: Wilmington. Rank: 149.

Total Households: © MSI Consumer Market Data as of 1/1/89. TV Homes, TV% and Circulation © 1989 Arbitron. County coverage based on Arbitron study.

Net Weekly Circulation	State County	Total Households	TV Households	%
50% & Over	NORTH CAROLINA			
	Bladen	11,400	11,100	98
	Brunswick	18,800	18,500	98
	Columbus	19,000	18,700	98



WWAY BPCT—841213K1 Granted 1/30/85

© American Map Corp., No. 14244

Net Weekly Circulation	State County	Total Households	TV Households	%
50% & Over	SOUTH CAROLINA			
	Horry	52,000	51,100	98
	NORTH CAROLINA			
Between 25-49%	SOUTH CAROLINA			
	Marion	12,100	11,900	98
	NORTH CAROLINA			
Between 5-24%	SOUTH CAROLINA			
	Dillon	10,600	10,400	98
	Florence	42,800	42,200	99
	Georgetown	17,100	16,700	98
Station Totals		443,600	437,000	99
Net Weekly Circulation (1989)			198,600	
Average Daily Circulation (1989)			109,500	

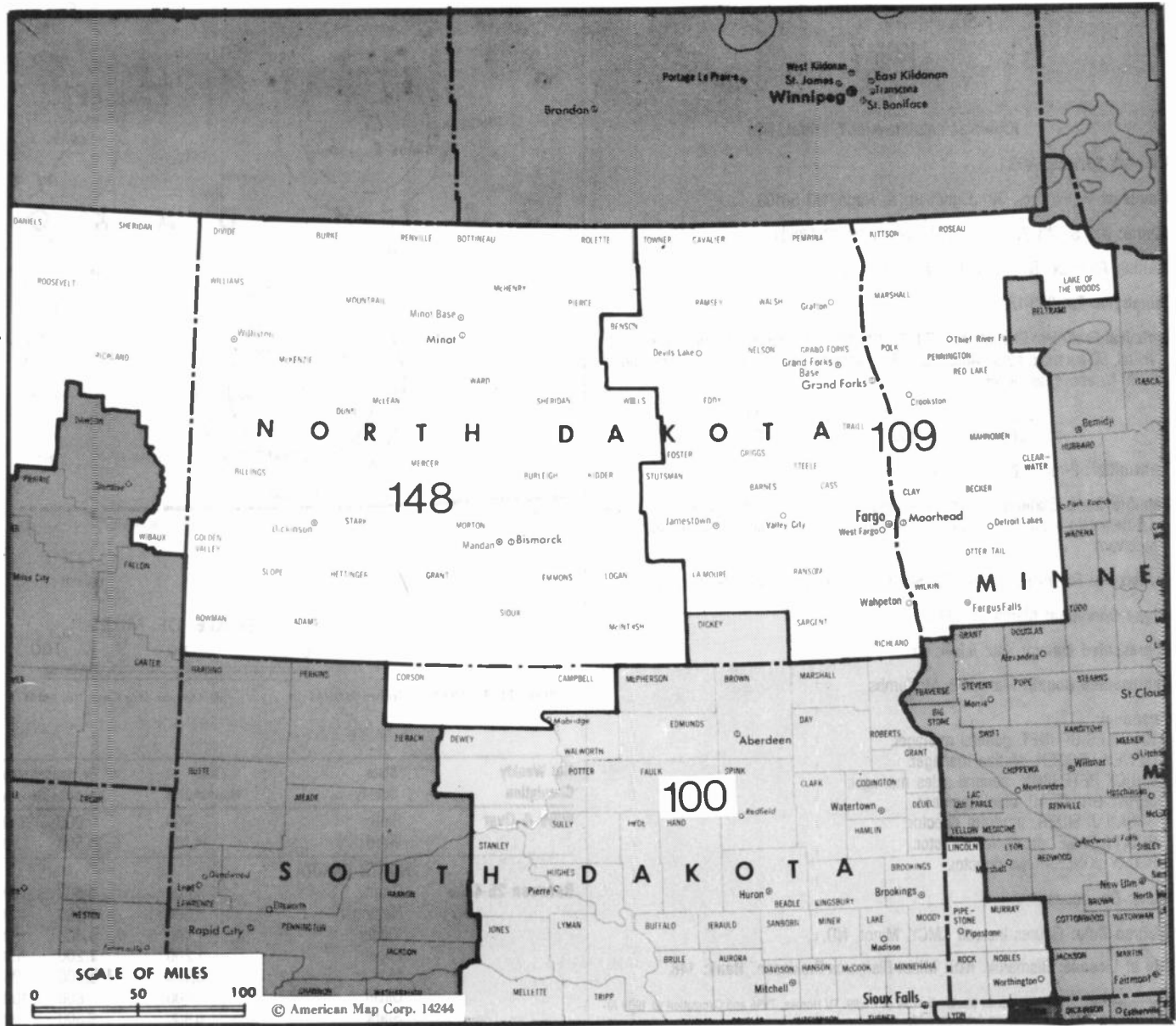
North Carolina

WBTV, Charlotte (Arbitron Data Continued)

Net Weekly Circulation	State County	Total Households	TV Households Households	%
Between 5-24%	NORTH CAROLINA			
	Scotland	11,900	11,700	98
	Surry	24,300	24,000	99
	Yadkin	11,500	11,300	99
	SOUTH CAROLINA			
	Darlington	23,300	23,000	98
	Fairfield	6,900	6,800	98
Kershaw	16,200	16,000	98	

WBTV—(Continued) (Arbitron Data Continued)

Net Weekly Circulation	State County	Total Households	TV Households Households	%
Between 5-24%	Laurens	19,000	18,800	99
	Marlboro	10,700	10,500	98
	Newberry	12,500	12,300	98
	Saluda	6,200	6,100	98
	TENNESSEE			
	Johnson	5,500	5,400	98
	VIRGINIA			
Grayson	9,300	9,200	98	



Market	Arbitron ADI TV Households	Rank	Market Area Commercial TV Stations
Sioux Falls-Mitchell, SD	227,800	100	KABY-TV (9), KDLO-TV (3), KDLT (5), KELO-TV (11), KPLO-TV (6), KPRY-TV (4), KSFY-TV (13), KTTW (17)
Fargo, ND	212,700	109	KBRR (10), KJRR (7), KNRR (12), KTHI-TV (11), KVRR (15), KXJB-TV (4), WDAY-TV (6), WDAZ-TV (8)
Minot-Bismarck-Dickinson, ND	139,600	148	KBMY (17), KFYY-TV (5), KMCY (14), KMOT (10), KQCD-TV (7), KUMV-TV (8), KXMA-TV (2), KXMB-TV (12), KXMC-TV (13), KXMD-TV (11)

State Cross Reference List

Communities that receive programs of stations that are located elsewhere.

KXJB-TV, Fargo	See Valley City, ND
KTHI-TV, Grand Forks	See Fargo, ND

North Dakota Station Totals as of October 1, 1989

	VHF	UHF	TOTAL
Commercial Television Stations	14	3	17
Educational Television Stations	6	0	6
	20	3	23

North Dakota—Bismarck

KBMY

Ch. 17

(Operates satellite KMCY, Minot, ND)

Network Service: ABC.

Licensee: WDAY Inc., 301 Eighth St. S, Fargo, ND 58103.

Studio: 919 S. 7th St., Suite 600, Bismarck, ND 58501.

Mailing Address: Box 7277, Bismarck, ND 58502.

Telephone: 701-223-1700.

Technical Facilities: Channel No. 17 (488-494 MHz). Authorized power: 510-kw max. visual, 90-kw max. aural. Antenna: 948-ft. above av. terrain, 649-ft. above ground, 2869-ft. above sea level.

Latitude 46° 35' 11"
Longitude 100° 48' 20"

Transmitter: 2-mi. S & 4-mi. E of St. Anthony.

Satellite Earth Stations: Scientific-Atlanta, 4.6-meter C-band; Scientific-Atlanta, 4.6-meter Ku-band; Harris, 3-meter C-band; M/A-Com, Standard Communications receivers.

Ownership: Forum Publishing Co. See Group Ownership of Television Stations.

Began Operation: March 31, 1985.

Represented (sales): Katz Television.

Represented (legal): Marmet & McCombs.

Personnel:

- CHARLES BOHNET, general manager.
- DEWEY HEGGEN, station manager.
- CHUCK PETERSON, general sales manager.
- JERRY GRIMSTAD, chief engineer.
- SUSAN J. EIDER, program director.
- BOB PROWSE, promotion director.
- BECKY JONES, news director.

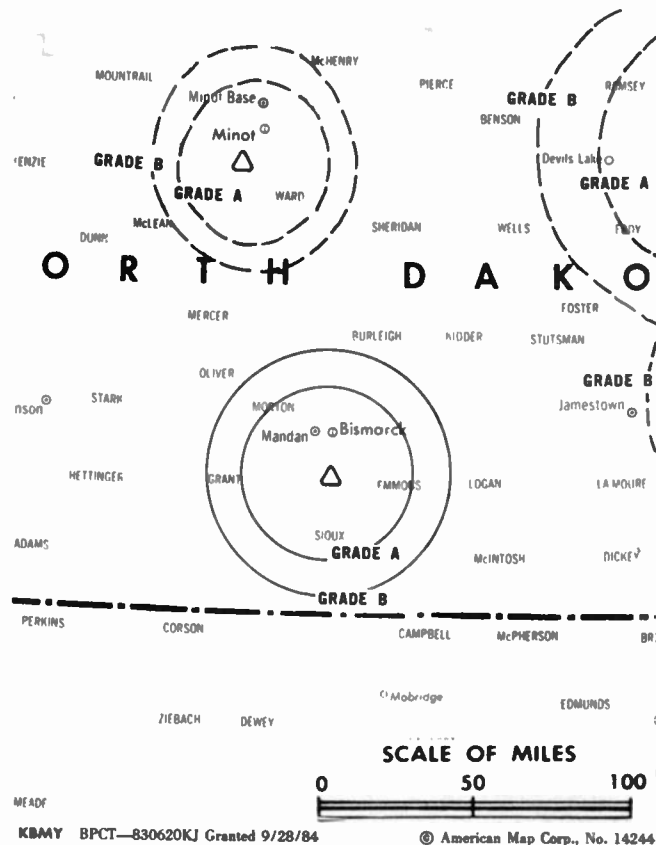
Rates: On request.

Arbitron Data: Figures include KMCY, Minot, ND.

City of License: Bismarck. **ADI:** Minot-Bismarck-Dickinson. **Rank:** 148.

Total Households: © MSI Consumer Market Data as of 1/1/89. TV Homes, TV% and Circulation © 1989 Arbitron. County coverage based on Arbitron study.

Net Weekly Circulation	State County	Total Households	TV Households	Households %
NORTH DAKOTA				
50% & Over	Bottineau	3,200	3,200	98
	Burleigh	23,500	23,300	99
	Emmons	2,000	2,000	100
	Mc Henry	2,800	2,800	100
	Mc Lean	4,600	4,500	98
	Morton	9,900	9,800	99
	Mountrail	2,900	2,900	100
	Renville	1,300	1,300	100



Net Weekly Circulation	State County	Total Households	TV Households	Households %
50% & Over	Sioux	900	900	100
	Ward	21,700	21,500	99
NORTH DAKOTA				
Between 25-49%	Grant	1,600	1,600	100
	Hettinger	1,500	1,500	100
	Kidder	1,400	1,400	100
	Logan	1,200	1,200	100
	Mercer	5,300	5,200	98
	Oliver	800	800	100
	Stark	8,900	8,800	99
NORTH DAKOTA				
Between 5-24%	Burke	1,400	1,400	100
	Mc Intosh	1,900	1,900	100
	Mc Kenzie	2,800	2,800	100
	Sheridan	1,000	1,000	100
SOUTH DAKOTA				
	Campbell	800	800	100
	Corson	1,500	1,400	93
Station Totals		102,900	102,000	99
Net Weekly Circulation (1989)				56,300
Average Daily Circulation (1989)				26,400

North Dakota—Bismarck

KFYR-TV

Ch. 5

(Operates satellites KQCD-TV, Dickinson; KMOT, Minot & KUMV-TV, Williston, ND)

Network Service: NBC.

Licensee: Meyer Broadcasting Co., Box 1738, Bismarck, ND 58502.

Studio: 200 1/2 N. Fourth St., Bismarck, ND 58501.

Telephone: 701-255-5757. TWX: 910-677-2339.

Technical Facilities: Channel No. 5 (76-82 MHz). Authorized power: 100-kw visual, 13.5-kw aural. Antenna: 1402-ft. above av. terrain, 1101-ft. above ground, 3373-ft. above sea level.

Latitude 46° 36' 17"
Longitude 100° 48' 30"

Transmitter: 12-mi. S of city.

Multichannel TV Sound: Stereo only.

Satellite Earth Stations: GE, 6-meter Ku-band; Harris, 3-meter C-band; Simulcast Ku & C-band; Comsat, Harris, Scientific-Atlanta, Standard Components receivers.

AM Affiliate: KFYZ, 5-kw, 550 kHz (ABC).

FM Affiliate: KYYY, 100-kw, 92.9 MHz (No. 225), 1402-ft.

News Services: Agri-data, AP, NBC, Sports News Satellite.

Ownership: Meyer Broadcasting Co., 100%. See Group Ownership of Television Stations.

Began Operation: December 19, 1953.

Represented (sales): Blair Television; Target Broadcast Sales (Canada).

Represented (legal): Hogan & Hartson.

Represented (engineering): Jules Cohen & Associates, P.C.

Personnel:

JUDITH JOHNSON, president & chief executive officer.
TOM BARR, general manager.
JIM SANDE, operations & programming manager.
DAVE STUART, national & regional sales manager.
JERRY HEGEL, local sales manager.
RICH BEIERLE, chief engineer.
DICK HEIDT, news director.
LINDA JOHNSON, promotion director.
ED KAUTZMAN, business manager.

Highest One Hour Rate: \$3000.

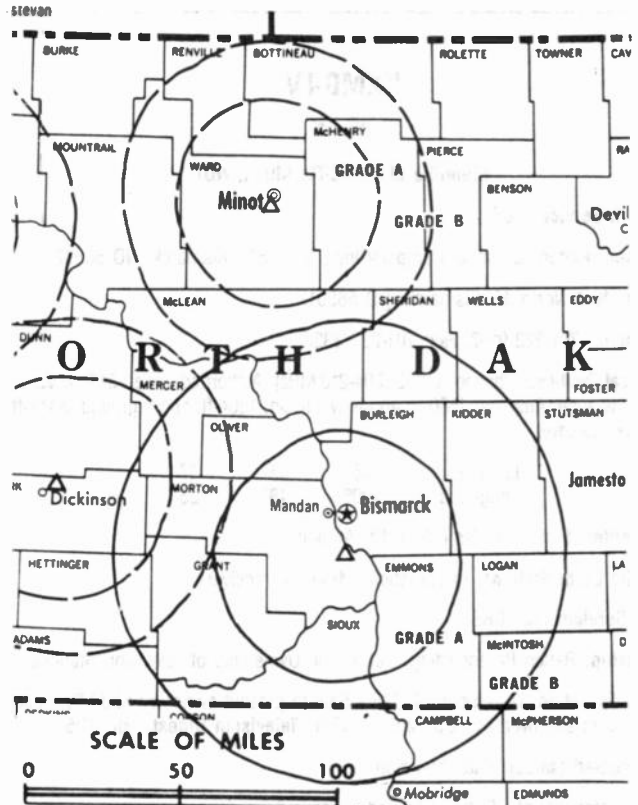
Highest 30 Sec. Rate: \$745.

Rates: Include KQCD-TV, Dickinson; KMOT, Minot & KUMV-TV, Williston, ND.

City of License: Bismarck. ADI: Minot-Bismarck-Dickinson. Rank: 148.

Total Households: © MSI Consumer Market Data as of 1/1/89. TV Homes, TV% and Circulation © 1989 Arbitron. County coverage based on Arbitron study.

Net Weekly Circulation	State County	Total Households	TV Households Households %
NORTH DAKOTA			
50% & Over	Burleigh	23,500	23,300 99
	Emmons	2,000	2,000 100
	Grant	1,600	1,600 100
	Hettinger	1,500	1,500 100
	Kidder	1,400	1,400 100
	Logan	1,200	1,200 100
	Mc Intosh	1,900	1,900 100
	Mc Lean	4,600	4,500 98
	Mercer	5,300	5,200 98
	Morton	9,900	9,800 99



KFYR-TV BPCT-2965 Granted 2/24/63 © American Map Corp., 14244

Net Weekly Circulation	State County	Total Households	TV Households Households %
50% & Over			
	Oliver	800	800 100
	Sioux	900	900 100
SOUTH DAKOTA			
	Campbell	800	800 100
	Corson	1,500	1,400 93
	Perkins	1,800	1,700 94
	Walworth	2,800	2,700 96
Between 25-49%			
	Foster	1,600	1,600 100
	Sheridan	1,000	1,000 100
	Stutsman	9,200	9,100 99
SOUTH DAKOTA			
	Mc Pherson	1,500	1,500 100
Between 5-24%			
	Adams	1,300	1,300 100
	Eddy	1,300	1,300 100
	Mountrail	2,900	2,900 100
	Stark	8,900	8,800 99
	Wells	2,700	2,700 100
SOUTH DAKOTA			
	Dewey	1,500	1,400 93
Station Totals		93,400	92,300 99
Net Weekly Circulation (1989)			59,200
Average Daily Circulation (1989)			43,100

Need Broadcast TV or Cable TV Mail Labels From the Factbook?

Call Information Marketing Services
703-560-0710

North Dakota—Bismarck

KXMB-TV

Ch. 12

(Satellite of KXMC-TV, Minot, ND)

Network Service: CBS.

Licensee: Reiten Television Company Inc., Box 1617, Bismarck, ND 58502.

Studio: 1811 North 15, Bismarck, ND 58501.

Telephone: 701-223-9197. **Fax:** 701-223-3320.

Technical Facilities: Channel No. 12 (204-210 MHz). Authorized power: 316-kw visual, 31.6-kw aural. Antenna: 1580-ft. above av. terrain, 1204-ft. above ground, 3449-ft. above sea level.

Latitude 46° 35' 17"
Longitude 100° 48' 26"

Transmitter: 5-mi. E & 2-mi. S of St. Anthony.

Satellite Earth Stations: In operation; M/A-Com receivers.

News Services: AP, CBS.

Ownership: Reiten Broadcasting. See Group Ownership of Television Stations.

Began Operation: November 19, 1955. Sale to present owner by KXJB-TV, Valley City-Fargo approved by FCC Jan. 27, 1971 (*Television Digest*, Vol. 11:5).

Represented (sales): Katz Television.

Represented (legal): Fisher, Wayland, Cooper & Leader.

Personnel:

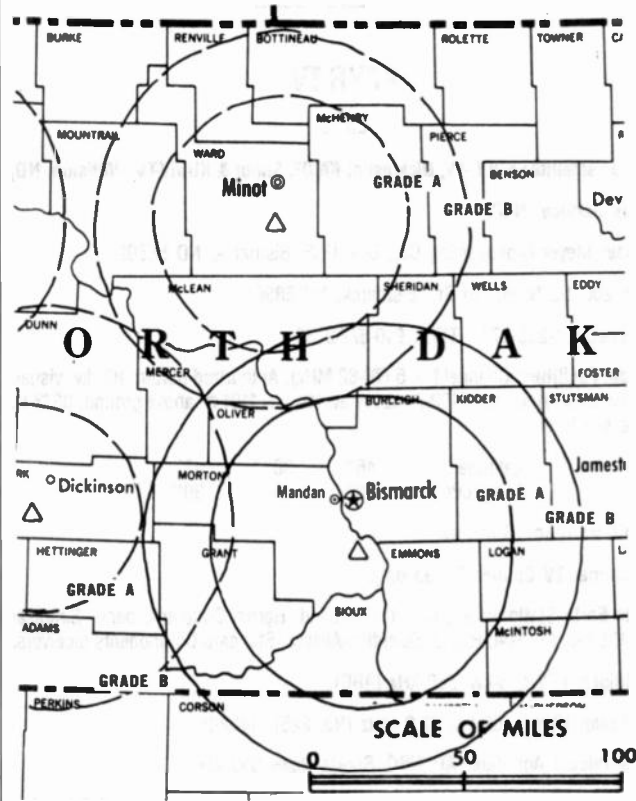
JOHN VON REUDEN, manager.
ROCKY HEFTY, chief engineer.
TIM J. REITEN, news director.

Rates: Sold with KXMC-TV, Minot; KXMD-TV, Williston & KXMA-TV, Dickinson, ND.

City of License: Bismarck. **ADI:** Minot-Bismarck-Dickinson. **Rank:** 148.

Total Households: © MSI Consumer Market Data as of 1/1/89. TV Homes, TV% and Circulation © 1989 Arbitron. County coverage based on Arbitron study.

Net Weekly Circulation	State County	Total Households	TV Households	%
50% & Over	NORTH DAKOTA			
	Burleigh	23,500	23,300	99
	Emmons	2,000	2,000	100
	Grant	1,600	1,600	100
	Kidder	1,400	1,400	100
	Logan	1,200	1,200	100
	Mc Intosh	1,900	1,900	100
	Morton	9,900	9,800	99
	Oliver	800	800	100
	Sioux	900	900	100
	SOUTH DAKOTA			
	Campbell	800	800	100
	Corson	1,500	1,400	93
	Mc Pherson	1,500	1,500	100



KXMB-TV BMPCT-7664 Granted 2/15/77

© American Map Corp., 14244

Net Weekly Circulation	State County	Total Households	TV Households	%
Between 25-49%	NORTH DAKOTA			
	Hettinger	1,500	1,500	100
	Mc Lean	4,600	4,500	98
	Mercer	5,300	5,200	98
	Wells	2,700	2,700	100
	SOUTH DAKOTA			
	Dewey	1,500	1,400	93
	Perkins	1,800	1,700	94
	Wahworth	2,800	2,700	96
	Between 5-24%	NORTH DAKOTA		
Adams		1,300	1,300	100
Dunn		1,600	1,600	100
Eddy		1,300	1,300	100
Foster		1,600	1,600	100
Sheridan		1,000	1,000	100
Station Totals		74,000	73,100	99
Net Weekly Circulation (1989)				48,300
Average Daily Circulation (1989)				27,500

North Dakota—Devils Lake-Grand Forks

WDAZ-TV

Ch. 8

(Satellite of WDAY-TV, Fargo, ND.)

Network Service: ABC.

Licensee: WDAY Inc., 301 S. 8th St., Fargo, ND 58108.

Studio: See WDAY-TV, Fargo.

Telephone: 701-237-6500. **Fax:** 701-746-4507.

Technical Facilities: Channel No. 8 (180-186 MHz). Authorized power: 316-kw visual, 50-kw aural. Antenna: 1480-ft. above av. terrain, 1458-ft. above ground, 2979-ft. above sea level.

Latitude 48° 08' 24"
Longitude 97° 59' 38"

Transmitter: 9-mi. N of Petersburg, ND.

Satellite Earth Station: Harris, 4.5-meter; Harris, Microdyne receivers.

News Service: AP.

Ownership: Forum Publishing Co. See Group Ownership of Television Stations.

Began Operation: February 8, 1967.

Represented (sales): Katz Television.

Represented (legal): Marmet & McCombs.

Personnel:

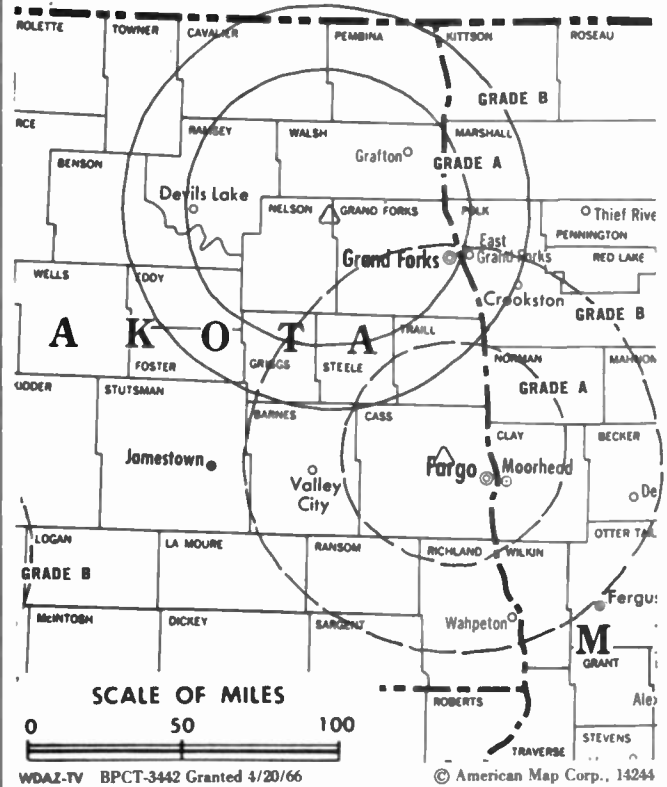
ROBERT KERR, station manager.
CHUCK BUNDLIE, news director.
JACK EISENGIMMER, local sales manager.
DENNIS CLEMENSON, chief engineer.

Rates: Sold in combination with WDAY-TV, Fargo, ND. Separate rates available on request.

City of License: Devils Lake. **ADI:** Fargo. **Rank:** 109.

Total Households: © MSI Consumer Market Data as of 1/1/89. TV Homes, TV% and Circulation © 1989 Arbitron. County coverage based on Arbitron study.

Net Weekly Circulation	State County	Total Households	TV Households Households	%
50% & Over	MINNESOTA			
	Kittson	2,400	2,300	96
	Lake Of The Woods	1,500	1,400	93
	Marshall	4,500	4,400	98
	Pennington	5,700	5,600	98
	Polk	12,500	12,300	98
	Red Lake	1,800	1,800	100
	Roseau	4,900	4,600	94
	NORTH DAKOTA			
	Benson	2,500	2,400	96
	Cavalier	2,600	2,500	96
	Eddy	1,300	1,300	100
	Foster	1,600	1,600	100
	Grand Forks	24,200	24,000	99
Nelson	2,000	2,000	100	
Pembina	3,700	3,600	97	



Net Weekly Circulation	State County	Total Households	TV Households Households	%
50% & Over	Ramsey	5,000	4,900	98
	Towner	1,600	1,600	100
	Walsh	5,700	5,600	98
	Wells	2,700	2,700	100
NORTH DAKOTA				
Between 25-49%	Griggs	1,400	1,400	100
	Pierce	2,000	2,000	100
	Rolette	3,700	3,600	97
	Steele	1,100	1,100	100
	Trail	3,500	3,500	100
Station Totals		97,900	96,200	98
Net Weekly Circulation (1989)			74,480	
Average Daily Circulation (1989)			44,880	

**NEED BROADCAST TV OR CABLE TV DATA
FROM THE FACTBOOK ON TAPE OR DISKETTE?
NEED CUSTOMIZED REPORTS?**

Call Warren Publishing's
Market Research & Data Sales Dept.

202-872-9200

North Dakota—Dickinson

KXMA-TV

Ch. 2

Network Service: CBS.

Licensee: Reiten Television Company Inc., Drawer B, Dickinson, ND 58602.

Studio: 119 Second Ave. W, Dickinson, ND 58601.

Mailing Address: Drawer B, Dickinson, ND 58602.

Telephone: 701-227-1400.

Technical Facilities: Channel No. 2 (54-60 MHz). Authorized power: 100-kw visual, 10-kw aural. Antenna: 840-ft. above av. terrain, 621-ft. above ground, 3556-ft. above sea level.

Latitude 46° 43' 30.15"
Longitude 102° 54' 58.16"

Transmitter: 10.5-mi. S, 6-mi. W of Dickinson.

Ownership: Reiten Broadcasting. See Group Ownership of Television Stations.

Began Operation: October 15, 1956. Sale to present owner approved by FCC Dec. 4, 1984. Sale to Northern Plains Bcstg. Group by Stanley Deck approved by FCC April 22, 1983. Sale to Deck by Dickinson Radio Assn. increasing Stanley Deck's holdings from 5% to 99.5% was approved Oct. 25, 1966 (*Television Digest*, Vol. 6:44).

Represented (sales): Katz Television.

Represented (legal): Fisher, Wayland, Cooper & Leader.

Personnel:

CHARLES TIBOR, general manager.
KEITH TYSUER, chief engineer.

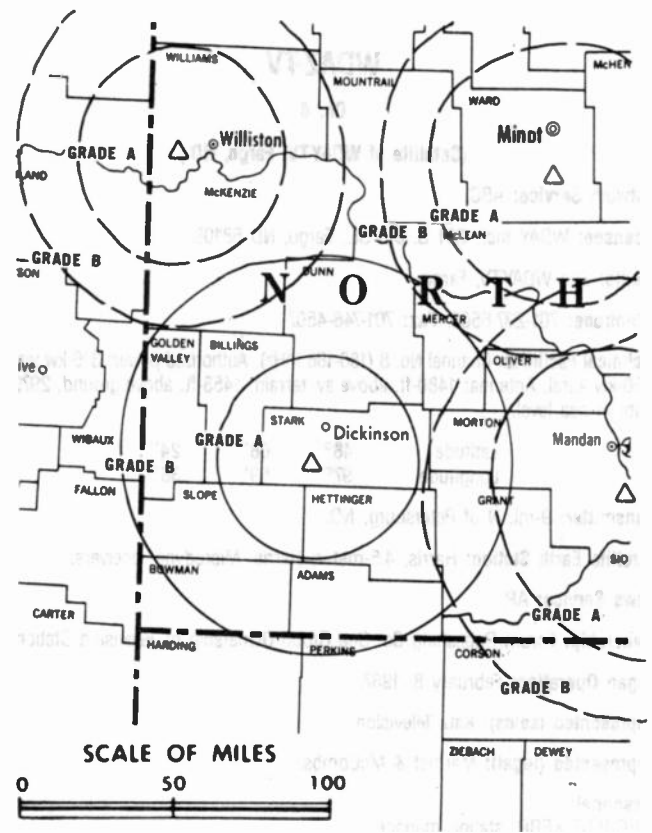
Highest 30 Sec. Rate: \$24.

NETWORK BASE HOURLY RATE: \$100.

City of License: Dickinson. ADI: Minot-Bismarck-Dickinson. Rank: 148.

Total Households: © MSI Consumer Market Data as of 1/1/89. TV Homes, TV% and Circulation © 1989 Arbitron. County coverage based on Arbitron study.

Net Weekly Circulation	State County	Total Households	TV Households	%
50% & Over	NORTH DAKOTA			
	Adams	1,300	1,300	100
	Billings	400	400	100
	Bowman	1,600	1,600	100
	Dunn	1,600	1,600	100
	Golden Valley	900	900	100
	Slope	400	400	100
	Stark	8,900	8,800	99



KXMA-TV BPCT—3391 Granted 3/16/65

© American Map Corp., No. 14244

Net Weekly Circulation	State County	Total Households	TV Households	%
Between 25-49%	MONTANA			
	Carter	600	600	100
	NORTH DAKOTA			
	Hettinger	1,500	1,500	100
Between 5-24%	MONTANA			
	Fallon	1,400	1,300	93
	Wibaux	500	500	100
	NORTH DAKOTA			
	Grant	1,600	1,600	100
	SOUTH DAKOTA			
	Harding	600	600	100
	Perkins	1,800	1,700	94
Station Totals		23,100	22,800	99
Net Weekly Circulation (1989)			13,200	
Average Daily Circulation (1989)			7,300	

North Dakota—Dickinson

KQCD-TV

Ch. 7

(Satellite of KFYP-TV, Bismarck, ND)

Network Service: NBC.

Licensee: Meyer Broadcasting Co., Box 1738, Bismarck, ND 58502.

Studio: 373 21st St. East, Dickinson, ND 58601.

Telephone: 701-225-6843.

Technical Facilities: Channel No. 7 (174-180 MHz). Authorized power: 316-kw visual, 63-kw aural. Antenna: 730-ft. above av. terrain, 649-ft. above ground, 3349-ft. above sea level.

Latitude 46° 56' 49"
Longitude 102° 59' 17"

Transmitter: 10.5-mi. WNW of Dickinson.

Multichannel TV Sound: Stereo only.

Satellite Earth Station: Harris, 4.6-meter Ku-band; M/A-Com receivers.

News Services: Agri-data, AP, NBC.

Ownership: Meyer Broadcasting Co., 100%. See Group Ownership of Television Stations.

Began Operation: July 28, 1980.

Represented (sales): Blair Television.

Represented (legal): Hogan & Hartson.

Represented (engineering): Jules Cohen & Associates, P.C.

Personnel:

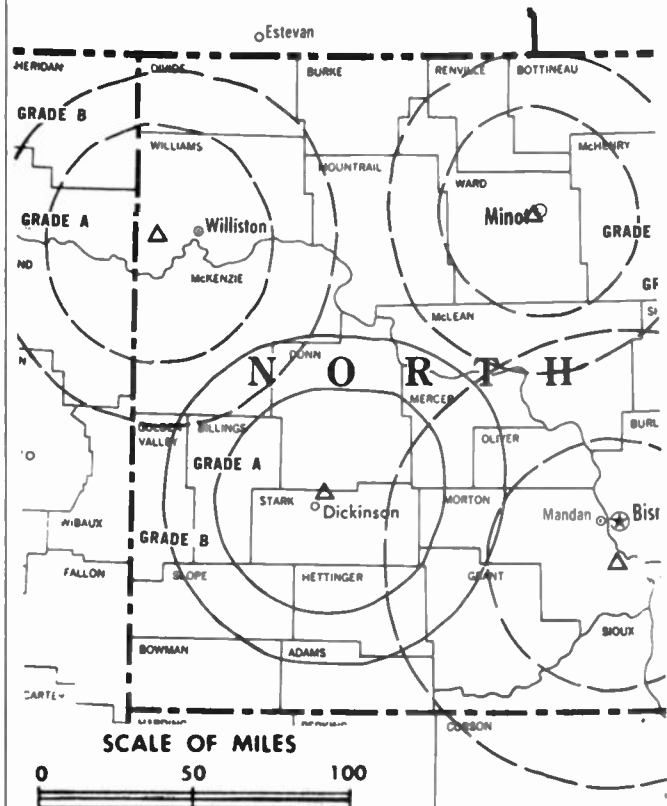
JUDITH JOHNSON, president & chief exec. officer (Bismarck).
TOM BARR, general manager (Bismarck).
SUSAN RYDBERG, manager.
RON ZENOR, chief engineer.
LINDA JAMES, news director.
JOE HETZEL, program director.

Rates: Sold in combination with KFYP-TV, Bismarck.

City of License: Dickinson. ADI: Minot-Bismarck-Dickinson. Rank: 148.

Total Households: © MSI Consumer Market Data as of 1/1/89. TV Homes, TV% and Circulation © 1989 Arbitron. County coverage based on Arbitron study.

Net Weekly Circulation	State County	Total Households	TV Households	%
50% & Over	MONTANA			
	Wibaux	500	500	100



KQCD-TV BPCT-4910 Granted 1/25/78

© American Map Corp., 14244

Net Weekly Circulation	State County	Total Households	TV Households	%
50% & Over	NORTH DAKOTA			
	Adams	1,300	1,300	100
	Billings	400	400	100
	Bowman	1,600	1,600	100
	Dunn	1,600	1,600	100
	Golden Valley	900	900	100
	Hettinger	1,500	1,500	100
	Slope	400	400	100
Stark	8,900	8,800	99	
Between 5-24%	NORTH DAKOTA			
	Mc Kenzie	2,800	2,800	100
	SOUTH DAKOTA			
Perkins	1,800	1,700	94	
Station Totals		21,700	21,500	99
Net Weekly Circulation (1989)			14,300	
Average Daily Circulation (1989)			10,600	

North Dakota—Fargo-Grand Forks

KTHI-TV

Ch. 11

Network Service: NBC.

Licensee: Spokane Television Inc., 1350 21st Ave. S, Fargo, ND 58103.

Studios: 1350 21st Ave. S, Fargo, ND 58103; 314 9th Ave. N, Grand Forks, 58201.

Mailing Address: Box 1878, Fargo, ND 58107.

Telephones: 701-237-5211, Fargo; 701-772-3481, Grand Forks.

TWX: 910-673-8302.

Technical Facilities: Channel No. 11 (198-204 MHz). Authorized power: 304-kw visual, 45.7-kw aural. Antenna: 2000-ft. above av. terrain, 2063-ft. above ground, 3058-ft. above sea level.

Latitude 47° 20' 36"
Longitude 97° 17' 17"

Transmitter: 3-mi. W of Blanchard.

Multichannel TV Sound: Stereo only.

Satellite Earth Stations: Harris, 6.1-meter C-band; RCA, 4.5-meter Ku-band; ADM, 3.9-meter C-band; Harris, M/A-Com receivers.

News Services: AP, NBC.

Ownership: Evening Telegram Co., 100%. See Morgan Murphy Stations in Group Ownership of Television Stations.

Began Operation: October 11, 1959. Sale by Fuqua Communications to present owner approved by FCC Dec. 23, 1968 (*Television Digest*, Vol. 9:4). Previously, sale of control to Natco by Polaris Corp. approved Sept. 23, 1966 (Vol. 5:51; 6:39, 40). Sale of control to Polaris by North Dakota Bcstg. approved by FCC July 25, 1962 (Vol. 2:20).

Represented (sales): Harrington, Righter & Parsons Inc.

Represented (legal): Brown, Finn & Nietert, Chartered.

Personnel:

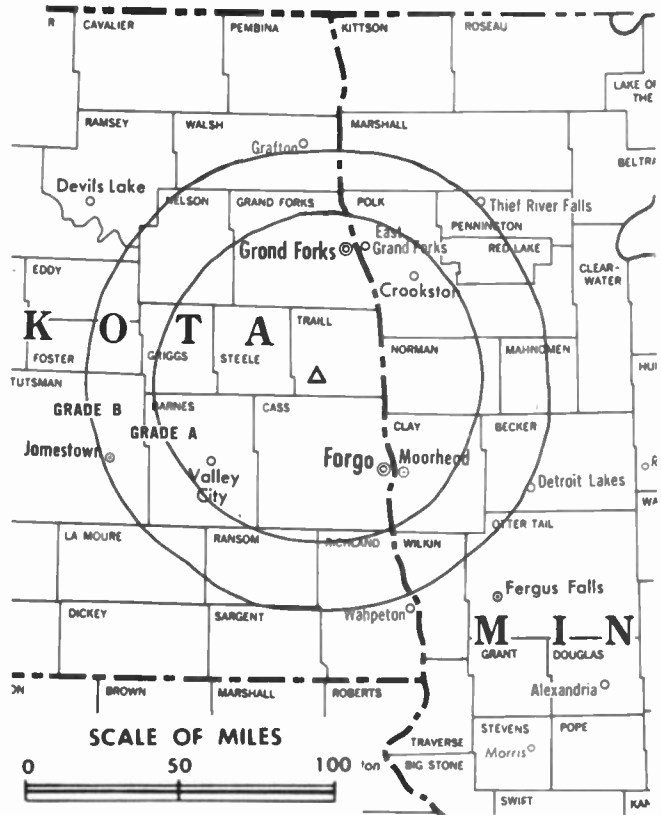
- ELIZABETH M. BURNS, president.
- JOHN P. HRUBESKY, vice president & general manager.
- DALE BOSCH, station manager & program director.
- GREG R. HOLDER, general sales manager.
- PETE ANDERSON, local sales manager.
- CHARLEY JOHNSON, news director.
- PAM PETRIK, creative services & promotion.
- CAROL GILLET, traffic manager.
- ROGER JOHNSON, chief engineer.
- ARNIE BUCK, business manager.

Highest 30 Sec. Rate: \$765.

City of License: Fargo. **ADI:** Fargo. **Rank:** 109.

Total Households: © MSI Consumer Market Data as of 1/1/89. TV Homes, TV% and Circulation © 1989 Arbitron. County coverage based on Arbitron study.

Net Weekly Circulation	State County	Total Households	TV Households	%
50% & Over	MINNESOTA			
	Becker	11,100	10,900	98
	Clay	17,100	17,000	99
	Clearwater	3,200	3,100	97
	Grant	2,700	2,700	100
	Kittson	2,400	2,300	96
	Lake Of The Woods	1,500	1,400	93
	Mahnomen	1,700	1,700	100
	Marshall	4,500	4,400	98
	Norman	3,300	3,200	97
	Otter Tail	20,000	19,600	98
	Pennington	5,700	5,600	98
	Polk	12,500	12,300	98
	Red Lake	1,800	1,800	100
	Roseau	4,900	4,600	94
	Wilkin	2,800	2,800	100
	NORTH DAKOTA			
	Barnes	5,000	5,000	100
	Cass	39,000	38,700	99



KTHI-TV BNPCT-5881 Granted 8/13/63 © American Map Corp., 14244

Net Weekly Circulation	State County	Total Households	TV Households	%
50% & Over	Cavalier	2,600	2,500	96
	Eddy	1,300	1,300	100
	Foster	1,600	1,600	100
	Grand Forks	24,200	24,000	99
	Griggs	1,400	1,400	100
	La Moure	2,300	2,300	100
	Nelson	2,000	2,000	100
	Ramsey	5,000	4,900	98
	Ransom	2,400	2,400	100
	Richland	7,000	6,900	99
	Sargent	2,000	2,000	100
	Steele	1,100	1,100	100
	Stutsman	9,200	9,100	99
	Towner	1,600	1,600	100
	Traill	3,500	3,500	100
Walsh	5,700	5,600	98	
Between 25-49%	MINNESOTA			
	Beltrami	11,800	11,300	96
	Douglas	11,600	11,400	98
	Pope	4,600	4,500	98
	Stevens	3,700	3,600	97
	Traverse	1,800	1,800	100
Between 5-24%	NORTH DAKOTA			
	Benson	2,500	2,400	96
	Dickey	2,500	2,500	98
	Pembina	3,700	3,600	97
	Wells	2,700	2,700	100
	SOUTH DAKOTA			
Marshall	2,000	2,000	100	
Roberts	3,900	3,800	97	
Station Totals	MINNESOTA			
	Big Stone	2,900	2,900	100
	Hubbard	5,800	5,600	97
	Todd	9,500	9,300	98
Net Weekly Circulation (1989)	281,100	276,700	98	
Average Daily Circulation (1989)			118,500	

North Dakota—Fargo-Moorhead, Minnesota

KVRR

Ch. 15

(Also operates KJRR, Jamestown; KNRR, Pembina, ND & KBRR, Thief River Falls, MN)

Network Service: Fox.

Licensee: Red River Broadcast Corp., 4015 9th Ave. SW, Fargo, ND 58102.

Studio: 4015 9th Ave. SW, Fargo, ND 58103.

Telephone: 701-277-1515. **TWX:** 501-600-6414. **Fax:** 701-277-1830.

Technical Facilities: Channel No. 15 (476-482 MHz). Authorized power: 4150-kw max. visual, 415-kw max. aural. Antenna: 1216-ft. above av. terrain, 1065-ft. above ground, 2503-ft. above sea level.

Latitude 46° 40' 27"
Longitude 96° 13' 39"

Transmitter: 1-mi. N of Hwy. 32, 0.5-mi. E of intersection of Hwys. 32 & 34, Tansem, MN.

Multichannel TV Sound: Stereo only.

Satellite Earth Stations: Andrew, 7-meter; Scientific-Atlanta, 7-meter; Scientific-Atlanta, 5-meter; Harris, 4.5-meter Ku-band; RCA Ku-band; Scientific-Atlanta, M/A-Com receivers.

News Service: INN.

Ownership: Red River Broadcast Corp. See Group Ownership of Television Stations.

Began Operation: February 14, 1983. Sale to Fargo Bcstg. Corp. approved by FCC March 12, 1985. Transfer of 50% to John W. Boler approved by FCC July 19, 1985. Transfer from Boler to present owner approved Aug. 4, 1987.

Represented (sales): Blair Television.

Represented (legal): Wilkinson, Barker, Knauer & Quinn.

Represented (engineering): A. D. Ring & Associates, P.C.

Personnel:

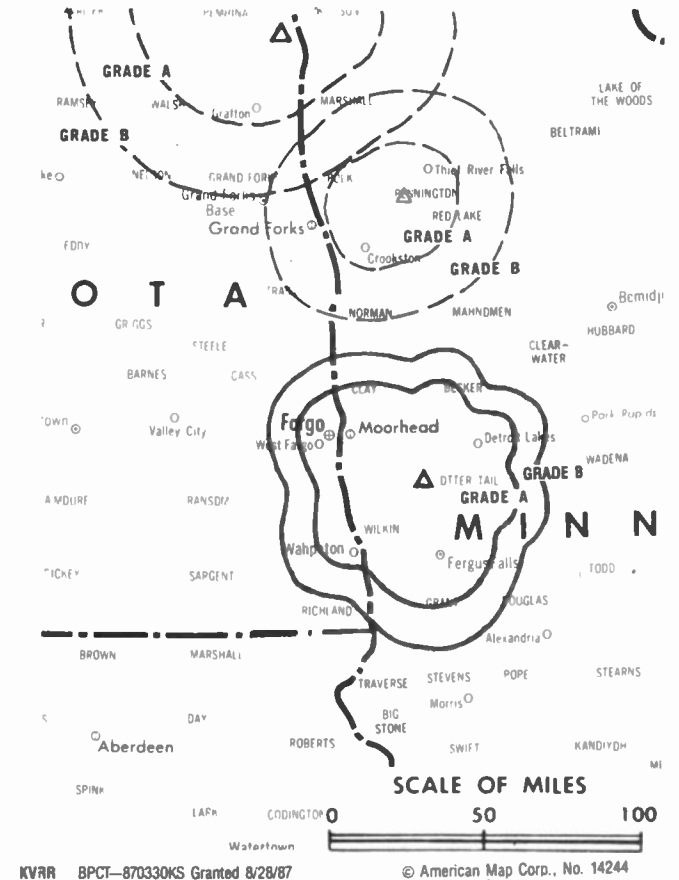
JANE BOLER, general manager.
GREG BALDWIN, general sales manager.
DEB SWANICH, local sales manager.
KENT LIEN, program manager.
CHUCK TRAUTNER, engineering director.
MARK RACHELL, production manager.
WAYNE RAMSEY, promotion director.
GARY GOODRICH, marketing director.

Rates: On request.

City of License: Fargo. **ADI:** Fargo. **Rank:** 109.

Total Households: © MSI Consumer Market Data as of 1/1/89. TV Homes, TV% and Circulation © 1989 Arbitron. County coverage based on Arbitron study.

Net Weekly Circulation	State County	Total Households	TV Households	%	
50% & Over	MINNESOTA				
		Becker	11,100	10,900	98
		Beltrami	11,800	11,300	96
		Clay	17,100	17,000	99
		Marshall	4,500	4,400	98
		Pennington	5,700	5,600	98
		Polk	12,500	12,300	98
		Red Lake	1,800	1,800	100
		NORTH DAKOTA			
		Cass	39,000	38,700	99
		Cavalier	2,600	2,500	96
		Grand Forks	24,200	24,000	99
		Ramsey	5,000	4,900	98
		Richland	7,000	6,900	99
	Walsh	5,700	5,600	98	



Net Weekly Circulation	State County	Total Households	TV Households	%	
Between 25-49%	MINNESOTA				
		Clearwater	3,200	3,100	97
		Grant	2,700	2,700	100
		Kittson	2,400	2,300	96
		Mahnomen	1,700	1,700	100
		Norman	3,300	3,200	97
		Otter Tail	20,000	19,600	98
		Wilkin	2,800	2,800	100
		NORTH DAKOTA			
		Dickey	2,500	2,500	98
		Foster	1,600	1,600	100
		La Moure	2,300	2,300	100
		Pembina	3,700	3,600	97
		Stutsman	9,200	9,100	99
	Traill	3,500	3,500	100	
Between 5-24%	MINNESOTA				
		Cass	8,500	8,200	96
		Crow Wing	17,700	17,300	98
		Douglas	11,600	11,400	98
		Hubbard	5,800	5,600	97
		Itasca	16,400	16,100	98
		Roseau	4,900	4,600	94
		Traverse	1,800	1,800	100
		Wadena	5,000	4,800	96
		NORTH DAKOTA			
		Barnes	5,000	5,000	100
		Griggs	1,400	1,400	100
		Mc Intosh	1,900	1,900	100
		Nelson	2,000	2,000	100
	Ransom	2,400	2,400	100	
	Steele	1,100	1,100	100	
	Towner	1,600	1,600	100	
Station Totals		294,000	289,100	98	
Net Weekly Circulation (1989)				126,100	
Average Daily Circulation (1989)				56,800	

North Dakota—Fargo

WDAY-TV

Ch. 6

(Operates satellite WDAZ-TV, Devils Lake)

Network Service: ABC.

Licensee: WDAY Inc., Box 2466, Fargo, ND 58108.

Studio: 301 S. 8th St., Fargo, ND 58108.

Mailing Address: Box 2466, Fargo, ND 58108.

Telephone: 701-237-6500. **TWX:** 910-673-8301. **Fax:** 701-241-5368.

Technical Facilities: Channel No. 6 (82-88 MHz). Authorized power: 100-kw visual, 11.2-kw aural. Antenna: 1150-ft. above av. terrain, 1203-ft. above ground, 2149-ft. above sea level.

Latitude 47° 00' 43"
Longitude 97° 11' 58"

Transmitter: 1-mi. E of Amenia, ND.

Satellite Earth Stations: Microdyne, 7-meter; Scientific-Atlanta, 7-meter; Microdyne, Scientific-Atlanta receivers.

AM Affiliate: WDAY, 5-kw, 970 kHz (NBC).

FM Affiliate: WDAY-FM, 100-kw, 93.7 MHz (No. 229), 1150-ft.

News Services: AP, Conus.

Ownership: Forum Publishing Co. See Group Ownership of Television Stations.

Began Operation: June 1, 1953. Sale of 55.56% control to **Fargo Forum** by E. C. & Marie E. Reineke to give its owners, Black family, 100% control approved July 20, 1960 by FCC (Television Digest, Vol. 16:31).

Represented (sales): Katz Television.

Represented (legal): Marmet & McCombs.

Personnel:

WILLIAM C. MARCIL, president.
CHARLES BOHNET, executive vice president & general manager.
COLE CARLEY, sales manager.
BOB PROWSE, promotion & merchandising manager.
AL AAMODT, news director.
RICH KITTILSTVED, chief engineer.
SUSAN EIDER, program director.

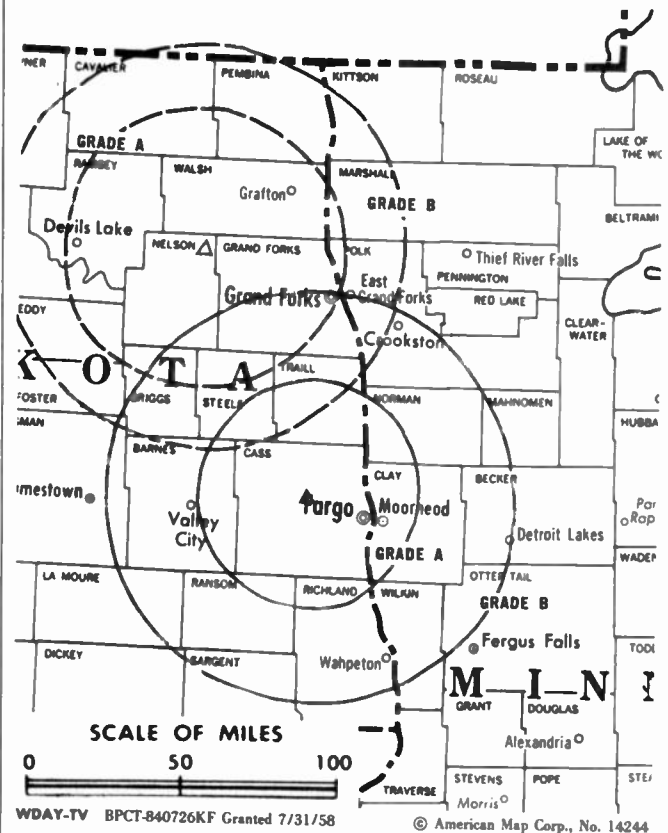
Highest 30 Sec. Rate: \$700.

NETWORK BASE HOURLY RATE: \$500.

City of License: Fargo. **ADI:** Fargo. **Rank:** 109.

Total Households: © MSI Consumer Market Data as of 1/1/89. TV Homes, TV% and Circulation © 1989 Arbitron. County coverage based on Arbitron study.

Net Weekly Circulation	State County	Total Households	TV Households	%
50% & Over	MINNESOTA			
	Becker	11,100	10,900	98
	Clay	17,100	17,000	99
	Clearwater	3,200	3,100	97
	Mahnomen	1,700	1,700	100
	Norman	3,300	3,200	97
	Otter Tail	20,000	19,600	98
	Wilkin	2,800	2,800	100
	NORTH DAKOTA			
	Barnes	5,000	5,000	100
	Cass	39,000	38,700	99
	Dickey	2,500	2,500	98



Net Weekly Circulation	State County	Total Households	TV Households	%
50% & Over	La Moure	2,300	2,300	100
	Ransom	2,400	2,400	100
	Richland	7,000	6,900	99
	Sargent	2,000	2,000	100
	Steele	1,100	1,100	100
	Stutsman	9,200	9,100	99
	Trail	3,500	3,500	100
Between 25-49%	MINNESOTA			
	Grant	2,700	2,700	100
	Polk	12,500	12,300	98
	Red Lake	1,800	1,800	100
Between 5-24%	Traverse	1,800	1,800	100
	NORTH DAKOTA			
	Foster	1,600	1,600	100
	Griggs	1,400	1,400	100
Station Totals	MINNESOTA			
	Beltrami	11,800	11,300	96
	Douglas	11,600	11,400	98
	Pennington	5,700	5,600	98
	NORTH DAKOTA			
	Kidder	1,400	1,400	100
	Logan	1,200	1,200	100
	Mc Intosh	1,900	1,900	100
	Nelson	2,000	2,000	100
	Ramsey	5,000	4,900	98
	SOUTH DAKOTA			
	Marshall	2,000	2,000	100
	Roberts	3,900	3,800	97
Station Totals		201,500	198,900	99
Net Weekly Circulation (1989)				119,100
Average Daily Circulation (1989)				71,500

North Dakota—Jamestown

KJRR

Ch. 7

(Satellite of KVRR, Fargo, ND)

Network Service: Fox.

Licensee: Red River Broadcast Corp., 4015 9th Ave. SW, Box 2801, Fargo, ND 58103.

Studio: See KVRR, Fargo.

Telephone: 701-277-1515. **TWX:** 501-600-6414. **Fax:** 701-277-1830.

Technical Facilities: Channel No. 7 (174-180 MHz). Authorized power: 316-kw max. visual. Antenna: 443-ft. above av. terrain, 449-ft. above ground, 1935-ft. above sea level.

Latitude	46°	55'	25"
Longitude	98°	46'	20"

Transmitter: 2.5-mi. WNW of Fort Seward Historic site, Jamestown.

Ownership: Red River Broadcast Corp. See Group Ownership of Television Stations.

Began Operation: October 7, 1988.

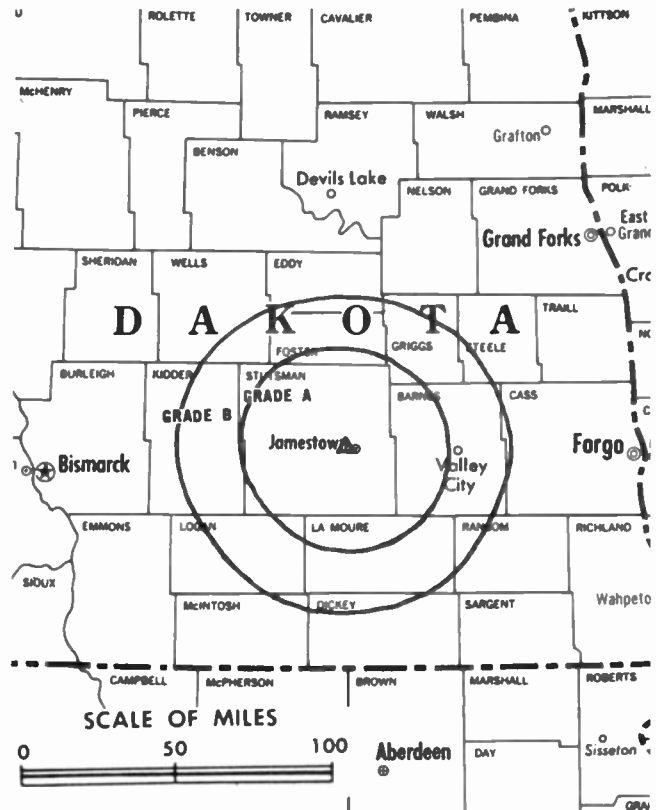
Represented (sales): Blair Television.

Represented (legal): Wilkinson, Barker, Knauer & Quinn.

Represented (engineering): A. D. Ring & Associates, P.C.

Personnel:

JANE BOLER, general manager.
 GREG BALDWIN, general sales manager.
 DEB SWANICK, local sales manager.
 CHUCK TRAUTHER, director of engineering.
 KENT LIEN, program director.
 GARY GOODRICH, marketing director.
 KATHY LAU, business manager.



KJRR BMPCT-880801LM Granted 1/27/89

© American Map Corp., No. 14244

Rates: On request.

Arbitron Data: Not available.

City of License: Jamestown. **ADI:** Fargo. **Rank:** 109.

North Dakota—Minot

KMCY

Ch. 14

(Satellite of KBYM, Bismarck, ND)

Network Service: ABC.

Grantee: WDAY Inc., 301 S. Eighth St., Fargo, ND 58103.

Studio: See KBYM, Bismarck.

Telephone: 701-223-1700.

Technical Facilities: Channel No. 14 (470-476 MHz). Authorized power: 513-kw visual, 90-kw aural. Antenna: 829-ft. above av. terrain, 649-ft. above ground, 2723-ft. above sea level.

Latitude	48°	03'	13"
Longitude	101°	23'	05"

Transmitter: 11.5-mi. S & 4-mi. W of Minot.

Satellite Earth Station: Harris, 3.6-meter; Harris receivers.

Ownership: Forum Publishing Co. See Group Ownership of Television Stations.

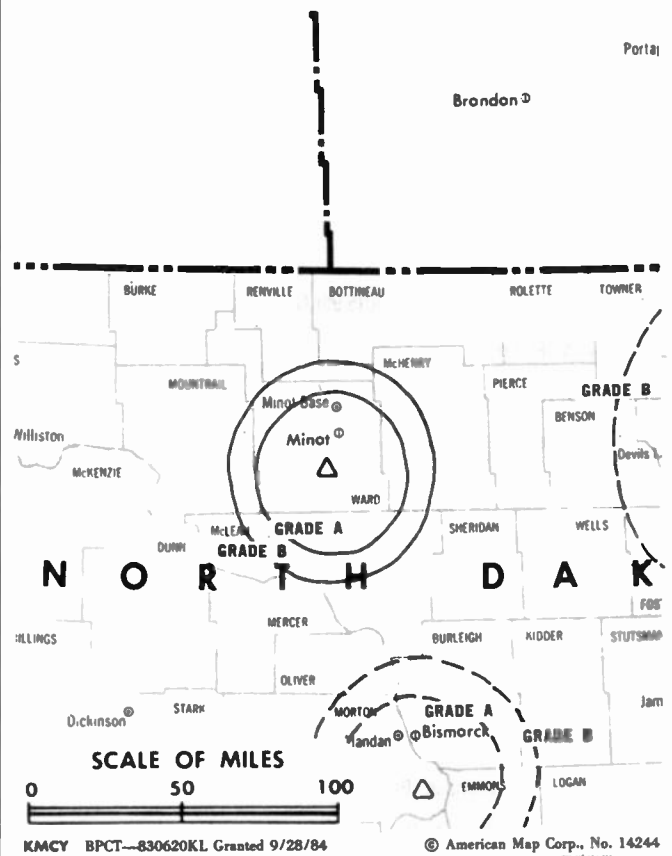
Began Operation: June 19, 1985.

Represented (sales): Katz Television.

Represented (legal): Marmet & McCombs.

Personnel:

DEWEY HEGGEN, station manager.
CHUCK PETERSON, general sales manager.
EARL GOETZ, local sales manager.
SUSAN J. EIDER, program director.
JERRY GRIMSTAD, chief engineer.
BOB PROWSE, promotion director.



Rates: On request.

Arbitron Data: Included with KBYM, Bismarck, ND.

City of License: Minot. **ADI:** Minot-Bismarck-Dickinson. **Rank:** 148.

North Dakota—Minot

KMOT

Ch. 10

(Satellite of KFYP-TV, Bismarck, ND)

Network Service: NBC.

Licensee: Meyer Broadcasting Co., Box 1738, Bismarck, ND 58502.

Studio: 1800 S.W. 16th St., Minot, ND 58702.

Mailing Address: Box 1120, Minot, ND 58702.

Telephone: 701-852-4101. **Fax:** 701-838-8195.

Technical Facilities: Channel No. 10 (192-198 MHz). Authorized power: 214-kw visual, 42.7-kw aural. Antenna: 680-ft. above av. terrain, 687-ft. above ground, 2444-ft. above sea level.

Latitude 48° 12' 56"
Longitude 101° 19' 05"

Transmitter: 1800 16th St. SW.

Multichannel TV Sound: Stereo only.

Satellite Earth Station: M/A-Com, 3-meter; M/A-Com receivers.

News Services: Agri-data, AP, NBC.

Ownership: Meyer Broadcasting Co., 100%. See Group Ownership of Television Stations.

Began Operation: January 20, 1958.

Represented (sales): Blair Television.

Represented (legal): Hogan & Hartson.

Personnel:

JUDITH JOHNSON, president & chief executive officer (Bismarck).

TOM BARR, general manager (Bismarck).

WAYNE SANDERS, station manager.

RAY ROBERTS, chief engineer.

COLLEEN ANDERSON, local sales manager.

KEITH DARNEY, news director.

ROD WILSON, program director.

Highest 30 Sec. Rate: \$85.

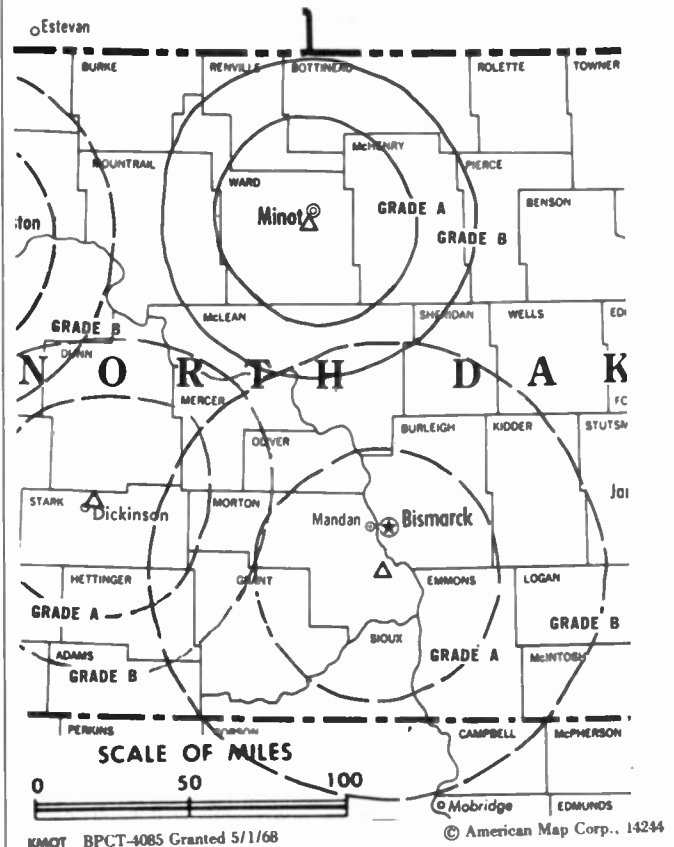
Rates: Sold in combination with KFYP-TV, Bismarck, ND.

NETWORK BASE HOURLY RATE: \$147.

City of License: Minot. **ADI:** Minot-Bismarck-Dickinson. **Rank:** 148.

Total Households: © MSI Consumer Market Data as of 1/1/89. TV Homes, TV% and Circulation © 1989 Arbitron. County coverage based on Arbitron study.

Net Weekly Circulation	State County	Total Households	TV Households	Households %
50% & Over	NORTH DAKOTA			
	Bottineau	3,200	3,200	98
	Burke	1,400	1,400	100
	Mc Henry	2,800	2,800	100



Net Weekly Circulation	State County	Total Households	TV Households	Households %
50% & Over	Mountrail	2,900	2,900	100
	Pierce	2,000	2,000	100
	Renville	1,300	1,300	100
	Rolette	3,700	3,600	97
	Ward	21,700	21,500	99
NORTH DAKOTA				
Between 25-49%	Benson	2,500	2,400	96
	Mc Lean	4,600	4,500	98
	Sheridan	1,000	1,000	100
	Towner	1,600	1,600	100
	Wells	2,700	2,700	100
NORTH DAKOTA				
Between 5-24%	Divide	1,200	1,200	100
	Mercer	5,300	5,200	98
Station Totals		57,900	57,300	99
Net Weekly Circulation (1989)			41,400	
Average Daily Circulation (1989)			28,800	

North Dakota—Minot

KXMC-TV

Ch. 13

(Operates satellites KXMB-TV, Bismarck; KXMA-TV, Dickinson & KXMD-TV, Williston, ND)

Network Service: CBS.

Licensee: Reiten Television Inc., Box 1686, Minot, ND 58701.

Studio: 3425 S. Broadway, Minot, ND 58701.

Telephone: 701-852-2104. TWX: 910-675-2496. Fax: 701-838-9360.

Technical Facilities: Channel No. 13 (210-216 MHz). Authorized power: 316-kw visual, 31.6-kw aural. Antenna: 1131-ft. above av. terrain, 1081-ft. above ground, 3146-ft. above sea level.

Latitude 48° 03' 02"
Longitude 101° 20' 29"

Transmitter: 11.5-mi. S of Minot.

Satellite Earth Stations: 2 in operation; Scientific-Atlanta receivers.

AM Affiliate: KCJB, 5-kw, 910 kHz.

FM Affiliate: KHHT-FM, 58-kw, 97.1 MHz (No. 246), 830-ft.

News Services: AP, National Weather Wire, NOAA.

Ownership: Reiten TV Inc., 100%. See Group Ownership of Television Stations.

Began Operation: April 4, 1953. Sale to present owners by North Dakota Bcstg. Co. Inc. approved Oct. 20, 1959 by FCC (Television Digest, Vol. 15:37, 43).

Represented (sales): Katz Television.

Represented (legal): Fisher, Wayland, Cooper & Leader.

Personnel:

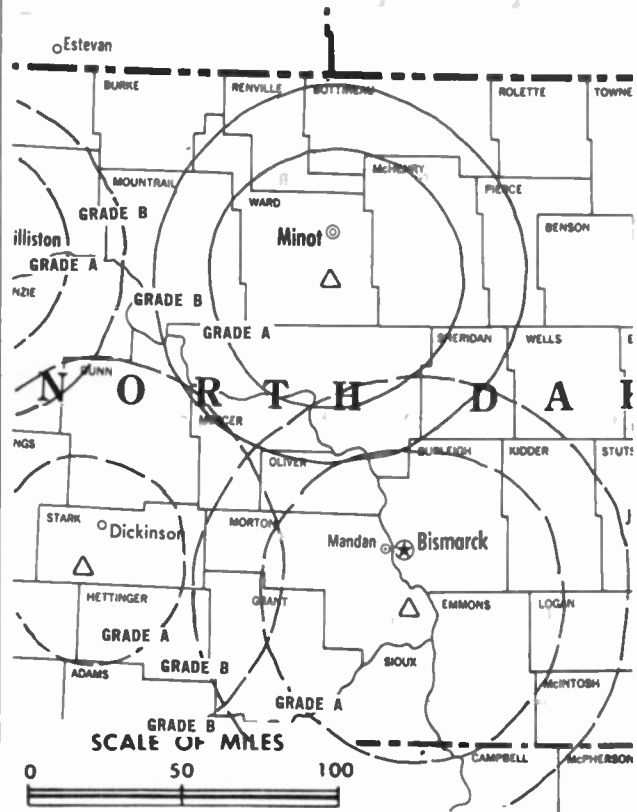
DAVID REITEN, president.
ROD ROMINE, general manager.
ROBERT ROMINE, local sales manager.
DUANE AASE, chief engineer.
MIKE MORKEN, news director.

Rates: Sold with KXMB-TV, Bismarck; KXMA-TV, Dickinson & KXMD-TV, Williston, ND.

City of License: Minot. ADI: Minot-Bismarck-Dickinson. Rank: 148.

Total Households: © MSI Consumer Market Data as of 1/1/89. TV Homes, TV% and Circulation © 1989 Arbitron. County coverage based on Arbitron study.

Net Weekly Circulation	State County	Total Households	TV Households	%
50% & Over	NORTH DAKOTA			
	Bottineau	3,200	3,200	98
	Burke	1,400	1,400	100
	Mc Henry	2,800	2,800	100
	Mc Lean	4,600	4,500	98



Net Weekly Circulation	State County	Total Households	TV Households	%	
50% & Over	Mercer	5,300	5,200	98	
	Mountrail	2,900	2,900	100	
	Pierce	2,000	2,000	100	
	Renville	1,300	1,300	100	
	Rolette	3,700	3,600	97	
	Sheridan	1,000	1,000	100	
	Ward	21,700	21,500	99	
	Wells	2,700	2,700	100	
	Between 25-49%	NORTH DAKOTA			
		Benson	2,500	2,400	96
Towner		1,600	1,600	100	
Between 5-24%	NORTH DAKOTA				
	Dunn	1,600	1,600	100	
	Oliver	800	800	100	
Station Totals		59,100	58,500	99	
Net Weekly Circulation (1989)				45,600	
Average Daily Circulation (1989)				31,100	

North Dakota—Pembina

KNRR

Ch. 12

(Satellite of KVRN, Fargo, ND)

Network Service: Fox.

Licensee: Red River Broadcast Corp., 4015 9th Ave. SW, Fargo, ND 58103.

Studio: 4015 9th Ave. SW, Fargo, ND 58103.

Telephone: 701-277-1515.

Technical Facilities: Channel No. 12 (204-210 MHz). Authorized power: 316-kw visual, 31.6-kw aural. Antenna: 1292-ft. above av. terrain, 1303-ft. above ground, 2034-ft. above sea level.

Latitude	48°	59'	42''
Longitude	97°	24'	26''

Transmitter: 7.5-mi. WNW of Pembina, 1.78-mi. N of State Hwy. 55.

Multichannel TV Sound: Stereo only.

Ownership: Red River Broadcast Corp. See Group Ownership of Television Stations.

Began Operation: August 11, 1985.

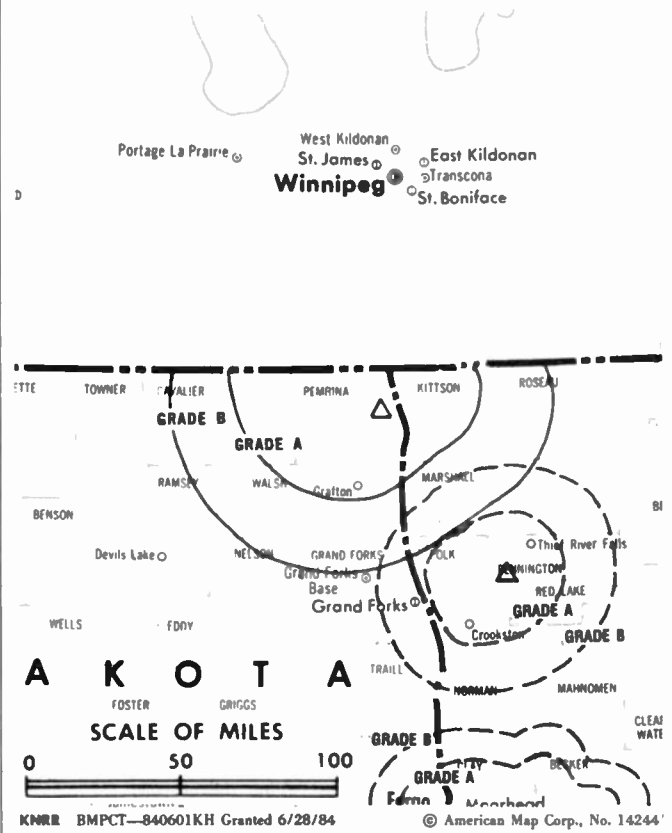
Represented (sales): Katz Television.

Represented (legal): Wilkinson, Barker, Knauer & Quinn.

Represented (engineering): A. D. Ring & Associates, P.C.

Personnel:

JANE BOLER, general manager.
CHUCK TRAUTNER, director of engineering.
GREG BALDWIN, general sales manager.
GARY GOODRICH, marketing director.
KENT LIEN, program manager.
JAMES ERICKSON, film department manager.
WAYNE RAMSEY, promotion director.
KATHY LAU, business manager.



Rates: On request.

Arbitron Data: Included with KVRN, Fargo, ND.

City of License: Pembina. ADI: Fargo. Rank: 109.

North Dakota—Valley City-Fargo

KXJB-TV

Ch. 4

Network Service: CBS.

Licensee: North American Communication Corp., Box 10399, Fargo, ND 58106-0399.

Studio: 4302 13th Ave. S, Fargo, ND 58103.

Mailing Address: Box 10399, Fargo, ND 58106-0399.

Telephone: 701-282-0444. TWX: 910-673-8307. Fax: 701-282-9331.

Technical Facilities: Channel No. 4 (66-72 MHz). Authorized power: 97.7-kw visual, 10-kw aural. Antenna: 2030-ft. above av. terrain, 2060-ft. above ground, 3120-ft. above sea level.

Latitude 47° 16' 45"
Longitude 97° 20' 18"

Transmitter: 3-mi. E of Galesburg, ND.

Satellite Earth Stations: Scientific-Atlanta, 7-meter C-band; Harris, 6.1-meter C-band; Vertex, 5-meter Ku-band; Scientific-Atlanta, 4.6-meter C-band; Harris, M/A-Com, Scientific-Atlanta receivers.

News Services: AP, UPI.

Ownership: Barnstable Group, 100%.

Began Operation: July 12, 1954. Sale to present owner approved by FCC Nov. 30, 1978.

Represented (sales): Seltel Inc.; Hyett/Ramsland Inc. (Minneapolis).

Represented (legal): Reed, Smith, Shaw & McClay.

Personnel:

BRUCE E. BARNES, president & general manager.
PAUL WICKRE, station & general sales manager.
ARVID SONSTELIE, chief engineer.
DAVID HOGLIN, news director.
BERNADETTE HENDRICKSON, program director.
LINDA BIRMINGHAM, promotion director.
CURT SOMMER, business manager.

Highest One Hour Rate: \$2250.

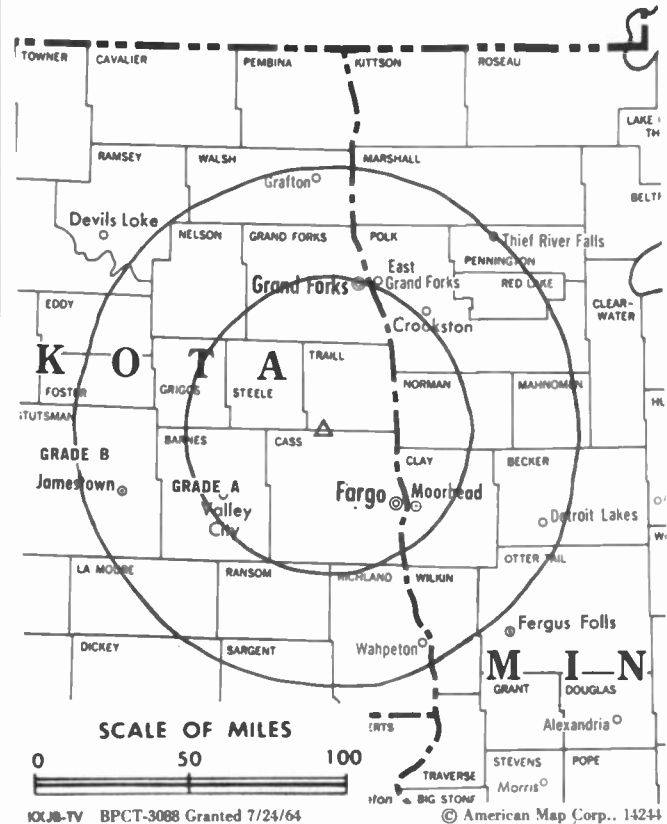
Highest 30 Sec. Rate: \$500.

NETWORK BASE HOURLY RATE: \$757.

City of License: Valley City. ADI: Fargo. Rank: 109.

Total Households: © MSI Consumer Market Data as of 1/1/89. TV Homes, TV% and Circulation © 1989 Arbitron. County coverage based on Arbitron study.

Net Weekly Circulation	State County	Total Households	TV Households	%
50% & Over	MINNESOTA			
	Becker	11,100	10,900	98
	Clay	17,100	17,000	99
	Clearwater	3,200	3,100	97
	Kittson	2,400	2,300	96
	Lake Of The Woods	1,500	1,400	93
	Mahnomen	1,700	1,700	100
	Marshall	4,500	4,400	98
	Norman	3,300	3,200	97
	Otter Tail	20,000	19,600	98
	Pennington	5,700	5,600	98
	Polk	12,500	12,300	98
	Red Lake	1,800	1,800	100
	Roseau	4,900	4,600	94
	Wilkin	2,800	2,800	100
	NORTH OAKOTA			
	Barnes	5,000	5,000	100



Net Weekly Circulation	State County	Total Households	TV Households	%
50% & Over	Benson	2,500	2,400	96
	Cass	39,000	38,700	99
	Cavalier	2,600	2,500	96
	Dickey	2,500	2,500	98
	Eddy	1,300	1,300	100
	Foster	1,600	1,600	100
	Grand Forks	24,200	24,000	99
	Griggs	1,400	1,400	100
	La Moure	2,300	2,300	100
	Nelson	2,000	2,000	100
	Pembina	3,700	3,600	97
	Ramsey	5,000	4,900	98
	Ransom	2,400	2,400	100
	Richland	7,000	6,900	99
	Sargent	2,000	2,000	100
	Steele	1,100	1,100	100
	Stutsman	9,200	9,100	99
Towner	1,600	1,600	100	
Traill	3,500	3,500	100	
Walsh	5,700	5,600	98	
Between 25-49%	MINNESOTA			
	Traverse	1,800	1,800	100
Between 5-24%	SOUTH OAKOTA			
	Marshall	2,000	2,000	100
Station Totals	MINNESOTA			
	Beltrami	11,800	11,300	96
	NORTH OAKOTA			
	Logan	1,200	1,200	100
Wells	2,700	2,700	100	
Station Totals		237,600	234,100	99
Net Weekly Circulation (1989)				186,900
Average Daily Circulation (1989)				119,700

North Dakota—Williston

KUMV-TV

Ch. 8

(Satellite of KFYP-TV, Bismarck, ND)

Network Service: NBC.

Licensee: Meyer Broadcasting Co., Box 1738, Bismarck, ND 58502.

Studio: 602 Main, Box 1287, Williston, ND 58802.

Telephone: 701-572-4676.

Technical Facilities: Channel No. 8 (180-186 MHz). Authorized power: 166-kw visual, 33.1-kw aural. Antenna: 1060-ft. above av. terrain, 878-ft. above ground, 3221-ft. above sea level.

Latitude 48° 08' 02"
Longitude 103° 51' 36"

Transmitter: U.S. Rte. 2, 10-mi. W of Williston.

Multichannel TV Sound: Stereo only.

Satellite Earth Station: M/A-Com, 3-meter; M/A-Com receivers.

News Services: Agri-data, AP, NBC, Sports News Satellite.

Ownership: Meyer Broadcasting Co., 100%. See Group Ownership of Television Stations.

Began Operation: February 11, 1957.

Represented (sales): Blair Television.

Represented (legal): Hogan & Hartson.

Personnel:

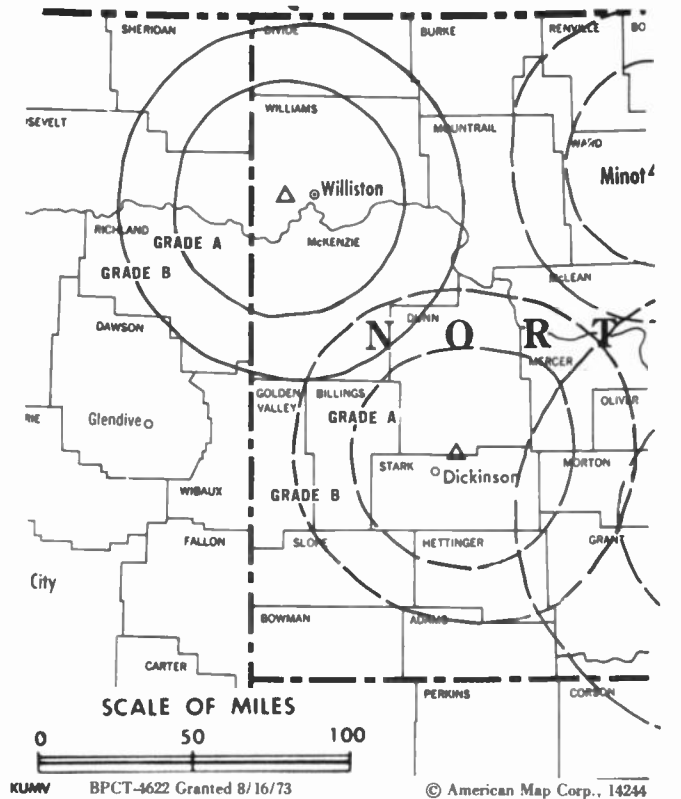
JUDITH JOHNSON, president & chief executive officer (Bismarck).
TOM BARR, general manager (Bismarck).
CHERIE OLSON, station manager.
MIKEL HUSEBY, chief engineer.
KELLY BUECHLER, news director.

Rates: Sold in combination with KFYP-TV, Bismarck, ND.

City of License: Williston. **ADI:** Minot-Bismarck-Dickinson. **Rank:** 148.

Total Households: © MSI Consumer Market Data as of 1/1/89. TV Homes, TV% and Circulation © 1989 Arbitron. County coverage based on Arbitron study.

Net Weekly Circulation	State County	Total Households	TV Households	%
50% & Over	MONTANA			
	Daniels	1,000	1,000	100
	Dawson	4,700	4,500	96
	Mc Cone	900	900	100
	Richland	5,000	4,800	96
	Roosevelt	3,800	3,700	97
	Sheridan	2,100	2,000	95



Net Weekly Circulation	State County	Total Households	TV Households	%
50% & Over	Valley	3,800	3,600	95
	NORTH DAKOTA			
	Divide	1,200	1,200	100
	Mc Kenzie	2,800	2,800	100
	Williams	10,300	10,200	99
Between 25-49%	NORTH DAKOTA			
	Burke	1,400	1,400	100
	Golden Valley	900	900	100
Between 5-24%	MONTANA			
	Wibaux	500	500	100
	NORTH DAKOTA			
Dunn	1,600	1,600	100	
Mountrail	2,900	2,900	100	
Station Totals		42,900	42,000	98
Net Weekly Circulation (1989)			30,000	
Average Daily Circulation (1989)			21,300	

North Dakota—Williston

KXMD-TV

Ch. 11

(Satellite of KXMC-TV, Minot, ND)

Network Service: CBS.

Licenses: Reiten Television Inc., Box 790, Williston, ND 58801.

Studio: See KXMC-TV, Minot.

Telephone: 701-572-2345.

Technical Facilities: Channel No. 11 (198-204 MHz). Authorized power: 174-kw visual, 17.4-kw aural. Antenna: 980-ft. above av. terrain, 840-ft. above ground, 3140-ft. above sea level.

Latitude 48° 08' 22"
Longitude 103° 53' 24"

Transmitter: 11-mi. W of Williston on U.S. 2.

Satellite Earth Stations: In operation; Microdyne receivers.

Ownership: Reiten TV Inc., 100%. See Group Ownership of Television Stations.

Began Operation: October 25, 1969.

Represented (sales): Katz Television.

Represented (legal): Fisher, Wayland, Cooper & Leader.

Personnel:

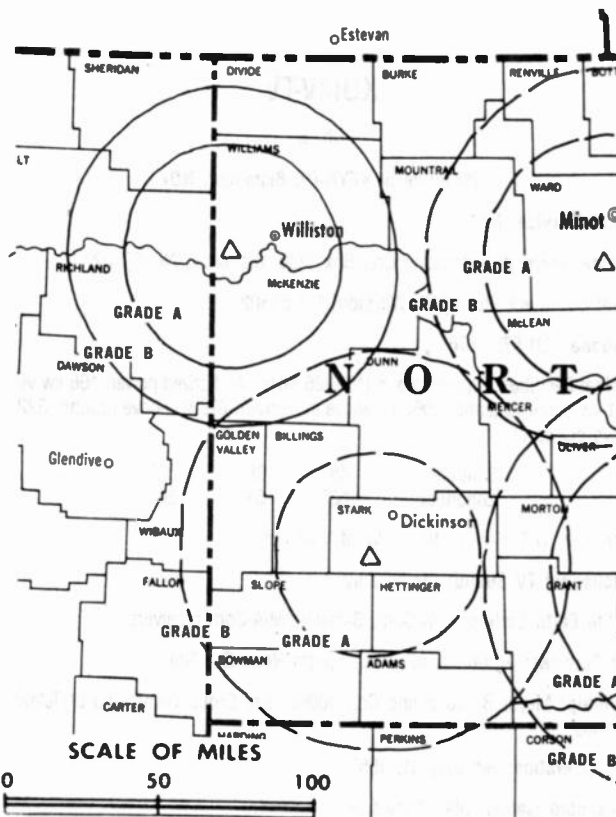
DAVID M. REITEN, president.
MARILYN KAUST, manager.
WAYNE McNAMARA, chief engineer.

Rates: Sold in combination with KXMC-TV, Minot.

City of License: Williston. ADI: Minot-Bismarck-Dickinson. Rank: 148.

Total Households: © MSI Consumer Market Data as of 1/1/89. TV Homes, TV% and Circulation © 1989 Arbitron. County coverage based on Arbitron study.

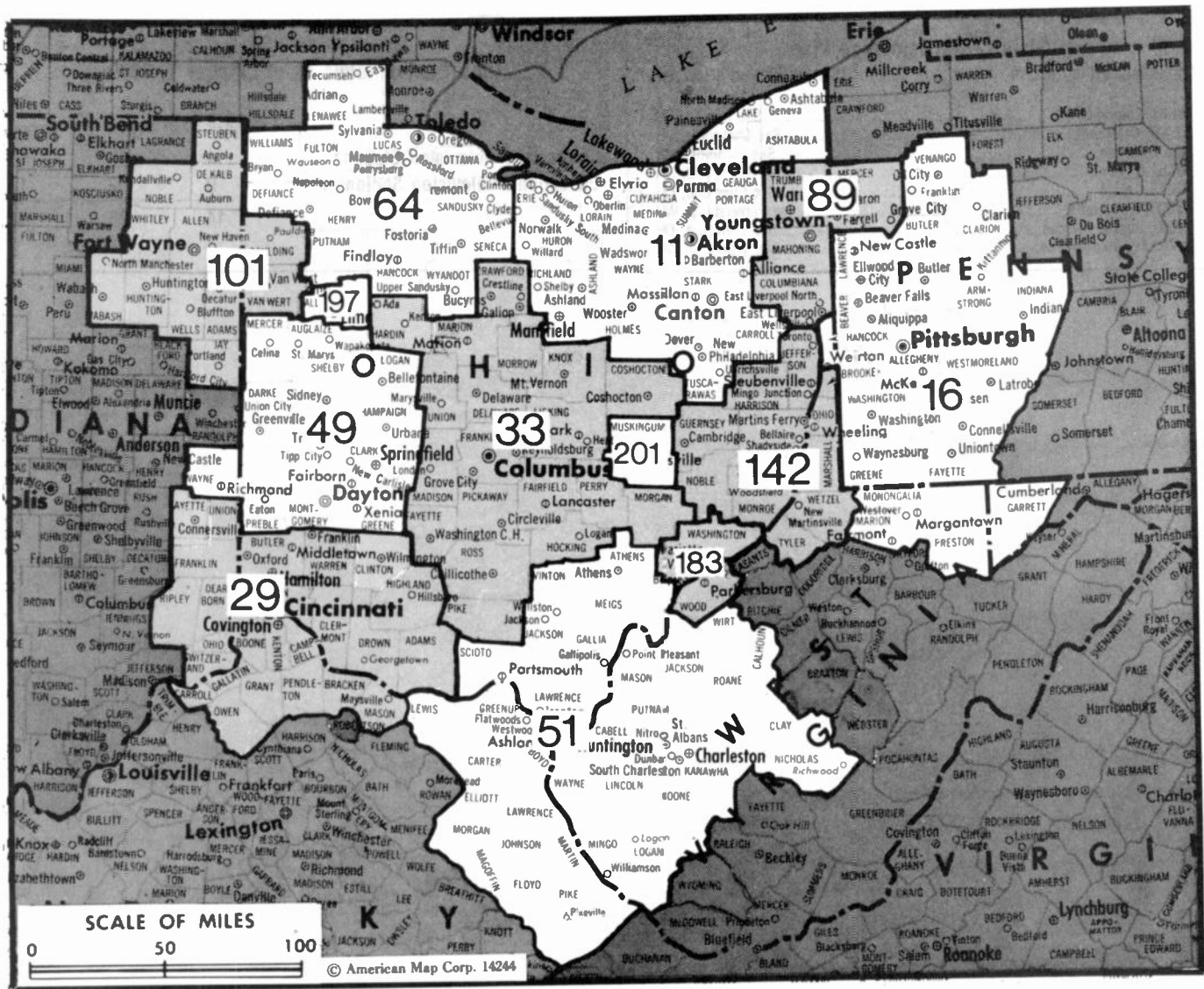
Net Weekly Circulation	State County	Total Households	TV Households	%
50% & Over	MONTANA			
	Daniels	1,000	1,000	100
	Richland	5,000	4,800	96
	Roosevelt	3,800	3,700	97
	Sheridan	2,100	2,000	95
	NORTH DAKOTA			
	Divide	1,200	1,200	100
	Mc Kenzie	2,800	2,800	100
	Williams	10,300	10,200	99



KXMD-TV BMPCT-7509 Granted 12/7/73

© American Map Corp., 14244

Net Weekly Circulation	State County	Total Households	TV Households	%
Between 25-49%	MONTANA			
	Mc Cone	900	900	100
	Valley	3,800	3,600	95
Between 5-24%	MONTANA			
	Dawson	4,700	4,500	96
	NORTH DAKOTA			
	Burke	1,400	1,400	100
	Dunn	1,600	1,600	100
Mountrail	2,900	2,900	100	
Station Totals		41,500	40,600	98
Net Weekly Circulation (1989)			21,600	
Average Daily Circulation (1989)			11,800	



Market	Arbitron A01 TV Households	Rank	Market Area Commercial TV Stations
Cleveland, OH	1,420,100	11	WAKC-TV (23), WBNX-TV (55), WCOM (68), WDLI (17), WEWS (5), WJW-TV (8), WKYC-TV (3), WOAC (67), WOIO (19), WQHS (61), WUAB (43)
Pittsburgh, PA	1,186,800	16	KOKA-TV (2), WPCB-TV (40), WPGH-TV (53), WPTT-TV (22), WPXI (11), WTAE-TV (4)
Cincinnati, OH	737,400	29	WCPO-TV (9), WIII (64), WKRC-TV (12), WLWT (5), WXIX-TV (19)
Columbus, OH	667,800	33	WBNS-TV (10), WCMH-TV (4), WSFJ (51), WSYX (6), WTTE (28), WWAT (53)
Dayton, OH	491,700	49	WDTN (2), WHIO-TV (7), WKEF (22), WKOI (43), WRGT-TV (45), WTJC (26)
Charleston-Huntington, WV	488,100	51	WCHS-TV (8), WOWK-TV (13), WSAZ-TV (3), WTSF (61), WVAH-TV (11)
Toledo, OH	404,600	64	WGGN-TV (52), WNWO-TV (24), WTOL-TV (11), WTVG (13), WUPW (36)
Youngstown, OH	275,600	89	WFMJ-TV (21), WKBN-TV (27), WYTV (33)
Fort Wayne, IN	225,200	101	WANE-TV (15), WFFT-TV (55), WINM (63), WKJG-TV (33), WPTA (21)
Wheeling, WV-Steubenville, OH	152,700	142	WTOV-TV (9), WTRF-TV (7)
Parkersburg, WV	58,800	183	WTAP-TV (15)
Lima, OH	40,600	197	WLIO (35), WTLW (44)
Zanesville, OH	31,400	201	WHIZ-TV (18)

State Cross Reference List

Communities that receive programs of stations that are located elsewhere.

WSFJ, Columbus	See Newark, OH
WWAT, Columbus	See Chillicothe, OH
WKDI, Dayton	See Richmond, IN
WTJC, Dayton	See Springfield, OH
WUAB, Lorain	See Cleveland, OH
WTAP-TV, Marietta	See Parkersburg, WV
WOIO, Shaker Heights	See Cleveland, OH
WTRF-TV, Steubenville	See Wheeling, WV

Ohio Station Totals as of October 1, 1989

	VHF	UHF	TOTAL
Commercial Television Stations	14	26	40
Educational Television Stations	0	12	12
	<hr/>	<hr/>	<hr/>
	14	38	52

Ohio—Akron

WAKC-TV

Ch. 23

Network Service: ABC.

Licensee: Group One Bcstg. Ltd. Partnership, 853 Copley Rd., Akron, OH 44320.

Studio: 853 Copley Rd., Akron, OH 44320.

Telephone: 216-535-7831.

Technical Facilities: Channel No. 23 (524-530 MHz). Authorized power: 1290-kw max. & 1000-kw horizontal visual, 175-kw max. & 138-kw horizontal aural. Antenna: 960-ft. above av. terrain, 960-ft. above ground, 2049-ft. above sea level.

Latitude 41° 03' 51"
Longitude 81° 34' 59"

Requests CP for change 698-kw max. visual, 66.9-kw max. aural, 678-ft. above av. terrain, 798-ft. above ground, 1752-ft. above sea level.

Transmitter: 1561 Dreisbach Dr.

Multichannel TV Sound: Stereo only.

Satellite Earth Stations: 2 in operation.

News Services: ABC, UPI.

Ownership: Group One Bcstg. Ltd. Partnership. Roger C. Berk Jr., pres.; Robert C. Berk, v.p. & treas.; Phyllis V. Simms, secy.

Began Operation: June 7, 1953.

Represented (sales): Broadcast Spot Sales Inc.

Represented (engineering): Cohen, Dippell & Everist, P.C.

Personnel:

ROGER G. BERK JR., president.
ROBERT C. BERK, executive vice president & treasurer.
FRANK J. (CHIP) FOX, vice president, sales.
ANA PEREZ TRENCHARD, assistant station manager.
MARK WILLIAMSON, news director.
WILLIAM J. O'NEIL JR., program director.
DENNIS LEBEC, production director.
EARL L. MILLER, chief engineer.

Rates: On request.

City of License: Akron. **ADI:** Cleveland. **Rank:** 11.

Total Households: © MSI Consumer Market Data as of 1/1/89. TV Homes, TV% and Circulation © 1989 Arbitron. County coverage based on Arbitron study.

Net Weekly Circulation	State County	Total Households	TV Households	%
Between 25-49%	OHIO			
	Ashland	16,700	16,500	99
	Guernsey	15,300	14,900	97
	Portage	48,900	48,400	99
	Stark	139,300	137,700	99



Net Weekly Circulation	State County	Total Households	TV Households	%
Between 25-49%	Summit	194,900	193,000	99
	Tuscarawas	33,300	32,600	98
	Wayne	36,300	35,400	98
OHIO				
Between 5-24%	Belmont	31,100	30,600	99
	Carroll	10,000	9,900	99
	Columbiana	41,400	40,800	99
	Cuyahoga	569,800	563,500	99
	Erie	29,200	28,900	99
	Geauga	25,300	24,900	99
	Harrison	6,200	6,100	98
	Holmes	9,100	8,600	94
	Huron	20,400	20,100	99
	Lorain	96,500	95,500	99
Medina	40,300	39,900	99	
Noble	4,400	4,200	95	
Trumbull	87,600	86,700	99	
Station Totals		1,456,000	1,438,200	99
Net Weekly Circulation (1989)			264,400	
Average Daily Circulation (1989)			92,100	

Ohio—Akron

WBNX-TV

Ch. 55

Network Service: None, independent.

Licensee: Winston Bcstg. Network Inc., Box 91660, Cleveland, OH 44101.

Studio: 2690 State Rd., Cuyahoga Falls, OH 44223.

Telephones: 216-928-5711; 216-573-5511. Fax: 216-920-1057.

Technical Facilities: Channel No. 55 (716-722 MHz). Authorized power: 2290-kw max. visual, 229-kw max. aural. Antenna: 582-ft. above av. terrain, 397-ft. above ground, 1566-ft. above sea level.

Latitude 41° 16' 50"
Longitude 81° 37' 22"

Transmitter: 8200 Snowville Rd., Brecksville.

Ownership: Winston Broadcasting Network Inc., 100%. Lou Spangler, pres.; Cathy Shupe, v.p.; Cathy Rudolph, secy.-treas.

Began Operation: December 1, 1985.

Represented (legal): Blakemore, Rosen, Meeker & Varian Co.

Represented (engineering): Carl E. Smith Consulting Engineers.

Personnel:

- LOU SPANGLER, president & general manager.
- TERRY SCHULTZ, general sales manager.
- STEPHEN NELSON, chief engineer.
- ANNE KEITH, program director.
- MARGIE COGER, promotion director.

Rates: On request.

City of License: Akron. ADI: Cleveland. Rank: 11.

Total Households: © MSI Consumer Market Data as of 1/1/89. TV Homes, TV% and Circulation © 1989 Arbitron. County coverage based on Arbitron study.

Net Weekly Circulation	State County	Total Households	TV Households	%
Between 5-24%	OHIO			
	Ashland	16,700	16,500	99
	Cuyahoga	569,800	563,500	99
	Geauga	25,300	24,900	99



Net Weekly Circulation	State County	Total Households	TV Households	%
Between 5-24%	Lorain	96,500	95,500	99
	Medina	40,300	39,900	99
	Portage	48,900	48,400	99
	Stark	139,300	137,700	99
	Summit	194,900	193,000	99
	Wayne	36,300	35,400	98
Station Totals		1,168,000	1,154,800	99
Net Weekly Circulation (1989)			174,800	
Average Daily Circulation (1989)			52,500	

Ohio—Canton

WDLI

Ch. 17

Network Service: None, independent.

Licensee: Trinity Bcstg. Network Inc., Box C11949, Santa Ana, CA 92711.

Studio: 6600 Atlantic Blvd., Louisville, OH 44641.

Telephone: 216-875-5542.

Technical Facilities: Channel No. 17 (488-494 MHz). Authorized power: 437-kw max. & 389-kw horizontal visual, 47.9-kw max. & 45.7-kw horizontal aural. Antenna: 450-ft. above av. terrain, 448-ft. above ground, 1613-ft. above sea level.

Latitude	40°	51'	04"
Longitude	81°	16'	37"

Requests CP for change to 5000-kw max. visual, 957-ft. above av. terrain, 1035-ft. above ground, 2010-ft. above sea level, lat. 41° 03' 20", long. 81° 35' 38", transmitter to Antenna Farm, 4.3-mi. from WAKC-TV & WONE-FM transmitter site. BPCT-880920KE.

Transmitter: U.S. Rte. 62, California Ave. & Reno Rd., Louisville, OH.

Satellite Earth Station: Scientific-Atlanta, 5-meter; Scientific-Atlanta receivers.

Ownership: Trinity Broadcasting Network Inc. See Group Ownership of Television Stations.

Began Operation: January 1, 1967. Sale to present owner by David Livingstone Missionary Foundation Inc. approved by FCC March 5, 1986. Sale by PTL approved Dec. 8, 1982. Sale to PTL by Janson Industries approved Aug. 5, 1977 (*Television Digest*, Vol. 17:35, 37).

Represented (legal): May & Dunne.

Represented (engineering): D. W. Sargent.

Personnel:

DALE K. OSBORN, manager.
REBECCA OSBORN, production & public affairs.

Highest 30 Sec. Rate: \$60.

City of License: Canton. **ADI:** Cleveland. **Rank:** 11.

Total Households: © MSI Consumer Market Data as of 1/1/89. TV Homes, TV% and Circulation © 1989 Arbitron. County coverage based on Arbitron study.



WDU BPCT-4988 Granted 4/20/77

© American Map Corp. 14244

Net Weekly Circulation	State County	Total Households	TV Households	Households %
OHIO				
Between 5-24%	Harrison	6,200	6,100	98
WASHINGTON				
	Asotin	7,100	6,900	97
Station Totals		13,300	13,000	98
Net Weekly Circulation (1989)			18,600	
Average Daily Circulation (1989)			6,100	

Ohio—Canton

WOAC

Ch. 67

Network Service: None, independent.

Licensee: Canton 67 Ltd., Debtor-in-Possession, 620 Osborne Office Center, Chattanooga, TN 37411.

Studio: 4867 Fulton Rd. NW, Canton, OH 44718.

Telephone: 216-492-5267. **TWX:** 88806. **Fax:** 216-492-8487.

Technical Facilities: Channel No. 67 (788-794 MHz). Authorized power: 1429-kw visual, 142.9-kw aural. Antenna: 290-ft. above av. terrain, 275-ft. above ground, 1405-ft. above sea level.

Latitude 40° 50' 49"
Longitude 81° 26' 23"

Holds CP for change to 1230-kw max. visual, 123-kw max. aural, 860-ft. above av. terrain, 824-ft. above ground, 2028-ft. above sea level, lat. 40° 54' 20", long. 81° 16' 15", transmitter to approx. 0.3-mi. N of intersection of State St. & Preston Ave., near Louisville. BPCT-840507KG.

Transmitter: 4867 Fulton Dr., Jackson Twp., near Canton.

Satellite Earth Stations: M/A-Com, 3.5-meter Ku-band; Microdyne, 3.5-meter; Comtech, M/A-Com, Microdyne receivers.

News Service: UPI.

Ownership: Media Central Inc., 100%. See Group Ownership of Television Stations.

Began Operation: March 1, 1982. Sale to Discovery Bcstg. Systems Inc. approved by FCC June 20, 1985, but not consummated.

Represented (sales): Seltel Inc.

Represented (legal): Sidley & Austin.

Personnel:

MICHAEL LARSON, general manager.
PHILLIP SHERCK, general sales manager.
SCOTT DAVIS, news director.
LEE CARPENTER, operations manager & chief engineer.
KEVIN HOFFMAN, program director.
J. D. DIANGELIS, promotion director.
SHELLY POLEN, business manager.
RANDY RAMSEY, production manager.

Highest 30 Sec. Rate: \$100.



City of License: Canton. **ADI:** Cleveland. **Rank:** 11.

Total Households: © MSI Consumer Market Data as of 1/1/89. TV Homes, TV% and Circulation © 1989 Arbitron. County coverage based on Arbitron study.

Net Weekly Circulation	State County	Total Households	TV Households	Households %
Between 25-49%	OHIO Stark	139,300	137,700	99
	OHIO Summit	194,900	193,000	98
Between 5-24%	Tuscarawas	33,300	32,600	98
	Wayne	36,300	35,400	98
Station Totals		403,800	398,700	99
Net Weekly Circulation (1989)				81,500
Average Daily Circulation (1989)				20,000

Ohio—Chillicothe

WWAT

Ch. 53

Network Service: None, independent.

Licensee: Triplett & Assoc., 1501 Rd. 235, Bellefontaine, OH 43311.

Studio: 1281 River Rd., Chillicothe, OH 45601.

Mailing Address: 2698 Sawbury Blvd., Worthington, OH 43085.

Telephones: 614-775-3578, Chillicothe; 614-766-9603, Worthington.

Technical Facilities: Channel No. 53 (704-710 MHz). Authorized power: 5000-kw max. visual, 500-kw max. aural. Antenna: 1190-ft. above av. terrain, 1189-ft. above ground, 1929-ft. above sea level.

Latitude 39° 35' 28"
Longitude 83° 06' 40"

Holds CP for change to 2000-kw max. visual, 653-ft. above av. terrain, 623-ft. above ground, 1365-ft. above sea level, lat. 39° 35' 30", long. 83° 06' 38".
BPCT-890612KF.

Transmitter: 0.67-mi. from intersection of Rte. 22 & Chillicothe Williamsport Rd.

Satellite Earth Stations: C-band; Ku-band.

Ownership: Wendell A. Triplett, 54%; Marc S. Triplett, 26%; Robert S. Triplett, 20%.

Began Operation: August 31, 1987.

Represented (sales): Independent TV Sales.

Represented (legal): Roy Perkins.

Personnel:

WENDELL A. TRIPLETT, general manager.
TERRY PENROD, program operations & national sales manager.
STEVEN TATE, traffic manager.
ROBERT TRIPLETT, chief engineer.

Highest 30 Sec. Rate: \$150.

City of License: Chillicothe. **AOI:** Columbus, OH. **Rank:** 33.

Total Households: © MSI Consumer Market Data as of 1/1/89. TV Homes, TV% and Circulation © 1989 Arbitron. County coverage based on Arbitron study.



WWAT BPCT-890612KF Granted 8/31/89 © American Map Corp., No. 14244

Net Weekly Circulation	State County	Total Households	TV Households	% Households
OHIO				
Between 5-24%	Fayette	10,200	10,000	98
	Pickaway	15,500	15,300	99
	Ross	24,200	23,700	98
Station Totals		49,900	49,000	98
Net Weekly Circulation (1989)			22,200	
Average Daily Circulation (1989)			7,600	

Ohio—Cincinnati

WCPO-TV

Ch. 9

Network Service: CBS.

Licensee: Scripps Howard Inc., 1100 Central Trust Tower, Box 5380, Cincinnati, OH 45201.

Studio: 500 Central Ave., Cincinnati, OH 45202.

Telephone: 513-721-9900. **TWX:** 810-461-2690. **Fax:** 513-721-6032.

Technical Facilities: Channel No. 9 (186-192 MHz). Authorized power: 316-kw max. & 282-kw horizontal visual, 28.2-kw aural. Antenna: 1019-ft. above av. terrain, 909-ft. above ground, 1749-ft. above sea level.

Latitude 39° 07' 31"
Longitude 84° 29' 57"

Transmitter: 2345 Symmes St.

Satellite Earth Stations: RCA Americom Ku-band; Scientific-Atlanta, 10-meter C-band; Scientific-Atlanta receivers.

News Services: AP, CBS, Group W Newsfeed.

Ownership: Scripps Howard Broadcasting Co., 100%. See Group Ownership of Television Stations.

Began Operation: July 26, 1949.

Represented (sales): Blair Television.

Represented (legal): Baker & Hostetler.

Personnel:

FRANK GARDNER, vice president & general manager.
J. B. CHASE, assistant general manager & general sales manager.
JEFF SALES, national sales manager.
IRIS SIMPSON-KELLY, local sales manager.
C. NORMAN (RICK) REEVES, director of operations.
RON ARENDALL, chief engineer.
JACK CAHALAN, news director.
MEG CALLAHAN, traffic manager.
BERNARD BORDEN, film director.
HENRY BLOOD, promotion director.
ROBBIN HOLLIDAY, business manager.

Rates: On request.

City of License: Cincinnati. **AOI:** Cincinnati. **Rank:** 29.

Total Households: © MSI Consumer Market Data as of 1/1/89. TV Homes, TV% and Circulation © 1989 Arbitron. County coverage based on Arbitron study.

Net Weekly Circulation	State County	Total Households	TV Households	%
50% & Over	INDIANA			
	Dearborn	13,300	13,100	98
	Fayette	9,900	9,700	98
	Franklin	6,500	6,300	97
	Ohio	2,000	2,000	100
	Ripley	8,700	8,500	98
	Switzerland	2,800	2,700	96
	Union	2,400	2,300	96
	KENTUCKY			
	Boone	18,000	17,900	100
	Bracken	2,700	2,700	100
	Campbell	29,100	29,000	100
	Gallatin	1,900	1,900	100
	Grant	5,000	4,900	99
OHIO				
Kenton	51,100	51,000	100	
Mason	6,300	6,200	98	
Owen	3,400	3,400	100	
Pendleton	4,000	4,000	100	
Adams	9,300	8,900	96	
Brown	12,500	12,200	98	
Butler	99,100	98,000	99	
Clermont	50,100	49,500	99	



Net Weekly Circulation	State County	Total Households	TV Households	%
50% & Over	Clinton	13,600	13,400	99
	Hamilton	337,400	332,600	99
	Highland	13,600	13,300	98
	Warren	36,600	36,200	99
Between 25-49%	INDIANA			
	Jefferson	10,400	10,200	98
	KENTUCKY			
	Bourbon	7,200	7,100	99
	Carroll	3,500	3,500	100
	Fleming	4,800	4,700	98
	Harrison	5,600	5,500	99
Lewis	5,000	4,900	98	
Robertson	800	800	100	
Trimble	2,200	2,200	100	
OHIO				
Preble	14,800	14,600	99	
Between 5-24%	INDIANA			
	Decatur	8,300	8,100	98
	Jennings	7,800	7,600	97
	Rush	6,500	6,400	98
	Wayne	27,000	26,500	98
	KENTUCKY			
	Clark	11,000	10,900	99
	Montgomery	7,800	7,700	98
	Nicholas	2,700	2,700	100
	Powell	4,000	3,900	98
	Rowan	6,400	6,300	98
	Scott	8,200	8,100	99
	OHIO			
Darke	20,700	20,400	99	
Fayette	10,200	10,000	98	
Greene	46,000	45,500	99	
Madison	11,400	11,200	98	
Miami	34,100	33,700	99	
Montgomery	223,900	221,800	99	
Station Totals		1,229,600	1,214,000	99
Net Weekly Circulation (1989)			714,600	
Average Daily Circulation (1989)			400,800	

Ohio—Cincinnati

WIII

Ch. 64

Network Service: None, independent.

Licensee: Channel 64 Acquisition Inc.

Studio: 5177 Fishwick Dr., Cincinnati, OH 45216.

Telephone: 513-641-4400.

Technical Facilities: Channel No. 64 (770-776 MHz). Authorized power: 1000-kw max. & 851-kw horizontal visual, 170-kw horizontal aural. Antenna: 940-ft. above av. terrain, 953-ft. above ground, 1788-ft. above sea level.

Latitude 39° 07' 31"
Longitude 84° 29' 57"

Holds CP for change to 1148-kw max. visual, 940-ft. above av. terrain, 792-ft. above ground, 1627-ft. above sea level, lat. 39° 07' 28", long. 84° 31' 18".
BMPCT-890331KJ.

Transmitter: 2222 Chickasaw St., Cincinnati.

Satellite Earth Stations: Scientific-Atlanta, 10-meter C-band; RCA, 3.6-meter Ku-band; Harris, 3-meter C-band; Harris, M/A-Com, Scientific-Atlanta receivers.

News Service: AP.

Ownership: Richard D. Lamm, trustee. Sale to Channel 64 Acquisition Inc. pends.

Began Operation: January 28, 1980. Began subscription TV operation Feb. 1, 1980. Sale to HEN Inc. by Buford TV Inc. approved by FCC Dec. 28, 1982. Sale to Channel 64 Joint Venture by HEN Inc. approved by FCC Nov. 14, 1984 (*Television Digest*, Vol. 24:25). Discontinued subscription TV operation January 1985. Sale to United Cable TV Corp. approved Feb. 9, 1988. Transfer to Richard D. Lamm, trustee approved Nov. 9, 1988.

Represented (sales): Seltel Inc.

Represented (legal): Baker & Hostetler.

Represented (engineering): Jules Cohen & Associates, P.C.

Personnel:

STEPHEN J. KENT, president & general manager.
DAVID SCHACKMANN, general sales manager.
RAY PELZEL, chief engineer.
PETE PICKERING, program director.
JILL CASAGRANDE, promotion director.
DOLORES REHN, business manager.

Rates: On request.

City of License: Cincinnati. **ADI:** Cincinnati. **Rank:** 29.

Total Households: © MSI Consumer Market Data as of 1/1/89. TV Homes, TV% and Circulation © 1989 Arbitron. County coverage based on Arbitron study.

Net Weekly Circulation	State County	Total Households	TV Households	Households %
Between 25-49%	INDIANA Ohio	2,000	2,000	100
	KENTUCKY Boone	18,000	17,900	100
	Campbell	29,100	29,000	100



WIII BMPCT—790328LD Granted 6/29/79

© American Map Corp., No. 14244

Net Weekly Circulation	State County	Total Households	TV Households	Households %
Between 25-49%	Grant	5,000	4,900	99
	Kenton	51,100	51,000	100
	Pendleton	4,000	4,000	100
OHIO				
	Butler	99,100	98,000	99
	Clermont	50,100	49,500	99
	Hamilton	337,400	332,600	99
Between 5-24%	INDIANA Dearborn	13,300	13,100	98
	Franklin	6,500	6,300	97
	Ripley	8,700	8,500	98
	Union	2,400	2,300	96
KENTUCKY				
	Bracken	2,700	2,700	100
	Gallatin	1,900	1,900	100
OHIO				
	Adams	9,300	8,900	96
	Brown	12,500	12,200	98
	Clinton	13,600	13,400	99
	Warren	36,600	36,200	99
Station Totals		703,300	694,400	99
Net Weekly Circulation (1989)			201,800	
Average Daily Circulation (1989)			63,900	

Ohio—Cincinnati

WKRC-TV

Ch. 12

Network Service: ABC.

Licensee: Great American Television & Radio Co. Inc., 1906 Highland Ave., Cincinnati, OH 45219.

Studio: 1906 Highland Ave., Cincinnati, OH 45219.

Telephone: 513-651-1200. **TWX:** 513-577-1617. **Fax:** 513-421-3820.

Technical Facilities: Channel No. 12 (204-210 MHz). Authorized power: 316-kw visual, 31.6-kw aural. Antenna: 998-ft. above av. terrain, 971-ft. above ground, 1746-ft. above sea level.

Latitude 39° 06' 58.40"
Longitude 84° 30' 05.00"

Transmitter: 1906 Highland Ave.

Multichannel TV Sound: Stereo only.

Satellite Earth Stations: Harris, 9-meter C-band; Andrew, 7.3-meter C-band; Andrew, 4.5-meter C-band; Vertex, 2.6-meter Ku-band; Harris receivers.

AM Affiliate: WKRC, 5-kw, (1-kw night), 550 kHz (CBS).

FM Affiliate: WKRQ, 10-kw, 101.9 MHz (No. 270), 875-ft.

News Services: AP, UPI.

Ownership: Great American Television & Radio Co. Inc., 100%. See Group Ownership of Television Stations.

Began Operation: April 4, 1949. Sale to present owner by Taft TV & Radio approved by FCC Oct. 2, 1987 (*Television Digest*, Vol. 27:16, 18, 23, 30, 41).

Represented (sales): TeleRep Inc.

Represented (legal): Koteen & Naftalin.

Personnel:

TERRENCE CONNELLY, vice president & general manager.
CRAIG MILLAR, general sales manager.
LEON BROWN, engineering manager.
DON NORTH, news director.
ANN BRYANT, program director.
TERRY MILLER, business manager.
JOHN HILL, film director.

Highest 30 Sec. Rate: \$2500.

NETWORK BASE HOURLY RATE: \$1900.

City of License: Cincinnati. **ADI:** Cincinnati. **Rank:** 29.

Total Households: © MSI Consumer Market Data as of 1/1/89. TV Homes, TV% and Circulation © 1989 Arbitron. County coverage based on Arbitron study.

Net Weekly Circulation	State County	Total Households	TV Households	%
50% & Over	INDIANA			
	Dearborn	13,300	13,100	98
	Fayette	9,900	9,700	98
	Franklin	6,500	6,300	97
	Ohio	2,000	2,000	100
	Ripley	8,700	8,500	98
	Switzerland	2,800	2,700	96
	Union	2,400	2,300	96
	KENTUCKY			
	Boone	18,000	17,900	100
	Bracken	2,700	2,700	100
	Campbell	29,100	29,000	100
	Carroll	3,500	3,500	100
	Gallatin	1,900	1,900	100
Grant	5,000	4,900	99	
Kenton	51,100	51,000	100	
Mason	6,300	6,200	98	
Owen	3,400	3,400	100	
Pendleton	4,000	4,000	100	
OHIO				
Adams	9,300	8,900	96	
Brown	12,500	12,200	98	
Butler	99,100	98,000	99	



Net Weekly Circulation	State County	Total Households	TV Households	%
50% & Over	Clermont	50,100	49,500	99
	Clinton	13,600	13,400	99
	Hamilton	337,400	332,600	99
	Highland	13,600	13,300	98
	Warren	36,600	36,200	99
Between 25-49%	KENTUCKY			
	Bourbon	7,200	7,100	99
	Harrison	5,600	5,500	99
Robertson	800	800	100	
Between 5-24%	OHIO			
	Greene	46,000	45,500	99
	Montgomery	223,900	221,800	99
	INDIANA			
	Decatur	8,300	8,100	98
	Jefferson	10,400	10,200	98
	Rush	6,500	6,400	98
	Wayne	27,000	26,500	98
	KENTUCKY			
	Clark	11,000	10,900	99
Fleming	4,800	4,700	98	
Henry	4,800	4,800	99	
Lewis	5,000	4,900	98	
Montgomery	7,800	7,700	98	
Scott	8,200	8,100	99	
Trimble	2,200	2,200	100	
OHIO				
Champaign	13,100	12,900	98	
Clark	55,100	54,500	99	
Fayette	10,200	10,000	98	
Madison	11,400	11,200	98	
Miami	34,100	33,700	99	
Preble	14,800	14,600	99	
Shelby	15,300	15,100	99	
Station Totals		1,276,300	1,260,400	99
Net Weekly Circulation (1989)			737,300	
Average Daily Circulation (1989)			387,600	

Ohio—Cincinnati

WLWT

Ch. 5

Network Service: NBC.

Licensee: Multimedia Entertainment Inc., 140 W. 9th St., Cincinnati, OH 45202.

Studio: 140 W. 9th St., Cincinnati, OH 45202.

Telephone: 513-352-5000. TWX: 810-461-2610.

Technical Facilities: Channel No. 5 (76-82 MHz). Authorized power: 100-kw visual, 10-kw aural. Antenna: 1000-ft. above av. terrain, 849-ft. above ground, 1687-ft. above sea level.

Latitude 39° 07' 27.10"
Longitude 84° 31' 18.10"

Transmitter: 2222 Chickasaw St., Clifton Heights.

Multichannel TV Sound: Stereo only.

Satellite Earth Stations: Harris, 9-meter C-band; Harris, 6-meter Ku-band; GE, 3.6-meter Ku-band; Harris, 3-meter Ku-band; Harris, M/A-Com, Standard Communications receivers.

SNG Mobile Dish: Transmit/receive Andrew, 2.3-meter Ku-band.

News Services: AP, NBC, Ohio State News Network, UPI.

Ownership: Multimedia Broadcasting Co., 100%. See Group Ownership of Television Stations.

Began Operation: February 9, 1948. Sale to present owner by Avco Bcstg. Corp. approved by FCC Jan. 16, 1976 (Television Digest, Vol. 15:24).

Represented (sales): Katz Television.

Represented (legal): Dow, Lohnes & Albertson.

Represented (engineering): Jules Cohen & Associates, P.C.

Personnel:

- TONY KIERNAN, vice president & general manager.
- CLIFF ABROMATS, station manager.
- NED PADDOCK, director of sales.
- TOM LAMARCHE, local sales manager.
- ALAN SAKALAS, director of broadcast operations.
- DURRY JONES, program manager.
- MIKE HEVEL, news director.
- JULIE SMITH, promotion director.
- TOM STOREY, program administrator.
- HARRY SCHNEIDER, controller.

Highest 30 Sec. Rate: \$6000.

NETWORK BASE HOURLY RATE: \$1850.

City of License: Cincinnati. **ADI:** Cincinnati. **Rank:** 29.

Total Households: © MSI Consumer Market Data as of 1/1/89. TV Homes, TV% and Circulation © 1989 Arbitron. County coverage based on Arbitron study.

Net Weekly Circulation	State County	Total Households	TV Households	Households %
50% & Over	INDIANA			
	Dearborn	13,300	13,100	98
	Fayette	9,900	9,700	98
	Franklin	6,500	6,300	97
	Ohio	2,000	2,000	100
	Ripley	8,700	8,500	98
	Switzerland	2,800	2,700	96
	Union	2,400	2,300	96
	Wayne	27,000	26,500	98
	KENTUCKY			
	Boone	18,000	17,900	100
	Bracken	2,700	2,700	100
	Campbell	29,100	29,000	100
	Gallatin	1,900	1,900	100
Grant	5,000	4,900	99	
Kenton	51,100	51,000	100	
Lewis	5,000	4,900	98	
Mason	6,300	6,200	98	
Owen	3,400	3,400	100	



WLWT BPCT-5024 Granted 6/17/77 © American Map Corp., 14244

Net Weekly Circulation	State County	Total Households	TV Households	Households %	
50% & Over	Pendleton	4,000	4,000	100	
	OHIO				
	Adams	9,300	8,900	96	
	Brown	12,500	12,200	98	
	Butler	99,100	98,000	99	
	Clermont	50,100	49,500	99	
	Clinton	13,600	13,400	99	
	Hamilton	337,400	332,600	99	
	Highland	13,600	13,300	98	
	Warren	36,600	36,200	99	
	Between 25-49%	INDIANA			
		Decatur	8,300	8,100	98
KENTUCKY					
Harrison		5,600	5,500	99	
Robertson		800	800	100	
OHIO					
Preble	14,800	14,600	99		
Scioto	30,500	29,900	98		
Between 5-24%	INDIANA				
	Jefferson	10,400	10,200	98	
	Jennings	7,800	7,600	97	
	Randolph	10,800	10,600	98	
	Rush	6,500	6,400	98	

(Continued on page A-889)

Station Totals	1,061,400	1,046,800	99
Net Weekly Circulation (1989)		709,200	
Average Daily Circulation (1989)		422,500	

**Need Broadcast TV or Cable TV Mail Labels
From the Factbook?**

*Call Information Marketing Services
703-560-0710*

Ohio—Cincinnati-Newport, Kentucky

WXIX-TV

Ch. 19

Network Service: Fox.

Licensee: Mairite Communications Group Inc., 1200 Statler Office Tower, Cleveland, OH 44115.

Studio: 10490 Taconic Terrace, Cincinnati, OH 45215.

Telephone: 513-772-1919. **TWX:** 810-461-2439. **Fax:** 513-772-5850.

Technical Facilities: Channel No. 19 (500-506 MHz). Authorized power: 4495-kw max. visual, 449.5-kw max. aural. Antenna: 1005-ft. above av. terrain, 985-ft. above ground, 1713-ft. above sea level.

Latitude 39° 07' 19"
Longitude 84° 32' 52"

Transmitter: 10490 Taconic Terrace, Cincinnati.

Multichannel TV Sound: Stereo only.

Satellite Earth Stations: Harris, 6.2-meter C-band; RCA, 3.7-meter Ku-band; Harris, M/A-Com receivers.

News Service: AP.

Ownership: Mairite Communications Group Inc., 100%. See Group Ownership of Television Stations.

Began Operation: August 1, 1968. Sale to Metromedia by U.S. Communications Corp. approved by FCC Aug. 9, 1972 (*Television Digest*, Vol. 12:33). Sale to present owner by Metromedia approved Nov. 8, 1983 (Vol. 22:35).

Represented (sales): Petry Television Inc.

Represented (legal): Kaye, Scholer, Fierman, Hays & Handler.

Personnel:

- BILL JENKINS, executive vice president & general manager.
- PATRICE MOHN, station manager & program manager.
- JIM DONNELLY, general sales manager.
- BOB BEE, local sales manager.
- GREG KINGERY, national sales manager.
- BOB THURBER, chief engineer.
- HUGH DERMODY, news director.
- BRENDA CRADDOCK, business manager.
- RICK OLIVER, film director.
- JANE PEAK, promotion manager.
- MARK KESSLER, marketing director.

Rates: On request.

City of License: Newport, KY. **ADI:** Cincinnati. **Rank:** 29.

Total Households: © MSI Consumer Market Data as of 1/1/89. TV Homes, TV% and Circulation © 1989 Arbitron. County coverage based on Arbitron study.

Net Weekly Circulation	State County	Total Households	TV Households	%
50% & Over	INDIANA			
	Dearborn	13,300	13,100	98
	Fayette	9,900	9,700	98
	Franklin	6,500	6,300	97
	Ohio	2,000	2,000	100
	Ripley	8,700	8,500	98
	Switzerland	2,800	2,700	96
	Union	2,400	2,300	96
	KENTUCKY			
	Boone	18,000	17,900	100
	Bracken	2,700	2,700	100
	Campbell	29,100	29,000	100
	Carroll	3,500	3,500	100
	Grant	5,000	4,900	99
Kenton	51,100	51,000	100	
Mason	6,300	6,200	98	
Pendleton	4,000	4,000	100	
Robertson	800	800	100	
Trimble	2,200	2,200	100	



Net Weekly Circulation	State County	Total Households	TV Households	%
50% & Over	OHIO			
	Adams	9,300	8,900	96
	Brown	12,500	12,200	98
	Butler	99,100	98,000	99
	Clermont	50,100	49,500	99
	Hamilton	337,400	332,600	99
Warren	36,600	36,200	99	
Between 25-49%	INDIANA			
	Jefferson	10,400	10,200	98
	Wayne	27,000	26,500	98
KENTUCKY	Bourbon	7,200	7,100	99
	Boyd	20,500	20,400	100
	Franklin	17,400	17,200	99
	Gallatin	1,900	1,900	100
	Greenup	13,500	13,400	99
	Harrison	5,600	5,500	99
	Montgomery	7,800	7,700	98
	Nicholas	2,700	2,700	100
	Owen	3,400	3,400	100
	Powell	4,000	3,900	98
	OHIO			
	Clinton	13,600	13,400	99
	Darke	20,700	20,400	99
	Fayette	10,200	10,000	98
Greene	46,000	45,500	99	
Highland	13,600	13,300	98	
Miami	34,100	33,700	99	
Montgomery	223,900	221,800	99	
Preble	14,800	14,600	99	
Ross	24,200	23,700	98	

(Continued on page A-889)

Station Totals	1,475,500	1,456,600	99
Net Weekly Circulation (1989)			715,000
Average Daily Circulation (1989)			303,000

Ohio—Cleveland

WEWS

Ch. 5

Network Service: ABC.

Licensee: Scripps Howard Broadcasting Co., 1100 Central Trust Tower, Box 5380, Cincinnati, OH 45201.

Studio: 3001 Euclid Ave., Cleveland, OH 44115.

Telephone: 216-431-5555. TWX: 810-421-8593.

Technical Facilities: Channel No. 5 (76-82 MHz). Authorized power: 93.3-kw visual, 10-kw aural. Antenna: 1020-ft. above av. terrain, 851-ft. above ground, 1950-ft. above sea level.

Latitude 41° 22' 27"
Longitude 81° 43' 06"

Transmitter: Parma, OH.

Satellite Earth Stations: Transmit/receive Satcom Technologies, 9.2-meter C-band; Andrew, 7.3-meter C-band; Scientific-Atlanta, 7-meter C-band; Scientific-Atlanta, 4.6-meter C-band; Vertex, 4.57-meter Ku-band; Andrew, Scientific-Atlanta receivers.

News Services: AP, ABC, CNN, Group W Newsfeed, UPI.

Ownership: Scripps Howard Broadcasting Co. See Group Ownership of Television Stations.

Began Operation: December 17, 1947.

Represented (sales): Blair Television; Canadian Communications Co. (Canada).

Represented (legal): Baker & Hostetler.

Personnel:

- JAMES H. KNIGHT, vice president & general manager.
- THOMAS G. ALLEN, operations director.
- JANE L. SHERWIN, general sales manager.
- ED MILLER, engineering manager.
- GARY A. STARK, program director.
- MARY Z. REED, business & research director.
- ALAN BUSH, production manager.
- JOHN RAY, news director.
- SETH ALSPAUGH, director of creative services & marketing.

Highest 30 Sec. Rate: \$15,000.

NETWORK BASE HOURLY RATE: \$3500.

City of License: Cleveland. **AOI:** Cleveland. **Rank:** 11.

Total Households: © MSI Consumer Market Data as of 1/1/89. TV Homes, TV% and Circulation © 1989 Arbitron. County coverage based on Arbitron study.

Net Weekly Circulation	State County	Total Households	TV Households	Households %
OHIO				
50% & Over	Ashland	16,700	16,500	99
	Ashtabula	37,500	37,000	99
	Coshocton	14,100	13,700	97
	Crawford	18,600	18,300	98
	Cuyahoga	569,800	563,500	99
	Erie	29,200	28,900	99
	Geauga	25,300	24,900	99
	Holmes	9,100	8,600	94
	Huron	20,400	20,100	99
	Lake	78,500	78,000	99
	Lorain	96,500	95,500	99
	Medina	40,300	39,900	99
	Portage	48,900	48,400	99
Richland	48,800	48,100	99	
Stark	139,300	137,700	99	



WEWS BPCT-1291 Granted 5/28/53

© American Map Corp., 14244

Net Weekly Circulation	State County	Total Households	TV Households	Households %
50% & Over	Summit	194,900	193,000	99
	Tuscarawas	33,300	32,600	98
	Wayne	36,300	35,400	98
OHIO				
Between 25-49%	Carroll	10,000	9,900	99
	Knox	17,700	17,500	99
	Trumbull	87,600	86,700	99
PENNSYLVANIA				
	Crawford	32,400	31,600	98
OHIO				
Between 5-24%	Columbiana	41,400	40,800	99
	Hancock	25,000	24,700	99
	Mahoning	104,200	103,200	99
	Ottawa	15,300	15,100	99
	Sandusky	23,700	23,500	99
	Seneca	21,900	21,600	99
	Wyandot	8,200	8,000	98
Station Totals		1,844,900	1,822,700	99
Net Weekly Circulation (1989)			1,383,100	
Average Daily Circulation (1989)			882,800	

NEED BROADCAST TV OR CABLE TV DATA FROM THE FACTBOOK ON TAPE OR DISKETTE? NEED CUSTOMIZED REPORTS?

Call Warren Publishing's Market Research & Data Sales Dept.

202-872-9200

Ohio—Cleveland

WJW-TV

Ch. 8

Network Service: CBS.

Licensee: Gillett Communications of Ohio Inc., 5800 S. Marginal Rd., Cleveland, OH 44103.

Studio: 5800 S. Marginal Rd., Cleveland, OH 44103.

Telephone: 216-431-8888. **TWX:** 810-421-8406. **Fax:** 216-432-4239.

Technical Facilities: Channel No. 8 (180-186 MHz). Authorized power: 302-kw visual, 30.2-kw aural. Antenna: 1000-ft. above av. terrain, 775-ft. above ground, 1945-ft. above sea level.

Latitude 41° 21' 47"
Longitude 81° 42' 58"

Transmitter: 4501 Pleasant Valley Rd.

Satellite Earth Stations: Scientific-Atlanta, 7-meter C-band; Scientific-Atlanta, 4.7-meter C-band Ku-band; Scientific-Atlanta receivers.

News Services: CBS, CNN, NIWS.

Ownership: Gillett Communications Co. See Group Ownership of Television Stations.

Began Operation: December 17, 1949. Sale to Storer Communications by Empire Coil Co. Inc. (Herbert Mayer) approved by FCC Oct. 27, 1954 (*Television Digest*, Vol. 10:2, 44). Sale to present owner by SCI Television Inc. approved by FCC Aug. 20, 1987.

Represented (sales): TeleRep Inc.

Represented (engineering): Jules Cohen & Associates, P.C.

Personnel:

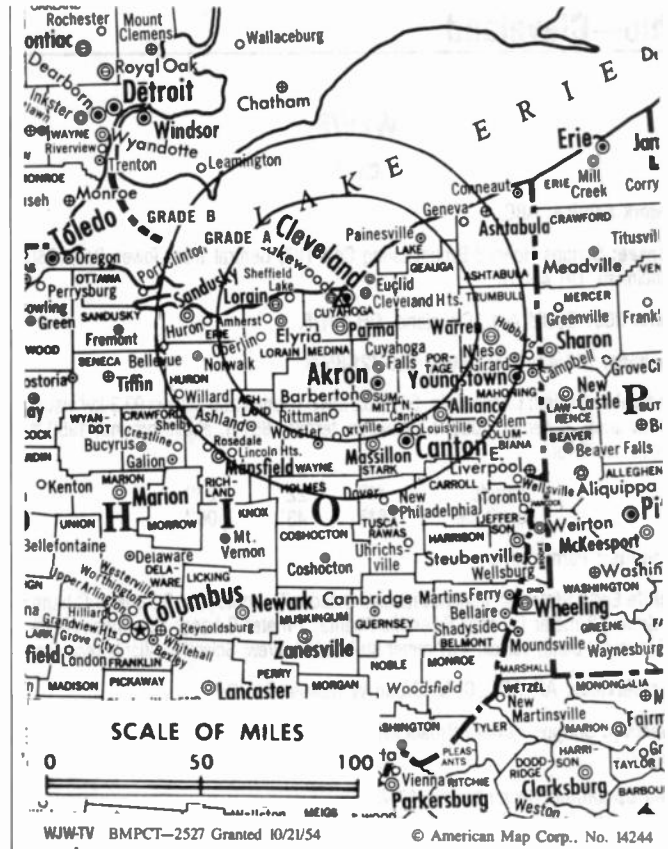
- VIRGIL DOMINIC, president & general manager.
- MICHAEL RENDA, general sales manager.
- DON ALEXANDER, local sales manager.
- KYRA BOSNIK, national sales manager.
- TOM MILLER, chief engineer.
- PHYLLIS QUAIL, news director.
- JOANNE STERN, creative services & promotion director.
- LOUIS A. GATTOZZI, director of operations.
- TOM FLAVELLE, business manager.
- JOANNE GOWDY, marketing director.
- JACKIE GOLNIK, traffic manager.
- KEVIN SALTER, publicity director.

Rates: On request.

City of License: Cleveland. **AOI:** Cleveland. **Rank:** 11.

Total Households: © MSI Consumer Market Data as of 1/1/89. TV Homes, TV% and Circulation © 1989 Arbitron. County coverage based on Arbitron study.

Net Weekly Circulation	State County	Total Households	TV Households	Households %
50% & Over	OHIO			
	Ashland	16,700	16,500	99
	Ashtabula	37,500	37,000	99
	Cuyahoga	569,800	563,500	99
	Erie	29,200	28,900	99
	Geauga	25,300	24,900	99
	Holmes	9,100	8,600	94
	Huron	20,400	20,100	99



WJW-TV BMPCT—2527 Granted 10/21/54 © American Map Corp., No. 14244

Net Weekly Circulation	State County	Total Households	TV Households	Households %
50% & Over	Lake	78,500	78,000	99
	Lorain	96,500	95,500	99
	Medina	40,300	39,900	99
	Portage	48,900	48,400	99
	Richland	48,800	48,100	99
	Stark	139,300	137,700	99
	Summit	194,900	193,000	99
	Tuscarawas	33,300	32,600	98
	Wayne	36,300	35,400	98
	Between 25-49%	OHIO		
Carroll		10,000	9,900	99
Crawford		18,600	18,300	98
Between 5-24%	OHIO			
	Columbiana	41,400	40,800	99
	Coshocton	14,100	13,700	97
	Harrison	6,200	6,100	98
	Knox	17,700	17,500	99
	Mahoning	104,200	103,200	99
	Marion	23,900	23,600	99
	Ottawa	15,300	15,100	99
	Sandusky	23,700	23,500	99
	Seneca	21,900	21,600	99
PENNSYLVANIA	Mercer	46,400	45,600	98
	Station Totals	1,855,800	1,833,700	99
Net Weekly Circulation (1989)			1,337,600	
Average Daily Circulation (1989)			805,400	

Ohio—Cleveland

WKYC-TV

Ch. 3

Network Service: NBC.

Licensee: NBC Subsidiary Inc. 6, 1403 East Sixth St., Cleveland, OH 44114.

Studio: 1403 E. 6th St., Cleveland, OH 44114.

Telephone: 216-344-3333. **TWX:** 810-421-8133. **Fax:** 216-344-7493; 216-344-3326.

Technical Facilities: Channel No. 3 (60-66 MHz). Authorized power: 100-kw visual, 20-kw aural. Antenna: 1000-ft. above av. terrain, 906-ft. above ground, 1945-ft. above sea level.

Latitude 41° 23' 09.50"
Longitude 81° 41' 23.40"

Transmitter: 6600 Broadview Rd., Parma, OH.

Satellite Earth Stations: Transmit/receive Harris, 6-meter; Scientific-Atlanta, 7-meter; Harris, Scientific-Atlanta receivers.

News Services: AP, NBC, UPI.

Ownership: National Broadcasting Co., 100%. See Group Ownership of Television Stations.

Begin Operation: October 31, 1948 as NBC owned-&-operated outlet. Transfer to Westinghouse approved by FCC Dec. 21, 1955 effective Jan. 15, 1956 (*Television Digest*, Vol. 11:21; 12:3). Transferred from Westinghouse back to NBC under order by FCC Feb. 17, 1965 (Vol. 5:7, 8, 25).

Represented (sales): NBC Spot Sales.

Personnel:

- JOHN M. LLEWELLYN, vice president & general manager.
- GREG BENDIN, director of sales.
- TOM HUMPAGE, sales manager.
- JANE YACOBELLIS, sales manager.
- THOMAS POWERS, director of technical operations.
- KATHLEEN McNULTY, director of finance & administration.
- RICHARD O'DELL, production manager.
- PAUL BEAVERS, news director.
- DANIEL KLINTWORTH, director of advertising & promotion.
- KAREN MALONE SMITH, press & community relations manager.

Rates: On request.

City of License: Cleveland. **ADI:** Cleveland. **Rank:** 11.

Total Households: © MSI Consumer Market Data as of 1/1/89. TV Homes, TV% and Circulation © 1989 Arbitron. County coverage based on Arbitron study.

Net Weekly Circulation	State County	Total Households	TV Households	%
50% & Over	OHIO			
	Ashland	16,700	16,500	99
	Ashtabula	37,500	37,000	99
	Cuyahoga	569,800	563,500	99
	Erie	29,200	28,900	99
	Geauga	25,300	24,900	99
	Holmes	9,100	8,600	94
	Huron	20,400	20,100	99
	Lake	78,500	78,000	99



WKYC-TV BPCT-1789 Granted 1/12/54

© American Map Corp., 14244

Net Weekly Circulation	State County	Total Households	TV Households	%	
50% & Over	Lorain	96,500	95,500	99	
	Medina	40,300	39,900	99	
	Portage	48,900	48,400	99	
	Richland	48,800	48,100	99	
	Stark	139,300	137,700	99	
	Summit	194,900	193,000	99	
	Tuscarawas	33,300	32,600	98	
	Wayne	36,300	35,400	98	
	Between 25-49%	OHIO			
		Carroll	10,000	9,900	99
Crawford		18,600	18,300	98	
Between 5-24%	Trumbull	87,600	86,700	99	
	OHIO				
	Columbiana	41,400	40,800	99	
	Coshocton	14,100	13,700	97	
	Mahoning	104,200	103,200	99	
	Sandusky	23,700	23,500	99	
	Seneca	21,900	21,600	99	
	PENNSYLVANIA				
	Crawford	32,400	31,600	98	
	Station Totals		1,778,700	1,757,400	99
Net Weekly Circulation (1989)			1,321,000		
Average Daily Circulation (1989)			777,100		

Ohio—Cleveland

WQHS

Ch. 61

Network Service: Home Shopping Network.

Licensee: Silver King Bcstg. of Ohio, 2861 W. Ridgewood Dr., Parma, OH 44134.

Studio: 2861 W. Ridgewood Dr., Parma, OH 44134.

Telephone: 216-888-0061. **Fax:** 216-888-6551.

Technical Facilities: Channel No. 61 (752-758 MHz). Authorized power: 2000-kw max. visual, 200-kw max. aural. Antenna: 1160-ft. above av. terrain, 1029-ft. above ground, 2049-ft. above sea level.

Latitude	41°	23'	02"
Longitude	81°	42'	06"

Transmitter: 2861 W. Ridgewood Dr., Parma, OH.

Multichannel TV Sound: Stereo only.

Satellite Earth Stations: Harris, 6.1-meter C-band; Microdyne, 3.7-meter Ku-band; Harris, M/A-Com receivers.

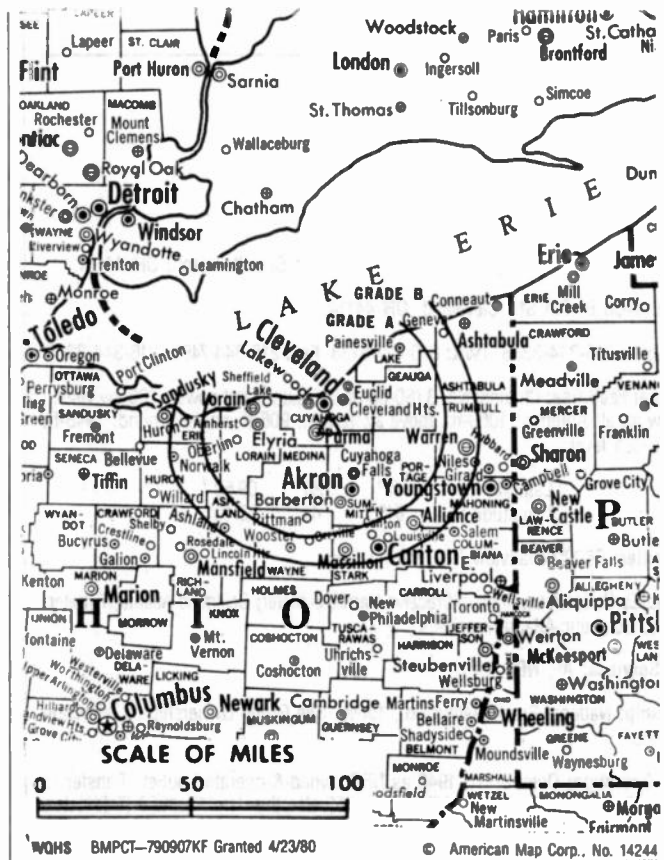
News Service: UPI.

Ownership: Silver King Broadcasting Inc., 100%. See Group Ownership of Television Stations.

Began Operation: January 13, 1981. FCC approved sale to present owner Nov. 6, 1986 (*Television Digest*, Vol. 26:45). Sale to Channel Communications Inc. by Cleveland Associates approved July 27, 1984.

Personnel:

GERALD KERWIN, vice president & station manager.
 SHARON ROMAN, public affairs director.
 DAVE SMITH, chief engineer.
 TERRI JAMES, traffic manager.



Highest 30 Sec. Rate: \$750.

Arbitron Data: Not available.

City of License: Cleveland. **ADI:** Cleveland. **Rank:** 11.

Ohio—Shaker Heights-Cleveland

WOIO

Ch. 19

Network Service: Fox.

Licensee: Channel 19 Inc., 2720 Van Aken Blvd., Shaker Heights, OH 44120.

Studio: 2720 Van Aken Blvd., Shaker Heights, OH 44120.

Telephone: 216-561-1919. **TWX:** 510-101-1723. **Easylink:** 629-58392.

Fax: 216-991-1932.

Technical Facilities: Channel No. 19 (500-506 MHz). Authorized power: 3720-kw max. visual, 372-kw max. aural. Antenna: 1150-ft. above av. terrain, 1149-ft. above ground, 2013-ft. above sea level.

Latitude 41° 23' 15''
Longitude 81° 41' 43''

Transmitter: 0.3-mi. S of Ridgewood Dr., 0.55-mi. W of Broadview Rd., Parma.

Multichannel TV Sound: Stereo only.

Satellite Earth Station: Harris, 6.1-meter C-band; Harris receivers.

News Service: Fox News.

Ownership: Malrite Communications Group Inc., 51.0%; Diamond Bcstg. Inc., 16.3%; Metroplex Communications, 16.3%; Society National Bank, trustee, 9.80%; Carl E. Hirsch, 4.90%; Milton Maltz, 1.14%; John Wilson, 0.49%. See Malrite in Group Ownership of Television Stations.

Began Operation: May 19, 1985.

Represented (sales): Petry Television Inc.

Represented (legal): Fisher, Wayland, Cooper & Leader.

Represented (engineering): Evans Associates.

Personnel:

- DENNIS P. THATCHER, vice president & general manager.
- DAVID SMITH, general sales manager.
- JACKIE KREJCIK, local sales manager.
- STEVE DANILOFF, national sales manager.
- JIM SOMICH, chief engineer.
- RICHARD SULLIVAN, program director & operations manager.
- JUDY HACKETT, public relations & marketing director.
- CRAIG WRIGHT, on-air promotion director.
- KAREN BIZJAK, business manager.

Highest One Hour Rate: \$15,000.

Highest 30 Sec. Rate: \$2500.

City of License: Shaker Heights. **ADI:** Cleveland. **Rank:** 11.

Total Households: © MSI Consumer Market Data as of 1/1/89. TV Homes, TV% and Circulation © 1989 Arbitron. County coverage based on Arbitron study.

Net Weekly Circulation	State County	Total Households	TV Households	%
50% & Over	OHIO Cuyahoga	569,800	563,500	99
	Geauga	25,300	24,900	99



WOIO BMPCT—840720KH Granted 3/14/85

Net Weekly Circulation	State County	Total Households	TV Households	%
50% & Over	Huron	20,400	20,100	99
	Lorain	96,500	95,500	99
	Medina	40,300	39,900	99
	Portage	48,900	48,400	99
	Summit	194,900	193,000	99
	Wayne	36,300	35,400	98
OHIO				
Between 25-49%	Ashland	16,700	16,500	99
	Ashtabula	37,500	37,000	99
	Erie	29,200	28,900	99
	Holmes	9,100	8,600	94
	Lake	78,500	78,000	99
	Stark	139,300	137,700	99
OHIO				
Between 5-24%	Carroll	10,000	9,900	99
	Columbiana	41,400	40,800	99
	Mahoning	104,200	103,200	99
	Richland	48,800	48,100	99
	Trumbull	87,600	86,700	99
	Tuscarawas	33,300	32,600	98
Station Totals		1,668,000	1,648,700	99
Net Weekly Circulation (1989)			771,000	
Average Daily Circulation (1989)			307,200	

Ohio—Lorain-Cleveland

WUAB

Ch. 43

Network Service: None, independent.

Licensee: Gaylord Broadcasting of Ohio, 8443 Day Dr., Parma, OH 44129.

Studio: 8443 Day Dr., Parma, OH 44129.

Telephone: 216-845-6043. **TWX:** 810-427-9153. **Fax:** 216-845-6061.

Technical Facilities: Channel No. 43 (644-650 MHz). Authorized power: 4800-kw max. visual, 480-kw max. aural. Antenna: 1071-ft. above av. terrain, 886-ft. above ground, 1938-ft. above sea level.

Latitude 41° 22' 45"
Longitude 81° 43' 12"

Transmitter: 4800 Bruening Dr., Parma.

Multichannel TV Sound: Stereo only.

Satellite Earth Stations: Andrew, 4.5-meter Ku & C-band; Scientific-Atlanta, 7-meter C-band; Andrew, Scientific-Atlanta receivers.

News Services: Accu-Weather, AP, PR Newswire, MediaLink, Sportsticker, UPI.

Ownership: Gaylord Broadcasting Co., 100%. See Group Ownership of Television Stations.

Began Operation: September 15, 1968. Sale to present owner by United Artists Bcstg. & Kaiser Bcstg. Co. approved by FCC June 30, 1977 (*Television Digest*, Vol. 16:39; 17:2, 28).

Represented (sales): MMT Sales Inc.

Represented (legal): Reed, Smith, Shaw & McClay.

Represented (engineering): A. D. Ring & Associates, P.C.

Personnel:

- BILL SCAFFIDE, vice president & general manager.
- RON ST. CHARLES, director of programming & operations.
- JOE OCCHIONERO, general sales manager.
- ERIN O'CONNOR, local sales manager.
- JOHN TAMERLANO, national sales manager.
- PAT CAMPBELL, business manager.
- DAVE HOWITT, promotion director.
- REX RICKLY, manager of engineering.
- DAN ACKLEN, news director.

Highest 30 Sec. Rate: \$1200.

City of License: Lorain. **ADI:** Cleveland. **Rank:** 11.

Total Households: © MSI Consumer Market Data as of 1/1/89. TV Homes, TV% and Circulation © 1989 Arbitron. County coverage based on Arbitron study.

Net Weekly Circulation	State County	Total Households	TV Households	%
50% & Over	OHIO			
	Ashland	16,700	16,500	99
	Cuyahoga	569,800	563,500	99
	Geauga	25,300	24,900	99
	Huron	20,400	20,100	99
	Lake	78,500	78,000	99
	Lorain	96,500	95,500	99
	Medina	40,300	39,900	99
	Portage	48,900	48,400	99
	Richland	48,800	48,100	99
	Stark	139,300	137,700	99
	Summit	194,900	193,000	99
	Tuscarawas	33,300	32,600	98
	Wayne	36,300	35,400	98
Between 25-49%	OHIO			
	Ashtabula	37,500	37,000	99
	Coshocton	14,100	13,700	97
	Crawford	18,600	18,300	98



WUAB BPCT—851122KK Granted 2/27/86

© American Map Corp., No. 14244

Net Weekly Circulation	State County	Total Households	TV Households	%
Between 25-49%	OHIO			
	Erie	29,200	28,900	99
	Guernsey	15,300	14,900	97
	Hancock	25,000	24,700	99
	Holmes	9,100	8,600	94
	Mahoning	104,200	103,200	99
	Marion	23,900	23,600	99
	Sandusky	23,700	23,500	99
	Seneca	21,900	21,600	99
	Trumbull	87,600	86,700	99
	PENNSYLVANIA			
Mercer	46,400	45,600	98	
Between 5-24%	OHIO			
	Carroll	10,000	9,900	99
	Clark	55,100	54,500	99
	Columbiana	41,400	40,800	99
	Delaware	21,500	21,300	99
	Franklin	363,900	359,800	99
	Greene	46,000	45,500	99
	Knox	17,700	17,500	99
	Lawrence	23,500	23,100	98
	Licking	47,300	46,800	99
	Morrow	10,000	9,900	99
	Noble	4,400	4,200	95
	Ottawa	15,300	15,100	99
	Scioto	30,500	29,900	98
Wyandot	8,200	8,000	98	
PENNSYLVANIA				
Crawford	32,400	31,600	98	
Erie	103,500	102,200	99	
Lawrence	38,300	37,700	98	
WEST VIRGINIA				
Wayne	16,900	16,700	99	
Station Totals		2,691,400	2,658,400	99
Net Weekly Circulation (1989)			1,201,500	
Average Daily Circulation (1989)			510,100	

Ohio—Columbus

WBNS-TV

Ch. 10

Network Service: CBS.

Licensee: WBNS-TV Inc., Box 1010, Columbus, OH 43216.

Studio: 770 Twin Rivers Dr., Columbus, OH 43215.

Mailing Address: Box 1010, Columbus, OH 43216.

Telephone: 614-460-3700. TWX: 810-482-1619.

Technical Facilities: Channel No. 10 (192-198 MHz). Authorized power: 316-kw visual, 31.6-kw aural. Antenna: 945-ft. above av. terrain, 1029-ft. above ground, 1749-ft. above sea level.

Latitude 39° 58' 16"
Longitude 83° 01' 40"

Transmitter: 776 Twin Rivers Dr.

Multichannel TV Sound: Stereo only.

Satellite Earth Stations: Harris, 6.1-meter C-band; Harris, 6.1-meter Ku-band; Harris receivers.

AM Affiliate: WBNS, 5-kw (1-kw night), 1460 kHz.

FM Affiliate: WBNS-FM, 16-kw, 97.1 MHz (No. 246), 780-ft.

News Services: AP, CBS, CNN, UPI.

Ownership: WBNS-TV Inc. See Group Ownership of Television Stations.

Began Operation: October 5, 1949.

Represented (sales): Blair Television; Paul Mulvihill & Co. Ltd. (Canada).

Represented (legal): Crowell & Moring.

Represented (engineering): David Steel & Associates Inc.

Personnel:

- EUGENE D'ANGELO JR., president & general manager.
- JOHN A. HALDI, vice president, programs.
- WILLIAM ORR, vice president, engineering.
- JERRY CARY, treasurer.
- BILL VANCE, news director.
- ROBERT FOSTER, general sales manager.
- TIM D'ANGELO, national sales manager.
- JAMES R. LYNCH, local sales manager.
- MARVIN BORN, chief engineer.
- PHIL PIKELNY, director of marketing & promotion.
- MIKE BERRY, production manager.
- CHARLES WHITE, public service director.

Highest 30 Sec. Rate: \$2000.

NETWORK BASE HOURLY RATE: \$2074.

City of License: Columbus. **AOI:** Columbus, OH. **Rank:** 33.

Total Households: © MSI Consumer Market Data as of 1/1/89. TV Homes, TV% and Circulation © 1989 Arbitron. County coverage based on Arbitron study.

Net Weekly Circulation	State County	Total Households	TV Households	%
50% & Over	OHIO			
	Champaign	13,100	12,900	98
	Crawford	18,600	18,300	98
	Delaware	21,500	21,300	99
	Fairfield	35,100	34,700	99
	Fayette	10,200	10,000	98
	Franklin	363,900	359,800	99
	Hardin	11,900	11,700	98
	Hocking	9,900	9,700	98
	Knox	17,700	17,500	99
	Licking	47,300	46,800	99
	Logan	15,700	15,500	99
	Madison	11,400	11,200	98
	Marion	23,900	23,600	99
	Morgan	5,300	5,100	96
	Morrow	10,000	9,900	99
	Muskingum	31,900	31,300	98



WBNS-TV BMPCT-800507KF Granted 3/30/81

© American Map Corp., 14244

Net Weekly Circulation	State County	Total Households	TV Households	%
50% & Over	Perry	11,700	11,500	98
	Pickaway	15,500	15,300	99
	Pike	9,100	8,800	97
	Ross	24,200	23,700	98
	Union	11,200	11,000	98
Between 25-49%	OHIO			
	Athens	19,800	19,200	97
	Auglaize	16,200	15,900	98
	Clark	55,100	54,500	99
	Coshocton	14,100	13,700	97
	Guernsey	15,300	14,900	97
	Highland	13,600	13,300	98
	Jackson	11,200	10,900	97
	Richland	48,800	48,100	99
	Scioto	30,500	29,900	98
	Vinton	4,400	4,300	98
Washington	24,000	23,300	97	
Wyandot	8,200	8,000	98	
WEST VIRGINIA	Wood	35,900	35,500	99
	OHIO			
Between 5-24%	Allen	41,100	40,400	98
	Ashland	16,700	16,500	99
	Clinton	13,600	13,400	99
	Gallia	11,100	10,800	97
	Hancock	25,000	24,700	99
	Holmes	9,100	8,600	94
	Lawrence	23,500	23,100	98
	Meigs	9,100	8,900	98
	Miami	34,100	33,700	99
	Noble	4,400	4,200	95
	Shelby	15,300	15,100	99
WEST VIRGINIA				
Mason	10,000	9,900	99	
Station Totals		1,229,200	1,210,400	98
Net Weekly Circulation (1989)			754,100	
Average Daily Circulation (1989)			426,300	

Ohio—Columbus

WCMH-TV

Ch. 4

Network Service: NBC.

Licensee: Outlet Communications Inc., 3165 Olentangy River Rd., Columbus, OH 43202.

Studio: 3165 Olentangy River Rd., Columbus, OH 43202.

Telephone: 614-263-4444. **Fax:** 614-447-9017.

Technical Facilities: Channel No. 4 (66-72 MHz). Authorized power: 100-kw visual, 15-kw aural. Antenna: Circularly polarized, 900-ft. above av. terrain, 876-ft. above ground, 1749-ft. above sea level.

Latitude 39° 58' 15"
Longitude 83° 01' 39"

Transmitter: 766 Twin Rivers Dr., Columbus.

Multichannel TV Sound: Stereo only.

Satellite Earth Stations: Transmit/receive Harris 5-meter Ku-band & 4.6-meter Ku-band; Scientific-Atlanta, 10-meter C-band; Harris, 3-meter Ku-band; Harris, Scientific-Atlanta, DX Antenna receivers.

News Services: AP, Conus, NBC.

Ownership: Outlet Communications Inc. See Group Ownership of Television Stations.

Began Operation: April 3, 1949. Sale to The Outlet Co. by Avco Bcstg. Corp. approved by FCC Dec. 22, 1975 (Television Digest, Vol. 15:21, 52). Sale to Rockefeller Group approved Nov. 23, 1983 (Vol. 23:19, 22; 26:6). Sale by Rockefeller Group approved April 29, 1986.

Represented (sales): Katz Television.

Represented (legal): Coffey, McGovern & Noel.

Personnel:

- DAVID E. HENDERSON, chairman & chief executive officer.
- GARY ROBINSON, vice president & general manager.
- JEFFREY M. CASH, general sales manager.
- DICK GROAT, local sales manager.
- BILL LANESEY, national sales manager.
- RALPH O. LANDON, chief engineer.
- RON BILEK, news director.
- JANNA PETRY, promotion manager.
- BOB SHAW, operations manager.
- PAUL ERNST, production manager.

Rates: On request.

City of License: Columbus. **AOI:** Columbus, OH. **Rank:** 33.

Total Households: © MSI Consumer Market Data as of 1/1/89. TV Homes, TV% and Circulation © 1989 Arbitron. County coverage based on Arbitron study.

Net Weekly Circulation	State County	Total Households	TV Households	%
50% & Over	OHIO			
	Coshocton	14,100	13,700	97
	Delaware	21,500	21,300	99
	Fairfield	35,100	34,700	99
	Fayette	10,200	10,000	98
	Franklin	363,900	359,800	99
	Hocking	9,900	9,700	98
	Knox	17,700	17,500	99
	Licking	47,300	46,800	99
	Logan	15,700	15,500	99
	Madison	11,400	11,200	98
	Marion	23,900	23,600	99
	Morrow	10,000	9,900	99



WCMH-TV BPCT-810526KP Granted 10/8/81 © American Map Corp., 14244

Net Weekly Circulation	State County	Total Households	TV Households	%
50% & Over	Perry	11,700	11,500	98
	Pickaway	15,500	15,300	99
	Pike	9,100	8,800	97
	Ross	24,200	23,700	98
	Union	11,200	11,000	98
Between 25-49%	OHIO			
	Athens	19,800	19,200	97
	Champaign	13,100	12,900	98
	Clark	55,100	54,500	99
	Crawford	18,600	18,300	98
	Guernsey	15,300	14,900	97
	Hardin	11,900	11,700	98
	Jackson	11,200	10,900	97
	Morgan	5,300	5,100	96
	Muskingum	31,900	31,300	98
Between 5-24%	Richland	48,800	48,100	99
	Vinton	4,400	4,300	98
	OHIO			
	Clinton	13,600	13,400	99
	Greene	46,000	45,500	99
	Highland	13,600	13,300	98
	Huron	20,400	20,100	99
	Noble	4,400	4,200	95
	Scioto	30,500	29,900	98
	Shelby	15,300	15,100	99
Station Totals		1,073,100	1,057,300	99
	Net Weekly Circulation (1989)		689,300	
Average Daily Circulation (1989)			431,200	

Ohio—Columbus

WSYX

Ch. 6

Network Service: ABC.

Licensee: Anchor Media Ltd., 11300 Fourth St. N, Suite 349, St. Petersburg, FL.

Studio: 1261 Dublin Rd., Columbus, OH 43215.

Mailing Address: Box 718, Columbus, OH 43216.

Telephone: 614-481-6666. TWX: 614-759-0448.

Technical Facilities: Channel No. 6 (82-88 MHz). Authorized power: 100-kw visual, 20-kw aural. Antenna: 535-ft. above av. terrain, 672-ft. above ground, 1400-ft. above sea level.

Latitude 40° 01' 02"
Longitude 83° 01' 07"

Requests CP for change 979-ft. above av. terrain, 1085-ft. above ground, 1813-ft. above sea level, lat. 40° 01' 02", long. 83° 01' 11". BPCT-871005KH.

Transmitter: 350 W. Dodridge St.

Satellite Earth Stations: Harris, 9-meter C-band; Andrew, 7.3-meter C-band; Andrew, 4.5-meter C-band; Avantek, Harris receivers.

News Services: ABC, AP, NIWS, UPI.

Ownership: Anchor Media Ltd., gen. partner. See Group Ownership of Television Stations.

Began Operation: September 29, 1949. Sale to Taft Bcstg. by Picture Waves Inc. approved by FCC Feb. 25, 1953 (Television Digest, Vol. 9:9). Sale to present owners approved by FCC Dec. 3, 1987.

Represented (sales): Petry Television Inc.

Represented (legal): Koteen & Naftain.

Represented (engineering): Cohen, Dippell & Everist, P.C.

Personnel:

- ROBERT L. WHITE, vice president & general manager.
- ROB WAGLEY, general sales manager.
- RUSS READ, program manager.
- KATHY WARD, publicity & promotion director.
- BILL SEAMAN, chief engineer.
- DOUG PARKER, programming & public service director.

Highest 30 Sec. Rate: \$7500.

NETWORK BASE HOURLY RATE: \$1875.

City of License: Columbus. **ADI:** Columbus, OH. **Rank:** 33.

Total Households: © MSI Consumer Market Data as of 1/1/89. TV Homes, TV% and Circulation © 1989 Arbitron. County coverage based on Arbitron study.

Net Weekly Circulation	State County	Total Households	TV Households	Households %
OHIO				
50% & Over	Champaign	13,100	12,900	98
	Delaware	21,500	21,300	99
	Fairfield	35,100	34,700	99
	Fayette	10,200	10,000	98
	Franklin	363,900	359,800	99
	Hocking	9,900	9,700	98
	Knox	17,700	17,500	99
	Licking	47,300	46,800	99
	Madison	11,400	11,200	98
	Marion	23,900	23,600	99
	Morgan	5,300	5,100	96
Morrow	10,000	9,900	99	



WSYX BPCT-4870 Granted 5/22/75

© American Map Corp., No. 14244

Net Weekly Circulation	State County	Total Households	TV Households	Households %
50% & Over	Muskingum	31,900	31,300	98
	Perry	11,700	11,500	98
	Pickaway	15,500	15,300	99
	Ross	24,200	23,700	98
	Union	11,200	11,000	98
OHIO				
Between 25-49%	Athens	19,800	19,200	97
	Crawford	18,600	18,300	98
	Hardin	11,900	11,700	98
	Highland	13,600	13,300	98
	Jackson	11,200	10,900	97
	Logan	15,700	15,500	99
	Pike	9,100	8,800	97
	Richland	48,800	48,100	99
	Scioto	30,500	29,900	98
Washington	24,000	23,300	97	
WEST VIRGINIA				
	Wood	35,900	35,500	99
OHIO				
Between 5-24%	Clark	55,100	54,500	99
	Coshocton	14,100	13,700	97
	Guernsey	15,300	14,900	97
	Meigs	9,100	8,900	98
	Miami	34,100	33,700	99
	Noble	4,400	4,200	95
	Vinton	4,400	4,300	98
	Wyandot	8,200	8,000	98
Station Totals		1,047,600	1,032,000	99
Net Weekly Circulation (1989)				683,600
Average Daily Circulation (1989)				377,100

Ohio—Columbus

WTTE

Ch. 28

Network Service: Fox.

Licensee: WTTE Channel 28 Inc., Box 280, Columbus, OH 43216.

Studio: 6130 Sunbury Rd., Westerville, OH 43081.

Telephone: 614-895-2800. **TWX:** 310-286-949. **Fax:** 614-895-3159.

Technical Facilities: Channel No. 28 (554-560 MHz). Authorized power: 1910-kw max. visual, 191-kw max. aural. Antenna: 965-ft. above av. terrain, 1124-ft. above ground, 2044-ft. above sea level.

Latitude 40° 09' 33.50"
Longitude 82° 55' 21.50"

Transmitter: 6680 State Rte. 3, Westerville.

Satellite Earth Stations: Harris, 3-meter; Harris, 6.1-meter; Microdyne Ku-band; Microdyne receivers.

News Service: UPI.

Ownership: Commercial Radio Institute Inc. See Group Ownership of Television Stations.

Began Operation: June 1, 1984.

Represented (sales): Seltel Inc.

Represented (legal): Fisher, Wayland, Cooper & Leader.

Represented (engineering): Carl T. Jones Corp.

Personnel:

- CAROLYN SMITH, president.
- JOHN T. QUIGLEY, general manager.
- STEVE MARKS, general sales manager.
- MICHAEL C. SUMMERS, local sales manager.
- CHRIS BRADY, national sales manager.
- JOE SUBICH, chief engineer.
- ORAN GOUGH, operations director.
- JANE SACHS, news director.
- SUSAN GILBERT, promotion director.
- LOIS DEAN, business manager.

Highest One Hour Rate: \$7500.

Highest 30 Sec. Rate: \$1000.

City of License: Columbus. **ADI:** Columbus, OH. **Rank:** 33.

Total Households: © MSI Consumer Market Data as of 1/1/89. TV Homes, TV% and Circulation © 1989 Arbitron. County coverage based on Arbitron study.

Net Weekly Circulation	State County	Total Households	TV Households	Households %
OHIO				
50% & Over	Delaware	21,500	21,300	99
	Fairfield	35,100	34,700	99
	Franklin	363,900	359,800	99
	Knox	17,700	17,500	99
	Licking	47,300	46,800	99
	Marion	23,900	23,600	99
	Morrow	10,000	9,900	99
	Pickaway	15,500	15,300	99



WTTE BMPCT—830509KE Granted 9/22/83 © American Map Corp., No. 14244

Net Weekly Circulation	State County	Total Households	TV Households	Households %	
50% & Over	Union	11,200	11,000	98	
	OHIO				
	Between 25-49%	Fayette	10,200	10,000	98
		Hocking	9,900	9,700	98
		Madison	11,400	11,200	98
		Muskingum	31,900	31,300	98
		Perry	11,700	11,500	98
Ross	24,200	23,700	98		
Between 5-24%	OHIO				
	Athens	19,800	19,200	97	
	Champaign	13,100	12,900	98	
	Clark	55,100	54,500	99	
	Coshocton	14,100	13,700	97	
	Crawford	18,600	18,300	98	
	Guemsey	15,300	14,900	97	
	Hardin	11,900	11,700	98	
	Highland	13,600	13,300	98	
	Holmes	9,100	8,600	94	
Logan	15,700	15,500	99		
Morgan	5,300	5,100	96		
Wyandot	8,200	8,000	98		
Station Totals		845,200	833,000	99	
Net Weekly Circulation (1989)			380,000		
Average Daily Circulation (1989)			145,100		

Ohio—Dayton

WDTN

Ch. 2

Network Service: ABC.

Licensee: The Hearst Corp., 4595 S. Dixie Ave., Dayton, OH 45439.

Studio: 4595 S. Dixie Ave., Dayton, OH 45439.

Telephone: 513-293-2101. **TWX:** 810-459-1731. **Fax:** 513-294-6542.

Technical Facilities: Channel No. 2 (54-60 MHz). Authorized power: 100-kw visual, 20-kw aural. Antenna: 1000-ft. above av. terrain, 960-ft. above ground, 1917-ft. above sea level.

Latitude 39° 43' 07"
Longitude 84° 15' 22"

Transmitter: Frytown Rd. & Gettysburg Ave.

Satellite Earth Stations: Transmit/receive Andrew, 7-meter Ku-band; Andrew, 7-meter C-band; Andrew, 5-meter C-band; Drake, 3.4-meter C-band; Microdyne, 5-meter Ku-band; Avantek, Drake, M/A-Corn, Microdyne, Scientific-Atlanta receivers.

News Services: ABC, Conus, NIWS.

Ownership: The Hearst Corp. See Group Ownership of Television Stations.

Began Operation: March 15, 1949. Sale to present owner by Trustees of Grinnell College approved by FCC July 16, 1981 (*Television Digest*, Vol. 20:21; 21:29). Sale to Grinnell by Avco Bcstg. Corp. approved by FCC April 28, 1976 (Vol. 15:25).

Represented (sales): Blair Television.

Represented (legal): Peper, Martin, Jensen, Maichel & Hetlage.

Personnel:

- PHILIP STOLZ, general manager.
- STEVEN L. FISHER, program director & station manager.
- DAVID ROBERTS, news director.
- LARRY RYAN, general sales manager.
- MEGAN CARONE, sales manager.
- KIRK SZESNY, promotion director.
- ROGER BERARDINIS, business manager.
- KIM PETERS, marketing director.
- TED LESTER, chief engineer.

Highest One Hour Rate: \$12,000.

Highest 30 Sec. Rate: \$3500.

City of License: Dayton. **ADI:** Dayton. **Rank:** 49.

Total Households: © MSI Consumer Market Data as of 1/1/89. TV Homes, TV% and Circulation © 1989 Arbitron. County coverage based on Arbitron study.

Net Weekly Circulation	State County	Total Households	TV Households Households	%
50% & Over	INDIANA			
	Randolph	10,800	10,600	98
	Wayne	27,000	26,500	98
	OHIO			
	Auglaize	16,200	15,900	98
	Champaign	13,100	12,900	98
	Clark	55,100	54,500	99
	Clinton	13,600	13,400	99
	Darke	20,700	20,400	99
	Fayette	10,200	10,000	98
	Greene	46,000	45,500	99
	Mercer	13,400	13,200	99



WDTN BPCT-4987 Granted 5/6/77 © American Map Corp., 14244

Net Weekly Circulation	State County	Total Households	TV Households Households	%
50% & Over	Miami	34,100	33,700	99
	Montgomery	223,900	221,800	99
	Preble	14,800	14,600	99
	Shelby	15,300	15,100	99
	Warren	36,600	36,200	99
Between 25-49%	INDIANA			
	Union	2,400	2,300	96
	OHIO			
	Butler	99,100	98,000	99
Highland	13,600	13,300	98	
Logan	15,700	15,500	99	
Between 5-24%	INDIANA			
	Fayette	9,900	9,700	98
	Franklin	6,500	6,300	97
	Jay	8,200	8,000	98
	Ohio	2,000	2,000	100
	Ripley	8,700	8,500	98
	OHIO			
Adams	9,300	8,900	96	
Allen	41,100	40,400	98	
Brown	12,500	12,200	98	
Clermont	50,100	49,500	99	
Hamilton	337,400	332,600	99	
Madison	11,400	11,200	98	
Station Totals		1,178,700	1,162,700	99
Net Weekly Circulation (1989)			568,200	
Average Daily Circulation (1989)			293,300	

Ohio—Dayton-Springfield

WHIO-TV

Ch. 7

Network Service: CBS.

Licensee: Miami Valley Broadcasting Corp., 1414 Wilmington Ave., Dayton, OH 45401.

Studio: 1414 Wilmington Ave., Dayton, OH 45401.

Telephone: 513-259-2111. TWX: 810-459-1760. Fax 513-259-2024.

Technical Facilities: Channel No. 7 (174-180 MHz). Authorized power: 200-kw visual, 38-kw aural. Antenna: 1140-ft. above av. terrain, 1096-ft. above ground, 2046-ft. above sea level.

Latitude 39° 44' 03"
Longitude 84° 14' 50"

Transmitter: 3316 Germantown St.

Satellite Earth Stations: Scientific-Atlanta, 7-meter C-band; Vertex, 4.6-meter Ku-band; DX Engineering, Scientific-Atlanta receivers.

AM Affiliate: WHIO, 5-kw, 1290 kHz (CBS).

FM Affiliate: WHIO-FM, 50-kw, 99.1 MHz (No. 256), 1060-ft.

News Service: AP.

Ownership: Cox Enterprises Inc. See Group Ownership of Television Stations.

Began Operation: February 26, 1949.

Represented (sales): TeleRep Inc.

Represented (legal): Dow, Lohnes & Albertson.

Represented (engineering): Jules Cohen & Associates, P.C.

Personnel:

STANLEY MOUSE, president, Miami Valley Broadcasting.
NEIL PUGH, vice president & general manager.
DON KEMPER, station manager.
JOHN HAYES, general sales manager.
MIKE MANSOUR, national sales manager.
TIM McVAY, local sales manager.
BOB WELLS, director of marketing.
JOHN CLARK, program director.
RICHARD BIESER, director, community relations.
HAROLD HAPNER, television news director.
SIM A. KOLLINER, director of engineering.
JOHN HANLEY, business manager.
THERESE WEILER, research director.

Rates: On request.

City of License: Dayton. ADI: Dayton. Rank: 49.

Total Households: © MSI Consumer Market Data as of 1/1/89. TV Homes, TV% and Circulation © 1989 Arbitron. County coverage based on Arbitron study.

Net Weekly Circulation	State County	Total Households	TV Households	%
50% & Over	INDIANA			
	Randolph	10,800	10,600	98
	Union	2,400	2,300	96
	Wayne	27,000	26,500	98
OHIO	Allen	41,100	40,400	98
	Auglaize	16,200	15,900	98
	Champaign	13,100	12,900	98
	Clark	55,100	54,500	99
	Clinton	13,600	13,400	99
	Darke	20,700	20,400	99
	Greene	46,000	45,500	99



Net Weekly Circulation	State County	Total Households	TV Households	%
50% & Over	Highland	13,600	13,300	98
	Logan	15,700	15,500	99
	Mercer	13,400	13,200	99
	Miami	34,100	33,700	99
	Montgomery	223,900	221,800	99
	Preble	14,800	14,600	99
	Shelby	15,300	15,100	99
OHIO	Warren	36,600	36,200	99
	OHIO			
Between 25-49%	Butler	99,100	98,000	99
	Fayette	10,200	10,000	98
Between 5-24%	INDIANA			
	Dearborn	13,300	13,100	98
	Fayette	9,900	9,700	98
	Franklin	6,500	6,300	97
	Henry	18,600	18,300	98
	Jay	8,200	8,000	98
	Ripley	8,700	8,500	98
OHIO	Adams	9,300	8,900	96
	Brown	12,500	12,200	98
	Clermont	50,100	49,500	99
	Hamilton	337,400	332,600	99
	Madison	11,400	11,200	98
	Putnam	11,100	10,900	98
	Ross	24,200	23,700	98
Union	11,200	11,000	98	
Van Wert	11,700	11,500	99	
Station Totals		1,266,800	1,249,200	99
Net Weekly Circulation (1989)			629,100	
Average Daily Circulation (1989)			354,100	

Ohio—Dayton

WKFE

Ch. 22

Network Service: NBC.

Licensee: KT Communications Ltd. Partnership III, 203 N. LaSalle St., Room 2100, Chicago, IL 60601.

Studio: 1731 Soldiers Home Rd., Dayton, OH 45418.

Telephone: 513-263-2662. Easylink: 62154510.

Technical Facilities: Channel No. 22 (518-524 MHz). Authorized power: 2340-kw max. visual, 234-kw max. aural. Antenna: 1152-ft. above av. terrain, 1094-ft. above ground, 2049-ft. above sea level.

Latitude 39° 43' 15.50"
Longitude 84° 15' 38.90"

Transmitter: 1731 Soldiers Home Rd.

Satellite Earth Stations: AFC, 6-meter; Harris, 3-meter; Microdyne, 7-meter; Harris, Microdyne receivers.

News Service: AP.

Ownership: KT Communications Ltd. Partnership II, gen. partner; Alexandria Media Group Inc. & 900 Communications Ltd. Partnership, gen. & ltd. partners. KTCLPII ownership: KT Communications Inc., gen. partner; AMGI & 900 CLP, ltd. partners. AMGI ownership: Harry L. Brock, pres., 55%; John F. Larison, exec. v.p. & Benton Burroughs Jr., v.p., 12.5% each; Christopher A. Kidd, v.p., Suzanne S. Brock, secy-treas., 15%. 900 CLP ownership: NCLP Inc., gen. partner; 900 Partners Investment & NC Partners Investments Ltd. partners. NCLP Inc. ownership: Judd D. Malkin, chmn.; Neil G. Bluhm, pres.; Burton Glazov, v.p. KTCI ownership: David A. Tolliver, pres., 25%; Noberto Raul Kogan, secy-treas., 75%.

Began Operation: September 27, 1964. Sale to Adams Communications Springfield TV Corp. approved by FCC Jan. 9, 1984 (Television Digest, Vol. 23:35). Sale to present owner by Adams Communications approved by FCC Jan. 5, 1989.

Represented (sales): Katz Television.

Personnel:

JAMES D. GRAHAM, president & general manager.
DOUGLAS E. GEALY, general sales manager.
DARRELL HUNTER, chief engineer.
BRUCE PARKER, director of news & public affairs.
DUANE WALKER, production manager.
SANDY PATTON, promotion manager.
STEVE SACKMAN, business manager.

Highest 30 Sec. Rate: \$1300.

NETWORK BASE HOURLY RATE: \$1550.

City of License: Dayton. AOI: Dayton. Rank: 49.

Total Households: © MSI Consumer Market Data as of 1/1/89. TV Homes, TV% and Circulation © 1989 Arbitron. County coverage based on Arbitron study.

Net Weekly Circulation	State County	Total Households	TV Households	%
50% & Over				
	OHIO			
	Champaign	13,100	12,900	98
	Clark	55,100	54,500	99
	Clinton	13,600	13,400	99
	Darke	20,700	20,400	99
	Greene	46,000	45,500	99
	Miami	34,100	33,700	99
	Montgomery	223,900	221,800	99



WKFE BPCT—841029KG Granted 11/29/84

© American Map Corp., No. 14244

Net Weekly Circulation	State County	Total Households	TV Households	%
50% & Over				
	Preble	14,800	14,600	99
	Shelby	15,300	15,100	99
Between 25-49%				
INDIANA				
	Randolph	10,800	10,600	98
	Union	2,400	2,300	96
OHIO				
	Auglaize	16,200	15,900	98
	Butler	99,100	98,000	99
	Logan	15,700	15,500	99
	Warren	36,600	36,200	99
Between 5-24%				
INDIANA				
	Dearborn	13,300	13,100	98
	Fayette	9,900	9,700	98
	Franklin	6,500	6,300	97
	Wayne	27,000	26,500	98
OHIO				
	Brown	12,500	12,200	98
	Clermont	50,100	49,500	99
	Fayette	10,200	10,000	98
	Hamilton	337,400	332,600	99
	Highland	13,600	13,300	98
	Mercer	13,400	13,200	99
	Union	11,200	11,000	98
Station Totals		1,122,500	1,107,800	99
Net Weekly Circulation (1989)			502,900	
Average Daily Circulation (1989)			253,600	

Ohio—Dayton

WRGT-TV

Ch. 45

Network Service: Fox.

Licensee: Dayton Telecasting Inc., 45 Broadcast Plaza, Dayton, OH 45408.

Studio: 45 Broadcast Plaza, Dayton, OH 45408.

Telephone: 513-263-4500. TWX: 910-333-3284. Fax: 513-268-5265.

Technical Facilities: Channel No. 45 (656-662 MHz). Authorized power: 5000-kw max. visual, 501-kw max. aural. Antenna: 1170-ft. above av. terrain, 1149-ft. above ground, 2045-ft. above sea level.

Latitude 39° 43' 28.40"
Longitude 84° 15' 17.60"

Transmitter: 2045 S. Gettysburg Ave., Dayton, OH.

Satellite Earth Station: Comtech, 5-meter.

Ownership: Act III Bcstg. Inc., 100%. See Group Ownership of Television Stations.

Began Operation: September 23, 1984. Sale to present owner by Meridian Communications approved by FCC Dec. 17, 1987 (Television Digest, Vol. 27:42).

Represented (sales): MMT Marketing.

Represented (engineering): Charles I. Gallagher, P.E., Consulting Radio Engineers.

Personnel:

DAVID J. MILLER, vice president & general manager.
KENNETH B. BEEDLE, general sales manager.
MARCIA WOODWARD, national sales manager.
RON SCHUETZE, chief engineer.
LINDA TRIPLETT, operations manager.

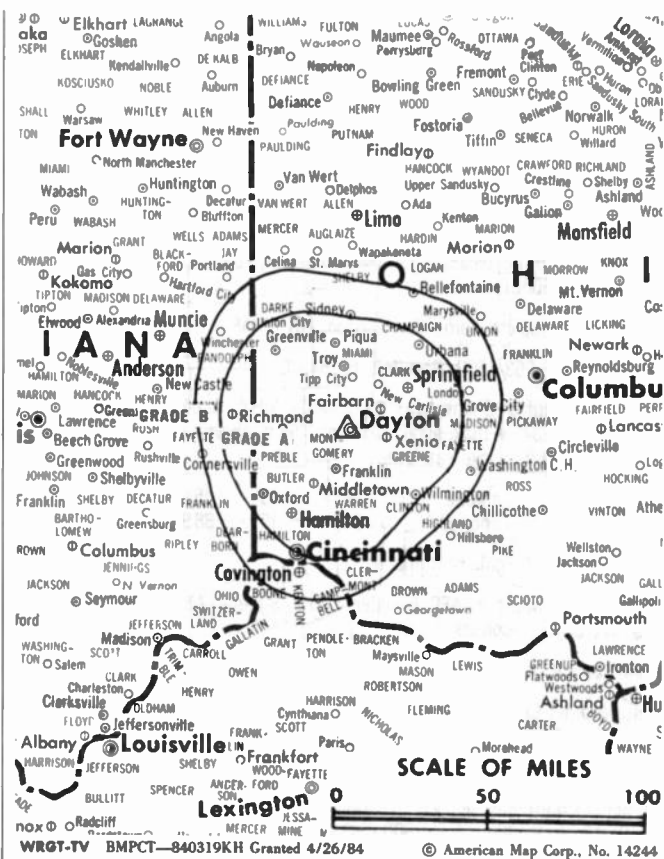
Highest One Hour Rate: \$5000.

Highest 30 Sec. Rate: \$450.

City of License: Dayton. ADI: Dayton. Rank: 49.

Total Households: © MSI Consumer Market Data as of 1/1/89. TV Homes, TV% and Circulation © 1989 Arbitron. County coverage based on Arbitron study.

Net Weekly Circulation	State County	Total Households	TV Households	%
50% & Over	OHIO			
	Champaign	13,100	12,900	98
	Clark	55,100	54,500	99
	Darke	20,700	20,400	99
	Greene	46,000	45,500	99
	Miami	34,100	33,700	99
	Montgomery	223,900	221,800	99
	Preble	14,800	14,600	99
Shelby	15,300	15,100	99	
Between 25-49%	INDIANA			
	Wayne	27,000	26,500	98
	OHIO			
	Auglaize	16,200	15,900	98
	Butler	99,100	98,000	99
	Clermont	50,100	49,500	99
Clinton	13,600	13,400	99	



Net Weekly Circulation	State County	Total Households	TV Households	%
Between 25-49%	Fayette	10,200	10,000	98
	Logan	15,700	15,500	99
	Warren	36,600	36,200	99
Between 5-24%	INDIANA			
	Dearborn	13,300	13,100	98
	Jay	8,200	8,000	98
	Ohio	2,000	2,000	100
	Randolph	10,800	10,600	98
	Union	2,400	2,300	96
KENTUCKY	Boone	18,000	17,900	100
	Bracken	2,700	2,700	100
	Grant	5,000	4,900	99
	Pendleton	4,000	4,000	100
	OHIO			
	Adams	9,300	8,900	96
Brown	12,500	12,200	98	
Hamilton	337,400	332,600	99	
Highland	13,600	13,300	98	
Madison	11,400	11,200	98	
Mercer	13,400	13,200	99	
Station Totals		1,155,500	1,140,400	99
Net Weekly Circulation (1989)			392,000	
Average Daily Circulation (1989)			149,300	

Ohio—Lima

WLIO

Ch. 35

Network Service: NBC.

Licensee: Lima Communications Corp., Box 1689, Lima, OH 45802.

Studio: 1424 Rice Ave., Lima, OH 45805.

Telephone: 419-228-8835. **TWX:** 810-447-2720.

Technical Facilities: Channel No. 35 (596-602 MHz). Authorized power: 661-kw visual, 132-kw aural. Antenna: 540-ft. above av. terrain, 549-ft. above ground, 1419-ft. above sea level.

Latitude 40° 44' 53.50"
Longitude 84° 07' 55.50"

Transmitter: 1424 Rice Ave.

Multichannel TV Sound: Stereo only.

Satellite Earth Station: Harris, 3-meter; Harris, RCA Americom receivers.

News Service: AP.

Ownership: Blade Communications Inc., 100%. See Group Ownership of Television Stations.

Began Operation: March 30, 1953. Sale to present owners by WLOK Inc. approved by FCC Jan. 19, 1972. Previous sale by Pixley & Case families approved Dec. 1, 1954 (Television Digest, Vol. 10:44, 49).

Represented (sales): Katz Television.

Represented (legal): Dow, Lohnes & Albertson.

Represented (engineering): Jules Cohen & Associates, P.C.

Personnel:

- JAMES C. DAGES, president & general manager.
- JAMES D. GARLING, program director.
- ANTELLE HAITHCOCK, promotion director.
- BRUCE OPPERMAN, sales manager.
- GEORGE DUNSTER, news director.
- FRED VOBBE, chief engineer.

Highest One Hour Rate: \$1600.

Highest 30 Sec. Rate: \$750.

City of License: Lima. **AOI:** Lima. **Rank:** 197.

Total Households: © MSI Consumer Market Data as of 1/1/89. TV Homes, TV% and Circulation © 1989 Arbitron. County coverage based on Arbitron study.

Net Weekly Circulation	State County	Total Households	TV Households	%
50% & Over	OHIO Allen	41,100	40,400	98
	Auglaize	16,200	15,900	98



WLIO BPCT-820712KP Granted 10/08/82

© American Map Corp., No. 14244

Net Weekly Circulation	State County	Total Households	TV Households	%
50% & Over	Hardin	11,900	11,700	98
	Mercer	13,400	13,200	99
	Putnam	11,100	10,900	98
	Van Wert	11,700	11,500	99
Between 25-49%	OHIO Hancock	25,000	24,700	99
	Logan	15,700	15,500	99
	Paulding	7,500	7,400	99
Between 5-24%	INDIANA Adams	10,500	10,300	98
	OHIO Defiance	14,300	14,100	99
	Henry	10,500	10,400	99
	Shelby	15,300	15,100	99
	Wyandot	8,200	8,000	98
Station Totals		212,400	209,100	98
Net Weekly Circulation (1989)				101,400
Average Daily Circulation (1989)				61,900

Ohio—Lima

WTLW

Ch. 44

Network Service: None, independent.

Licensee: American Christian TV Services, 1844 Baty Rd., Lima, OH 45807.

Studio: 1844 Baty Rd., Lima, OH 45807.

Telephone: 419-339-4444.

Technical Facilities: Channel No. 44 (650-656 MHz). Authorized power: 904.9-kw visual, 100.2-kw aural. Antenna: 677-ft. above av. terrain, 705-ft. above ground, 1532-ft. above sea level.

Latitude 40° 45' 47"
Longitude 84° 10' 59"

Transmitter: 1844 Baty Rd., near Lima.

Satellite Earth Stations: AFC, 2-meter Ku-band; R. H. Tyler, 3-meter C-band; Taco, 2-meter C-band; DX Antenna, Gardiner, M/A-Com, Uniden receivers.

Ownership: Paul Fisher; Andrea King; Gary Cooper; Gerald Eagy; Wayne Sharpes; Tom Newland; Ronald L. Mighell; Bob Blankemeyer; Phil McClain; Larry Whatley.

Began Operation: June 13, 1982.

Represented (legal): Fisher, Wayland, Cooper & Leader.

Represented (engineering): du Treil, Lundin & Rackley.

Personnel:

- RON MIGHELL, vice president & director.
- ROBERT PLACIE, general manager.
- HARRY BARNES, general sales manager.
- JOHN OWENS, production director.
- RAY TANNER, chief engineer.
- KEVIN BOWERS, program director.
- ROBERT R. ARMISTEAD, development director.

Highest 30 Sec. Rate: \$40.

City of License: Lima. ADI: Lima. Rank: 197.

Total Households: © MSI Consumer Market Data as of 1/1/89. TV Homes, TV% and Circulation © 1989 Arbitron. County coverage based on Arbitron study.

Net Weekly Circulation	State County	Total Households	TV Households	Households %
Between 5-24%	OHIO Allen	41,100	40,400	98
	Auglaize	16,200	15,900	98



WTLW BPCT—831209KG Granted 3/30/84

© American Map Corp., No. 14244

Net Weekly Circulation	State County	Total Households	TV Households	Households %
Between 5-24%	Defiance	14,300	14,100	99
	Hancock	25,000	24,700	99
	Hardin	11,900	11,700	98
	Mercer	13,400	13,200	99
	Paulding	7,500	7,400	99
	Putnam	11,100	10,900	98
	Van Wert	11,700	11,500	99
Station Totals		152,200	149,800	98
Net Weekly Circulation (1989)			26,900	
Average Daily Circulation (1989)			9,100	

Ohio—Mansfield

WCOP

Ch. 68

Network Service: None, independent.

Licensee: Com III TV Inc., 1201 Oientangy River Rd., Columbus, OH 43212.

Studio: 77 N. Mulberry St., Mansfield, OH 44902.

Telephone: 614-297-6888; 419-526-6888.

Technical Facilities: Channel No. 68 (794-800 MHz). Authorized power: 2500-kw max. visual, 250-kw max. aural. Antenna: 1721-ft. above av. terrain, 1576-ft. above ground, 2916-ft. above sea level.

Latitude 40° 33' 21"
Longitude 82° 26' 41"

Transmitter: 1.16-mi. SSE of intersection of Rte. 95 & Divilbliss Rd., 1.95-mi. SW of Butler.

Satellite Earth Stations: Transmit/receive Harris, 9-meter C-band; Vertex, 4.5-meter C-band; Vertex, 3-meter C-band; Harris receivers.

Ownership: Opportunities-I Ltd. Partner, 8%; Communications III Inc., 5%; remainder to be privately placed. Communications III Inc. ownership: George E. Coles; Peter B. Halliday; Paul J. Ogle. Coles has interest in WTMP(AM), Tampa, FL.

Began Operation: February 29, 1988. Suspended operation June 1, 1989.

Represented (legal): Pepper & Corazzini.

Represented (engineering): Cohen, Dippell & Everist, P.C.

Personnel:

- ROBERT STEGNER, vice president & general manager.
- MIKE GREENE, general sales manager.
- JOHN HEWITT, promotion & marketing director.
- MICK RETTIG, business manager.
- JIM VOELKER, chief engineer.

Highest One Hour Rate: \$500.

Highest 30 Sec. Rate: \$250.

City of License: Mansfield. **AOI:** Cleveland. **Rank:** 11.

Total Households: © MSI Consumer Market Data as of 1/1/89. TV Homes, TV% and Circulation © 1989 Arbitron. County coverage based on Arbitron study.

Net Weekly Circulation	State County	Total Households	TV Households	%
Between 25-49%	OHIO Morrow	10,000	9,900	99
	OHIO Richland	48,800	48,100	99
	Between 5-24%	OHIO Ashland	16,700	16,500



WCOP BMPCT-870204KE Granted 3/16/87 © American Map Corp., No. 14244

Net Weekly Circulation	State County	Total Households	TV Households	%
Between 5-24%	Coshocton	14,100	13,700	97
	Crawford	18,600	18,300	98
	Delaware	21,500	21,300	99
	Hardin	11,900	11,700	98
	Holmes	9,100	8,600	94
	Knox	17,700	17,500	99
	Marion	23,900	23,600	99
	Morgan	5,300	5,100	96
	Muskingum	31,900	31,300	98
	Perry	11,700	11,500	98
	Union	11,200	11,000	98
	Wayne	36,300	35,400	98
	Wyandot	8,200	8,000	98
Station Totals		296,900	291,500	98
Net Weekly Circulation (1989)				54,000
Average Daily Circulation (1989)				19,900

Ohio—Newark

WSFJ

Ch. 51

Network Service: None, independent.

Licensee: Christian Television of Ohio Inc., 10077 Jacksontown Rd., Box 770, Thornville, OH 43076.

Studio: 10077 Jacksontown Rd., Thornville, OH 43076.

Telephone: 614-833-0771.

Technical Facilities: Channel No. 51 (692-698 MHz). Authorized power: 724-kw max. visual, 72.4-kw max. aural. Antenna: 620-ft. above av. terrain, 500-ft. above ground, 1600-ft. above sea level.

Latitude 39° 56' 53"
Longitude 82° 24' 33"

Transmitter: 0.8-mi. SSE of Jacksontown along Rte. 13, 0.3-mi. N of I-70.

Satellite Earth Stations: AFC, 3.66-meter Ku-band; RF Systems, 6-meter C-band; Scientific-Atlanta, 5-meter C-band; M/A-Com, Scientific-Atlanta, Standard Components receivers.

Ownership: Christian Television of Ohio Inc. non-profit corp. Betty J. Stanley, pres.; Lillian Davis, secy.; Galon Rodabaugh, treas.

Began Operation: March 9, 1980.

Represented (sales): Hugh Wallace Inc.

Represented (legal): Baraff, Koerner, Olender & Hochberg, P.C.

Represented (engineering): Lechman & Johnson Inc.

Personnel:

BETTY J. STANLEY, president & general manager.
CHARLOTTE REICHEL, program director.
RICK COVERT, production manager.
TED ROSS, director of engineering.
CRAIG STEVENSON, chief engineer.

Highest One Hour Rate: \$1100.

City of License: Newark. ADI: Columbus, OH. Rank: 33.

Total Households: © MSI Consumer Market Data as of 1/1/89. TV Homes, TV% and Circulation © 1989 Arbitron. County coverage based on Arbitron study.



WSFJ BNPCT-830930LJ Granted 3/14/84

© American Map Corp., No. 14244

Net Weekly Circulation	State County	Total Households	TV Households	% Households
OHIO				
Between 5-24%	Fairfield	35,100	34,700	99
	Hocking	9,900	9,700	98
	Morrow	10,000	9,900	99
	Muskingum	31,900	31,300	98
	Perry	11,700	11,500	98
Station Totals		98,600	97,100	98
Net Weekly Circulation (1989)			20,300	
Average Daily Circulation (1989)			8,200	

Ohio—Portsmouth

WUXA

Ch. 30

Network Service: None, independent.

Grantee: Television Properties Inc., Box 900307, Knoxville, TN 37990.

Studio: 923 1/2 Findlay St., Portsmouth, OH 45662.

Telephone: 614-354-3030.

Technical Facilities: Channel No. 30 (566-572 MHz). Authorized power: 1353-kw max. visual, 135-kw max. aural. Antenna: 778-ft. above av. terrain, 851-ft. above ground, 1947-ft. above sea level.

Latitude 38° 45' 42"
Longitude 83° 03' 41"

Transmitter: Navoo Pond Creek Rd., West Portsmouth.

News Service: CNN.

Ownership: Kenneth W. Russell, pres., 100%; Pearl G. Russell, secy.

Began Operation: May 8, 1988. Suspended operation 1989.

Represented (engineering): Consolidated Communications Inc.

Personnel:

- TOM WATSON, general manager.
- FRANK WALLS, chief engineer.
- DON MOORE, program & promotion director.

Highest One Hour Rate: \$1200.

Highest 30 Sec. Rate: \$100.

City of License: Portsmouth. **AOI:** Charleston-Huntington. **Rank:** 51.

Total Households: © MSI Consumer Market Data as of 1/1/89. TV Homes, TV% and Circulation © 1989 Arbitron. County coverage based on Arbitron study.



Net Weekly Circulation	State County	Total Households	TV Households	Households %
OHIO				
Between 5-24%	Adams	9,300	8,900	96
	Jackson	11,200	10,900	97
	Scioto	30,500	29,900	98
Station Totals		51,000	49,700	97
Net Weekly Circulation (1989)				5,200
Average Daily Circulation (1989)				1,600

Ohio—Sandusky

WGGN-TV

Ch. 52

Network Service: None, independent.

Licensee: Christian Faith Broadcast Inc., 3809 Maple Ave., Castalia, OH 44824.

Studio: 3809 Maple Ave., Castalia, OH 44824.

Telephone: 419-684-5311.

Technical Facilities: Channel No. 52 (698-704 MHz). Authorized power: 1482-kw max. visual, 148.2-kw max. aural. Antenna: 774-ft. above av. terrain, 715-ft. above ground, 1415-ft. above sea level.

Latitude	41°	23'	48"
Longitude	82°	47'	31"

Transmitter: 3809 Maple Ave., Castalia.

Satellite Earth Stations: In operation; Drake receivers.

News Service: CNN.

Ownership: Christian Faith Broadcast Inc. See Group Ownership of Television Stations.

Began Operation: December 5, 1982.

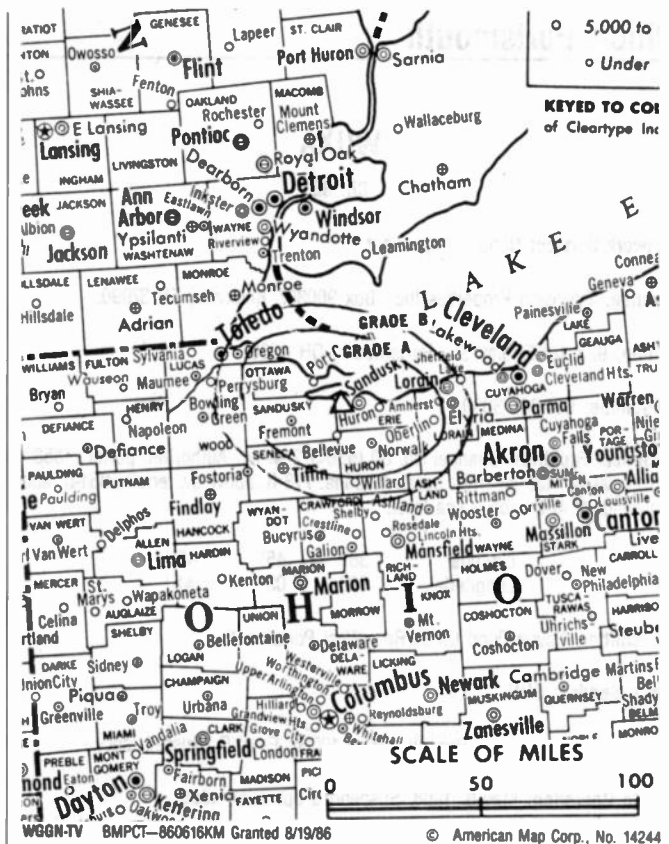
Represented (legal): May & Dunne, Chartered.

Personnel:

SHELBY GILLIAM, president.
 RUSTY YOST, general manager.
 BILL POUNDERS, sales manager.
 LENA RECCE, traffic coordinator.

Highest One Hour Rate: \$800.

Highest 30 Sec. Rate: \$150.



Arbitron Data: Not available.

City of License: Sandusky. **ADI:** Toledo. **Rank:** 64.

Ohio—Springfield

WTJC

Ch. 26

Network Service: None, independent.

Grantee: Miami Valley Christian Television Inc., Box 26, Dayton, OH 45401.

Studio: 2675 Dayton Rd., Springfield, OH 45506.

Telephone: 513-323-0026.

Technical Facilities: Channel No. 26 (542-548 MHz). Authorized power: 1230-kw max. & 1170-kw horizontal visual, 123-kw max. & 117-kw horizontal aural. Antenna: 490-ft. above av. terrain, 520-ft. above ground, 1540-ft. above sea level.

Latitude	39°	54'	33''
Longitude	83°	51'	36''

Transmitter: S of Wright Brothers Memorial Hwy., 0.15-mi. W of Springfield city limits.

Satellite Earth Stations: In operation.

News Service: AP.

Ownership: Miami Valley Christian Television Inc. See Group Ownership of Television Stations.

Began Operation: September 21, 1980.

Represented (legal): Miller & Fields.

Represented (engineering): R. L. Purcell.

Personnel:

MARVIN D. SPARKS, president & general manager.
 JOHN ELLIOTT, chief engineer.
 ROD ROBISON, promotion director.
 GENE McCORKLE, administrative assistant.

Highest 30 Sec. Rate: \$38.

City of License: Springfield. **ADI:** Dayton. **Rank:** 49.

Total Households: © MSI Consumer Market Data as of 1/1/88. TV Homes, TV% and Circulation © 1989 Arbitron. County coverage based on Arbitron study.



Net Weekly Circulation	State County	Total Households	TV Households	%
OHIO				
Between 5-24%	Clark	55,100	54,500	99
	Darke	20,700	20,400	99
	Logan	15,700	15,500	99
Station Totals		91,500	90,400	99
Net Weekly Circulation (1989)			20,900	
Average Daily Circulation (1989)			5,400	

Ohio—Steubenville-Wheeling, WV

WTOV-TV

Ch. 9

Network Service: NBC.

Licensee: WTOV Associates, Box 9999, Steubenville, OH 43952.

Studio: Altamont Heights, Steubenville, OH 43952.

Sales Office: Riley Bldg., Wheeling, WV 26003.

Mailing Address: Box 9999, Steubenville, OH 43952-6799.

Telephones: 614-282-0911, Steubenville; 304-232-0430, Wheeling.

TWX: 810-339-2574.

Technical Facilities: Channel No. 9 (186-192 MHz). Authorized power: 316-kw visual, 31.6-kw aural. Antenna: 950-ft. above av. terrain, 881-ft. above ground, 2041-ft. above sea level.

Latitude 40° 20' 32"
Longitude 80° 37' 14"

Transmitter: Altamont Heights, 1.3-mi. S of business center.

Multichannel TV Sound: Stereo only.

Satellite Earth Stations: Harris, 3.5-meter Ku-band; Prodelin, 3.5-meter C-band; Paracclipse, 5.0-meter C-band; Drake receivers.

News Services: AP, Group W Newsfeed.

Ownership: Television Station Partners L.P., 100%. See Group Ownership of Television Stations.

Began Operation: December 10, 1953. Transfer of stations from WSTV Inc. and WPIT Inc. to United Printers & Publishers (name changed to Rust Craft Greeting Cards Inc.), approved by FCC Nov. 8, 1961 (*Television Digest*, Vol. 17:30, 33; 2:14). Sale to Ziff Corp. by Rust Craft approved by FCC May 10, 1978 (Vol. 17:26, 27, 36; 18:20, 41). Sale to present owners by Ziff approved by FCC Jan. 18, 1983 (Vol. 22:30).

Represented (sales): Petry Television Inc.

Represented (legal): Wiley, Rein & Fielding.

Personnel:

- RALPH E. BECKER, president.
- GARY R. BOLTON, vice president & general manager.
- BRIAN TRAURING, news director.
- TIM MCCOY, operations manager.
- JOANNE WOLF, general sales manager.
- LEN SMITH, chief engineer.
- CRIS COTTOM, promotion director.
- MIKE CUNNINGHAM, business manager.

Highest One Hour Rate: \$5000.

Highest 30 Sec. Rate: \$2000.

City of License: Steubenville. AOI: Wheeling, WV-Steubenville, OH. Rank: 142.

Total Households: © MSI Consumer Market Data as of 1/1/89. TV Homes, TV% and Circulation © 1989 Arbitron. County coverage based on Arbitron study.

Net Weekly Circulation	State County	Total Households	TV Households	Households %
50% & Over	OHIO			
	Belmont	31,100	30,600	99
	Carroll	10,000	9,900	99
	Guemsey	15,300	14,900	97
	Harrison	6,200	6,100	98
	Jefferson	32,000	31,600	99
	Monroe	6,100	5,900	97
	WEST VIRGINIA			
	Brooke	10,700	10,700	100
	Hancock	14,900	14,900	100
Marshall	14,900	14,800	99	



Net Weekly Circulation	State County	Total Households	TV Households	Households %
50% & Over	Ohio	23,200	23,100	100
	Westzel	7,900	7,800	99
Between 25-49%	OHIO			
	Columbiana	41,400	40,800	99
	Noble	4,400	4,200	95
	Tuscarawas	33,300	32,600	98
	PENNSYLVANIA	80,900	79,700	99
	WEST VIRGINIA			
	Tucker	3,400	3,300	97
	Tyler	4,000	3,900	98
Between 5-24%	MARYLAND			
	Garrett	9,900	9,800	98
	OHIO			
	Coshocton	14,100	13,700	97
	Holmes	9,100	8,600	94
	Stark	139,300	137,700	99
	PENNSYLVANIA			
	Armstrong	30,500	30,000	98
	Beaver	71,500	70,700	99
	Butler	55,400	54,700	99
Fayette	60,100	58,800	98	
Greene	15,400	15,100	98	
Lawrence	38,300	37,700	98	
	WEST VIRGINIA			
	Barbour	6,200	6,100	98
	Doddridge	2,900	2,800	98
	Marion	25,100	24,900	99
	Monongalia	29,000	28,600	99
	Preston	11,500	11,300	98
Station Totals		858,000	845,300	99
Net Weekly Circulation (1989)			292,900	
Average Daily Circulation (1989)			150,500	

Ohio—Toledo

WNWO-TV

Ch. 24

Network Service: ABC.

Licensee: WNWO Associates, 300 S. Byrne Rd., Toledo, OH 43615.

Studio: 300 S. Byrne Rd., Toledo, OH 43615.

Telephone: 419-535-0024. **TWX:** 810-421-0064. **Fax:** 419-535-0202.

Technical Facilities: Channel No. 24 (530-536 MHz). Authorized power: 4370-kw max. & 1410-kw horizontal visual, 437-kw max. & 141-kw horizontal aural. Antenna: 1390-ft. above av. terrain, 1437-ft. above ground, 2016-ft. above sea level.

Latitude 41° 40' 03"
Longitude 83° 21' 22"

Transmitter: 833 N. Cousino Rd. at Arquette Rd., Oregon, OH.

Multichannel TV Sound: Stereo only.

Satellite Earth Stations: Andrew, 7.3-meter C-band; ADM, 6.1-meter C-band; Andrew, 4.5-meter C-band; Avantek, Scientific-Atlanta receivers.

News Services: AP, ABC.

Ownership: Toledo Television Investors Ltd. Partnership, 100%. Television of Toledo Inc., gen. partner; I. Martin Pompadur, chmn.-v.p.-secy., 50%; Ralph E. Becker, pres., 50%; James C. McCreary, treas. See Television Station Partners in Group Ownership of TV Stations.

Began Operation: May 3, 1966. FCC approved sale to present owners by The First National Bank of Boston which took control from D. H. Overmyer Telecasting Co. Inc. Jan. 31, 1986 (Television Digest, Vol. 25:24).

Represented (sales): Petry Television Inc.

Represented (legal): Wiley, Rein & Fielding.

Personnel:

BRETT CORNWELL, vice president & general manager.
LINDA BLACKBURN, general sales manager.
SAM JACOBS, national sales manager.
CHRISTOPHER JONES, program director.
HAROLD THOMPSON, chief engineer.
GEORGE NOLEFF, news director.
LIBBY BEEMER, creative services director.
MICHAEL PRZYBYLSKI, business manager.
NANCY PRATT, traffic manager.

Highest One Hour Rate: \$5000.

Highest 30 Sec. Rate: \$1500.

NETWORK BASE HOURLY RATE: \$850.

City of License: Toledo. **ADI:** Toledo. **Rank:** 64.

Total Households: © MSI Consumer Market Data as of 1/1/89. TV Homes, TV% and Circulation © 1989 Arbitron. County coverage based on Arbitron study.

Net Weekly Circulation	State County	Total Households	TV Households	%
50% & Over	OHIO			
	Allen	41,100	40,400	98
	Fulton	14,400	14,100	98
	Hancock	25,000	24,700	99
	Henry	10,500	10,400	99
	Lucas	178,800	176,900	99
	Ottawa	15,300	15,100	99
	Putnam	11,100	10,900	98
	Sandusky	23,700	23,500	99
	Seneca	21,900	21,600	99
Williams	14,100	13,800	98	



WNWO-TV BMPCT-6221 Granted 2/17/66

© American Map Corp., No. 14244

Net Weekly Circulation	State County	Total Households	TV Households	%
50% & Over	Wood	38,900	38,500	99
	Wyandot	8,200	8,000	98
Between 25-49%	MICHIGAN			
	Lenawee	31,600	31,200	99
	Monroe	46,000	45,500	99
	OHIO			
	Defiance	14,300	14,100	99
Between 5-24%	Hardin	11,900	11,700	98
	Huron	20,400	20,100	99
	Paulding	7,500	7,400	99
	MICHIGAN			
	Hillsdale	15,100	14,800	98
	Washtenaw	160,000	97,900	98
	OHIO			
	Auglaize	16,200	15,900	98
	Crawford	18,600	18,300	98
	Erie	29,200	28,900	99
Van Wert	11,700	11,500	99	
Station Totals		725,500	715,200	99
Net Weekly Circulation (1989)			401,300	
Average Daily Circulation (1989)			181,500	

Our firm acted as financial advisor
and broker in the 1986 sale of
WDHO-TV

THE TED HEPBURN COMPANY

Ted Hepburn, President Todd Hepburn, Vice-President
325 Garden Road, Palm Beach, Florida 33480 (407) 863-8995
P.O. Box 42401, Cincinnati, Ohio 45242 (513) 791-8730

Ohio—Toledo

WTOL-TV

Ch. 11

Network Service: CBS.

Licensee: Cosmos Broadcasting Corp., Box 715, Toledo, OH 43695.

Studio: 730 N. Summit St., Toledo, OH 43604.

Telephone: 419-248-1111. **Fax:** 419-244-7104.

Technical Facilities: Channel No. 11 (198-204 MHz). Authorized power: 316-kw visual, 38-kw aural. Antenna: 1000-ft. above av. terrain, 1046-ft. above ground, 1625-ft. above sea level.

Latitude 41° 40' 22"
Longitude 83° 22' 47"

Transmitter: Cedar Point, near Norden Rd., Oregon City, OH.

Multichannel TV Sound: Stereo only.

Satellite Earth Stations: Scientific-Atlanta, 7-meter C-band; Scientific-Atlanta, 4.5-meter Ku-band; Scientific-Atlanta, 4.5-meter C-band; Scientific-Atlanta receivers.

News Services: AP, CBS.

Ownership: Cosmos Broadcasting Corp. See Group Ownership of Television Stations.

Began Operation: December 5, 1958. Sale to present owner by Frazier Reams and associates approved March 10, 1965 by FCC (*Television Digest*, Vol. 4:46; 5:11).

Represented (sales): Harrington, Righter & Parsons Inc.

Represented (legal): Dow, Lohnes & Albertson.

Represented (engineering): Lohnes & Culver.

Personnel:

S. WHEELER RUDD, vice president & general manager.
JOHN COTTINGHAM, general sales manager.
RITA MARTIN, national sales manager.
STEVE ISRAEL, program manager.
STEWART HINZE, chief engineer.
RICK GEVERS, news director.
GARY ALBERS, promotion director.
DONALD C. KENNEDY, business manager.
WAYNE THING, production manager.

Highest One Hour Rate: \$8000.

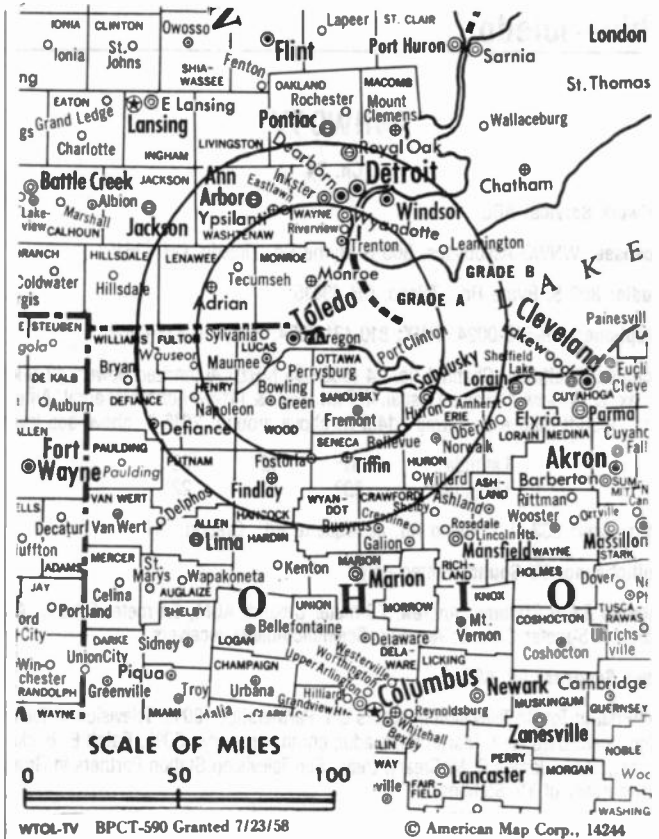
Highest 30 Sec. Rate: \$2500.

NETWORK BASE HOURLY RATE: \$2521.

City of License: Toledo. **ADI:** Toledo. **Rank:** 64.

Total Households: © MSI Consumer Market Data as of 1/1/89. TV Homes, TV% and Circulation © 1989 Arbitron. County coverage based on Arbitron study.

Net Weekly Circulation	State County	Total Households	TV Households Households %	
50% & Over	MICHIGAN			
	Lenawee	31,600	31,200	99
	Monroe	46,000	45,500	99
	OHIO			
	Defiance	14,300	14,100	99
	Fulton	14,400	14,100	98
	Hancock	25,000	24,700	99
Henry	10,500	10,400	99	



WTOL-TV BPCT-590 Granted 7/23/58

© American Map Corp., 14244

Net Weekly Circulation	State County	Total Households	TV Households Households %	
50% & Over	Lucas	178,800	176,900 99	
	Ottawa	15,300	15,100 99	
	Putnam	11,100	10,900 98	
	Sandusky	23,700	23,500 99	
	Seneca	21,900	21,600 99	
	Williams	14,100	13,800 98	
	Wood	38,900	38,500 99	
	Wyandot	8,200	8,000 98	
	Between 25-49%	MICHIGAN		
		Hillsdale	15,100	14,800 98
OHIO				
Allen		41,100	40,400 98	
Crawford		18,600	18,300 98	
Hardin	11,900	11,700 98		
Huron	20,400	20,100 99		
Between 5-24%	MICHIGAN			
	Livingston	36,400	36,100 99	
	Washtenaw	100,000	97,900 98	
	OHIO			
	Auglaize	16,200	15,900 98	
Erie	29,200	28,900 99		
Paulding	7,500	7,400 99		
Station Totals		750,200	739,800 99	
Net Weekly Circulation (1989)			484,900	
Average Daily Circulation (1989)			283,100	

Ohio—Toledo

WTVG

Ch. 13

Network Service: NBC.

Licensee: WTVG Inc., 4247 Dorr St., Toledo, OH 43607.

Studio: 4247 Dorr St., Toledo, OH 43607.

Telephone: 419-531-1313.

Technical Facilities: Channel No. 13 (210-216 MHz). Authorized power: 316-kw visual, 18.2-kw aural. Antenna: Directional, 1000-ft. above av. terrain, 1049-ft. above ground, 1629-ft. above sea level.

Latitude 41° 41' 00"
Longitude 83° 24' 49"

Transmitter: 1701 N. Stadium Rd., Oregon, OH, 7-mi. NNE of Toledo.

Multichannel TV Sound: Stereo only.

Satellite Earth Stations: Harris, 6.8-meter; Harris, 3-meter; Scientific-Atlanta, 7-meter; Scientific-Atlanta, 5-meter; Scientific-Atlanta, 4.6-meter; Harris, Microwave Assoc., Scientific-Atlanta receivers.

News Services: AP, CNN, NBC.

Ownership: Terry A. Lee, 49.9%; Jeffrey H. Lee, 49.9%; Terry H. Lee, 0.1%.

Began Operation: July 21, 1948. Sold to present owners by KKR in 1987 (Television Digest, Vol. 27:44).

Represented (sales): Katz Television.

Represented (legal): Koteen & Naftalin.

Represented (engineering): Jules Cohen & Associates, P.C.

Personnel:

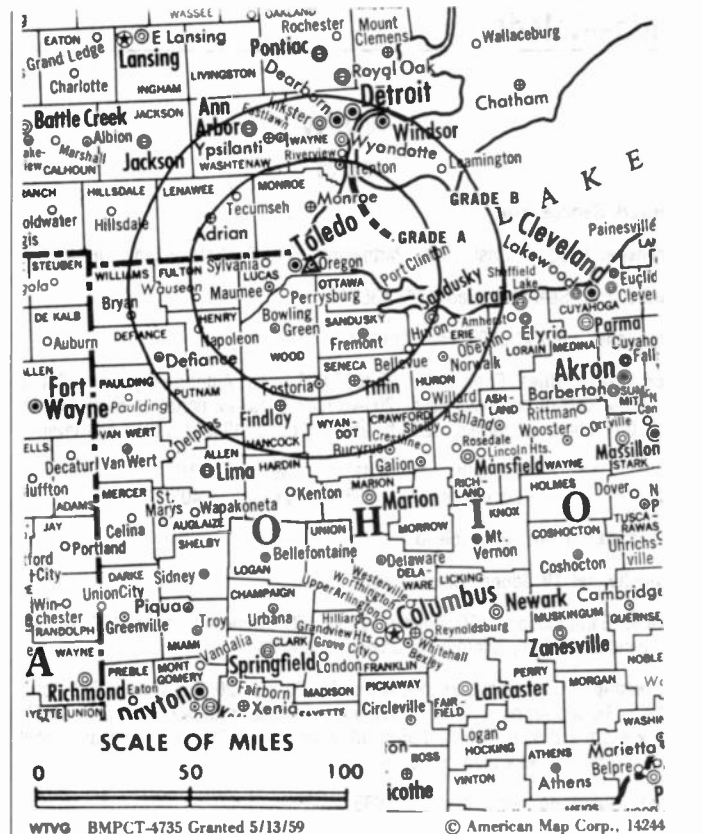
- H. W. (BUDDY) RAY, president & chief operating officer.
- ANDY LEE, vice president & station manager.
- GEORGE CARLINO, national sales manager.
- DON SCHALLER, director of technical services.
- MIKE SULLIVAN, director of news.
- MARSHA SCHROEDER, director of operations.
- BRENDA WEGHORST, director of community affairs.
- JAMES M. NOWAK, director of creative services.

Rates: On request.

City of License: Toledo. ADI: Toledo. Rank: 64.

Total Households: © MSI Consumer Market Data as of 1/1/89. TV Homes, TV% and Circulation © 1989 Arbitron. County coverage based on Arbitron study.

Net Weekly Circulation	State County	Total Households	TV Households	%
50% & Over	MICHIGAN			
	Lenawee	31,600	31,200	99
	Monroe	46,000	45,500	99
	OHIO			
	Defiance	14,300	14,100	99
	Fulton	14,400	14,100	98
	Hancock	25,000	24,700	99
	Henry	10,500	10,400	99
	Lucas	178,800	176,900	99
	Ottawa	15,300	15,100	99



Net Weekly Circulation	State County	Total Households	TV Households	%
50% & Over	Putnam	11,100	10,900	98
	Sandusky	23,700	23,500	99
	Seneca	21,900	21,600	99
	Williams	14,100	13,800	98
	Wood	38,900	38,500	99
	Wyandot	8,200	8,000	98
Between 25-49%	MICHIGAN			
	Hillsdale	15,100	14,800	98
	OHIO			
	Allen	41,100	40,400	98
	Crawford	18,600	18,300	98
	Erie	29,200	28,900	99
Between 5-24%	Hardin	11,900	11,700	98
	Huron	20,400	20,100	99
	MICHIGAN			
	Washtenaw	100,000	97,900	98
	OHIO			
	Auglaize	16,200	15,900	98
Morrow	10,000	9,900	99	
Paulding	7,500	7,400	99	
Richland	48,800	48,100	99	
Station Totals		772,600	761,700	99
Net Weekly Circulation (1989)			484,400	
Average Daily Circulation (1989)			293,800	

Ohio—Toledo

WUPW

Ch. 36

Network Service: Fox.

Licensee: Toledo Television Ltd. Partnership, Four SeaGate, Toledo, OH 43604.

Studio: Four SeaGate, Toledo, OH 43604.

Telephone: 419-244-3600. Fax: 419-244-8842.

Technical Facilities: Channel No. 36 (602-608 MHz). Authorized power: 2040-kw max. & 1033-kw horizontal visual, 206-kw max. & 103-kw horizontal aural. Antenna: 1220-ft. above av. terrain, 1253-ft. above ground, 1849-ft. above sea level.

Latitude 41° 39' 21"
Longitude 83° 26' 40"

Transmitter: 1.7-mi. E of Toledo.

Multichannel TV Sound: Stereo only.

Satellite Earth Stations: AFC, 7-meter C-band; AFC, 3.6-meter Ku-band; AFC, 3.6-meter C-band; M/A-Com, Microdyne, Uniden receivers.

Ownership: T. Embrescia, 28.3%; Arthur M. Dorfner, 20.2%; William C. Mitchell, 15%; Richard Arnos, 11%; T. Garver, 5.7%; Pamela Fruth, 4.4%; R. Carter, 3.5%; T. Wilson, 2.2%; R. F. Bell, 1.95%; M. Stranahan, 1.6%; S. Stranahan, 1.56%; 11 others with less than 1% each.

Began Operation: September 22, 1985.

Represented (sales): Blair Television.

Represented (legal): Kaye, Scholer, Fierman, Hays & Handler.

Represented (engineering): Jansky & Bailey.

Personnel:

LARRY BLUM, general manager.
LARRY SCOTT, general sales manager.
MIKE GIROCCO, local sales manager.
STEVEN W. PUNTIERI, chief engineer.
DENIS C. KATELL, program director.
CHRIS KARL, promotion director.
SANDY RILE, business manager.

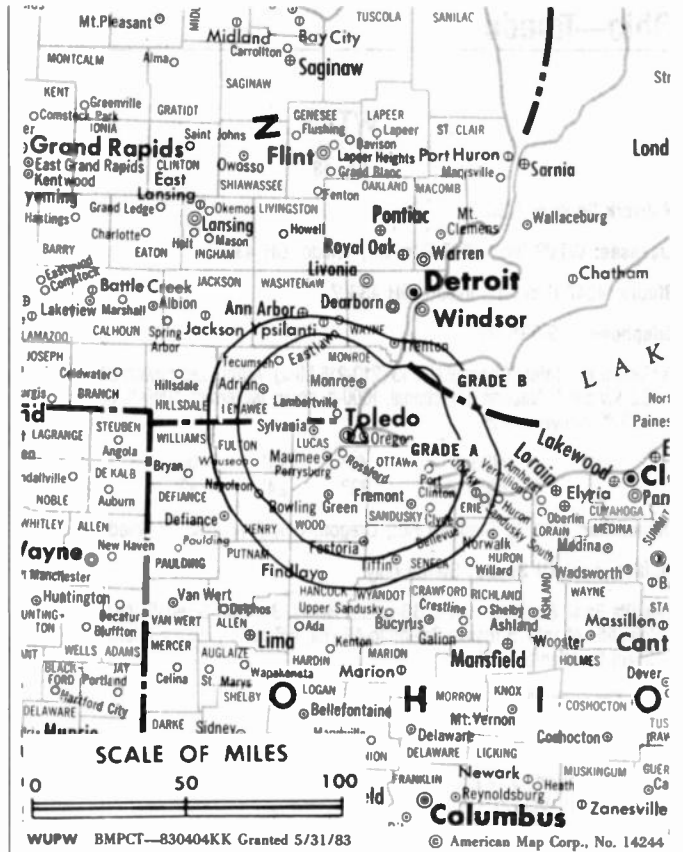
Highest One Hour Rate: \$5000.

Highest 30 Sec. Rate: \$1000.

City of License: Toledo. ADI: Toledo. Rank: 64.

Total Households: © MSI Consumer Market Data as of 1/1/89. TV Homes, TV% and Circulation © 1989 Arbitron. County coverage based on Arbitron study.

Net Weekly Circulation	State County	Total Households	TV Households	%
50% & Over	OHIO			
	Fulton	14,400	14,100	98
	Hancock	25,000	24,700	99
	Henry	10,500	10,400	99
	Lucas	178,800	176,900	99
	Ottawa	15,300	15,100	99
	Putnam	11,100	10,900	98
	Sandusky	23,700	23,500	99



Net Weekly Circulation	State County	Total Households	TV Households	%
50% & Over	Seneca	21,900	21,600	99
	Wood	38,900	38,500	99
	Wyandot	8,200	8,000	98
Between 25-49%	MICHIGAN			
	Lenawee	31,600	31,200	99
	Monroe	46,000	45,500	99
	OHIO			
	Allen	41,100	40,400	98
	Defiance	14,300	14,100	99
Between 5-24%	Hardin	11,900	11,700	98
	Huron	20,400	20,100	99
	Williams	14,100	13,800	98
	MICHIGAN			
	Hillsdale	15,100	14,800	98
	Washtenaw	100,000	97,900	98
	OHIO			
	Crawford	18,600	18,300	98
	Erie	29,200	28,900	99
	Paulding	7,500	7,400	99
Van Wert	11,700	11,500	99	
Station Totals		709,300	699,300	99
Net Weekly Circulation (1989)			305,800	
Average Daily Circulation (1989)			125,100	

Ohio—Youngstown

WFMJ-TV

Ch. 21

Network Service: NBC.

Licensee: WFMJ-TV Inc., 101 W. Boardman St., Youngstown, OH 44503.

Studio: 101 W. Boardman St., Youngstown, OH 44503.

Telephone: 216-744-8611. **Fax:** 216-744-3402.

Technical Facilities: Channel No. 21 (512-518 MHz). Authorized power: 3720-kw max. & 955-kw horizontal visual, 375-kw max. & 97.7-kw horizontal aural. Antenna: 990-ft. above av. terrain, 1085-ft. above ground, 2118-ft. above sea level.

Latitude 41° 04' 46"
Longitude 80° 38' 25"

Transmitter: Mabel St.

Multichannel TV Sound: Stereo only.

Satellite Earth Station: Comtech, 5-meter C-band; Pinzone receivers.

AM Affiliate: WFMJ, 5-kw, 1390 kHz (NBC).

News Service: AP.

Ownership: The Vindicator Printing Co. Elizabeth M. Brown, 82.13%; Betty J. H. Brown Jagnow, 12.07%; Mark A. Brown, 4%.

Began Operation: March 8, 1953 on Channel 73. On May 5, 1954, FCC approved sale by Polan Industries of CP and equipment for Ch. 21 to WFMJ-TV (*Television Digest*, Vol. 10:19). Began operation on Ch. 21 Aug. 7, 1954.

Represented (sales): Blair Television.

Represented (legal): Fisher, Wayland, Cooper & Leader.

Represented (engineering): Carl E. Smith Consulting Engineers.

Personnel:

- BETTY H. BROWN JAGNOW, president.
- JOHN A. GRDIC, general manager.
- KATHIE BRICKMAN, national sales & traffic manager.
- HOMAIN BAXTER, film director.
- LARRY OLESEN, chief engineer.
- ED BARON, news director.
- JAMES TERRY, marketing director.

Highest One Hour Rate: \$6000.

Highest 30 Sec. Rate: \$1800.

NETWORK BASE HOURLY RATE: \$725.

City of License: Youngstown. **ADI:** Youngstown. **Rank:** 89.

Total Households: © MSI Consumer Market Data as of 1/1/89. TV Homes, TV% and Circulation © 1989 Arbitron. County coverage based on Arbitron study.



WFMJ-TV BPCT-800131KU Granted 7/31/80

© American Map Corp., 14244

Net Weekly Circulation	State County	Total Households	TV Households	Households %
50% & Over	OHIO			
	Columbiana	41,400	40,800	99
	Mahoning	104,200	103,200	99
	Trumbull	87,600	86,700	99
	PENNSYLVANIA			
	Lawrence	38,300	37,700	98
	Mercer	46,400	45,600	98
	Between 5-24%	OHIO		
Ashtabula		37,500	37,000	99
Carroll		10,000	9,900	99
Portage		48,900	48,400	99
	PENNSYLVANIA			
	Stark	139,300	137,700	99
	Beaver	71,500	70,700	99
	Crawford	32,400	31,600	98
Station Totals	Venango	23,800	23,100	97
		681,300	672,400	99
Net Weekly Circulation (1989)			311,300	
Average Daily Circulation (1989)			182,500	

Ohio—Youngstown

WKBN-TV

Ch. 27

Network Service: CBS.

Licensee: WKBN Broadcasting Corp., 3930 Sunset Blvd., Youngstown, OH 44501.

Studio: 3930 Sunset Blvd., Youngstown, OH 44501.

Telephone: 216-782-1144. **TWX:** 810-435-2825.

Technical Facilities: Channel No. 27 (548-554 MHz). Authorized power: 865-kw visual, 86.5-kw aural. Antenna: 1430-ft. above av. terrain, 1432-ft. above ground, 2535-ft. above sea level.

Latitude 41° 03' 23.6"
Longitude 80° 38' 43.5"

Transmitter: 3930 Sunset Blvd.

Satellite Earth Stations: Comtech, 5-meter; RCA Americom Ku-band; 7-meter C-band; 5-meter C-band; Pinzone, Scientific-Atlanta receivers.

AM Affiliate: WKBN, 5-kw, 570 kHz (CBS).

FM Affiliate: WKBN-FM, 5.9-kw, 98.9 MHz (No. 255), 1370-ft.

News Service: UPI.

Ownership: The W. P. Williamson Family, 100%. W. P. Williamson III, pres.; Ruth L. Cruikshank, secy.; David Stewart, treas.

Began Operation: January 11, 1953. W. P. Williamson Jr. increased holdings from 60% to 100% in 1958 by purchasing 40% held by publisher of **Cleveland Plain Dealer and News** for undisclosed amount and retiring stock to treasury (**Television Digest**, Vol. 14:34).

Represented (sales): Katz Television.

Represented (legal): Bryan, Cave, McPheeters & McRoberts.

Represented (engineering): David Steel & Associates Inc.

Personnel:

W. P. WILLIAMSON JR., chairman.
W. P. WILLIAMSON III, president.
J. D. WILLIAMSON II, vice president, broadcast operations.
WILLIAM F. DECKER, television station manager.
C. RICHARD WADE, sales manager.
MICHAEL SEACHMAN, operations manager.
E. LANNY NASS, director of engineering.
RICHARD CHISHOLM, studio engineering manager.
GARY HANSON, news director.
KAREN RENNER, promotion director.

Highest One Hour Rate: \$3000.

Highest 30 Sec. Rate: \$1000.

NETWORK BASE HOURLY RATE: \$818.

City of License: Youngstown. **ADI:** Youngstown. **Rank:** 89.

Total Households: © MSI Consumer Market Data as of 1/1/89. TV Homes, TV% and Circulation © 1989 Arbitron. County coverage based on Arbitron study.



WKBN-TV BMPCT-7580 Granted 7/14/75

© American Map Corp., 14244

Net Weekly Circulation	State County	Total Households	TV Households	%
50% & Over	OHIO			
	Columbiana	41,400	40,800	99
	Mahoning	104,200	103,200	99
	Trumbull	87,600	86,700	99
Between 5-24%	PENNSYLVANIA			
	Lawrence	38,300	37,700	98
	Mercer	46,400	45,600	98
	OHIO			
	Carroll	10,000	9,900	99
	Harrison	6,200	6,100	98
	Jefferson	32,000	31,600	99
	Portage	48,900	48,400	99
	Stark	139,300	137,700	99
	Summit	194,900	193,000	99
PENNSYLVANIA				
Beaver	71,500	70,700	99	
Butler	55,400	54,700	99	
Clarion	15,000	14,700	98	
Crawford	32,400	31,600	98	
Venango	23,800	23,100	97	
Warren	17,700	17,200	97	
WEST VIRGINIA				
Hancock	14,900	14,900	100	
Station Totals		979,900	967,600	99
Net Weekly Circulation (1989)			329,300	
Average Daily Circulation (1989)			187,300	

Ohio—Youngstown

WYTV

Ch. 33

Network Service: ABC.

Licensee: Youngstown Bcstg. Co. Inc., 3800 Shady Run Rd., Youngstown, OH 44502.

Studio: 3800 Shady Run Rd., Youngstown, OH 44502.

Telephone: 216-783-2930. **TWX:** 810-435-2816. **Fax:** 216-782-6661.

Technical Facilities: Channel No. 33 (584-590 MHz). Authorized power: 912-kw max. & 550-kw horizontal visual, 182.4-kw max. & 110-kw horizontal aural. Antenna: 557-ft. above av. terrain, 638-ft. above ground, 1666-ft. above sea level.

Latitude 41° 03' 43"
Longitude 80° 38' 07"

Transmitter: 3800 Shady Run Rd., Youngstown.

Satellite Earth Stations: Andrew, 4.5-meter; Andrew, 7.3-meter; Microdyne, 7-meter; Paracclipse, 3.6-meter; RCA Americom Ku-band; AvanteK, M/A-Com, Microdyne receivers.

News Service: AP.

Ownership: A. Richard Benedek, pres., 100%. See Group Ownership of Television Stations.

Began Operation: April 4, 1953 as New Castle outlet, but left air Jan. 14, 1955, awaiting FCC action on petition to move transmitter to Youngstown, OH. Resumed operation Oct. 30, 1957 from present transmitter site (*Television Digest*, Vol. 13:44). Changed to Ch. 33 operation in Youngstown Nov. 26, 1959 (Vol. 15:48). Sale to WKSTV Inc. (wholly-owned by Communications Industries Corp.) by Samuel Townsend approved April 12, 1961 (Vol. 16:39; 17:16). Sale to Edwin G. Richter Jr., Edgewood Investment, Adam Young, Howard D. Duncan Jr., et al., approved Feb. 5, 1965 (Vol. 4:47; 5:7). Sale to Adams-Russell Co. approved Sept. 2, 1970 (Vol. 10:36). Sale to A. Richard Benedek & Robert L. Dudley approved April 15, 1983 (Vol. 22:32). Sale of Dudley's 50% to Benedek approved Nov. 25, 1985.

Represented (sales): MMT Marketing.

Represented (legal): Wiiner & Scheiner.

Personnel:

- RAYMOND P. MASELLI, vice president & general manager.
- JOSEPH S. DOBOSH, general sales manager.
- DEBBY BLAYLOCK, local sales manager.
- TOM MOCK, news director.
- FRANK MARAFIOTE, program director.
- R. DENNIS NYE, business manager.
- TONY MANCINO, promotion & marketing director.
- ARTHUR C. TAYLOR, chief engineer.

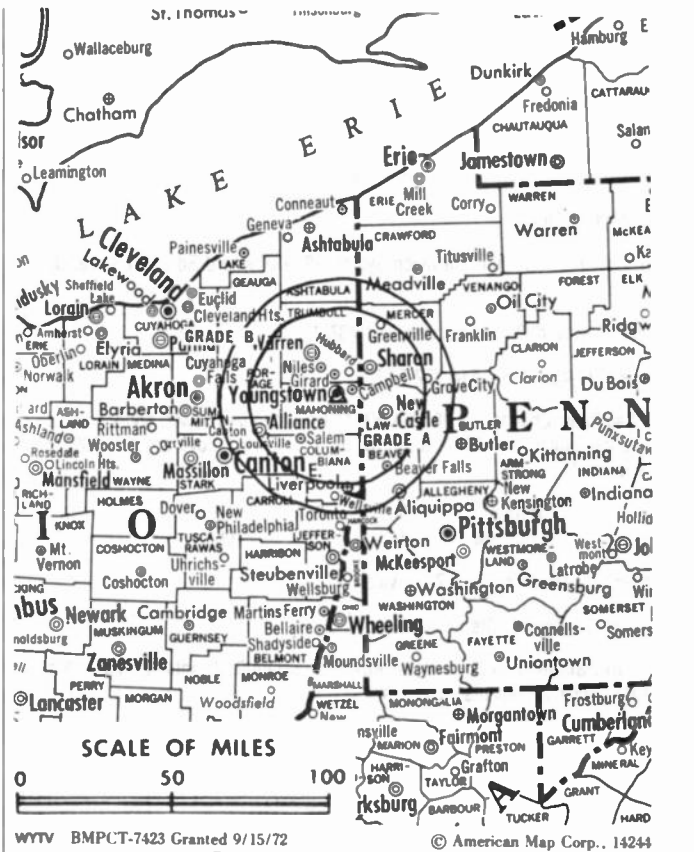
Highest One Hour Rate: \$7980.

Highest 30 Sec. Rate: \$1600.

NETWORK BASE HOURLY RATE: \$600.

City of License: Youngstown. **AOI:** Youngstown. **Rank:** 89.

Total Households: © MSI Consumer Market Data as of 1/1/89. TV Homes, TV% and Circulation © 1989 Arbitron. County coverage based on Arbitron study.



Net Weekly Circulation	State County	Total Households	TV Households	Households %
50% & Over	OHIO			
	Columbiana	41,400	40,800	99
	Mahoning	104,200	103,200	99
	Trumbull	87,600	86,700	99
Between 5-24%	PENNSYLVANIA			
	Lawrence	38,300	37,700	98
	Mercer	46,400	45,600	98
	OHIO			
	Belmont	31,100	30,600	99
	Carroll	10,000	9,900	99
	Jefferson	32,000	31,600	99
	Portage	48,900	48,400	99
	Stark	139,300	137,700	99
	PENNSYLVANIA			
Beaver	71,500	70,700	99	
Butler	55,400	54,700	99	
Clarion	15,000	14,700	98	
Crawford	32,400	31,600	98	
Venango	23,800	23,100	97	
WEST VIRGINIA				
Brooke	10,700	10,700	100	
Hancock	14,900	14,900	100	
Ohio	23,200	23,100	100	
Station Totals		826,100	815,700	99
Net Weekly Circulation (1989)				301,100
Average Daily Circulation (1989)				160,108

Ohio—Zanesville

WHIZ-TV

Ch. 18

Network Service: NBC.

Licensee: Southeastern Ohio Television System, 629 Downerd Rd., Zanesville, OH 43701.

Studio: 629 Downerd Rd., Zanesville, OH 43701.

Telephones: 614-453-0361; 614-452-5431.

Technical Facilities: Channel No. 18 (494-500 MHz). Authorized power: 588-kw visual, 58.8-kw aural. Antenna: 533-ft. above av. terrain, 477-ft. above ground, 1387-ft. above sea level.

Latitude 39° 55' 42"
Longitude 81° 59' 06"

Transmitter: 629 Downerd Rd., Zanesville.

Multichannel TV Sound: Stereo only.

Satellite Earth Stations: RCA, 3-meter Ku-band; Scientific-Atlanta, 6-meter; Pin-zone, RCA, Scientific-Atlanta receivers.

AM Affiliate: WHIZ, 1-kw, 1240 kHz (NBC).

FM Affiliate: WHIZ-FM, 50-kw, 102.5 MHz (No. 273), 490-ft.

News Services: AP, NBC, NIWS.

Ownership: Norma Jean Littick, 83%; Ernest B. Graham, 11%; John Graham, 3%; Ernest Graham Jr., 3%.

Began Operation: May 23, 1953.

Represented (sales): Katz Television; Regional Reps Corp. (Ohio).

Represented (legal): Dempsey & Koplovitz.

Represented (engineering): Moffet, Larson & Johnson Inc.

Personnel:

- ALLAN LAND, vice president & general manager.
- VAN VANNELLI, sales manager.
- C. E. HARTMEYER, chief engineer.
- BARBARA MITTER, director of programs.
- FRANKLIN YOUNG, film operation manager.
- GARY EARICH, production manager.
- GEORGE HIOTIS, news director.

Highest 30 Sec. Rate: \$375.

NETWORK BASE HOURLY RATE: \$175.

City of License: Zanesville. **ADI:** Zanesville. **Rank:** 201.

Total Households: © MSI Consumer Market Data as of 1/1/89. TV Homes, TV% and Circulation © 1989 Arbitron. County coverage based on Arbitron study.



WHIZ-TV BPCT-850828KX Granted 10/25/85 © American Map Corp., No. 14244

Net Weekly Circulation	State County	Total Households	TV Households	%
OHIO				
50% & Over	Guemsey	15,300	14,900	97
	Morgan	5,300	5,100	96
	Muskingum	31,900	31,300	98
OHIO				
Between 25-49%	Coshocton	14,100	13,700	97
	Noble	4,400	4,200	95
	Perry	11,700	11,500	98
OHIO				
Between 5-24%	Fairfield	35,100	34,700	99
	Hocking	9,900	9,700	98
	Licking	47,300	46,800	99
	Monroe	6,100	5,900	97
	Tuscarawas	33,300	32,600	98
	Washington	24,000	23,300	97
Station Totals		238,400	233,700	98
Net Weekly Circulation (1989)				62,600
Average Daily Circulation (1989)				37,100

Ohio

WXIX-TV, Cincinnati—Newport, KY (Arbitron Data Continued)

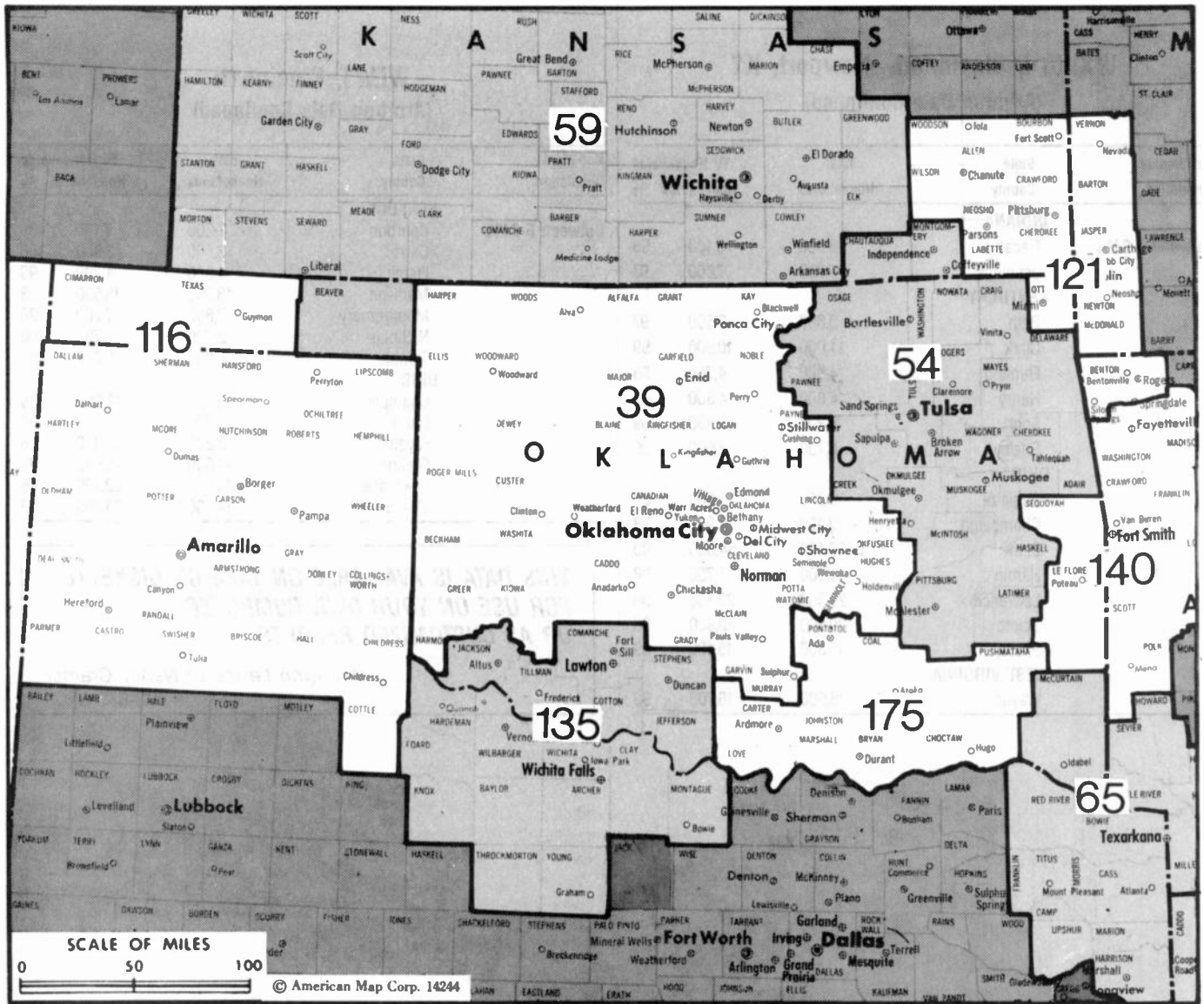
Net Weekly Circulation	State County	Total Households	TV Households Households	%
Between 5-24%	INDIANA			
	Decatur	8,300	8,100	98
	Jennings	7,800	7,600	97
	KENTUCKY			
	Bath	3,600	3,500	97
	Clark	11,000	10,900	99
	Fleming	4,800	4,700	98
	Henry	4,800	4,800	99
	Scott	8,200	8,100	99
	Shelby	8,700	8,600	99
	OHIO			
	Auglaize	16,200	15,900	98
	Champaign	13,100	12,900	98
	Clark	55,100	54,500	99
	Hardin	11,900	11,700	98
	Lawrence	23,500	23,100	98
	Scioto	30,500	29,900	98
	Shelby	15,300	15,100	99
	WEST VIRGINIA			
	Wayne	16,900	16,700	99

WLWT, Cincinnati (Arbitron Data Continued)

Net Weekly Circulation	State County	Total Households	TV Households Households	%
Between 5-24%	KENTUCKY			
	Bourbon	7,200	7,100	99
	Carroll	3,500	3,500	100
	Fleming	4,800	4,700	98
	Madison	18,800	18,500	98
	Montgomery	7,800	7,700	98
	Nicholas	2,700	2,700	100
	Trimble	2,200	2,200	100
	OHIO			
	Champaign	13,100	12,900	98
	Darke	20,700	20,400	99
	Fayette	10,200	10,000	98
	Greene	46,000	45,500	99
	Lawrence	23,500	23,100	98
	Miami	34,100	33,700	99

**THIS DATA IS AVAILABLE ON TAPE OR DISKETTE
FOR USE ON YOUR OWN COMPUTER
OR AS CUSTOMIZED REPORTS**

Call Lynn Levine or Nancy Cramer
202-872-9200



Market	Arbitron ADI TV Households	Rank	Market Area Commercial TV Stations
Oklahoma City, OK.....	607,400	39	KAUT (43), KGMC (34), KOCO-TV (5), KOKH-TV (25), KSBI (52), KTBO-TV (14), KTVY (4), KWTV (9)
Tulsa, OK.....	460,900	54	KDOR (17), KGCTV (41), KJRH (2), KOKI-TV (23), KOTV (6), KTUL-TV (8), KWHB (47)
Wichita-Hutchinson, KS.....	432,100	59	KAAS-TV (18), KAKE-TV (10), KBSD-TV (6), KBSH-TV (7), KBSL-TV (10), KLBV (4), KSAS-TV (24), KSNC (2), KSNG (11), KSNK (8), KSNW (3), KUPK-TV (13), KWCH-TV (12)
Shreveport, LA-Texarkana, TX.....	403,900	65	KMSS-TV (33), KSLA-TV (12), KTAL-TV (6), KTBS-TV (3)
Amarillo, TX.....	184,800	116	KAMR-TV (4), KCIT (14), KFDA-TV (10), KVII-TV (7), KVIJ-TV (8)
Joplin, MO-Pittsburg, KS.....	178,600	121	KFAA (51), KOAM-TV (7), KODE-TV (12), KSNF (16)
Wichita Falls, TX-Lawton, OK.....	159,300	135	KAUZ-TV (6), KFDX-TV (3), KJTL (18), KSWO-TV (7)
Fort Smith, AR.....	153,700	140	KFSM-TV (5), KHBS (40), KHOG-TV (29), KPOM-TV (24)
Ardmore-Ada, OK.....	74,400	175	KTEN (10), KXII (12)

State Cross Reference List

Communities that receive programs of stations that are located elsewhere.

KAUZ-TV, Lawton.....	See Wichita Falls, TX
KFOX-TV, Lawton.....	See Wichita Falls, TX
KOOR, Tulsa.....	See Bartlesville, OK

Oklahoma Station Totals as of October 1, 1989

	VHF	UHF	TOTAL
Commercial Television Stations	10	9	19
Educational Television Stations	4	1	5
	14	10	24

Oklahoma—Ada-Ardmore

KTEN

Ch. 10

Network Service: ABC, NBC.

Licensee: Eastern Oklahoma Television Co. Inc., Box 1450, Denison, TX 75020.

Studios: 1600 Arlington St., Ada, OK 74820; 101 E. Main, Denison, TX 75020.

Mailing Address: Box 1450, Denison, TX 75020.

Telephones: 405-332-3311, Ada; 214-465-5836, Denison.

TWX: 910-830-6740. **Fax:** 214-465-5859.

Technical Facilities: Channel No. 10 (192-198 MHz). Authorized power: 316-kw visual, 31.6-kw aural. Antenna: 1460-ft. above av. terrain, 1458-ft. above ground, 2338-ft. above sea level.

Latitude 34° 21' 34"
Longitude 96° 33' 34"

Transmitter: 6-mi., 225° SSW, near Bromide, OK.

Satellite Earth Station: Prodelin, 5-meter; Prodelin receivers.

News Services: ABC, AP.

Ownership: James C. Hilliard, 100%.

Began Operation: April 28, 1954. Sale to TV 10, et al., by Bill Hoover, et al., approved by FCC Jan. 25, 1985. Transfer of control to present owner approved by FCC Nov. 16, 1988.

Represented (sales): Katz Television.

Represented (legal): Wilner & Scheiner.

Personnel:

TOM L. JOHNSON, president & general manager.
GARRY CARTER, general sales manager.
DON RUSHIN, local sales manager.
NOLEY KEENER, chief engineer.
DIRK JOHNSTON, news director.

Highest 30 Sec. Rate: \$200.

NETWORK BASE HOURLY RATE: \$700.

City of License: Ada. **ADI:** Ardmore-Ada. **Rank:** 175.

Total Households: © MSI Consumer Market Data as of 1/1/89. TV Homes, TV% and Circulation © 1989 Arbitron. County coverage based on Arbitron study.

Net Weekly Circulation	State County	Total Households	TV Households	Households %
50% & Over	OKLAHOMA			
	Atoka	4,900	4,800	99
	Bryan	13,200	12,900	98
	Carter	18,200	18,000	99
	Choctaw	6,100	5,900	97
	Coal	2,200	2,200	100
	Hughes	5,800	5,700	98
	Johnston	4,100	4,000	98
	Love	3,300	3,300	98
	Marshall	5,200	5,100	98
	Murray	5,100	5,100	100
	Pittsburg	17,200	16,900	99
	Pontotoc	13,500	13,400	99
	Pushmataha	5,200	5,100	98
Seminole	11,000	10,900	99	



Net Weekly Circulation	State County	Total Households	TV Households	Households %
50% & Over	TEXAS			
	Lamar	17,200	16,700	97
Between 25-49%	OKLAHOMA			
	Garvin	11,600	11,500	99
	Latimer	3,800	3,700	97
Between 5-24%	TEXAS			
	Cooke	11,500	11,400	99
	Fannin	9,900	9,700	98
	Grayson	38,100	37,700	99
Between 5-24%	OKLAHOMA			
	Haskell	4,800	4,700	98
	Mc Curtain	13,000	12,700	98
	Okfuskee	4,500	4,400	98
Between 5-24%	Pottawatomie	23,500	23,200	99
	TEXAS			
	Delta	1,800	1,800	100
Station Totals		254,700	250,800	98
Net Weekly Circulation (1989)				130,000
Average Daily Circulation (1989)				69,100

Need Broadcast TV or Cable TV Mail Labels From the Factbook?

Call Information Marketing Services
703-560-0710

Oklahoma—Ardmore & Sherman-Denison, Texas

KXII
Ch. 12

Network Service: CBS, NBC.

Licensee: K-Twelve Ltd., Box 2636, Waco, TX 76702.

Studios: 4201 Texoma Parkway, Sherman, TX 75090; 2624 S. Commerce, Ardmore, OK 73401.

Mailing Address: Box 1175, Sherman, TX 75091.

Telephones: 214-892-8123, Sherman; 405-223-0946, Ardmore.

TWX: 510-874-3402. Fax: 214-893-7958.

Technical Facilities: Channel No. 12 (204-210 MHz). Authorized power: 222-kw visual, 22.2-kw aural. Antenna: Circularly polarized, 1777-ft. above av. terrain, 1694-ft. above ground, 2584-ft. above sea level.

Latitude 34° 01' 58"
Longitude 96° 48' 00"

Transmitter: 5-mi. SSW of Madill.

Satellite Earth Stations: AFC, 3.6-meter Ku-band; Comtech, 5-meter C-band; Scientific-Atlanta, 7-meter C-band; Scientific-Atlanta, 4.6-meter C-band; Scientific-Atlanta, 4.5-meter C-band; M/A-Com, Pinzone, Scientific-Atlanta receivers.

News Services: CBS, Southwest Newswire, UPI.

Ownership: M. N. Bostick, 100%. See Group Ownership of Television Stations.

Began Operation: August 12, 1956. Sale to present owner by Texoma Bcstrs. Inc. approved by FCC Oct. 30, 1986. Sale to Texoma by John E. Riesen, executor for estate of founder John F. Easley approved June 17, 1959 by FCC (Television Oigest, Vol. 15:17, 23, 25).

Represented (sales): Seltel Inc.

Represented (legal): Cordon & Kelly.

Personnel:

M. N. BOSTICK, president.
RICHARD D. ADAMS, general manager.
LANNY POGUE, general sales manager.
BRUCE STIDHAM, production & promotion manager.
DENNIS KITE, chief engineer.
LOREN FARR, news director.
OPAL MOORE, business manager.

Highest 30 Sec. Rate: \$475.

NETWORK BASE HOURLY RATE: \$1074.

City of License: Ardmore. ADI: Ardmore-Ada. Rank: 175.

Total Households: © MSI Consumer Market Data as of 1/1/89. TV Homes, TV% and Circulation © 1989 Arbitron. County coverage based on Arbitron study.

KXII-TV is a market leader with



6939 Power Inn Road
Sacramento, CA 95828
916-383-1177
See our ad on Page C-115



KXII BPCT-830217KF Granted 6/10/83 © American Map Corp., No. 14244

Net Weekly Circulation	State County	Total Households	TV Households	%
50% & Over				
OKLAHOMA				
	Atoka	4,900	4,800	99
	Bryan	13,200	12,900	98
	Carter	18,200	18,000	99
	Choctaw	6,100	5,900	97
	Coal	2,200	2,200	100
	Johnston	4,100	4,000	98
	Love	3,300	3,300	98
	Marshall	5,200	5,100	98
	Murray	5,100	5,100	100
	Pushmataha	5,200	5,100	98
TEXAS				
	Fannin	9,900	9,700	98
	Grayson	38,100	37,700	99
Between 25-49%				
OKLAHOMA				
	Pontotoc	13,500	13,400	99
TEXAS				
	Cooke	11,500	11,400	99
	Lamar	17,200	16,700	97
Between 5-24%				
OKLAHOMA				
	Garvin	11,600	11,500	99
	Hughes	5,800	5,700	98
	Jefferson	3,300	3,300	100
	Mc Curtain	13,000	12,700	98
	Pittsburg	17,200	16,900	99
TEXAS				
	Delta	1,800	1,800	100
	Montague	7,400	7,300	99
Station Totals		217,800	214,500	98
Net Weekly Circulation (1989)				118,600
Average Daily Circulation (1989)				71,700

Oklahoma—Bartlesville

KDOR

Ch. 17

Network Service: None, independent.

Licensee: All America TV Inc., 13181 Crossroads Parkway N, Suite 250, City of Industry, CA 91746.

Studio: 2120 N. Yellowwood, Broken Arrow, OK 74012.

Telephone: 918-250-0777.

Technical Facilities: Channel No. 17 (488-494 MHz). Authorized power: 3981-kw max. visual, 398-kw max. aural. Antenna: 1036-ft. above av. terrain, 1056-ft. above ground, 1716-ft. above sea level.

Latitude 36° 30' 59"
Longitude 95° 46' 10"

Transmitter: 4.2-mi. WSW of Talala.

Satellite Earth Station: Vertex, 6.1-meter C-band; Microdyne receivers.

Ownership: All American TV Inc., 100%. See Group Ownership of Television Stations.

Began Operation: January 10, 1987.

Represented (legal): May & Dunne.

Personnel:

THOMAS HARRISON, general manager.
TROY A. COOK, chief engineer.
JOHN HASKINS, producer/director.

Highest One Hour Rate: \$400.

Highest 30 Sec. Rate: \$50.

City of License: Bartlesville. ADI: Tulsa. Rank: 54.

Total Households: © MSI Consumer Market Data as of 1/1/89. TV Homes, TV% and Circulation © 1989 Arbitron. County coverage based on Arbitron study.



Net Weekly Circulation	State County	Total Households	TV Households	Households %
OKLAHOMA				
Between 5-24%	Rogers	20,700	20,500	99
Station Totals		20,700	20,500	99
Net Weekly Circulation (1989)			7,200	
Average Daily Circulation (1989)			3,200	

Oklahoma—Lawton-Wichita Falls, Texas

KSWO-TV

Ch. 7

Network Service: ABC.

Licensee: KSWO-TV Co. Inc., Box 708, Lawton, OK 73502.

Studio: 4-mi. E of Lawton, Hwy. 7.

Mailing Address: Box 708, Lawton, OK 73502.

Telephone: 405-355-7000. TWX: 910-836-3600.

Technical Facilities: Channel No. 7 (174-180 MHz). Authorized power: 316-kw visual, 63.1-kw aural. Antenna: 1050-ft. above av. terrain, 1059-ft. above ground, 2199-ft. above sea level.

Latitude 34° 12' 55"
Longitude 98° 43' 13"

Transmitter: Grandfield, OK, near Wichita Falls, TX.

Multichannel TV Sound: Stereo only.

Satellite Earth Stations: 7.5 meter C-band; 4.5-meter C-band; RCA, 4-meter.

AM Affiliate: KSWO, 1-kw, 1380 kHz (ABC).

News Services: ABC, AP, CNN.

Ownership: R. H. Drewry Group, 69%; T. R. Warkentin Estate, 15.5%; Edith Scott, 15.5%. See R.H. Dreary Group in Group Ownership of Television Stations.

Began Operation: March 8, 1953.

Represented (sales): Petry Television Inc.

Personnel:

- R. H. DREWRY, president.
- LARRY PATTON, general manager.
- JERRY PURSLEY, general sales manager.
- CINDY COLEMAN, national sales manager.
- CHARLES THURSTON, chief engineer.
- MIKE TAYLOR, operations director.
- JAN STRATTON, news director.
- PAT PITTS, promotion director.
- DEBBIE TAYLOR, marketing director.

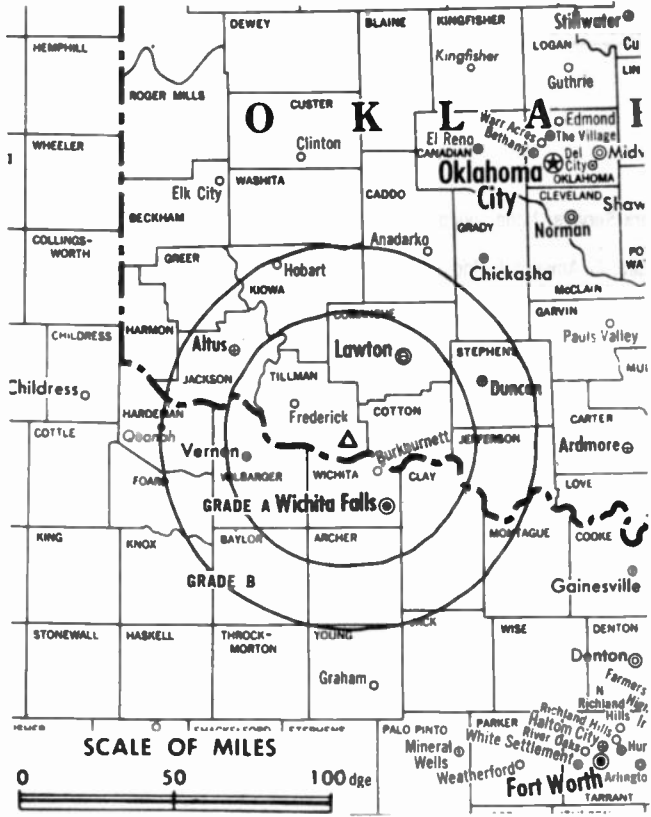
Highest 30 Sec. Rate: \$450.

NETWORK BASE HOURLY RATE: \$425.

City of License: Lawton. ADI: Wichita Falls, TX-Lawton, OK. Rank: 135.

Total Households: © MSI Consumer Market Data as of 1/1/89. TV Homes, TV% and Circulation © 1989 Arbitron. County coverage based on Arbitron study.

Net Weekly Circulation	State County	Total Households	TV Households	%
50% & Over	OKLAHOMA			
	Comanche	38,500	38,200	99
	Cotton	2,900	2,900	100
	Greer	3,000	2,900	97
	Jackson	11,000	10,900	99
	Jefferson	3,300	3,300	100
	Kiowa	5,200	5,100	98
	Stephens	17,500	17,400	99
	Tillman	4,300	4,300	100



KSWO-TV BMPCT-5424 Granted 1/18/60 © American Map Corp., 14244

Net Weekly Circulation	State County	Total Households	TV Households	%
50% & Over	TEXAS			
	Archer	3,000	3,000	100
	Baylor	1,900	1,900	100
	Clay	4,100	4,100	100
	Foard	900	900	100
	Hardeman	2,400	2,400	100
	Knox	1,900	1,900	100
	Throckmorton	900	900	100
	Wichita	46,300	46,100	99
	Wilbarger	6,200	6,200	100
Young	8,200	8,100	99	
Between 25-49%	OKLAHOMA			
	Harmon	1,700	1,700	100
	Washita	5,400	5,400	99
	TEXAS			
Jack	3,000	3,000	100	
Montague	7,400	7,300	99	
Between 5-24%	OKLAHOMA			
	Beckham	9,000	8,800	98
	Caddo	12,700	12,500	99
	Carter	18,200	18,000	99
	TEXAS			
Cottle	1,100	1,100	100	
Station Totals		220,000	218,300	99
Net Weekly Circulation (1989)				140,300
Average Daily Circulation (1989)				78,300

Oklahoma—Oklahoma City

KAUT

Ch. 43

Network Service: Fox.

Licensee: Heritage Media Corp., 13355 Noel Rd., Suite 1500, Lock Box 21, Dallas, TX 75240.

Studio: 11901 N. Eastern Ave., Oklahoma City, OK 73113.

Mailing Address: Box 14843, Oklahoma City, OK 73113.

Telephone: 405-478-4300. TWX: 910-831-4072. Fax: 405-478-4343.

Technical Facilities: Channel No. 43 (644-650 MHz). Authorized power: 1950-kw max. & 1070-kw horizontal visual, 195-kw max. & 107-kw horizontal aural. Antenna: 1560-ft. above av. terrain, 1596-ft. above ground, 2704-ft. above sea level.

Latitude 35° 35' 22"
Longitude 97° 29' 03"

Transmitter: 11901 N. Eastern Ave., Oklahoma City.

Satellite Earth Stations: Transmit/receive Scientific-Atlanta, 10-meter C-band; Scientific-Atlanta, 7-meter C-band; Zenith, 3.6-meter C-band; RCA, 3-meter Ku-band; Zenith, 3-meter C-band; M/A-Com, Scientific-Atlanta, Zenith receivers.

News Services: CNN, Fox News, NOAA.

Ownership: Heritage Media Corp., 100%. See Group Ownership of Television Stations.

Began Operation: September 24, 1980. Sale to Rollins Telecasting by Ina S. Autry Estate, Gene Autry & Stanley B. Schneider, co-executors was approved by FCC April 10, 1985. Sale to present owner approved Sept. 18, 1986 (Television Digest, Vol. 27:23).

Represented (sales): Petry Television Inc.

Represented (legal): Sidley & Austin.

Represented (engineering): Jules Cohen & Associates, P.C.

Personnel:

HARLAN REAMS, president & general manager.
JULIE NELSON, general sales manager.
MOIRA MATTHIS, public affairs director.
JEREMIAH HOLMES, chief engineer.
BILL KELLEY, production manager.
CURTIS GRANT, promotion manager.
DIAN JOHNSON, program director.

Highest One Hour Rate: \$4000.

Highest 30 Sec. Rate: \$1500.

City of License: Oklahoma City. ADI: Oklahoma City. Rank: 39.

Total Households: © MSI Consumer Market Data as of 1/1/89. TV Homes, TV% and Circulation © 1989 Arbitron. County coverage based on Arbitron study.

Net Weekly Circulation	State County	Total Households	TV Households	Households %
50% & Over	OKLAHOMA			
	Cleveland	60,800	60,200	99
	Grady	16,800	16,600	99
	Lincoln	12,400	12,300	99
	Logan	11,400	11,300	99
	Oklahoma	254,400	252,600	99
Between 25-49%	OKLAHOMA			
	Alfalfa	2,700	2,700	100
	Blaine	5,300	5,200	98
	Caddo	12,700	12,500	99
	Canadian	26,200	26,000	99
	Dewey	2,200	2,200	100
	Garfield	25,400	25,200	99



Net Weekly Circulation	State County	Total Households	TV Households	Households %
Between 25-49%	Garvin	11,600	11,500	99
	Grant	2,600	2,600	100
	Kingfisher	5,800	5,800	100
	McClain	9,300	9,200	99
	Major	3,300	3,200	97
	Murray	5,100	5,100	100
	Payne	24,900	24,600	99
	Pontotoc	13,500	13,400	99
	Pottawatomie	23,500	23,200	99
	Seminole	11,000	10,900	99
	Washita	5,400	5,400	99
Between 5-24%	OKLAHOMA			
	Creek	26,900	26,600	99
	Custer	12,400	12,200	99
	Hughes	5,800	5,700	98
	Kay	20,700	20,500	99
	Noble	4,900	4,900	100
	Pawnee	7,100	7,000	99
	Woodward	8,200	8,000	98
Station Totals		632,300	626,600	99
Net Weekly Circulation (1989)			270,500	
Average Daily Circulation (1989)			97,900	

**NEED BROADCAST TV OR CABLE TV DATA
FROM THE FACTBOOK ON TAPE OR DISKETTE?
NEED CUSTOMIZED REPORTS?**

Call Warren Publishing's
Market Research & Data Sales Dept.

202-872-9200

Oklahoma—Oklahoma City

KGMC

Ch. 34

Network Service: None, independent.

Licensee: Oklahoma City Bcstg. Co., Debtor-in-Possession, 1501 N.E. 85th St., Oklahoma City, OK 73131.

Studio: 1501 N.E. 85th St., Oklahoma City, OK 73131.

Mailing Address: Box 14587, Oklahoma City, OK 73113.

Telephone: 405-478-3434.

Technical Facilities: Channel No. 34 (590-596 MHz). Authorized power: 1167-kw max. & 785-kw horizontal visual, 116.7-kw max. & 78.5-kw horizontal aural. Antenna: 1209-ft. above av. terrain, 1257-ft. above ground, 2397-ft. above sea level.

Latitude 35° 33' 36"
Longitude 97° 29' 07"

Transmitter: N.E. 85th St. at Ridgeway.

Satellite Earth Stations: Prodelin, 4.5-meter C-band; 3-meter Ku-band; Scientific Atlanta receivers.

Ownership: Beverly Hills Liquidating Partnership, 85%; Ted F. Baze, 15%. Beverly Hills Liquidating Partnership ownership: Burton Slatkin, pres.-treas., 11.62%; Edward Slatkin, secy., 6.35%; Seema S. Boesky, 39%; Muriel Slatkin, 18.65%; Greydale Corp., 12.5%; Thomas Slatkin, 6.35%; Donald Korotkin, 1.56%.

Began Operation: November 1, 1979. Purchase of remaining 80% by Oklahoma City Bcstg. Inc. from General Media Corp. approved by FCC Feb. 16, 1983. Transfer of control to Beverly Hills Hotel Corp., et al., approved Oct. 21, 1983.

Represented (sales): Katz Independent TV Sales.

Represented (legal): Fisher, Wayland, Cooper & Leader.

Represented (engineering): Gallagher & Associates, Consulting Radio Engineers.

Personnel:

- TED BAZE, president & general manager.
- GREG MILLER, vice president & director of engineering.
- T. DAN LOVING, director of sales.
- PAT RATTERMAN, local sales manager.
- JUDY LISEBY, program & promotion director.
- GLEN PARKER, business manager.

Highest 30 Sec. Rate: \$300.

City of License: Oklahoma City. **ADI:** Oklahoma City. **Rank:** 39.

Total Households: © MSI Consumer Market Data as of 1/1/89. TV Homes, TV% and Circulation © 1989 Arbitron. County coverage based on Arbitron study.

Net Weekly Circulation	State County	Total Households	TV Households	%
50% & Over	OKLAHOMA	5,300	5,200	98
	Blaine	12,700	12,500	99
	Caddo	60,800	60,200	99
	Cleveland	12,400	12,200	99
	Custer	2,200	2,200	100
	Dewey	11,600	11,500	99
	Garvin	16,800	16,600	99
	Grady	12,400	12,300	99
	Lincoln	11,400	11,300	99
	Logan	9,300	9,200	99
	McClain	254,400	252,600	99
	Oklahoma	2,200	2,200	100
	Roger Mills			



KGMC BPCT-4997 Granted 3/21/79 © American Map Corp., 14244

Net Weekly Circulation	State County	Total Households	TV Households	%
Between 25-49%	OKLAHOMA	2,700	2,700	100
	Alfalfa	26,200	26,000	99
	Canadian	25,400	25,200	99
	Garfield	2,600	2,600	100
	Grant	5,800	5,700	98
	Hughes	20,700	20,500	99
	Kay	5,800	5,800	100
	Kingfisher	3,300	3,200	97
	Major	5,100	5,100	100
	Murray	4,900	4,900	100
	Noble	24,900	24,600	99
	Payne	23,500	23,200	99
	Pottawatomie	11,000	10,900	99
	Seminole	5,400	5,400	99
Washita				
Between 5-24%	OKLAHOMA	9,000	8,800	98
	Beckham	26,900	26,600	99
	Creek	1,700	1,700	100
	Harmon	5,200	5,100	98
	Kiowa	4,500	4,400	98
	Okfuskee	7,100	7,000	99
	Pawnee	13,500	13,400	99
Pontotoc	17,500	17,400	99	
Stephens				
Station Totals		664,200	658,200	99
Net Weekly Circulation (1989)			286,400	
Average Daily Circulation (1989)			104,700	

Oklahoma—Oklahoma City

KOCO-TV

Ch. 5

Network Service: ABC.

Licensee: Combined Communications Corp. of Oklahoma Inc, 1300 E. Britton Rd., Box 14555, Oklahoma City, OK 73113.

Studio: 1300 E. Britton Rd., Oklahoma City, OK 73113.

Mailing Address: Box 14555, Oklahoma City, OK 73113.

Telephone: 405-478-3000. **TWX:** 405-842-3252. **Fax:** 405-478-4721.

Technical Facilities: Channel No. 5 (76-82 MHz). Authorized power: 100-kw visual, 14.5-kw aural. Antenna: 1520-ft. above av. terrain, 1563-ft. above ground, 2726-ft. above sea level.

Latitude 35° 33' 45"
Longitude 97° 29' 24"

Transmitter: 0.33-mi. E of N. Kelly Ave. on Britton Rd.

Multichannel TV Sound: Stereo only.

Satellite Earth Stations: Andrew, 4.5-meter C-band; Andrew, 5.6-meter Ku-band; Andrew, 7.3-meter C-band; Scientific-Atlanta, 7-meter C-band; Andrew, Avanteq, Scientific-Atlanta receivers.

News Services: AP, ESDI, Gannett News Service, National Weather Service, UPI.

Ownership: Gannett Co. Inc., 100%. See Group Ownership of Television Stations.

Began Operation: June 19, 1954. Sale to L. E. Caster (75%) and Ashley L. Robinson (25%) by Streets Electronics Inc. approved by FCC Dec. 11, 1957 (*Television Digest*, Vol. 13:41, 45, 50). Transfer to Caster Estate, et al., approved March 5, 1958 (Vol. 14:7, 8, 10). Sale to Capital City Investment Co. (Cimarron Television Corp.) approved 1961 (Vol. 17:23; 1:4). Transfer to Combined Communications approved July 17, 1970 (Vol. 10:30). Merger of Combined with Gannett Co. approved June 7, 1979 (Vol. 18:20, 38; 19:24).

Represented (sales): Blair Television.

Represented (legal): Reed, Smith, Shaw, McClay.

Personnel:

THOMAS KIRBY, president & general manager.
TED NEWCOMB, vice president & chief engineer.
MIKE PALMER, vice president & program director.
LOU MORLINO, general sales manager.
BRENT HENSLEY, local sales manager.
SHEILA PHIPPS, promotion manager.
MARIE CURKAN, news director.
JERRY HART, production manager.
LYNETTE RODRIGUEZ, business manager.

Highest 30 Sec. Rate: \$1500.

NETWORK BASE HOURLY RATE: \$1600.

City of License: Oklahoma City. **AOI:** Oklahoma City. **Rank:** 39.

Total Households: © MSI Consumer Market Data as of 1/1/89. TV Homes, TV% and Circulation © 1989 Arbitron. County coverage based on Arbitron study.

Net Weekly Circulation	State County	Total Households	TV Households	Households %
50% & Over	OKLAHOMA			
	Alfalfa	2,700	2,700	100
	Blaine	5,300	5,200	98
	Caddo	12,700	12,500	99
	Canadian	26,200	26,000	99
	Cleveland	60,800	60,200	99
	Custer	12,400	12,200	99
	Dewey	2,200	2,200	100
	Ellis	2,200	2,100	95
	Garfield	25,400	25,200	99
	Garvin	11,600	11,500	99
	Grady	16,800	16,600	99
	Grant	2,600	2,600	100
	Greer	3,000	2,900	97
	Harper	1,800	1,800	100
	Hughes	5,800	5,700	98
	Kay	20,700	20,500	99



KOCO-TV BPC-T-2794 Granted 8/2/60

© American Map Corp., 14244

Net Weekly Circulation	State County	Total Households	TV Households	Households %
50% & Over	Kingfisher	5,800	5,800	100
	Lincoln	12,400	12,300	99
	Logan	11,400	11,300	99
	McClain	9,300	9,200	99
	Major	3,300	3,200	97
	Murray	5,100	5,100	100
	Noble	4,900	4,900	100
	Oklahoma	254,400	252,600	99
	Payne	24,900	24,600	99
	Pontotoc	13,500	13,400	99
	Pottawatomie	23,500	23,200	99
	Seminole	11,000	10,900	99
	Washita	5,400	5,400	99
	Woods	4,100	4,000	98
Woodward	8,200	8,000	98	
Between 25-49%	OKLAHOMA			
	Atoka	4,900	4,800	99
	Beckham	9,000	8,800	98
	Coal	2,200	2,200	100
	Kiowa	5,200	5,100	98
Stephens	17,500	17,400	99	
Between 5-24%	KANSAS			
	Cowley	14,600	14,400	99
	OKLAHOMA			
	Carter	18,200	18,000	99
	Comanche	38,500	38,200	99
	Creek	26,900	26,600	99
	Jackson	11,000	10,900	99
	Jefferson	3,300	3,300	100
	Okfuskee	4,500	4,400	98
	Osage	16,200	16,100	99
	Pawnee	7,100	7,000	99
Pittsburg	17,200	16,900	99	
Roger Mills	2,200	2,200	100	
Station Totals		807,900	800,100	99
Net Weekly Circulation (1989)			539,900	
Average Daily Circulation (1989)			298,900	

Oklahoma—Oklahoma City

KOKH-TV

Ch. 25

Network Service: None, independent.

Licensee: KOLN Inc., 1228 E. Wilshire Blvd., Oklahoma City, OK 73111.

Studio: 1228 E. Wilshire Blvd., Oklahoma City, OK 73111.

Mailing Address: Box 14925, Oklahoma City, OK 73113.

Telephone: 405-843-2525.

Technical Facilities: Channel No. 25 (536-542 MHz). Authorized power: 1410-kw visual, 141-kw aural. Antenna: 1540-ft. above av. terrain, 1619-ft. above ground, 2749-ft. above sea level.

Latitude 35° 32' 58"
Longitude 97° 29' 18"

Transmitter: 1228 E. Wilshire Blvd.

Satellite Earth Stations: Scientific-Atlanta, 7-meter C-band; Pinzone, 5-meter C-band; RCA, 3.7-meter Ku-band; M/A-Com, Pinzone, Scientific-Atlanta receivers.

Ownership: Busse Broadcasting Corp., 100%. See Group Ownership of Television Stations.

Began Operation: February 2, 1959 as a non-commercial, educational station. Sale to John Blair & Co. approved by FCC June 6, 1979 (*Television Digest*, Vol. 19:25). Resumed operation as commercial station Oct. 1, 1979. FCC approved sale by Blair to Gillett Bcstg. Dec. 30, 1986. Assignment to present owner granted July 31, 1987.

Represented (sales): MMT Sales Inc.

Represented (legal): Pepper & Corazzini.

Personnel:

- JAMES HARMEYER, president & general manager.
- CRAIG BACHMAN, general sales manager.
- CLIFF WALTON, local sales manager.
- D. K. HART, chief engineer.
- RONNIE KAYE, news director.
- PATRICIA WALLACE, director, program services.
- GARY W. ROBBINS, controller.

Rates: On request.

City of License: Oklahoma City. **ADI:** Oklahoma City. **Rank:** 39.

Total Households: © MSI Consumer Market Data as of 1/1/89. TV Homes, TV% and Circulation © 1989 Arbitron. County coverage based on Arbitron study.

Net Weekly Circulation	State County	Total Households	TV Households	Households %
50% & Over	OKLAHOMA			
	Beckham	9,000	8,800	98
	Blaine	5,300	5,200	98
	Caddo	12,700	12,500	99
	Canadian	26,200	26,000	99
	Cleveland	60,800	60,200	99
	Custer	12,400	12,200	99
	Garvin	11,600	11,500	99
	Grady	16,800	16,600	99
	Harmon	1,700	1,700	100
	Kingfisher	5,800	5,800	100
	Lincoln	12,400	12,300	99
	Logan	11,400	11,300	99
	Oklahoma	254,400	252,600	99
	Pottawatomie	23,500	23,200	99
	Seminole	11,000	10,900	99
	Washita	5,400	5,400	99



Net Weekly Circulation	State County	Total Households	TV Households	Households %
Between 25-49%	OKLAHOMA			
	Alfalfa	2,700	2,700	100
	Dewey	2,200	2,200	100
	Garfield	25,400	25,200	99
	Grant	2,600	2,600	100
	Greer	3,000	2,900	97
	Hughes	5,800	5,700	98
	Kay	20,700	20,500	99
	McClain	9,300	9,200	99
	Major	3,300	3,200	97
	Murray	5,100	5,100	100
	Payne	24,900	24,600	99
	Pontotoc	13,500	13,400	99
	Roger Mills	2,200	2,200	100
Stephens	17,500	17,400	99	
Between 5-24%	OKLAHOMA			
	Carter	18,200	18,000	99
	Comanche	38,500	38,200	99
	Creek	26,900	26,600	99
	Jefferson	3,300	3,300	100
	Kiowa	5,200	5,100	98
	Noble	4,900	4,900	100
	Oklfuskee	4,500	4,400	98
	Pawnee	7,100	7,000	99
	Tillman	4,300	4,300	100
	Woods	4,100	4,000	98
TEXAS				
Hall	2,000	1,900	97	
Hardeman	2,400	2,400	100	
Station Totals		740,000	733,200	99
Net Weekly Circulation (1989)			322,200	
Average Daily Circulation (1989)			126,100	

Oklahoma—Oklahoma City

KSBI

Ch. 52

Network Service: None, independent.

Licensee: Locke Supply Co., Box 26128, Oklahoma City, OK 73126.

Telephone: 405-631-9701.

Technical Facilities: Channel No. 52 (698-704 MHz). Authorized power: 1355-kw max. visual, 135.5-kw max. aural. Antenna: 601-ft. above av. terrain, 520-ft. above ground, 1824-ft. above sea level.

Latitude	35°	22'	54"
Longitude	97°	29'	20"

Transmitter: 1300 S.E. 82nd St., Oklahoma City.

Ownership: Don J. Locke, pres., 55%; Bill R. Weaver, v.p.; Wanda Locke, secy-treas., 45%.

Began Operation: October 7, 1988.

Represented (legal): Baraff, Koerner, Olender & Hochberg, P.C.

Represented (engineering): Peter V. Gureckis & Associates.

Personnel:
DON LOCKE, general manager.

Rates: On request.



Arbitron Data: Not available.

City of License: Oklahoma City. **ADI:** Oklahoma City. **Rank:** 39.

Oklahoma—Oklahoma City

KTBO-TV

Ch. 14

Network Service: Trinity Bcstg. Network.

Licensee: Trinity Broadcasting of Oklahoma City, 3705 N.W. 63rd, Oklahoma City, OK 73116.

Studio: 3705 N.W. 63rd, Oklahoma City, OK 73116.

Telephone: 405-848-1414.

Technical Facilities: Channel No. 14 (470-476 MHz). Authorized power: 575-kw max. visual, 372-kw horizontal aural. Antenna: 1130-ft. above av. terrain.

Latitude	35°	34'	30''
Longitude	97°	29'	04''

Holds CP for change to 1216-kw max. visual, 243-kw max. aural, 1137-ft. BPCT-860721KF.

Transmitter: 1300 N.E. 108th St., Oklahoma City.

Satellite Earth Station: Scientific-Atlanta, 7-meter.

News Service: UPI.

Ownership: Trinity Broadcasting Network Inc. See Group Ownership of Television Stations.

Began Operation: March 6, 1981.

Represented (legal): May & Dunne.

Represented (engineering): Smith & Powstenko.

Personnel:

AL BROWN, general manager.
JOHN GORDON, chief engineer.

Highest 30 Sec. Rate: \$50.



Arbitron Data: Not available.

City of License: Oklahoma City. **ADI:** Oklahoma City. **Rank:** 39.

Oklahoma—Oklahoma City

KTVY

Ch. 4

Network Service: NBC

Licensee: Palmer Oklahoma City Inc., 1801 Grand Ave., Des Moines, IA 50308.

Studio: 500 E. Britton Rd., Oklahoma City, OK 73114.

Mailing Address: Box 14068, Oklahoma City, OK 73113.

Telephone: 405-478-1212. **TWX:** 910-830-6866.

Technical Facilities: Channel No. 4 (66-72 MHz). Authorized power: 97.7-kw visual, 19.5-kw aural. Antenna: 1540-ft. above av. terrain, 1602-ft. above ground, 2749-ft. above sea level.

Latitude 35° 34' 07"
Longitude 97° 29' 20"

Transmitter: 1401 E. Britton Rd.

Multichannel TV Sound: Stereo only.

Satellite Earth Stations: Transmit/receive 2.7-meter Ku-band; Harris, 8.1-meter Ku-band; Harris, 6.2-meter C-band; Harris, 3.7-meter Ku-band; RCA Americom Ku-band; Harris, M/A-Com receivers.

SNG Mobile Dish: Transmit/receive Ku-band.

News Services: AP, NBC, UPI.

Ownership: Palmer Communications Inc., 100%. See Group Ownership of Television Stations.

Began Operation: June 6, 1949. Sale to Palmer Communications approved by FCC May 8, 1989 (*Television Digest*, Vol. 28:41; 29:10). Previous sale to Knight-Ridder approved by FCC Jan. 13, 1986. Previous sale to Evening News Assn. by Gaylord Bcstg. Co. approved by FCC Oct. 29, 1975 (*Television Digest*, Vol. 15:29).

Represented (sales): Harrington, Righter & Parsons Inc.

Represented (legal): Wilmer, Cutler & Pickering.

Represented (engineering): A. D. Ring & Associates, P.C.

Personnel:

PAUL WISE, general sales manager.
HAROLD PATTERSON, national sales manager.
BOB ABLAH, chief engineer.
STU KELLOGG, news director.

Highest 30 Sec. Rate: \$3000.

NETWORK BASE HOURLY RATE: \$2075.

City of License: Oklahoma City. **ADI:** Oklahoma City. **Rank:** 39.

Total Households: © MSI Consumer Market Data as of 1/1/89. TV Homes, TV% and Circulation © 1989 Arbitron. County coverage based on Arbitron study.

Net Weekly Circulation	State County	Total Households	TV Households	%
50% & Over	OKLAHOMA			
	Alfalfa	2,700	2,700	100
	Beckham	9,000	8,800	98
	Blaine	5,300	5,200	98
	Caddo	12,700	12,500	99
	Canadian	26,200	26,000	99
	Cleveland	60,800	60,200	99
	Custer	12,400	12,200	99
	Dewey	2,200	2,200	100
	Ellis	2,200	2,100	95
	Garfield	25,400	25,200	99
	Garvin	11,600	11,500	99
	Grady	16,800	16,600	99
	Grant	2,600	2,600	100
	Greer	3,000	2,900	97
	Harmon	1,700	1,700	100
	Harper	1,800	1,800	100
	Hughes	5,800	5,700	98
	Jackson	11,000	10,900	99
Kay	20,700	20,500	99	
Kingfisher	5,800	5,800	100	
Kiowa	5,200	5,100	98	



Net Weekly Circulation	State County	Total Households	TV Households	%
50% & Over	Lincoln	12,400	12,300	99
	Logan	11,400	11,300	99
	Mc Clain	9,300	9,200	99
	Major	3,300	3,200	97
	Murray	5,100	5,100	100
	Noble	4,900	4,900	100
	Okfuskee	4,500	4,400	98
	Oklahoma	254,400	252,600	99
	Payne	24,900	24,600	99
	Pontotoc	13,500	13,400	99
	Pottawatomie	23,500	23,200	99
	Roger Mills	2,200	2,200	100
	Seminole	11,000	10,900	99
	Washita	5,400	5,400	99
Woods	4,100	4,000	98	
Woodward	8,200	8,000	98	
Between 25-49%	OKLAHOMA			
	Atoka	4,900	4,800	99
	Carter	18,200	18,000	99
	Coal	2,200	2,200	100
	Comanche	38,500	38,200	99
	Stephens	17,500	17,400	99
	Tillman	4,300	4,300	100
Between 5-24%	OKLAHOMA			
	Cotton	2,900	2,900	100
	Creek	26,900	26,600	99
	Jefferson	3,300	3,300	100
	Johnston	4,100	4,000	98
	Mc Intosh	7,200	7,100	99
	Marshall	5,200	5,100	98
	Osage	16,200	16,100	99
	Pawnee	7,100	7,000	99
	Pittsburg	17,200	16,900	99
Station Totals		818,700	810,800	99
Net Weekly Circulation (1989)				599,400
Average Daily Circulation (1989)				365,500

Oklahoma—Oklahoma City

KWTV

Ch. 9

Network Service: CBS.

Licensee: Griffin Operating Co., 7401 N. Kelley Blvd., Oklahoma City, OK 73117.

Studio: 7401 N. Kelley Blvd., Oklahoma City, OK 73113.

Telephone: 405-843-6641. TWX: 910-830-6852. Telex: 405-840-4368.

Technical Facilities: Channel No. 9 (186-192 MHz). Authorized power: 316-kw visual, 31.6-kw aural. Antenna: 1525-ft. above av. terrain, 1577-ft. above ground, 2690-ft. above sea level.

Latitude 35° 32' 58"
Longitude 97° 29' 50"

Transmitter: 7401 N. Kelley Blvd.

Multichannel TV Sound: Stereo and separate audio program.

Satellite Earth Stations: Scientific-Atlanta, 7-meter C-band; Harris, 4.6-meter Ku-band; Scientific-Atlanta, 4.5-meter C-band; Harris, 3-meter C-band; AFC, 3-meter Ku-band; DX Antenna, Harris, M/A-Com, Scientific-Atlanta receivers.

SNG Mobile Dish: Transmit/receive Midwest/Vertex, 3.7-meter Ku-band.

News Services: AP, UPI, CBS, Conus.

Ownership: Griffin Television Inc., 100%. See Group Ownership of Television Stations.

Began Operation: December 20, 1953.

Represented (sales): TeleRep Inc.

Represented (legal): Fletcher, Heald & Hildreth.

Represented (engineering): Cohen, Dippell & Everist, P.C.

Personnel:

DUANE HARM, president & chief executive officer, Griffin Companies.
JERRY DALRYMPLE, vice president, operations.
A. R. SANDUBRAE, station manager & program director.
FRANCIS H. CONWAY, general sales manager.
ROB KRIER, national sales manager.
RUSS ELKIN, chief engineer.
ANDY SHAW, news director.
RICHARD DUTTON, operations manager.
RICK BUCHANAN, promotion & marketing director.
BETTYE FERGUSON, business manager.

Highest 30 Sec. Rate: \$2000.

NETWORK BASE HOURLY RATE: \$1870.

City of License: Oklahoma City. ADI: Oklahoma City. Rank: 39.

Total Households: © MSI Consumer Market Data as of 1/1/89. TV Homes, TV% and Circulation © 1989 Arbitron. County coverage based on Arbitron study.

Net Weekly Circulation	State County	Total Households	TV Households	%
50% & Over				
	Alfalfa	2,700	2,700	100
	Beckham	9,000	8,800	98
	Blaine	5,300	5,200	98
	Caddo	12,700	12,500	99
	Canadian	26,200	26,000	99
	Cleveland	60,800	60,200	99
	Custer	12,400	12,200	99
	Dewey	2,200	2,200	100
	Ellis	2,200	2,100	95
	Garfield	25,400	25,200	99
	Garvin	11,600	11,500	99
	Grady	16,800	16,600	99
	Grant	2,600	2,600	100
	Greer	3,000	2,900	97
	Harmon	1,700	1,700	100
	Harper	1,800	1,800	100



KWTV BPCT-860520K1 Granted 7/29/86

© American Map Corp., No. 14244

Net Weekly Circulation	State County	Total Households	TV Households	%
50% & Over				
	Hughes	5,800	5,700	98
	Jackson	11,000	10,900	99
	Kay	20,700	20,500	99
	Kingfisher	5,800	5,800	100
	Kiowa	5,200	5,100	98
	Lincoln	12,400	12,300	99
	Logan	11,400	11,300	99
	Mc Clain	9,300	9,200	99
	Major	3,300	3,200	97
	Murray	5,100	5,100	100
	Noble	4,900	4,900	100
	Okfuskee	4,500	4,400	98
	Oklahoma	254,400	252,600	99
	Payne	24,900	24,600	99
	Pontotoc	13,500	13,400	99
	Pottawatomie	23,500	23,200	99
	Roger Mills	2,200	2,200	100
	Seminole	11,000	10,900	99
	Stephens	17,500	17,400	99
	Washita	5,400	5,400	99
	Woods	4,100	4,000	98
	Woodward	8,200	8,000	98
Between 25-49%				
	Carter	18,200	18,000	99
	Comanche	38,500	38,200	99
	Jefferson	3,300	3,300	100
	Tillman	4,300	4,300	100
Between 5-24%				
	Cotton	2,900	2,900	100
	Marshall	5,200	5,100	98
	Osage	16,200	16,100	99
	Pawnee	7,100	7,000	99
	Pittsburg	17,200	16,900	99
Station Totals		773,400	766,100	99
Net Weekly Circulation (1989)			607,400	
Average Daily Circulation (1989)			377,700	

Oklahoma—Sayre

KVII-TV

Ch. 8

(Satellite of KVII-TV, Amarillo, TX)

Network Service: ABC.

Licensee: Marsh Media Inc., One Broadcast Center, Amarillo, TX 79101-4328.

Studio: See KVII-TV, Amarillo.

Telephones: 405-928-3233; 806-373-1787.

Technical Facilities: Channel No. 8 (180-186 MHz). Authorized power: 131.5-kw visual, 26.3-kw aural. Antenna: 580-ft. above av. terrain, 629-ft. above ground, 2749-ft. above sea level.

Latitude	35°	25'	25''
Longitude	99°	50'	30''

Transmitter: NW corner of junction of Hwys. 6 & 152.

Multichannel TV Sound: Stereo only.

Ownership: Marsh Media Inc., 100%. See Group Ownership of Television Stations.

Began Operation: August 7, 1961. Left air Aug. 11, 1965. Sale to Bass Bcstg. by Lonnie J. and Alice H. Preston approved Nov. 17, 1965 by FCC (*Television Digest*, Vol. 5:33). Resumed operation May 17, 1966. Sale to present owner by Bass Bcstg. approved by FCC Dec. 19, 1975.

Represented (sales): Katz Television.

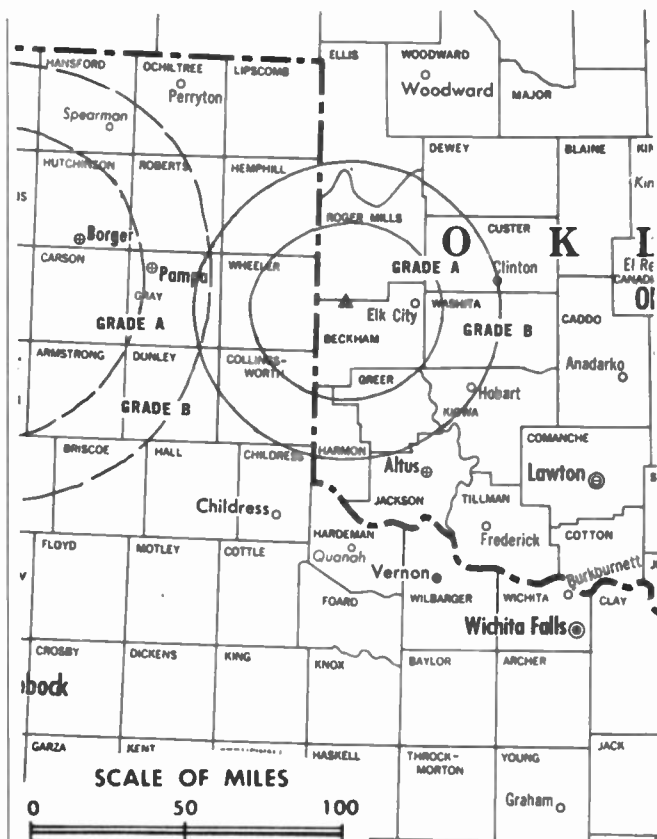
Represented (legal): Wiley, Rein & Fielding.

Represented (engineering): Smith & Powstenko.

Personnel:

GLEN NEAL, resident engineering supervisor.

Rates: See KVII-TV, Amarillo, TX.



KVII-TV BPCT-861007KI Granted 12/11/86 © American Map Corp., No. 14244

Arbltron Data: Figures included with KVII-TV, Amarillo, TX.

City of License: Sayre. ADI: Amarillo. Rank: 116.

Oklahoma—Tulsa

KGCT-TV

Ch. 41

Network Service: None, independent.

Licensee: Tulsa TV 41, Box 1547, Newport Beach, CA 92663.

Studio: 5807 S. Garnett Rd., Suite E, Tulsa, OK 74146.

Telephone: 918-252-9589.

Technical Facilities: Channel No. 41 (632-638 MHz). Authorized power: 1350-kw max. & 295-kw horizontal visual, 58.9-kw max. aural. Antenna: 1510-ft. above av. terrain, 1368-ft. above ground, 2168-ft. above sea level.

Latitude 36° 02' 28"
Longitude 95° 39' 24"

Transmitter: 2.67-mi. NE of State Rte. 51, on 101st St., near Oneta.

Satellite Earth Stations: Astron, 3-meter; Harris, 5-meter; Microdyne, 5-meter; Automation Techniques, Gardiner receivers.

News Services: INN, CBS.

Ownership: Armstrong Investment Co., a Limited Partnership. Ownership: Robert A. & Margaret F. Armstrong, 50% each.

Began Operation: March 18, 1981. Sale of interest held by Ray L. Beindorf to Armstrong Investment Co. approved by FCC April 26, 1989. Sale pend. Station left air Feb. 1, 1989; plans to resume operation late fall 1989.

Represented (legal): Ward & Mendelsohn, P.C.

Personnel:

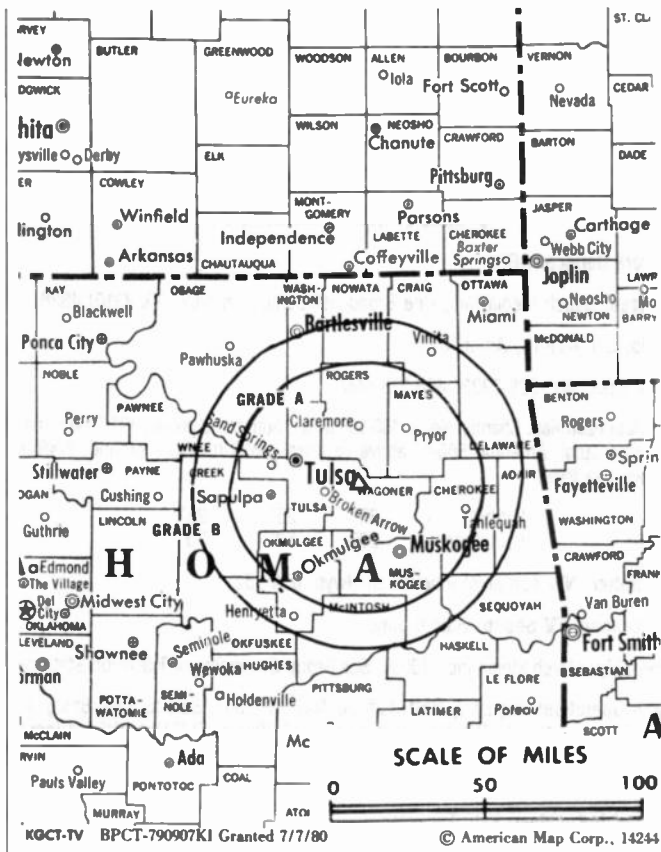
BOB DAVIS, general manager.

PEGGY MARSH, administrative assistant to general manager.

City of License: Tulsa. ADI: Tulsa. Rank: 54.

Total Households: © MSI Consumer Market Data as of 1/1/89. TV Homes, TV% and Circulation © 1989 Arbitron. County coverage based on Arbitron study.

Net Weekly Circulation	State County	Total Households	TV Households	%
Between 5-24%	OKLAHOMA			
	Cherokee	12,600	12,400	98
	Creek	26,900	26,600	99
	Delaware	11,200	10,900	97
	Haskell	4,800	4,700	98
	Mc Intosh	7,200	7,100	99
	Mayer	13,300	13,100	98
	Muskogee	27,000	26,700	99



Net Weekly Circulation	State County	Total Households	TV Households	%
Between 5-24%	Nowata	4,400	4,400	100
	Okmulgee	15,200	15,000	99
	Osage	16,200	16,100	99
	Pawnee	7,100	7,000	99
	Rogers	20,700	20,500	99
	Tulsa	210,400	208,900	99
	Wagoner	18,400	18,200	99
	Washington	18,600	18,500	99
Station Totals		414,000	410,100	99
Net Weekly Circulation (1989)			55,000	
Average Daily Circulation (1989)			16,000	

Oklahoma—Tulsa

KJRH

Ch. 2

Network Service: NBC.

Licensee: Scripps Howard Broadcasting Co., 3701 S. Peoria Ave., Tulsa, OK 74105.

Studio: 3701 S. Peoria Ave., Tulsa, OK 74105.

Mailing Address: Box 2, Tulsa, OK 74101.

Telephone: 918-743-2222. **TWX:** 910-845-2134. **Fax:** 918-748-1460.

Technical Facilities: Channel No. 2 (54-60 MHz). Authorized power: 100-kw visual, 15-kw aural. Antenna: Circular polarized, 1828-ft. above av. terrain, 1775-ft. above ground, 2465-ft. above sea level.

Latitude 36° 01' 15"
Longitude 95° 40' 32"

Transmitter: 9870 S. 273rd E. Ave.

Multichannel TV Sound: Stereo only.

Satellite Earth Stations: Microwave General, 5-meter C-band; 3-meter Ku-band; Scientific-Atlanta receivers.

News Services: AP, UPI, CNN, CNN Headline News, Oklahoma News Network, Southwest Newswire, NBC, NIWS.

Ownership: Scripps Howard Broadcasting Co., 100%. See Group Ownership of Television Stations.

Began Operation: December 5, 1954. Sale to present owner by Central Plains Enterprises Inc. approved by FCC Nov. 25, 1970 (*Television Digest*, Vol. 10:24, 48).

Represented (sales): Blair Television.

Represented (legal): Baker & Hostetler.

Personnel:

- WILLIAM J. DONAHUE, general manager.
- MICHAEL VRABAC, general sales manager.
- DICK NELSON, production manager.
- JOHN HILL, promotion manager.
- CRAIG ALLISON, national sales manager.
- TOM HAUFF, news director.
- VIC TURNER, director of engineering.
- JOHN HILL, promotion director.
- PEGGY LOOP, business manager.

Rates: On request.

City of License: Tulsa. **ADI:** Tulsa. **Rank:** 54.

Total Households: © MSI Consumer Market Data as of 1/1/89. TV Homes, TV% and Circulation © 1989 Arbitron. County coverage based on Arbitron study.

Net Weekly Circulation	State County	Total Households	TV Households	%
50% & Over	KANSAS			
	Chautauqua	2,300	2,300	100
	Montgomery	16,500	16,200	98
OKLAHOMA	Adair	7,100	6,900	97
	Cherokee	12,600	12,400	98
	Craig	5,700	5,600	98
	Creek	26,900	26,600	99
	Delaware	11,200	10,900	97
	Haskell	4,800	4,700	98
	Latimer	3,800	3,700	97
	Mc Intosh	7,200	7,100	99
	Mayes	13,300	13,100	98
	Muskogee	27,000	26,700	99
	Nowata	4,400	4,400	100
	Okmulgee	15,200	15,000	99



Net Weekly Circulation	State County	Total Households	TV Households	%
50% & Over	Osage	16,200	16,100	99
	Pawnee	7,100	7,000	99
	Pittsburg	17,200	16,900	99
	Rogers	20,700	20,500	99
	Sequoyah	12,700	12,400	98
	Tulsa	210,400	208,900	99
	Wagoner	18,400	18,200	99
Washington	18,600	18,500	99	
Between 25-49%	OKLAHOMA			
Ottawa	13,100	13,000	99	
Between 5-24%	ARKANSAS			
	Benton	36,100	35,400	98
Washington	41,100	40,300	98	
KANSAS	Elk	1,600	1,600	100
	Labette	9,800	9,600	98
	Neosho	7,100	7,000	99
	Wilson	4,900	4,800	98
MISSOURI	Mc Donald	6,100	6,000	98
	OKLAHOMA			
Hughes	5,800	5,700	98	
Kay	20,700	20,500	99	
Le Flore	17,200	16,900	98	
Lincoln	12,400	12,300	99	
Noble	4,900	4,900	100	
Okfuskee	4,500	4,400	98	
Payne	24,900	24,600	99	
Pushmataha	5,200	5,100	98	
Seminole	11,000	10,900	99	
Station Totals		705,700	697,100	99
Net Weekly Circulation (1989)			432,600	
Average Daily Circulation (1989)			263,500	

Oklahoma—Tulsa

KOKI-TV

Ch. 23

Network Service: Fox.

Licensee: Tulsa 23, Limited Partnership, 7422 E. 46th Pl., Tulsa, OK 74145.

Studio: 7422 E. 46th Pl., Tulsa, OK 74145.

Mailing Address: Box 33223, Tulsa, OK 74153.

Telephone: 918-622-2300. TWX: 910-845-3036. Fax: 918-664-5504.

Technical Facilities: Channel No. 23 (524-530 MHz). Authorized power: 3310-kw max. & 1480-kw horizontal visual, 331-kw max. & 148-kw horizontal aural. Antenna: 1310-ft. above av. terrain, 1274-ft. above ground, 1994-ft. above sea level.

Latitude 36° 01' 35.80"
Longitude 95° 40' 43.70"

Transmitter: SW 1/4 of NE 1/4, Sec. 23, Twp. 18N, Range 15 East, near Coweta.

Satellite Earth Stations: Scientific-Atlanta, 5-meter C-band; Odom, 3-meter C-band; RCA, 3-meter Ku-band; Automation Techniques, Microdyne, Scientific-Atlanta receivers.

News Service: AP.

Ownership: James U. Lavenstein, gen. partner, 10%; Benjamin F. Boddie, gen. partner, 3.5%; John H. Williams, ltd. partner, 10%; Joanne S. Williams, ltd. partner, 10%; Robert E. Thomas, ltd. partner, 10%; Paribus Co., ltd. partner, 10%; Avitrol Corp., ltd. partner, 10%; Walter H. Helmerich III, ltd. partner, 7.5%; C. W. Flint Jr., ltd. partner, 7.5%; 6 other ltd. partners, none with more than 5.5%.

Began Operation: October 26, 1980. Sale to Clear Channel Communications pending (Television Digest, Vol. 29:11).

Represented (sales): Katz Independent TV Sales.

Represented (legal): Wiener & Scheiner.

Represented (engineering): Silliman & Silliman.

Personnel:

JAMES LAVENSTEIN, general manager.
MARK CORTNER, general sales manager.
DAVID FLING, director of operations.
EUGENE WILKIN, program & film buyer.
ROBERT G. HARDIE, chief engineer.
WES BUTLER, production manager.
LIBBY PARRISH, traffic manager.
BEN FRIZZELL, creative services manager.
DENNIS MOORE, business manager.

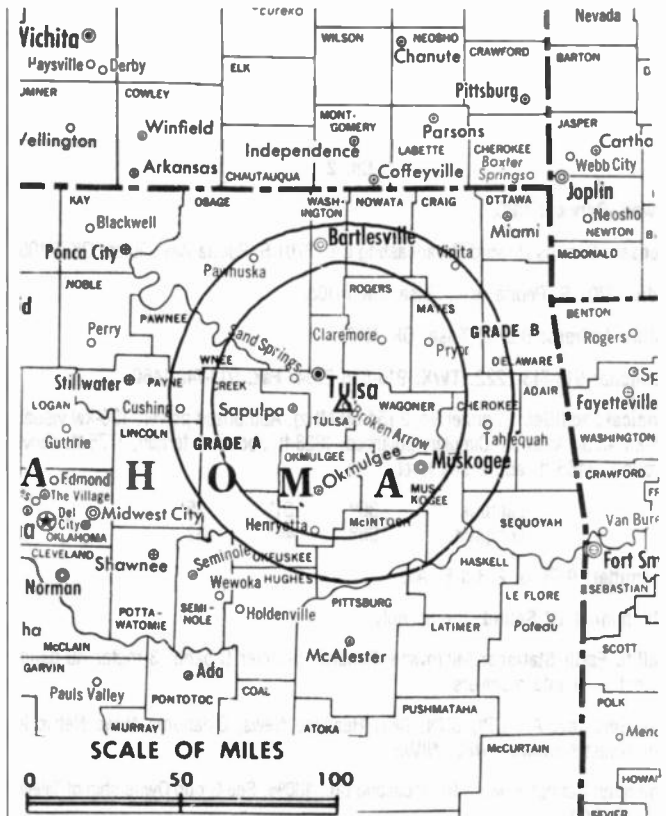
Highest One Hour Rate: \$5000.

Highest 30 Sec. Rate: \$350.

City of License: Tulsa. AOI: Tulsa. Rank: 54.

Total Households: © MSI Consumer Market Data as of 1/1/89. TV Homes, TV% and Circulation © 1989 Arbitron. County coverage based on Arbitron study.

Net Weekly Circulation	State County	Total Households	TV Households	%
50% & Over	OKLAHOMA			
	Creek	26,900	26,600	99
	Mc Intosh	7,200	7,100	99
	Mayes	13,300	13,100	98
	Muskogee	27,000	26,700	99
	Okmulgee	15,200	15,000	99
	Pittsburg	17,200	16,900	99
	Rogers	20,700	20,500	99



KOKI-TV BMPCT-800421KE Granted 7/28/80

© American Map Corp., 14244

Net Weekly Circulation	State County	Total Households	TV Households	%
50% & Over	Tulsa	210,400	208,900	99
	Wagoner	18,400	18,200	99
Between 25-49%	KANSAS			
	Chautauqua	2,300	2,300	100
	Labette	9,800	9,600	98
	Montgomery	16,500	16,200	98
	OKLAHOMA			
	Adair	7,100	6,900	97
Between 5-24%	Cherokee	12,600	12,400	98
	Craig	5,700	5,600	98
	Delaware	11,200	10,900	97
	Haskell	4,800	4,700	98
	Latimer	3,800	3,700	97
	Nowata	4,400	4,400	100
	Okfuskee	4,500	4,400	98
	Osage	16,200	16,100	99
	Ottawa	13,100	13,000	99
	Pawnee	7,100	7,000	99
Washington	18,600	18,500	99	
Between 5-24%	KANSAS			
	Cherokee	9,100	9,000	99
	OKLAHOMA			
	Hughes	5,800	5,700	98
	Kay	20,700	20,500	99
Le Flore	17,200	16,900	98	
Sequoyah	12,700	12,400	98	
Station Totals		559,500	553,200	99
Net Weekly Circulation (1989)			258,100	
Average Daily Circulation (1989)			107,000	

Oklahoma—Tulsa

KOTV

Ch. 6

Network Service: CBS.

Licensee: KOTV Inc., Box 6, Tulsa, OK 74101.

Studio: 302 S. Frankfort St., Tulsa, OK 74120.

Telephone: 918-582-6666. Fax: 918-582-9585.

Technical Facilities: Channel No. 6 (82-88 MHz). Authorized power: 100-kw visual, 10-kw aural. Antenna: 1885-ft. above av. terrain, 1839-ft. above ground, 2549-ft. above sea level.

Latitude 36° 01' 15"
Longitude 95° 40' 32"

Transmitter: Approx. 1.8-mi. E of Oneta, N of intersection of Muskogee Toll Rd. & S. 101st St.

Satellite Earth Station: Scientific-Atlanta, 7-meter; Scientific-Atlanta receivers.

News Services: AP, CBS, CNN, UPI.

Ownership: A. H. Belo Corp. Broadcast Division. See Group Ownership of Television Stations.

Began Operation: October 22, 1949. Sale to General Television Co. (Jack D. Wrather and mother, 50%; Maria Helen Alvarez, 50%) approved by FCC July 13, 1952 (Television Digest, Vol. 8:19, 31). Sale to Corinthian Bcstg. approved May 13, 1954 (Vol. 10:20). Merger of Corinthian Bcstg. with Dun & Bradstreet approved by FCC April 14, 1971 (Vol. 11:16, 21). Sale to present owner by Corinthian approved Nov. 22, 1983 (Vol. 23:20).

Represented (sales): TeleRep Inc.

Represented (legal): Dow, Lohnes & Albertson.

Represented (engineering): Jules Cohen & Associates, P.C.

Personnel:

- WARD HUEY, vice chmn., A. H. Belo Corp. & president, broadcast division.
- LEE SALZBERGER, president & general manager.
- NICK NICHOLSON, general sales manager.
- MARY ANN SKINNER, national sales manager.
- ANNE BEVILACQUA, local sales manager.
- JAN WILSON, program director.
- DAVE CASSIDY, news director.
- DON STAFFORD, chief engineer.
- STEVE KENNETT, business manager.
- BUD BROWN, creative services director.
- DILENE PRUITT, marketing director.

Rates: On request.

City of License: Tulsa. ADI: Tulsa. Rank: 54.

Total Households: © MSI Consumer Market Data as of 1/1/89. TV Homes, TV% and Circulation © 1989 Arbitron. County coverage based on Arbitron study.

Net Weekly Circulation	State County	Total Households	TV Households	%
50% & Over	KANSAS			
	Chautauqua	2,300	2,300	100
	Montgomery	16,500	16,200	98
	OKLAHOMA			
	Adair	7,100	6,900	97
	Cherokee	12,600	12,400	98
	Craig	5,700	5,600	98
	Creek	26,900	26,600	99
	Delaware	11,200	10,900	97
	Haskell	4,800	4,700	98
Latimer	3,800	3,700	97	
Mc Intosh	7,200	7,100	99	
Mayes	13,300	13,100	98	
Muskogee	27,000	26,700	99	



KOTV BMPCT—830906KE Granted 9/27/83

© American Map Corp., No. 14244

Net Weekly Circulation	State County	Total Households	TV Households	%
50% & Over	Nowata	4,400	4,400	100
	Okfuskee	4,500	4,400	98
	Okmulgee	15,200	15,000	99
	Osage	16,200	16,100	99
	Pawnee	7,100	7,000	99
	Pittsburg	17,200	16,900	99
	Rogers	20,700	20,500	99
	Tulsa	210,400	208,900	99
	Wagoner	18,400	18,200	99
	Washington	18,600	18,500	99
Between 25-49%	ARKANSAS			
	Washington	41,100	40,300	98
	KANSAS			
	Labette	9,800	9,600	98
	OKLAHOMA			
Kay	20,700	20,500	99	
Ottawa	13,100	13,000	99	
Sequoyah	12,700	12,400	98	
Between 5-24%	ARKANSAS			
	Benton	36,100	35,400	98
	KANSAS			
	Elk	1,600	1,600	100
	MISSOURI			
	Mc Donald	6,100	6,000	98
	OKLAHOMA			
	Coal	2,200	2,200	100
	Hughes	5,800	5,700	98
	Le Flore	17,200	16,900	98
Lincoln	12,400	12,300	99	
Payne	24,900	24,600	99	
Station Totals		674,800	666,600	99
Net Weekly Circulation (1989)			455,000	
Average Daily Circulation (1989)			276,900	

Oklahoma—Tulsa

KTUL-TV

Ch. 8

Network Service: ABC.

Licensee: KTUL Television Inc., Box 8, Tulsa, OK 74101.

Studio: Lookout Mountain, Tulsa, OK 74107.

Mailing Address: Box 8, Tulsa, OK 74101.

Telephone: 918-446-3351. TWX: 910-845-2181. Fax: 918-445-9316.

Technical Facilities: Channel No. 8 (180-186 MHz). Authorized power: 316-kw visual, 31.6-kw aural. Antenna: 1880-ft. above av. terrain, 1909-ft. above ground, 2549-ft. above sea level.

Latitude 35° 58' 08"
Longitude 95° 36' 55"

Transmitter: 13455 S. 321st St. E, 2.3-mi. NE of Coweta, OK.

Satellite Earth Station: Andrew, 7.3-meter; Avantek receivers.

News Services: UPI, NIWS, Conus, Washington News Bureau.

Ownership: Allbritton Communications Co., 100%. See Group Ownership of Television Stations.

Began Operation: September 18, 1954. Sale to present owner by Leake TV Inc. approved by FCC Feb. 14, 1983 (Television Digest, Vol. 22:45).

Represented (sales): Petry Television Inc.

Represented (legal): Hogan & Hartson.

Represented (engineering): Cohen, Dippell & Everist, P.C.

Personnel:

ALLEN S. FEUER, president & general manager.
RANDY PRATT, vice president & general sales manager.
LORI WACKER, director of business affairs.
CHARLIE RAY, promotion manager.
GARY PORTERFIELD, local sales manager.
ROMAN HLOHOWSKYJ, chief engineer.
MIKE SULLIVAN, news director.
DICK VAN DERA, production manager.
TERRY WREN, programming director.
REGINA MOON SANDERS, community affairs director.
DIANE POSTON, marketing director.
BYRAN HEALY, research.

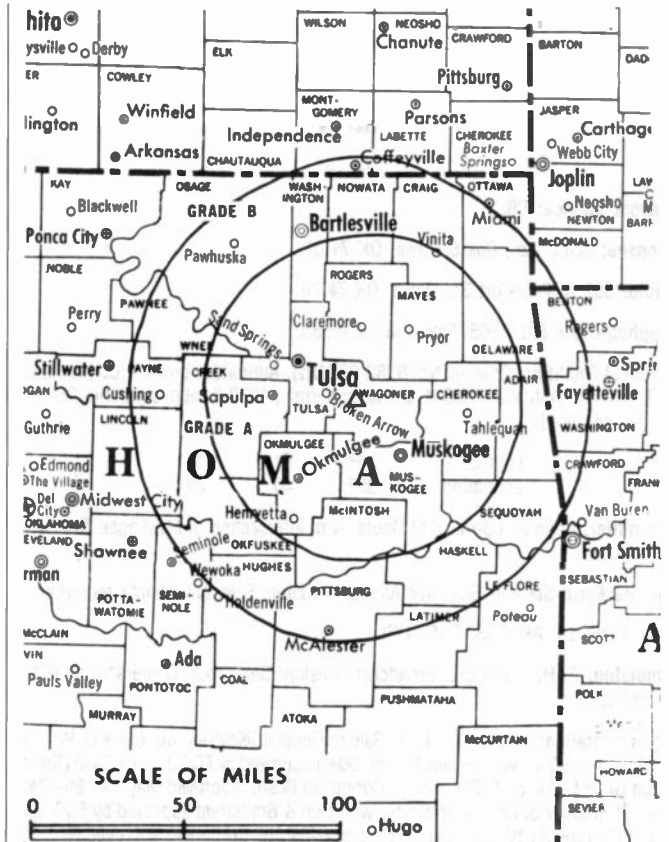
Highest 30 Sec. Rate: \$5000.

NETWORK BASE HOURLY RATE: \$1300.

City of License: Tulsa. ADI: Tulsa. Rank: 54.

Total Households: © MSI Consumer Market Data as of 1/1/89. TV Homes, TV% and Circulation © 1989 Arbitron. County coverage based on Arbitron study.

Net Weekly Circulation	State County	Total Households	TV Households	%
50% & Over	KANSAS			
	Chautauqua	2,300	2,300	100
	Montgomery	16,500	16,200	98
	OKLAHOMA			
	Adair	7,100	6,900	97
	Cherokee	12,600	12,400	98
	Craig	5,700	5,600	98
	Creek	26,900	26,600	99
	Delaware	11,200	10,900	97
	Haskell	4,800	4,700	98
	Latimer	3,800	3,700	97
	Mc Intosh	7,200	7,100	99
	Mayes	13,300	13,100	98
	Muskogee	27,000	26,700	99
Nowata	4,400	4,400	100	
Okfuskee	4,500	4,400	98	
Okmulgee	15,200	15,000	99	
Osage	16,200	16,100	99	
Pawnee	7,100	7,000	99	



KTUL-TV BPCT-2941 Granted 2/19/64 © American Map Corp., 14244

Net Weekly Circulation	State County	Total Households	TV Households	%
50% & Over	PITTSBURG			
	Pittsburg	17,200	16,900	99
	Rogers	20,700	20,500	99
	Sequoyah	12,700	12,400	98
	Tulsa	210,400	208,900	99
	Washington	18,400	18,200	99
Between 25-49%	ARKANSAS			
	Benton	36,100	35,400	98
	Washington	41,100	40,300	98
	KANSAS			
	Labette	9,800	9,600	98
	OKLAHOMA			
Hughes	5,800	5,700	98	
Le Flore	17,200	16,900	98	
Mc Curtain	13,000	12,700	98	
Ottawa	13,100	13,000	99	
Between 5-24%	ARKANSAS			
	Crawford	15,400	15,100	98
	Franklin	6,100	6,000	98
	Polk	6,600	6,400	97
	Scott	4,100	4,000	98
	Sebastian	40,000	39,600	99
	KANSAS			
	Cherokee	9,100	9,000	99
	Wilson	4,900	4,800	98
	MISSOURI			
Mc Donald	6,100	6,000	98	
Newton	16,500	16,300	99	
OKLAHOMA				
Kay	20,700	20,500	99	
Lincoln	12,400	12,300	99	
Payne	24,900	24,600	99	
Pushmataha	5,200	5,100	98	
Seminole	11,000	10,900	99	
Station Totals		802,900	792,700	99
Net Weekly Circulation (1989)			481,600	
Average Daily Circulation (1989)			281,700	

Oklahoma—Tulsa

KWHB

Ch. 47

Network Service: None, independent.

Licensee: Le Sea Inc., Box 12, South Bend, IN 46624.

Studio: 11414 East 58th Street, Tulsa, OK 74146.

Mailing Address: Box 470047, Tulsa, OK 74147.

Telephone: 918-250-9402. **Fax:** 918-254-5614.

Technical Facilities: Channel No. 47 (668-674 MHz). Authorized power: 1660-kw visual, 166-kw aural. Antenna: 1510-ft. above av. terrain, 1425-ft. above ground, 1839-ft. above sea level.

Latitude 36° 01' 15"
Longitude 95° 40' 32"

Transmitter: Oneta, OK.

Satellite Earth Stations: Cyclesat, 3.6-meter Ku-band; Paraclipse, 4.8-meter; RCA Americom, 3.6-meter Ku-band; United Satellite Systems, 4.2-meter C-band; M/A-Com receivers.

Ownership: Le Sea Broadcasting Co., 100%. See Group Ownership of Television Stations.

Began Operation: July 20, 1985. Sale to present owner by Kern family approved by FCC May 14, 1986.

Represented (legal): Pepper & Corazzini.

Represented (engineering): E. Harold Munn Jr. & Associates Inc.

Personnel:

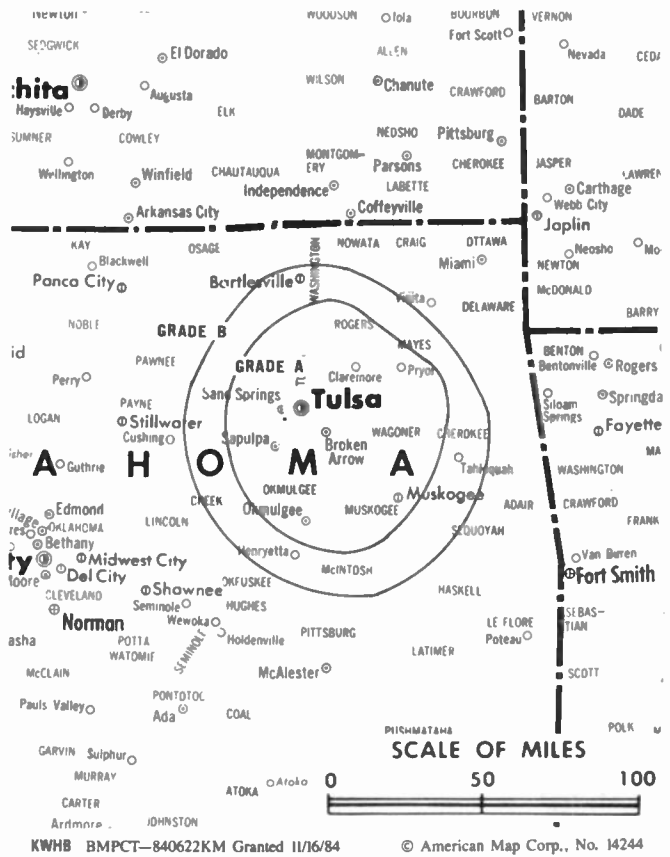
- STEVE MORGAN, operations manager.
- DARRYL FERGUSON, chief engineer.
- JIM SHAFFER, general sales manager & program director.
- GARY MURPHY, local sales manager.

Highest One Hour Rate: \$600.

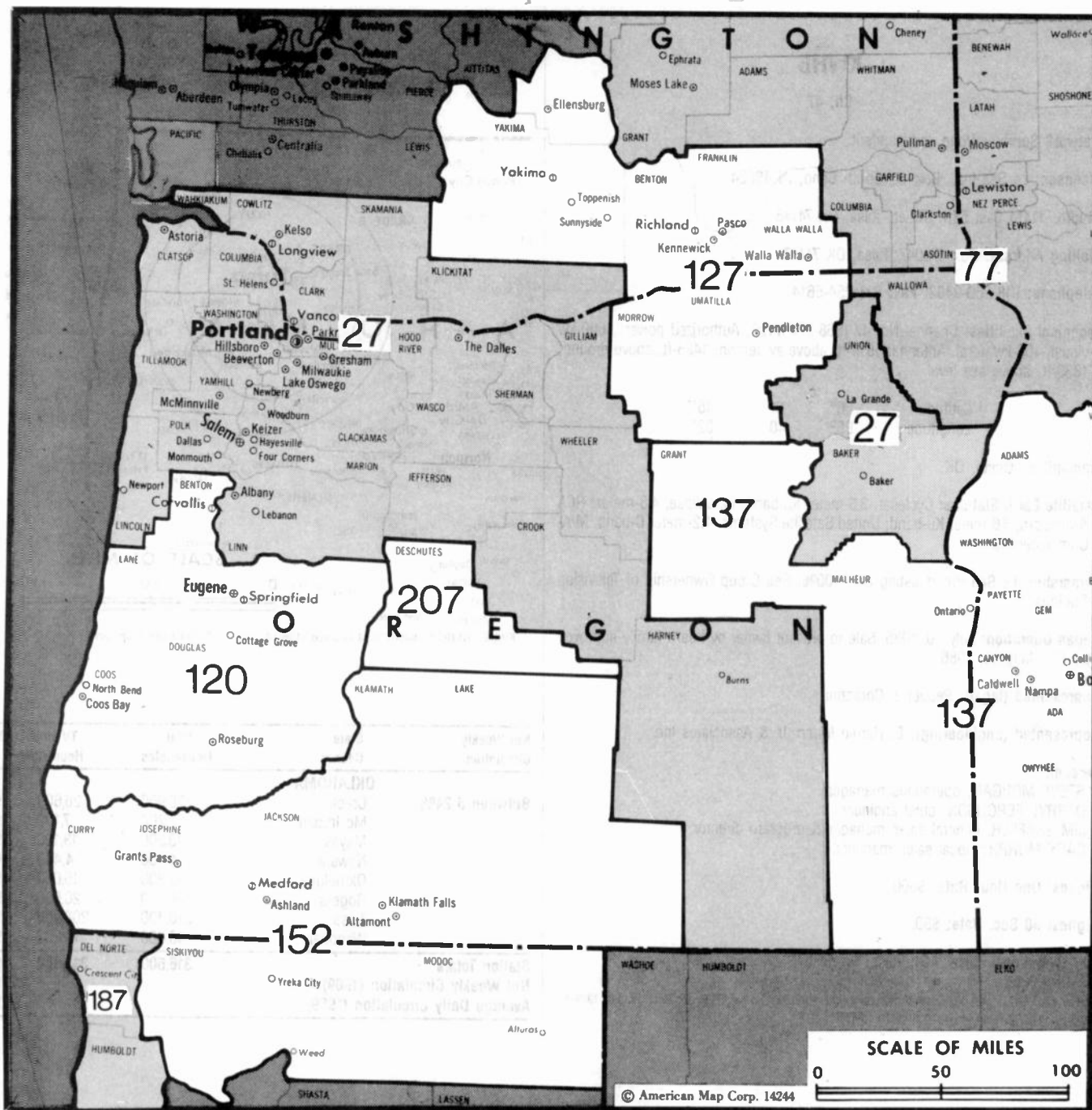
Highest 30 Sec. Rate: \$50.

City of License: Tulsa. **ADI:** Tulsa. **Rank:** 54.

Total Households: © MSI Consumer Market Data as of 1/1/89. TV Homes, TV% and Circulation © 1989 Arbitron. County coverage based on Arbitron study.



Net Weekly Circulation	State County	Total Households	TV Households	%
OKLAHOMA				
Between 5-24%	Creek	26,900	26,600	99
	Mc Intosh	7,200	7,100	99
	Mayer	13,300	13,100	98
	Nowata	4,400	4,400	100
	Okmulgee	15,200	15,000	99
	Rogers	20,700	20,500	99
	Tulsa	210,400	208,900	99
	Wagoner	18,400	18,200	99
Station Totals		316,500	313,800	99
Net Weekly Circulation (1989)				25,700
Average Daily Circulation (1989)				8,200



Market	Arbitron A01 TV Households	Rank	Market Area Commercial TV Stations
Portland, OR	793,100	27	KATU (2), KBSP-TV (22), KGW-TV (8), KOIN-TV (6), KPDX (49), KPTV (12), KUTF (32)
Spokane, WA	323,300	77	KAYU-TV (28), KCWT (27), KHQ-TV (6), KREM-TV (2), KXLY-TV (4)
Eugene, OR	179,500	120	KCBY-TV (11), KEZI (9), KMTR-TV (16), KPIC (4), KVAL-TV (13)
Yakima, WA	164,400	127	KAPP (35), KEPR-TV (19), KIMA-TV (29), KLEW-TV (3), KNDO (23), KNDU (25), KVEV (42)
Boise, ID	155,600	137	KBCI-TV (2), KIVI (6), KTRV (12), KTVB (7)
Medford, OR	130,900	152	KDKF (31), KDRV (12), KOBI (5), KOTI (2), KTVL (10)
Eureka, CA	51,400	187	KAEF-TV (23), KIEM-TV (3), KVIQ-TV (6)
Bend, OR	25,600	207	KTVZ (21)

State Cross Reference List

Communities that receive programs of stations that are located elsewhere.

KBSP-TV & KUTF, Portland	See Salem, OR
KPDX, Portland	See Vancouver, WA

Oregon Station Totals as of October 1, 1989

	VHF	UHF	TOTAL
Commercial Television Stations	12	4	16
Educational Television Stations	5	1	6
	17	5	22

Oregon—Bend

KTVZ

Ch. 21

Network Service: NBC.

Licensee: Resort Bcstg. Co., Third & Montgomery Sts., North Wales, PA 19454.

Studio: 62990 O.B. Riley Rd., Bend, OR 97701.

Mailing Address: Box 149, Bend, OR 97709.

Telephone: 503-389-6511. **TWX:** 910-459-6838. **Fax:** 503-382-1616.

Technical Facilities: Channel No. 21 (512-518 MHz). Authorized power: 77.90-kw max. visual & 31.60-kw horizontal visual, 3.16-kw aural. Antenna: 640-ft. above av. terrain, 169-ft. above ground, 4384-ft. above sea level.

Latitude 44° 04' 40"
Longitude 121° 19' 49"

Transmitter: Atop Awbrey Butte, 1-mi. NW of Bend.

Satellite Earth Station: Scientific-Atlanta, 5-meter; Harris, Scientific-Atlanta receivers.

News Services: AP, NBC.

Ownership: Stainless Inc., 100%. See Group Ownership of Television Stations.

Began Operation: November 6, 1977. Sale to present owners by Sierra Cascade Communications Inc. approved by FCC Oct. 30, 1986.

Represented (sales): Katz Television.

Represented (legal): Dow, Lohnes & Albertson.

Represented (engineering): Hammett & Edison Inc.

Personnel:

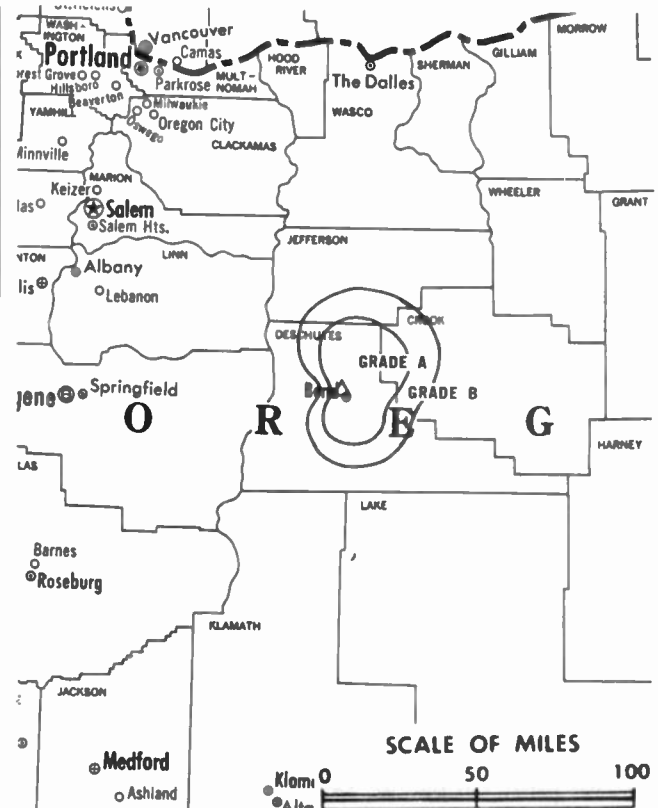
- JOHN LARKIN, general manager.
- DUNCAN LAING, general sales manager.
- NATALIE FORWOOD, program director.
- ERNIE PENDERGRAFT, chief engineer.
- DAVE JONES, news director.
- MARGE WEIMAR, business manager.

Rates: On request.

City of License: Bend. **ADI:** Bend. **Rank:** 207.

Total Households: © MSI Consumer Market Data as of 1/1/89. TV Homes, TV% and Circulation © 1989 Arbitron. County coverage based on Arbitron study.

Net Weekly Circulation	State County	Total Households	TV Households	Households %
50% & Over	OREGON			
	Crook	5,300	5,000	94
	Deschutes	26,900	25,400	94



KTVZ BPCF-4971 Granted 4/22/77 © American Map Corp., 14244

Net Weekly Circulation	State County	Total Households	TV Households	Households %
50% & Over	Jefferson	4,600	4,400	96
Station Totals		36,800	34,800	95
Net Weekly Circulation (1989)				27,400
Average Daily Circulation (1989)				15,600

THIS DATA IS AVAILABLE ON TAPE OR DISKETTE FOR USE ON YOUR OWN COMPUTER OR AS CUSTOMIZED REPORTS

Call Lynn Levine or Nancy Cramer
202-872-9200

Oregon—Coos Bay-North Bend

KCBY-TV

Ch. 11

(Satellite of KVAL-TV, Eugene, OR)

Network Service: CBS.

Licensee: Northwest Television Inc., Box 1156, Coos Bay, OR 97420.

Studio: 611 Coal Bank Slough Rd., Coos Bay, OR 97420.

Telephone: 503-269-1111.

Technical Facilities: Channel No. 11 (198-204 MHz). Authorized power: 11.50000-kw visual, 1.15-kw aural. Antenna: 680-ft. above av. terrain, 200-ft. above ground, 1115-ft. above sea level.

Latitude	43°	23'	26.00''
Longitude	124°	07'	46.30''

Transmitter: 5-mi. ENE of city center.

Satellite Earth Stations: Tractor, 3-meter; M/A-Com receivers.

News Service: AP.

Ownership: Northwest Television Inc. See Group Ownership of Television Stations.

Began Operation: October 1, 1960.

Represented (sales): Katz Television; Art Moore Inc.

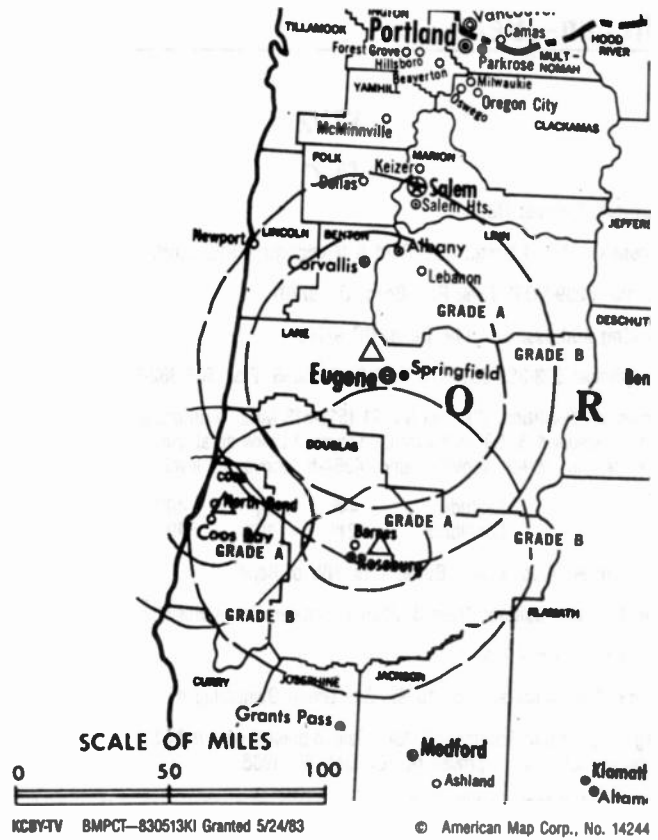
Represented (legal): Oow, Lohnes & Albertson.

Represented (engineering): McClanathan & Associates.

Personnel:

JAMES W. PUTNEY, vice president & general manager.
BRUCE BENNETT, station manager.
TIM HERSHISER, chief engineer.

Highest 30 Sec. Rate: \$85.



NETWORK BASE HOURLY RATE: Bonus to KVAL-TV, Eugene.

Arbitron Data: Included with KVAL-TV, Eugene, OR.

City of License: Coos Bay. ADI: Eugene. Rank: 120.

Oregon—Eugene

KEZI

Ch. 9

Network Service: ABC.

Licensee: KEZI, Box 7009, Eugene, OR 97401.

Studio: 2225 Coburg Rd., Eugene, OR 97401.

Mailing Address: Box 7009, Eugene, OR 97401.

Telephone: 503-485-5611. TWX: 910-459-2028.

Technical Facilities: Channel No. 9 (186-192 MHz). Authorized power: 316-kw visual, 47.40-kw aural & 47.40-kw horizontal. aural. Antenna: 1769-ft. above av. terrain, 496-ft. above ground, 2604-ft. above sea level.

Latitude 44° 06' 57"
Longitude 122° 59' 57"

Transmitter: Coburg Ridge, approx. 7-mi. NE of Eugene.

Satellite Earth Stations: Andrew, 7.3-meter C-band; Andrew, 4.5-meter C-band; Harris, 6.1-meter C-band; Harris, 3-meter C-band; Vertex, 4.5-meter Ku-band; Avantek, Drake, Harris, M/A-Com receivers.

News Services: ABC, AP.

Ownership: Carolyn S. Chambers, pres.-treas., 100%. Chambers is a multiple cable system operator.

Began Operation: December 19, 1960. Sale to present owner approved by FCC Aug. 10, 1983.

Represented (sales): Blair Television; Tacher Co. (Seattle & Portland).

Represented (engineering): Hammett & Edison Inc.

Personnel:

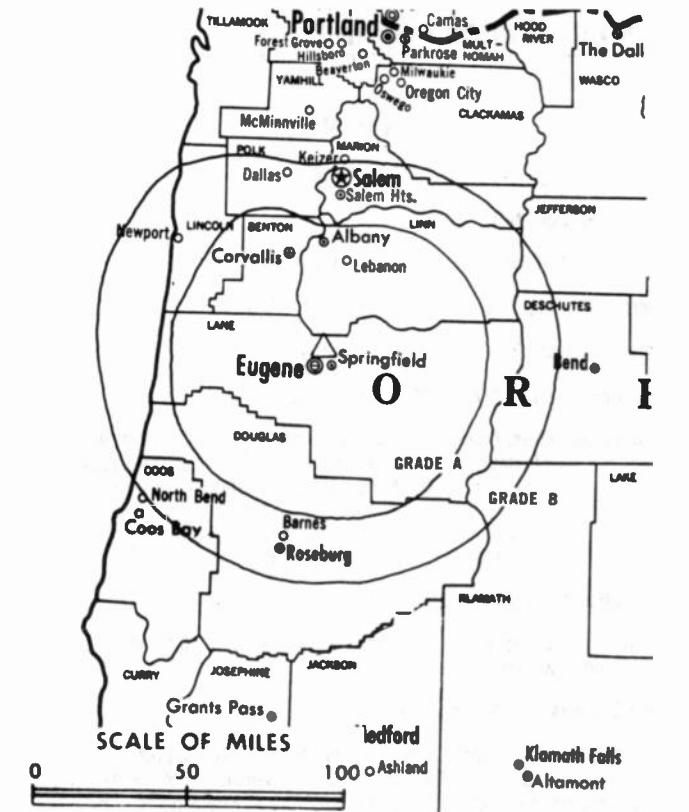
- CAROLYN S. CHAMBERS, president.
- BRUCE R. LILJEGREN, general manager.
- OAVE LARSON, director of operations.
- BRUCE A. BARRETT, general sales manager.
- R. CRAIG MONSON, local sales manager.
- BETH COOKSON, national & regional sales coordinator.
- JOE SMELSER, production manager.
- REBECCA FORCE, news director.
- DENNIS HUNT, chief engineer.
- DAVE COLE, assistant chief engineer.
- DOUG ZIMMERMAN, promotion coordinator.
- JIM PLUMMER, controller.

Highest 30 Sec. Rate: \$650.

City of License: Eugene. ADI: Eugene. Rank: 120.

Total Households: © MSI Consumer Market Data as of 1/1/89. TV Homes, TV% and Circulation © 1989 Arbitron. County coverage based on Arbitron study.

Net Weekly Circulation	State County	Total Households	TV Households Households	%
50% & Over	OREGON			
	Benton	24,000	22,400	94
	Coos	23,300	21,600	93
	Douglas	35,500	33,800	95



KEZI BPCF-820721KJ Granted 9/29/82 American Map Corp., No. 14244

Net Weekly Circulation	State County	Total Households	TV Households Households	%
50% & Over	Lane	104,900	101,100	96
	Linn	33,500	32,200	96
Between 25-49%	OREGON			
	Crook	5,300	5,000	94
	Deschutes	26,900	25,400	94
Between 5-24%	OREGON			
	Curry	7,100	6,600	92
	Lincoln	15,800	14,600	92
	Marion	81,800	78,500	96
	Polk	17,400	16,800	97
Station Totals		375,500	358,000	95
Net Weekly Circulation (1989)				182,500
Average Daily Circulation (1989)				94,500

Need Broadcast TV or Cable TV Mail Labels From the Factbook?

Call Information Marketing Services
703-560-0710

Oregon—Eugene-Springfield

KMTR-TV

Ch. 16

Network Service: NBC.

Licensee: KMTR Inc., Box 7308, Eugene, OR 97401.

Studio: 3825 International Court, Springfield, OR 97477.

Mailing Address: Box 7308, Eugene, OR 97401.

Telephone: 503-746-1600. TWX: 510-597-0366.

Technical Facilities: Channel No. 16 (482-488 MHz). Authorized power: 1910-kw max. & 871-kw horizontal visual, 381.60-kw max. & 174-kw horizontal aural. Antenna: 1685-ft. above av. terrain, 496-ft. above ground, 2606-ft. above sea level.

Latitude 44° 06' 58"
Longitude 122° 59' 55"

Transmitter: Coburg Ridge, near Eugene.

Satellite Earth Stations: Harris, 6.1-meter Ku-band; Harris, 6.1-meter C-band; Harris, 3-meter Ku-band.

News Services: AP, Group W Newsfeed, NBC.

Ownership: Hugh E. Davis, chmn., 15.85%; Robert W. Davis, pres., 8.43%; Campbell T. Wilson, v.p., 2.86%; Richard G. Picatti, secy-treas., 5.25%; Robert A. Paisley, 17.28%; Lorraine M. Davis Trust, 14.6%; Sperry A. McNaughton, 2.64%; Robert W. Strauz, 7.24%; Lee Semon Jr., 7.21%; Eugene L. Shields, 5.40%; C. Keith Riffe, 2.78%; Lori D. Campbell, 2.31%; 4 others with less than 1% each.

Began Operation: October 4, 1982. Transfer of control to present owners approved by FCC Jan. 16, 1984.

Represented (sales): Sattel Inc.; Northwest Television Sales (Seattle, Portland).

Represented (legal): Haley, Bader & Potts.

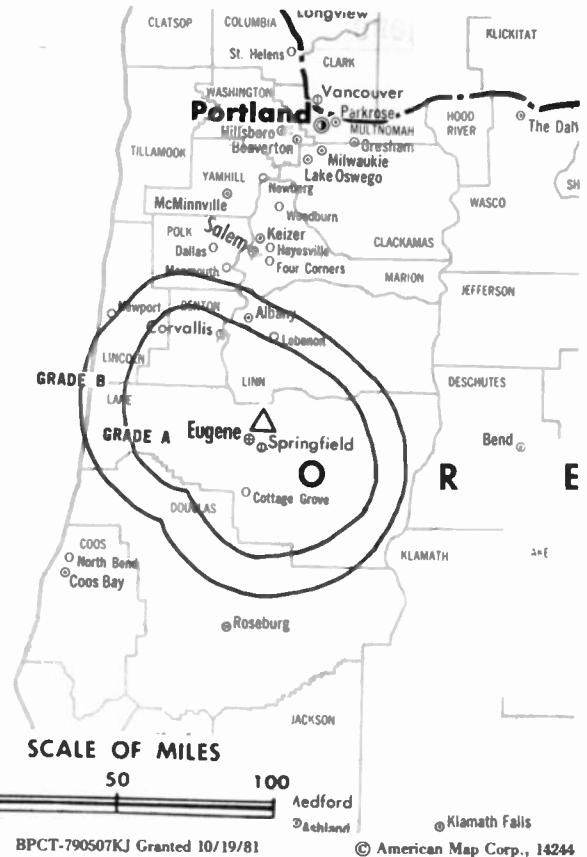
Represented (engineering): Hatfield & Dawson.

Personnel:

ROBERT W. DAVIS, president & general manager.
CAM WILSON, vice president & general sales manager.
JONATHAN WARD, local sales manager.
JULIE STRANDLIEN, program director.
JERRY MADSEN, chief engineer.
PAUL C. RIESS, news director.
TIM K. LAY, production manager.
GRETCHEN HOWELL, controller.
CAMBRA WARD, promotion director.

Highest One Hour Rate: \$3000.

Highest 30 Sec. Rate: \$855.



NETWORK BASE HOURLY RATE: \$375.

City of License: Eugene. ADI: Eugene. Rank: 120.

Total Households: © MSI Consumer Market Data as of 1/1/89. TV Homes, TV% and Circulation © 1989 Arbitron. County coverage based on Arbitron study.

Net Weekly Circulation	State County	Total Households	TV Households	Households %
50% & Over	OREGON Benton	24,000	22,400	94
	Lane	104,900	101,100	96
Between 25-49%	OREGON Linn	33,500	32,200	96
Between 5-24%	OREGON Douglas	35,500	33,800	95
Station Totals		197,900	189,500	96
Net Weekly Circulation (1989)				115,300
Average Daily Circulation (1989)				59,500

Oregon—Eugene

KVAL-TV

Ch. 13

(Also operates satellites KPIC, Roseburg, OR and KCBY-TV, Coos Bay, OR)

Network Service: CBS.

Licensee: Northwest Television Inc., Blanton Heights Rd., Eugene, OR 97405.

Studio: 4575 Blanton Heights Rd., Eugene, OR 97405.

Mailing Address: Box 1313, Eugene, OR 97440.

Telephone: 503-342-4961. TWX: 910-459-2033. Fax: 503-342-7252.

Technical Facilities: Channel No. 13 (210-216 MHz). Authorized power: 316-kw visual, 63-kw aural. Antenna: 1476-ft. above av. terrain, 848-ft. above ground, 2142-ft. above sea level.

Latitude 44° 00' 07"
Longitude 123° 06' 53"

Transmitter: Blanton Heights.

Satellite Earth Stations: Scientific-Atlanta, 7-meter C-band; Harris, 6.1-meter C-band; Harris, 4.6-meter Ku-band; Scientific-Atlanta, 4.6-meter C-band; Harris, M/A-Corn, Scientific-Atlanta receivers.

News Service: AP.

Ownership: Northwest Television Inc. See Group Ownership of Television Stations.

Began Operation: April 15, 1954.

Represented (sales): Katz Television; Art Moore Inc.

Represented (legal): Dow, Lohnes & Albertson.

Represented (engineering): McClanathan & Associates Inc.

Personnel:

JAMES W. PUTNEY, vice president & general manager.
DAVID WEINKAUF, general sales manager.
JOHN DOYLE, news director.
JAMES BOWEN, director of engineering.
GREG RASCHIO, local sales manager.
PAUL GREENE, program director.
R. WADE HUGHES, promotion director.
GARY F. LIVESAY, business manager.

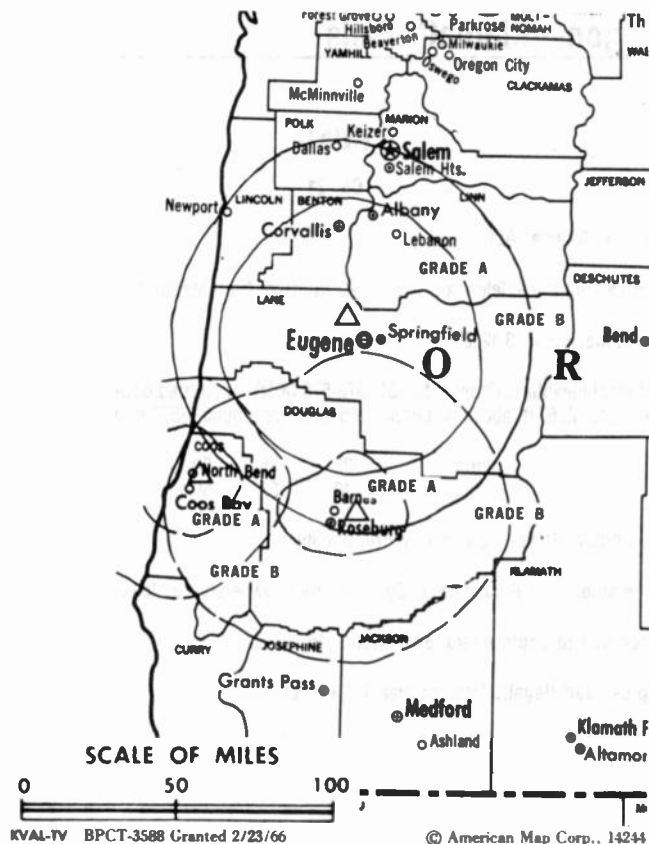
Highest 30 Sec. Rate: \$750.

NETWORK BASE HOURLY RATE: \$1430.

Arbitron Data: Includes satellites KPIC, Roseburg & KCBY-TV, Coos Bay, OR.

City of License: Eugene. ADI: Eugene. Rank: 120.

Total Households: © MSI Consumer Market Data as of 1/1/89. TV Homes, TV% and Circulation © 1989 Arbitron. County coverage based on Arbitron study.



Net Weekly Circulation	State County	Total Households	TV Households	Households %
50% & Over	OREGON			
	Benton	24,000	22,400	94
	Coos	23,300	21,600	93
	Douglas	35,500	33,800	95
	Lane	104,900	101,100	96
Between 25-49%	Linn	33,500	32,200	96
	OREGON			
	Curry	7,100	6,600	92
Between 5-24%	Deschutes	26,900	25,400	94
	OREGON			
	Lincoln	15,800	14,600	92
	Marion	81,800	78,500	96
	Polk	17,400	16,800	97
Wheeler	700	700	100	
Station Totals		370,900	353,700	95
Net Weekly Circulation (1989)				187,700
Average Daily Circulation (1989)				107,500

Oregon—Klamath Falls

KDKF

Ch. 31

Network Service: ABC.

Grantee: Sunshine Television Inc., 1090 Knutson Ave., Medford, OR 97504.

Telephone: 503-773-1212.

Technical Facilities: Channel No. 31 (572-578 MHz). Authorized power: 6-kw visual.
Antenna: 2267-ft. above av. terrain, 145-ft. above ground, 6579-ft. above sea level.

Latitude	42°	05'	50.10''
Longitude	121°	37'	59.10''

Transmitter: Stukel Mountain, Merrill County.

Ownership: Love Broadcasting Co. See Group Ownership of Television Stations.

Scheduled to begin operation: October 15, 1989.

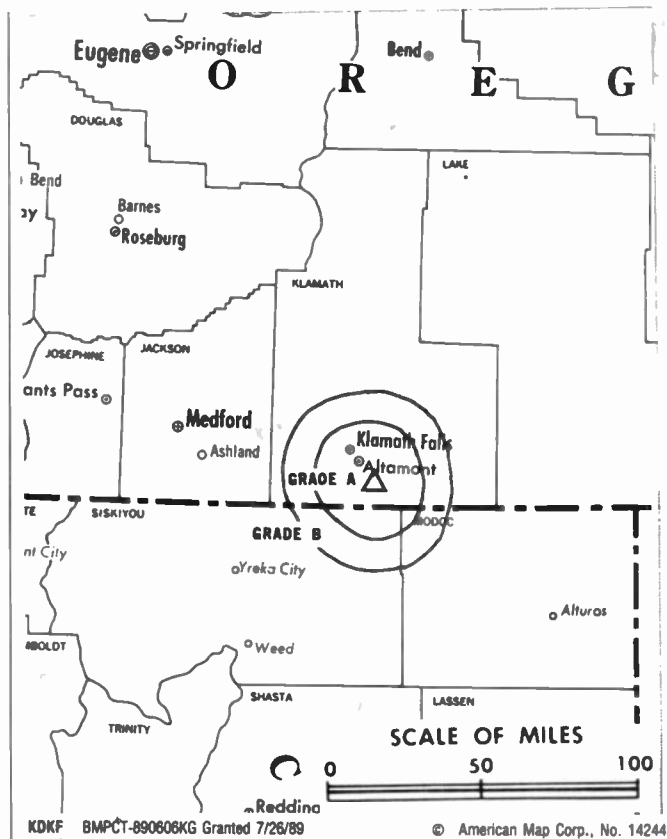
Represented (legal): Fletcher, Heald & Hildreth.

Represented (engineering): McClanathan & Associates Inc.

Personnel:

KEITH LOLLIS, general manager.
ROGER BIRD, general sales manager.
JONATHAN PIFF, local sales manager.
RICK CARRARA, chief engineer.
RENARD MAIURI, news director.
LARRY BLACK, promotion director.
DOUG LA FEVE, business manager.

Rates: On request.



Arbitron Data: Not available.

City of License: Klamath Falls. **ADI:** Medford. **Rank:** 152.

Oregon—Klamath Falls

KOTI

Ch. 2

Network Service: NBC.

Licensee: California-Oregon Broadcasting Inc., Box 5M, Medford, OR 97501.

Studio: 222 S. 7th St., Box 2K, Klamath Falls, OR 97601.

Telephone: 503-882-2222.

Technical Facilities: Channel No. 2 (54-60 MHz). Authorized power: 35.5-kw visual, 3.55-kw aural. Antenna: 1050-ft. above av. terrain, 180-ft. above ground, 6500-ft. above sea level.

Latitude 42° 05' 48"
Longitude 121° 37' 57"

Transmitter: 4-mi. ESE of city.

Satellite Earth Station: Scientific-Atlanta, 4.5-meter.

News Service: UPI.

Ownership: California-Oregon Broadcasting Inc., 100%. See Group Ownership of Television Stations.

Began Operation: August 13, 1956.

Represented (sales): Blair Television; Art Moore Inc. (Portland & Seattle.)

Represented (legal): Reed, Smith, Shaw & McClay.

Represented (engineering): Lohnes & Culver.

Personnel:

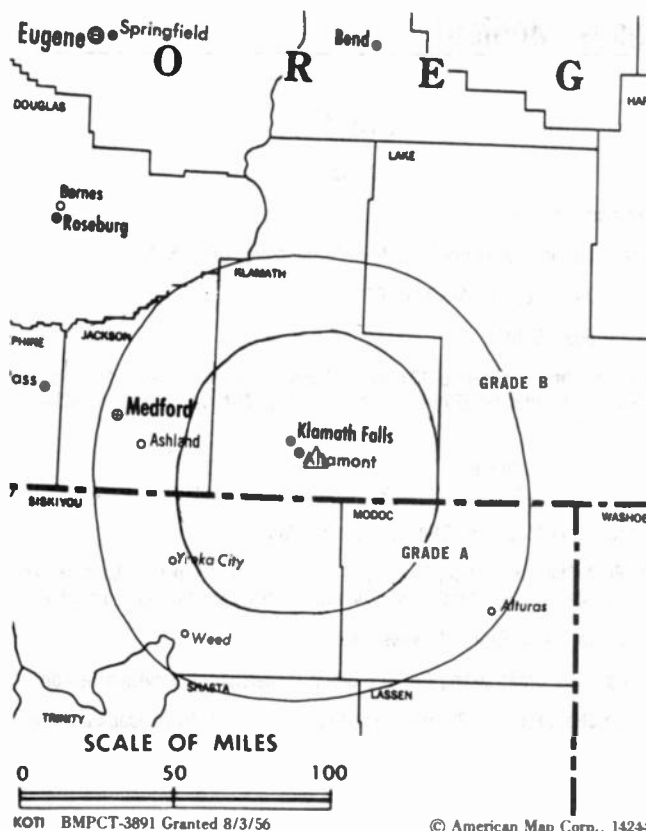
PATRICIA C. SMULLIN, president.
WILLIAM B. SMULLIN, secretary/founder.
EDWARD ZANDER, general manager.
SCOTT McMAHON, chief engineer.

Rates: See KOB1, Medford, OR.

NETWORK BASE HOURLY RATE: \$50.

City of License: Klamath Falls. **ADI:** Medford. **Rank:** 152.

Total Households: © MSI Consumer Market Data as of 1/1/89. TV Homes, TV% and Circulation © 1989 Arbitron. County coverage based on Arbitron study.



Net Weekly Circulation	State County	Total Households	TV Households	%
50% & Over	CALIFORNIA			
	Modoc	3,600	3,300	92
	OREGON			
	Klamath	22,100	21,300	96
	Lake	3,000	2,800	93
Between 5-24%	CALIFORNIA			
	Lassen	8,300	7,800	94
	Siskiyou	17,500	16,300	93
Station Totals		54,500	51,500	94
Net Weekly Circulation (1989)				26,000
Average Daily Circulation (1989)				16,900

Oregon—Medford

KDRV

Ch. 12

Network Service: ABC.

Licensee: Sunshine Television Inc., Box 728, Medford, OR 97501.

Studio: 1090 Knutson Dr., Medford, OR 97504.

Telephone: 503-773-1212.

Technical Facilities: Channel No. 12 (204-210 MHz). Authorized power: 191-kw visual, 38.10-kw aural. Antenna: 2701-ft. above av. terrain, 171-ft. above ground, 5434-ft. above sea level.

Latitude 42° 41' 30"
Longitude 123° 13' 44"

Transmitter: King Mountain, 31.4-mi. from Medford.

Satellite Earth Stations: Andrew, 7.3-meter C-band; Andrew, 4.5-meter C-band; United Satellite Systems, 4.5-meter C-band; Andrew, Avantek, Scientific-Atlanta receivers.

News Services: ABC, Group W Newsfeed.

Ownership: Love Broadcasting Co. See Group Ownership of Television Stations.

Began Operation: February 26, 1984. Sale to present owners by Dunbar, Carpenter, et al., approved by FCC July 16, 1987.

Represented (sales): Katz Television.

Represented (legal): Fletcher, Heald & Hildreth.

Represented (engineering): McClanathan & Associates Inc.

Personnel:

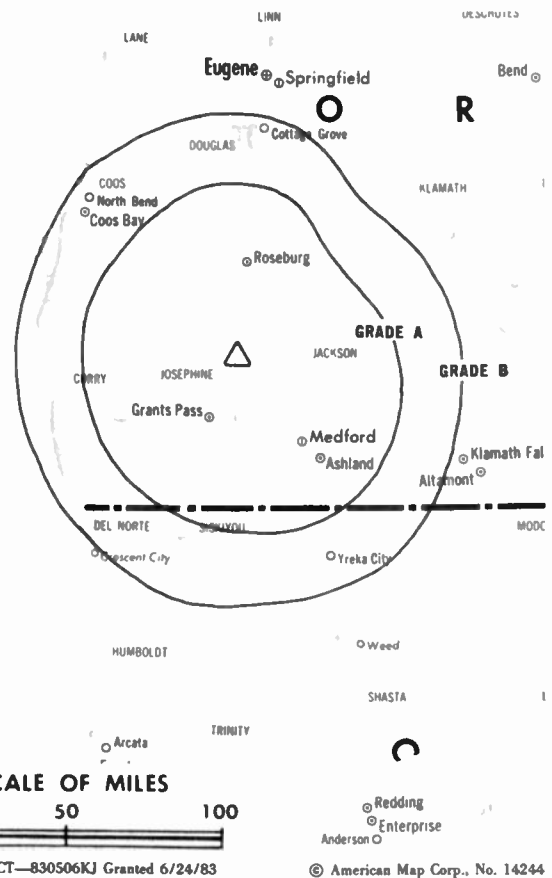
- KEITH LOLLIS, general manager.
- ROGER BIRD, general sales manager.
- JONATHAN PIFF, local sales manager.
- LARRY BLACK, promotion manager.
- RICK CARRARA, chief operator.
- RENARD MAIURI, news director.
- DOUG LA FEVE, business manager.

Rates: On request.

City of License: Medford. **ADI:** Medford. **Rank:** 152.

Total Households: © MSI Consumer Market Data as of 1/1/89. TV Homes, TV% and Circulation © 1989 Arbitron. County coverage based on Arbitron study.

Net Weekly Circulation	State County	Total Households	TV Households	%
50% & Over	OREGON			
	Curry	7,100	6,600	92
	Jackson	54,500	52,700	97



Net Weekly Circulation	State County	Total Households	TV Households	%
50% & Over	Josephine	28,700	27,000	94
	Klamath	22,100	21,300	96
OREGON				
Between 25-49%	Douglas	35,500	33,800	95
CALIFORNIA				
Between 5-24%	Del Norte	7,600	7,100	93
	Siskiyou	17,500	16,300	93
OREGON				
	Coos	23,300	21,600	93
Station Totals		196,300	186,400	95
Net Weekly Circulation (1989)				101,100
Average Daily Circulation (1989)				55,000

Oregon—Medford

KOBI

Ch. 5

Network Service: NBC.

Licensee: California-Oregon Broadcasting Inc., Box 5M, Medford, OR 97501.

Studio: 125 S. Fir St., Medford, OR 97501.

Telephone: 503-779-5555. TWX: 510-757-0607.

Technical Facilities: Channel No. 5 (76-82 MHz). Authorized power: 60.3-kw visual, 8.13-kw aural. Antenna: 2700-ft. above av. terrain, 228-ft. above ground, 5358-ft. above sea level.

Latitude 42° 41' 49"
Longitude 123° 13' 39"

Transmitter: King Mountain, approx. 28-mi. NW of Medford.

Satellite Earth Stations: Andrew, 6.3-meter; Harris, 3-meter; Paradigm, 4.5-meter; Andrew, Harris, Scientific-Atlanta receivers.

AM Affiliate: KAGI (Grants Pass), 5-kw day (1-kw night), 930 kHz.

News Service: UPI.

Ownership: California-Oregon Broadcasting Inc., 100%. See Group Ownership of Television Stations.

Began Operation: August 1, 1953.

Represented (sales): Blair Television.

Represented (legal): Reed, Smith, Shaw & McClay.

Represented (engineering): Lohnes & Culver.

Personnel:

PATRICIA C. SMULLIN, president.
WILLIAM B. SMULLIN, secretary/founder.
ED ZANDER, manager.
BILL KIRK, chief engineer.

Rates: On request.

NETWORK BASE HOURLY RATE: \$671.

City of License: Medford. **ADI:** Medford. **Rank:** 152.

Total Households: © MSI Consumer Market Data as of 1/1/89. TV Homes, TV% and Circulation © 1989 Arbitron. County coverage based on Arbitron study.

Net Weekly Circulation	State County	Total Households	TV Households	%
50% & Over	CALIFORNIA Del Norte	7,600	7,100	93



KOBI BPCT—830601KG Granted 6/24/83

©American Map Corp., No. 14244

Net Weekly Circulation	State County	Total Households	TV Households	%
50% & Over	Siskiyou	17,500	16,300	93
	OREGON			
	Coos	23,300	21,600	93
	Curry	7,100	6,600	92
	Douglas	35,500	33,800	95
	Jackson	54,500	52,700	97
	Josephine	28,700	27,000	94
Between 5-24%	OREGON			
	Klamath	22,100	21,300	96
	Lake	3,000	2,800	93
Station Totals		199,300	189,200	95
Net Weekly Circulation (1989)			138,300	
Average Daily Circulation (1989)			83,800	

Oregon—Medford

KTVL

Ch. 10

Network Service: CBS.

Licensee: Freedom Communications Inc., Box 10, Medford, OR 97501.

Studio: 1440 Rossanley Dr., Medford, OR 97501.

Mailing Address: Box 10, Medford, OR 97501.

Telephone: 503-773-7373. **TWX:** 510-757-0606. **Fax:** 503-779-0451.

Technical Facilities: Channel No. 10 (192-198 MHz). Authorized power: 132-kw visual, 19.10-kw aural. Antenna: 3309-ft. above av. terrain, 154-ft. above ground, 7626-ft. above sea level.

Latitude 42° 04' 55"
Longitude 122° 43' 07"

Transmitter: Mt. Ashland, 8-mi. S of Ashland, OR.

Satellite Earth Stations: Scientific-Atlanta, 3.65-meter; Scientific-Atlanta, 4.6-meter; Scientific-Atlanta, 7-meter; Scientific-Atlanta receivers.

News Service: AP.

Ownership: Freedom Newspapers Inc., 100%. See Group Ownership of Television Stations.

Began Operation: October 3, 1961. Sale to present owner by Sierra/Cascade Communications Inc. approved by FCC July 7, 1981.

Represented (sales): Petry Television.

Represented (legal): Latham & Watkins.

Represented (engineering): Carl T. Jones Corp.

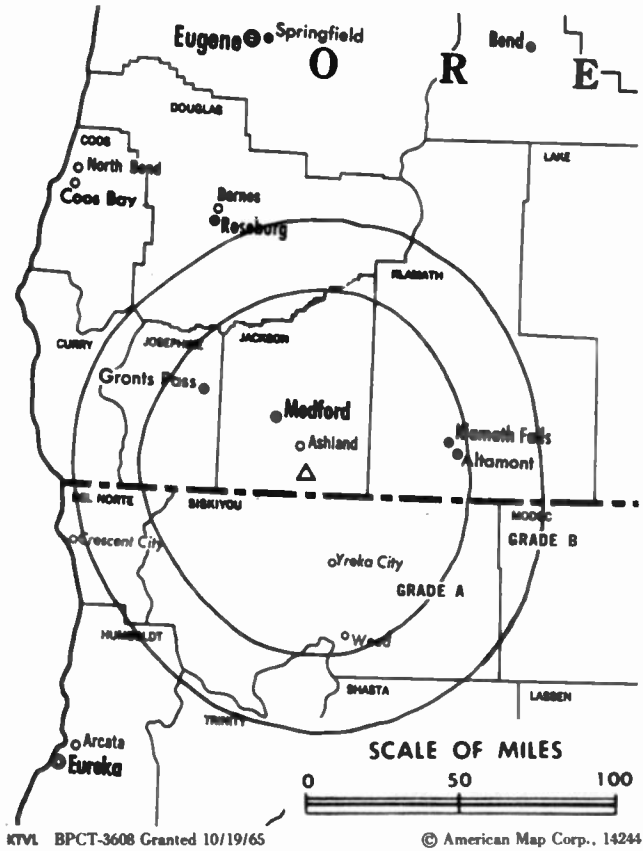
Personnel:

THOMAS M. LONG, vice president & general manager.
 CLAUDETTE ORR, local sales manager.
 MEL TYNAN, chief engineer.
 GAYLE MITCHELL, news director.
 MARVIN RHODES, program director.
 BARRY TEVIS, promotion director.
 ARLIS DUNCAN, operations manager.
 MATT CLAFLIN, business manager.

Rates: On request.

City of License: Medford. **AOI:** Medford. **Rank:** 152.

Total Households: © MSI Consumer Market Data as of 1/1/89. TV Homes, TV% and Circulation © 1989 Arbitron. County coverage based on Arbitron study.



Net Weekly Circulation	State County	Total Households	TV Households	Households %
50% & Over	CALIFORNIA			
	Modoc	3,600	3,300	92
	Siskiyou	17,500	16,300	93
	OREGON			
	Jackson	54,500	52,700	97
	Josephine	28,700	27,000	94
	Klamath	22,100	21,300	96
	Lake	3,000	2,800	93
	OREGON			
Between 25-49%	Curry	7,100	6,600	92
Station Totals		136,500	130,000	95
Net Weekly Circulation (1989)			106,200	
Average Daily Circulation (1989)			62,700	

Oregon—Portland

KATU

Ch. 2

Network Service: ABC.

Licensee: Fisher Broadcasting Inc., Portland, OR.

Studio: 2153 N.E. Sandy Blvd., Portland, OR 97232.

Mailing Address: Box 2, Portland, OR 97207.

Telephone: 503-231-4222. **TWX:** 910-464-4700. **Fax:** 503-236-0952.

Technical Facilities: Channel No. 2 (54-60 MHz). Authorized power: 100-kw visual, 20-kw aural. Antenna: 1560-ft. above av. terrain, 918-ft. above ground, 1873-ft. above sea level.

Latitude 45° 31' 15.00"
Longitude 122° 44' 37.50"

Transmitter: 225 N. W. Skyline Blvd.

Multichannel TV Sound: Stereo only.

Satellite Earth Stations: Transmit/receive Scientific-Atlanta, 10-meter C-band; Andrew, 9.1-meter C-band; Andrew, 7-meter C-band; Andrew, 5.6-meter Ku-band; Andrew, 4.6-meter Ku-band; Vertex, 4-meter; Avantek, M/A-Com, Scientific-Atlanta receivers.

News Services: ABC, AP.

Ownership: Fisher Broadcasting Inc. See Group Ownership of Television Stations.

Began Operation: March 15, 1962.

Represented (sales): TeleRep Inc.

Represented (legal): Fisher, Wayland, Cooper & Leader.

Represented (engineering): A. D. Ring & Associates, P.C.

Personnel:

- SHERWOOD (SKIP) HINMAN, vice president & general manager.
- ROBERT D. KALSTAD, vice president & station manager.
- TOM OBERG, general sales manager.
- JIM ROGERS, national sales manager.
- STAN HUBERT, local sales manager.
- LEE PETRIK, program director.
- ROBERT MOORE, chief engineer.
- JOELLA WERLIN, public affairs director.
- RON MILLER, news director.

Highest One Hour Rate: \$12,000.

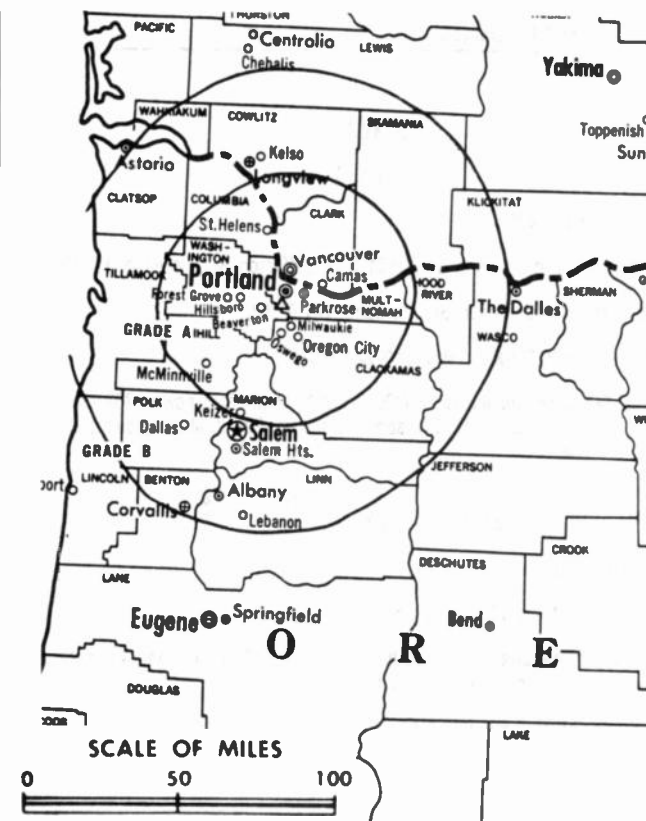
Highest 30 Sec. Rate: \$5000.

NETWORK BASE HOURLY RATE: \$1500.

City of License: Portland. **ADI:** Portland, OR. **Rank:** 27.

Total Households: © MSI Consumer Market Data as of 1/1/89. TV Homes, TV% and Circulation © 1989 Arbitron. County coverage based on Arbitron study.

Net Weekly Circulation	State County	Total Households	TV Households	%
OREGON				
50% & Over	Clackamas	93,900	90,800	97
	Clatsop	13,000	12,300	95
	Columbia	13,500	13,000	96
	Crook	5,300	5,000	94
	Deschutes	26,900	25,400	94
	Gilliam	800	700	88
	Harney	2,900	2,700	93
	Hood River	6,300	5,900	94
	Jefferson	4,600	4,400	96
	Lincoln	15,800	14,600	92
	Linn	33,500	32,200	96
	Marion	81,800	78,500	96
	Multnomah	240,600	231,800	96
	Polk	17,400	16,800	97



KATU BPCT-3063 Granted 6/26/63 © American Map Corp., 14244

Net Weekly Circulation	State County	Total Households	TV Households	%
50% & Over	Sherman	800	800	100
	Tillamook	8,600	8,000	93
	Union	8,700	8,100	93
	Wasco	8,300	7,800	94
	Washington	109,200	106,800	98
	Wheeler	700	700	100
	Yamhill	21,100	20,100	95
WASHINGTON				
	Clark	81,800	79,800	97
	Cowlitz	30,800	29,800	97
	Klickitat	6,300	5,900	94
	Skamania	3,100	2,900	93
	Wahkiakum	1,400	1,300	93
OREGON				
Between 25-49%	Baker	6,100	5,800	95
	Benton	24,000	22,400	94
	Grant	3,300	2,900	88
	Lake	3,000	2,800	93
	Morrow	3,000	2,800	93
	Umatilla	22,100	20,700	94
WASHINGTON				
	Lewis	22,500	21,400	95
	Pacific	7,400	6,900	93
IDAHO				
Between 5-24%	Owyhee	2,900	2,800	96
	Payette	6,100	6,000	98
OREGON				
	Douglas	35,500	33,800	95
	Jackson	54,500	52,700	97
	Josephine	28,700	27,000	94
	Malheur	10,000	9,600	96
WASHINGTON				
	Skagit	28,300	27,200	96
Station Totals		1,094,500	1,050,900	96
Net Weekly Circulation (1989)			720,500	
Average Daily Circulation (1989)			382,100	

Oregon—Portland

KGW-TV

Ch. 8

Network Service: NBC.

Licensee: King Broadcasting Co., 1501 S.W. Jefferson St., Portland, OR 97201.

Studio: 1501 S.W. Jefferson St., Portland, OR 97201.

Telephone: 503-226-5000. TWX: 503-224-1901.

Technical Facilities: Channel No. 8 (180-186 MHz). Authorized power: 302-kw visual, 60.30-kw aural. Antenna: 1770-ft. above av. terrain, 926-ft. above ground, 2049-ft. above sea level.

Latitude 45° 31' 21"
Longitude 122° 44' 46"

Transmitter: 299 N.W. Skyline Dr.

Multichannel TV Sound: Stereo only.

Satellite Earth Stations: Scientific-Atlanta, 7-meter; RCA Americom, 4.5-meter Ku-band; Harris, Scientific-Atlanta receivers.

AM Affiliate: KGW, 5-kw, 620 kHz.

FM Affiliate: KINK, 100-kw, 101.9 MHz (No. 270), 1610-ft.

News Services: AP, King Bcstg. Washington Bureau, NBC, UPI.

Ownership: King Broadcasting Co. See Group Ownership of Television Stations.

Began Operation: December 15, 1956.

Represented (sales): Blair Television.

Represented (legal): Fletcher, Heald & Hildreth.

Personnel:

DENNIS WILLIAMSON, vice president & general manager.
STEVE NEWMAN, general sales manager.
HOWARD NOLTE, national sales manager.
ROBERT RECTOR, local sales manager.
BRENDA BURATTI, program director.
JESS ORTEGA, chief engineer.
JOE FELLHAUER, promotion & marketing manager.
REAGAN RAMSEY, news director.
BOYD LEVET, public affairs director.
MARY WARNER, traffic manager.
MAUREEN DAVIS, business manager.

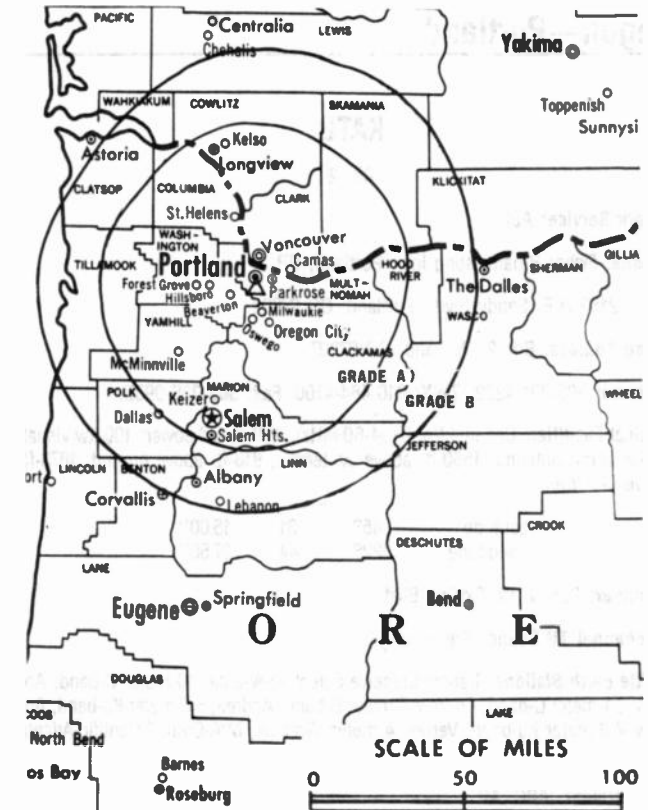
Highest 30 Sec. Rate: \$6000.

NETWORK BASE HOURLY RATE: \$1400.

City of License: Portland. ADI: Portland, OR. Rank: 27.

Total Households: © MSI Consumer Market Data as of 1/1/89. TV Homes, TV% and Circulation © 1989 Arbitron. County coverage based on Arbitron study.

Net Weekly Circulation	State County	Total Households	TV Households	%
50% & Over	OREGON			
	Baker	6,100	5,800	95
	Clackamas	93,900	90,800	97
	Clatsop	13,000	12,300	95
	Columbia	13,500	13,000	96
	Crook	5,300	5,000	94
	Deschutes	26,900	25,400	94
	Harney	2,900	2,700	93
	Hood River	6,300	5,900	94
	Jefferson	4,600	4,400	96
	Lincoln	15,800	14,600	92
	Linn	33,500	32,200	96



KGW-TV BMPCT-5919 Granted 11/21/63

© American Map Corp., 14244

Net Weekly Circulation	State County	Total Households	TV Households	%
50% & Over	Marion	81,800	78,500	96
	Morrow	3,000	2,800	93
	Multnomah	240,600	231,800	96
	Polk	17,400	16,800	97
	Sherman	800	800	100
	Tillamook	8,600	8,000	93
	Union	8,700	8,100	93
	Wasco	8,300	7,800	94
	Washington	109,200	106,800	98
	Wheeler	700	700	100
	Yamhill	21,100	20,100	95
	WASHINGTON			
	Clark	81,800	79,800	97
	Cowlitz	30,800	29,800	97
Klickitat	6,300	5,900	94	
Skamania	3,100	2,900	93	
Between 25-49%	OREGON			
	Benton	24,000	22,400	94
	Coos	23,300	21,600	93
	Grant	3,300	2,900	88
	Umatilla	22,100	20,700	94
WASHINGTON	Pacific	7,400	6,900	93
	Wahkiakum	1,400	1,300	93
	IOAHO			
Between 5-24%	Payette	6,100	6,000	98
	OREGON			
	Gilliam	800	700	88
	Lake	3,000	2,800	93
	Malheur	10,000	9,600	96
WASHINGTON	Lewis	22,500	21,400	95
	Station Totals	967,900	929,000	96
Net Weekly Circulation (1989)			728,400	
Average Daily Circulation (1989)			417,000	

Oregon—Portland

KOIN-TV

Ch. 6

Network Service: CBS.

Licensee: KOIN-TV Inc., 222 S.W. Columbia St., Portland, OR 97201.

Studio: 222 S.W. Columbia St., Portland, OR 97201.

Telephone: 503-464-0600. **TWX:** 910-464-1520. **Fax:** 503-464-0717.

Technical Facilities: Channel No. 6 (82-88 MHz). Authorized power: 100-kw visual, 15-kw aural. Antenna: 1750-ft. above av. terrain, 984-ft. above ground, 2049-ft. above sea level.

Latitude 45° 30' 58"
Longitude 122° 43' 59"

Transmitter: 5516 S.W. Barnes Rd.

Multichannel TV Sound: Stereo and separate audio program.

Satellite Earth Stations: Harris, 9-meter C-band; Microdyne, 7-meter Ku-band; Scientific-Atlanta, 7-meter C-band; Scientific-Atlanta, 4.6-meter C-band; RCA, 4.6-meter Ku-band; Harris, Microdyne, Scientific-Atlanta, M/A-Com receivers.

News Services: AP, CBS, CNN.

Ownership: Lee Enterprises Inc., 100%. See Group Ownership of Television Stations.

Began Operation: October 15, 1953. Sale to present owner by Newhouse Bcstg. Corp. and M. M. Tonkon & Harvey Benson, trustees, approved by FCC Aug. 26, 1977 (Television Digest, Vol. 17:21).

Represented (sales): Harrington, Righter & Parsons Inc.; Art Moore Inc. (Pacific Northwest).

Represented (legal): Reed, Smith, Shaw & McClay.

Represented (engineering): David Steel & Associates.

Personnel:

- RICHARD M. (MICK) SCHAFFBUCH, vice president & general manager.
- BRIAN HOLMES, general sales manager.
- ELAINE DURST, local sales manager.
- STEVE CURRIE, broadcast operations manager.
- DAN MYERS, production manager.
- KAREN LEE RICE, creative services manager.
- LEE WOOD, director of engineering.
- LINDA SOUTH, traffic manager.
- CRAIG KUHLMAN, news director.
- DICK VARDANEGA, promotion director.
- MIKE SAVAGE, human resources manager.
- ANN HUNTER BENNIGHT, business manager.
- DEAN GUSTAFSON, marketing director.

Highest One Hour Rate: \$12,000.

Highest 30 Sec. Rate: \$4500.

City of License: Portland. **ADI:** Portland, OR. **Rank:** 27.

Total Households: © MSI Consumer Market Data as of 1/1/89. TV Homes, TV% and Circulation © 1989 Arbitron. County coverage based on Arbitron study.

Net Weekly Circulation	State County	Total Households	TV Households	Households %
OREGON				
50% & Over	Baker	6,100	5,800	95
	Benton	24,000	22,400	94
	Clackamas	93,900	90,800	97
	Clatsop	13,000	12,300	95
	Columbia	13,500	13,000	96
	Crook	5,300	5,000	94
	Deschutes	26,900	25,400	94
	Gilliam	800	700	88
	Harney	2,900	2,700	93
	Hood River	6,300	5,900	94
	Jefferson	4,600	4,400	96



KOIN-TV BMPCT-5941 Granted 3/19/64 © American Map Corp., 14244

Net Weekly Circulation	State County	Total Households	TV Households	Households %
50% & Over	Lincoln	15,800	14,600	92
	Linn	33,500	32,200	96
	Marion	81,800	78,500	96
	Multnomah	240,600	231,800	96
	Polk	17,400	16,800	97
	Sherman	800	800	100
	Tillamook	8,600	8,000	93
	Wasco	8,300	7,800	94
	Washington	109,200	106,800	98
	Wheeler	700	700	100
	Yamhill	21,100	20,100	95
WASHINGTON				
	Clark	81,800	79,800	97
	Cowlitz	30,800	29,800	97
	Klickitat	6,300	5,900	94
	Pacific	7,400	6,900	93
	Skamania	3,100	2,900	93
OREGON				
Between 25-49%	Lake	3,000	2,800	93
	Morrow	3,000	2,800	93
	Umatilla	22,100	20,700	94
	Union	8,700	8,100	93
WASHINGTON				
	Lewis	22,500	21,400	95
	Wahkiakum	1,400	1,300	93
IDAHO				
Between 5-24%	Payette	6,100	6,000	98
OREGON				
	Lane	104,900	101,100	96
	Malheur	10,000	9,600	96
	Wallowa	3,000	2,800	93
WASHINGTON				
	Grays Harbor	25,200	23,600	94
Station Totals		1,074,400	1,032,000	96
Net Weekly Circulation (1989)				756,400
Average Daily Circulation (1989)				434,600

Oregon—Portland

KPTV

Ch. 12

Network Service: None, independent.

Licensee: Oregon Television Inc., Box 3401, Portland, OR 97208.

Studio: 735 S.W. 20th Place, Portland, OR 97205.

Telephone: 503-222-9921. **TWX:** 910-464-6136.

Technical Facilities: Channel No. 12 (204-210 MHz). Authorized power: 316-kw visual, 61.70-kw aural. Antenna: 1780-ft. above av. terrain, 1049-ft. above ground, 2049-ft. above sea level.

Latitude 45° 31' 19"
Longitude 122° 44' 53"

Transmitter: 212 N.W. Miller Rd.

Satellite Earth Stations: Scientific-Atlanta, 10-meter C-band; Vertex, 7.2-meter C-band; Vertex, 4.6-meter Ku-band; Scientific-Atlanta receivers.

News Service: CNN.

Ownership: Chris-Craft Industries Inc., 100%. See Group Ownership of Television Stations.

Began Operation: September 20, 1952. George Haggarty's purchase of KFOR (Ch. 12) from Henry A. White-Stephen E. Thompson-Julius L. Meier Jr. group approved April 17, 1957 by FCC; at same time Haggarty purchased KPTV (Ch. 27) from Storer and took Ch. 27 off air (*Television Digest*, Vol. 13:10, 11, 16, 18). Transfer from George Haggarty to NAFI Corp. approved July 22, 1959 (NAFI Corp. name changed to Chris-Craft Industries Inc.). Transfer of stock of Chris-Craft Industries Inc. by shareholders to Baldwin-Montrose Chemical Co. Inc. bringing holdings to 35% approved Nov. 8, 1967 (Vol. 7:46). Later Baldwin-Montrose merged into Chris-Craft.

Represented (sales): Katz Independent TV Sales.

Represented (legal): Hogan & Hartson.

Personnel:

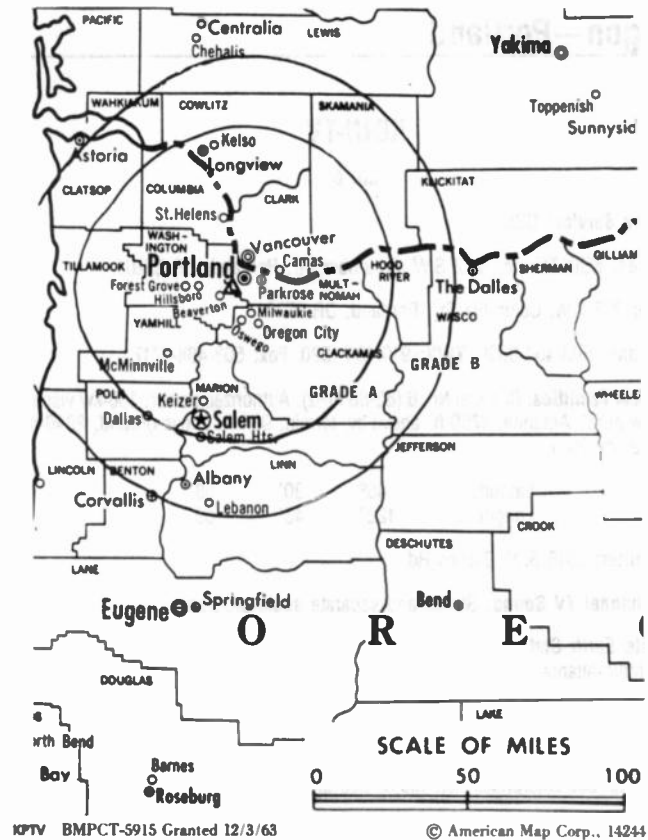
- L. MARTIN BRANTLEY, president & general manager.
- CONNIE MARTIN, general sales manager.
- COLLIN CHISHOLM, local sales manager.
- GREG SHELBY, national sales manager.
- GORDON WHITE, program manager & film buyer.
- BILL SWING, news director.
- BARBARA DEATON, promotion manager.
- ROBERT NELSON, chief engineer.
- HUMBERTO CARLOS, business manager.

Highest 30 Sec. Rate: \$2500.

City of License: Portland. **ADI:** Portland, OR. **Rank:** 27.

Total Households: © MSI Consumer Market Data as of 1/1/89. TV Homes, TV% and Circulation © 1989 Arbitron. County coverage based on Arbitron study.

Net Weekly Circulation	State County	Total Households	TV Households	%
50% & Over	OREGON			
	Baker	6,100	5,800	95
	Benton	24,000	22,400	94
	Clackamas	93,900	90,800	97
	Clatsop	13,000	12,300	95
	Columbia	13,500	13,000	96
	Coos	23,300	21,600	93
	Crook	5,300	5,000	94
	Deschutes	26,900	25,400	94
	Hood River	6,300	5,900	94
	Jefferson	4,600	4,400	96
	Lincoln	15,800	14,600	92
	Linn	33,500	32,200	96
	Marion	81,800	78,500	96
	Multnomah	240,600	231,800	96
	Polk	17,400	16,800	97
	Sherman	800	800	100
Tillamook	8,600	8,000	93	



Net Weekly Circulation	State County	Total Households	TV Households	%	
50% & Over	Umatilla	22,100	20,700	94	
	Union	8,700	8,100	93	
	Wasco	8,300	7,800	94	
	Washington	109,200	106,800	98	
	Yamhill	21,100	20,100	95	
	WASHINGTON				
	Clark	81,800	79,800	97	
	Cowlitz	30,800	29,800	97	
	Klickitat	6,300	5,900	94	
	Skamania	3,100	2,900	93	
	OREGON				
	Between 25-49%	Gilliam	800	700	88
	Harney	2,900	2,700	93	
Klamath	22,100	21,300	96		
Lake	3,000	2,800	93		
Lane	104,900	101,100	96		
Morrow	3,000	2,800	93		
Wallowa	3,000	2,800	93		
Wheeler	700	700	100		
WASHINGTON					
Grays Harbor	25,200	23,600	94		
Lewis	22,500	21,400	95		
Pacific	7,400	6,900	93		
Wahkiakum	1,400	1,300	93		
IOAHO					
Between 5-24%	Owyhee	2,900	2,800	96	
Payette	6,100	6,000	98		
OREGON					
Douglas	35,500	33,800	95		
Jackson	54,500	52,700	97		
Josephine	28,700	27,000	94		
Malheur	10,000	9,600	96		
WASHINGTON					
Walla Walla	18,000	16,900	94		
Station Totals		1,259,400	1,208,100	96	
Net Weekly Circulation (1989)			734,800		
Average Daily Circulation (1989)			345,600		

Oregon—Roseburg

KPIC

Ch. 4

(Satellite of KVAL-TV, Eugene, OR)

Network Service: CBS.

Licensee: South West Oregon Television Bcstg. Corp., 1850 N.E. Stephens St., Roseburg, OR 97470.

Studio: See KVAL-TV, Eugene.

Telephone: 503-672-4481.

Technical Facilities: Channel No. 4 (66-72 MHz). Authorized power: 5.37-kw visual, 0.55-kw aural. Antenna: 1000-ft. above av. terrain, 173-ft. above ground, 1873-ft. above sea level.

Latitude	43°	14'	39.60''
Longitude	123°	18'	42.00''

Transmitter: 3.1-mi. NE of center of Roseburg.

Satellite Earth Station: Tractor, 3-meter C-band; M/A-Com receivers.

News Service: AP.

Ownership: Northwest Television Inc., 50%; California-Oregon Broadcasting Inc., 50%. See each in Group Ownership of Television Stations.

Began Operation: April 1, 1956.

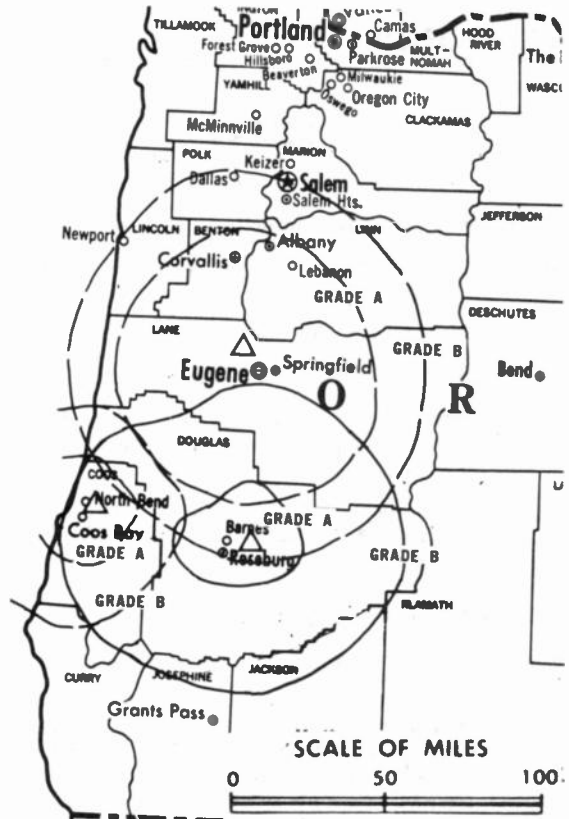
Represented (sales): Katz Television; Art Moore Inc.

Represented (legal): Dow, Lohnes & Albertson.

Represented (engineering): McClanathan & Associates.

Personnel:

JAMES W. PUTNEY, vice president & general manager.
DON CLITHERO, station manager.
MICHAEL HILL, chief engineer.



KPIC BMPCT-3395 Granted 10/26/55

© American Map Corp., 14244

Highest 30 Sec. Rate: \$100.

NETWORK BASE HOURLY RATE: Bonus to KVAL-TV, Eugene.

Arbitron Data: Included with KVAL-TV Eugene, OR.

Oregon—Salem

KBSP-TV

Ch. 22

Network Service: Home Shopping Network.

Licensee: Blackstar Communications Inc., 1637 Madison St. NW, Washington, DC 20011.

Studio: 4923 Indian School Rd. NE, Salem, OR 97305.

Telephones: 503-390-2202; 503-222-5324. Telex: 503-390-6829.

Technical Facilities: Channel No. 22 (518-524 MHz). Authorized power: 1700-kw max. & 759-kw horizontal visual, 170-kw aural. Antenna: 1190-ft. above av. terrain, 949-ft. above ground, 2049-ft. above sea level.

Latitude	45°	00'	00''
Longitude	122°	41'	37''

Transmitter: 3.1-mi. SW of Scotts Mills, OR.

Satellite Earth Station: RCA, 6-meter; RCA receivers.

Ownership: Blackstar Communications Inc., 100%. See Group Ownership of Television Stations.

Began Operation: November 21, 1981. Transfer of control to Robert Finkelstein, et al., from Arnold Brustin & Christopher Desmond, et al., approved by FCC May 8, 1985. Sale to Home Shopping Network by Robert Finkelstein approved July 17, 1987. Sale to present owners approved by FCC Feb. 18, 1988 (Television Digest, Vol. 27:49).

Represented (legal): Dow, Lohnes & Albertson.

Represented (engineering): Cohen, Dippell & Everist, P.C.

Personnel:

CHRIS DESMOND, general manager.
JUDY KOENIG, program director.
TIM MANCE, chief engineer.
CLAUDIA GRAYSON, business manager.



KBSP-TV BPCT-800715KE Granted 1/23/81

© American Map Corp., No. 14244

Highest 30 Sec. Rate: \$150.

Arbitron Data: Not available.

City of License: Salem. ADI: Portland, OR. Rank: 27.

Oregon—Salem

KUTF

Ch. 32

Network Service: None, independent.

Grantee: Dove Bcstg. Corp., 1154 Madison St. NE, Salem, OR 97303.

Studio: 1154 Madison St. NE, Salem, OR 97303.

Telephone: 503-585-3232.

Technical Facilities: Channel No. 32 (578-584 MHz). Authorized power: 5000-kw max. visual. Antenna: 1786-ft. above av. terrain, 220-ft. above ground, 4627-ft. above sea level.

Latitude	45°	00'	28''
Longitude	122°	20'	05''

Transmitter: 14.5-mi. SE of Molalla at High Camp Lookout.

Ownership: Steve W. McGee, gen. partner, 8.501%; Dove Bcstg. Inc., gen. partner, 8.168%; Gordon Thiessen, ltd. partner, 16.99%; Jerry E. O'Neill, ltd. partner, 8.501%; Bedros Daghlian, ltd. partner, 8.501%; Charles W. Jordan, ltd. partner, 8.501%; Dove Bcstg. Inc., ltd. partner, 40.83%. For other interests, see Carolina Christian Bcstg. in Group Ownership of Television Stations.

Began Operation: May 8, 1989.

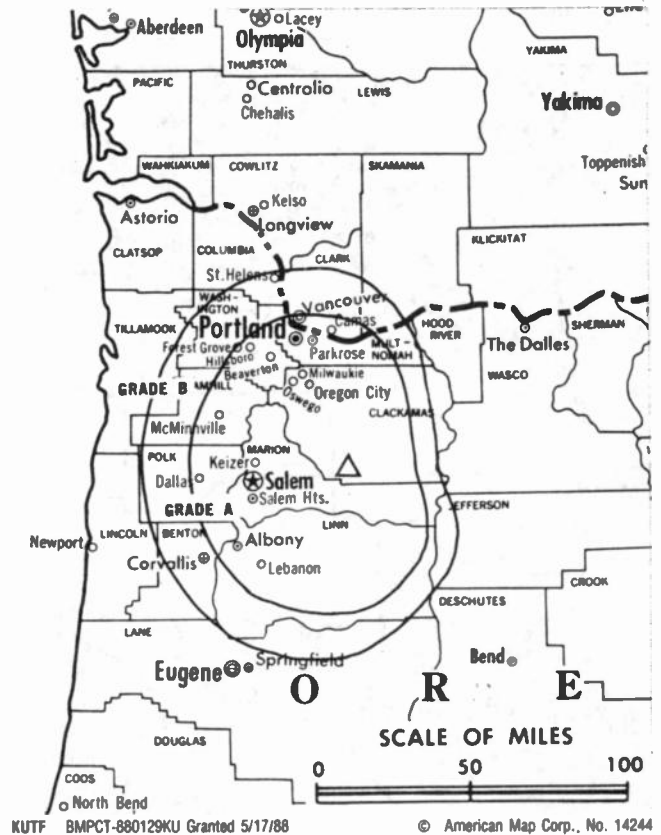
Represented (sales): Clemmings Media.

Represented (legal): McCampbell & Young.

Represented (engineering): Sterling Communications Inc.

Personnel:

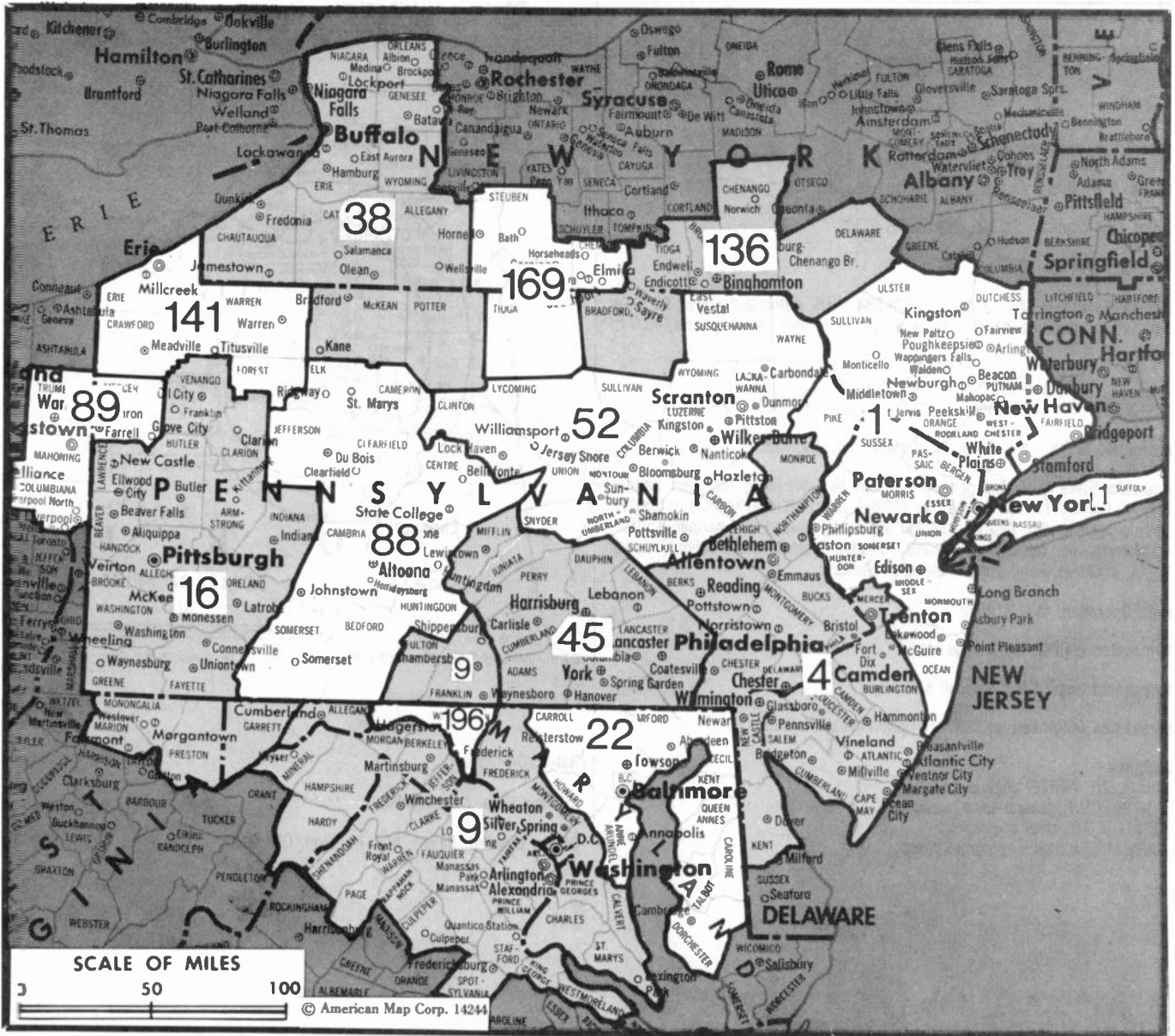
CHARLENE WHITE, general manager.
BRUCE POLVI, general sales manager.
KEN LOUITAG, chief engineer.
GARY MALSBERGER, program director.



Rates: On request.

Arbitron Data: Not available.

City of License: Salem. ADI: Portland, OR. Rank: 27.



Market	Arbitron ADI TV Households	Rank	Market Area Commercial TV Stations
New York, NY	6,944,400	1	WABC-TV (7), WCBS-TV (2), WHAI-TV (43), WHSE (68), WHSI (67), WLIG (55), WNBC-TV (4), WNJU (47), WNYW (5), WPXI (11), WTBY (54), WTZA (62), WWOR-TV (9), WXTV (41)
Philadelphia, PA	2,642,500	4	KYW-TV (3), WCAU-TV (10), WFMZ-TV (69), WGBS-TV (57), WHSP (65), WMGM-TV (40), WPHL-TV (17), WPVI-TV (6), WTGI-TV (61), WTVE (51), WTXF-TV (29), WWAC-TV (53)
Washington, DC	1,638,900	9	WDCA-TV (20), WFTY (50), WJLA-TV (7), WRC-TV (4), WTKK (66), WTTG (5), WUSA (9)
Pittsburgh, PA	1,186,800	16	KDKA-TV (2), WPCB-TV (40), WPGH-TV (53), WPTT-TV (22), WPXI (11), WTAE-TV (4)
Baltimore, MD	916,300	22	WBAL-TV (11), WBFF (45), WHSW (24), WJZ-TV (13), WMAR-TV (2), WNUV-TV (54)
Hartford-New Haven, CT	883,100	23	WFSB (3), WHCT-TV (18), WTIC-TV (61), WTNH-TV (8), WTWS (26), WVTX (20), WVIT (30)
Buffalo, NY	608,600	38	WGRZ-TV (2), WIVB-TV (4), WKBW-TV (7), WNYB-TV (49), WTJA (26), WUTV (29)
Harrisburg-York-Lancaster-Lebanon, PA	538,000	45	WGAL-TV (8), WGCN-TV (49), WHP-TV (21), WHTM-TV (27), WLYH-TV (15), WPMT (43)
Wilkes Barre-Scranton, PA	485,200	52	WBRE-TV (28), WNEP-TV (16), WOLF-TV (38), WWLF-TV (56), WYOU (22)
Johnstown-Altoona, PA	279,100	88	WATM-TV (23), WJAC-TV (6), WKBS-TV (47), WPTJ (19), WTAJ-TV (10), WWCP-TV (8)
Youngstown, OH	275,600	89	WFMJ-TV (21), WKBN-TV (27), WYTV (33)
Binghamton, NY	157,200	136	WBNG-TV (12), WICZ-TV (40), WMGC-TV (34)
Erie, PA	153,200	141	WETG (66), WICU-TV (12), WJET-TV (24), WSEE-TV (35)
Elmira, NY	83,800	169	WENY-TV (36), WETM-TV (18)
Hagerstown, MD	41,200	196	WHAG-TV (25), WJAL (68)

State Cross Reference List

Communities that receive programs of stations that are located elsewhere.

WJAC-TV, Altoona	See Johnstown, PA
WPCB-TV, Greensburg	See Pittsburgh, PA
WGAL-TV, Harrisburg	See Lancaster, PA
WATM-TV, Johnstown	See Altoona, PA
WTAJ-TV, Johnstown	See Altoona, PA
WGCB-TV, Lancaster	See Red Lion, PA
WGAL-TV, Lebanon	See Lancaster, PA
WTVE, Philadelphia	See Reading, PA
WBRE-TV, WNEP-TV, WOLF-TV & WYOU, Wilkes-Barre	See Scranton, PA
WGCB-TV, York	See Red Lion, PA

Pennsylvania Station Totals as of October 1, 1989

	VHF	UHF	TOTAL
Commercial Television Stations	11	24	35
Educational Television Stations	2	5	7
	13	29	42

Pennsylvania—Allentown

WFMZ-TV

Ch. 69

Network Service: None, independent.

Licensee: Maranatha Broadcasting Co. Inc., E. Rock Rd., Allentown, PA 18103.

Studio: E. Rock Rd., Allentown, PA 18103.

Telephone: 215-797-4530. Fax: 215-791-3000.

Technical Facilities: Channel No. 69 (800-806 MHz). Authorized power: 2147.8-kw max. visual, 214.8-kw max. aural. Antenna: 1080-ft. above av. terrain, 646-ft. above ground, 1578-ft. above sea level.

Latitude 40° 33' 54"
Longitude 75° 26' 26"

Transmitter: E. Rock Rd., Allentown.

Multichannel TV Sound: Stereo only.

Satellite Earth Stations: M/A-Com, 5-meter Ku-band; Microwave Assoc., 5-meter; M/A-Com, Microwave Assoc. receivers.

FM Affiliate: WFMZ, 17-kw, 100.7 MHz (No. 264). 868-ft.

News Services: CNN, INN.

Ownership: Richard C. Dean, pres., 55%; Richard Reichard, 25%; Paul R. Brittin, 7%; Richard Dean Sr., 7%; David G. Hinson, 5%.

Began Operation: November 25, 1976.

Represented (legal): Birch, Horton, Bittner, Cherot & Anderson.

Represented (engineering): James R. Audet.

Personnel:

RICHARD C. DEAN, president & general manager.
DAVID G. HINSON, assistant general manager & program manager.
DEAN DALLMANN, general sales manager.
BRAD RINEHART, news director.
RICH LERNER, sports director.
KATHY CRAINE, office manager.
BARRY FISHER, director of engineering.

Highest 30 Sec. Rate: \$300.

City of License: Allentown. ADI: Philadelphia. Rank: 4.

Total Households: © MSI Consumer Market Data as of 1/1/89. TV Homes, TV% and Circulation © 1989 Arbitron. County coverage based on Arbitron study.



Net Weekly Circulation	State County	Total Households	TV Households	%
Between 25-49%	PENNSYLVANIA			
	Lehigh	112,400	110,800	99
	Northampton	89,600	88,200	98
Between 5-24%	NEW JERSEY			
	Warren	33,200	32,700	98
	PENNSYLVANIA			
	Berks	127,400	125,400	98
	Carbon	21,700	21,300	98
	Monroe	33,300	32,700	98
Station Totals		417,600	411,100	98
Net Weekly Circulation (1989)			130,800	
Average Daily Circulation (1989)			45,900	

Pennsylvania—Altoona

WATM-TV

Ch. 23

Network Service: ABC.

Licensee: Evergreen Broadcasting Corp., 1450 Scalp Ave., Johnstown, PA 15904.

Studio: Wopsy Mountain, Altoona, PA.

Mailing Address: Box 901, RD 1, Dysart, PA 16636.

Telephone: 814-266-8088. **TWX:** 41126248890. **Telex:** 62488950. **Fax:** 814-266-7749.

Technical Facilities: Channel No. 23 (524-530 MHz). Authorized power: 182-kw max. visual, 9.1-kw max. aural. Antenna: 1062-ft. above av. terrain, 257-ft. above ground, 2787-ft. above sea level.

Latitude 40° 34' 06"
Longitude 78° 26' 38"

Transmitter: Wopsy Lookout, Wopsononock Mountain.

Satellite Earth Stations: Andrew, 4.5-meter C-band; Prodelin, 3.6-meter C-band; M/A-Com, KLM, Drake receivers.

News Service: ABC.

Ownership: Smith Broadcasting Group Inc. See Group Ownership of Television Stations.

Began Operation: November 28, 1974. Sale to present owners by John R. Powley approved by FCC Oct. 25, 1985. **Note:** Sale to Auburn Television Group Inc. pends.

Represented (sales): Katz Television.

Represented (legal): Hogan & Hartson.

Represented (engineering): Jules Cohen & Associates, P.C.

Personnel:

MARTY OSTROW, general manager.
CHRISTOPHER TAYLOR, station manager & program director.
RON KABO, local sales manager.
BOB ANDRADE, chief engineer.
MIKE WAKA, business manager.

Rates: On request.

City of License: Altoona. **ADI:** Johnstown-Altoona. **Rank:** 88.

Total Households: © MSI Consumer Market Data as of 1/1/89. TV Homes, TV% and Circulation © 1989 Arbitron. County coverage based on Arbitron study.



Net Weekly Circulation	State County	Total Households	TV Households	%
PENNSYLVANIA				
Between 25-49%	Blair	51,000	50,200	98
	Centre	39,700	38,700	97
PENNSYLVANIA				
Between 5-24%	Bedford	17,700	17,200	97
	Cambria	63,600	62,800	99
	Clearfield	30,900	30,400	98
	Huntingdon	15,400	15,000	97
	Mifflin	18,100	17,500	97
Station Totals		236,400	231,800	98
Net Weekly Circulation (1989)				52,800
Average Daily Circulation (1989)				20,400

Pennsylvania—Altoona

WKBS-TV

Ch. 47

(Satellite of WPCB-TV, Greensburg-Pittsburgh, PA)

Network Service: None, independent.

Licensee: Comerstone Television Inc., Channel 40, Wall, PA 15148-1499.

Mailing Address: 1813 Valley View Blvd., Altoona, PA 16602.

Telephone: 814-942-3400.

Technical Facilities: Channel No. 47 (668-674 MHz). Authorized power: 1524.6-kw max. visual, 152.5-kw max. aural. Antenna: 1015-ft. above av. terrain, 172-ft. above ground, 2717-ft. above sea level.

Latitude	40°	34'	12''
Longitude	78°	26'	26''

Transmitter: Lookout Rd., Logan Twp.

Ownership: Comerstone Television Inc., non-stock, non-profit corp. See WPCB-TV, Greensburg.

Began Operation: October 1, 1985.

Represented (legal): Gammon & Grange.

Personnel:
DOROTHY HARRIS, manager.

Rates: On request.

Arbitron Data: Included with WPCB-TV, Greensburg, PA.



City of License: Altoona. **ADI:** Johnstown-Altoona. **Rank:** 88.

Pennsylvania—Altoona

WTAJ-TV

Ch. 10

Network Service: CBS.

Licensee: Gateway Communications Inc., One Bala Plaza, Suite 237, Bala Cynwyd, PA 19004.

Studio: 5000 Sixth Ave., Altoona, PA 16602.

Telephone: 814-944-2031. TWX: 501-691-4841. Fax: 814-946-8746.

Technical Facilities: Channel No. 10 (192-198 MHz). Authorized power: 214-kw visual, 21.9-kw aural. Antenna: 1110-ft. above av. terrain, 277-ft. above ground, 2830-ft. above sea level.

Latitude 40° 34' 01"
Longitude 78° 26' 31"

Transmitter: 3-mi. NW of Altoona.

Satellite Earth Stations: 5 in operation; Scientific-Atlanta, M/A-Com, Channel Master receivers.

News Services: AP, CNN, CBS.

Ownership: Gateway Communications Inc. See Group Ownership of Television Stations.

Began Operation: March 1, 1953. Sale to present owner by Triangle Publications approved by FCC Sept. 20, 1972 (*Television Digest*, Vol. 11:50; 12:39). Previous sale by William F. Gable Co. dept. store approved Jan. 11, 1956 (Vol. 11:33, 39, 47; 12:2).

Represented (sales): Blair Television.

Represented (legal): Wilner & Scheiner.

Personnel:

- STEPHEN W. DANT, general manager.
- ROBERT EGER, national sales manager.
- MIKE FOROSISKY, local sales manager.
- DAN DILLIER, production manager.
- RICHARD KLINE, chief engineer.
- THOMAS F. MURPHY, business manager.
- DAVID HOPKINS, news director.
- DAVID METZ, program director.
- LOWELL SOLLENBERGER, marketing director.

Highest One Hour Rate: \$6000.

Highest 30 Sec. Rate: \$2000.

NETWORK BASE HOURLY RATE: \$1175.

City of License: Altoona. ADI: Johnstown-Altoona. Rank: 88.

Total Households: © MSI Consumer Market Data as of 1/1/89. TV Homes, TV% and Circulation © 1989 Arbitron. County coverage based on Arbitron study.

Net Weekly Circulation	State County	Total Households	TV Households	%
50% & Over	PENNSYLVANIA			
	Bedford	17,700	17,200	97
	Blair	51,000	50,200	98
	Cambria	63,600	62,800	99
	Cameron	2,700	2,700	100
	Centre	39,700	38,700	97
	Clearfield	30,900	30,400	98
	Clinton	14,400	14,100	98



WTAJ-TV BPCT-4443 Granted 8/16/71

© American Map Corp., 14244

Net Weekly Circulation	State County	Total Households	TV Households	%
50% & Over	Elk	13,900	13,600	98
	Huntingdon	15,400	15,000	97
	Jefferson	19,200	18,800	98
	Mifflin	18,100	17,500	97
Between 25-49%	PENNSYLVANIA			
	Forest	1,900	1,900	100
	Fulton	5,500	5,300	96
	Indiana	32,700	32,100	98
Between 5-24%	PENNSYLVANIA			
	Armstrong	30,500	30,000	98
	Clarion	15,000	14,700	98
	Juniata	7,600	7,300	96
	Lycoming	44,000	42,700	97
	Mc Kean	18,300	17,900	98
	Perry	15,100	14,800	98
	Potter	7,000	6,800	97
	Snyder	12,700	12,200	96
	Warren	17,700	17,200	97
Westmoreland	144,800	143,100	99	
Station Totals				98
	Net Weekly Circulation (1989)			296,100
	Average Daily Circulation (1989)			173,900

Pennsylvania—Erie

WETG

Ch. 66

Network Service: None, independent.

Licensee: Gannon University Bcstg. Inc., University Square, Erie, PA 16541.

Studio: University Square, Erie, PA 16541.

Telephone: 814-871-7446. **Fax:** 814-459-0996.

Technical Facilities: Channel No. 66 (782-788 MHz). Authorized power: 35-kw max. visual, 3.5-kw max. aural. Antenna: 500-ft. above av. terrain, 350-ft. above ground, 1667-ft. above sea level.

Latitude 42° 01' 50''
Longitude 80° 02' 53''

Holds CP for change to 567-kw max. visual, 889-ft. above av. terrain, 695-ft. above ground, 1995-ft above sea level, lat. 42° 02' 31'', long. 80° 03' 57'', transmitter to 2.25-mi. SE of Kearsage on Waterford Pike near Erie. BMPCT-880129KV.

Transmitter: 1390 Townhall Rd. W., Summit Twp.

Satellite Earth Stations: Comtech, 5-meter; Cyclesat; Microdyne receivers.

Ownership: Gannon University Bcstg. Inc. M. Daniel Henry, pres. Gannon is licensee of WERG(FM), Erie, PA.

Began Operation: September 2, 1986.

Represented (sales): Regional Reps Corp.

Represented (legal): Haley, Bader & Potts.

Personnel:

ANTHONY J. MICELI, general manager.
MICHAEL K. ALBERSTADT, general sales manager.
BARBARA HEWITT WEBER, program director.
JEFF HONARD, production manager.
DENNIS MADDOX, chief engineer.
JUDY CORAPI, traffic manager.

Highest One Hour Rate: \$500.

Highest 30 Sec. Rate: \$80.



City of License: Erie. **ADI:** Erie. **Rank:** 141.

Total Households: © MSI Consumer Market Data as of 1/1/89. TV Homes, TV% and Circulation © 1989 Arbitron. County coverage based on Arbitron study.

Net Weekly Circulation	State County	Total Households	TV Households	Households %
PENNSYLVANIA				
Between 25-49%	Erie	103,500	102,200	99
Station Totals		103,500	102,200	99
Net Weekly Circulation (1989)				29,200
Average Daily Circulation (1989)				9,300

Pennsylvania—Erie

WICU-TV

Ch. 12

Network Service: NBC.

Licensee: Great Lakes Communications Inc., 3514 State St., Erie, PA 16508.

Studio: 3514 State St., Erie, PA 16508.

Telephone: 814-454-5201. **TWX:** 510-696-6878. **Fax:** 814-455-0703.

Technical Facilities: Channel No. 12 (204-210 MHz). Authorized power: 316-kw visual, 31.6-kw aural. Antenna: 1000-ft. above av. terrain, 789-ft. above ground, 2167-ft. above sea level.

Latitude 42° 03' 52"
Longitude 80° 00' 19"

Transmitter: Donation Rd.

Multichannel TV Sound: Stereo only.

Satellite Earth Stations: Harris, 6-meter C-band; Harris, 6-meter Ku-band; General Instrument, Harris receivers.

News Services: AP, NBC.

Ownership: Great Lakes Communications Inc. Priscilla L. Schwier, 62.68%; Edward H. Lamb & Patricia Jo Lamb, 28.6% jointly. Schwier has LPTV interests.

Began Operation: March 15, 1949.

Represented (sales): Katz Television; Radio-Television Representatives Ltd. (Canada).

Represented (engineering): Jules Cohen & Associates, P.C.

Personnel:

CLARENCE PAOLELLA, general manager & general sales manager.
MICHAEL CSOP, chief engineer.
JOHN IVAN TOMCHO, production & program director.
JOHN SPECIALE, news director.
DON BOYCE, local sales manager.

Highest One Hour Rate: \$2800.

Highest 30 Sec. Rate: \$900.

NETWORK BASE HOURLY RATE: \$1400.

Station also received in Canadian markets.

BBM Weekly Reach (Spring 1989): 283,000.

City of License: Erie. **ADI:** Erie. **Rank:** 141.

Total Households: © MSI Consumer Market Data as of 1/1/89. TV Homes, TV% and Circulation © 1989 Arbitron. County coverage based on Arbitron study.



Net Weekly Circulation	State County	Total Households	TV Households	Households %
50% & Over	PENNSYLVANIA			
	Crawford	32,400	31,600	98
	Erie	103,500	102,200	99
	Forest	1,900	1,900	100
	Warren	17,700	17,200	97
Between 25-49%	PENNSYLVANIA			
	Mc Kean	18,300	17,900	98
	Venango	23,800	23,100	97
Between 5-24%	NEW YORK			
	Cattaraugus	30,900	30,300	98
	Chautauqua	55,000	54,100	98
	OHIO			
	Ashtabula	37,500	37,000	99
	PENNSYLVANIA			
	Elk	13,900	13,600	98
	Mercer	46,400	45,600	98
Station Totals		381,300	374,500	98
Net Weekly Circulation (1989)			186,200	
Average Daily Circulation (1989)			123,300	

Pennsylvania—Erie

WJET-TV

Ch. 24

Network Service: ABC.

Licensee: Jet Broadcasting Co. Inc., 1635 Ash St., Erie, PA 16503.

Studio: 8455 Peach St., Erie, PA 16509.

Telephones: 814-864-4902; 814-868-2424. TWX: 610-596-6877.

Fax: 814-868-3041.

Technical Facilities: Channel No. 24 (530-536 MHz). Authorized power: 1120-kw max. visual, 112-kw max. aural. Antenna: 955-ft. above av. terrain, 780-ft. above ground, 2090-ft. above sea level.

Latitude 42° 02' 24"
Longitude 80° 04' 08"

Transmitter: 8455 Peach St.

Satellite Earth Stations: 3 in operation; Andrew receivers.

FM Affiliate: WJET, 3-kw, 102.3 MHz.

News Service: AP.

Ownership: Jet Broadcasting Co. Inc. Myron Jones, chief exec. officer, 74.8%; John Kanzius, pres., 25.2%. Myron Jones also controls WHOT(AM), Campbell, OH & WHOT-FM, Youngstown, OH.

Began Operation: April 3, 1966.

Represented (sales): Blair Television; Canadian Communications Co. Canada.

Represented (legal): Reddy, Begley & Martin.

Represented (engineering): du Treil, Lundin & Rackley.

Personnel:

- MYRON JONES, chief executive officer.
- JOHN KANZIUS, president & general manager.
- STEVE DREXLER, news director.
- MICHAEL GEORGE, sales manager.
- JOAN VICARY, national sales.
- MARK HIMMLER, chief engineer.
- TOM NEW, promotion director.

Highest 30 Sec. Rate: \$500.

NETWORK BASE HOURLY RATE: \$850.

City of License: Erie. AOI: Erie. Rank: 141.

Total Households: © MSI Consumer Market Data as of 1/1/89. TV Homes, TV% and Circulation © 1989 Arbitron. County coverage based on Arbitron study.



Net Weekly Circulation	State County	Total Households	TV Households	%
50% & Over	PENNSYLVANIA			
	Crawford	32,400	31,600	98
	Erie	103,500	102,200	99
	Forest	1,900	1,900	100
Between 25-49%	PENNSYLVANIA			
	Venango	23,800	23,100	97
	Warren	17,700	17,200	97
Between 5-24%	NEW YORK			
	Chautauqua	55,000	54,100	98
	OHIO			
	Ashtabula	37,500	37,000	99
	PENNSYLVANIA			
Elk	13,900	13,600	98	
Station Totals		285,700	280,700	98
Net Weekly Circulation (1989)				159,200
Average Daily Circulation (1989)				92,200

Pennsylvania—Erie

WSEE-TV

Ch. 35

Network Service: CBS.

Licensee: Keystone Bcstg. Corp., 1220 Peach St., Erie, PA 16501.

Studio: 1220 Peach St., Erie, PA 16501.

Telephone: 814-455-7575. TWX: 814-453-6875. Fax: 814-454-5541.

Technical Facilities: Channel No. 35 (596-602 MHz). Authorized power: 1186-kw max. visual, 118.6-kw max. aural. Antenna: 938-ft. above av. terrain, 750-ft. above ground, 2090-ft. above sea level.

Latitude 42° 02' 20"
Longitude 80° 03' 45"

Transmitter: U.S. Hwy. 19, 7-mi. S of Erie.

Satellite Earth Stations: Scientific-Atlanta, 7-meter C-band; Scientific-Atlanta, 4.6-meter C-band; AFC, 3.6-meter Ku-band; M/A-Com, Scientific-Atlanta receivers.

News Services: AP, Group W Newfeed.

Ownership: Federal Broadcasting Corp., 100%. Robert Price, pres.-treas., 9.29%; Steven Price, v.p.; Ellen S. Fader, v.p.-secy., 0.086%; Kim E. Meltzer, treas.; Cede & Co., 55.28%; Citicorp Venture Capital, 15.18%. See Price Communications Corp. in Group Ownership of Television Stations.

Began Operation: April 25, 1954. Sale by MMT Sales Inc. approved by FCC Dec. 13, 1985. Sale to MMT by Gillett Bcstg. approved April 16, 1982. Sale to Gillett by Great Lakes Television Co. approved July 19, 1978. FCC approved sale to present owners Sept. 30, 1987 (Television Digest, Vol. 27:33).

Represented (sales): MMT Sales Inc.; Metrosport Television Ltd. (Canada).

Represented (legal): Mullin, Rhyne, Emmons & Topel, P.C.

Represented (engineering): Smith & Powstenko.

Personnel:

JERRY MONTGOMERY, vice president & general manager.
F. BRADY LOUIS, general sales manager.
ROGER SCARLETT, local sales manager.
WILLIAM PODBIELSKI, chief engineer.
DON ROWE, production manager.
GEORGE STEPHENSON, news director.
EARL KNEISSLER, program director.
JIM LARKIN, promotion director.
RITA MASI, business manager.

Highest One Hour Rate: \$3000.

Highest 30 Sec. Rate: \$400.

NETWORK BASE HOURLY RATE: \$685.

City of License: Erie. AOI: Erie. Rank: 141.

Total Households: © MSI Consumer Market Data as of 1/1/89. TV Homes, TV% and Circulation © 1989 Arbitron. County coverage based on Arbitron study.

Net Weekly Circulation	State County	Total Households	TV Households	%
50% & Over	PENNSYLVANIA			
	Crawford	32,400	31,600	98
	Erie	103,500	102,200	99



Net Weekly Circulation	State County	Total Households	TV Households	%
PENNSYLVANIA				
Between 25-49%	Forest	1,900	1,900	100
	Venango	23,800	23,100	97
	Warren	17,700	17,200	97
NEW YORK				
Between 5-24%	Cattaraugus	30,900	30,300	98
	Chautauqua	55,000	54,100	98
OHIO				
	Ashtabula	37,500	37,000	99
PENNSYLVANIA				
	Mc Kean	18,300	17,900	98
Station Totals		321,000	315,300	98
Net Weekly Circulation (1989)				149,000
Average Daily Circulation (1989)				74,400

Our firm acted as financial advisor and broker in the 1982 & 1987 sales of WSEE-TV

THE TED HEPBURN COMPANY

Ted Hepburn, President Todd Hepburn, Vice-President
325 Garden Road, Palm Beach, Florida 33480 (407) 863-8995
P.O. Box 42461, Cincinnati, Ohio 45242 (513) 791-8730

Pennsylvania—Harrisburg-York

WHP-TV

Ch. 21

Network Service: CBS.

Licensee: WHP Inc., Box 1507, Harrisburg, PA 17105.

Studio: 3300 N. Sixth St., Harrisburg, PA 17110.

Telephone: 717-238-2100. TWX: 510-650-4925.

Technical Facilities: Channel No. 21 (512-518 MHz). Authorized power: 1200-kw max. visual, 120-kw max. aural. Antenna: 1220-ft. above av. terrain, 500-ft. above ground, 1810-ft. above sea level.

Latitude 40° 20' 44"
Longitude 76° 52' 09"

Transmitter: Blue Mountain.

Satellite Earth Stations: Microdyne, 7-meter C-band; Scientific-Atlanta C-band; Microdyne, Scientific-Atlanta receivers.

AM Affiliate: WHP, 5-kw, 580 kHz (CBS).

FM Affiliate: WHP-FM, 14-kw, 97.3 MHz (No. 247), 840-ft.

News Services: AP, UPI.

Ownership: Commonwealth Communications Services Inc.

Began Operation: April 15, 1953.

Represented (sales): Katz Television.

Represented (legal): Dow, Lohnes & Albertson.

Represented (engineering): Cohen, Dippell & Everist, P.C.

Personnel:

JOHN R. EBY, president & chief executive officer.
THOMAS G. MILLER, national sales manager.
BILL KIRK, local sales manager.
MAURICE GANNAWAY, director of engineering.
SCOTT BENJAMIN, news director.
M. E. HUGHES, program director.
MATTHEW HOPE, director, creative services.

Highest One Hour Rate: \$2500.

Highest 30 Sec. Rate: \$1500.

NETWORK BASE HOURLY RATE: \$550.

City of License: Harrisburg. ADI: Harrisburg-York-Lancaster-Lebanon. Rank: 45.

Total Households: © MSI Consumer Market Data as of 1/1/89. TV Homes, TV% and Circulation © 1989 Arbitron. County coverage based on Arbitron study.

Net Weekly Circulation	State County	Total Households	TV Households	Households %
PENNSYLVANIA				
50% & Over	Cumberland	72,600	71,400	98
	Dauphin	96,600	94,800	98



Net Weekly Circulation	State County	Total Households	TV Households	Households %
50% & Over	Juniata	7,600	7,300	96
	Lebanon	41,700	40,800	98
	Perry	15,100	14,800	98
	York	125,900	123,700	98
PENNSYLVANIA				
Between 25-49%	Adams	25,600	25,000	98
	Franklin	45,300	43,900	97
	Lancaster	144,300	139,700	97
	Mifflin	18,100	17,500	97
	Snyder	12,700	12,200	96
PENNSYLVANIA				
Between 5-24%	Clinton	14,400	14,100	98
	Montour	6,100	5,900	97
	Northumberland	40,400	39,300	97
	Schuylkill	63,400	62,100	98
	Sullivan	2,300	2,200	96
	Union	11,200	10,700	96
Station Totals		743,300	725,400	98
Net Weekly Circulation (1989)			372,700	
Average Daily Circulation (1989)			189,300	

Pennsylvania—Harrisburg-York-Lebanon

WHTM-TV

Ch. 27

Network Service: ABC.

Licensee: WHTM-TV Inc., 3235 Hoffman St., Harrisburg, PA 17110.

Studio: 3235 Hoffman St., Harrisburg, PA 17110.

Telephone: 717-236-2727. **TWX:** 510-650-0803. **Fax:** 717-232-5272.

Technical Facilities: Channel No. 27 (548-554 MHz). Authorized power: 2382-kw max. visual, 238.2-kw max. aural. Antenna: 1120-ft. above av. terrain, 609-ft. above ground, 1690-ft. above sea level.

Latitude 40° 18' 57.40"
Longitude 76° 57' 02.20"

Transmitter: W of U.S. Hwys. 11 & 15, N of State Hwy. 944.

Satellite Earth Stations: Andrew, 7.3-meter C-band; Andrew, 4.5-meter C-band; Avantek receivers.

News Services: AP, UPI.

Ownership: Smith Acquisition Corp. Robert N. Smith, pres.-treas.; William S. Reyner Jr., v.p.-secy., 7.2%; John Purcell, 5%; Smith Broadcasting Group Inc., 12.8%; venture capital investor group holds remainder. See Smith Bcstg. Group in Group Ownership of Television Stations.

Began Operation: June 19, 1953 on Ch. 71; May 15, 1957 FCC authorized WTPA to purchase transmitter & tower of off-air WCMB-TV and to switch to Ch. 27, Ch. 71 being assigned to WCMB-TV (*Television Digest*, Vol. 13:15, 20). Sale to Times Mirror Co. by Newhouse Bcstg. approved by FCC March 27, 1980 (Vol. 18:50, 19:19). Sale to present owners approved April 17, 1986.

Represented (sales): Harrington, Righter & Parsons Inc.

Represented (legal): Hogan & Hartson.

Represented (engineering): Lohnes & Culver.

Personnel:

- ROBERT N. SMITH, president.
- JOHN PURCELL, vice president & general manager.
- PAUL O'DELL, station manager.
- DICK ERGENBRIGHT, local sales manager.
- MARY FELDER, promotion director.
- HOLLY STEUART, news director.
- DONALD LANDIS, chief engineer.
- JOSEPH FRY, controller.

Rates: On request.

City of License: Harrisburg. **ADI:** Harrisburg-York-Lancaster-Lebanon. **Rank:** 45.

Total Households: © MSI Consumer Market Data as of 1/1/89. TV Homes. TV% and Circulation © 1989 Arbitron. County coverage based on Arbitron study.

Net Weekly Circulation	State County	Total Households	TV Households	%
PENNSYLVANIA				
50% & Over	Cumberland	72,600	71,400	98
	Dauphin	96,600	94,800	98
	Juniata	7,600	7,300	96
	Lebanon	41,700	40,800	98
	Mifflin	18,100	17,500	97
	Perry	15,100	14,800	98
	Snyder	12,700	12,200	96
	York	125,900	123,700	98



WHTM-TV BPCT-3028 Granted 5/11/62

© American Map Corp., 14244

Net Weekly Circulation	State County	Total Households	TV Households	%
PENNSYLVANIA				
Between 25-49%	Adams	25,600	25,000	98
	Franklin	45,300	43,900	97
	Huntingdon	15,400	15,000	97
	Lancaster	144,300	139,700	97
PENNSYLVANIA				
Between 5-24%	Berks	127,400	125,400	98
	Fulton	5,500	5,300	96
	Montour	6,100	5,900	97
	Northumberland	40,400	39,300	97
	Schuylkill	63,400	62,100	98
	Sullivan	2,300	2,200	96
	Union	11,200	10,700	96
Station Totals		877,200	857,000	98
Net Weekly Circulation (1989)			418,800	
Average Daily Circulation (1989)			227,000	

**NEED BROADCAST TV OR CABLE TV DATA
FROM THE FACTBOOK ON TAPE OR DISKETTE?
NEED CUSTOMIZED REPORTS?**

Call Warren Publishing's
Market Research & Data Sales Dept.

202-872-9200

Pennsylvania—Hazleton

WWLF-TV

Ch. 56

(Satellite of WOLF-TV, Scranton, PA)

Network Service: Fox.

Licensee: Scranton TV Partners Ltd., 916 Oak Street, Scranton, PA 18508.

Studio: See WOLF-TV, Scranton, PA.

Telephone: 717-347-9653.

Technical Facilities: Channel No. 56 (722-728 MHz). Authorized power: 1000-kw max. visual. Antenna: 266-ft. above av. terrain, 174-ft. above ground, 1994-ft. above sea level.

Latitude	41°	02'	13"
Longitude	76°	05'	07"

Transmitter: Nescopeck Mountain, near State Rte. 93, Hollenback/Sugarloaf.

Multichannel TV Sound: Stereo only.

Ownership: WOLF-TV Assoc. Ltd. Partnership, 40%; ltd. partners, 60%. See Craig Fox Group under Group Ownership of TV Stations.

Began Operation: June 3, 1985.

Represented (sales): Independent TV Sales.

Represented (legal): Latham & Watkins.

Personnel:

See WOLF-TV, Scranton, PA.

Rates: Sold in combination with WOLF-TV, Scranton-Wilkes-Barre.



Arbitron Data: Included with WOLF-TV, Scranton, PA.

City of License: Hazleton. **ADI:** Wilkes Barre-Scranton. **Rank:** 52.

Pennsylvania—Johnstown

WJAC-TV

Ch. 6

Network Service: NBC.

Licensee: WJAC Inc., 1949 Hickory Lane, Johnstown, PA 15905.

Studio: 1949 Hickory Lane, Johnstown, PA 15905.

Telephone: 814-255-7600.

Technical Facilities: Channel No. 6 (82-88 MHz). Authorized power: 70.8-kw visual, 10.5-kw aural. Antenna: 1119-ft. above av. terrain, 148-ft. above ground, 2848-ft. above sea level.

Latitude 40° 22' 17"
Longitude 78° 58' 58"

Transmitter: Laurel Hill, 4.5-mi. NW of Johnston.

Multichannel TV Sound: Stereo only.

Satellite Earth Stations: Microdyne C-band; Harris, 7-meter Ku-band; Comtech, 5-meter C-band; ChannelMaster, 3.5-meter C-band; Microdyne, Drake, Harris, Pin-zone receivers.

News Services: NBC, AP, NIWS.

Ownership: A. W. Walters Estate, Richard H. Mayer, trustee, has controlling interest. WJAC Inc. officers: James M. Edwards Sr., pres. & gen. mgr.; Richard D. Schrott, v.p.; Michael Brosig, secy-treas.

Began Operation: September 15, 1949.

Represented (sales): Harrington, Righter & Parsons Inc.

Represented (legal): Wilkinson, Barker, Knauer & Quinn.

Represented (engineering): Cohen, Dippell & Everist, P.C.

Personnel:

- JAMES M. EDWARDS SR., president & general manager.
- RICHARD D. SCHROTT, vice president & general sales manager.
- JAMES PARKER, local sales manager.
- ROB ABELE, chief engineer.
- RON MILLER, news director.
- DINO TESSARI, operations manager.
- KEN DeGENNARO, promotion & production manager.
- JOLENE COURTER, program manager.
- ROBERT HITE, personnel manager.
- MICHAEL BROSIG, business manager.

Highest One Hour Rate: \$2100.

Highest 30 Sec. Rate: \$850.

NETWORK BASE HOURLY RATE: \$1300.

City of License: Johnstown. ADI: Johnstown-Altoona. Rank: 88.

Total Households: © MSI Consumer Market Data as of 1/1/89. TV Homes. TV% and Circulation © 1989 Arbitron. County coverage based on Arbitron study.

Net Weekly Circulation	State County	Total Households	TV Households	%
50% & Over	MARYLAND			
	Garrett	9,900	9,800	98
PENNSYLVANIA	Armstrong	30,500	30,000	98
	Bedford	17,700	17,200	97
	Blair	51,000	50,200	98
	Cambria	63,600	62,800	99
	Cameron	2,700	2,700	100
	Centre	39,700	38,700	97
	Clarion	15,000	14,700	98
	Clearfield	30,900	30,400	98
	Elk	13,900	13,600	98
	Forest	1,900	1,900	100
	Huntingdon	15,400	15,000	97
	Indiana	32,700	32,100	98
	Jefferson	19,200	18,800	98
	Somerset	30,900	30,200	98



Net Weekly Circulation	State County	Total Households	TV Households	%
50% & Over	WEST VIRGINIA			
	Grant	3,600	3,500	97
Between 25-49%	PENNSYLVANIA			
	Westmoreland	144,800	143,100	99
Between 5-24%	WEST VIRGINIA			
	Hardy	3,700	3,600	97
	MARYLAND			
	Allegany	29,000	28,700	99
	PENNSYLVANIA			
	Butler	55,400	54,700	99
	Clinton	14,400	14,100	98
	Fayette	60,100	58,800	98
	Fulton	5,500	5,300	96
	Greene	15,400	15,100	98
	Mifflin	18,100	17,500	97
	Potter	7,000	6,800	97
	Venango	23,800	23,100	97
	Warren	17,700	17,200	97
	WEST VIRGINIA			
Hampshire	6,000	5,900	98	
Mineral	10,300	10,200	99	
Pendleton	3,000	2,900	97	
Station Totals		792,800	778,600	98
Net Weekly Circulation (1989)			428,000	
Average Daily Circulation (1989)			255,500	

THIS DATA IS AVAILABLE ON TAPE OR DISKETTE FOR USE ON YOUR OWN COMPUTER OR AS CUSTOMIZED REPORTS

Call Lynn Levine or Nancy Cramer
202-872-9200

Pennsylvania—Johnstown

WPTJ

Ch. 19

Network Service: None, independent.

Licensee: WFAT Inc., Debtor-in-Possession, 108 Allen Bill Dr., Johnstown Industrial Park, Johnstown, PA 15904.

Studio: 108 Allen Bill Dr., Johnstown, PA 15904.

Telephone: 814-266-1919. **Fax:** 814-269-4697.

Technical Facilities: Channel No. 19 (500-506 MHz). Authorized power: 1661.5-kw max. & 1350.5-kw horizontal visual, 166.15-kw max. & 135.05-kw horizontal aural. Antenna: 1190-ft. above av. terrain, 296-ft. above ground, 3196-ft. above sea level.

Latitude 40° 10' 53"
Longitude 79° 09' 04"

Transmitter: Pea Vine Hill, 0.35-mi. S of Hwy. 30, 6-mi. SE of Ligonier.

Satellite Earth Stations: Comtech, 5-meter C-band; AFC, 2.7-meter Ku-band; Microwave Assoc., Harris, M/A-Corn receivers.

Ownership: Leon A. Crosby, 100%.

Began Operation: October 15, 1953. Sale to present owner by John E. Gelormino approved by FCC Oct. 14, 1982. Sale to Gelormino by Benjamin C. Werk, et al., approved July 20, 1972 (*Television Digest*, Vol. 12:30). Previous sale by Rivoli Realty Co. approved by FCC March 17, 1971.

Personnel:

SILAS F. ROYSTER, general manager.
RON PATCHER, station manager.
EARL GARBER, chief engineer.

Highest One Hour Rate: \$200.

Highest 30 Sec. Rate: \$35.

City of License: Johnstown. **ADI:** Johnstown-Altoona. **Rank:** 88.

Total Households: © MSI Consumer Market Data as of 1/1/89. TV Homes, TV% and Circulation © 1989 Arbitron. County coverage based on Arbitron study.

Net Weekly Circulation	State County	Total Households	TV Households	%
Between 5-24%	MARYLAND Garrett	9,900	9,800	98



WPTJ BMAPC-840216KG Granted 3/30/84

© American Map Corp., No. 14244

Net Weekly Circulation	State County	Total Households	TV Households	%
PENNSYLVANIA				
Between 5-24%	Bedford	17,700	17,200	97
	Blair	51,000	50,200	98
	Cambria	63,600	62,800	99
	Indiana	32,700	32,100	98
	Somerset	30,900	30,200	98
Station Totals		205,800	202,300	98
Net Weekly Circulation (1989)			33,400	
Average Daily Circulation (1989)			9,100	

Pennsylvania—Johnstown

WWCP-TV

Ch. 8

Network Service: Fox.

Licensee: Evergreen Bcstg. Corp., 1450 Scalp Ave., Johnstown, PA 15904.

Studio: 1450 Scalp Ave., Johnstown, PA 15904.

Telephone: 814-266-8088. **TWX:** 411262488950. **Telex:** 62488950. **Fax:** 814-266-7749.

Technical Facilities: Channel No. 8 (180-186 MHz). Authorized power: 166-kw visual, 16.6-kw aural. Antenna: 1208-ft. above av. terrain, 270-ft. above ground, 3175-ft. above sea level.

Latitude 40° 10' 53"
Longitude 79° 09' 06"

Transmitter: Approx. 6-mi. SE of Ligonier, near Hwy. 30.

Satellite Earth Stations: Microdyne, 7-meter C-band; ChannelMaster, 4.4-meter C-band; RCA, 3-meter Ku-band; ChannelMaster, M/A-Com, Microdyne receivers.

News Service: INN.

Ownership: Smith Broadcasting Group Inc. See Group Ownership of Television Stations.

Began Operation: October 13, 1986.

Represented (sales): Katz Independent TV Sales.

Represented (legal): Hogan & Hartson.

Represented (engineering): Jules Cohen & Associates, P.C.

Personnel:

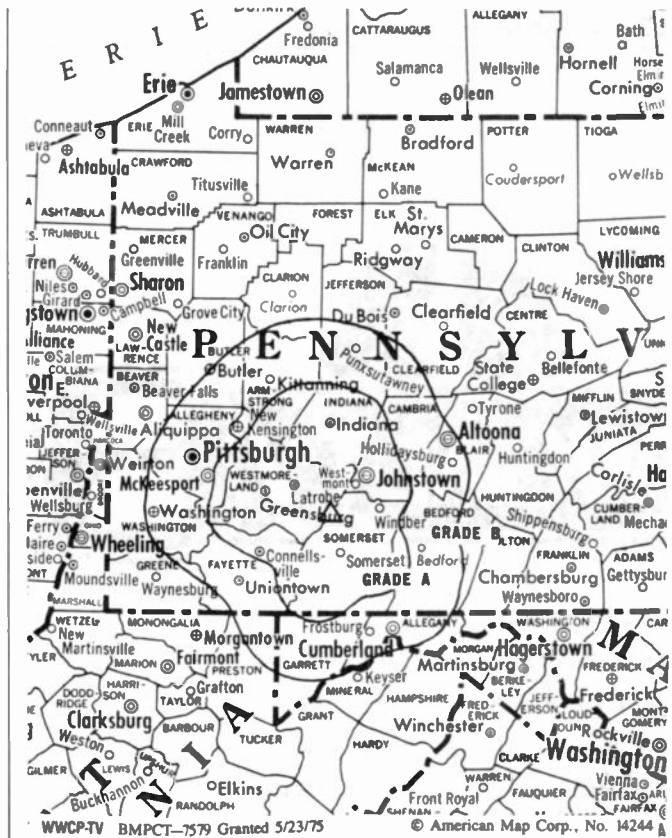
MARTIN H. OSTROW, general manager & general sales manager.
ROBERT ANDRADE, chief engineer.
CHRISTOPHER J. TAYLOR, director of operations.
RON KABO, local sales manager.

Rates: On request.

City of License: Johnstown. **ADI:** Johnstown-Altoona. **Rank:** 88.

Total Households: © MSI Consumer Market Data as of 1/1/89. TV Homes, TV% and Circulation © 1989 Arbitron. County coverage based on Arbitron study.

Net Weekly Circulation	State County	Total Households	TV Households	Households %
50% & Over	PENNSYLVANIA			
	Bedford	17,700	17,200	97
	Cambria	63,600	62,800	99
	Somerset	30,900	30,200	98
Between 25-49%	PENNSYLVANIA			
	Armstrong	30,500	30,000	98
	Blair	51,000	50,200	98
	Centre	39,700	38,700	97
	Elk	13,900	13,600	98
	Huntingdon	15,400	15,000	98



Net Weekly Circulation	State County	Total Households	TV Households	Households %
Between 25-49%	Indiana	32,700	32,100	98
	Jefferson	19,200	18,800	98
	Westmoreland	144,800	143,100	99
Between 5-24%	MARYLAND			
	Garrett	9,900	9,800	98
	PENNSYLVANIA			
	Butler	55,400	54,700	99
	Clarion	15,000	14,700	98
	Clearfield	30,900	30,400	98
	Fayette	60,100	58,800	98
	Forest	1,900	1,900	100
	Fulton	5,500	5,300	96
	Mifflin	18,100	17,500	97
Washington	80,900	79,700	99	
WEST VIRGINIA	Grant	3,600	3,500	97
	Preston	11,500	11,300	98
	Station Totals	767,600	754,400	98
Net Weekly Circulation (1989)			235,500	
Average Daily Circulation (1989)			97,100	

Pennsylvania—Lancaster

WGAL-TV

Ch. 8



Network Service: NBC.

Licensee: WGAL-TV Inc., Box 7127, Lancaster, PA 17604.

Studio: Lincoln Hwy. West, Lancaster, PA 17604.

Branch Office: 333 Market St., Harrisburg, PA 17100.

Mailing Address: Box 7127, Lancaster, PA 17604.

Telephone: 717-393-5851. **TWX:** 510-600-1877. **Fax:** 717-393-5851.

Technical Facilities: Channel No. 8 (180-186 MHz). Authorized power: 107-kw visual, 21.4-kw aural. Antenna: 1360-ft. above av. terrain, 823-ft. above ground, 1849-ft. above sea level.

Latitude 40° 02' 04"
Longitude 76° 37' 08"

Transmitter: 2.25-mi. NE of Hallam, PA.

Multichannel TV Sound: Stereo and separate audio program.

Satellite Earth Stations: Harris, 8.8-meter C-band; RCA Ku-band; Harris receivers.

News Services: AP, UPI.

Ownership: Pulitzer Publishing Co. See Group Ownership of Television Stations.

Began Operation: March 18, 1949. Sale to present owner by Steinman Stations approved by FCC Oct. 5, 1978 (*Television Digest*, Vol. 17:50).

Represented (sales): Blair Television.

Represented (legal): Verner, Lipfert, Bernhard, McPherson & Hand.

Represented (engineering): A. D. Ring & Associates, P.C.

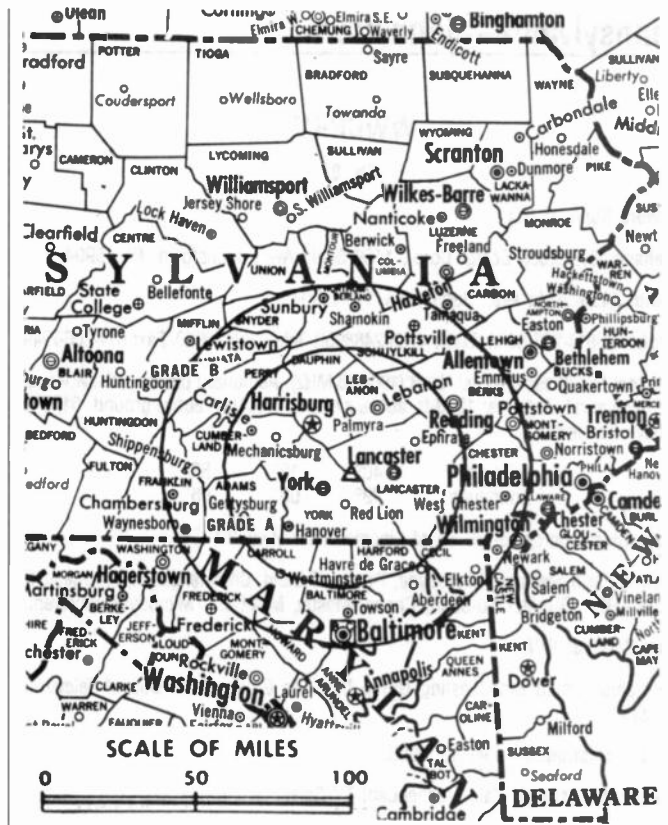
Personnel:

- DAVID DODDS, vice president & general manager.
- NELSON SEARS, program manager.
- RIGBY WILSON, general sales manager.
- JOHN FEESER, local sales manager.
- MICHAEL TULLY, national sales manager.
- ED WICKENHEISER, news director.
- FRED WOSKOFF, marketing, promotion & creative services manager.
- PAT SAAM, commercial operations manager.
- ROBERT B. GOOD JR., chief engineer.
- ROBERT SINGER, business manager.

Highest 30 Sec. Rate: \$2500.

NETWORK BASE HOURLY RATE: \$3350.

City of License: Lancaster. **ADI:** Harrisburg-York-Lancaster-Lebanon. **Rank:** 45.



WGAL-TV BPCT-910 Granted 2/3/54

© American Map Corp., 14244

Total Households: © MSI Consumer Market Data as of 1/1/89. TV Homes, TV% and Circulation © 1989 Arbitron. County coverage based on Arbitron study.

Net Weekly Circulation	State County	Total Households	TV Households	%
50% & Over	PENNSYLVANIA			
	Adams	25,600	25,000	98
	Berks	127,400	125,400	98
	Cumberland	72,600	71,400	98
	Dauphin	96,600	94,800	98
	Franklin	45,300	43,900	97
	Juniata	7,600	7,300	96
	Lancaster	144,300	139,700	97
	Lebanon	41,700	40,800	98
	Mifflin	18,100	17,500	97
Perry	15,100	14,800	98	
Snyder	12,700	12,200	96	
York	125,900	123,700	98	
Between 25-49%	PENNSYLVANIA			
	Northumberland	40,400	39,300	97
	Schuylkill	63,400	62,100	98
Between 5-24%	MARYLAND			
	Carroll	40,100	39,900	100
	Cecil	23,700	23,600	100
	Harford	55,600	55,300	99
	Queen Annes	11,100	11,000	99
PENNSYLVANIA	Centre	39,700	38,700	97
	Chester	123,200	121,600	99
	Fulton	5,500	5,300	96
	Huntingdon	15,400	15,000	97
	Montour	6,100	5,900	97
	Union	11,200	10,700	96
Station Totals		1,168,300	1,144,900	98
Net Weekly Circulation (1989)				660,800
Average Daily Circulation (1989)				391,900

Pennsylvania—Lancaster-Lebanon

WLYH-TV

Ch. 15

Network Service: CBS.

Licensee: Gateway Communications Inc., One Bala Plaza, Suite 237, Bala Cynwyd, PA 19004.

Studio: Park City Center, Lancaster, PA.

Mailing Address: Box 1283, Lebanon, PA 17042.

Telephone: 717-273-4551. **TWX:** 510-650-4953. **Fax:** 717-270-0901.

Technical Facilities: Channel No. 15 (476-482 MHz). Authorized power: 1050-kw max. & 676-kw horizontal visual, 68-kw aural. Antenna: 1364-ft. above av. terrain, 1062-ft. above ground, 1940-ft. above sea level.

Latitude 40° 15' 45"
Longitude 76° 27' 53"

Transmitter: Television Hill, RD 5.

Satellite Earth Stations: 5 in operation; Scientific-Atlanta receivers.

News Services: AP, CBS, CNN.

Ownership: Gateway Communications Inc. See Group Ownership of Television Stations.

Began Operation: October 9, 1953 but left air Oct. 16, 1954. Sold to Triangle Publications by radio WLBR-Lebanon News interests and station resumed operation May 2, 1957 (*Television Digest*, Vol. 11:27, 13:18). Sale by Triangle to present owner approved by FCC Sept. 20, 1972 (Vol. 11:50; 12:39).

Represented (sales): Seitel Inc.

Represented (legal): Wilner & Scheiner.

Represented (engineering): Smith & Powstenko.

Personnel:

ROBERT EOLIN, vice president & general manager.
BOB PATTERSON, program director.
JUDI FISHER, national sales manager.
KATHY MORGAN, business manager.
CLIFF ESHBACH, news director.
JAN HRABOVSKY, promotion manager.
TIM COSTLEY, chief engineer.

Highest One Hour Rate: \$1750.

Highest 30 Sec. Rate: \$600.

NETWORK BASE HOURLY RATE: \$400.

City of License: Lancaster. **ADI:** Harrisburg-York-Lancaster-Lebanon. **Rank:** 45.

Total Households: © MSI Consumer Market Data as of 1/1/89. TV Homes, TV% and Circulation © 1989 Arbitron. County coverage based on Arbitron study.



Net Weekly Circulation	State	Total Households	TV Households	%
50% & Over				
PENNSYLVANIA				
	Lancaster	144,300	139,700	97
	Lebanon	41,700	40,800	98
Between 25-49%				
PENNSYLVANIA				
	Berks	127,400	125,400	98
	Dauphin	96,600	94,800	98
	Juniata	7,600	7,300	96
	Perry	15,100	14,800	98
	York	125,900	123,700	98
Between 5-24%				
PENNSYLVANIA				
	Adams	25,600	25,000	98
	Cumberland	72,600	71,400	98
	Franklin	45,300	43,900	97
	Fulton	5,500	5,300	96
	Mifflin	18,100	17,500	97
	Northumberland	40,400	39,300	97
	Schuylkill	63,400	62,100	98
	Snyder	12,700	12,200	96
	Sullivan	2,300	2,200	96
Station Totals		844,500	825,400	98
Net Weekly Circulation (1989)				260,500
Average Daily Circulation (1989)				91,600

Pennsylvania—Philadelphia

KYW-TV

Ch. 3

Network Service: NBC.

Licensee: Group W Television Inc., Independence Mall East, Philadelphia, PA 19106.

Studio: Independence Mall East, Philadelphia, PA 19106.

Telephone: 215-238-4700.

Technical Facilities: Channel No. 3 (60-66 MHz). Authorized power: 95.5-kw visual, 9.55-kw aural. Antenna: 1000-ft. above av. terrain, 1116-ft. above ground, 1369-ft. above sea level.

Latitude 40° 02' 38"
Longitude 75° 14' 26"

Transmitter: Roxborough, PA.

Multichannel TV Sound: Stereo only.

Satellite Earth Stations: Vertex, 4.5-meter Ku-band; Scientific-Atlanta, 3-meter Ku-band; Scientific-Atlanta receivers.

AM Affiliate: KYW, 50-kw, 1060 kHz.

News Services: AP, Group W Newsfeed, UPI.

Ownership: Group W—Westinghouse Broadcasting. See Group Ownership of Television Stations.

Began Operation: September 1, 1941. Sold to Westinghouse Bcstg. by Philco Corp. in 1953 (*Television Digest*, Vol. 9:8, 22); then transferred to NBC in deal approved Dec. 21, 1955 (Vol. 11:2, 12:3). Transfer from NBC back to Westinghouse under order by FCC approved Feb. 17, 1965 (Vol. 5:7, 8, 25).

Represented (sales): Group W Television Sales.

Personnel:

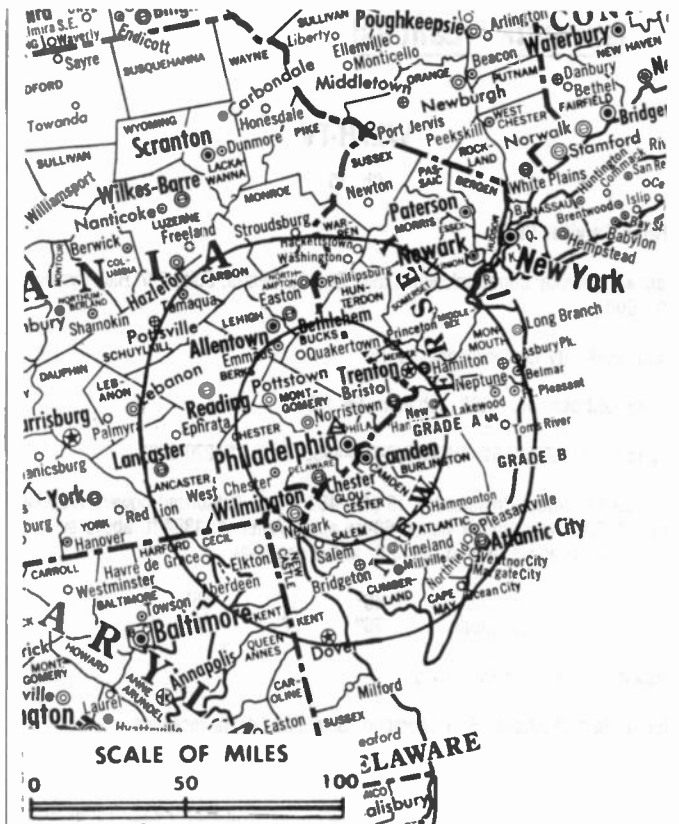
JIM THOMPSON, vice president & general manager.
MARCELLUS ALEXANDER, station manager.
ALLEN MURPHY, general sales manager.
GLENN ROSMOS, director of broadcast operations & engineering.
JAMES EATON, program director.
JIM ZURATT, controller.
RANDY COVINGTON, news director.
ALLAN LAFFERTY, communications manager.
CHARLES THOMSON, editorial director.
LISA NEE, executive producer.
IONA HARPER, human resources manager.
JOANNE CALABRIA, director of public relations.

Rates: On request.

City of License: Philadelphia. **ADI:** Philadelphia. **Rank:** 4.

Total Households: © MSI Consumer Market Data as of 1/1/89. TV Homes, TV% and Circulation © 1989 Arbitron. County coverage based on Arbitron study.

Net Weekly Circulation	State County	Total Households	TV Households	Households %
50% & Over	DELAWARE			
	Kent	37,500	37,200	99
	New Castle	151,500	150,800	100
	NEW JERSEY			
	Atlantic	82,300	80,800	98
	Burlington	135,100	133,900	99
	Camden	181,200	179,600	99
	Cape May	40,900	40,200	98
	Cumberland	48,500	47,900	99
	Gloucester	76,400	75,800	99
Hunterdon	34,700	34,200	99	
Mercer	117,200	115,500	99	
Salem	25,000	24,600	98	



KYW-TV BPCT-2214 Granted 3/20/57

© American Map Corp., 14244

Net Weekly Circulation	State County	Total Households	TV Households	Households %
50% & Over	PENNSYLVANIA			
	Berks	127,400	125,400	98
	Bucks	185,900	184,200	99
	Chester	123,200	121,600	99
	Delaware	207,400	205,800	99
	Lehigh	112,400	110,800	99
	Monroe	33,300	32,700	98
	Montgomery	250,400	247,900	99
	Northampton	89,600	88,200	98
	Philadelphia	635,100	624,400	98
Between 25-49%	DELAWARE			
	Sussex	42,300	41,800	99
	MARYLAND			
	Cecil	23,700	23,600	100
Between 5-24%	NEW JERSEY			
	Ocean	168,400	166,800	99
	Warren	33,200	32,700	98
	PENNSYLVANIA			
Carbon	21,700	21,300	98	
Lancaster	144,300	139,700	97	
Schuylkill	63,400	62,100	98	
Station Totals	MARYLAND			
	Caroline	9,200	9,100	99
	NEW JERSEY			
	Monmouth	202,800	200,700	99
	Somerset	78,500	77,700	99
PENNSYLVANIA				
Lebanon	41,700	40,800	98	
Luzerne	129,000	127,300	99	
Station Totals		3,653,200	3,605,100	99
Net Weekly Circulation (1989)			2,544,400	
Average Daily Circulation (1989)			1,428,800	

Pennsylvania—Philadelphia

WCAU-TV

Ch. 10

Network Service: CBS.

Licensee: CBS Inc., City Ave. & Monument Rd., Philadelphia, PA 19131.

Studio: City Ave. & Monument Rd., Philadelphia, PA 19131.

Telephone: 215-668-5510.

Technical Facilities: Channel No. 10 (192-198 MHz). Authorized power: 191-kw visual, 19.1-kw aural. Antenna: 1160-ft. above av. terrain, 1139-ft. above ground, 1421-ft. above sea level.

Latitude 40° 02' 31"
Longitude 75° 14' 11"

Transmitter: Domino Lane & Fowler St., Roxborough, PA.

Multichannel TV Sound: Stereo only.

Satellite Earth Station: Microdyne, 7-meter; Microdyne receivers.

AM Affiliate: WCAU, 50-kw, 1210 kHz.

FM Affiliate: WCAU-FM, 8.9-kw, 98.1 MHz (No. 251), 1000-ft.

News Services: AP, UPI.

Ownership: CBS Inc. See Group Ownership of Television Stations.

Began Operation: March 15, 1948. Sale to present owner by Philadelphia Bulletin interests approved July 23, 1958 by FCC (Television Digest, Vol. 13:51; 14:1, 18, 27, 30).

Represented (sales): CBS Television Stations National Sales.

Personnel:

- STEPHEN J. COHEN, vice president & general manager.
- JAMES DIAZ, director of sales.
- ALAN EISENSTEIN, general sales manager.
- GORDON HUGHES, vice president, marketing services & station manager.
- DAVE KENWORTHY, director of communications.
- DAVID HARVEY, director, operations & engineering.
- RICK HEBRON, manager, local-retail sales.
- CHRISTINE BOEKE, director, marketing services.
- JOSEPH R. CALIM, manager, national sales.
- PAUL GLUCK, news director.
- JOANNE WILDER, director, community affairs.

Rates: On request.

NETWORK BASE HOURLY RATE: \$4000.

City of License: Philadelphia. **AOI:** Philadelphia. **Rank:** 4.

Total Households: © MSI Consumer Market Data as of 1/1/89. TV Homes, TV% and Circulation © 1989 Arbitron. County coverage based on Arbitron study.

Net Weekly Circulation	State County	Total Households	TV Households	%
50% & Over	DELAWARE			
	Kent	37,500	37,200	99
	New Castle	151,500	150,800	100
	NEW JERSEY			
	Atlantic	82,300	80,800	98
	Burlington	135,100	133,900	99
	Camden	181,200	179,600	99
	Cape May	40,900	40,200	98
	Cumberland	48,500	47,900	99
	Gloucester	76,400	75,800	99
Mercer	117,200	115,500	99	
Salem	25,000	24,600	98	
PENNSYLVANIA				
Berks	127,400	125,400	98	



Net Weekly Circulation	State County	Total Households	TV Households	%	
50% & Over	Bucks	185,900	184,200	99	
	Chester	123,200	121,600	99	
	Delaware	207,400	205,800	99	
	Lehigh	112,400	110,800	99	
	Montgomery	250,400	247,900	99	
	Northampton	89,600	88,200	98	
	Philadelphia	635,100	624,400	98	
	Schuylkill	63,400	62,100	98	
	MARYLAND				
	Cecil	23,700	23,600	100	
Between 25-49%	NEW JERSEY				
	Hunterdon	34,700	34,200	99	
	Ocean	168,400	166,800	99	
	Warren	33,200	32,700	98	
PENNSYLVANIA	Carbon	21,700	21,300	98	
	Lancaster	144,300	139,700	97	
	Monroe	33,300	32,700	98	
	DELAWARE				
Between 5-24%	Sussex	42,300	41,800	99	
	MARYLAND				
Dorchester	11,500	11,300	99		
NEW JERSEY	Somerset	78,500	77,700	99	
	Sussex	44,700	44,000	98	
	PENNSYLVANIA				
Lebanon	41,700	40,800	98		
Northumberland	40,400	39,300	97		
Station Totals		3,408,800	3,362,600	99	
Net Weekly Circulation (1989)			2,426,200		
Average Daily Circulation (1989)			1,254,600		

Pennsylvania—Philadelphia

WGBS-TV

Ch. 57

Network Service: None, independent.

Licensee: Combined Broadcasting Inc.

Studio: 420 North 20th St., Philadelphia, PA 19130.

Telephone: 215-563-5757.

Technical Facilities: Channel No. 57 (728-734 MHz). Authorized power: 5000-kw max. visual, 500-kw max. aural. Antenna: 1159-ft. above av. terrain, 1134-ft. above ground, 1376-ft. above sea level.

Latitude 40° 02' 21"
Longitude 75° 14' 13"

Transmitter: Umbria & Paoli Ave., Roxborough.

Satellite Earth Stations: Microdyne, 7-meter; Prodelin, 4.5-meter.

Ownership: Combined Broadcasting Inc., 100%. See Group Ownership of Television Stations.

Began Operation: June 15, 1981. FCC approved sale to Grant Bcstg. by Leon S. Gross, et al., April 24, 1985. Transfer to present owners approved June 8, 1988.

Represented (sales): Katz Independent TV Sales.

Represented (legal): Loeb & Loeb.

Personnel:

ROBERT E. O'CONNOR, president.
CAROL C. HEALEY, station manager.
EDWARD SHAFFER, general sales manager.
RICHARD HAMMOND, local sales manager.
RICHARD QUINTO, chief engineer.
MARK COOPER, promotion director.
KATHLEEN GORMAN, business manager.

Rates: On request.

City of License: Philadelphia. ADI: Philadelphia. Rank: 4.

Total Households: © MSI Consumer Market Data as of 1/1/89. TV Homes, TV% and Circulation © 1989 Arbitron. County coverage based on Arbitron study.

Net Weekly Circulation	State County	Total Households	TV Households	%
Between 25-49%	DELAWARE			
	New Castle	151,500	150,800	100
	NEW JERSEY			
	Atlantic	82,300	80,800	98
	Burlington	135,100	133,900	99
	Camden	181,200	179,600	99
	Gloucester	76,400	75,800	99
	Salem	25,000	24,600	98
	PENNSYLVANIA			
	Bucks	185,900	184,200	99
Chester	123,200	121,600	99	



Net Weekly Circulation	State County	Total Households	TV Households	%
Between 25-49%	Delaware	207,400	205,800	99
	Montgomery	250,400	247,900	99
	Philadelphia	635,100	624,400	98
Between 5-24%	DELAWARE			
	Kent	37,500	37,200	99
	NEW JERSEY			
	Cape May	40,900	40,200	98
	Cumberland	48,500	47,900	99
	Hunterdon	34,700	34,200	99
	Mercer	117,200	115,500	99
	Ocean	168,400	166,800	99
	Warren	33,200	32,700	98
	PENNSYLVANIA			
Lancaster	144,300	139,700	97	
Monroe	33,300	32,700	98	
Station Totals		2,711,500	2,676,300	99
Net Weekly Circulation (1989)			879,900	
Average Daily Circulation (1989)			289,300	

Pennsylvania—Philadelphia

WPHL-TV

Ch. 17

Network Service: None, independent.

Licensee: WPHL-TV Inc., 5001 Wynnefield Ave., Philadelphia, PA 19131.

Studio: 5001 Wynnefield Ave., Philadelphia, PA 19131.

Telephone: 215-878-1700. Telex: 497-6664. Fax: 215-879-3665.

Technical Facilities: Channel No. 17 (488-494 MHz). Authorized power: 2340-kw max. & 1290-kw horizontal visual, 350-kw max. aural. Antenna: 1050-ft. above av. terrain, 1092-ft. above ground, 1313-ft. above sea level.

Latitude 40° 02' 30"
Longitude 75° 14' 24"

Transmitter: E. Domino Lane.

Multichannel TV Sound: Stereo only.

Satellite Earth Stations: Andrew, 4.5-meter C-band; AFC, 3.7-meter Ku-band; M/A-Com, Scientific-Atlanta receivers.

Ownership: Taft Broadcasting Partners, 100%. See Group Ownership of Television Stations.

Began Operation: July 17, 1960, but left air Aug. 1, 1962. Resumed operation Sept. 17, 1965. Assignment of license to U.S. Communications (AVC Corp.) approved by FCC Dec. 6, 1967. Sale to Providence Journal by AVC Corp. approved by FCC Nov. 16, 1978 (Television Digest, Vol. 18:20). Sale to present owners approved Oct. 22, 1987 (Vol. 27:30).

Represented (sales): TeleRep Inc.

Represented (legal): Koteen & Naftalin.

Represented (engineering): A. D. Ring & Associates, P.C.

Personnel:

RANDALL SMITH, executive vice president & general manager.
STEPHEN MOSKO, vice president & station manager.
BRUCE WIETLISBACH, vice president, finance.
JAN DICKLER, general sales manager.
TIM CABREY, national sales manager.
KAREN CORBIN, director of marketing & programming.
WANDA FLETCHER, operations manager.
DAVID SMITH, engineering manager.

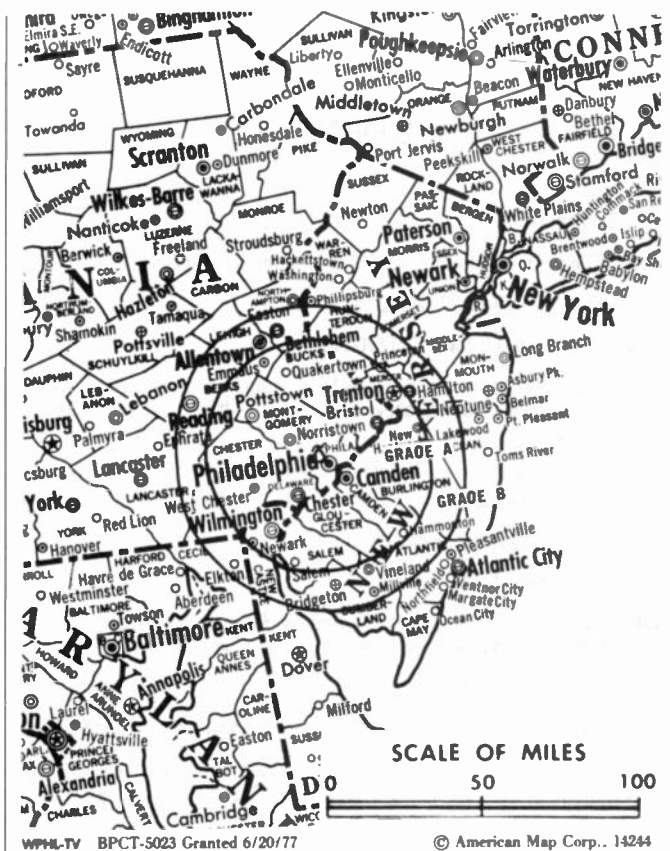
Highest One Hour Rate: \$18,000.

Highest 30 Sec. Rate: \$5000.

City of License: Philadelphia. ADI: Philadelphia. Rank: 4.

Total Households: © MSI Consumer Market Data as of 1/1/89. TV Homes, TV% and Circulation © 1989 Arbitron. County coverage based on Arbitron study.

Net Weekly Circulation	State County	Total Households	TV Households	Households %
50% & Over	NEW JERSEY			
	Atlantic	82,300	80,800	98
	Camden	181,200	179,600	99
	Cumberland	48,500	47,900	99
	Salem	25,000	24,600	98
	PENNSYLVANIA			
	Philadelphia	635,100	624,400	98
Between 25-49%	DELAWARE			
	Kent	37,500	37,200	99
	New Castle	151,500	150,800	100
	NEW JERSEY			
	Burlington	135,100	133,900	99
	Cape May	40,900	40,200	98
	Gloucester	76,400	75,800	99
	Mercer	117,200	115,500	99
	Warren	33,200	32,700	98
	PENNSYLVANIA			
Berks	127,400	125,400	98	
Bucks	185,900	184,200	99	
Chester	123,200	121,600	99	



WPHL-TV BPCT-5023 Granted 6/20/77

© American Map Corp., 14244

Net Weekly Circulation	State County	Total Households	TV Households	Households %
Between 25-49%	DAUPHIN	96,600	94,800	98
	DELAWARE	207,400	205,800	99
	LANCASTER	144,300	139,700	97
	LEBANON	41,700	40,800	98
	LEHIGH	112,400	110,800	99
	MONTGOMERY	250,400	247,900	99
	NORTHAMPTON	89,600	88,200	98
	NORTHUMBERLAND	40,400	39,300	97
	SCHUYLKILL	63,400	62,100	98

Between 5-24%	DELAWARE			
	Sussex	42,300	41,800	99
	MARYLAND			
	Caroline	9,200	9,100	99
	Cecil	23,700	23,600	100
	NEW JERSEY			
	Dorchester	11,500	11,300	99
	NEW JERSEY			
	Hunterdon	34,700	34,200	99
	Ocean	168,400	166,800	99
	Somerset	78,500	77,700	99

(Continued on page A-965)

Station Totals	3,780,800	3,726,800	99
Net Weekly Circulation (1989)		1,462,200	
Average Daily Circulation (1989)		479,000	

Our firm acted as financial advisor and broker in the 1978 sale of WPHL-TV

THE TED HEPBURN COMPANY

Ted Hepburn, President Todd Hepburn, Vice-President
325 Garden Road, Palm Beach, Florida 33480 (407) 863-8995
P.O. Box 42401, Cincinnati, Ohio 45242 (513) 791-8730

Pennsylvania—Philadelphia

WPVI-TV

Ch. 6

Network Service: ABC.

Licensee: Capital Cities/ABC Inc., 4100 City Line Ave., Philadelphia, PA 19131.

Studio: 4100 City Line Ave., Philadelphia, PA 19131.

Telephone: 215-878-9700. TWX: 710-670-9799.

Technical Facilities: Channel No. 6 (82-88 MHz). Authorized power: 74-kw visual, 14.8-kw aural. Antenna: 1094-ft. above av. terrain, 1111-ft. above ground, 1369-ft. above sea level.

Latitude 40° 02' 38"
Longitude 75° 14' 26"

Transmitter: Culp St., Roxborough, PA.

Multichannel TV Sound: Stereo only.

Satellite Earth Stations: Transmit/receive Andrew, 5.6-meter Ku-band; Scientific-Atlanta, 7-meter C-band; Andrew, Scientific-Atlanta receivers.

News Services: AP, UPI, ABC, CNN.

Ownership: Capital Cities/ABC Inc., 100%. See Group Ownership of Television Stations.

Began Operation: September 13, 1947. Sale to present owner by Triangle Publications approved by FCC Feb. 24, 1971 (Television Digest, Vol. 10:8, 9; 11:9).

Represented (sales): Capital Cities/ABC National TV Sales.

Represented (legal): Wilmer, Cutler & Pickering.

Personnel:

RICHARD F. SPINNER, president & general manager.
TODD WHEELER, director of sales.
NED WARWICK, news director.
MICHAEL CASCIO, director of public affairs.
CHARLES D. DUNN, national sales manager.
IRWIN L. ROSS, chief engineer.
ROBERT APFEL, business manager.
CHARLES R. BRADLEY, director of programming & operations.

Rates: On request.

City of License: Philadelphia. ADI: Philadelphia. Rank: 4.

Total Households: © MSI Consumer Market Data as of 1/1/89. TV Homes, TV% and Circulation © 1989 Arbitron. County coverage based on Arbitron study.

Net Weekly Circulation	State County	Total Households	TV Households	%
50% & Over	DELAWARE			
	Kent	37,500	37,200	99
	New Castle	151,500	150,800	100
	NEW JERSEY			
	Atlantic	82,300	80,800	98
	Burlington	135,100	133,900	99
	Camden	181,200	179,600	99
	Cape May	40,900	40,200	98
	Cumberland	48,500	47,900	99
	Gloucester	76,400	75,800	99
Hunterdon	34,700	34,200	99	
Mercer	117,200	115,500	99	
Salem	25,000	24,600	98	
PENNSYLVANIA				
Berks	127,400	125,400	98	
Bucks	185,900	184,200	99	
Carbon	21,700	21,300	98	
Chester	123,200	121,600	99	



Net Weekly Circulation	State County	Total Households	TV Households	%
50% & Over	DELAWARE			
	Lehigh	112,400	110,800	99
	Monroe	33,300	32,700	98
	Montgomery	250,400	247,900	99
	Northampton	89,600	88,200	98
	Philadelphia	635,100	624,400	98
	Schuylkill	63,400	62,100	98
Between 25-49%	MARYLAND			
	Cecil	23,700	23,600	100
	NEW JERSEY			
	Ocean	168,400	166,800	99
Warren	33,200	32,700	98	
Between 5-24%	PENNSYLVANIA			
	Lancaster	144,300	139,700	97
	DELAWARE			
	Sussex	42,300	41,800	99
	NEW JERSEY			
	Monmouth	202,800	200,700	99
	Somerset	78,500	77,700	99
	PENNSYLVANIA			
	Dauphin	96,600	94,800	98
	Lebanon	41,700	40,800	98
Northumberland	40,400	39,300	97	
Pike	9,500	9,200	97	
Station Totals		3,661,500	3,612,000	99
Net Weekly Circulation (1989)			2,628,200	
Average Daily Circulation (1989)			1,691,900	

Pennsylvania—Philadelphia

WTXF-TV

Ch. 29

Network Service: Fox.

Licensee: TVX of Philadelphia Inc., 330 Market St., Philadelphia, PA 19106.

Studio: 330 Market St., Philadelphia, PA 19106.

Telephone: 215-925-2929. **TWX:** 710-670-1979. **Fax:** 215-925-2420.

Technical Facilities: Channel No. 29 (560-566 MHz). Authorized power: 5000-kw max. & 3470-kw horizontal visual, 500-kw max. & 347-kw horizontal aural. Antenna: 1140-ft. above av. terrain, 1190-ft. above ground, 1415-ft. above sea level.

Latitude 40° 02' 26"
Longitude 75° 14' 20"

Transmitter: 340 Domino Lane.

Satellite Earth Stations: Vertex, 8.8-meter C-band; Vertex, 3-meter C-band; Microdyne, 3.6-meter C-band; Winegard, 3-meter Ku & C-band; Chapparral, Kenwood, Harris receivers.

News Services: AP, CNN.

Ownership: TVX Broadcast Group, 100%. See Group Ownership of Television Stations.

Began Operation: May 16, 1965. Sale to Taft Bcstg. approved by FCC May 7, 1969 (Television Digest, Vol. 9:21). Sale by Taft to present owners approved by FCC Feb. 20, 1987 (Vol. 27:9, 14, 15).

Represented (sales): Seltel Inc.

Personnel:

- JAMES D. BOAZ, general manager.
- MICHAEL CONWAY, station manager.
- WALT DeHAVEN, general sales manager.
- BILL BALLARD, national sales manager.
- LONNIE BURSTEIN, program manager.
- DENISE ROLFE, promotion manager.
- KENT VON HERTSENBERG, business manager.
- DIANE KRACH, chief engineer.
- ROGER LAMAY, news director.

Rates: On request.

City of License: Philadelphia. **ADI:** Philadelphia. **Rank:** 4.

Total Households: © MSI Consumer Market Data as of 1/1/89. TV Homes, TV% and Circulation © 1989 Arbitron. County coverage based on Arbitron study.

Net Weekly Circulation	State County	Total Households	TV Households	%
50% & Over	DELAWARE			
	Kent	37,500	37,200	99
	New Castle	151,500	150,800	100
	NEW JERSEY			
	Atlantic	82,300	80,800	98
	Burlington	135,100	133,900	99
	Camden	181,200	179,600	99
	Cape May	40,900	40,200	98
	Cumberland	48,500	47,900	99
	Gloucester	76,400	75,800	99
	Salem	25,000	24,600	98
	PENNSYLVANIA			
	Berks	127,400	125,400	98
	Bucks	185,900	184,200	99
Chester	123,200	121,600	99	
Delaware	207,400	205,800	99	
Lehigh	112,400	110,800	99	
Montgomery	250,400	247,900	99	
Philadelphia	635,100	624,400	98	
Between 25-49%	MARYLAND			
	Cecil	23,700	23,600	100
	NEW JERSEY			
Mercer	117,200	115,500	99	
Warren	33,200	32,700	98	
PENNSYLVANIA	Carbon	21,700	21,300	98



Net Weekly Circulation	State County	Total Households	TV Households	%
Between 25-49%	DELAWARE			
	Cumberland	72,600	71,400	98
	Dauphin	96,600	94,800	98
	Lancaster	144,300	139,700	97
	Lycoming	44,000	42,700	97
	Monroe	33,300	32,700	98
	Montour	6,100	5,900	97
Between 5-24%	Northampton	89,600	88,200	98
	Schuylkill	63,400	62,100	98
	DELAWARE			
	Sussex	42,300	41,800	99
	MARYLAND			
Caroline	9,200	9,100	99	
Dorchester	11,500	11,300	99	
Harford	55,600	55,300	99	
Kent	6,600	6,500	98	

Net Weekly Circulation	State County	Total Households	TV Households	%
Between 5-24%	NEW JERSEY			
	Essex	311,200	307,000	99
	Hudson	215,300	212,600	99
	Hunterdon	34,700	34,200	99
	Middlesex	227,700	225,900	99
	Monmouth	202,800	200,700	99
	Morris	148,700	147,600	99
	Ocean	168,400	166,800	99
	Somerset	78,500	77,700	99
	Sussex	44,700	44,000	98
NEW YORK	Union	188,600	187,000	99
	Sullivan	25,800	25,100	97

(Continued on page A-965)

Station Totals	5,447,000	5,374,500	99
Net Weekly Circulation (1989)		2,119,800	
Average Daily Circulation (1989)		870,300	

Pennsylvania—Pittsburgh

KDKA-TV

Ch. 2

Network Service: CBS.

Licensee: Group W Television Inc., One Gateway Center, Pittsburgh, PA 15222-1465.

Studio: One Gateway Center, Pittsburgh, PA 15222-1465.

Telephone: 412-392-2200. **TWX:** 710-664-4380. **Telex:** 62005478.

Fax: 412-392-3207; 412-392-2276 (sales).

Technical Facilities: Channel No. 2 (54-60 MHz). Authorized power: 100-kw visual, 10-kw aural. Antenna: 990-ft. above av. terrain, 683-ft. above ground, 2049-ft. above sea level.

Latitude 40° 29' 38.22"
Longitude 80° 01' 09.40"

Transmitter: 4101 Grizzella St.

Multichannel TV Sound: Stereo and separate audio program.

Satellite Earth Stations: Transmit/receive Scientific-Atlanta, 10-meter C-band; Vertex, 4.6-meter Ku-band; Scientific-Atlanta receivers.

SNG Mobile Dish: Transmit/receive Satcom, 2.3-meter Ku-band.

AM Affiliate: KDKA, 50-kw, 1020 kHz.

News Services: AP, Group W Newsfeed.

Ownership: Group W—Westinghouse Broadcasting. See Group Ownership of Television Stations.

Began Operation: January 11, 1949 as WDTV. Sale to present owners by DuMont Laboratories approved by FCC Jan. 5, 1955 (*Television Digest*, Vol. 10:49; 11:2).

Represented (sales): Group W Television Sales.

Represented (legal): Wilkes, Artis, Hedrick & Lane, Chartered.

Personnel:

JOSEPH BERWANGER, vice president & general manager.
HAL WHACK, general sales manager.
SHERRI SIEVING, local sales manager.
CHARLES ROBINSON, national sales manager.
JAYNE ADAIR, program manager.
LORRAINE SNEBOLD, creative services director.
BRUCE KAPLAN, marketing manager.
SUE McINERNEY, news director.
HOWARD MURPHY, controller.
JOHN J. CVETIC, engineering manager.
JACK LANDAU, human resources manager.
JERRY KALKE, director, broadcast operations & engineering.

Highest 30 Sec. Rate: \$15,000.

NETWORK BASE HOURLY RATE: \$2800.

City of License: Pittsburgh. **ADI:** Pittsburgh. **Rank:** 16.

Total Households: © MSI Consumer Market Data as of 1/1/89. TV Homes, TV% and Circulation © 1989 Arbitron. County coverage based on Arbitron study.

Net Weekly Circulation	State County	Total Households	TV Households	Households %
50% & Over	MARYLAND			
	Garrett	9,900	9,800	98
	OHIO			
	Jefferson	32,000	31,600	99
	PENNSYLVANIA			
	Allegheny	547,800	540,800	99
	Armstrong	30,500	30,000	98
	Beaver	71,500	70,700	99
	Butler	55,400	54,700	99
	Cambria	63,600	62,800	99
	Clarion	15,000	14,700	98
	Fayette	60,100	58,800	98
	Greene	15,400	15,100	98
Indiana	32,700	32,100	98	



Net Weekly Circulation	State County	Total Households	TV Households	Households %
50% & Over	Jefferson	19,200	18,800	98
	Lawrence	38,300	37,700	98
	Somerset	30,900	30,200	98
	Venango	23,800	23,100	97
	Washington	80,900	79,700	99
	Westmoreland	144,800	143,100	99
	WEST VIRGINIA			
	Brooke	10,700	10,700	100
	Hancock	14,900	14,900	100
	Marion	25,100	24,900	99
Between 25-49%	Monongalia	29,000	28,600	99
	Preston	11,500	11,300	98
	OHIO			
	Belmont	31,100	30,600	99
	Columbiana	41,400	40,800	99
PENNSYLVANIA	Harrison	6,200	6,100	98
	Monroe	6,100	5,900	97
	PENNSYLVANIA			
	Elk	13,900	13,600	98
	Forest	1,900	1,900	100
WEST VIRGINIA	Mercer	46,400	45,600	98
	WEST VIRGINIA			
	Harrison	29,500	29,300	99
	Marshall	14,900	14,800	99
	Ohio	23,200	23,100	100
Between 5-24%	Taylor	6,200	6,100	98
	Wetzel	7,900	7,800	99
MARYLAND	MARYLAND			
	Allegany	29,000	28,700	99
(Continued on page A-965)				
Station Totals		1,825,100	1,798,900	99
Net Weekly Circulation (1989)			1,282,500	
Average Daily Circulation (1989)			795,700	

Pennsylvania—Greensburg-Pittsburgh

WPCB-TV

Ch. 40

Network Service: None, independent.

Licensee: Comerstone Television Inc., Rte. 48, Signal Hill Dr., Wall, PA 15148-1499.

Studio: Rte. 48, Signal Hill Dr., Wall, PA 15148.

Telephone: 412-824-3930.

Technical Facilities: Channel No. 40 (626-632 MHz). Authorized power: 1170-kw max. & 490-kw horizontal visual, 49-kw horizontal aural. Antenna: 980-ft. above av. terrain, 839-ft. above ground, 2049-ft. above sea level.

Latitude 40° 23' 30.00"
Longitude 79° 46' 51.10"

Transmitter: Signal Hill Dr., Wall, PA.

Satellite Earth Station: Scientific-Atlanta, 5-meter; Scientific-Atlanta, DX Antenna receivers.

Ownership: Comerstone Television Inc., non-stock, non-profit corp. R. Russell Bixler, pres.; Mitchell Nickols, dir.; Jack Foreman, dir.; Oleen Eagle, dir.; Ernest Frederick, dir. Comerstone also owns WKBS-TV, Altoona, PA.

Began Operation: April 15, 1979.

Represented (legal): Gammon & Grange.

Personnel:

OLEEN EAGLE, vice president & general manager.
DAVID SKEBA, program manager.
TIM BURGAN, promotion director.
BLAKE RICHERT, chief engineer.

Highest One Hour Rate: \$900.

Highest 30 Sec. Rate: \$55.

City of License: Greensburg. ADI: Pittsburgh. Rank: 16.

Total Households: © MSI Consumer Market Data as of 1/1/89. TV Homes, TV% and Circulation © 1989 Arbitron. County coverage based on Arbitron study.



Net Weekly Circulation	State County	Total Households	TV Households	%
PENNSYLVANIA				
Between 5-24%	Beaver	71,500	70,700	99
	Juniata	7,600	7,300	96
	Westmoreland	144,800	143,100	99
Station Totals		223,900	221,100	99
Net Weekly Circulation (1989)			48,200	
Average Daily Circulation (1989)			14,600	

Pennsylvania—Pittsburgh

WPGH-TV

Ch. 53

Network Service: Fox.

Licensee: Channel 53 Licensee Inc., 750 Ivory Ave., Pittsburgh, PA 15214.

Studio: 750 Ivory Ave., Pittsburgh, PA 15214.

Telephone: 412-931-5300. Telex: 710-664-2088. Fax: 412-931-8029.

Technical Facilities: Channel No. 53 (704-710 MHz). Authorized power: 2340-kw max. & 1280-kw horizontal visual, 234-kw max. & 128-kw horizontal aural. Antenna: 1010-ft. above av. terrain, 736-ft. above ground, 2049-ft. above sea level.

Latitude 40° 29' 43"
Longitude 80° 00' 18"

Transmitter: 750 Ivory Ave., Pittsburgh.

Satellite Earth Stations: AFC, 4.7-meter C-band; AFC, 4.5-meter Ku-band; AFC, 3.7-meter Ku-band; Vertex, 6.1-meter C-band; DX Antenna, Harris, M/A-Com, Microdyne receivers.

News Service: UPI.

Ownership: Renaissance Communications Corp., 100%. See Group Ownership of Television Stations.

Began Operation: July 14, 1953 as WKJF-TV, left air July 2, 1954. Resumed operation under new ownership Feb. 1, 1969; left air Aug. 16, 1971. Transfer to Henry Posner Jr. from Receiver in Bankruptcy approved Dec. 12, 1973. Returned to air Jan. 14, 1974. Sale to Meredith Corp. by Henry Posner Jr. approved by FCC Sept. 8, 1978 (*Television Digest*, Vol. 18:17, 38). FCC approved sale by Meredith to Lorimar-Telepictures Nov. 12, 1986 (Vol. 26:29, 46, 52; 27:2). Sale to present owner approved Nov. 23, 1988 (Vol. 29:3).

Represented (sales): MMT Sales Inc.

Represented (legal): Koteen & Naftalin.

Personnel:

GARY S. COZEN, vice president & general manager.
MARTY ROSS, general sales manager.
MIKE WOLFF, local sales manager.
DENNIS WELSH, national sales manager.
MICHAEL KARAS, director of programming.
JOHN GETZ, chief engineer.
TED SOHIER, news/public affairs director.
PETER KOCHIS, controller.
TERRY CAYWOOD, promotion director.

Rates: On request.

City of License: Pittsburgh. ADI: Pittsburgh. Rank: 16.

Total Households: © MSI Consumer Market Data as of 1/1/89. TV Homes, TV% and Circulation © 1989 Arbitron. County coverage based on Arbitron study.

Net Weekly Circulation	State County	Total Households	TV Households	Households %
50% & Over	PENNSYLVANIA			
	Allegheny	547,800	540,800	99
	Armstrong	30,500	30,000	98
	Beaver	71,500	70,700	99
	Butler	55,400	54,700	99
	Fayette	60,100	58,800	98
	Lawrence	38,300	37,700	98
	Washington	80,900	79,700	99
	Westmoreland	144,800	143,100	99
	WEST VIRGINIA			
	Brooke	10,700	10,700	100
	Hancock	14,900	14,900	100
	Monongalia	29,000	28,600	99
Between 25-49%	MARYLAND			
	Garrett	9,900	9,800	98
	OHIO			
	Belmont	31,100	30,600	99
	Columbiana	41,400	40,800	99
Harrison	6,200	6,100	98	



Net Weekly Circulation	State County	Total Households	TV Households	Households %	
Between 25-49%	Jefferson	32,000	31,600	99	
	Monroe	6,100	5,900	97	
PENNSYLVANIA	Clarion	15,000	14,700	98	
	Eik	13,900	13,600	98	
	Greene	15,400	15,100	98	
	Indiana	32,700	32,100	98	
	Jefferson	19,200	18,800	98	
	Somerset	30,900	30,200	98	
	Venango	23,800	23,100	97	
	WEST VIRGINIA				
	Harrison	29,500	29,300	99	
	Marion	25,100	24,900	99	
Marshall	14,900	14,800	99		
Ohio	23,200	23,100	100		
Randolph	10,600	10,400	98		
Taylor	6,200	6,100	98		
Upshur	9,000	8,900	99		
Wetzel	7,900	7,800	99		
Between 5-24%	OHIO				
	Carroll	10,000	9,900	99	
	Mahoning	104,200	103,200	99	
PENNSYLVANIA	Blair	51,000	50,200	98	
	Cambria	63,600	62,800	99	
	Clearfield	30,900	30,400	98	
	Forest	1,900	1,900	100	
	Mercer	46,400	45,600	98	
	WEST VIRGINIA				
Barbour	6,200	6,100	98		
Preston	11,500	11,300	98		
Tyler	4,000	3,900	98		
Station Totals		1,817,600	1,792,700	99	
Net Weekly Circulation (1989)			786,100		
Average Daily Circulation (1989)			327,400		

Pennsylvania—Pittsburgh

WPTT-TV

Ch. 22

Network Service: None, independent.

Licensee: Commercial Radio Institute Inc. (CRI), 3500 Parkdale Ave., Baltimore, MD 21211.

Studio: 500 Seco Rd., Monroeville, PA 15146.

Telephone: 412-856-9010. TWX: 510-600-8950. Fax: 412-856-4170.

Technical Facilities: Channel No. 22 (518-524 MHz). Authorized power: 5000-kw max. & 1950-kw horizontal visual, 500-kw max. & 195-kw horizontal aural. Antenna: 920-ft. above av. terrain, 829-ft. above ground, 2049-ft. above sea level.

Latitude 40° 26' 22.50"
Longitude 79° 43' 10.50"

Transmitter: Hawkeye Dr. Extended.

Satellite Earth Stations: AFC, 5-meter C-band; AFC, 3.7-meter C-band; AFC, 3.66-meter Ku-band; M/A-Com, Microdyne receivers.

Ownership: Commercial Radio Institute Inc. See Group Ownership of Television Stations.

Began Operation: September 29, 1978.

Represented (sales): Seltel Inc.

Represented (legal): Fisher, Wayland, Cooper & Leader.

Represented (engineering): Carl T. Jones Corp.

Personnel:

JULIAN S. SMITH, chairman of the board.
CAROLYN SMITH, president.
BRUCE LUMPKIN, general manager.
THOMAS J. SHANNON, station manager.
MARK DRISCOLL, general sales manager.
ROBERT SKIVIAT, local sales manager.
WILLIAM STANTON, national sales manager.
FRED DELFOSSE, operations manager.
MIKE STEPHEN, creative services manager.
MARY SIVAK, business manager.

Highest One Hour Rate: \$6000.

Highest 30 Sec. Rate: \$1200.

City of License: Pittsburgh. ADI: Pittsburgh. Rank: 16.

Total Households: © MSI Consumer Market Data as of 1/1/89. TV Homes, TV% and Circulation © 1989 Arbitron. County coverage based on Arbitron study.

Net Weekly Circulation	State County	Total Households	TV Households	%
Between 25-49%	OHIO			
	Belmont	31,100	30,600	99
	Jefferson	32,000	31,600	99
	PENNSYLVANIA			
	Allegheny	547,800	540,800	99
	Armstrong	30,500	30,000	98
	Beaver	71,500	70,700	99
	Butler	55,400	54,700	99
	Clarion	15,000	14,700	98
	Fayette	60,100	58,800	98
	Lawrence	38,300	37,700	98
	Venango	23,800	23,100	97
	Washington	80,900	79,700	99



Net Weekly Circulation	State County	Total Households	TV Households	%
Between 25-49%	Westmoreland	144,800	143,100	99
	WEST VIRGINIA			
	Brooke	10,700	10,700	100
	Hancock	14,900	14,900	100
	Ohio	23,200	23,100	100
Between 5-24%	MARYLAND			
	Garrett	9,900	9,800	98
	OHIO			
	Columbiana	41,400	40,800	99
	PENNSYLVANIA			
	Clearfield	30,900	30,400	98
	Crawford	32,400	31,600	98
	Forest	1,900	1,900	100
	Greene	15,400	15,100	98
	Indiana	32,700	32,100	98
	Jefferson	19,200	18,800	98
	Somerset	30,900	30,200	98
	WEST VIRGINIA			
	Barbour	6,200	6,100	98
Harrison	29,500	29,300	99	
Marion	25,100	24,900	99	
Marshall	14,900	14,800	99	
Monongalia	29,000	28,600	99	
Preston	11,500	11,300	98	
Taylor	6,200	6,100	98	
Station Totals		1,517,100	1,496,000	99
Net Weekly Circulation (1989)				476,000
Average Daily Circulation (1989)				152,700

Pennsylvania—Pittsburgh

WPXI

Ch. 11

Network Service: NBC.

Licensee: WPXI Inc., 11 Television Hill, Box 1100, Pittsburgh, PA 15230.

Studio: 11 Television Hill, Box 1100, Pittsburgh, PA 15230.

Telephone: 412-237-1100. **TWX:** 710-664-4340. **Fax:** 412-323-8097.

Technical Facilities: Channel No. 11 (198-204 MHz). Authorized power: 316-kw visual, 31.6-kw aural. Antenna: 990-ft. above av. terrain, 848-ft. above ground, 2048-ft. above sea level.

Latitude 40° 27' 47"
Longitude 80° 00' 17"

Transmitter: 11 Television Hill.

Multichannel TV Sound: Stereo & separate audio program.

Satellite Earth Stations: Transmit/receive Harris, 6-meter; Scientific-Atlanta, 7-meter; Harris, 3-meter; Microdyne, 3-meter; Satcom Technologies, 2.8-meter; Cyclesat, DX Antenna, Harris, M/A-Com, Scientific-Atlanta receivers.

SNM Mobile Dish: Transmit/receive Satcom Technologies, 2.8-meter.

News Services: AP, CNN Headline News, Mediawire, National Weather Wire, NBC, Nexus, UPI.

Ownership: Cox Enterprises Inc. See Group Ownership of Television Stations.

Began Operation: September 1, 1957. Sale to present owner by co-owners Pittsburgh Post-Gazette & Sun Telegraph and H. Kenneth Brennen & family approved Nov. 20, 1964 by FCC (Television Digest, Vol. 4:36, 47).

Represented (sales): TeleRep Inc.

Represented (legal): Reed, Smith, Shaw & McClay.

Personnel:

- JOHN HOWELL, vice president & general manager.
- BRUNO GRAZIANO, general sales manager.
- STEVE CUMMINGS, local sales manager.
- GARY BOGART, national sales manager.
- MARK BARASH, program director.
- BUD MOORE, controller.
- STEVE RILEY, promotion director.
- DICK TUJNINGA, news director.
- LINC REED-NICKERSON, chief engineer.

Highest 30 Sec. Rate: \$3000.

NETWORK BASE HOURLY RATE: \$2280.

City of License: Pittsburgh. **AOI:** Pittsburgh. **Rank:** 16.

Total Households: © MSI Consumer Market Data as of 1/1/89. TV Homes, TV% and Circulation © 1989 Arbitron. County coverage based on Arbitron study.

Net Weekly Circulation	State County	Total Households	TV Households	%
50% & Over	OHIO			
	Jefferson	32,000	31,600	99
	PENNSYLVANIA			
	Allegheny	547,800	540,800	99
	Armstrong	30,500	30,000	98
	Beaver	71,500	70,700	99
	Butler	55,400	54,700	99
	Fayette	60,100	58,800	98
	Greene	15,400	15,100	98
	Indiana	32,700	32,100	98
	Lawrence	38,300	37,700	98
	Venango	23,800	23,100	97
	Washington	80,900	79,700	99
	Westmoreland	144,800	143,100	99
	WEST VIRGINIA			
	Brooke	10,700	10,700	100
	Hancock	14,900	14,900	100
Monongalia	29,000	28,600	99	



Net Weekly Circulation	State County	Total Households	TV Households	%
Between 25-49%	OHIO			
	Belmont	31,100	30,600	99
	Columbiana	41,400	40,800	99
	Harrison	6,200	6,100	98
	PENNSYLVANIA			
	Cambria	63,600	62,800	99
	Clarion	15,000	14,700	98
	Clearfield	30,900	30,400	98
	Jefferson	19,200	18,800	98
	WEST VIRGINIA			
Marion	25,100	24,900	99	
Marshall	14,900	14,800	99	
Ohio	23,200	23,100	100	
Preston	11,500	11,300	98	
Taylor	6,200	6,100	98	
Between 5-24%	MARYLAND			
	Garrett	9,900	9,800	98
	OHIO			
	Carroll	10,000	9,900	99
	Monroe	6,100	5,900	97
	PENNSYLVANIA			
	Blair	51,000	50,200	98
	Elk	13,900	13,600	98
	Forest	1,900	1,900	100
	Mercer	46,400	45,600	98
Somerset	30,900	30,200	98	
WEST VIRGINIA				
Barbour	6,200	6,100	98	
Harrison	29,500	29,300	99	
Tyler	4,000	3,900	98	
Upshur	9,000	8,900	99	
Wetzel	7,900	7,800	99	
Station Totals		1,702,800	1,679,100	99
Net Weekly Circulation (1989)			1,136,900	
Average Daily Circulation (1989)			662,600	

Pennsylvania—Pittsburgh

WTAE-TV

Ch. 4

Network Service: ABC.

Licensee: The Hearst Corp., WTAE Division, 400 Ardmore Blvd., Pittsburgh, PA 15221.

Studio: 400 Ardmore Blvd., Pittsburgh, PA 15221.

Telephone: 412-242-4300. TWX: 710-664-4266.

Technical Facilities: Channel No. 4 (66-72 MHz). Authorized power: 100-kw visual, 20-kw aural. Antenna: 965-ft. above av. terrain, 1062-ft. above ground, 2049-ft. above sea level.

Latitude 40° 16' 49"
Longitude 79° 48' 11"

Transmitter: Elizabeth Township, PA.

Satellite Earth Stations: Andrew, 7-meter C-band; Scientific-Atlanta, 7-meter C-band; Andrew, 5-meter C-band; Satcom Technologies, 5-meter Ku-band; AFC, 3-meter Ku-band; Avantek, DX Antenna, M/A-Corn, Scientific-Atlanta receivers.

AM Affiliate: WTAE, 5-kw, 1250 kHz.

FM Affiliate: WHTX, 50-kw, 96.1 MHz (No. 241), 500-ft.

News Services: AP, UPI.

Ownership: The Hearst Corp., 100%. See Group Ownership of Television Stations.

Began Operation: September 14, 1958. Hearst acquired 100% control after its purchase of 50% from Earl F. Reed and Irwin D. Wolf, as trustees for a stockholders group. Purchase approved by FCC Aug. 1, 1962 (Television Digest, Vol. 2:29, 32).

Represented (sales): Katz Television.

Represented (legal): Peper, Martin, Jensen, Maichel & Hetlage.

Personnel:

JAMES R. HEFNER III, vice president & general manager.
RICK HENRY, general sales manager.
STEVE CARLSTON, local sales manager.
RICK ROGALA, national sales manager.
LINDA GUILER, sales development manager.
GLORIA SPENCE, resident controller.
DAVID CRANTZ, director of public relations & special projects.
MARTY FAUBELL, director of engineering.
JOSEPH HESTON, program director.
JOSEPH ROVITTO, news director.
VIKI GEDRYS-REGAN, creative services director.
ESTELLE D. GOULD, director of community affairs.

Highest 30 Sec. Rate: \$12,000.

City of License: Pittsburgh. ADI: Pittsburgh. Rank: 16.

Total Households: © MSI Consumer Market Data as of 1/1/89. TV Homes, TV% and Circulation © 1989 Arbitron. County coverage based on Arbitron study.

Net Weekly Circulation	State County	Total Households	TV Households	%
50% & Over	MARYLAND			
	Garrett	9,900	9,800	98
	OHIO			
	Belmont	31,100	30,600	98
	Harrison	6,200	6,100	98
	Jefferson	32,000	31,600	98
	PENNSYLVANIA			
	Allegheny	547,800	540,800	98
	Armstrong	30,500	30,000	98
	Beaver	71,500	70,700	98
	Blair	51,000	50,200	98
	Butler	55,400	54,700	98
	Cambria	63,600	62,800	98
	Clarion	15,000	14,700	98
	Clearfield	30,900	30,400	98
	Elk	13,900	13,600	98
	Fayette	60,100	58,800	98
	Greene	15,400	15,100	98



Net Weekly Circulation	State County	Total Households	TV Households	%
50% & Over	Indiana	32,700	32,100	98
	Jefferson	19,200	18,800	98
	Lawrence	38,300	37,700	98
	Somerset	30,900	30,200	98
	Venango	23,800	23,100	97
	Washington	80,900	79,700	99
	Westmoreland	144,800	143,100	99
	WEST VIRGINIA			
	Barbour	6,200	6,100	98
	Brooke	10,700	10,700	100
Between 25-49%	Hancock	14,900	14,900	100
	Harrison	29,500	29,300	99
	Lewis	7,200	7,100	99
	Marion	25,100	24,900	99
	Marshall	14,900	14,800	99
	Monongalia	29,000	28,600	99
	Ohio	23,200	23,100	100
	Preston	11,500	11,300	98
	Randolph	10,600	10,400	98
	Taylor	6,200	6,100	98
Upshur	9,000	8,900	99	
Wetzel	7,900	7,800	99	
OHIO	Columbiana	41,400	40,800	99
	Monroe	6,100	5,900	97
	PENNSYLVANIA			
Bedford	17,700	17,200	97	
Forest	1,900	1,900	100	
(Continued on page A-965)				
Station Totals		1,828,900	1,802,200	99
Net Weekly Circulation (1989)			1,346,100	
Average Daily Circulation (1989)			782,900	

Pennsylvania—Reading

WTVE

Ch. 51

Network Service: None, independent.

Licensee: Reading Broadcasting Inc., 1729 N. 11th St., Reading, PA 19604.

Studio: 1729 N. 11th St., Reading, PA 19604.

Telephone: 215-921-9181.

Technical Facilities: Channel No. 51 (692-698 MHz). Authorized power: 1450-kw max. & 1100-kw horizontal visual, 145-kw max. & 110-kw horizontal aural. Antenna: 750-ft. above av. terrain, 148-ft. above ground, 1248-ft. above sea level.

Latitude	40°	21'	15"
Longitude	75°	53'	56"

Transmitter: Mt. Penn, 1.9-mi. NE of center of Reading.

Satellite Earth Stations: Microdyne, 7-meter C-band; Andrew, 5-meter C-band; ChannelMaster, 3-meter C-band; AFC, 3-meter Ku-band; Microdyne, ChannelMaster, M/A-Com, Standard Communications receivers.

Ownership: Reading Broadcasting Inc. ownership: Henry N. Aurandt, pres. & Helen K. Aurandt, 36% jointly; Robert A. Denby, v.p., 10%; Irvin Cohen, 8%; Jack A. Linton, secy. & Nancy A. Linton, 2% jointly; 14 others, none with as much as 5%.

Began Operation: May 4, 1980.

Represented (legal): Dow, Lohnes & Albertson.

Represented (engineering): Smith & Powstenko.

Personnel:

JEFFREY D. MILLER, general manager.
 ROBERT PRITCHARD, chief engineer.
 DANIEL BENDETTI, production manager.
 RALPH TOBIAS, program director.

Highest 30 Sec. Rate: \$60.



Arbitron Data: Not available.

City of License: Reading. **ADI:** Philadelphia. **Rank:** 4.

Pennsylvania—Red Lion-Lancaster

WGCB-TV

Ch. 49

Network Service: None, independent.

Licensee: Red Lion Television Inc., Windsor Rd., Box 88, Red Lion, PA 17356.

Studio: Windsor Rd., Red Lion, PA 17356.

Telephone: 717-246-1681. **Fax:** 717-244-9316.

Technical Facilities: Channel No. 49 (680-686 MHz). Authorized power: 550-kw visual, 110-kw aural. Antenna: 580-ft. above av. terrain, 374-ft. above ground, 1234-ft. above sea level.

Latitude 39° 54' 18"
Longitude 76° 35' 00"

Transmitter: State Rte. 66141, 1.75-mi. E of Red Lion.

Satellite Earth Stations: Gardiner, 5.6-meter C-band; 4.3-meter C-band; 3.3-meter Ku-band; 3.3-meter C-band; Microdyne receivers.

AM Affiliate: WGCB, 1-kw, 1440 KHz.

FM Affiliate: WGCB-FM, 50-kw, 96.1MHz (No. 241).

News Service: INN.

Ownership: Red Lion Television Inc. John H. Norris, 77.5%; Dorothy C. Norris, 22.5%. Red Lion Television Inc. is licensee of WGCB-AM-FM, Red Lion, PA & owns World International Bcstrs. Inc., licensee of WINB (short wave), Red Lion, PA.

Began Operation: April 28, 1979.

Represented (sales): Unirep Bcstg. Co.

Represented (legal): Benedict P. Cottone.

Personnel:

JOHN H. NORRIS, president & general manager.
JOHN E. STOCKSTILL, station manager.
GORDON MOUL, general sales manager.
DON HORST, chief engineer.
CLYDE CAMPBELL, business manager.
JERRY JACOBS, marketing director.

Highest One Hour Rate: \$350.

Highest 30 Sec. Rate: \$46.

City of License: Red Lion. **ADI:** Harrisburg-York-Lancaster-Lebanon. **Rank:** 45.



Total Households: © MSI Consumer Market Data as of 1/1/89. TV Homes, TV% and Circulation © 1989 Arbitron. County coverage based on Arbitron study.

Net Weekly Circulation	State County	Total Households	TV Households	%
PENNSYLVANIA				
Between 5-24%	Dauphin	96,600	94,800	98
	Lancaster	144,300	139,700	97
	York	125,900	123,700	98
Station Totals		366,800	358,200	98
Net Weekly Circulation (1989)			27,500	
Average Daily Circulation (1989)			8,600	

Pennsylvania—Wilkes-Barre & Scranton

WBRE-TV

Ch. 28

Network Service: NBC.

Licensee: Adams TV of Wilkes-Barre Inc., 1908 Royal Palm Way, Boca Raton, FL 33432.

Studio: 62 S. Franklin St., Wilkes-Barre, PA 18773.

Telephone: 717-823-2828. TWX: 510-658-3198.

Technical Facilities: Channel No. 28 (554-560 MHz). Authorized power: 4120-kw max. & 2290-kw horizontal visual, 470-kw max. & 230.1-kw horizontal aural. Antenna: 1645-ft. above av. terrain, 849-ft. above ground, 2949-ft. above sea level.

Latitude 41° 11' 01"
Longitude 75° 52' 02"

Requests CP for change to 3020-kw max. visual, 1670-ft. above av. terrain, 814-ft. above ground, 2920-ft. above sea level. BPCT-890503KH.

Transmitter: Penobscot Mountain, Hanover Twp.

Multichannel TV Sound: Stereo only.

Satellite Earth Stations: Scientific-Atlanta, 7-meter; Harris; Scientific-Atlanta, Harris receivers.

News Services: AP, CNN, NBC.

Ownership: Adams Communications, 100%. See Group Ownership of Television Stations.

Begin Operation: January 1, 1953. Sale to WBRE Associates by David M. Baltimore & family approved by FCC May 24, 1984 (Television Digest, Vol. 24:9). Sale to present owner by WBRE Associates approved by FCC June 22, 1989 (Vol. 29:17).

Represented (sales): Petry Television Inc.

Personnel:

- RONALD PULERA, vice president & general manager.
- TOM ROSING, general sales manager.
- ART DAUBE, local sales manager.
- TOM WILSON, program manager.
- LARRY STIREWALT, news director.
- KAREN ROGOWICZ, promotion director.
- BEN JUSTUS, chief engineer.
- CHARLES SAKOSKI JR., CATV engineer.
- DAVID BAUM, business manager.

Highest One Hour Rate: \$6500.

Highest 30 Sec. Rate: \$4000.

NETWORK BASE HOURLY RATE: \$1750.

City of License: Wilkes-Barre. ADI: Wilkes Barre-Scranton. Rank: 52.

Total Households: © MSI Consumer Market Data as of 1/1/89. TV Homes, TV% and Circulation © 1989 Arbitron. County coverage based on Arbitron study.

Net Weekly Circulation	State County	Total Households	TV Households	%
50% & Over	PENNSYLVANIA			
	Carbon	21,700	21,300	98
	Clinton	14,400	14,100	98
	Columbia	23,300	22,900	98
	Lackawanna	85,400	84,400	99
	Luzerne	129,000	127,300	99
	Lycoming	44,000	42,700	97



Net Weekly Circulation	State County	Total Households	TV Households	%
50% & Over	Montour	6,100	5,900	97
	Northumberland	40,400	39,300	97
	Pike	9,500	9,200	97
	Snyder	12,700	12,200	96
	Sullivan	2,300	2,200	96
	Susquehanna	15,100	14,800	98
	Union	11,200	10,700	96
	Wayne	15,300	14,800	97
	Wyoming	10,400	10,200	98
PENNSYLVANIA				
Between 25-49%	Bradford	24,000	23,500	98
	Monroe	33,300	32,700	98
	Schuylkill	63,400	62,100	98
NEW JERSEY				
Between 5-24%	Hunterdon	34,700	34,200	99
	NEW YORK			
	Delaware	17,700	17,100	97
	Sullivan	25,800	25,100	97
PENNSYLVANIA				
	Centre	39,700	38,700	97
	Juniata	7,600	7,300	96
	Lehigh	112,400	110,800	99
	Northampton	89,600	88,200	98
	Tioga	15,000	14,500	97
Station Totals		904,000	886,200	98
Net Weekly Circulation (1989)			446,500	
Average Daily Circulation (1989)			258,600	

Pennsylvania—Scranton & Wilkes-Barre

WNEP-TV

Ch. 16

Network Service: ABC.

Licensee: The New York Times Co., 229 W. 43rd St., New York, NY 10036.

Studio: 16 Montage Mountain Rd., Moosic, PA 18507.

Telephone: 717-346-7474. **Fax:** 717-347-0359.

Technical Facilities: Channel No. 16 (482-488 MHz). Authorized power: 1150-kw max. & 525-kw horizontal visual, 115-kw max. & 52.5-kw horizontal aural. Antenna: 1670-ft. above av. terrain, 829-ft. above ground, 2949-ft. above sea level.

Latitude 41° 10' 58"
Longitude 75° 52' 21"

Transmitter: Penobscot Nob, Electronic Heights, Wilkes-Barre.

Multichannel TV Sound: Stereo and separate audio program.

Satellite Earth Stations: Transmit/receive Scientific-Atlanta, 11-meter; Scientific-Atlanta, 5-meter; 2.4-meter Ku-band; Scientific-Atlanta receivers.

News Services: AP, ABC.

Ownership: The New York Times Co. See Group Ownership of Television Stations.

Began Operation: February 9, 1954. Sale to present owner by NEP Communications approved by FCC Oct. 29, 1985 (Television Digest, Vol. 25:32). Sale to NEP by Taft Bcstg. approved by FCC Oct. 30, 1973. Sale to Taft by Transcontinent Television Corp.'s subsidiary Northeastern Pennsylvania Broadcasting Inc. approved Feb. 19, 1964 (Vol. 3:15, 16, 31; 4:8). Merger & transfer of WARM-TV, Scranton (Ch. 16) and WILK-TV, Wilkes-Barre, PA (Ch. 34) into Northeastern Pennsylvania Bcstg. Co. approved Feb. 12, 1958 by FCC (Vol. 13:46; 14:7).

Represented (sales): Katz Television.

Represented (legal): Koteen & Naftalin.

Personnel:

ELDEN A. HALE JR., president & general manager.
RONALD KUPERS, vice president & controller.
WARREN REED, vice president & general sales manager.
FRANK CHEBALO, chief engineer.
TIM MORRISSEY, news director.
JIM ZARODA, local sales manager.
MARY CORDARO, program manager.
JEANNE PENNINGTON, promotion director.

Highest One Hour Rate: \$10,400.

Highest 30 Sec. Rate: \$4850.

NETWORK BASE HOURLY RATE: \$3500.

City of License: Scranton. **ADI:** Wilkes Barre-Scranton. **Rank:** 52.

Total Households: © MSI Consumer Market Data as of 1/1/89. TV Homes, TV% and Circulation © 1989 Arbitron. County coverage based on Arbitron study.

Net Weekly Circulation	State County	Total Households	TV Households	Households %
50% & Over				
PENNSYLVANIA				
	Carbon	21,700	21,300	98
	Clinton	14,400	14,100	98
	Columbia	23,300	22,900	98
	Lackawanna	85,400	84,400	99
	Luzerne	129,000	127,300	99
	Lycoming	44,000	42,700	97
	Montour	6,100	5,900	97



Net Weekly Circulation	State County	Total Households	TV Households	Households %
50% & Over				
	Northumberland	40,400	39,300	97
	Pike	9,500	9,200	97
	Schuylkill	63,400	62,100	98
	Snyder	12,700	12,200	96
	Sullivan	2,300	2,200	96
	Susquehanna	15,100	14,800	98
	Union	11,200	10,700	96
	Wayne	15,300	14,800	97
	Wyoming	10,400	10,200	98
BETWEEN 25-49%				
PENNSYLVANIA				
	Bradford	24,000	23,500	98
	Centre	39,700	38,700	97
	Lehigh	112,400	110,800	99
	Monroe	33,300	32,700	98
BETWEEN 5-24%				
NEW JERSEY				
	Warren	33,200	32,700	98
NEW YORK				
	Delaware	17,700	17,100	97
	Sullivan	25,800	25,100	97
PENNSYLVANIA				
	Juniata	7,600	7,300	96
	Mifflin	18,100	17,500	97
	Northampton	89,600	88,200	98
	Tioga	15,000	14,500	97
Station Totals		920,600	902,200	98
Net Weekly Circulation (1989)				538,400
Average Daily Circulation (1989)				330,900

Pennsylvania—Scranton

WOLF-TV

Ch. 38

(Operates satellite WWLF-TV, Hazleton, PA)

Network Service: Fox.

Licensee: Scranton TV Partners Ltd., 916 Oak St., Scranton, PA 18508.

Studio: 916 Oak St., Scranton, PA 18508.

Telephone: 717-347-9653.

Technical Facilities: Channel No. 38 (614-620 MHz). Authorized power: 1280-kw max. visual, 128-kw max. aural. Antenna: 1164-ft. above av. terrain, 325-ft. above ground, 2227-ft. above sea level.

Latitude 41° 26' 09"
Longitude 75° 43' 45"

Transmitter: West Mountain Rd., Ransom Twp.

Multichannel TV Sound: Stereo only.

Satellite Earth Station: Microdyne, 7-meter; Microdyne receivers.

Ownership: Wolf TV Assoc. Ltd. Partnership, 40%; ltd. partners, 60%. See Craig Fox Group in Group Ownership of Television Stations.

Began Operation: June 6, 1985.

Represented (sales): Seltel Inc.

Represented (legal): Latham & Watkins.

Personnel:

GUYON W. TURNER, chief executive officer & general manager.
GILBERT HOBAN, general sales manager.
PETER KILCULLEN, director of programming & promotion.
DAVID SWARTZ, chief engineer.
MIKE YANUZZI, local sales manager.

Highest One Hour Rate: \$4000.

Highest 30 Sec. Rate: \$1000.

Rates: Include WWLF-TV, Hazleton, PA.

Arbitron Data: Includes coverage of WWLF-TV, Hazleton, PA.

City of License: Scranton. ADI: Wilkes Barre-Scranton. Rank: 52.

Total Households: © MSI Consumer Market Data as of 1/1/89. TV Homes, TV% and Circulation © 1989 Arbitron. County coverage based on Arbitron study.

Net Weekly Circulation	State County	Total Households	TV Households	%
50% & Over	PENNSYLVANIA			
	Lackawanna	85,400	84,400	99
	Luzerne	129,000	127,300	99
	Wayne	15,300	14,800	97
	Wyoming	10,400	10,200	98



WOLF-TV BPCT-860624KF Granted 7/31/86

© American Map Corp., No. 14244

Net Weekly Circulation	State County	Total Households	TV Households	%
Between 25-49%	PENNSYLVANIA			
	Bradford	24,000	23,500	98
	Columbia	23,300	22,900	98
	Montour	6,100	5,900	97
	Northumberland	40,400	39,300	97
	Pike	9,500	9,200	97
Between 5-24%	Susquehanna	15,100	14,800	98
	Union	11,200	10,700	96
Station Totals	NEW YORK			
	Sullivan	25,800	25,100	97
	Tioga	18,900	18,600	98
	PENNSYLVANIA			
	Carbon	21,700	21,300	98
	Lycoming	44,000	42,700	97
Monroe	33,300	32,700	98	
Pike	63,400	62,100	98	
Snyder	12,700	12,200	96	
Station Totals		589,500	577,700	98
Net Weekly Circulation (1989)			215,200	
Average Daily Circulation (1989)			79,600	

Pennsylvania—Scranton & Wilkes-Barre

WYOU

Ch. 22

Network Service: CBS.

Licensee: Diversified Communications, 5 Milk St., Portland, ME 04101.

Studio: 415 Lackawanna Ave., Scranton, PA 18503.

Telephone: 717-961-2222. **Fax:** 717-342-1254.

Technical Facilities: Channel No. 22 (518-524 MHz). Authorized power: 2945-kw max. visual, 295-kw max. aural. Antenna: 1686-ft. above av. terrain, 842-ft. above ground, 2949-ft. above sea level.

Latitude 41° 10' 58"
Longitude 75° 52' 26"

Transmitter: Penobscot Mountain, Hanover Twp.

Multichannel TV Sound: Stereo and separate audio program.

Satellite Earth Stations: Transmit/receive Varian, 2.37-meter Ku-band; Varian, 3.3-meter Ku-band; DX Engineering, Scientific-Atlanta receivers.

SNG Mobile Dish: Spacelink 22.

News Services: AP, CBS, Conus.

Ownership: Diversified Communications, 100%. See Group Ownership of Television Stations.

Began Operation: June 7, 1953. In 1959 Scranton Broadcasters reacquired control by purchasing stock held by WCAU Inc. (Philadelphia Evening Bulletin), which had held 75% control of station since 1956 (Television Digest, Vol. 12:31, 42; 15:16, 22). Sale to Southeastern Capital Corp. approved by FCC May 9, 1984. Sale to present owner approved July 18, 1986 (Vol. 26:23).

Represented (sales): Blair Television.

Represented (legal): Dow, Lohnes & Albertson.

Represented (engineering): Cohen, Dippell & Everist, P.C.

Personnel:

- GARRY H. RITCHIE, vice president & general manager.
- MARILYN JAFFE, general sales manager.
- ROBERT FEIN, national sales manager.
- HARRY McCLINTOCK, operations manager.
- JAMES DePURY, news director.
- JOSEPH BALKAN, chief engineer.
- CATHY KEARNEY, business manager.

Highest One Hour Rate: \$11,000.


Highest 30 Sec. Rate: \$4500.

NETWORK BASE HOURLY RATE: \$1141.

City of License: Scranton. **ADI:** Wilkes Barre-Scranton. **Rank:** 52.

Total Households: © MSI Consumer Market Data as of 1/1/89. TV Homes, TV% and Circulation © 1989 Arbitron. County coverage based on Arbitron study.

Net Weekly Circulation	State County	Total Households	TV Households	%
PENNSYLVANIA				
50% & Over	Carbon	21,700	21,300	98
	Columbia	23,300	22,900	98
	Lackawanna	85,400	84,400	99
	Luzerne	129,000	127,300	99



Net Weekly Circulation	State County	Total Households	TV Households	%
50% & Over	Lycoming	44,000	42,700	97
	Montour	6,100	5,900	97
	Northumberland	40,400	39,300	97
	Pike	9,500	9,200	97
	Snyder	12,700	12,200	96
	Sullivan	2,300	2,200	96
	Susquehanna	15,100	14,800	98
	Union	11,200	10,700	96
	Wayne	15,300	14,800	97
Wyoming	10,400	10,200	98	
PENNSYLVANIA				
Between 25-49%	Bradford	24,000	23,500	98
	Monroe	33,300	32,700	98
	Schuylkill	63,400	62,100	98
NEW YORK				
Between 5-24%	Sullivan	25,800	25,100	97
	Tioga	18,900	18,600	98
PENNSYLVANIA				
Station Totals	Clinton	14,400	14,100	98
	Juniata	7,600	7,300	96
	Tioga	15,000	14,500	97
Net Weekly Circulation (1989)				411,900
Average Daily Circulation (1989)				249,300

Pennsylvania—York

WPMT

Ch. 43

Network Service: Fox.

Licensee: Westport-York Ltd. Partnership, 2005 S. Queen St., York, PA 17403-4806.

Studio: 2005 S. Queen St., York, PA 17403-4806.

Telephone: 717-843-0043. **TWX:** 510-657-4217. **Fax:** 717-843-9741.

Technical Facilities: Channel No. 43 (644-650 MHz). Authorized power: 2159-kw max. & 1795-kw horizontal visual, 215.9-kw max. & 179.5-kw horizontal aural. Antenna: 1360-ft. above av. terrain, 947-ft. above ground, 1847-ft. above sea level.

Latitude 40° 01' 38"
Longitude 76° 36' 00"

Transmitter: Hellam Twp., 0.5-mi. NE of Chimney Rock.

Satellite Earth Stations: M/A-Com, 5-meter C-band; Comtech, 5-meter C-band; AFC, 3.9-meter Ku-band; Standard Communications, M/A-Com, General Instrument, Standard Communications receivers.

Ownership: Westport-York Associates, 1%; Michael J. Rosenthal, ltd. partner, 99%.

Began Operation: December 22, 1952. Sale to Westport-York Assoc. Inc. approved by FCC Sept. 12, 1986. Previous sale to Kapuna Inc. by Susquehanna Bcstg. (Louis J. Appell) approved by FCC Dec. 30, 1982.

Represented (sales): Petry Television Inc.

Represented (legal): Nixon, Hargrave, Devans & Doyle.

Represented (engineering): John Fergie & Associates

Personnel:

- JONATHAN HAYES, president.
- JOHN RIGGLE, vice president & general manager.
- JON PAIVA, general sales manager.
- DAVID FARISH, promotion director.
- JOHN STERLING, director of engineering.
- CINDY JANSKY, program coordinator.
- TIMOTHY L. KOLLER, business manager.

Highest 30 Sec. Rate: \$1400.

City of License: York. **ADI:** Harrisburg-York-Lancaster-Lebanon. **Rank:** 45.

Total Households: © MSI Consumer Market Data as of 1/1/89. TV Homes, TV% and Circulation © 1989 Arbitron. County coverage based on Arbitron study.

Net Weekly Circulation	State County	Total Households	TV Households	%
50% & Over	PENNSYLVANIA			
	Lebanon	41,700	40,800	98
	York	125,900	123,700	98
Between 25-49%	PENNSYLVANIA			
	Adams	25,600	25,000	98
	Cumberland	72,600	71,400	98
	Dauphin	96,600	94,800	98



WPMT BPCT-820715KJ Granted 10/18/82 © American Map Corp. 14244

Net Weekly Circulation	State County	Total Households	TV Households	%
Between 25-49%	Juniata	7,600	7,300	96
	Lancaster	144,300	139,700	97
	Perry	15,100	14,800	98
Between 5-24%	MARYLAND			
	Carroll	40,100	39,900	100
	Cecil	23,700	23,600	100
	Harford	55,600	55,300	99
Station Totals	PENNSYLVANIA			
	Berks	127,400	125,400	98
	Franklin	45,300	43,900	97
	Huntingdon	15,400	15,000	97
	Mifflin	18,100	17,500	97
	Schuylkill	63,400	62,100	98
	Snyder	12,700	12,200	96
Station Totals		931,100	912,400	98
Net Weekly Circulation (1989)				316,400
Average Daily Circulation (1989)				113,200

Pennsylvania

WPHL-TV, Philadelphia (Arbitron Data Continued)

Net Weekly Circulation	State County	Total Households	TV Households Households	%
Between 5-24%	PENNSYLVANIA			
	Carbon	21,700	21,300	98
	Columbia	23,300	22,900	98
	Cumberland	72,600	71,400	98
	Lycoming	44,000	42,700	97
	Monroe	33,300	32,700	98
	Montour	6,100	5,900	97
	Perry	15,100	14,800	98
	Snyder	12,700	12,200	96
	Union	11,200	10,700	96
	York	125,900	123,700	98

KDKA-TV, Pittsburgh (Arbitron Data Continued)

Net Weekly Circulation	State County	Total Households	TV Households Households	%
Between 5-24%	OHIO			
	Carroll	10,000	9,900	99
	Guernsey	15,300	14,900	97
	PENNSYLVANIA			
	Bedford	17,700	17,200	97
	Blair	51,000	50,200	98
	Clearfield	30,900	30,400	98
	Crawford	32,400	31,600	98
	WEST VIRGINIA			
	Barbour	6,200	6,100	98
	Grant	3,600	3,500	97
	Mineral	10,300	10,200	99
	Randolph	10,600	10,400	98
	Tucker	3,400	3,300	97
	Tyler	4,000	3,900	98
	Upshur	9,000	8,900	99

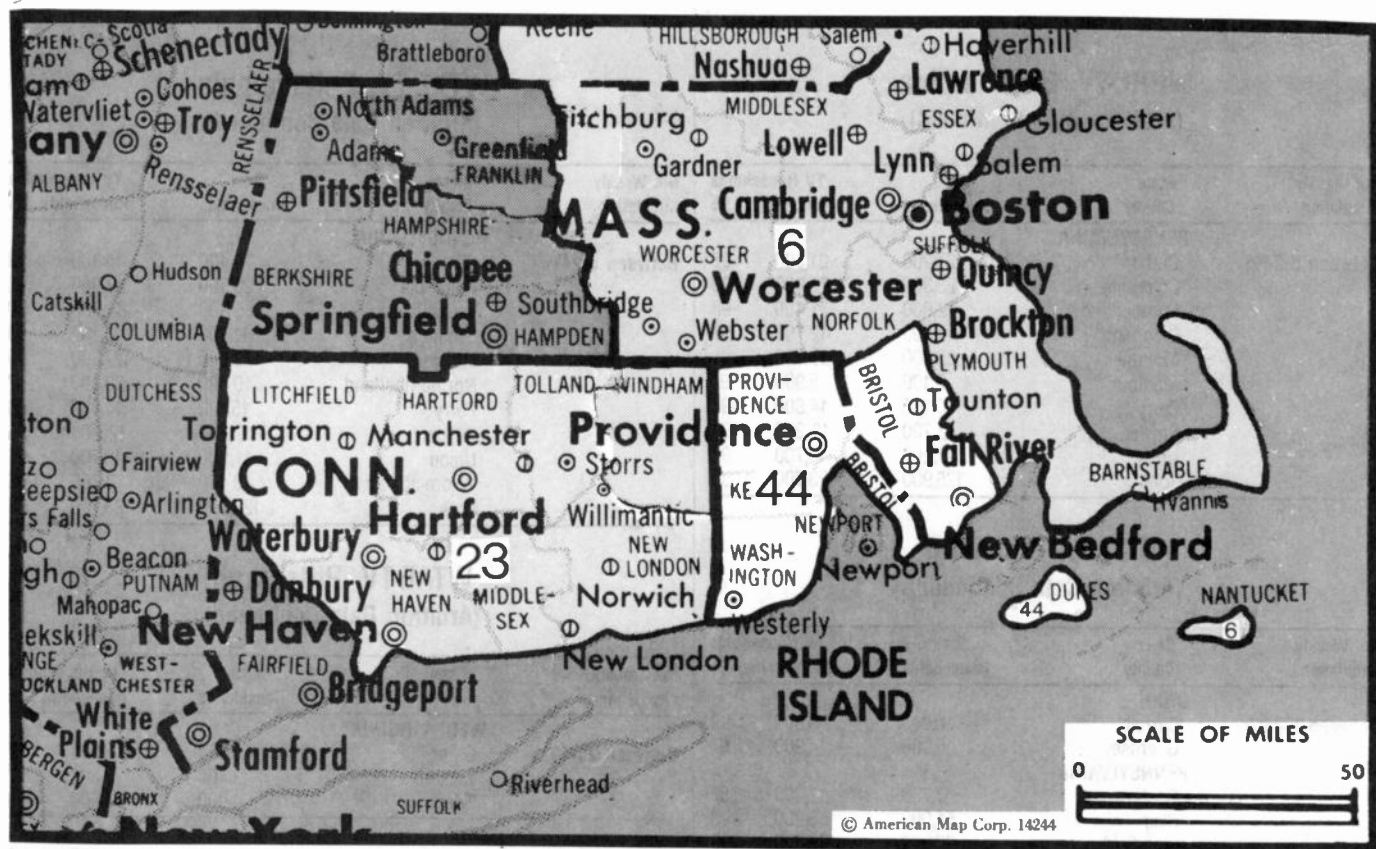
WTFX-TV, Philadelphia (Arbitron Data Continued)

Net Weekly Circulation	State County	Total Households	TV Households Households	%
Between 5-24%	PENNSYLVANIA			
	Clinton	14,400	14,100	98
	Columbia	23,300	22,900	98
	Lackawanna	85,400	84,400	99
	Lebanon	41,700	40,800	98
	Luzerne	129,000	127,300	99
	Northumberland	40,400	39,300	97
	Perry	15,100	14,800	98
	Snyder	12,700	12,200	96
	Union	11,200	10,700	96
	Wyoming	10,400	10,200	98
York	125,900	123,700	98	

WTAE-TV, Pittsburgh (Arbitron Data Continued)

Net Weekly Circulation	State County	Total Households	TV Households Households	%
Between 25-49%	WEST VIRGINIA			
	Grant	3,600	3,500	97
	Tucker	3,400	3,300	97
	Tyler	4,000	3,900	98
Between 5-24%	OHIO			
	Carroll	10,000	9,900	99
	Guernsey	15,300	14,900	97
	PENNSYLVANIA			
	Centre	39,700	38,700	97
	Huntingdon	15,400	15,000	97
	Mercer	46,400	45,600	98
	WEST VIRGINIA			
	Doddridge	2,900	2,800	98
	Mineral	10,300	10,200	99

Rhode Island



Market	Arbitron ADI TV Households	Rank	Market Area Commercial TV Stations
Boston, MA	2,045,100	6	WBZ-TV (4), WCVB-TV (5), WFXR (25), WGOT (60), WHLL (27), WHRC (46), WHSH (66), WLVI-TV (56), WMFP (62), WMUR-TV (9), WNDS (50), WNEV-TV (7), WQTV (68), WSBK-TV (38)
Hartford-New Haven, CT	883,100	23	WFSB (3), WHCT-TV (18), WTIC-TV (61), WTNH-TV (8), WTWS (26), WTXX (20), WVIT (30)
Providence, RI-New Bedford, MA	548,400	44	WCVX (58), WJAR (10), WLNE (6), WNAC-TV (64), WPRI-TV (12)

State Cross Reference List

Communities that receive programs of stations that are located elsewhere.

Note: WLNE Listed under Providence is licensed to New Bedford, MA

WCVX, Providence See Vineyard Haven, MA

Rhode Island Station Totals as of October 1, 1989

	VHF	UHF	TOTAL
Commercial Television Stations	3	1	4
Educational Television Stations	0	1	1
	3	2	5

Rhode Island—Providence

WJAR

Ch. 10

Network Service: NBC.

Licensee: Outlet Communications Inc., 111 Dorrance St., Providence, RI 02903.

Studio: 111 Dorrance St., Providence, RI 02903.

Telephone: 401-751-5700. TWX: 710-381-1765.

Technical Facilities: Channel No. 10 (192-198 MHz). Authorized power: 316-kw visual, 49-kw aural. Antenna: 1000-ft. above av. terrain, 940-ft. above ground, 1136-ft. above sea level.

Latitude 41° 51' 54"
Longitude 71° 17' 15"

Transmitter: Rehoboth, MA.

Multichannel TV Sound: Stereo only.

Satellite Earth Stations: Transmit/receive Harris, 6-meter Ku-band; Harris, 3-meter Ku-band; Scientific-Atlanta, 10-meter C-band; Harris, Scientific-Atlanta receivers.

News Service: UPI.

Ownership: Outlet Communications Inc. See Group Ownership of Television Stations.

Began Operation: July 10, 1949. Sale to present owner approved by FCC Nov. 23, 1983 (*Television Digest*, Vol. 23:19, 22; 24:6).

Represented (sales): Katz Television.

Represented (legal): Gerald Scher.

Represented (engineering): Lohnes & Culver.

Personnel:

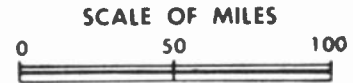
- JOHN D. SAWHILL, vice president & general manager.
- LINDA W. SULLIVAN, general sales manager.
- BRENDA WOLFE, local sales manager.
- CHARLES COMPAGNONE, national sales manager.
- FREDERICK WEISS, chief engineer.
- LARRY W. PRICE, news director.
- CHRISTOPHER S. WALDEN, program director.
- DONNA L. WESTON, promotion director.
- PETER LASSOTOVITCH, business manager.

Rates: On request.

City of License: Providence. **ADI:** Providence, RI-New Bedford, MA. **Rank:** 44.

Total Households: © MSI Consumer Market Data as of 1/1/89. TV Homes, TV% and Circulation © 1989 Arbitron. County coverage based on Arbitron study.

Net Weekly Circulation	State County	Total Households	TV Households	%
50% & Over	CONNECTICUT			
	New London	90,500	88,700	98
	MASSACHUSETTS			
	Bristol	182,900	180,900	99
	Dukes	5,200	5,000	96
	Nantucket	2,700	2,600	96
	RHODE ISLAND			
	Bristol	16,200	16,100	99
	Kent	59,300	58,800	99
	Newport	30,700	30,300	99
Providence	220,300	217,700	99	



WJAR BPCT-3270 Granted 1/19/65

© American Map Corp., No. 14244

Net Weekly Circulation	State County	Total Households	TV Households	%
50% & Over	Washington	37,200	36,600	98
Between 25-49%	CONNECTICUT			
	Windham	36,000	35,300	98
	MASSACHUSETTS			
	Barnstable	75,800	74,500	98
Plymouth	151,200	149,400	99	
Worcester	246,400	243,200	99	
Between 5-24%	CONNECTICUT			
	Tolland	41,900	41,100	98
	MASSACHUSETTS			
	Essex	249,800	247,100	99
	Middlesex	504,500	499,000	99
Norfolk	222,700	220,700	99	
NEW HAMPSHIRE				
Hillsborough	119,900	118,400	99	
Station Totals		2,293,200	2,265,400	99
Net Weekly Circulation (1989)			818,500	
Average Daily Circulation (1989)			435,000	

**Need Broadcast TV or Cable TV Mail Labels
From the Factbook?**

*Call Information Marketing Services
703-560-0710*

Rhode Island—Providence-New Bedford, Massachusetts

WLNE

Ch. 6

Network Service: CBS.

Licensee: Freedom WLNE-TV Inc., 430 County St., New Bedford, MA 02741.

Studio: 10 Orms St., Providence, RI 02904.

Telephones: 617-992-6666; 401-751-6666. **TWX:** 710-344-6898.

Fax: 508-992-0180.

Technical Facilities: Channel No. 6 (82-88 MHz). Authorized power: 100-kw visual, 20-kw aural. Antenna: 930-ft. above av. terrain, 1001-ft. above ground, 1049-ft. above sea level.

Latitude 41° 35' 48"
Longitude 71° 11' 24"

Transmitter: 1.8-mi. N of Tiverton, RI on Lafayette Rd.

Satellite Earth Stations: Vertex, 8.8-meter C-band; Vertex, 4.6-meter Ku-band; Harris receivers.

News Services: AP, CBS, UPI.

Ownership: Freedom Newspapers Inc., 100%. See Group Ownership of Television Stations.

Began Operation: January 1, 1963. Sale to present owner by Pulitzer Publishing Co. approved by FCC Dec. 14, 1982 (*Television Digest*, Vol. 22:35). Sale to Pulitzer by Steinman Stations approved Oct. 5, 1978 (Vol. 17:50). Sale to Steinman by WTEV Television Inc. was approved April 6, 1966 (Vol. 5:45; 6:7).

Represented (sales): Petry Television.

Represented (legal): Latham & Watkins.

Represented (engineering): Carl T. Jones Corp.

Personnel:

ED IVEY, vice president & general manager.
PAUL KILCULLEN, general sales manager.
DOREEN WADE, local sales manager.
TRUMAN B. TAYLOR, program manager & director of public affairs.
SIMONNE COUTINHO, controller.
PHILIP B. TAYLOR, chief engineer.
ERNIE PICHE, assistant chief engineer.
BRYN HAZELL, news director.
ROBERT RIESKE, special projects manager.
JULIANA OKINE, film department manager.

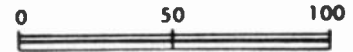
Rates: On request.

City of License: New Bedford, MA. **ADI:** Providence, RI-New Bedford, MA. **Rank:** 44.

Total Households: © MSI Consumer Market Data as of 1/1/89. TV Homes, TV% and Circulation © 1989 Arbitron. County coverage based on Arbitron study.



SCALE OF MILES



WLNE BPC-3450 Granted 12/7/66

© American Map Corp., 14244

Net Weekly Circulation	State County	Total Households	TV Households	%
50% & Over	MASSACHUSETTS			
	Barnstable	75,800	74,500	98
	Bristol	182,900	180,900	99
	Dukes	5,200	5,000	96
	Nantucket	2,700	2,600	96
Between 25-49%	RHOE ISLAND			
	Bristol	16,200	16,100	99
	Kent	59,300	58,800	99
	Newport	30,700	30,300	99
	Providence	220,300	217,700	99
Between 5-24%	Washington	37,200	36,600	98
	CONNECTICUT			
	New London	90,500	88,700	98
Station Totals	Windham	36,000	35,300	98
	MASSACHUSETTS			
	Plymouth	151,200	149,400	99
	CONNECTICUT			
	Tolland	41,900	41,100	98
Net Weekly Circulation (1989)	MASSACHUSETTS			
	Norfolk	222,700	220,700	99
Average Daily Circulation (1989)	Worcester	246,400	243,200	99
	Station Totals	1,419,000	1,400,900	99
Net Weekly Circulation (1989)			617,300	
Average Daily Circulation (1989)			260,800	

Rhode Island—Providence

WPRI-TV

Ch. 12

Network Service: ABC.

Licensee: Narragansett Television L.P., 50 Kennedy Plaza, Providence, RI 02903.

Studio: 25 Catamore Blvd., East Providence, RI 02914.

Telephone: 401-438-7200. **Fax:** 401-434-3761.

Technical Facilities: Channel No. 12 (204-210 MHz). Authorized power: 316-kw visual, 31.6-kw aural. Antenna: 1000-ft. above av. terrain, 969-ft. above ground, 1099-ft. above sea level.

Latitude 41° 52' 37"
Longitude 71° 16' 56"

Transmitter: Homestead Ave., Rehoboth, MA.

Multichannel TV Sound: Stereo only.

Satellite Earth Stations: Andrew; Harris, 6.1-meter; Microdyne, 7-meter; RCA Americom Ku-band; AvanteK, Harris, Microdyne, Standard Components receivers.

News Services: AP, UPI.

Ownership: Narragansett Television L.P., 100%. See Group Ownership of Television Stations.

Began Operation: March 27, 1955. Sale to present owner by Knight-Ridder Bcstg. approved by FCC April 26, 1989 (Television Digest, Vol. 29:9). Sale to Knight-Ridder by Poole Bcstg. approved by FCC Dec. 21, 1977 (Vol. 16:26). Sale to Poole by Capital Cities Bcstg. approved June 15, 1967. Sale to Capital Cities by William S. Cherry and associates approved March 11, 1959 (Vol. 14:51; 15:11).

Represented (sales): TeleRep Inc.

Represented (legal): Reed, Smith, Shaw & McClay.

Personnel:

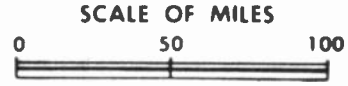
ROBERT F. FINKE, general manager.
SANDI MORVILLO, national sales manager.
SALLY DICKSON, local sales manager.
GRACELYN BROWN, director of marketing.
STEVEN M. DAVIS, director of operations & chief engineer.
RITA NEUSCHITZ, business manager.

Rates: On request.

City of License: Providence. **ADI:** Providence, RI-New Bedford, MA. **Rank:** 44.

Total Households: © MSI Consumer Market Data as of 1/1/89. TV Homes, TV% and Circulation © 1989 Arbitron. County coverage based on Arbitron study.

Net Weekly Circulation	State County	Total Households	TV Households	Households %
50% & Over	CONNECTICUT			
	Windham	36,000	35,300	98
	MASSACHUSETTS			
	Bristol	182,900	180,900	99
	Dukes	5,200	5,000	96
Nantucket	2,700	2,600	96	



WPRI-TV BPCT-3943 Granted 7/6/67

© American Map Corp., 14244

Net Weekly Circulation	State County	Total Households	TV Households	Households %
50% & Over	RHODE ISLAND			
	Bristol	16,200	16,100	99
	Kent	59,300	58,800	99
	Newport	30,700	30,300	99
	Providence	220,300	217,700	99
Washington	37,200	36,600	98	
Between 25-49%	CONNECTICUT			
	New London	90,500	88,700	98
	MASSACHUSETTS			
	Barnstable	75,800	74,500	98
Plymouth	151,200	149,400	99	
Worcester	246,400	243,200	99	
Between 5-24%	CONNECTICUT			
	Tolland	41,900	41,100	98
	MASSACHUSETTS			
	Essex	249,800	247,100	99
Middlesex	504,500	499,000	99	
Norfolk	222,700	220,700	99	
Station Totals		2,173,300	2,147,000	99
Net Weekly Circulation (1989)				801,800
Average Daily Circulation (1989)				381,600

Rhode Island—Providence

WNAC-TV

Ch. 64

Network Service: Fox.

Licensee: Rhode Island Bcstg. Corp., 45 Rockefeller Plaza, Suite 3201, New York, NY 10020.

Studio: 33 Pine St., Rehoboth, MA 02769-1406.

Telephone: 508-252-9711. Fax: 508-252-6210.

Technical Facilities: Channel No. 64 (770-776 MHz). Authorized power: 3720-kw max. visual, 372-kw aural. Antenna: Circularly polarized, 1033-ft. above av. terrain, 951-ft. above ground, 1125-ft. above sea level.

Latitude 41° 52' 14"
Longitude 71° 17' 45"

Transmitter: 33 Pine St., Rehoboth, MA.

Satellite Earth Stations: Antenna Technology, 7-meter C-band; Paracclipse, 3.9-meter C-band; Vertex, 4.7-meter Ku-band; M/A-Com, Microdyne, Scientific-Atlanta, Sony receivers.

Ownership: Price Communications Corp., 100%. See Group Ownership of Television Stations.

Began Operation: December 1, 1981. Sale to Providence Television Ltd. Partnership by C. W. Murchison Jr. approved by FCC Dec. 9, 1983. Sale to Sudbrink Bcstg. approved by FCC July 14, 1986. Sale to present owner approved May 10, 1988 (Television Digest, Vol. 28:12).

Represented (sales): MMT Sales Inc.

Represented (legal): Cohn & Marks.

Personnel:

JOHN FIGNAR, general sales manager.
JON BARCELO, local sales manager.
IRMA RICO, national sales manager.
KEITH FOLZ, operations director.
BRAD MORGAN, director of engineering.
BILL ZUCKERMAN, promotion director.
KIM KNOTT, business manager.

Rates: On request.

City of License: Providence. ADI: Providence, RI-New Bedford, MA. Rank: 44.

Total Households: © MSI Consumer Market Data as of 1/1/89. TV Homes, TV% and Circulation © 1989 Arbitron. County coverage based on Arbitron study.

THE TED HEPBURN COMPANY

Our firm acted as financial advisor and broker in the 1988 sale of WNAC-TV

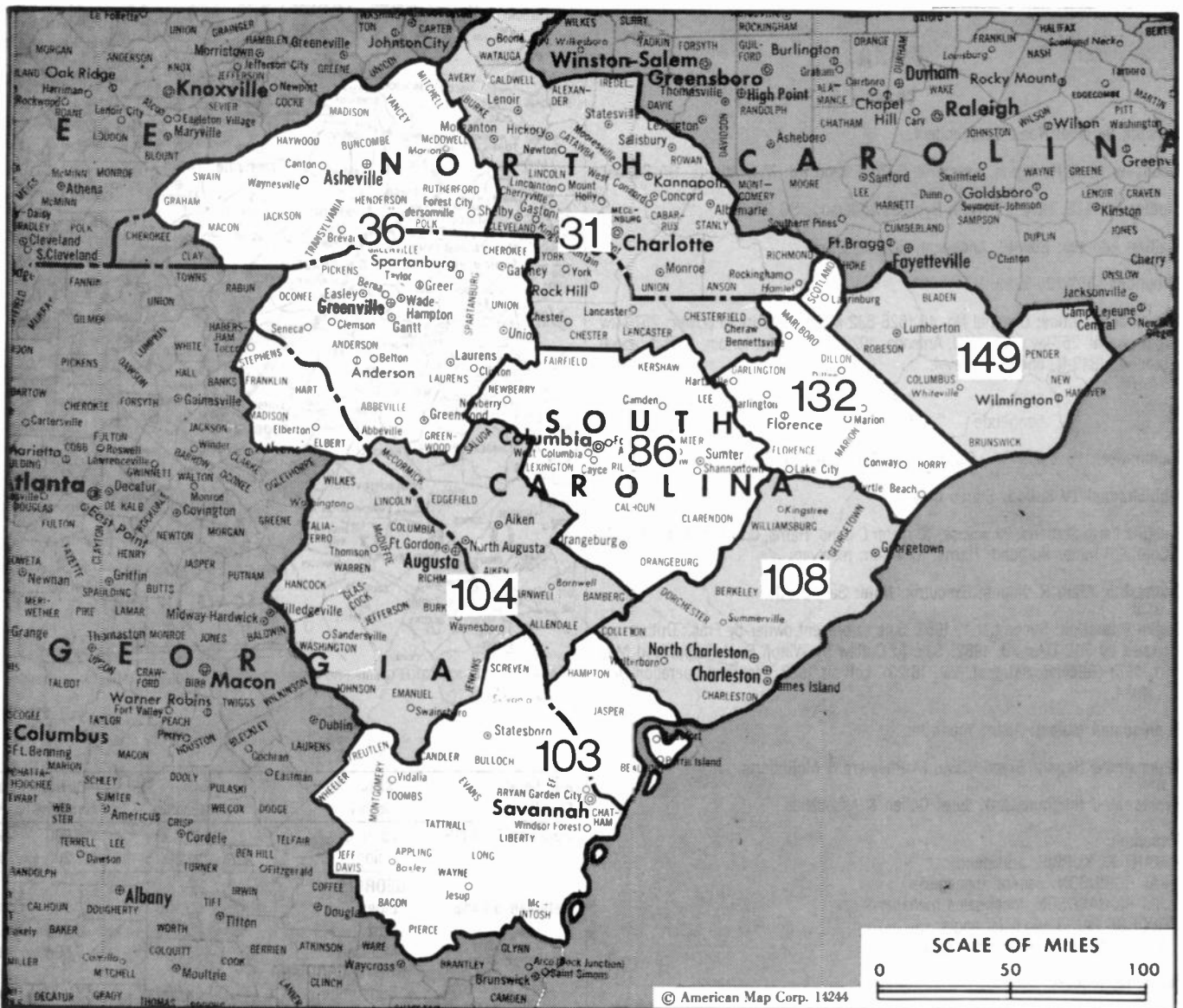
Ted Hepburn, President Todd Hepburn, Vice-President
325 Garden Road, Palm Beach, Florida 33460 (407) 863-8996
P.O. Box 42401, Cincinnati, Ohio 45242 (513) 791-8730



WNAC-TV BPCT-870916K1 Granted 11/8/87

© American Map Corp., No. 14244

Net Weekly Circulation	State County	Total Households	TV Households	Households %
Between 25-49%	MASSACHUSETTS			
	Bristol	182,900	180,900	99
	RHODE ISLAND			
	Bristol	16,200	16,100	99
	Kent	59,300	58,800	99
	Newport	30,700	30,300	99
Providence	220,300	217,700	99	
Washington	37,200	36,600	98	
Between 5-24%	CONNECTICUT			
	Windham	36,000	35,300	98
	MASSACHUSETTS			
Barnstable	75,800	74,500	98	
Dukes	5,200	5,000	96	
Norfolk	222,700	220,700	99	
Plymouth	151,200	149,400	99	
Worcester	246,400	243,200	99	
Station Totals		1,283,900	1,268,500	99
Net Weekly Circulation (1989)				284,100
Average Daily Circulation (1989)				92,700



Market	Arbitron ADI TV Households	Rank	Market Area Commercial TV Stations
Charlotte, NC	708,500	31	WBTV (3), WCCB (18), WCNC-TV (36), WHKY-TV (14), WJZY (46), WSOC-TV (9)
Greenville-Spartanburg, SC-Asheville, NC	634,500	36	WASV-TV (62), WAXA (40), WGGG-TV (16), WHNS (21), WLOS (13), WNEG-TV (32), WSPA-TV (7), WYFF-TV (4)
Columbia, SC	281,200	86	WACH (57), WIS-TV (10), WLTX (19), WOLO-TV (25)
Savannah, GA	224,100	103	WJCL (22), WSAV-TV (3), WTGS (28), WTOG-TV (11)
Augusta, GA	222,000	104	WAGT (26), WJBF (6), WRDW-TV (12)
Charleston, SC	212,800	108	WCBO-TV (2), WCV (4), WCSC-TV (5), WTAF-TV (24)
Florence, SC	161,400	132	WBTW (13), WGSE (43), WPDE-TV (15)
Wilmington, NC	139,200	149	WECT (6), WJKA (26), WWAY (3)

State Cross Reference List

Communities that receive programs of stations that are located elsewhere.

WGSE, Florence	See Myrtle Beach, SC
WAXA, Greenville-Spartanburg	See Anderson, SC
WNEG-TV, Greenville-Spartanburg	See Toocoo, GA
WLOS, Spartanburg, SC-Asheville, NC	See Greenville, SC
WSPA-TV, Spartanburg	See Greenville, SC

South Carolina Station Totals as of October 1, 1989

	VHF	UHF	TOTAL
Commercial Television Stations	8	10	18
Educational Television Stations	1	10	11
	9	20	29

South Carolina—Anderson

WAXA

Ch. 40

Network Service: None, independent.

Licensee: Mary R. Kupris, Executrix, 3470 Tuxedo Rd. NW, Atlanta, GA 30305.

Studio: 520 U.S. Hwy. 29 North Bypass, Anderson, SC 29621.

Mailing Address: Box 40, Anderson, SC 29622.

Telephone: 803-226-9292.

Technical Facilities: Channel No. 40 (626-632 MHz). Authorized power: 2570-kw max. visual, 257-kw max. aural. Antenna: 1020-ft. above av. terrain, 1051-ft. above ground, 1849-ft. above sea level.

Latitude 34° 38' 51"
Longitude 82° 16' 13"

Transmitter: Woodside Rd., 0.9-mi. W of Fairview, Fork Shoals.

Multichannel TV Sound: Stereo only.

Satellite Earth Stations: Paracclipse, 10-meter C-band; Harris, 6.1-meter C-band; M/A-Com, 3.6-meter Ku-band; Harris, M/A-Com receivers.

Ownership: Mary R. Kupris, Executrix. **Note:** Sale pends.

Began Operation: December 1, 1953. Sale to present owner by Frank Outlaw approved by FCC Dec. 28, 1982. Sale to Outlaw by Wilton E. Hall approved May 31, 1978 (*Television Digest*, Vol. 18:23). Left air 1983; resumed operation Oct. 1, 1984.

Represented (sales): Adam Young Inc.

Represented (legal): Bryan, Cave, McPheeters & McRoberts.

Represented (engineering): Jules Cohen & Associates.

Personnel:

- MARY R. KUPRIS, president.
- PAT ROBINSON, general manager.
- JIM RICHARDSON, local sales manager.
- GEORGE PANELLA, chief engineer.
- JAMES DAWSON, program manager.

Rates: On request.

City of License: Anderson. **ADI:** Greenville-Spartanburg, SC-Asheville, NC. **Rank:** 36.

Total Households: © MSI Consumer Market Data as of 1/1/89. TV Homes, TV% and Circulation © 1989 Arbitron. County coverage based on Arbitron study.

Net Weekly Circulation	State County	Total Households	TV Households	%
Between 25-49%	SOUTH CAROLINA			
	Abbeville	8,700	8,600	98
	Anderson	55,800	55,200	99
	Cherokee	15,400	15,200	99
	Greenwood	23,400	23,100	99



WAXA BMPCT-821103KH Granted 6/29/83

© American Map Corp. 14244

Net Weekly Circulation	State County	Total Households	TV Households	%
Between 25-49%	Laurens	19,000	18,800	99
	Union	11,300	11,200	99
Between 5-24%	GEORGIA			
	Elbert	7,100	7,000	99
	Hart	7,000	6,900	99
	Madison	7,600	7,500	99
	NORTH CAROLINA			
Buncombe	69,000	68,200	99	
Cleveland	32,200	31,900	99	
Rutherford	21,800	21,600	99	
SOUTH CAROLINA				
Edgefield	6,200	6,100	98	
Mc Cormick	2,400	2,400	100	
Oconee	21,500	21,300	99	
Pickens	31,700	31,200	99	
Saluda	6,200	6,100	98	
Spartanburg	82,100	81,300	99	
Station Totals		549,300	543,500	99
Net Weekly Circulation (1989)			121,400	
Average Daily Circulation (1989)			34,400	

South Carolina—Charleston

WCBD-TV

Ch. 2

Network Service: ABC.

Licensee: Charleston Television Inc., Box 879, Charleston, SC 29402.

Studio: 210 W. Coleman Blvd., Mount Pleasant, SC 29464.

Mailing Address: Box 879, Charleston, SC 29402.

Telephone: 803-884-2222. TWX: 810-881-1891.

Technical Facilities: Channel No. 2 (54-60 MHz). Authorized power: 100-kw visual, 10-kw aural. Antenna: 1950-ft. above av. terrain, 1940-ft. above ground, 1957-ft. above sea level.

Latitude 32° 56' 24"
Longitude 79° 41' 45"

Transmitter: Awendaw Section, Sewee Rd., 4-mi. NE of Ten Mile, Charleston County.

Satellite Earth Station: Harris, 6.1-meter; Andrew, Avantek, Harris, Microdyne receivers.

News Services: AP, UPI.

Ownership: Media General Broadcasting Group. See Group Ownership of Television Stations.

Began Operation: September 25, 1954. Sale to present owner by State Record Co. approved by FCC Dec. 28, 1982 (Television Digest, Vol. 22:27). Sale to State Record by Reeves Telecom Corp. approved May 26, 1971 (Vol. 10:42). Transfer of control from J. Drayton Hastie family to Reeves approved July 14, 1960 (Vol. 16:29).

Represented (sales): MMT Sales Inc.

Represented (legal): Cohn & Marks.

Personnel:

JOSEPH W. (BILL) EVANS III, vice president & general manager.
ROBERT H. BACON, general sales manager.
STEPHEN GLEASON, programming director.
MICHAEL SULLIVAN, news director.
JERRY WALTHALL, chief engineer.
PAULINE DAWLEY, traffic & operations manager.

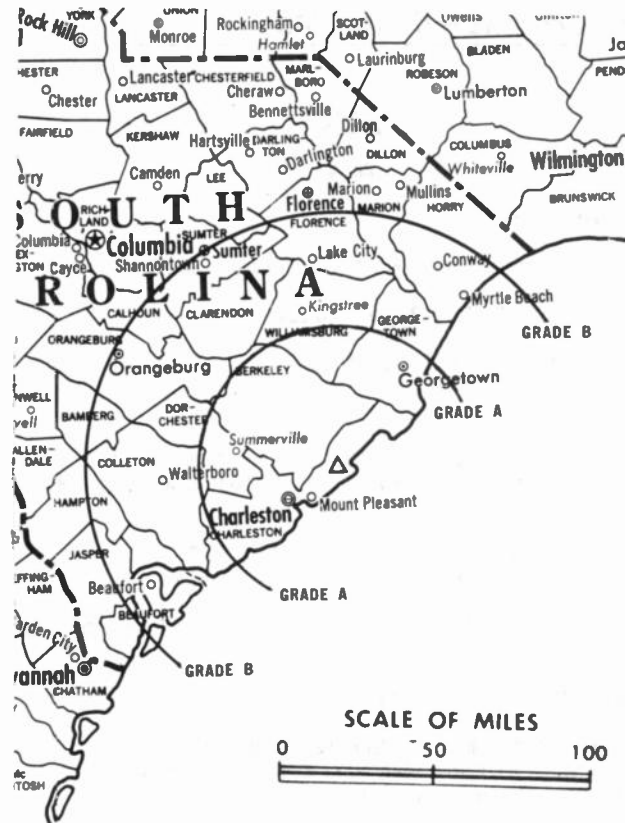
Highest 30 Sec. Rate: \$950.

NETWORK BASE HOURLY RATE: \$525.

City of License: Charleston. ADI: Charleston, SC. Rank: 108.

Total Households: © MSI Consumer Market Data as of 1/1/89. TV Homes, TV% and Circulation © 1989 Arbitron. County coverage based on Arbitron study.

Net Weekly Circulation	State County	Total Households	TV Households	%
SOUTH CAROLINA				
50% & Over	Berkeley	44,300	43,500	98
	Charleston	101,200	100,100	99



WCBD-TV BMPCT-850723KF Granted 12/6/85

© American Map Corp., No. 14244

Net Weekly Circulation	State County	Total Households	TV Households	%
50% & Over	Colleton	12,700	12,400	98
	Dorchester	27,600	27,200	99
	Georgetown	17,100	16,700	98
	Williamsburg	13,100	12,700	97
SOUTH CAROLINA				
Between 25-49%	Beaufort	30,200	29,700	99
	Clarendon	9,900	9,600	97
	Hampton	7,000	6,800	97
	Orangeburg	31,300	30,500	98
SOUTH CAROLINA				
Between 5-24%	Bamberg	6,200	6,100	98
	Calhoun	4,600	4,500	98
	Florence	42,800	42,200	99
	Jasper	5,700	5,500	97
	Sumter	32,800	32,200	98
Station Totals		386,500	379,700	98
Net Weekly Circulation (1989)			227,000	
Average Daily Circulation (1989)			135,600	

South Carolina—Charleston

WCIV

Ch. 4

Network Service: NBC.

Licensee: First Charleston Corp., Box 10866, Charleston, SC 29411.

Studio: 1558 Hwy. 703, Mount Pleasant, SC 29464.

Mailing Address: Box 10866, Charleston, SC 29411.

Telephone: 803-884-8513.

Technical Facilities: Channel No. 4 (66-72 MHz). Authorized power: 100-kw visual, 20-kw aural. Antenna: 1960-ft. above av. terrain, 1956-ft. above ground, 1972-ft. above sea level.

Latitude 32° 55' 28.00"
Longitude 79° 41' 05.80"

Transmitter: 3.4-mi. NE of Ten Mile, E of Hwy. 17-701, SE of intersection with Seewee Rd.

Multichannel TV Sound: Stereo only.

Satellite Earth Stations: Harris, 10-meter Ku-band; Microdyne, 7-meter C-band; Comtech, 5-meter C-band; Harris, 3.5-meter Ku-band; RCA, 3.5-meter Ku-band; M/A-Com, Microdyne, Microwave Assoc. receivers.

News Services: AP, CNN Headline News, NBC, UPI.

Ownership: Allbritton Communications Co. See Group Ownership of Television Stations.

Began Operation: October 23, 1962. Sale by Washington Star Communications to present owner was finalized in 1976. Sale by First Charleston Corp. approved Oct. 5, 1966 by FCC (Television Digest, Vol. 6:28, 41).

Represented (sales): Katz Television.

Represented (legal): Hogan & Hartson.

Represented (engineering): Jansky & Bailey.

Personnel:

STEPHEN G. BROCK, president & general manager.
CELIA SHAW, vice president & station manager.
CARL SHAW, chief engineer.

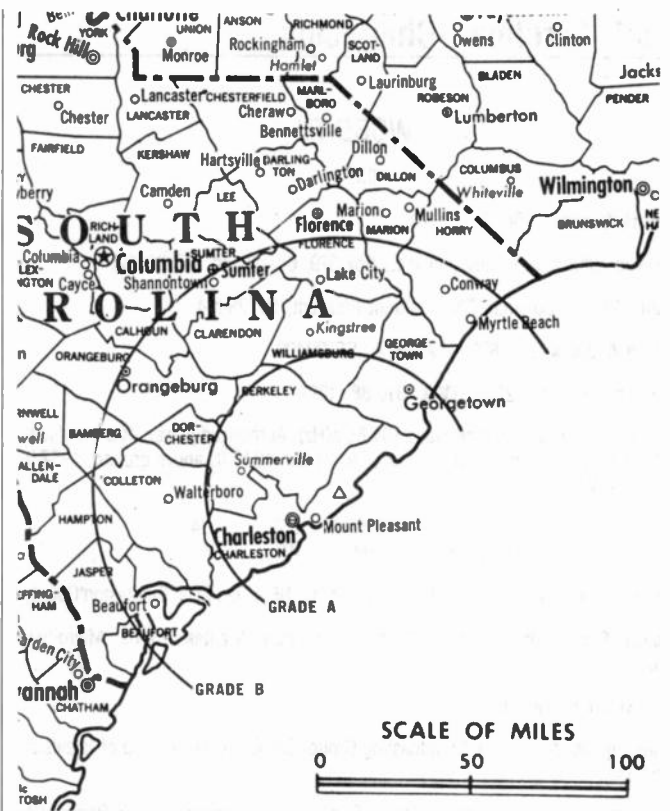
Highest One Hour Rate: \$3000.

Highest 30 Sec. Rate: \$1000.

NETWORK BASE HOURLY RATE: \$550.

City of License: Charleston. **ADI:** Charleston, SC. **Rank:** 108.

Total Households: © MSI Consumer Market Data as of 1/1/89. TV Homes, TV% and Circulation © 1989 Arbitron. County coverage based on Arbitron study.



WCIV BMPCT—850912KU Granted 1/21/86

© American Map Corp., No. 14244

Net Weekly Circulation	State County	Total Households	TV Households	%
SOUTH CAROLINA				
50% & Over	Berkeley	44,300	43,500	98
	Charleston	101,200	100,100	99
	Colleton	12,700	12,400	98
	Dorchester	27,600	27,200	99
	Georgetown	17,100	16,700	98
Williamsburg	13,100	12,700	97	
SOUTH CAROLINA				
Between 25-49%	Beaufort	30,200	29,700	99
	Clarendon	9,900	9,600	97
	Hampton	7,000	6,800	97
	Orangeburg	31,300	30,500	98
SOUTH CAROLINA				
Between 5-24%	Bamberg	6,200	6,100	98
	Calhoun	4,600	4,500	98
	Florence	42,800	42,200	99
	Jasper	5,700	5,500	97
Station Totals		353,700	347,500	98
Net Weekly Circulation (1989)			230,600	
Average Daily Circulation (1989)			140,700	

South Carolina—Charleston

WCSC-TV

Ch. 5

Network Service: CBS.

Licensee: WCSC Inc., 485 East Bay, Charleston, SC 29402.

Studio: 485 East Bay, Charleston, SC 29402.

Mailing Address: Box 186, Charleston, SC 29401.

Telephone: 803-723-8371. TWX: 803-881-1867.

Technical Facilities: Channel No. 5 (76-82 MHz). Authorized power: 100-kw visual, 10-kw aural. Antenna: 1960-ft. above av. terrain, 1956-ft. above ground, 1972-ft. above sea level.

Latitude 32° 55' 28"
Longitude 79° 41' 58"

Transmitter: 3.4-mi. NE of Ten Mile, E of Hwy. 17-701, SE of intersection with Sewee Rd.

Multichannel TV Sound: Stereo only.

Satellite Earth Stations: Scientific-Atlanta, 7-meter C-band; Satcom Technologies, 5.5-meter Ku-band; Scientific-Atlanta, 4.6-meter C-band; M/A-Com, Microdyne, Scientific-Atlanta receivers.

SNG Mobile Dish: Transmit/receive Andrew, 1.9-meter Ku-band.

News Services: AP, CBS, Conus, NIWS, UPI.

Ownership: Crump Communications Inc. Harold C. Crump, pres., 50%; David S. Allen, 50%.

Began Operation: June 19, 1953. Sale to present owners by John M. Rivers Sr., et al., approved by FCC Sept. 1, 1987 (Television Digest, Vol. 27: 29).

Represented (sales): Petry Television Inc.

Represented (legal): Tierny & Swift.

Represented (engineering): Lohnes & Culver.

Personnel:

HAROLD C. CRUMP, president.
LARRY SHRUM, vice president & station manager.
JACK R. BECKNELL JR., vice president & director of engineering.
DON FELDMAN, vice president & director of news.
CHARLIE THOMPSON, vice president & operations/program manager.
MIRIAM McMANUS, vice president & business manager.
LOVELL WAUGH, local sales manager.
EDDIE BOLLING, regional sales manager.
ROBERT LORENZEN, promotion director.
SALLIE MOULTRIE, traffic director.

Rates: On request.

NETWORK BASE HOURLY RATE: \$1411.

City of License: Charleston. ADI: Charleston, SC. Rank: 108.

Total Households: © MSI Consumer Market Data as of 1/1/89. TV Homes, TV% and Circulation © 1989 Arbitron. County coverage based on Arbitron study.



WCSC-TV BMPCT-850910KR Granted 12/20/85

© American Map Corp., No. 14244

Net Weekly Circulation	State County	Total Households	TV Households	Households %
SOUTH CAROLINA				
50% & Over	Beaufort	30,200	29,700	99
	Berkeley	44,300	43,500	98
	Charleston	101,200	100,100	99
	Clarendon	9,900	9,600	97
	Colleton	12,700	12,400	98
	Dorchester	27,600	27,200	99
	Georgetown	17,100	16,700	98
	Hampton	7,000	6,800	97
	Orangeburg	31,300	30,500	98
Williamsburg	13,100	12,700	97	
SOUTH CAROLINA				
Between 5-24%	Bamberg	6,200	6,100	98
	Calhoun	4,600	4,500	98
	Florence	42,800	42,200	99
	Horry	52,000	51,100	98
	Jasper	5,700	5,500	97
Station Totals		405,700	398,600	98
Net Weekly Circulation (1989)			261,000	
Average Daily Circulation (1989)			163,500	

South Carolina—Charleston

WTAT-TV

Ch. 24

Network Service: Fox.

Licensee: Act III Broadcasting of Charleston Inc., One CNN Center, South Tower, Atlanta, GA 30305.

Studio: 4301 Arco Lane, Charleston, SC 29418.

Telephone: 803-744-2424. **Fax:** 803-554-9649.

Technical Facilities: Channel No. 24 (530-536 MHz). Authorized power: 5000-kw max. visual, 500-kw max. aural. Antenna: 1630-ft. above av. terrain, 1667-ft. above ground, 1682-ft. above sea level.

Latitude 32° 55' 43"
Longitude 79° 42' 39"

Transmitter: Approx. 0.3-mi. NE of intersection of Sewee Rd. & Ocean Hwy., 1-mi. E of Woodville.

Multichannel TV Sound: Stereo and separate audio program.

Satellite Earth Station: AFC, 7-meter; Microdyne receivers.

Ownership: Act III Bcstg. Inc., 100%. See Group Ownership of Television Stations. **Note:** Sale pends.

Began Operation: September 7, 1985. Sale to present owner by Terry A. Trousdale, et al., approved by FCC Oct. 22, 1987.

Represented (sales): Blair Television.

Represented (legal): Shack, Buenzle & Hill.

Represented (engineering): A. D. Ring & Associates, P.C.

Personnel:

WILLIAM WHITE, vice president & general manager.
JOHN FRIEND, general sales manager.
THOMAS J. PARKINSON, national sales manager.
DAVID BIRD, chief engineer.
BILL LITTLETON, program director.
BARBARA PARSONS, business manager.

Rates: On request.

City of License: Charleston. **ADI:** Charleston, SC. **Rank:** 108.

Total Households: © MSI Consumer Market Data as of 1/1/89. TV Homes, TV% and Circulation © 1989 Arbitron. County coverage based on Arbitron study.

Net Weekly Circulation	State County	Total Households	TV Households	%
SOUTH CAROLINA				
50% & Over	Berkeley	44,300	43,500	98



Net Weekly Circulation	State County	Total Households	TV Households	%
50% & Over	Charleston	101,200	100,100	99
	Dorchester	27,600	27,200	99
SOUTH CAROLINA				
Between 25-49%	Clarendon	9,900	9,600	97
	Colleton	12,700	12,400	98
	Georgetown	17,100	16,700	98
	Williamsburg	13,100	12,700	97
SOUTH CAROLINA				
Between 5-24%	Beaufort	30,200	29,700	99
	Orangeburg	31,300	30,500	98
Station Totals		287,400	282,400	98
Net Weekly Circulation (1989)			131,100	
Average Daily Circulation (1989)			58,600	

South Carolina—Columbia

WACH

Ch. 57

Network Service: Fox.

Licensee: FCV Communications Inc., 54 Hereford Rd., Bronxville, NY 10708.

Studio: 1221 Sunset Blvd., West Columbia, SC 29169.

Mailing Address: Box 5757, West Columbia, SC 29171.

Telephone: 803-796-7757.

Technical Facilities: Channel No. 57 (728-734 MHz). Authorized power: 5000-kw max. visual. Antenna: 633-ft. above av. terrain, 522-ft. above ground, 902-ft. above sea level.

Latitude 34° 02' 39"
Longitude 80° 59' 52"

Transmitter: 0.25-mi. W of Rte. 1 on Cushman Dr., near Columbia, Richland County.

News Service: INN.

Ownership: Walter K. Flynn, pres., 25%; William J. Voute, v.p.-treas., 24%; E. Craig Coats Jr., v.p.-secy., 24%; Ronald M. Stuart, v.p., 24%; Murray Michaels, v.p., 3%.

Began Operation: October 2, 1981. FCC approved sale by Carolina Christian Bcstg. March 14, 1988.

Represented (sales): Seitel Inc.

Represented (legal): Cordon & Kelly.

Personnel:

- WALTER K. FLYNN, president.
- JOHN LIVOTI, general sales manager.
- MIKE LEE, local sales manager.
- JOE MAHAN, national sales manager.
- PAUL GORMAN, chief engineer.
- MURRAY MICHAELS, program director.
- JIM MILLER, promotion director.
- JACK COLEGROVE, traffic manager.
- TERRI BECK, office manager.

Highest One Hour Rate: \$400.

Highest 30 Sec. Rate: \$50.

City of License: Columbia. **ADI:** Columbia, SC. **Rank:** 86.

Total Households: © MSI Consumer Market Data as of 1/1/89. TV Homes, TV% and Circulation © 1989 Arbitron. County coverage based on Arbitron study.

Net Weekly Circulation	State County	Total Households	TV Households	%
SOUTH CAROLINA				
Between 25-49%	Fairfield	6,900	6,800	98
	Kershaw	16,200	16,000	98
	Lexington	64,400	63,500	99
	Richland	100,200	99,000	99



Net Weekly Circulation	State County	Total Households	TV Households	%
SOUTH CAROLINA				
Between 5-24%	Calhoun	4,600	4,500	98
	Lee	6,000	5,900	98
	Newberry	12,500	12,300	98
	Orangeburg	31,300	30,500	98
	Sumter	32,800	32,200	98
Station Totals		274,900	270,700	98
Net Weekly Circulation (1989)			93,300	
Average Daily Circulation (1989)			40,400	

THIS DATA IS AVAILABLE ON TAPE OR DISKETTE FOR USE ON YOUR OWN COMPUTER OR AS CUSTOMIZED REPORTS

Call Lynn Levine or Nancy Cramer
202-872-9200

South Carolina—Columbia

WIS-TV

Ch. 10

Network Service: NBC.

Licensee: Cosmos Broadcasting Corp., Box 789, Greenville, SC 29602.

Studio: 1111 Bull St., Columbia, SC 29201.

Telephone: 803-799-1010. **TWX:** 810-666-2636. **Fax:** 803-799-2171.

Technical Facilities: Channel No. 10 (192-198 MHz). Authorized power: 316-kw visual, 63.2-kw aural. Antenna: 1546-ft. above av. terrain, 1526-ft. above ground, 1877-ft. above sea level.

Latitude 34° 07' 27"
Longitude 80° 45' 25"

Transmitter: State Hwy. 12, 20-mi. NE of city.

Multichannel TV Sound: Stereo only.

Satellite Earth Stations: Transmit/receive Comsat, 8-meter Ku-band; AFC, 3.6-meter Ku-band; Comsat, 3-meter Ku-band; Scientific-Atlanta, 7-meter C-band; Harris, M/A-Corn, Scientific-Atlanta receivers.

SNG Mobile Dish: Transmit/receive Andrew, 2.3-meter Ku-band.

News Services: AP, NBC.

Ownership: Cosmos Broadcasting Corp., 100%. See Group Ownership of Television Stations.

Began Operation: November 7, 1953.

Represented (sales): Harrington, Righter & Parsons Inc.

Represented (legal): Dow, Lohnes & Albertson.

Personnel:

- DIXON C. LOVVORN, senior vice president & general manager.
- C. JOSEPH TONSING, general sales manager.
- MARK JOHNSON, local sales manager.
- RANDALL JUMP, national sales manager.
- JOHN AUGUSTINE, chief engineer.
- SCOTT PARKS, news director.
- DIANE K. BAGWELL, program/promotion manager.
- RICHARD M. STORA, production manager.
- KAY PONDER, promotion director.
- EVON A. TROTTER, business manager.

Rates: On request.

City of License: Columbia. **ADI:** Columbia, SC. **Rank:** 86.

Total Households: © MSI Consumer Market Data as of 1/1/89. TV Homes, TV% and Circulation © 1989 Arbitron. County coverage based on Arbitron study.

Net Weekly Circulation	State County	Total Households	TV Households	%
SOUTH CAROLINA				
50% & Over	Bamberg	6,200	6,100	98
	Calhoun	4,600	4,500	98
	Chester	11,100	10,900	99
	Clarendon	9,900	9,600	97
	Darlington	23,300	23,000	98
	Fairfield	6,900	6,800	98
	Florence	42,800	42,200	99
	Kershaw	16,200	16,000	98
	Lancaster	20,700	20,500	99
	Lee	6,000	5,900	98
	Lexington	64,400	63,500	99



Net Weekly Circulation	State County	Total Households	TV Households	%
50% & Over	Marlboro	10,700	10,500	98
	Newberry	12,500	12,300	98
	Orangeburg	31,300	30,500	98
	Richland	100,200	99,000	99
	Saluda	6,200	6,100	98
	Sumter	32,800	32,200	98
SOUTH CAROLINA				
Between 25-49%	Aiken	46,200	45,800	99
	Allendale	3,800	3,700	97
	Barnwell	7,700	7,600	98
	Chesterfield	14,800	14,500	98
	Hampton	7,000	6,800	97
	Horry	52,000	51,100	98
	Marion	12,100	11,900	98
	York	44,400	43,900	99
NORTH CAROLINA				
Between 5-24%	Anson	9,100	8,900	98
	Cleveland	32,200	31,900	99
	Richmond	17,800	17,600	99
SOUTH CAROLINA				
	Colleton	12,700	12,400	98
	Dillon	10,600	10,400	98
	Edgefield	6,200	6,100	98
	Georgetown	17,100	16,700	98
	Greenwood	23,400	23,100	99
	Union	11,300	11,200	99
	Williamsburg	13,100	12,700	97
Station Totals		747,300	735,900	98
Net Weekly Circulation (1989)			427,500	
Average Daily Circulation (1989)			270,400	

South Carolina—Columbia

WLTX

Ch. 19

Network Service: CBS.

Licensee: Lewis Bcstg. Corp., Drawer M, Columbia, SC 29250.

Studio: 6027 Devine St., Columbia, SC 20209.

Mailing Address: Drawer M, Columbia, SC 29250.

Telephone: 803-776-3600. **TWX:** 810-666-2629. **Fax:** 803-783-2971.

Technical Facilities: Channel No. 19 (500-506 MHz). Authorized power: 5000-kw max. visual, 500-kw max. aural. Antenna: 1749-ft. above av. terrain, 1664-ft. above ground, 2014-ft. above sea level.

Latitude 34° 05' 49"

Longitude 80° 45' 51"

Transmitter: Screaming Eagle Rd., 11-mi. NE of Columbia.

Multichannel TV Sound: Stereo only.

Satellite Earth Stations: Scientific-Atlanta, 7-meter C-band; Scientific-Atlanta, 4.6-meter C-band; ChannelMaster, 3.6-meter C-band; RCA, 3.6-meter Ku-band; ChannelMaster, Scientific-Atlanta receivers.

News Services: AP, CBS.

Ownership: Lewis Broadcasting Corp. See Group Ownership of Television Stations.

Began Operation: September 1, 1953 on Ch. 67. Shifted to Ch. 19 on June 30, 1961. Sale to present owner by Palmetto Radio Corp. approved by FCC Feb. 22, 1978 (Television Digest, Vol. 18:9).

Represented (sales): Petry Television Inc.

Represented (legal): Reed, Smith, Shaw & McClay.

Represented (engineering): Communications Engineering Services.

Personnel:

- J. C. LEWIS JR., president.
- RICHARD T. LAUGHRIDGE, vice president & general manager.
- DEBBIE HOLLAND, local sales manager.
- GENE UPRIGHT, program manager & film buyer.
- WILLIAM F. AULL, director of technical operations.
- RICHARD HALL, news director.
- FRANCES COX, business manager.

Rates: On request.

City of License: Columbia. **ADI:** Columbia, SC. **Rank:** 86.

Total Households: © MSI Consumer Market Data as of 1/1/89. TV Homes, TV% and Circulation © 1989 Arbitron. County coverage based on Arbitron study.

Net Weekly Circulation	State County	Total Households	TV Households	%
SOUTH CAROLINA				
50% & Over	Calhoun	4,600	4,500	98
	Fairfield	6,900	6,800	98
	Kershaw	16,200	16,000	98
	Lee	6,000	5,900	98



Net Weekly Circulation	State County	Total Households	TV Households	%
50% & Over	Lexington	64,400	63,500	99
	Orangeburg	31,300	30,500	98
	Richland	100,200	99,000	99
	Sumter	32,800	32,200	98
SOUTH CAROLINA				
Between 25-49%	Chester	11,100	10,900	99
	Clarendon	9,900	9,600	97
	Darlington	23,300	23,000	98
	Florence	42,800	42,200	99
	Newberry	12,500	12,300	98
	Saluda	6,200	6,100	98
SOUTH CAROLINA				
Between 5-24%	Aiken	46,200	45,800	99
	Allendale	3,800	3,700	97
	Bamberg	6,200	6,100	98
	Barnwell	7,700	7,600	98
	Hampton	7,000	6,800	97
	Lancaster	20,700	20,500	99
	Marlboro	10,700	10,500	98
Station Totals		470,500	463,500	99
Net Weekly Circulation (1989)			256,000	
Average Daily Circulation (1989)			132,200	

South Carolina—Columbia

WOLO-TV

Ch. 25

Network Service: ABC.

Licensee: Columbia TV Broadcasters Inc., Box 4217, Columbia, SC 29240.

Studio: 5807 Shakespeare Rd., Columbia, SC 29223.

Mailing Address: Box 4217, Columbia, SC 29240.

Telephone: 803-754-7525. TWX: 810-666-2100. Fax: 803-754-6147.

Technical Facilities: Channel No. 25 (536-542 MHz). Authorized power: 3589-kw max. & 2344-kw horizontal visual, 388-kw max. & 254-kw horizontal aural. Antenna: 688-ft. above av. terrain, 747-ft. above ground, 1149-ft. above sea level.

Latitude 34° 03' 23"
Longitude 80° 58' 49"

Transmitter: 5807 Shakespeare Rd.

Satellite Earth Station: Harris, 6-meter; Scientific-Atlanta receivers.

News Services: ABC, AP, Group W Newsfeed, Sports News Satellite.

Ownership: Bahakel Communications Ltd., 100%. See Group Ownership of Television Stations.

Began Operation: October 1, 1961. Sale to present owner by First Carolina Corp. approved May 5, 1964 by FCC (Television Digest, Vol. 4:14).

Represented (sales): Katz Television.

Represented (legal): Jeffrey Malickson.

Personnel:

- DAVID AIKEN JR., general manager.
- LINDA PATTERSON, general sales manager.
- DION MICHEL, local sales manager.
- RICK SPROTT, chief engineer.
- REGGIE HALL, news director.
- JIM FOREST, program director & operations manager.
- MARTY WHITE, business manager.
- WILLIE FULLER JR., production manager.
- ANNE COBB, public affairs director.

Highest One Hour Rate: \$4500.

Highest 30 Sec. Rate: \$1200.

NETWORK BASE HOURLY RATE: \$375.

City of License: Columbia. ADI: Columbia, SC. Rank: 86.

Total Households: © MSI Consumer Market Data as of 1/1/89. TV Homes, TV% and Circulation © 1989 Arbitron. County coverage based on Arbitron study.

Net Weekly Circulation	State County	Total Households	TV Households	%
50% & Over	SOUTH CAROLINA			
	Calhoun	4,600	4,500	98
	Fairfield	6,900	6,800	98
	Kershaw	16,200	16,000	98



Net Weekly Circulation	State County	Total Households	TV Households	%
50% & Over	Lexington	64,400	63,500	99
	Richland	100,200	99,000	99
	Sumter	32,800	32,200	98
SOUTH CAROLINA				
Between 25-49%	Clarendon	9,900	9,600	97
	Lee	6,000	5,900	98
	Newberry	12,500	12,300	98
	Orangeburg	31,300	30,500	98
	Saluda	6,200	6,100	98
SOUTH CAROLINA				
Between 5-24%	Aiken	46,200	45,800	99
	Bamberg	6,200	6,100	98
	Barnwell	7,700	7,600	98
	Chesterfield	14,800	14,500	98
	Darlington	23,300	23,000	98
	Florence	42,800	42,200	99
	Lancaster	20,700	20,500	99
Station Totals		452,700	446,100	99
Net Weekly Circulation (1989)			222,300	
Average Daily Circulation (1989)			107,800	

South Carolina—Florence

WBTW

Ch. 13

Network Service: CBS.

Licensee: Spartan Radiocasting Co., 3430 TV Rd., Florence, SC 29501.

Studio: 3430 TV Rd., Florence, SC 29501.

Telephone: 803-662-1565. TWX: 803-622-2212.

Technical Facilities: Channel No. 13 (210-216 MHz). Authorized power: 316-kw visual, 31.6-kw aural. Antenna: Circularly polarized, 1950-ft. above av. terrain, 2000-ft. above ground, 2115-ft. above sea level.

Latitude 34° 22' 02''
Longitude 79° 19' 22''

Transmitter: 3.1-mi. N of Floyd Dale, SC.

Satellite Earth Stations: 5 in operation; Harris, M/A-Com, Scientific-Atlanta, Vertex receivers.

News Service: AP.

Ownership: Spartan Radiocasting Inc., 100%. See Group Ownership of Television Stations.

Began Operation: October 18, 1954. Sale to present owner by Daily Telegraph Printing Co. approved by FCC June 12, 1984 (Television Digest, Vol. 24:15). Sale by Jefferson Standard Life Insurance Co. approved Feb. 28, 1968 (Vol. 7:43; 8:10).

Represented (sales): Katz Television.

Represented (legal): Covington & Burling.

Represented (engineering): A. D. Ring & Associates.

Personnel:

- JOHN W. WEST, general manager.
- LOUIS WALL, general sales manager.
- MARK OVERSTREET, local sales manager.
- BERNARD E. MOORE, chief engineer.
- JIM GRIFFIN, news director.
- MELANIE TRAMONTE, promotion director.
- MARTHA ROUSE, business manager.
- JAMES BRIGGS, operations manager.

Highest 30 Sec. Rate: \$1000.

NETWORK BASE HOURLY RATE: \$967.

City of License: Florence. ADI: Florence, SC. Rank: 132.

Total Households: © MSI Consumer Market Data as of 1/1/89. TV Homes, TV% and Circulation © 1989 Arbitron. County coverage based on Arbitron study.

Net Weekly Circulation	State County	Total Households	TV Households	%
NORTH CAROLINA				
50% & Over	Anson	9,100	8,900	98
	Bladen	11,400	11,100	98
	Columbus	19,000	18,700	98
	Hoke	7,200	7,000	98
	Richmond	17,800	17,600	99
	Robeson	35,600	35,000	98
	Scotland	11,900	11,700	98



WBTW BMPCT-791127LF Granted 2/4/80 © American Map Corp., 14244

Net Weekly Circulation	State County	Total Households	TV Households	%
SOUTH CAROLINA				
50% & Over	Chesterfield	14,800	14,500	98
	Darlington	23,300	23,000	98
	Dillon	10,600	10,400	98
	Florence	42,800	42,200	99
	Horry	52,000	51,100	98
	Lee	6,000	5,900	98
	Marion	12,100	11,900	98
	Marlboro	10,700	10,500	98
	Williamsburg	13,100	12,700	97
SOUTH CAROLINA				
Between 25-49%	Clarendon	9,900	9,600	97
	Georgetown	17,100	16,700	98
	Kershaw	16,200	16,000	98
	Sumter	32,800	32,200	98
NORTH CAROLINA				
Between 5-24%	Brunswick	18,800	18,500	98
	Cumberland	86,500	85,500	99
	Montgomery	8,800	8,700	99
	Moore	23,300	23,000	98
	Sampson	18,800	18,500	98
Station Totals		529,600	520,900	98
Net Weekly Circulation (1989)			278,600	
Average Daily Circulation (1989)			165,700	

South Carolina—Florence

WPDE-TV

Ch. 15

Network Service: ABC.

Licensee: Diversified Communications, 5 Milk St., Portland, ME 04112.

Studio: 3215 South Cashua Dr., Florence, SC 29501.

Telephone: 803-665-1515. Fax: 803-665-4907.

Technical Facilities: Channel No. 15 (476-482 MHz). Authorized power: 1290-kw max. & 562-kw horizontal visual, 129-kw max. & 56.2-kw horizontal aural. Antenna: 1950-ft. above av. terrain, 1997-ft. above ground, 2100-ft. above sea level.

Latitude 34° 21' 53"
Longitude 79° 19' 49"

Transmitter: 2.7-mi. S of State Rte. 9 & 1.2-mi. E of Little Pee Dee River.

Satellite Earth Station: ADM, 4-meter; Avcom receivers.

News Services: ABC, AP.

Ownership: Diversified Communications. See Group Ownership of Television Stations.

Began Operation: November 22, 1980. Sale to present owner by Eastern Carolinas Bcstg. approved by FCC June 27, 1985 (Television Digest, Vol. 25:24).

Represented (sales): Blair Television.

Represented (legal): Dow, Lohnes & Albertson.

Represented (engineering): Jules Cohen & Associates, P.C.

Personnel:

WILLIAM CHRISTIAN, vice president & general manager.
MIKE REED, general sales manager.
LYNN YOUNG, national sales manager.
BILL ELKS, chief engineer.
TIM KENNY, news director & promotion manager.
LINDA McCASKILL, program manager.
MARSHALL LUCIUS, controller.
JOYCE JORDAN, business manager.
CARL JACKSON, operations manager.

Rates: On request.

City of License: Florence. ADI: Florence, SC. Rank: 132.

Total Households: © MSI Consumer Market Data as of 1/1/89. TV Homes, TV% and Circulation © 1989 Arbitron. County coverage based on Arbitron study.

Net Weekly Circulation	State County	Total Households	TV Households	%
50% & Over	NORTH CAROLINA			
	Scotland	11,900	11,700	98
	SOUTH CAROLINA			
	Darlington	23,300	23,000	98
	Dillon	10,600	10,400	98
	Florence	42,800	42,200	99
	Horry	52,000	51,100	98



Net Weekly Circulation	State County	Total Households	TV Households	%
50% & Over	Marion	12,100	11,900	98
	Marlboro	10,700	10,500	98
Between 25-49%	NORTH CAROLINA			
	Bladen	11,400	11,100	98
	Richmond	17,800	17,600	99
	Robeson	35,600	35,000	98
	SOUTH CAROLINA			
	Chesterfield	14,800	14,500	98
	Lee	6,000	5,900	98
	Sumter	32,800	32,200	98
	Williamsburg	13,100	12,700	97
Between 5-24%	NORTH CAROLINA			
	Anson	9,100	8,900	98
	Columbus	19,000	18,700	98
	Hoke	7,200	7,000	98
	SOUTH CAROLINA			
	Clarendon	9,900	9,600	97
	Georgetown	17,100	16,700	98
Station Totals		357,200	350,700	98
Net Weekly Circulation (1989)			171,200	
Average Daily Circulation (1989)			85,700	

South Carolina—Greenville

WGGG-TV

Ch. 16

Network Service: None, independent.

Licensee: Carolina Christian Broadcasting Inc., Box 1616, Greenville, SC 29602.

Studio: 3409 Rutherford Rd., Taylors, SC 29687.

Mailing Address: Box 1616, Greenville, SC 29602.

Telephone: 803-244-1616.

Technical Facilities: Channel No. 16 (482-488 MHz). Authorized power: 1150-kw max. & 717.9-kw horizontal visual, 115-kw max. & 71.79-kw horizontal aural. Antenna: 1149-ft. above av. terrain, 195-ft. above ground, 2185-ft. above sea level.

Latitude 34° 56' 26"
Longitude 82° 24' 41"

Transmitter: Ridge Rd. off Altamont Rd. on Paris Mountain near Greenville.

Satellite Earth Stations: Scientific-Atlanta, 5-meter C-band; AFC, 3.8-meter Ku-band; M/A-Com, Scientific-Atlanta receivers.

News Service: INN.

Ownership: Carolina Christian Broadcasting Co. See Group Ownership of Television Stations.

Began Operation: October 29, 1972.

Represented (legal): Fisher, Wayland, Cooper & Leader.

Represented (engineering): Charles I. Gallagher, P.E., Consulting Radio Engineers.

Personnel:

JAMES H. THOMPSON, president & general manager.

NORVIN C. DUNCAN, assistant to the president.

TED McCALL, chief engineer.

GENE GIBSON, director of engineering.

HUGH McLEAN, program manager.

PEGGY OENNY, public affairs director.

Highest One Hour Rate: \$600.

Highest 30 Sec. Rate: \$75.

City of License: Greenville. ADI: Greenville-Spartanburg, SC-Asheville, NC. Rank: 36.

Total Households: © MSI Consumer Market Data as of 1/1/89. TV Homes, TV% and Circulation © 1989 Arbitron. County coverage based on Arbitron study.

Net Weekly Circulation	State County	Total Households	TV Households	%
Between 5-24%	GEORGIA			
	Franklin	6,300	6,200	98
	Hart	7,000	6,900	99
	NORTH CAROLINA			
	Rutherford	21,800	21,600	99
SOUTH CAROLINA				
	Anderson	55,800	55,200	99



Net Weekly Circulation	State County	Total Households	TV Households	%
Between 5-24%	Greenville	120,900	119,900	99
	Greenwood	23,400	23,100	99
	Laurens	19,000	18,800	99
	Pickens	31,700	31,200	99
	Spartanburg	82,100	81,300	99
	Union	11,300	11,200	99
Station Totals		379,300	375,400	99
Net Weekly Circulation (1989)			46,500	
Average Daily Circulation (1989)			14,500	

Need Broadcast TV or Cable TV Mail Labels From the Factbook?

Call Information Marketing Services
703-560-0710

South Carolina—Greenville-Spartanburg & Asheville, North Carolina

WHNS

Ch. 21

Network Service: Fox.

Licensee: Pappas Telecasting of the Carolinas Inc., 21 Interstate Court, Greenville, SC 29615.

Studio: 21 Interstate Court, Greenville, SC 29615.

Sales & Studio: 56 Central Ave., Suite 105, Asheville, NC 28801.

Telephones: 803-288-2100, Greenville; 704-258-2100, Asheville.

TWX: 810-281-2251. **Fax:** 803-297-0728.

Technical Facilities: Channel No. 21 (512-518 MHz). Authorized power: 3390-kw visual, 339-kw aural. Antenna: Circularly polarized, 2510-ft. above av. terrain, 1620-ft. above ground, 5049-ft. above sea level.

Latitude 35° 10' 56"
Longitude 82° 40' 56"

Transmitter: Slick Rock Mountain, Transylvania County.

Satellite Earth Stations: Scientific-Atlanta, 7-meter C-band; AFC, 3-meter Ku-band.

Ownership: Pappas Telecasting Inc. See Group Ownership of Television Stations.

Began Operation: July 5, 1953. Sale to present owner by Thomas Bcstg. approved by FCC July 27, 1979 (*Television Digest*, Vol. 19:25). Resumed operation April 1, 1984.

Represented (sales): TeleRep Inc.

Represented (legal): Bryan, Cave, McPheeters & McRoberts.

Represented (engineering): Smith & Powstenko.

Personnel:

- HARRY J. PAPPAS, president.
- JOSEPH A. SHAFFER, vice president & general manager.
- LeBON G. ABERCROMBIE, vice president, planning & development.
- DENNIS J. DAVIS, vice president & chief financial officer.
- DALE P. KELLY, director of engineering.
- JERRY GARVIN, chief engineer.
- DAVID LUND, promotion director.
- TONY THOMPSON, general marketing manager.
- FRANK SAVAGE, national marketing manager.
- HY FARBMAN, retail marketing manager.
- RUTH BURNETTE, traffic systems coordinator/manager.

Rates: On request.

City of License: Asheville, NC. **AOI:** Greenville-Spartanburg, SC-Asheville, NC. **Rank:** 36.

Total Households: © MSI Consumer Market Data as of 1/1/89. TV Homes, TV% and Circulation © 1989 Arbitron. County coverage based on Arbitron study.

Net Weekly Circulation	State County	Total Households	TV Households	%
50% & Over	GEORGIA			
	Elbert	7,100	7,000	99
	Franklin	6,300	6,200	98
	Hart	7,000	6,900	99
	NORTH CAROLINA			
	Henderson	29,300	28,900	99
	Rutherford	21,800	21,600	99
	Transylvania	10,100	10,000	99
	SOUTH CAROLINA			
	Anderson	55,800	55,200	99
	Cherokee	15,400	15,200	99
	Greenville	120,900	119,900	99
	Greenwood	23,400	23,100	99
	Laurens	19,000	18,800	99
Oconee	21,500	21,300	99	
Pickens	31,700	31,200	99	
Spartanburg	82,100	81,300	99	



WHNS BMPCT—840207KE Granted 2/14/84

© American Map Corp., No. 14244

Net Weekly Circulation	State County	Total Households	TV Households	%	
50% & Over	UNION				
			11,300	11,200	99
	Between 25-49%	GEORGIA			
		Banks	3,800	3,700	97
		Madison	7,600	7,500	99
		Oglethorpe	3,600	3,500	97
		Stephens	8,400	8,300	99
	NORTH CAROLINA				
	Buncombe	69,000	68,200	99	
	Cleveland	32,200	31,900	99	
	Haywood	19,400	19,100	98	
	Madison	6,500	6,300	97	
	Polk	5,800	5,700	98	
	SOUTH CAROLINA				
Abbeville	8,700	8,600	98		
Saluda	6,200	6,100	98		
Between 5-24%	GEORGIA				
	Habersham	9,900	9,700	98	
	Jackson	10,300	10,200	99	
	Lincoln	2,300	2,300	100	
	Rabun	4,300	4,200	98	
	Wilkes	4,000	3,900	98	
	NORTH CAROLINA				
	Gaston	63,900	63,300	99	
	Lincoln	18,000	17,900	99	
	Mc Dowell	13,600	13,400	99	
	Swain	4,100	4,000	98	
	Yancey	5,800	5,700	97	
	SOUTH CAROLINA				
	Chester	11,100	10,900	99	
Fairfield	6,900	6,800	98		
Mc Cormick	2,400	2,400	100		
Newberry	12,500	12,300	98		
York	44,400	43,900	99		
Station Totals		847,400	837,600	99	
Net Weekly Circulation (1989)			365,300		
Average Daily Circulation (1989)			170,500		

South Carolina—Greenville-Spartanburg & Asheville, North Carolina

WLOS

Ch. 13

Network Service: ABC.

Licensee: WLOS Inc., Box 1300, Asheville, NC 28802.

Studios: 288 Macon Ave., Asheville, NC 28804; 105 N. Spring St., Greenville, SC 29601.

Mailing Address: Box 1300, Asheville, NC 28802.

Telephones: 704-255-0013, Asheville; 803-271-1313, Greenville.

TWX: 510-933-0166.

Technical Facilities: Channel No. 13 (210-216 MHz). Authorized power: 178-kw visual, 19.6-kw aural. Antenna: 2804-ft. above av. terrain, 339-ft. above ground, 6056-ft. above sea level.

Latitude 35° 23' 32.21"
Longitude 82° 45' 25.06"

Transmitter: Mount Pisgah.

Satellite Earth Station: Harris, 3.1-meter; AvanteK, Harris, M/A-Com receivers.

News Services: AP, Carolina News Network, UPI.

Ownership: Anchor Media Ltd., 100%. See Group Ownership of Television Stations.

Began Operation: September 18, 1954. Sale to present owners by Wometco Broadcasting Co. approved by FCC April 10, 1987.

Represented (sales): Harrington, Righter & Parsons Inc.

Represented (legal): Arnold & Porter.

Represented (engineering): Smith & Powstenko.

Personnel:

- ALAN HENRY, president.
- JAMES CONSCHAFTER, vice president & general manager.
- DAVID BUNNELL, general sales manager.
- ELLEN VAILLANCOURT, local sales manager.
- JIM CARRIER, chief engineer.
- KARL ZEDEL, news director.
- CLIFF PINE, program director.
- BOB MACKOWIAK, promotion director.
- BILL WALSH, business manager.
- JOE LEONARD, production manager.

Highest 30 Sec. Rate: \$1300.

City of License: Asheville, NC. ADI: Greenville-Spartanburg, SC-Asheville, NC. Rank: 36.

Total Households: © MSI Consumer Market Data as of 1/1/89. TV Homes, TV% and Circulation © 1989 Arbitron. County coverage based on Arbitron study.

Net Weekly Circulation	State County	Total Households	TV Households	%
50% & Over	GEORGIA			
	Elbert	7,100	7,000	99
	Franklin	6,300	6,200	98
	Hart	7,000	6,900	99
	Stephens	8,400	8,300	99
	NORTH CAROLINA			
	Buncombe	69,000	68,200	99
	Graham	2,500	2,500	98
	Haywood	19,400	19,100	98
	Henderson	29,300	28,900	99
	Jackson	9,700	9,500	98
	Mc Dowell	13,600	13,400	99
	Macon	9,800	9,500	97
	Madison	6,500	6,300	97
Polk	5,800	5,700	98	
Rutherford	21,800	21,600	99	
Swain	4,100	4,000	98	



Net Weekly Circulation	State County	Total Households	TV Households	%
50% & Over	Transylvania	10,100	10,000	99
	Yancey	5,800	5,700	97
SOUTH CAROLINA	Abbeville	8,700	8,600	98
	Anderson	55,800	55,200	99
	Cherokee	15,400	15,200	99
	Greenville	120,900	119,900	99
	Greenwood	23,400	23,100	99
	Laurens	19,000	18,800	99
	Oconee	21,500	21,300	99
	Pickens	31,700	31,200	99
	Spartanburg	82,100	81,300	99
	Union	11,300	11,200	99
Between 25-49%	GEORGIA			
	Banks	3,800	3,700	97
	Madison	7,600	7,500	99
KENTUCKY	Oglethorpe	3,600	3,500	97
	Harlan	14,500	14,300	99
NORTH CAROLINA	Burke	29,100	28,800	99
	Caldwell	26,900	26,600	99
	Cherokee	8,000	7,900	98
	Cleveland	32,200	31,900	99
	Mitchell	5,400	5,300	98
SOUTH CAROLINA	Mc Cormick	2,400	2,400	100
	Newberry	12,500	12,300	98
TENNESSEE	Greene	21,300	21,100	99
	Hawkins	17,500	17,200	99

(Continued on page A-990)

Station Totals	1,180,200	1,166,300	99
Net Weekly Circulation (1989)		620,100	
Average Daily Circulation (1989)		334,500	

South Carolina—Greenville-Spartanburg & Asheville, North Carolina

WSPA-TV

Ch. 7

Network Service: CBS.

Licensee: Spartan Radiocasting Co., Box 1717, Spartanburg, SC 29304.

Studio: Box 1717, Spartanburg, SC 29304.

Telephones: 803-576-7777, Spartanburg; 803-233-7777, Greenville; 803-242-0077, Greenville office; 704-684-2377, Asheville.

TWX: 810-282-2591.

Technical Facilities: Channel No. 7 (174-180 MHz). Authorized power: 316-kw visual, 44.5-kw aural. Antenna: 2000-ft. above av. terrain, 254-ft. above ground, 3465-ft. above sea level.

Latitude 35° 10' 12"
Longitude 82° 17' 27"

Transmitter: Hogback Mountain, 25-mi. NW of Spartanburg.

Satellite Earth Stations: Microdyne, 7-meter; Scientific-Atlanta, 7-meter; ADM, 6.1-meter; Scientific-Atlanta, 4.6-meter; Scientific-Atlanta, 3.7-meter Ku-band; ADM, AFC, Microdyne, Scientific-Atlanta receivers.

AM Affiliate: WSPA, 5-kw, 950-kHz (CBS).

FM Affiliate: WSPA-FM, 100-kw, 98.9 MHz (No. 255), 1910-ft.

News Services: AP, CBS.

Ownership: Spartan Radiocasting Inc. See Group Ownership of Television Stations.

Began Operation: April 29, 1956.

Represented (sales): Blair Television.

Represented (legal): Covington & Burling.

Represented (engineering): A. D. Ring & Associates, P.C.

Personnel:

- NICK EVANS, president.
- BOYD BUNTING, secretary-treasurer.
- TONY TWIBELL, general manager.
- GARY POWERS, general sales manager.
- OTIS PICKETT, local sales manager.
- FRED TUCK, chief engineer.
- HARVEY COX, news director.
- JIMMY SANDERS, program manager.
- BILL SHATTEN, advertising & promotion manager.
- ROLAN LITTLEFIELD, creative services director.
- BARBARA SPRAGUE, personnel director.
- BETTY FOSTER, traffic manager.
- THOMAS AHNER, chief transmitter engineer.

Highest One Hour Rate: \$6000.

Highest 30 Sec. Rate: \$2000.

NETWORK BASE HOURLY RATE: \$2271.

City of License: Spartanburg. ADI: Greenville-Spartanburg, SC-Asheville, NC. Rank: 36.

Total Households: © MSI Consumer Market Data as of 1/1/89. TV Homes, TV% and Circulation © 1989 Arbitron. County coverage based on Arbitron study.

Net Weekly Circulation	State County	Total Households	TV Households	%
50% & Over	GEORGIA			
	Elbert	7,100	7,000	99
	Franklin	6,300	6,200	98
	Hart	7,000	6,900	99
	Stephens	8,400	8,300	99
NORTH CAROLINA	Buncombe	69,000	68,200	99
	Cleveland	32,200	31,900	99



WSPA-TV BMPCT-5883 Granted 9/24/63 © American Map Corp., 14244

Net Weekly Circulation	State County	Total Households	TV Households	%
50% & Over	Haywood	19,400	19,100	98
	Henderson	29,300	28,900	99
	Jackson	9,700	9,500	98
	Mc Dowell	13,600	13,400	99
	Macon	9,800	9,500	97
	Mitchell	5,400	5,300	98
	Polk	5,800	5,700	98
	Rutherford	21,800	21,600	99
	Transylvania	10,100	10,000	99
	SOUTH CAROLINA			
	Abbeville	8,700	8,600	98
	Anderson	55,800	55,200	99
	Cherokee	15,400	15,200	99
	Chester	11,100	10,900	99
	Greenville	120,900	119,900	99
	Greenwood	23,400	23,100	99
	Laurens	19,000	18,800	99
	Newberry	12,500	12,300	98
	Oconee	21,500	21,300	99
	Pickens	31,700	31,200	99
	Spartanburg	82,100	81,300	99
	Union	11,300	11,200	99
BETWEEN 25-49%	GEORGIA			
	Banks	3,800	3,700	97
	Habersham	9,900	9,700	98
	Oglethorpe	3,600	3,500	97
NORTH CAROLINA	Burke	29,100	28,800	99
	Caldwell	26,900	26,600	99
	Madison	6,500	6,300	97
	Yancey	5,800	5,700	97

(Continued on page A-990)

Station Totals	1,000,700	988,900	99
Net Weekly Circulation (1989)		613,700	
Average Daily Circulation (1989)		352,200	

South Carolina—Greenville-Spartanburg & Asheville, North Carolina

WYFF-TV

Ch. 4

Network Service: NBC.

Licensee: Pulitzer Broadcasting Co., 515 N. Sixth St., Suite 2020, One City Center, St. Louis, MO 63101.

Studio: Broadcast Place, 505 Rutherford St, Greenville, SC 29602.

Mailing Address: Box TV 4, Greenville, SC 29602.

Telephone: 803-242-4404. **TWX:** 803-282-1008. **Fax:** 803-240-5329.

Technical Facilities: Channel No. 4 (66-72 MHz). Authorized power: 100-kw visual, 12.7-kw aural. Antenna: 2000-ft. above av. terrain, 892-ft. above ground, 3978-ft. above sea level.

Latitude 35° 06' 40"
Longitude 82° 36' 17"

Transmitter: Caesar's Head.

Multichannel TV Sound: Stereo only.

Satellite Earth Stations: Harris, 8-meter Ku-band; BMS, 6.1-meter C-band; Harris, 3-meter Ku-band; DX Antenna, Harris, M/A-Com, Standard Communications receivers.

News Service: AP.

Ownership: Pulitzer Publishing Co., 100%. See Group Ownership of Television Stations.

Began Operation: December 31, 1953. Exchange (with WXII, Winston-Salem, NC) for KSDK, St. Louis, MO approved by FCC Feb. 17, 1983 (*Television Digest*, Vol. 21:12; 22:1; 23:8). Transfer to Multimedia Inc. from Southeastern Bcstg. Corp. approved Sept. 22, 1967 by FCC.

Represented (sales): Katz Television.

Represented (legal): Verner, Lipfert, Bernhard, McPherson & Hand.

Represented (engineering): Jules Cohen & Associates, P.C.

Personnel:

- DOUGLAS A. SMITH, vice president & general manager.
- WILLIAM WHELESS, station manager.
- JOHN SCOTT, general sales manager.
- REBECCA WALKER, local sales manager.
- JOHN MOORE, national sales manager.
- BOB KING, chief engineer.
- JOHN HARRIS, news director.
- FRITZIE MUMFORD, program director.
- H. A. SCOTT JR., promotion manager.
- PENNY HENDERSON, business manager.
- BEN LEONARD, farm director.
- JAN HASWELL, news/promotion.

Highest One Hour Rate: \$8000.

Highest 30 Sec. Rate: \$5000.

NETWORK BASE HOURLY RATE: \$2650.

City of License: Greenville. **ADI:** Greenville-Spartanburg, SC-Asheville, NC. **Rank:** 36.

Total Households: © MSI Consumer Market Data as of 1/1/89. TV Homes, TV% and Circulation © 1989 Arbitron. County coverage based on Arbitron study.

Net Weekly Circulation	State County	Total Households	TV Households	%
50% & Over	GEORGIA			
	Banks	3,800	3,700	97
	Elbert	7,100	7,000	99
	Franklin	6,300	6,200	98
	Habersham	9,900	9,700	98
	Hart	7,000	6,900	99
	Madison	7,600	7,500	99
	Oglethorpe	3,600	3,500	97
	Rabun	4,300	4,200	98



WYFF-TV BPCT-2395 Granted 11/18/57 © American Map Corp. 14244

Net Weekly Circulation	State County	Total Households	TV Households	%	
50% & Over	Stephens	8,400	8,300	99	
	NORTH CAROLINA				
	Buncombe	69,000	68,200	99	
	Burke	29,100	28,800	99	
	Haywood	19,400	19,100	98	
	Henderson	29,300	28,900	99	
	Jackson	9,700	9,500	98	
	Mc Dowell	13,600	13,400	99	
	Macon	9,800	9,500	97	
	Madison	6,500	6,300	97	
	Polk	5,800	5,700	98	
	Rutherford	21,800	21,600	99	
	Swain	4,100	4,000	98	
	Transylvania	10,100	10,000	99	
	SOUTH CAROLINA				
	Abbeville	8,700	8,600	98	
	Anderson	55,800	55,200	99	
Cherokee	15,400	15,200	99		
Greenville	120,900	119,900	99		
Greenwood	23,400	23,100	99		
Laurens	19,000	18,800	99		
Mc Cormick	2,400	2,400	100		
Newberry	12,500	12,300	98		
Oconee	21,500	21,300	99		
Pickens	31,700	31,200	99		
Spartanburg	82,100	81,300	99		
Union	11,300	11,200	99		

Between 25-49%	GEORGIA			
	Lincoln	2,300	2,300	100
	Taliaferro	900	900	100
Wilkes	4,000	3,900	98	

(Continued on page A-990)

Station Totals	890,700	879,800	99
Net Weekly Circulation (1989)		641,000	
Average Daily Circulation (1989)		417,200	

South Carolina—Hardeeville

WTGS

Ch. 28

Network Service: Fox.

Licensee: Hilton Head Television Inc., 28 Broadcast Way, Ridgeland, SC 29936.

Studio: 28 Broadcast Way, Ridgeland, SC 29936.

Telephone: 803-726-5244. **TWX:** 510-600-1811.

Technical Facilities: Channel No. 28 (554-560 MHz). Authorized power: 4920-kw max. visual, 492-kw max. aural. Antenna: 795-ft. above av. terrain, 785-ft. above ground, 803-ft. above sea level.

Latitude 32° 19' 50"
Longitude 80° 56' 19"

Holds CP for change to 5000-kw max. visual, 500-kw max. aural, 1500-ft. above av. terrain, 1498-ft. above ground, 1515-ft. above sea level, lat. 32° 02' 48", long. 81° 20' 27", transmitter to 2.5-mi. NNW of intersection of I-95 & SC 204, S of Bloomingdale, GA. BPCT-880120KO.

Transmitter: 1.5-mi. S of Intersection of Hwys. 278 & 170, 0.53-mi. W. of Hwy. 278.

Satellite Earth Stations: AFC, 3.6-meter Ku-band; Paraclipse, 3.66-meter C-band; United Satellite Systems, 5-meter C-band; DX Antenna, M/A-Com, Scientific-Atlanta receivers.

Ownership: American Communications & Television Inc. See Group Ownership of Television Stations.

Began Operation: September 1, 1985.

Represented (sales): Independent TV Sales.

Represented (legal): Bechtel, Borsari, Cole & Paxson.

Represented (engineering): W. Lee Simmons & Associates Inc.

Personnel:

- ROBERT H. STARK, general manager.
- EDWARD YOUNG, station manager.
- RON SCIABARASI, general sales manager.
- BRYAN ALLPORT, local sales manager.
- BOB KEELE, program director.
- DAVE FLANDER, promotion director.
- SUZANNE KELLY, business manager.
- AL ANDRES, traffic manager.

Highest 30 Sec. Rate: \$350.

City of License: Hardeeville. **ADI:** Savannah. **Rank:** 103.

Total Households: © MSI Consumer Market Data as of 1/1/89. TV Homes, TV% and Circulation © 1989 Arbitron. County coverage based on Arbitron study.

Net Weekly Circulation	State County	Total Households	TV Households	%
50% & Over	SOUTH CAROLINA Jasper	5,700	5,500	97



Net Weekly Circulation	State County	Total Households	TV Households	%
Between 25-49%	GEORGIA Chatham	80,400	79,600	99
	Effingham	8,100	8,000	99
	Liberty	13,000	12,800	98
Between 5-24%	SOUTH CAROLINA Beaufort	30,200	29,700	99
	GEORGIA Bryan	4,700	4,600	98
	Bulloch	12,500	12,300	98
	Candler	2,700	2,600	96
	Emanuel	7,600	7,500	98
	Screven	5,700	5,600	98
	SOUTH CAROLINA Colleton	12,700	12,400	98
	Hampton	7,000	6,800	97
Station Totals		190,300	187,400	98
Net Weekly Circulation (1989)			68,900	
Average Daily Circulation (1989)			24,400	

South Carolina—Myrtle Beach

WGSE

Ch. 43

Network Service: None, independent.

Grantee: Carolina Christian Bcstg. Inc., Box 1243, Myrtle Beach, SC 29578.

Studio: 803-A Seaboard Industrial Park, Myrtle Beach, SC 29578.

Telephone: 803-626-4300.

Technical Facilities: Channel No. 43 (644-650 MHz). Authorized power: 156.4-kw visual, 15.64-kw aural. Antenna: 600-ft. above av. terrain, 609-ft. above ground, 649-ft. above sea level.

Latitude 33° 50' 10"
Longitude 89° 51' 08"

Transmitter: 0.6-mi. S of State Rte. 90, 1.8-mi. E of Nixonville.

Multichannel TV Sound: Separate audio program.

Satellite Earth Stations: RCA, 5-meter Ku-band; Trans-World, 5-meter C-band; M/A-Corn receivers.

News Service: INN.

Ownership: Carolina Christian Broadcasting Co. See Group Ownership of Television Stations.

Began Operation: July 5, 1984.

Represented (legal): Fisher, Wayland, Cooper & Leader.

Personnel:

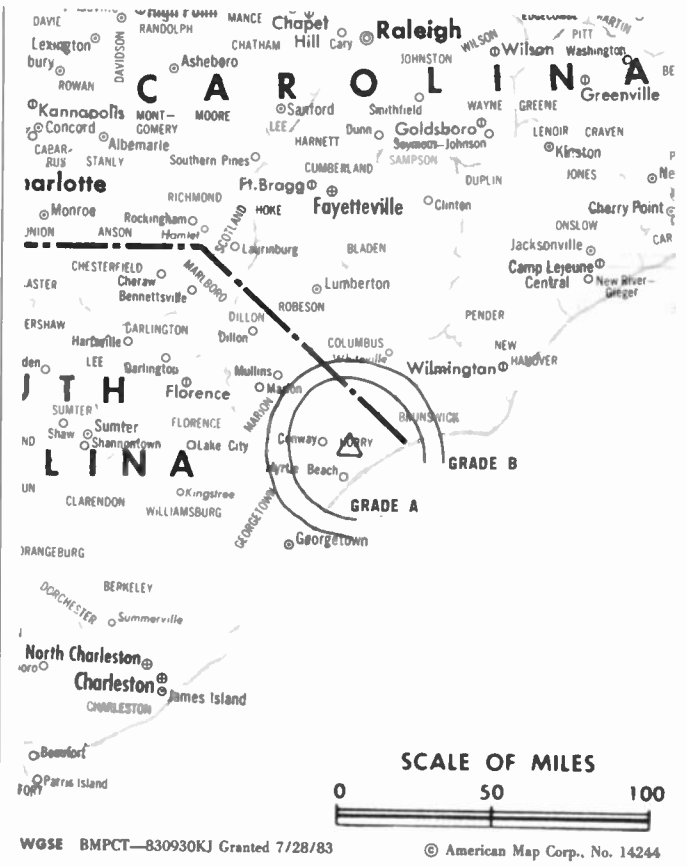
JAMES RIZZUTI, resident manager.
GENE GIBSON, chief engineer.
PAUL GORMAN, sales.

Highest One Hour Rate: \$250.

Highest 30 Sec. Rate: \$30.

City of License: Myrtle Beach. ADI: Florence, SC. Rank:132.

Total Households: © MSI Consumer Market Data as of 1/1/89. TV Homes, TV% and Circulation © 1989 Arbitron. County coverage based on Arbitron study.



Net Weekly Circulation	State County	Total Households	TV Households	Households %
SOUTH CAROLINA				
Between 5-24%	Horry	52,000	51,100	98
Station Totals		52,000	51,100	98
Net Weekly Circulation (1989)			6,200	
Average Daily Circulation (1989)			1,600	

South Carolina

WLOS, Greenville-Spartanburg (Arbitron Data Continued)

Net Weekly Circulation	State County	Total Households	TV Households Households	%
Between 5-24%	GEORGIA			
	Habersham	9,900	9,700	98
	Jackson	10,300	10,200	99
	Rabun	4,300	4,200	98
	Walton	12,100	12,000	99
	Wilkes	4,000	3,900	98
	KENTUCKY			
	Letcher	10,900	10,700	98
	NORTH CAROLINA			
	Catawba	44,100	43,800	99
	Clay	2,900	2,800	96
	Gaston	63,900	63,300	99
	Lincoln	18,000	17,900	99
	SOUTH CAROLINA			
	Chester	11,100	10,900	99
	Saluda	6,200	6,100	98
	York	44,400	43,900	99
	TENNESSEE			
	Claiborne	9,800	9,600	98
	Hamblen	21,300	21,100	99
	Hancock	2,300	2,300	100
Sullivan	58,100	57,700	99	
VIRGINIA				
Lee	9,600	9,400	98	
Scott	8,900	8,700	98	
Wise	17,300	17,000	98	

WSPA-TV, Greenville-Spartanburg (Arbitron Data Continued)

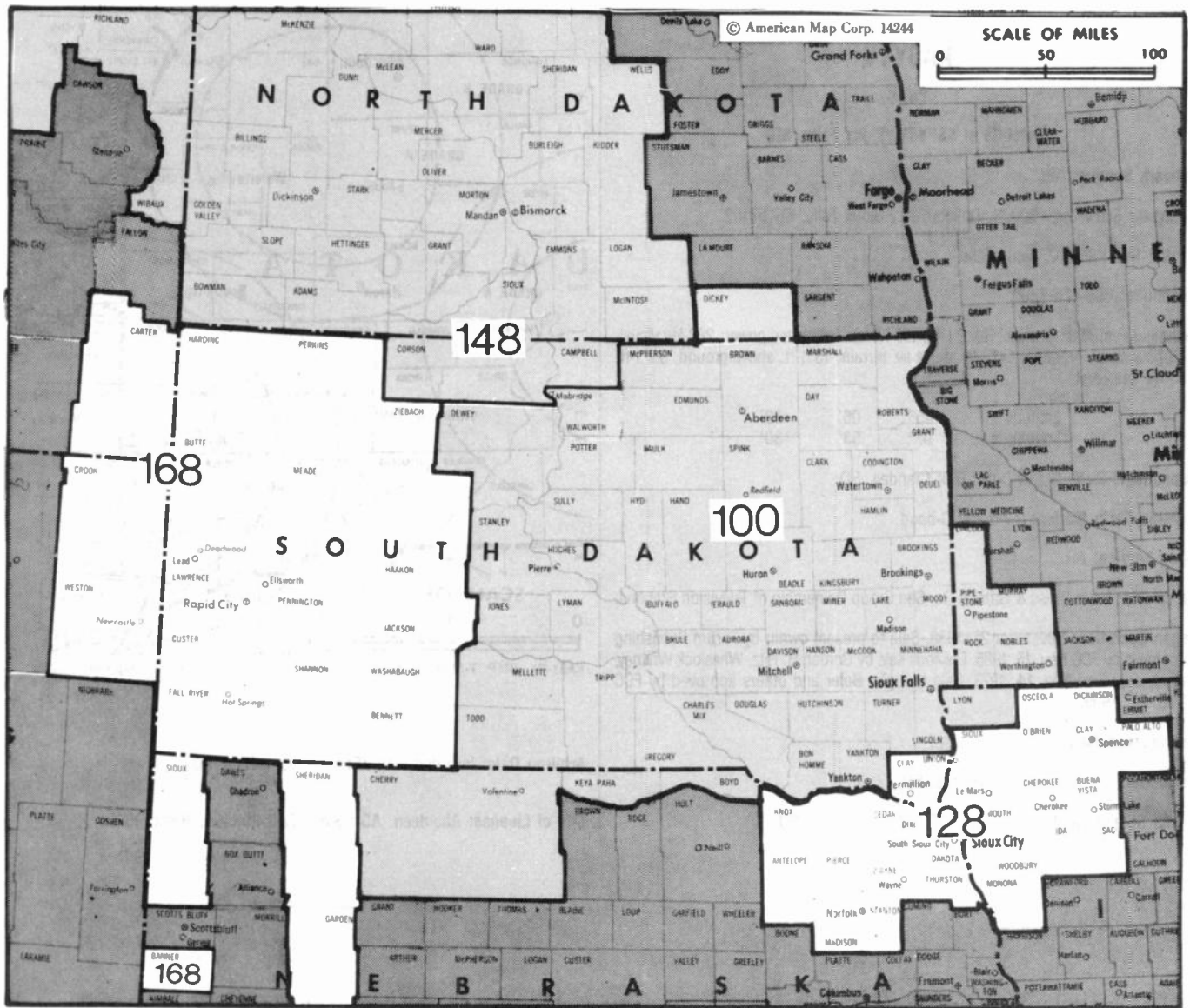
Net Weekly Circulation	State County	Total Households	TV Households Households	%
Between 25-49%	SOUTH CAROLINA			
	Mc Cormick	2,400	2,400	100
	Saluda	6,200	6,100	98
	York	44,400	43,900	99
Between 5-24%	GEORGIA			
	Madison	7,600	7,500	99

WSPA-TV—(Continued) (Arbitron Data Continued)

Net Weekly Circulation	State County	Total Households	TV Households Households	%
Between 5-24%	Rabun	4,300	4,200	98
	Wilkes	4,000	3,900	98
	NORTH CAROLINA			
	Avery	5,400	5,300	98
	Catawba	44,100	43,800	99
	Gaston	63,900	63,300	99
	Lincoln	18,000	17,900	99
	Swain	4,100	4,000	98
	SOUTH CAROLINA			
	Chesterfield	14,800	14,500	98
	Fairfield	6,900	6,800	98
	Lancaster	20,700	20,500	99

WYFF-TV, Greenville-Spartanburg (Arbitron Data Continued)

Net Weekly Circulation	State County	Total Households	TV Households Households	%
Between 25-49%	NORTH CAROLINA			
	Cherokee	8,000	7,900	98
	Cleveland	32,200	31,900	99
	Graham	2,500	2,500	98
	Mitchell	5,400	5,300	98
	SOUTH CAROLINA			
	Saluda	6,200	6,100	98
Between 5-24%	GEORGIA			
	Greene	4,100	4,000	98
	Jackson	10,300	10,200	99
	Union	4,300	4,200	98
	White	4,500	4,400	98
	NORTH CAROLINA			
	Caldwell	26,900	26,600	99
	Yancey	5,800	5,700	97
	SOUTH CAROLINA			
	Chester	11,100	10,900	99
	Edgefield	6,200	6,100	98
Lancaster	20,700	20,500	99	
York	44,400	43,900	99	



Market	Arbitron ADI TV Households	Rank	Market Area Commercial TV Stations
Sioux Falls-Mitchell, SD	227,800	100	KABY-TV (9), KDLO-TV (3), KDLT (5), KELO-TV (11), KPLO-TV (6), KPRY-TV (4), KSFY-TV (13), KTTW (17)
Sioux City, IA	164,200	128	KCAU-TV (9), KMEG (14), KTIV (4)
Minot-Bismarck-Dickinson, ND	139,600	148	KBMY (17), KFVR-TV (5), KMCCY (14), KMOT (10), KQCD-TV (7), KUMV-TV (8), KXMA-TV (2), KXMB-TV (12), KXMC-TV (13), KXMD-TV (11)
Rapid City, SD	84,300	168	KCLO-TV (15), KEVN-TV (7), KHSD-TV (11), KIVV-TV (5), KOTA-TV (3), KSGW-TV (12)

State Cross Reference List

Communities that receive programs of stations that are located elsewhere.

- KIVV-TV, Deadwood See Lead, SD
- KOLT, Mitchell See Sioux Falls, SD
- KOLO-TV, Watertown See Florence, SD

South Dakota Station Totals as of October 1, 1989

	VHF	UHF	TOTAL
Commercial Television Stations	11	2	13
Educational Television Stations	7	1	8
	18	3	21

South Dakota—Aberdeen

KABY-TV

Ch. 9

(Satellite of KSFY-TV, Sioux Falls, SD)

Network Service: ABC.

Licensee: SDTV Inc., 300 N. Dakota Ave., Sioux Falls, SD 57102.

Studio: See KSFY-TV, Sioux Falls.

Telephone: 605-225-9200.

Technical Facilities: Channel No. 9 (186-192 MHz). Authorized power: 288-kw visual, 45.7-kw aural. Antenna: 1413-ft. above av. terrain, 1311-ft. above ground, 3071-ft. above sea level.

Latitude	45°	06'	32''
Longitude	97°	53'	30''

Transmitter: 3-mi. S and 3-mi. E of Crandall, SD.

Satellite Earth Station: 3.7-meter C-band.

News Service: AP.

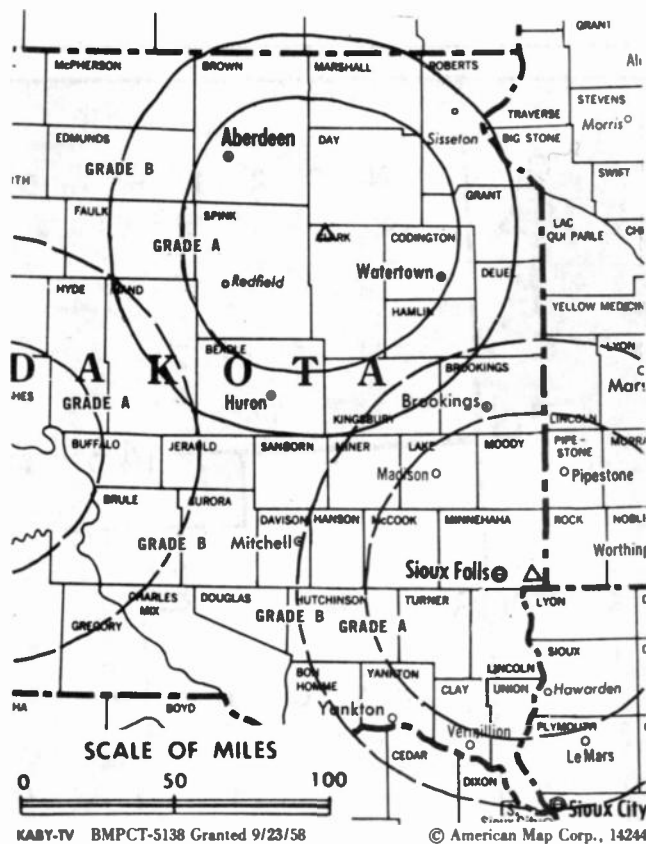
Ownership: News Press & Gazette Co. See Group Ownership of Television Stations.

Began Operation: November 27, 1958. Sale to present owner by Forum Publishing approved by FCC Nov. 15, 1985. Previous sale by Gordon H. Ritz, Wheelock Whitney, et al. approved Nov. 14, 1973. Sale by John Boler and others approved by FCC Dec. 23, 1969.

Represented (sales): Katz Television.

Personnel: See KSFY-TV, Sioux Falls, SD.

Rates: Sold in combination with KSFY-TV, Sioux Falls, SD.



Arbitron Data: Included with KSFY-TV, Sioux Falls, SD.

City of License: Aberdeen. ADI: Sioux Falls-Mitchell. Rank: 100.

South Dakota—Florence-Watertown

KDLO-TV

Ch. 3

(Satellite of KELO-TV, Sioux Falls, SD)

Network Service: CBS.

Licensee: Midcontinent Television of South Dakota Inc., Phillips at Thirteenth, Sioux Falls, SD 57102.

Studio: See KELO-TV, Sioux Falls.

Telephone: 605-336-1100.

Technical Facilities: Channel No. 3 (60-66 MHz). Authorized power: 100-kw visual, 20-kw aural. Antenna: 1684-ft. above av. terrain, 1705-ft. above ground, 3552-ft. above sea level.

Latitude	44°	57'	56.50"
Longitude	97°	35'	22.00"

Transmitter: 0.5-mi. N of Garden City, SD.

Multichannel TV Sound: Stereo only.

Satellite Earth Stations: 3 in operation; Scientific-Atlanta receivers.

News Services: AP, Group W Newsfeed, CBS.

Ownership: Midcontinent Broadcasting Co., 100%. See Group Ownership of Television Stations.

Began Operation: September 24, 1955.

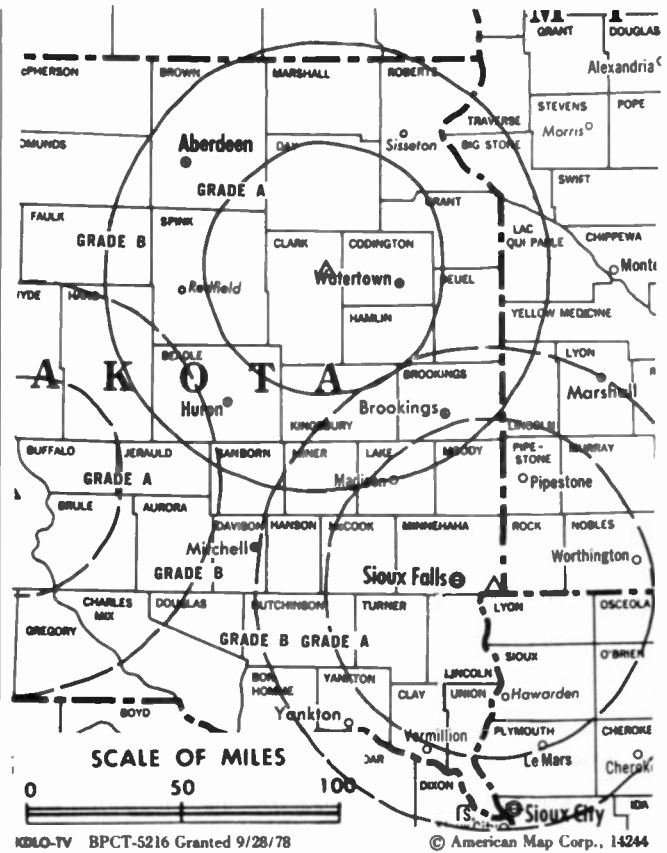
Represented (sales): Blair Television.

Represented (legal): Dow, Lohnes & Albertson.

Represented (engineering): A. D. Ring & Associates, P.C.

Personnel:

JOSEPH A. CARRIERE, general manager.



Rates: Sold in combination with KELO-TV, Sioux Falls, SD.

NETWORK BASE HOURLY RATE: Bonus to KELO-TV, Sioux Falls.

Arbitron Data: Included with parent KELO-TV, Sioux Falls, SD.

City of License: Florence. **AOI:** Sioux Falls-Mitchell. **Rank:** 100.

South Dakota—Lead

KHSD-TV

Ch. 11

(Satellite of KOTA-TV, Rapid City, SD)

Network Service: ABC.

Licensee: Duhamel Bcstg. Enterprises, Box 1760, Rapid City, SD 57709.

Studio: See KOTA-TV, Rapid City.

Technical Facilities: Channel No. 11 (198-204 MHz). Authorized power: 316-kw visual, 31.6-kw aural. Antenna: 1890-ft. above av. terrain, 605-ft. above ground, 7579-ft. above sea level.

Latitude	44°	19'	36"
Longitude	103°	50'	12"

Transmitter: Terry Peak.

Satellite Earth Stations: In operation.

News Services: AP, UPI.

Ownership: Duhamel Broadcasting Enterprises, 100%. See Group Ownership of Television Stations.

Began Operation: November 2, 1966.

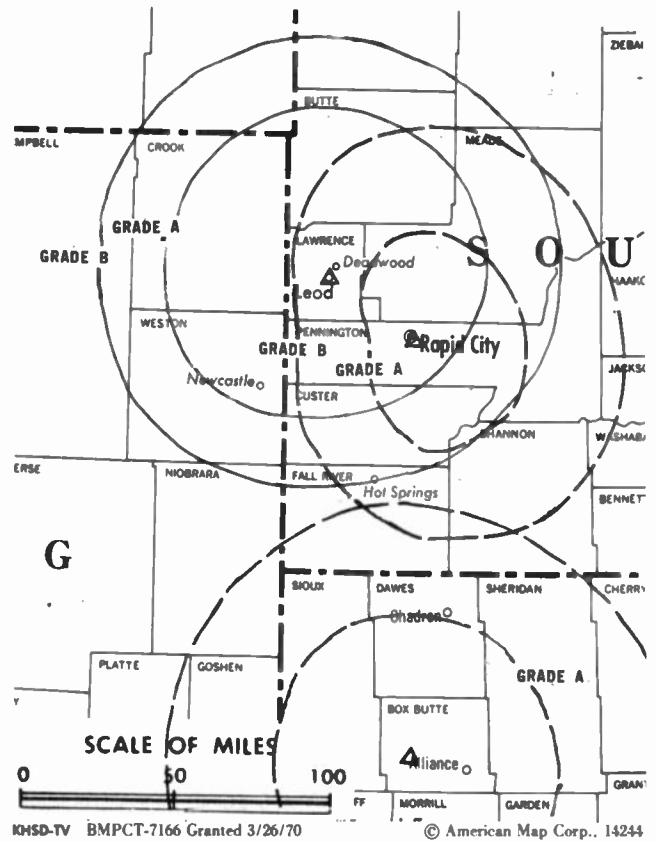
Represented (sales): Katz Television; The Soderlund Co. (Omaha-Lincoln).

Represented (legal): Fisher, Wayland, Cooper & Leader.

Personnel:

WILLIAM F. DUHAMEL, general manager.
 WES HAUGEN, general sales manager.
 FRANK ETHERINGTON, director of engineering.

Rates: Sold in combination with KOTA-TV, Rapid City.



Arbitron Data: Included with parent KOTA-TV, Rapid City, SD.

City of License: Lead. **ADI:** Rapid City. **Rank:** 168.

South Dakota—Lead-Deadwood

KIVV-TV

Ch. 5

(Satellite of KEVN-TV, Rapid City, SD)

Network Service: NBC.

Licensee: KEVN Inc., Box 677, Rapid City, SD 57709.

Studio: See KEVN-TV, Rapid City.

Telephone: 605-394-7777. **TWX:** 510-366-8021. **Fax:** 605-348-9128.

Technical Facilities: Channel No. 5 (76-82 MHz). Authorized power: 95.5-kw visual, 9.55-kw aural. Antenna: 1851-ft. above av. terrain, 638-ft. above ground, 7531-ft. above sea level.

Latitude	44°	19'	30''
Longitude	103°	50'	14''

Transmitter: Terry Peak, 3.6-mi. SW of Lead.

News Services: AP, NBC.

Ownership: Heritage Media Corp., 100%. See Group Ownership of Television Stations.

Began Operation: July 11, 1976.

Represented (sales): Petry Television Inc.

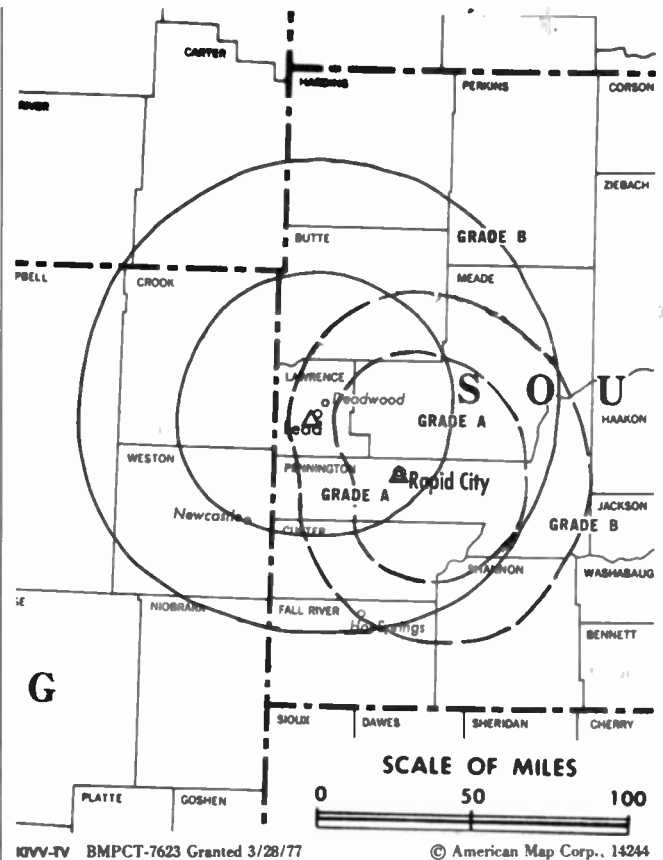
Represented (legal): Sidley & Austin.

Represented (engineering): Cohen, Dippell & Everist, P.C.

Personnel:

See KEVN-TV, Rapid City.

Rates: Sold in combination with KEVN-TV, Rapid City.



Arbitron Data: Included with KEVN-TV, Rapid City, SD.

South Dakota—Pierre

KPRY-TV

Ch. 4

(Satellite of KSFY-TV, Sioux Falls, SD)

Network Service: ABC.

Licensee: SDTV Inc., 300 N. Dakota Ave., Sioux Falls, SD 57102.

Studio: See KSFY-TV, Sioux Falls.

Technical Facilities: Channel No. 4 (66-72 MHz). Authorized power: 100-kw visual, 12.3-kw aural. Antenna: 1283-ft. above av. terrain, 1089-ft. above ground, 3129-ft. above sea level.

Latitude 44° 03' 07"
Longitude 100° 05' 03"

Transmitter: 10-mi. N of Presho, SD.

Satellite Earth Station: 3.7-meter C-band.

News Service: AP.

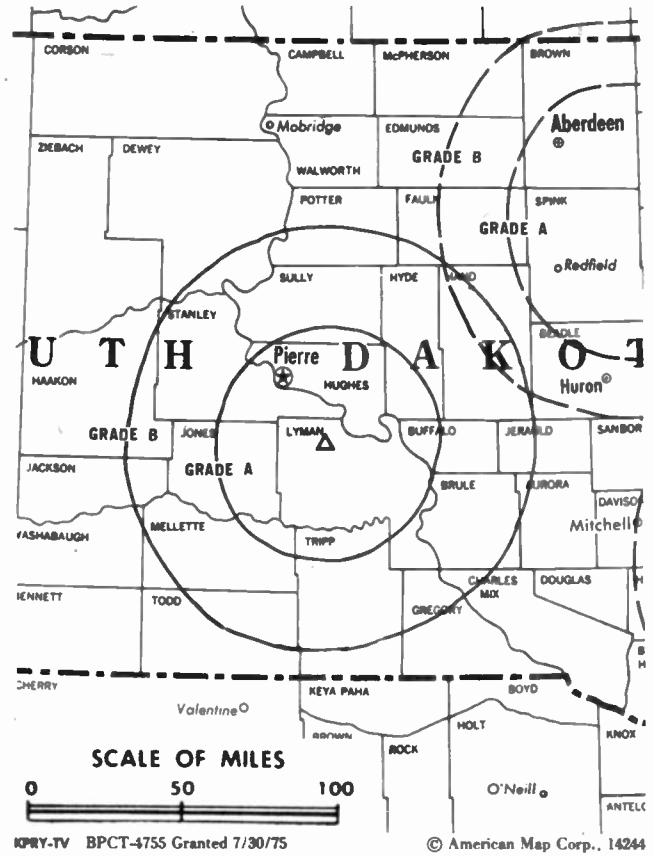
Ownership: News Press & Gazette Co. See Group Ownership of Television Stations.

Began Operation: January 30, 1976. Sale to present owner approved by FCC Nov. 15, 1985.

Represented (sales): Katz Television.

Rates: Sold in combination with KSFY-TV, Sioux Falls, SD.

Arbitron Data: Included with KSFY-TV, Sioux Falls, SD.



City of License: Pierre. **ADI:** Sioux Falls-Mitchell. **Rank:** 100.

South Dakota—Rapid City

KCLO-TV

Ch. 15

Network Service: CBS.

Licensee: Midcontinent Television of South Dakota Inc. 501 S. Phillips Ave., Sioux Falls, SD 57102.

Studio: 2497 W. Chicago, Rapid City, SD 57709.

Mailing Address: Box 9428, Rapid City, SD 57709.

Telephones: 605-336-1100; 605-341-1500. **Fax:** 605-348-5518.

Technical Facilities: Channel No. 15 (476-482 MHz). Authorized power: 690-kw max. visual, 69-kw max. aural. Antenna: 520-ft. above av. terrain, 421-ft. above ground, 4201-ft. above sea level.

Latitude 44° 04' 14"
Longitude 103° 15' 01"

Transmitter: Skyline Dr., approx. 0.8-mi. S of intersection of Rtes. 44 & 79, Rapid City.

Multichannel TV Sound: Stereo only.

Satellite Earth Station: Scientific-Atlanta, 3.2-meter C-band.

News Service: AP.

Ownership: Midcontinent Broadcasting Co., 100%. See Group Ownership of Television Stations.

Began Operation: November 28, 1988.

Represented (sales): Blair Television.

Represented (legal): Dow, Lohnes & Albertson.

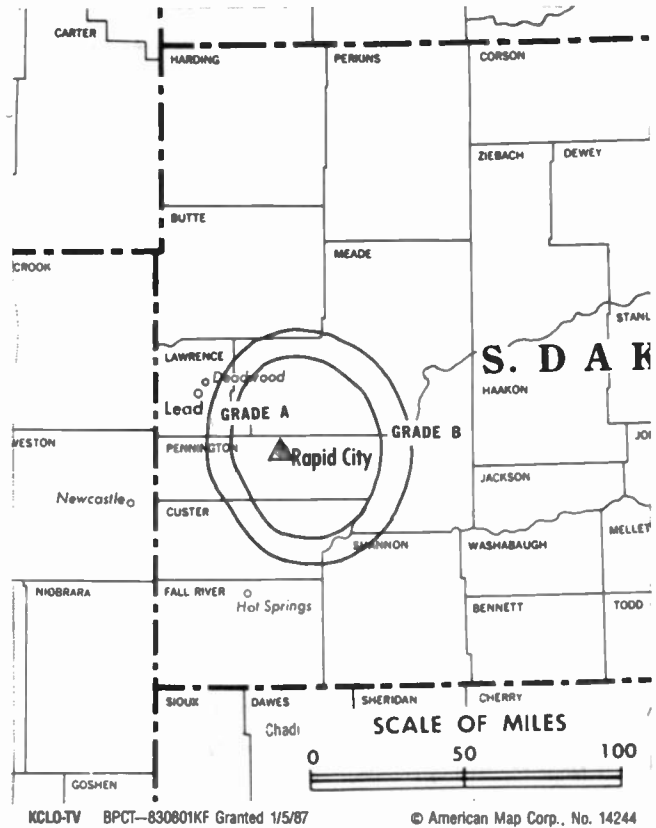
Personnel:

WILLIAM ROGALA, general manager.
MIKE BRAKER, general sales manager.
PETE KARN, engineer.
PERRY GROTEN, news director.
DALE LARSEN, program director.
KATHY APLAN, promotion director.

Highest 30 Sec. Rate: \$75.

City of License: Rapid City. **ADI:** Rapid City. **Rank:** 168.

Total Households: © MSI Consumer Market Data as of 1/1/89. TV Homes, TV% and Circulation © 1989 Arbitron. County coverage based on Arbitron study.



Net Weekly Circulation	State County	Total Households	TV Households	%
SOUTH DAKOTA				
Between 5-24%	Custer	2,800	2,700	96
	Lawrence	8,000	7,900	99
	Meade	8,100	8,000	99
	Pennington	30,000	29,700	99
	Shannon	2,600	2,400	92
Station Totals		51,500	50,700	98
Net Weekly Circulation (1989)			5,900	
Average Daily Circulation (1989)			2,900	

South Dakota—Rapid City

KEVN-TV

Ch. 7

(Operates satellite KIVV-TV, Lead-Deadwood, SD)

Network Service: NBC.

Licensee: KEVN Inc., Box 677, Rapid City, SD 57709.

Studio: 7 Skyline Dr., Rapid City, SD 57701.

Telephone: 605-394-7777. **Telex:** 510-366-8021. **Fax:** 605-348-9128.

Technical Facilities: Channel No. 7 (174-180 MHz). Authorized power: 262-kw visual, 26-kw aural. Antenna: 670-ft. above av. terrain, 626-ft. above ground, 4342-ft. above sea level.

Latitude 44° 04' 06"
Longitude 103° 15' 03"

Transmitter: Skyline Dr., 1.6-mi. from center of Rapid City.

Satellite Earth Station: Scientific-Atlanta, 7-meter C-band; Scientific-Atlanta receivers.

News Services: AP, NBC.

Ownership: Heritage Media Corp., 100%. See Group Ownership of Television Stations.

Began Operation: July 11, 1976. Sale to present owner by Sherwood L. Comer & Gilbert D. Moyle approved by FCC Aug. 14, 1985.

Represented (sales): Petry Television Inc.

Represented (legal): Sidley & Austin.

Represented (engineering): Cohen, Dippell & Everist, P.C.

Personnel:

GERRY FENSKE, president & general manager.
CHUCK OUTLAND, local sales manager.
HARVEY SACHAU, chief engineer.
LES HOFLAND, production manager.
BOB SLOCUM, program director & operations manager.
DAN SCHILLINGER, news director.
DON NEILSEN, promotion director.

Highest 30 Sec. Rate: \$500.

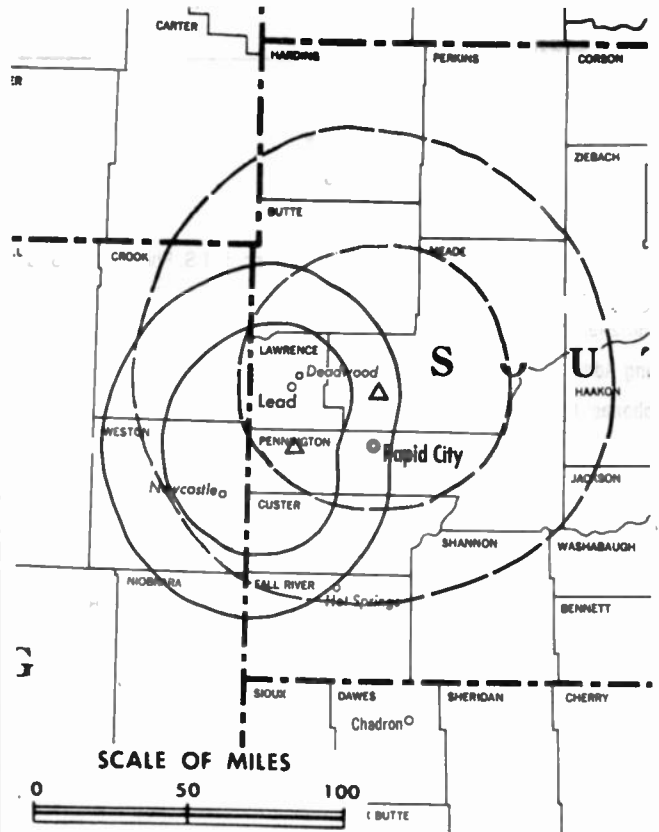
NETWORK BASE HOURLY RATE: \$600.

Arbitron Data: Figures include coverage of KIVV-TV, Lead-Deadwood, SD.

City of License: Rapid City. **ADI:** Rapid City. **Rank:** 168.

Total Households: © MSI Consumer Market Data as of 1/1/89. TV Homes, TV% and Circulation © 1989 Arbitron. County coverage based on Arbitron study.

Net Weekly Circulation	State County	Total Households	TV Households	%
50% & Over	MONTANA			
	Carter	600	600	100
	SOUTH DAKOTA			
	Bennett	1,000	1,000	100
	Butte	3,400	3,300	97
	Custer	2,800	2,700	96
	Fall River	3,400	3,300	97
	Haakon	1,000	1,000	100
	Harding	600	600	100
	Jackson	1,300	1,300	100
Lawrence	8,000	7,900	99	



KEVN-TV BPCT-4627 Granted 6/20/75

© American Map Corp., 14244

Net Weekly Circulation	State County	Total Households	TV Households	%
50% & Over	Meade	8,100	8,000	99
	Pennington	30,000	29,700	99
	Shannon	2,600	2,400	92
	Ziebach	600	600	100
	WYOMING			
	Crook	2,300	2,200	96
Between 25-49%	MONTANA			
	Fallon	1,400	1,300	93
	NORTH DAKOTA			
	Bowman	1,600	1,600	100
	NEBRASKA			
	Dawes	3,500	3,400	97
	Sioux	700	700	100
WYOMING				
	Weston	2,900	2,800	96
Between 5-24%	MONTANA			
	Powder River	900	800	89
	NEBRASKA			
	Sheridan	2,900	2,900	100
	SOUTH DAKOTA			
	Dewey	1,500	1,400	93
	Perkins	1,800	1,700	94
WYOMING				
	Campbell	12,200	11,600	95
Station Totals		95,100	92,800	98
Net Weekly Circulation (1989)				63,100
Average Daily Circulation (1989)				42,700

South Dakota—Rapid City

KOTA-TV

Ch. 3

(Also operates affiliated KOUH-TV, Scottsbluff, NE;
KHSD-TV, Lead, SD & KSGW-TV, Sheridan, WY)

Network Service: ABC.

Licensee: Duhamel Broadcasting Enterprises, Box 1760, Rapid City, SD 57709.

Studio: Duhamel Bldg, 518-1/2 St. Joe St., Rapid City, SD 57701.

Mailing Address: Box 1760, Rapid City, SD 57709.

Telephone: 605-342-2000. TWX: 510-366-8012. Fax: 605-342-7305.

Technical Facilities: Channel No. 3 (60-66 MHz). Authorized power: 100-kw visual, 20-kw aural. Antenna: 659-ft. above av. terrain, 604-ft. above ground, 4364-ft. above sea level.

Latitude 44° 04' 05"
Longitude 103° 15' 03"

Transmitter: Skyline Dr.

Satellite Earth Stations: Simulsat, 7-meter; Harris, 5.8-meter; Scientific-Atlanta, Simulsat receivers.

AM Affiliate: KOTA, 5-kw, 1380 kHz (CBS).

News Services: ABC, UPI.

Ownership: Duhamel Broadcasting Enterprises, 100%. See Group Ownership of Television Stations.

Began Operation: May 29, 1955.

Represented (sales): Katz Television.

Represented (legal): Fisher, Wayland, Cooper & Leader.

Personnel:

WILLIAM F. DUHAMEL, president & general manager.
PETER A. DUHAMEL, vice president.
WES HAUGEN, general sales manager.
LISA GREGORISCH, news director.
FRANK ETHERINGTON, director of engineering.
AL BAHE, sports director.
MONTE LOOS, program & operations manager.
MARY ANN HARRIS, women's programming director.

Highest 30 Sec. Rate: \$650.

Rates: Include affiliated KDUH-TV, Scottsbluff, NE; KHSD-TV, Lead, SD & KSGW-TV, Sheridan, WY.

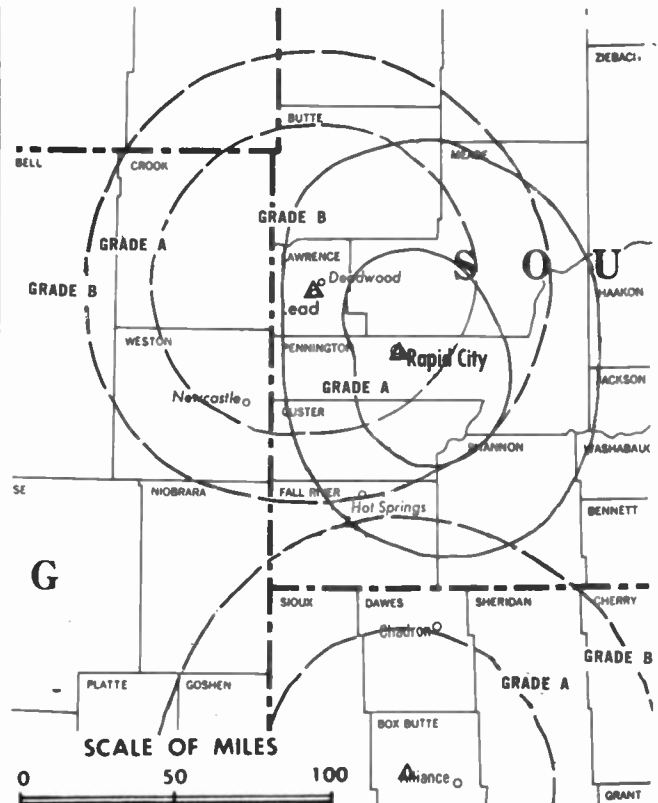
NETWORK BASE HOURLY RATE: \$550.

Arbitron Data: Figures include satellites KHSD-TV, Lead, SD & KSGW-TV, Sheridan, WY.

City of License: Rapid City. AOI: Rapid City. Rank: 168.

Total Households: © MSI Consumer Market Data as of 1/1/89. TV Homes, TV% and Circulation © 1989 Arbitron. County coverage based on Arbitron study.

Net Weekly Circulation	State County	Total Households	TV Households	%
50% & Over	MONTANA			
	Carter	600	600	100
	Powder River	900	800	89
	NORTH DAKOTA			
	Bowman	1,600	1,600	100
	SOUTH DAKOTA			
	Bennett	1,000	1,000	100
	Butte	3,400	3,300	97
	Custer	2,800	2,700	96
	Fall River	3,400	3,300	97
	Haakon	1,000	1,000	100
	Harding	600	600	100
	Jackson	1,300	1,300	100
	Lawrence	8,000	7,900	99
Meade	8,100	8,000	99	



KOTA-TV BMPCT-5990 Granted 8/25/64 © American Map Corp., 14244

Net Weekly Circulation	State County	Total Households	TV Households	%
50% & Over	Pennington	30,000	29,700	99
	Perkins	1,800	1,700	94
	Shannon	2,600	2,400	92
	WYOMING			
	Campbell	12,200	11,600	95
	Crook	2,300	2,200	96
	Sheridan	10,400	9,900	95
	Weston	2,900	2,800	96
	MONTANA			
	Fallon	1,400	1,300	93
Between 25-49%	WYOMING			
	Johnson	2,600	2,500	96
Between 5-24%	MONTANA			
	Big Horn	3,600	3,400	94
	NORTH DAKOTA			
	Adams	1,300	1,300	100
	Slope	400	400	100
	NEBRASKA			
	Dawes	3,500	3,400	97
	SOUTH DAKOTA			
	Todd	1,900	1,800	95
	Ziebach	600	600	100
	WYOMING			
	Converse	5,000	4,800	96
Niobrara	1,200	1,200	100	
Station Totals		116,400	113,100	97
Net Weekly Circulation (1989)				79,300
Average Daily Circulation (1989)				51,900

**NEED BROADCAST TV OR CABLE TV DATA
FROM THE FACTBOOK ON TAPE OR DISKETTE?
NEED CUSTOMIZED REPORTS?**

Call Warren Publishing's
Market Research & Data Sales Dept. 202-872-9200

South Dakota—Reliance

KPLO-TV

Ch. 6

(Satellite of KELO-TV, Sioux Falls, SD)

Network Service: CBS.

Licensee: Midcontinent Television of South Dakota Inc., 501 S. Phillips Ave., Sioux Falls, SD 57102.

Studio: See KELO-TV, Sioux Falls.

Technical Facilities: Channel No. 6 (82-88 MHz). Authorized power: 100-kw visual, 20-kw aural. Antenna: 1112-ft. above av. terrain, 711-ft. above ground, 2877-ft. above sea level.

Latitude	43°	57'	55"
Longitude	99°	36'	11"

Transmitter: Medicine Butte, 6-mi. N of Reliance.

Multichannel TV Sound: Stereo only.

Satellite Earth Stations: In operation; Scientific-Atlanta receivers.

News Services: AP, Group W Newsfeed, Capitol News.

Ownership: Midcontinent Broadcasting Co., 100%. See Group Ownership of Television Stations.

Began Operation: July 15, 1957.

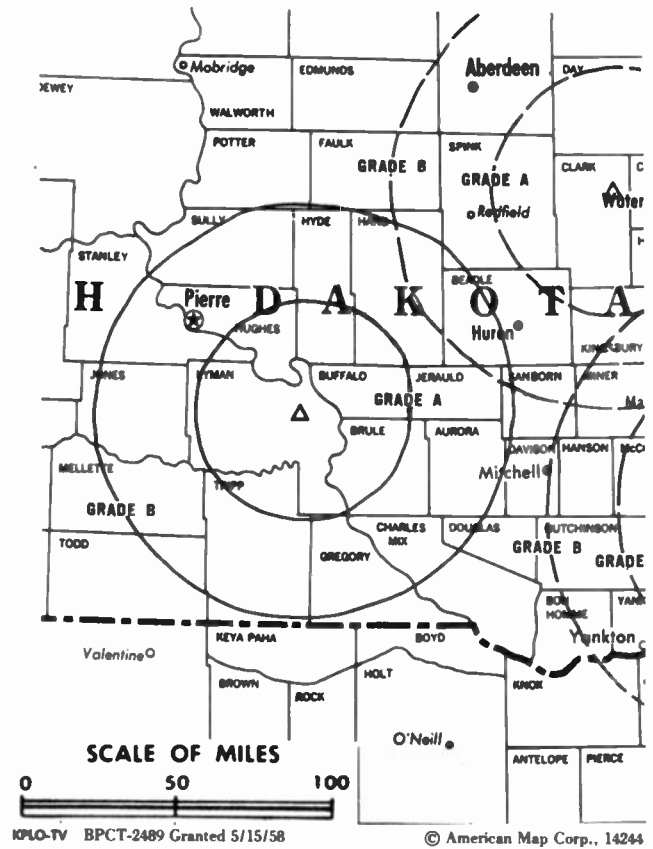
Represented (sales): Blair Television.

Represented (legal): Dow, Lohnes & Albertson.

Represented (engineering): A. D. Ring & Associates, P.C.

Personnel:

JOSEPH CARRIERE, general manager.



Rates: Sold in combination with KELO-TV, Sioux Falls and other satellite KDLO-TV, Florence, SD.

Arbitron Data: Included with KELO-TV, Sioux Falls, SD.

City of License: Reliance. ADI: Sioux Falls-Mitchell. Rank: 100.

South Dakota—Sioux Falls

KELO-TV

Ch. 11

(Operates satellites KDLO-TV, Florence & KPLO-TV, Reliance, SD)

Network Service: CBS.

Licensee: Midcontinent Television of South Dakota Inc., 501 S. Phillips Ave., Sioux Falls, SD 57102.

Studio: 501 S. Phillips Ave., Sioux Falls, SD 57102.

Telephone: 605-336-1100. TWX: 910-660-0552. Easylink: 62869880.

Fax: 605-334-3447.

Technical Facilities: Channel No. 11 (198-204 MHz). Authorized power: 316-kw visual, 28.8-kw aural. Antenna: 2000-ft. above av. terrain, 1985-ft. above ground, 3444-ft. above sea level.

Latitude 43° 31' 07"
Longitude 96° 32' 04"

Transmitter: 1.1-mi. E of Rowena, SD.

Multichannel TV Sound: Stereo only.

Satellite Earth Station: Scientific-Atlanta, 7-meter; M/A-Com, Scientific-Atlanta receivers.

AM Affiliate: KELO, 5-kw, 1320 kHz.

FM Affiliate: KELO-FM, 100-kw, 92.5 MHz (No. 223), 1900-ft.

News Services: AP, Capitol News, CBS, Group W Newsfeed.

Ownership: Midcontinent Broadcasting Co., 100%. See Group Ownership of Television Stations.

Began Operation: May 12, 1953.

Represented (sales): Blair Television.

Represented (legal): Dow, Lohnes & Albertson.

Represented (engineering): A. D. Ring & Associates, P.C.

Personnel:

JOE L. FLOYD, chairman & chief executive officer.
JOSEPH A. CARRIERE, vice president & general manager.
MIKE BRAKER, general sales manager.
JOHN HERTZ, director of engineering.
MARK MILLAGE, news director.
DEVIN DUNCAN, promotion manager.
DEBRA CRONN, business manager.
SCOTT BURRI, production manager.
JONNY TOWNSEND, operations manager.

Highest 30 Sec. Rate: \$850 (in combination with satellites).

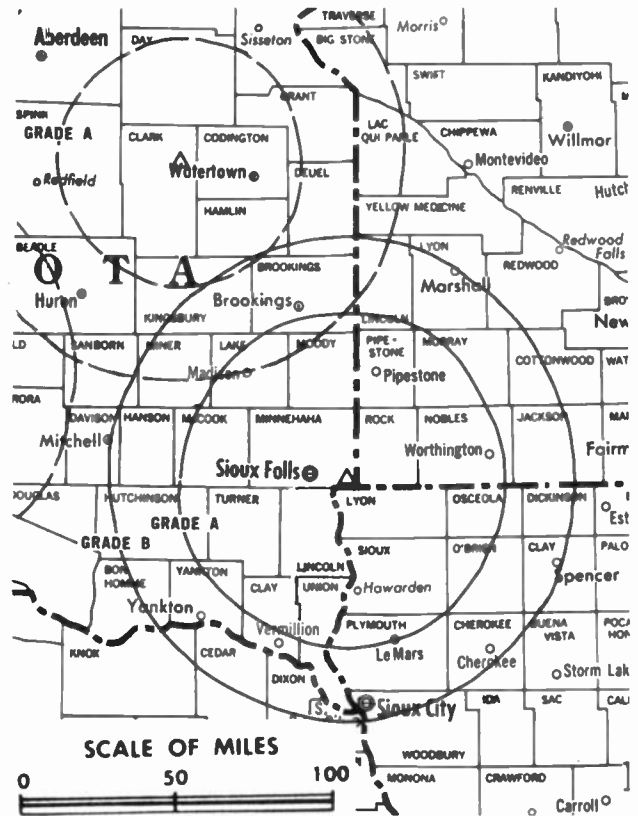
NETWORK BASE HOURLY RATE: \$2500.

Arbitron Data: Figures include KDLO-TV, Florence & KPLO-TV, Reliance, SD.

City of License: Sioux Falls. ADI: Sioux Falls-Mitchell. Rank: 100.

Total Households: © MSI Consumer Market Data as of 1/1/89. TV Homes, TV% and Circulation © 1989 Arbitron. County coverage based on Arbitron study.

Net Weekly Circulation	State County	Total Households	TV Households	%
IOWA				
50% & Over	Clay	7,700	7,600	99
	Dickinson	6,300	6,200	98
	Lyon	4,500	4,400	98
	O'Brien	6,300	6,300	100
	Osceola	3,200	3,200	100
	Plymouth	9,000	8,900	99
Sioux	10,800	10,600	98	
MINNESOTA				
	Big Stone	2,900	2,900	100
	Jackson	4,900	4,800	98
	Lincoln	2,900	2,900	100



KELO-TV BPCT-3821 Granted 10/21/66

© American Map Corp., 14244

Net Weekly Circulation	State County	Total Households	TV Households	%
50% & Over	Murray	3,900	3,900	100
	Nobles	7,700	7,600	99
	Pipestone	4,300	4,200	98
	Rock	3,800	3,800	100
NEBRASKA				
	Cherry	2,600	2,600	100
	Keya Paha	500	500	100
	Knox	4,000	3,900	98
SOUTH DAKOTA				
	Aurora	1,100	1,100	100
	Beadle	7,400	7,300	99
	Bon Homme	3,000	2,900	97
	Brookings	8,900	8,800	99
	Brown	14,300	14,200	99
	Brule	2,100	2,100	100
	Buffalo	400	400	100
	Charles Mix	3,400	3,300	97
	Clark	1,900	1,900	100
	Clay	4,800	4,700	98
	Codington	8,800	8,700	99
	Davison	6,700	6,600	98
	Day	3,100	3,100	100
	Deuel	1,900	1,900	100
	Douglas	1,500	1,500	100
	Edmunds	1,800	1,800	100
	Faulk	1,200	1,200	100
	Grant	3,200	3,100	97
	Gregory	2,100	2,100	100
	Haakon	1,000	1,000	100
	Hamlin	1,900	1,900	100
	Hand	1,800	1,800	100

(Continued on page A-1005)

Station Totals	426,800	421,500	99
Net Weekly Circulation (1989)		291,100	
Average Daily Circulation (1989)		186,700	

South Dakota—Sioux Falls

KSFY-TV

Ch. 13

(Operates satellites KABY-TV, Aberdeen & KPRY-TV, Pierre, SD)

Network Service: ABC.

Licensee: SDTV Inc., 300 N. Dakota Ave., Sioux Falls, SD 57102.

Studio: 300 N. Dakota Ave., Suite 13, Sioux Falls, SD 57102.

Telephone: 605-336-1300. TWX: 910-660-0569.

Technical Facilities: Channel No. 13 (210-216 MHz). Authorized power: 285-kw visual, 39.5-kw aural. Antenna: 2000-ft. above av. terrain, 1985-ft. above ground, 3444-ft. above sea level.

Latitude 43° 31' 07"
Longitude 96° 32' 05"

Transmitter: Rowena, 9-mi. E of Sioux Falls.

Satellite Earth Stations: Andrew, 7.3-meter C-band; Andrew, 4.5-meter C-band; Microdyne, 3.7-meter Ku-band; Avantek, DX Antenna receivers.

News Service: AP.

Ownership: News Press & Gazette Co. See Group Ownership of Television Stations.

Began Operation: July 31, 1960. Sale to present owner by Forum Publishing Co. approved by FCC Nov. 15, 1985. Sale to Forum by Gordon H. Ritz, Wheelock Whitney, et al., approved Nov. 14, 1973. Sale of control to Ritz and Whitney by former owners approved Aug. 23, 1965 (Television Digest, Vol. 5:35).

Represented (sales): Katz Television.

Represented (legal): Arent, Fox, Kintner, Plotkin & Kahn.

Personnel:

RANDALL J. CLELAND, vice president & general manager.
GARY PIERONE, general sales manager.
TOM JEANS, production director.
STEVE CARTER, promotion manager.
MARGE HOKENSTAD, program director.
KEN WALKER, news director.
WAYNE GUDGEL, chief engineer.
MARILYN BRINK, business manager.

Highest One Hour Rate: \$3500.

Highest 30 Sec. Rate: \$500.

Rates: Sold in combination with KABY-TV, Aberdeen & KPRY-TV, Pierre, SD.

NETWORK BASE HOURLY RATE: \$1000.

Arbitron Data: Figures include KABY-TV, Aberdeen & KPRY-TV, Pierre, SD.

City of License: Sioux Falls. ADI: Sioux Falls-Mitchell. Rank: 100.

Total Households: © MSI Consumer Market Data as of 1/1/89. TV Homes, TV% and Circulation © 1989 Arbitron. County coverage based on Arbitron study.

Net Weekly Circulation	State County	Total Households	TV Households	%
50% & Over	IOWA			
	Lyon	4,500	4,400	98
	O'Brien	6,300	6,300	100
	Osceola	3,200	3,200	100
	Sioux	10,800	10,600	98
	MINNESOTA			
	Jackson	4,900	4,800	98
	Lincoln	2,900	2,900	100
	Murray	3,900	3,900	100
	Nobles	7,700	7,600	99
Pipestone	4,300	4,200	98	
Rock	3,800	3,800	100	
NORTH DAKOTA				
Dickey	2,500	2,500	98	
NEBRASKA				
Keya Paha	500	500	100	



KSFY-TV BPCT-3802 Granted 9/12/66

© American Map Corp., 14244

Net Weekly Circulation	State County	Total Households	TV Households	%
50% & Over	SOUTH DAKOTA			
	Aurora	1,100	1,100	100
	Beadle	7,400	7,300	99
	Bon Homme	3,000	2,900	97
	Brookings	8,900	8,800	99
	Brown	14,300	14,200	99
	Brule	2,100	2,100	100
	Buffalo	400	400	100
	Charles Mix	3,400	3,300	97
	Clark	1,900	1,900	100
	Clay	4,800	4,700	98
	Codington	8,800	8,700	99
	Davison	6,700	6,600	98
	Day	3,100	3,100	100
	Deuel	1,900	1,900	100
	Dewey	1,500	1,400	93
	Douglas	1,500	1,500	100
	Edmunds	1,800	1,800	100
	Faulk	1,200	1,200	100
	Grant	3,200	3,100	97
	Gregory	2,100	2,100	100
	Hamlin	1,900	1,900	100
	Hand	1,800	1,800	100
	Hanson	1,100	1,100	100
	Hughes	6,200	6,100	98
	Hutchinson	3,300	3,200	97
	Hyde	800	800	100
	Jerauld	1,100	1,100	100
	Jones	600	600	100
	Kingsbury	2,600	2,600	100
Lake	4,300	4,300	100	
Lincoln	5,300	5,200	98	

(Continued on page A-1005)

Station Totals	356,100	352,000	99
Net Weekly Circulation (1989)		244,600	
Average Daily Circulation (1989)		147,300	

South Dakota—Sioux Falls

KTTW

Ch. 17

Network Service: Fox.

Licensee: Independent Communications Inc., 2000 W. 42nd St., Sioux Falls, SD 57105.

Studio: 2000 W. 42nd St., Sioux Falls, SD 57105.

Telephone: 605-338-0017.

Technical Facilities: Channel No. 17 (488-494 MHz). Authorized power: 20.56-kw max. visual, 2.06-kw max. aural. Antenna: 209-ft. above av. terrain, 155-ft. above ground, 1654-ft. above sea level.

Latitude 43° 29' 20"
Longitude 96° 45' 40"

Transmitter: 1-mi. S of Sioux Falls.

Multichannel TV Sound: Stereo only.

Satellite Earth Stations: In operation.

Ownership: Charles D. Poppen, pres., 23.37%; Richard T. DeVaney, v.p.; Thomas J. Whalen, secy-treas.; Independent Bcstg. Inc., 29.89%; Family Bcstg. Co. Inc., 23.37%; Charles W. Bemard Jr., 14.67%; David & Marilyn K. Hoversten, 4.34% jointly; 3 others with less than 3%. Independent Bcstg. Inc. ownership: Charles D. Poppen, pres.; Thomas J. Whalen, secy-treas., 3%; RiBobb & ElJim Co., 22%; E. C. Strangland, 20%; Tele/Tech Inc., 20%; Prostollo Leasing Corp., 11%; Wenk Produce, 11%; 4 others with less than 5%. Family Bcstg. Co. Inc. ownership: Jerry D. Montgomery, pres., 48%; Donna Montgomery, secy., 48%; Betty J. Harris, v.p., 1%; Peggy Jo Kinden, 1%; Karla Schimdt, 1%; Opal Montgomery, 1%. Family Bcstg. Co. Inc. is permittee of KTVG(TV) Grand Island, NE; new FM in Carlsbad, NM; has interest in permittee of Ch. 48 Cedar Rapids, IA; applicant for new FM Brooklyn, IA.

Began Operation: May 25, 1987. Sale to present owners approved by FCC Jan. 15, 1988.

Represented (legal): Reddy, Begley & Martin.

Represented (engineering): Gary M. McGlothlen.

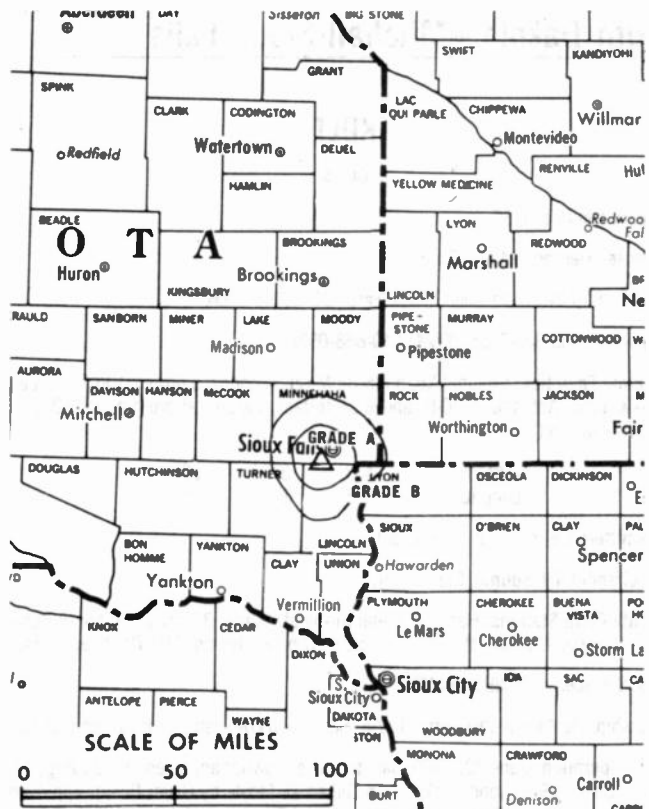
Personnel:

BOB MATSON, general manager.
DAVE GeBAUER, production manager.
DARCY HUNSAKER, program director.

Rates: On request.

City of License: Sioux Falls. **ADI:** Sioux Falls-Mitchell. **Rank:** 100.

Total Households: © MSI Consumer Market Data as of 1/1/89. TV Homes, TV% and Circulation © 1989 Arbitron. County coverage based on Arbitron study.



KTTW BMPCT-861009KH Granted 12/16/86

© American Map Corp., No. 14244

Net Weekly Circulation	State County	Total Households	TV Households	%
SOUTH DAKOTA				
Between 25-49%	Minnehaha	50,400	50,100	99
SOUTH DAKOTA				
Between 5-24%	Lincoln	5,300	5,200	98
Station Totals		55,700	55,300	99
Net Weekly Circulation (1989)			16,600	
Average Daily Circulation (1989)			5,800	

**THIS DATA IS AVAILABLE ON TAPE OR DISKETTE
FOR USE ON YOUR OWN COMPUTER
OR AS CUSTOMIZED REPORTS**

Call Lynn Levine or Nancy Cramer
202-872-9200

South Dakota—Mitchell-Sioux Falls

KDLT

Ch. 5

Network Service: NBC.

Licensee: Heritage Media Corp.

Studio: 3600 Westport Ave., Sioux Falls, SD 57116-0196.

Telephone: 605-361-5555. TWX: 910-668-0598.

Technical Facilities: Channel No. 5 (76-82 MHz). Authorized power: 100-kw visual, 10-kw aural. Antenna: 1510-ft. above av. terrain, 1565-ft. above ground, 3049-ft. above sea level.

Latitude 43° 37' 56"
Longitude 97° 22' 21"

Transmitter: 6.5-mi. S of Salem, SD.

Multichannel TV Sound: Stereo only.

Satellite Earth Stations: Harris, 6-meter Ku-band; Harris, 3.5-meter Ku-band; Comtech 3-meter C-band; M/A-Com, 3-meter C-band; Harris, M/A-Com receivers.

News Services: AP, NBC, NIWS.

Ownership: Heritage Media Corp., 100%. See Group Ownership of Television Stations.

Began Operation: June 12, 1960. Sale to present owner approved by FCC Aug. 14, 1985. Sale to Sherwood L. Corner & Gilbert D. Moyle by Gillett Bcstg. approved by FCC May 12, 1982. Sale to Gillett by Buford TV approved Jan. 17, 1978 (Television Digest, Vol. 17:44). Sale to Buford by R. V. Eppel, et al., approved Oct. 4, 1972.

Represented (sales): Petry Television Inc.

Represented (legal): Sidley & Austin.

Represented (engineering): D. Sargeant Broadcast Services.

Personnel:

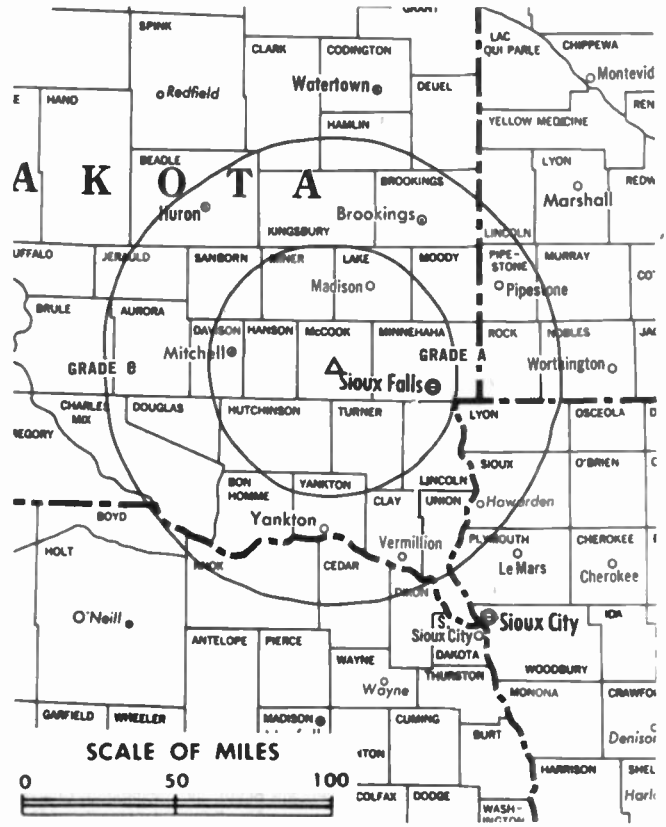
STEVEN M. HERMAN, president & general manager.
NANCY WEEDEN, programming coordinator.
DON STURZENBECHER, chief engineer.
STEVE SNYDER, news director.

Rates: On request.

City of License: Mitchell. ADI: Sioux Falls-Mitchell. Rank: 100.

Total Households: © MSI Consumer Market Data as of 1/1/89. TV Homes, TV% and Circulation © 1989 Arbitron. County coverage based on Arbitron study.

Net Weekly Circulation	State County	Total Households	TV Households	%
50% & Over	MINNESOTA			
	Pipestone	4,300	4,200	98
	Rock	3,800	3,800	100
	NEBRASKA			
	Boyd	1,300	1,300	100
	SOUTH OAKOTA			
	Aurora	1,100	1,100	100
	Beadle	7,400	7,300	99
	Bon Homme	3,000	2,900	97
	Brookings	8,900	8,800	99
	Brown	14,300	14,200	99
	Buffalo	400	400	100
	Charles Mix	3,400	3,300	97
	Codington	8,800	8,700	99
	Davison	6,700	6,600	98
	Deuel	1,900	1,900	100
	Douglas	1,500	1,500	100
	Edmunds	1,800	1,800	100
	Faulk	1,200	1,200	100
	Hamlin	1,900	1,900	100
	Hanson	1,100	1,100	100
Hughes	6,200	6,100	98	
Hutchinson	3,300	3,200	97	
Jerauld	1,100	1,100	100	
Kingsbury	2,600	2,600	100	
Lake	4,300	4,300	100	



KDLT BPCT-4928 Granted 8/12/76

© American Map Corp., 14244

Net Weekly Circulation	State County	Total Households	TV Households	%	
50% & Over	Lincoln	5,300	5,200	98	
	Mc Cook	2,400	2,400	100	
	Mc Pherson	1,500	1,500	100	
	Miner	1,400	1,400	100	
	Minnehaha	50,400	50,100	99	
	Moody	2,400	2,400	100	
	Sanborn	1,200	1,200	100	
	Stanley	1,000	1,000	100	
	Tripp	2,800	2,800	100	
	Turner	3,500	3,500	100	
	Yankton	7,200	7,100	99	
	Between 25-49%	IOWA			
		Lyon	4,500	4,400	98
MINNESOTA					
Lincoln		2,900	2,900	100	
NORTH OAKOTA					
Dickey		2,500	2,500	98	
NEBRASKA					
Knox		4,000	3,900	98	
SOUTH OAKOTA					
Brule		2,100	2,100	100	
Clark		1,900	1,900	100	
Clay		4,800	4,700	98	
Day		3,100	3,100	100	
Gregory	2,100	2,100	100		
Hand	1,800	1,800	100		
Potter	1,300	1,300	100		
Spink	3,400	3,400	100		
Union	4,200	4,200	100		
Between 5-24%	IOWA				
	Sioux	10,800	10,600	98	

(Continued on page A-1006)

Station Totals	253,200	250,700	99
Net Weekly Circulation (1989)			144,400
Average Daily Circulation (1989)			79,300

South Dakota

KELO-TV, Sioux Falls (Arbitron Data Continued)

Net Weekly Circulation	State County	Total Households	TV Households Households	%	
50% & Over	SOUTH DAKOTA				
	Hanson	1,100	1,100	100	
	Hughes	6,200	6,100	98	
	Hutchinson	3,300	3,200	97	
	Hyde	800	800	100	
	Jackson	1,300	1,300	100	
	Jerauld	1,100	1,100	100	
	Jones	600	600	100	
	Kingsbury	2,600	2,600	100	
	Lake	4,300	4,300	100	
	Lincoln	5,300	5,200	98	
	Lyman	1,300	1,300	100	
	Mc Cook	2,400	2,400	100	
	Mc Pherson	1,500	1,500	100	
	Marshall	2,000	2,000	100	
	Mellette	700	700	100	
	Miner	1,400	1,400	100	
	Minnehaha	50,400	50,100	99	
	Moody	2,400	2,400	100	
	Pennington	30,000	29,700	99	
	Potter	1,300	1,300	100	
	Roberts	3,900	3,800	97	
	Sanborn	1,200	1,200	100	
	Spink	3,400	3,400	100	
	Stanley	1,000	1,000	100	
	Sully	800	800	100	
	Todd	1,900	1,800	95	
	Tripp	2,800	2,800	100	
	Turner	3,500	3,500	100	
	Union	4,200	4,200	100	
	Walworth	2,800	2,700	96	
	Yankton	7,200	7,100	99	
	Between 25-49%	IOWA			
		Cherokee	6,000	5,900	98
		MINNESOTA			
Lac Qui Parle		3,800	3,700	97	
Lyon		9,000	8,800	98	
Traverse		1,800	1,800	100	
NORTH DAKOTA					
Dickey		2,500	2,500	98	
NEBRASKA					
Boyd		1,300	1,300	100	
Brown		1,700	1,700	100	
Cedar		4,000	4,000	100	
SOUTH DAKOTA					
Bennett	1,000	1,000	100		
Butte	3,400	3,300	97		
Campbell	800	800	100		
Custer	2,800	2,700	96		
Dewey	1,500	1,400	93		
Fall River	3,400	3,300	97		
Lawrence	8,000	7,900	99		
Meade	8,100	8,000	99		
Between 5-24%	IOWA				
	Ida	3,500	3,500	100	
	Pocahontas	4,100	4,000	98	
	MINNESOTA				
	Cottonwood	5,300	5,100	96	
	Douglas	11,600	11,400	98	
	Redwood	6,700	6,500	97	
	Stevens	3,700	3,600	97	
	Yellow Medicine	4,600	4,400	96	
	NEBRASKA				
	Dixon	2,700	2,700	100	
	Pierce	3,100	3,100	100	

KELO-TV—(Continued) (Arbitron Data Continued)

Net Weekly Circulation	State County	Total Households	TV Households Households	%
Between 5-24%	SOUTH DAKOTA			
	Corson	1,500	1,400	93
	Ziebach	600	600	100

KSFY-TV, Sioux Falls (Arbitron Data Continued)

Net Weekly Circulation	State County	Total Households	TV Households Households	%	
50% & Over	SOUTH DAKOTA				
	Lyman	1,300	1,300	100	
	Mc Cook	2,400	2,400	100	
	Mc Pherson	1,500	1,500	100	
	Marshall	2,000	2,000	100	
	Mellette	700	700	100	
	Miner	1,400	1,400	100	
	Minnehaha	50,400	50,100	99	
	Moody	2,400	2,400	100	
	Potter	1,300	1,300	100	
	Roberts	3,900	3,800	97	
	Sanborn	1,200	1,200	100	
	Spink	3,400	3,400	100	
	Stanley	1,000	1,000	100	
	Sully	800	800	100	
	Todd	1,900	1,800	95	
	Tripp	2,800	2,800	100	
	Turner	3,500	3,500	100	
	Union	4,200	4,200	100	
	Walworth	2,800	2,700	96	
	Yankton	7,200	7,100	99	
	Between 25-49%	IOWA			
		Cherokee	6,000	5,900	98
		Clay	7,700	7,600	99
		Dickinson	6,300	6,200	98
Plymouth		9,000	8,900	99	
MINNESOTA					
Big Stone		2,900	2,900	100	
Cottonwood		5,300	5,100	96	
Lyon		9,000	8,800	98	
NORTH DAKOTA					
Mc Intosh		1,900	1,900	100	
Sargent		2,000	2,000	100	
NEBRASKA					
Boyd		1,300	1,300	100	
Knox		4,000	3,900	98	
SOUTH DAKOTA					
Campbell	800	800	100		
Haakon	1,000	1,000	100		
Jackson	1,300	1,300	100		
Ziebach	600	600	100		
Between 5-24%	IOWA				
	Emmet	4,900	4,800	98	
	MINNESOTA				
	Lac Qui Parle	3,800	3,700	97	
	Redwood	6,700	6,500	97	
	Traverse	1,800	1,800	100	
	Yellow Medicine	4,600	4,400	96	
	NEBRASKA				
	Brown	1,700	1,700	100	
	Cedar	4,000	4,000	100	
	Cherry	2,600	2,600	100	
	Pierce	3,100	3,100	100	
	Rock	900	900	100	
	Wayne	3,400	3,400	100	

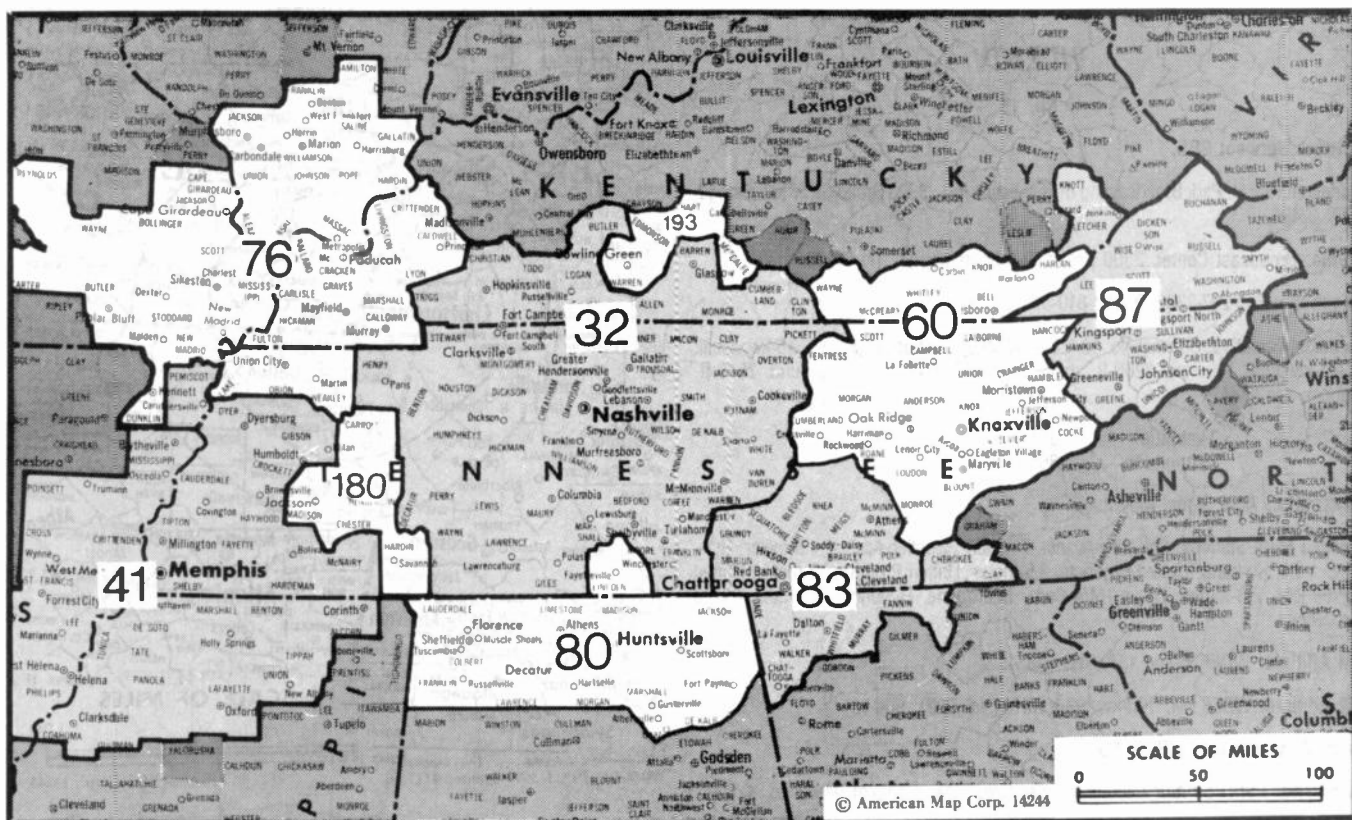
South Dakota

KDLT, Mitchell-Sioux Falls (Arbitron Data Continued)

Net Weekly Circulation	State County	Total Households	TV Households Households	%
Between 5-24%	MINNESOTA			
	Murray	3,900	3,900	100
	Nobles	7,700	7,600	99
	Yellow Medicine	4,600	4,400	96
	NEBRASKA			
	Antelope	3,200	3,100	97
Dakota	6,700	6,700	100	

KDLT--(Continued) (Arbitron Data Continued)

Net Weekly Circulation	State County	Total Households	TV Households Households	%
Between 5-24%	Pierce	3,100	3,100	100
	SOUTH DAKOTA			
	Campbell	800	800	100
	Hyde	800	800	100
	Sully	800	800	100
	Walworth	2,800	2,700	96



Market	Arbitron A01 TV Households	Rank	Market Area Commercial TV Stations
Nashville, TN.....	698,300	32	WCAY-TV (30), WHTN (39), WJFB (66), WKRN-TV (2), WMTT (28), WSMV (4), WTVF (5), WZTV (17)
Memphis, TN.....	586,500	41	WHBQ-TV (13), WMC-TV (5), WMKW-TV (30), WPTY-TV (24), WREG-TV (3)
Knoxville, TN.....	426,700	60	WATE-TV (6), WBIR-TV (10), WINTV (20), WKCH-TV (43), WKXTV (8)
Paducah, KY-Cape Girardeau, MO-Harrisburg-Marion, IL.....	326,900	76	KBSI (23), KFVS-TV (12), KPOB-TV (15), WPSD-TV (6), WSIL-TV (3), WTCT (27), WAAY-TV (31), WAFF (48), WHNTV (19), WOWL-TV (15), WTRT (26), WZDX (54)
Huntsville-Decatur-Florence, AL.....	300,500	80	WDEF-TV (12), WDSI-TV (61), WFLI-TV (53), WRCB-TV (3), WTVG (9)
Chattanooga, TN.....	291,300	83	WCYB-TV (5), WETO (39), WJHL-TV (11), WKPTV (19)
Bristol, VA-Kingsport-Johnson City, TN.....	280,800	87	WBBJ-TV (7), WJMT (16)
Jackson, TN.....	63,000	180	WBKO (13)
Bowling Green, KY.....	44,100	193	

State Cross Reference List

Communities that receive programs of stations that are located elsewhere.

WFLI-TV, Chattanooga.....	See Cleveland, TN
WJHL-TV, Bristol & Kingsport.....	See Johnson City, TN
WKPT-TV, Bristol.....	See Kingsport, TN
WCYB-TV, Johnson City.....	See Bristol, VA
WKPT-TV, Johnson City.....	See Kingsport, TN
WETO, Kingsport-Johnson City.....	See Greenville, TN
WHTN, Nashville.....	See Murfreesboro, TN
WJFB, Nashville.....	See Lebanon, TN

Tennessee Station Totals as of October 1, 1989

	VHF	UHF	TOTAL
Commercial Television Stations	14	14	28
Educational Television Stations	4	2	6
	18	16	34

Tennessee—Chattanooga

WDEF-TV

Ch. 12

Network Service: CBS.

Licensee: Roy H. Park Broadcasting of Tennessee Inc., 3300 Broad St., Chattanooga, TN 37408.

Studio: Broadcast Center, 3300 Broad St., Chattanooga, TN 37408.

Telephone: 615-267-3392. TWX: 810-573-5207.

Technical Facilities: Channel No. 12 (204-210 MHz). Authorized power: 316-kw visual, 37.1-kw aural. Antenna: 1260-ft. above av. terrain, 641-ft. above ground, 2549-ft. above sea level.

Latitude 35° 08' 06"
Longitude 85° 19' 25"

Transmitter: Atop Signal Mountain.

Satellite Earth Stations: Scientific-Atlanta, 7-meter; Scientific-Atlanta, 4.6-meter; RCA, 3.5-meter Ku-band; United Products, 3.5-meter; United Products, 3-meter; United Products, 2.8-meter; Drake, M/A-Com, Microdyne, Regency, Scientific-Atlanta receivers.

AM Affiliate: WDEF, 5-kw, 1370 kHz (CBS).

FM Affiliate: WDEF-FM, 100-kw, 92.3 MHz (No. 222), 900-ft.

News Services: AP, CBS, NIWS.

Ownership: Park Communications Inc. See Group Ownership of Television Stations.

Began Operation: April 25, 1954. Sale to present owner by Carter M. Parham Group approved by FCC Feb. 28, 1964 (Television Digest, Vol. 4:7).

Represented (sales): Blair Television.

Represented (legal): Wiley, Rein & Fielding.

Represented (engineering): A. D. Ring & Associates.

Personnel:

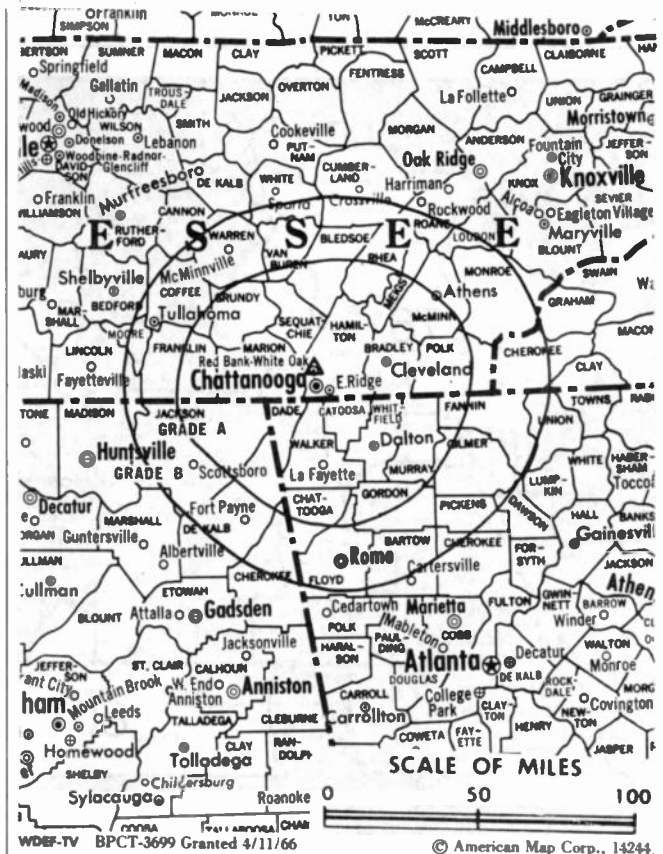
MARK KEOWN, vice president & general manager.
MICHAEL HOOD, general sales manager.
CAROL GARDNER, national sales manager.
WILLIAM CHRISTMAN, chief engineer.
TONY WINDSOR, news director.
DORIS ELLIS, program director.
RONNIE MINTON, promotion director.
MIKE NEWBERRY, business manager.

Rates: On request.

City of License: Chattanooga. ADI: Chattanooga. Rank: 83.

Total Households: © MSI Consumer Market Data as of 1/1/89. TV Homes, TV% and Circulation © 1989 Arbitron. County coverage based on Arbitron study.

Net Weekly Circulation	State County	Total Households	TV Households	%
50% & Over	GEORGIA			
	Catoosa	14,600	14,500	99
	Chattooga	7,900	7,800	99
	Dade	4,300	4,300	100
	Fannin	6,300	6,200	98
	Murray	8,500	8,400	98
	Walker	20,500	20,300	99
	Whitfield	25,700	25,500	99
	NORTH CAROLINA			
	Cherokee	8,000	7,900	98
TENNESSEE				
Bledsoe	3,500	3,400	99	
Bradley	27,100	26,900	99	
Grundey	5,100	5,000	98	
Hamilton	111,800	111,200	99	



Net Weekly Circulation	State County	Total Households	TV Households	%
50% & Over	Mcminn	16,300	16,100	99
	Marion	9,500	9,400	99
	Meigs	2,800	2,800	100
	Polk	5,000	4,900	99
	Rhea	9,300	9,200	99
Sequatchie	3,400	3,400	100	
Between 25-49%	ALABAMA			
	De Kalb	21,300	21,000	99
	Jackson	19,900	19,600	99
	GEORGIA			
	Bartow	17,300	17,200	99
Floyd	30,200	29,900	99	
Gilmer	4,600	4,500	98	
Gordon	12,300	12,200	99	
TENNESSEE				
Franklin	12,200	12,100	99	
Monroe	11,200	11,000	99	
Morgan	5,600	5,500	99	
Roane	18,700	18,600	99	
Between 5-24%	GEORGIA			
	Forsyth	14,200	14,100	99
	Polk	12,300	12,200	99
	Towns	2,700	2,700	100
	Union	4,300	4,200	98
NORTH CAROLINA				
Clay	2,900	2,800	96	
Jackson	9,700	9,500	98	
TENNESSEE				
Cumberland	12,500	12,300	98	
Van Buren	1,500	1,500	100	
Warren	13,100	12,900	99	
White	7,900	7,800	99	
Station Totals		524,000	518,800	99
Net Weekly Circulation (1989)				312,900
Average Daily Circulation (1989)				171,400

Tennessee—Chattanooga

WDSI-TV

Ch. 61

Network Service: Fox.

Licensee: Donatelli & Klein Inc., 2401 E. Main St., Chattanooga, TN 37404.

Studio: 2401 E. Main St., Chattanooga, TN 37404.

Telephone: 615-697-0661.

Technical Facilities: Channel No. 61 (752-758 MHz). Authorized power: 584-kw max. & 457-kw horizontal visual, 117-kw max. & 91.2-kw horizontal aural. Antenna: 980-ft. above av. terrain, 343-ft. above ground, 2313-ft. above sea level.

Latitude 35° 12' 34"
Longitude 85° 16' 39"

Holds CP for change to 2218-kw max. visual, 221.8-kw max. aural, 974-ft. above av. terrain, 340-ft. above ground, 2310-ft. above sea level.

Requests CP for change to 5000-kw max. visual, 1232-ft. above av. terrain, 573-ft. above ground, 2543-ft. above sea level. BPCT-890607KH.

Transmitter: Needleseye, Chattanooga.

Satellite Earth Stations: 4 in operation; Harris, Scientific-Atlanta receivers.

Ownership: Louis Donatelli, gen. partner, 91.5%; Michael Starr, gen. partner, 5%; Wilford Goodwyn, ltd. partner, 1.5%; Howard Tucker, ltd. partner, 1%; IFGA Ltd. Partnership, 0.005%; Donatelli & Klein Inc., 1%.

Began Operation: January 24, 1972. Sale to present owners by Roy L. Hess, et al., approved by FCC Jan. 30, 1985. Previous sale by Col. Jay Sadov approved Jan. 18, 1983 (Television Digest, Vol. 22:39).

Represented (sales): Seltel Inc.

Represented (engineering): John Fergie & Associates.

Personnel:

- ALAN B. BARROWS, general manager.
- KEVIN M. MIREK, general sales manager.
- RICK JORDAN, operations manager.
- CHERYL MORGAN, program director.
- ROD McGEHEE, promotion manager.
- JERRY BALES, operations manager.
- CAROLYN IVESTOR, bookkeeper.

Highest One Hour Rate: \$1000.

Highest 30 Sec. Rate: \$200.

City of License: Chattanooga. ADI: Chattanooga. Rank: 83.

Total Households: © MSI Consumer Market Data as of 1/1/89. TV Homes, TV% and Circulation © 1989 Arbitron. County coverage based on Arbitron study.

Net Weekly Circulation	State County	Total Households	TV Households	%
50% & Over	TENNESSEE			
	Sequatchie	3,400	3,400	100
Between 25-49%	GEORGIA			
	Catoosa	14,600	14,500	99
	Walker	20,500	20,300	99
	Whitfield	25,700	25,500	99
	TENNESSEE			
	Bradley	27,100	26,900	99
	Grundey	5,100	5,000	98



WDSI-TV BPCT-830722KG Granted 7/29/83

© American Map Corp., No. 14244

Net Weekly Circulation	State County	Total Households	TV Households	%
Between 25-49%	Hamilton	111,800	111,200	99
	Mcminn	16,300	16,100	99
	Meigs	2,800	2,800	100
	Rhea	9,300	9,200	99
Between 5-24%	ALABAMA			
	Jackson	19,900	19,600	99
	GEORGIA			
	Chattooga	7,900	7,800	99
	Dade	4,300	4,300	100
	Murray	8,500	8,400	98
	TENNESSEE			
	Bledsoe	3,500	3,400	99
	Marion	9,500	9,400	99
	Polk	5,000	4,900	99
Station Totals		295,200	292,700	99
Net Weekly Circulation (1989)			108,400	
Average Daily Circulation (1989)			41,900	

THIS DATA IS AVAILABLE ON TAPE OR DISKETTE FOR USE ON YOUR OWN COMPUTER OR AS CUSTOMIZED REPORTS

Call Lynn Levine or Nancy Cramer
202-872-9200

Tennessee—Chattanooga

WRCB-TV

Ch. 3

Network Service: NBC.

Licensee: Sarkes Tarzian Inc., 205 N. College Ave., Bloomington, IN 47402.

Studio: 900 Whitehall Rd., Chattanooga, TN 37405.

Telephone: 615-267-5412. TWX: 810-573-5240. Fax: 619-267-5412.

Technical Facilities: Channel No. 3 (60-66 MHz). Authorized power: 100-kw visual, 10-kw aural. Antenna: 1050-ft. above av. terrain, 251-ft. above ground, 2313-ft. above sea level.

Latitude 35° 09' 40"
Longitude 85° 18' 52"

Transmitter: Fairmont Rd., near Hwy. 8, near Chattanooga.

Multichannel TV Sound: Stereo only.

Satellite Earth Stations: Harris, 3.7-meter Ku-band; Harris, 3-meter C-band; Harris, M/A-Com receivers.

SNG Mobile Dish: Transmit/receive 2.4-meter Ku-band.

News Service: AP.

Ownership: Sarkes Tarzian Inc. See Group Ownership of Television Stations.

Began Operation: May 6, 1956. Sale of 70% to WSTV Inc. by Ramon G. & Helen Patterson approved Nov. 25, 1959 by FCC (Television Digest, Vol. 15:43, 48). Follansbee Steel (interlocking ownership with WSTV Inc.) acquired 30% from H-R Television Inc. early in 1959 for undisclosed amount. For transfer of WSTV Inc. properties to United Printers & Publishers Inc. (name changed to Rust Craft Greeting Cards Inc.) and later sale to Ziff-Davis, see WTOV-TV, Steubenville, OH. Selling to present owner by Ziff-Davis Bcstg. Co. approved by FCC Sept. 29, 1982.

Represented (sales): Katz Television.

Represented (legal): Cohn & Marks.

Represented (engineering): Jules Cohen & Associates.

Personnel:

TOM TOLAR, president & general manager.
DOUG SHORT, general sales manager.
GREG BRISSETTE, local sales manager.
EDWIN ASLINGER, chief engineer.
LEE MEREDITH, news director.
LAWSON FOX, program director & operations manager.
PATTI DUFFY, promotion director.
PAM TEAGUE, business manager.

Rates: On request.

NETWORK BASE HOURLY RATE: \$160.

City of License: Chattanooga. ADI: Chattanooga. Rank: 83.

Total Households: © MSI Consumer Market Data as of 1/1/89. TV Homes, TV% and Circulation © 1989 Arbitron. County coverage based on Arbitron study.

Net Weekly Circulation	State County	Total Households	TV Households	%
50% & Over	ALABAMA			
	Jackson	19,900	19,600	99
	GEORGIA			
	Catoosa	14,600	14,500	99
	Chattooga	7,900	7,800	99
	Dade	4,300	4,300	100
	Fannin	6,300	6,200	98
	Gordon	12,300	12,200	99
	Murray	8,500	8,400	98
	Walker	20,500	20,300	99
	Whitfield	25,700	25,500	99
	NORTH CAROLINA			
	Cherokee	8,000	7,900	98
	TENNESSEE			
Bledsoe	3,500	3,400	99	
Bradley	27,100	26,900	99	



Net Weekly Circulation	State County	Total Households	TV Households	%	
50% & Over	Grundy	5,100	5,000	98	
	Hamilton	111,800	111,200	99	
	Mcminn	16,300	16,100	99	
	Marion	9,500	9,400	99	
	Meigs	2,800	2,800	100	
	Polk	5,000	4,900	99	
	Rhea	9,300	9,200	99	
	Sequatchie	3,400	3,400	100	
	Between 25-49%	ALABAMA			
		De Kalb	21,300	21,000	99
GEORGIA					
Floyd		30,200	29,900	99	
Gilmer		4,600	4,500	98	
Pickens		5,100	5,000	98	
NORTH CAROLINA					
Clay	2,900	2,800	96		
Between 5-24%	TENNESSEE				
	Cumberland	12,500	12,300	98	
	Monroe	11,200	11,000	99	
	ALABAMA				
	Cherokee	7,300	7,200	99	
	GEORGIA				
	Bartow	17,300	17,200	99	
	Polk	12,300	12,200	99	
	Towns	2,700	2,700	100	
	Union	4,300	4,200	98	
NORTH CAROLINA					
Graham	2,500	2,500	98		
TENNESSEE					
Franklin	12,200	12,100	99		
Morgan	5,600	5,500	98		
Roane	18,700	18,600	99		
Van Buren	1,500	1,500	100		
White	7,900	7,800	99		
Station Totals		501,900	497,000	99	
Net Weekly Circulation (1989)			324,500		
Average Daily Circulation (1989)			211,400		

Tennessee—Chattanooga

WTVG

Ch. 9

Network Service: ABC.

Licensee: Freedom-TV Sub Inc., Box 1150, Chattanooga, TN 37401.

Studio: 410 W. Sixth St., Chattanooga, TN 37402.

Mailing Address: Box 1150, Chattanooga, TN 37401.

Telephone: 615-756-5500.

Technical Facilities: Channel No. 9 (186-192 MHz). Authorized power: 316-kw visual, 31.6-kw aural. Antenna: 1040-ft. above av. terrain, 278-ft. above ground, 2353-ft. above sea level.

Latitude 35° 09' 41"
Longitude 85° 19' 03"

Requests CP for change to 1732-ft. above av. terrain, 928-ft. above ground, 2989-ft. above sea level, lat. 35° 09' 37.80", long. 85° 19' 07.70", transmitter to Taft Hwy., 1.3-mi. NNW of intersection with Fairmont Rd., Signal Mountain. BPCT-851023KI.

Transmitter: Taft Hwy. & Anderson Pike, Signal Mountain, TN.

Satellite Earth Station: Microdyne, 7-meter; Microdyne receivers.

News Services: AP, ABC.

Ownership: Freedom Newspapers Inc. See Group Ownership of Television Stations.

Began Operation: June 15, 1953 as WROM-TV, Rome, GA but quit air Dec. 5, 1957. Moved to Chattanooga and resumed operation Feb. 11, 1958 after transfer to Martin Theatres of Georgia Inc. by Dean Covington and associates was approved Oct. 30, 1957 (Television Digest, Vol. 13:40, 44). Sale of Martin Theatres to Fuqua Industries approved Feb. 7, 1969. Sale to Belo Bcstg. approved June 13, 1980. Sale to present owner approved Dec. 13, 1983 (Vol. 23:42).

Represented (sales): Petry Television Inc.

Represented (legal): Latham & Watkins.

Represented (engineering): Carl T. Jones Corp.

Personnel:

- F. LEWIS ROBERTSON, general manager.
- JERRY LINGERFELT, general sales manager.
- BOB BRANDY, local sales manager.
- DENNIS BROWN, chief engineer.
- JIM CHURCH, news director.
- RONNIE MINTON, promotion & marketing director.
- HAROLD TALLANT, business manager.

Highest 30 Sec. Rate: \$2000.

NETWORK BASE HOURLY RATE: \$725.

City of License: Chattanooga. ADI: Chattanooga. Rank: 83.

Total Households: © MSI Consumer Market Data as of 1/1/89. TV Homes, TV% and Circulation © 1989 Arbitron. County coverage based on Arbitron study.

Net Weekly Circulation	State County	Total Households	TV Households	%	
50% & Over	GEORGIA				
		Catoosa	14,600	14,500	99
		Chattooga	7,900	7,800	99
		Dade	4,300	4,300	100
		Fannin	6,300	6,200	98
		Gordon	12,300	12,200	99
		Murray	8,500	8,400	98
		Walker	20,500	20,300	99
		Whitfield	25,700	25,500	99
	TENNESSEE				
		Bledsoe	3,500	3,400	99



WTVG BMPCT-4945 Granted 1/30/58

© American Map Corp., 14244

Net Weekly Circulation	State County	Total Households	TV Households	%	
50% & Over	BRADLEY				
		Bradley	27,100	26,900	99
	GRUNDY				
		Grundy	5,100	5,000	98
	HAMILTON				
		Hamilton	111,800	111,200	99
	MCMINN				
		Mcminn	16,300	16,100	99
	MARION				
	Marion	9,500	9,400	99	
MEIGS					
	Meigs	2,800	2,800	100	
POLK					
	Polk	5,000	4,900	99	
RHEA					
	Rhea	9,300	9,200	99	
SEQUATCHIE					
	Sequatchie	3,400	3,400	100	
Between 25-49%	ALABAMA				
	De Kalb		21,300	21,000	99
	Jackson		19,900	19,600	99
Between 5-24%	NORTH CAROLINA				
	Cherokee		8,000	7,900	98
Between 5-24%	GEORGIA				
	Bartow		17,300	17,200	99
	Floyd		30,200	29,900	99
	Gilmer		4,600	4,500	98
	Towns		2,700	2,700	100
	Union		4,300	4,200	98
	NORTH CAROLINA				
Clay		2,900	2,800	96	
Between 5-24%	TENNESSEE				
	Cumberland		12,500	12,300	98
	Franklin		12,200	12,100	99
	Monroe		11,200	11,000	99
	Morgan		5,600	5,500	98
	Roane		18,700	18,600	99
	Van Buren		1,500	1,500	100
Station Totals		466,800	462,300	99	
Net Weekly Circulation (1989)			294,600		
Average Daily Circulation (1989)			172,800		

Tennessee—Cleveland

WFLI-TV

Ch. 53

Network Service: None, independent.

Licensee: WFLI-TV Inc., Box 4285, Cleveland, TN 37320.

Studio: 4654 Cohutta-Varnell Rd., Cohutta, GA 30710.

Telephone: 404-694-3337.

Technical Facilities: Channel No. 53 (704-710 MHz). Authorized power: 1306-kw max. visual, 131-kw max. aural. Antenna: 1169-ft. above av. terrain, 1039-ft. above ground, 2023-ft. above sea level.

Latitude 34° 55' 57"
Longitude 84° 58' 32"

Transmitter: Cohutta Ridge, 2.1-mi. N of Varnell.

Satellite Earth Stations: 10-meter Ku & C-band; 3.8-meter Ku & C-band; DX Antenna, Uniden receivers.

Ownership: William E. Bennis Jr., pres., 35%; Ying Hua Bennis, v.p., 21.7%; William E. Bennis III, v.p., 17.7%; Michael J. Bennis, secy., 17.7%; Robert A. Bennis, treas., 20.7%; Patricia Bennis Komorowski, 4.90%. WFLI is licensee of WFLI(AM) Lookout Mountain, TN. W. E. Bennis Jr., M. J. & R. A. Bennis have interest in WHYW-FM Braddock, PA. R. A. & M. J. Bennis have interest in WMKY(FM) Elizabeth City, NC. R. A. Bennis & P. Bennis Komorowski have interest in WZAM(AM) Norfolk, VA.

Began Operation: May 25, 1987.

Represented (legal): Mullin, Rhyne, Emmons & Topel, P.C.

Represented (engineering): Peter V. Gureckis & Associates.

Personnel:

YING BENNS, general manager.
PAUL WHITE, general sales manager.
JEFF GREGORY, engineering director.
PAIGE BENNINGTON, program & promotion director.

Highest One Hour Rate: \$500.

Highest 30 Sec. Rate: \$100.

City of License: Cleveland. ADI: Chattanooga. Rank: 83.

Total Households: © MSI Consumer Market Data as of 1/1/89. TV Homes, TV% and Circulation © 1989 Arbitron. County coverage based on Arbitron study.

Net Weekly Circulation	State County	Total Households	TV Households	%
Between 5-24%	GEORGIA Catoosa	14,600	14,500	99



WFLI-TV BMPCT-85112KM Granted 10/15/86

© American Map Corp., No. 14244

Net Weekly Circulation	State County	Total Households	TV Households	%
Between 5-24%	Gordon	12,300	12,200	99
	Murray	8,500	8,400	98
	Walker	20,500	20,300	99
	Whitfield	25,700	25,500	99
TENNESSEE				
	Bradley	27,100	26,900	99
	Hamilton	111,800	111,200	99
	Mcminn	16,300	16,100	99
	Meigs	2,800	2,800	100
Station Totals		239,600	237,900	99
Net Weekly Circulation (1989)			25,700	
Average Daily Circulation (1989)			6,200	

Tennessee—Cookeville

WMTT

Ch. 28

Network Service: None, independent.

Grantee: Steven J. Sweeney, Box 769, Crossville, TN 38557.

Studio: 2046 N. Main St., Crossville, TN 38557.

Telephone: 615-528-8828.

Technical Facilities: Channel No. 28 (554-560 MHz). Authorized power: 230-kw max. visual. Antenna: 869-ft. above av. terrain, 466-ft. above ground, 2444-ft. above sea level.

Latitude 36° 07' 33"
Longitude 85° 17' 33"

Transmitter: Goff Hill, 1.2-mi. S of Monterey.

Ownership: Steve J. Sweeney, 100%.

Began Operation: November 5, 1988.

Personnel:

- STEVEN SWEENEY, general manager.
- GREG TABOR, sales manager.
- ROBERT HUDDLESTON, chief engineer.

Rates: On request.

City of License: Cookeville. **ADI:** Nashville. **Rank:** 32.

Total Households: © MSI Consumer Market Data as of 1/1/89. TV Homes, TV% and Circulation © 1989 Arbitron. County coverage based on Arbitron study.

Net Weekly Circulation	State County	Total Households	TV Households	%
TENNESSEE				
Between 5-24%	Overton	6,700	6,600	98
	Pickett	1,600	1,600	100
Station Totals		8,300	8,200	99
Net Weekly Circulation (1989)			2,400	
Average Daily Circulation (1989)			1,100	



Need Broadcast TV or Cable TV Mail Labels From the Factbook?

*Call Information Marketing Services
703-560-0710*

Tennessee—Crossville

WINT-TV

Ch. 20

Network Service: None, independent.

Licensee: WINT-TV Inc., Box 608, Crossville, TN 38555.

Studio: Box 608, Crossville, TN 38555.

Technical Facilities: Channel No. 20 (506-512 MHz). Authorized power: 14.8-kw max. visual, 1.48-kw max. aural. Antenna: 159-ft. above av. terrain, 157-ft. above ground, 1949-ft. above sea level.

Latitude	35°	56'	12"
Longitude	85°	00'	46"

Transmitter: Wells Rd., Crossville.

Ownership: Helen L. Cunningham, pres., 51%; John A. Cunningham, v.p., 25%; Helen R. Cunningham, secy-treas., 24%.

Began Operation: October 3, 1976 on Ch. 55; left air 1983. Sale to Larry D. Hudson, James C. Thompson & Cunningham by Calvin C. Smith & John A. Cunningham approved by FCC June 3, 1983. Previous sale by Edward M. Johnson approved Feb. 27, 1979.

Personnel:
HELEN L. CUNNINGHAM, president.

Rates: On request.

Arbitron Data: Not available.



City of License: Crossville. **ADI:** Knoxville. **Rank:** 60.

Tennessee—Greenville

WETO

Ch. 39

Network Service: Fox.

Licensee: East Tennessee Bcstg. Corp., 300 Peabody St., Nashville, TN 37210.

Studio: Industrial Rd., Greenville, TN 37743.

Telephone: 615-256-3030. **Easylink:** 62958328.

Technical Facilities: Channel No. 39 (620-626 MHz). Authorized power: 3000-kw max. visual, 300-kw max. aural. Antenna: 2628-ft. above av. terrain, 141-ft. above ground, 4981-ft. above sea level.

Latitude 36° 01' 24"
Longitude 82° 42' 56"

Transmitter: Camp Creek Bald, Bald Mountain.

Multichannel TV Sound: Stereo only.

Satellite Earth Stations: 3 in operation; Harris, M/A-Com, Satellite Technology receivers.

Ownership: MT Communications Inc., 100%. Michael Perry Thompson, pres.-treas., 100%. MTCI owns 40% of Central Tennessee Bcstg. Corp., licensee of WCAY-TV Nashville, TN. Thompson owns West Tennessee Bcstg. Corp., licensee of WMKW-TV Memphis, TN.

Began Operation: November 8, 1985.

Represented (sales): Busby, Finch, Latham & Widman.

Personnel:

- DICK TAYLOR, president & general manager.
- JERRY BRITTON, general sales manager.
- DENNIS WILSON, chief engineer.
- BOBBY RADER, program & promotion director.

Highest One Hour Rate: \$1000.

Highest 30 Sec. Rate: \$250.

City of License: Greenville. **ADI:** Bristol, VA-Kingsport-Johnson City, TN. **Rank:** 87.

Total Households: © MSI Consumer Market Data as of 1/1/89. TV Homes, TV% and Circulation © 1989 Arbitron. County coverage based on Arbitron study.

Net Weekly Circulation	State County	Total Households	TV Households	Households %
50% & Over	TENNESSEE			
	Cocke	11,400	11,200	99
	Greene	21,300	21,100	99
Between 25-49%	TENNESSEE			
	Carter	20,000	19,800	99
	Grainger	6,400	6,300	98
	Hamblen	21,300	21,100	99
	Hawkins	17,500	17,200	99
	Jefferson	12,600	12,500	99
	Sullivan	58,100	57,700	99
	Unicoi	6,500	6,400	98
Washington	35,200	34,900	99	
VIRGINIA				
Wise	17,300	17,000	98	



Net Weekly Circulation	State County	Total Households	TV Households	Households %
Between 5-24%	KENTUCKY			
	Harlan	14,500	14,300	99
	Leslie	5,000	4,800	97
	Perry	12,000	11,700	98
NORTH CAROLINA	Buncombe	69,000	68,200	99
	Madison	6,500	6,300	97
TENNESSEE	Claiborne	9,800	9,600	98
	Hancock	2,300	2,300	100
	Johnson	5,500	5,400	98
	Knox	132,600	131,700	99
	Sevier	19,100	18,900	99
VIRGINIA	Dickenson	7,000	6,900	99
	Lee	9,600	9,400	98
	Russell	11,900	11,700	98
	Scott	8,900	8,700	98
	Smyth	11,800	11,700	99
Washington	24,200	23,900	99	
Station Totals		577,300	570,700	99
Net Weekly Circulation (1989)			129,200	
Average Daily Circulation (1989)			49,000	

Tennessee—Jackson

WBBJ-TV

Ch. 7

Network Service: ABC.

Licensee: Jackson Telecasters Inc., 346 Muse St., Box 2387, Jackson, TN 38301.

Studio: 346 Muse St., Jackson, TN 38301.

Mailing Address: Box 2387, Jackson, TN 38301.

Telephone: 901-424-4515. **TWX:** 810-592-7100. **Fax:** 901-424-5448.

Technical Facilities: Channel No. 7 (174-180 MHz). Authorized power: 316-kw visual, 31.6-kw aural. Antenna: 1060-ft. above av. terrain, 1065-ft. above ground, 1545-ft. above sea level.

Latitude 35° 38' 15"
Longitude 88° 41' 32"

Transmitter: 6-mi. E of Jackson.

Satellite Earth Stations: Harris, 6.1-meter C-band; AFC, 3.7-meter Ku-band; Harris, M/A-Com receivers.

News Service: AP.

Ownership: Bahakel Communications Ltd. See Group Ownership of Television Stations.

Began Operation: March 6, 1955. Sale to present owner by Dixie Bcstg. (estate of Aaron B. Robinson, majority owner) approved Aug. 17, 1966 by FCC (Television Digest, Vol. 6:17, 34).

Represented (sales): Katz Television.

Personnel:

- AL MARRA, general manager.
- JOHN MAYBIN, sales manager.
- ED WARD, director of engineering.
- STEVE THOMAS, news director.
- GAIL MIDDLETON, program director.

Highest One Hour Rate: \$3000.

Highest 30 Sec. Rate: \$550.

NETWORK BASE HOURLY RATE: \$450.

City of License: Jackson. **AOI:** Jackson, TN. **Rank:** 180.

Total Households: © MSI Consumer Market Data as of 1/1/89. TV Homes, TV% and Circulation © 1989 Arbitron. County coverage based on Arbitron study.

Net Weekly Circulation	State County	Total Households	TV Households	Households %
50% & Over	KENTUCKY			
	Fulton	3,200	3,200	100
	MISSISSIPPI			
	Alcorn	13,300	13,100	98
	TENNESSEE			
	Carroll	10,900	10,800	99
	Chester	4,900	4,800	99
	Decatur	4,500	4,400	98
	Dyer	13,400	13,300	99
	Gibson	19,000	18,800	99
	Hardin	8,700	8,500	98
	Haywood	7,100	7,000	99
	Henderson	9,100	9,000	99
	Lake	2,600	2,600	100
Mc Nairy	9,500	9,400	98	
Madison	30,000	29,700	99	
Obion	13,200	13,100	99	



WBBJ-TV BPCT-4266 Granted 3/17/70 © American Map Corp., 14244

Net Weekly Circulation	State County	Total Households	TV Households	Households %	
50% & Over	Weakley	12,500	12,300	99	
	KENTUCKY				
	Calloway	12,100	12,000	99	
	MISSISSIPPI				
	Tishomingo	7,100	7,000	99	
	TENNESSEE				
	Benton	6,200	6,100	98	
	Crockett	5,300	5,200	98	
	Fayette	8,300	8,200	98	
	Hardeman	8,400	8,300	99	
	Henry	11,800	11,600	99	
	Wayne	5,300	5,200	98	
	Between 25-49%	KENTUCKY			
		Graves	13,200	13,100	99
Hickman		2,000	2,000	100	
MISSOURI					
Pemiscot		8,500	8,300	98	
MISSISSIPPI					
Benton		2,700	2,700	98	
Prentiss		9,300	9,200	99	
Tippah		7,200	7,100	99	
TENNESSEE					
Humphreys		6,200	6,200	99	
Lauderdale		9,400	9,300	99	
Perry		2,500	2,500	100	
Tipton		12,500	12,300	99	
Station Totals		299,900	296,300	99	
Net Weekly Circulation (1989)				164,500	
Average Daily Circulation (1989)				94,400	

Tennessee—Jackson

WJWT

Ch. 16

Network Service: Fox.

Licensee: Star North Communications Inc., c/o William D. Moore Jr., 4023 Charles St., Rockford, IL 61108-6199.

Studio: 57 Conrad St., Jackson, TN 38302.

Telephone: 901-664-1600.

Technical Facilities: Channel No. 16 (482-488 MHz). Authorized power: 588-kw max. visual, 58.8-kw max. aural. Antenna: 572-ft. above av. terrain, 486-ft. above ground, 1006-ft. above sea level.

Latitude 35° 31' 33"
Longitude 88° 47' 10"

Transmitter: Norton Hill, Jackson.

Ownership: Dwight McKee, pres., 100%. Sale to Michael P. Thompson pends (Television Digest, Vol. 29:11).

Began Operation: April 18, 1985. Sale to present owner by Aztec Communications approved by FCC Oct. 27, 1988.

Represented (sales): Adam Young Inc.

Represented (legal): John Midlen.

Represented (engineering): B. Scott Baxter & Associates.

Personnel:

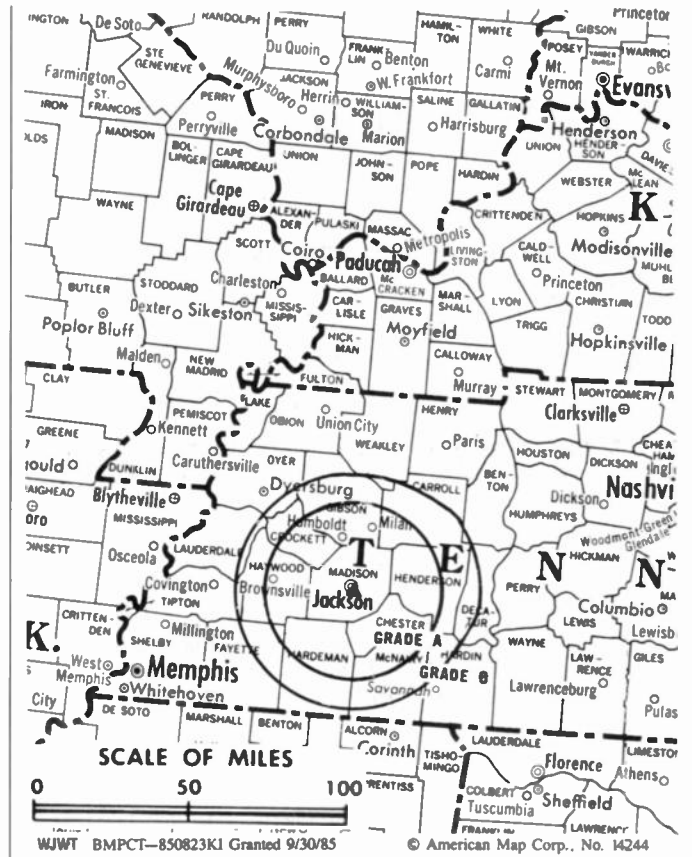
BUD BORCHERT, general manager.
BILL KING, sales manager.

Highest 30 Sec. Rate: \$100.

City of License: Jackson. ADI: Jackson, TN. Rank: 180.

Total Households: © MSI Consumer Market Data as of 1/1/89. TV Homes, TV% and Circulation © 1989 Arbitron. County coverage based on Arbitron study.

Net Weekly Circulation	State County	Total Households	TV Households Households %
Between 25-49%	TENNESSEE		
	Chester	4,900	4,800 99
	Henderson	9,100	9,000 99
	Mc Nairy	9,500	9,400 98
	Madison	30,000	29,700 99



Net Weekly Circulation	State County	Total Households	TV Households Households %
TENNESSEE			
Between 5-24%	Carroll	10,900	10,800 99
	Crockett	5,300	5,200 98
	Decatur	4,500	4,400 98
	Gibson	19,000	18,800 99
	Hardin	8,700	8,500 98
	Haywood	7,100	7,000 99
	Weakley	12,500	12,300 99
Station Totals		121,500	119,900 99
Net Weekly Circulation (1989)			31,300
Average Daily Circulation (1989)			9,900

Tennessee—Johnson City-Bristol-Kingsport

WJHL-TV

Ch. 11

Network Service: CBS.

Licensee: Roy H. Park Bcstg. of Tri-Cities, 338 E. Main St., Box 1130, Johnson City, TN 37601.

Studio: 338 E. Main St., Johnson City, TN 37601.

Mailing Address: Box 1130, Johnson City, TN 37605-1130.

Telephone: 615-926-2151. **TWX:** 810-575-8551. **Fax:** 615-926-7928.

Technical Facilities: Channel No. 11 (198-204 MHz). Authorized power: 245-kw visual, 30-kw aural. Antenna: 2320-ft. above av. terrain, 228-ft. above ground, 4398-ft. above sea level.

Latitude 36° 25' 55"
Longitude 82° 08' 15"

Transmitter: Holston Mountain.

Satellite Earth Stations: Scientific-Atlanta, 7-meter C-band; Scientific-Atlanta, 4.6-meter C-band; AFC, 3.664-meter Ku-band; Aristocom, 3.053-meter C-band; Prodelin, 3.053-meter C-band; M/A-Com, Scientific-Atlanta receivers.

News Services: AP, CBS.

Ownership: Park Communications Inc. See Group Ownership of Television Stations.

Began Operation: October 26, 1953. Sale to present owner by W. H. Lancaster Sr. & Jr. was approved June 8, 1964 by FCC (Television Digest, Vol. 4:11, 24).

Represented (sales): Blair Television.

Represented (legal): Wiley, Rein & Fielding.

Represented (engineering): A. D. Ring & Associates.

Personnel:

JACK D. DEMPSEY, vice president & general manager.
EDWARD C. HERBERT, general sales manager.
ALFRED GREGORY, program director & film buyer.
CARL DICKENSON, chief engineer.

Highest One Hour Rate: \$4500.

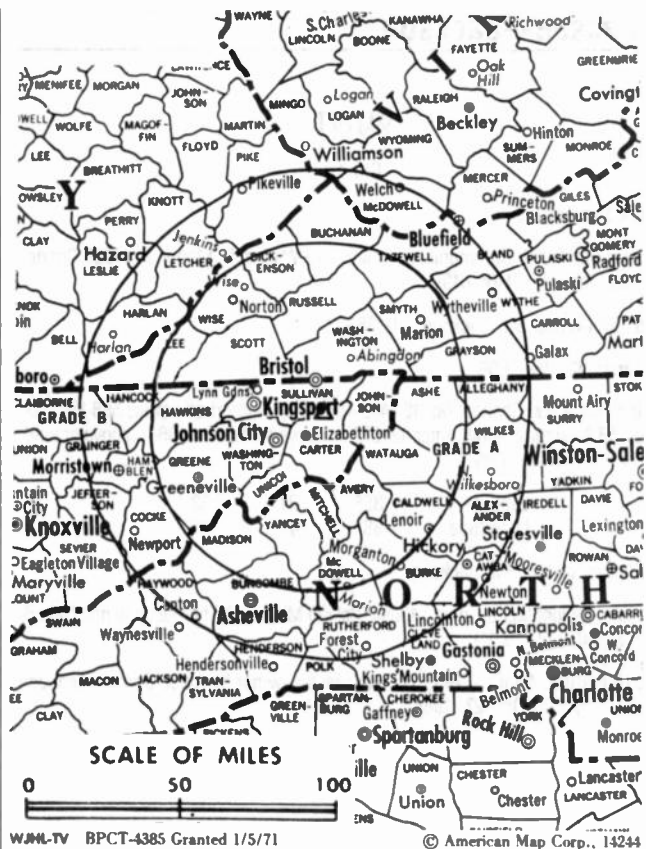
Highest 30 Sec. Rate: \$1000.

NETWORK BASE HOURLY RATE: \$936.

City of License: Johnson City. **ADI:** Bristol, VA-Kingsport-Johnson City, TN. **Rank:** 87.

Total Households: © MSI Consumer Market Data as of 1/1/89. TV Homes, TV% and Circulation © 1989 Arbitron. County coverage based on Arbitron study.

Net Weekly Circulation	State County	Total Households	TV Households	%
50% & Over	NORTH CAROLINA			
	Watauga	12,800	12,600	98
	TENNESSEE			
	Carter	20,000	19,800	99
	Greene	21,300	21,100	99
	Hawkins	17,500	17,200	99
	Johnson	5,500	5,400	98
	Sullivan	58,100	57,700	99
	Unicoi	6,500	6,400	98
	Washington	35,200	34,900	99
	VIRGINIA			
	Buchanan	12,300	12,000	98
	Dickenson	7,000	6,900	99
	Lee	9,600	9,400	98
	Russell	11,900	11,700	98
	Scott	8,900	8,700	98
	Smyth	11,800	11,700	99



Net Weekly Circulation	State County	Total Households	TV Households	%
50% & Over	Washington	24,200	23,900	99
	Wise	17,300	17,000	98
Between 25-49%	KENTUCKY			
	Letcher	10,900	10,700	98
	NORTH CAROLINA			
	Ashe	9,300	9,100	98
	Avery	5,400	5,300	98
	Yancey	5,800	5,700	97
	TENNESSEE			
	Hancock	2,300	2,300	100
	VIRGINIA			
	Tazewell	17,600	17,400	99
Between 5-24%	KENTUCKY			
	Knott	6,100	5,900	98
	Leslie	5,000	4,800	97
	Magoffin	4,900	4,800	98
	Pike	29,900	29,400	98
	NORTH CAROLINA			
	Mitchell	5,400	5,300	98
	Swain	4,100	4,000	98
	TENNESSEE			
	Claiborne	9,800	9,600	98
	Cocke	11,400	11,200	99
	Hamblen	21,300	21,100	99
Jefferson	12,600	12,500	99	
VIRGINIA				
Bland	2,200	2,100	95	
WEST VIRGINIA				
Mc Dowell	15,900	15,700	98	
Wyoming	12,000	11,800	98	
Station Totals		471,800	465,100	99
Net Weekly Circulation (1989)			271,400	
Average Daily Circulation (1989)			162,000	

Tennessee—Kingsport-Johnson City-Bristol

WKPT-TV

Ch. 19

Network Service: ABC.

Licensee: Holston Valley Bcstg. Corp., Box WKPT, Kingsport, TN 37662.

Studio: 222 Commerce St., Kingsport, TN 37660.

Telephone: 615-246-9578. TWX: 810-574-5180.

Technical Facilities: Channel No. 19 (500-506 MHz). Authorized power: 1255-kw max. & 447-kw horizontal visual, 251-kw max. & 89.1-kw horizontal aural. Antenna: 2320-ft. above av. terrain, 225-ft. above ground, 4398-ft. above sea level.

Latitude 36° 25' 54"
Longitude 82° 08' 15"

Transmitter: Holston Mountain, Cherokee National Forest.

Multichannel TV Sound: Stereo and separate audio program.

Satellite Earth Stations: AFC, 5-meter; AFC, 3-meter; AFC, 3-meter Ku-band; Av-com, M/A-Com, Microdyne, Scientific-Atlanta receivers.

News Services: ABC, AP, ESPN, Potomac News Service.

Ownership: The Home News Co. See Group Ownership of Television Stations.

Began Operation: August 20, 1969.

Represented (sales): Seltel Inc.

Represented (legal): Cordon & Kelly.

Represented (engineering): Moffet, Larson & Johnson Inc.

Personnel:

GEORGE E. DEVAULT JR., president & general manager.
RAY WALKER, executive vice president, station & general sales manager.
HAROLD T. DOUGHERTY, senior vice president, engineering.
BETTE LAWSON, vice president & controller.
JACK JETER, sales manager.
BETTY PAYNE, news director.
FRED FALIN, program director.
JEFF FAUST, production director.

Highest One Hour Rate: \$4000.

Highest 30 Sec. Rate: \$600.

NETWORK BASE HOURLY RATE: \$325.

City of License: Kingsport. ADI: Bristol, VA-Kingsport-Johnson City, TN. Rank: 87.

Total Households: © MSI Consumer Market Data as of 1/1/89. TV Homes, TV% and Circulation © 1989 Arbitron. County coverage based on Arbitron study.



WKPT-TV BPCT-3760 Granted 12/8/66

© American Map Corp., 14244

Net Weekly Circulation	State County	Total Households	TV Households	% Households
Between 25-49%	NORTH CAROLINA			
	Avery	5,400	5,300	98
	TENNESSEE			
	Greene	21,300	21,100	99
	Hawkins	17,500	17,200	99
Between 5-24%	VIRGINIA			
	Russell	11,900	11,700	98
	KENTUCKY			
	Bell	11,900	11,700	98
	Floyd	18,400	18,100	99
Station Totals	Harlan	14,500	14,300	99
	Knott	6,100	5,900	98
	Leslie	5,000	4,800	97
	Perry	12,000	11,700	98
	Pike	29,900	29,400	98
	NORTH CAROLINA			
	Watauga	12,800	12,600	98
	TENNESSEE			
	Hamblen	21,300	21,100	99
	Hancock	2,300	2,300	100
VIRGINIA				
Bland	2,200	2,100	95	
Lee	9,600	9,400	98	
Tazewell	17,600	17,400	99	
Wythe	9,500	9,300	98	
Station Totals		446,900	440,500	99
Net Weekly Circulation (1989)				182,400
Average Daily Circulation (1989)				74,800

Net Weekly Circulation	State County	Total Households	TV Households	% Households
50% & Over	TENNESSEE			
	Carter	20,000	19,800	99
	Sullivan	58,100	57,700	99
	Unicoi	6,500	6,400	98
	Washington	35,200	34,900	99
Between 25-49%	VIRGINIA			
	Buchanan	12,300	12,000	98
	Dickenson	7,000	6,900	99
	Scott	8,900	8,700	98
	Smyth	11,800	11,700	99
Between 5-24%	Washington	24,200	23,900	99
	Wise	17,300	17,000	98
Between 25-49%	KENTUCKY			
Letcher	10,900	10,700	98	

Tennessee—Knoxville

WATE-TV

Ch. 6

Network Service: ABC.

Licensee: Nationwide Communications Inc., Box 2349, Knoxville, TN 37901.

Studio: 1306 Broadway NE, Knoxville, TN 37917.

Telephones: 615-637-6666; 615-637-0711. TWX: 810-583-0114.

Fax: 615-525-4091.

Technical Facilities: Channel No. 6 (82-88 MHz). Authorized power: 100-kw visual, 10-kw aural. Antenna: 1490-ft. above av. terrain, 1153-ft. above ground, 2549-ft. above sea level.

Latitude 36° 00' 13"
Longitude 83° 56' 35"

Transmitter: Sharp's Ridge Memorial Park Rd.

Multichannel TV Sound: Stereo only.

Satellite Earth Stations: Andrew, 7.2-meter; Comtech, 5-meter; Andrew, 4.5-meter; AFC, 3.7-meter Ku-band; Avanteq, M/A-Com, Pinzone, Scientific-Atlanta receivers.

News Service: AP.

Ownership: Nationwide Communications Inc. See Group Ownership of Television Stations.

Began Operation: October 1, 1953. Sale to present owner by Paul Montcastle and associates approved on April 8, 1965 by FCC (Television Digest, Vol. 5:9, 15).

Represented (sales): Blair Television.

Represented (legal): Fletcher, Heald & Hildreth.

Represented (engineering): Cohen, Dippell & Everist, P.C.

Personnel:

JIM MIKELS, general manager.
JAMES ABBOTT, station manager.
RICK McCUE, general sales manager.
DICK BRADLEY, local sales manager.
TIMOTHY FRAME, national sales manager.
BOB WILLIAMS, chief engineer.
DAVID SMITH, news director.
STEVE OGLESBY, promotion director.
DEBBIE FARMER, business manager.

Highest 30 Sec. Rate: \$2000.

NETWORK BASE HOURLY RATE: \$1600.

City of License: Knoxville. ADI: Knoxville. Rank: 60.

Total Households: © MSI Consumer Market Data as of 1/1/89. TV Homes, TV% and Circulation © 1989 Arbitron. County coverage based on Arbitron study.

Net Weekly Circulation	State County	Total Households	TV Households	%
50% & Over	KENTUCKY			
	Bell	11,900	11,700	98
	Knox	10,900	10,700	98
	Mc Creary	5,700	5,600	98
	Whitley	13,400	13,200	99
	TENNESSEE			
	Anderson	27,400	27,200	99
	Blount	32,700	32,400	99
	Campbell	13,700	13,500	99
	Claiborne	9,800	9,600	98
	Cocke	11,400	11,200	99
	Cumberland	12,500	12,300	98
	Fentress	5,600	5,500	98
	Grainger	6,400	6,300	98
Hamblen	21,300	21,100	99	
Hancock	2,300	2,300	100	
Jefferson	12,600	12,500	99	
Knox	132,600	131,700	99	
Loudon	11,900	11,800	99	



WATE-TV BPCT-4672 Granted 1/14/74

© American Map Corp., 14244

Net Weekly Circulation	State County	Total Households	TV Households	%
50% & Over	Monroe	11,200	11,000	99
	Morgan	5,600	5,500	98
	Roane	18,700	18,600	99
	Scott	7,500	7,300	98
	Sevier	19,100	18,900	99
	Union	4,800	4,700	98
VIRGINIA	Lee	9,600	9,400	98
	KENTUCKY			
Between 25-49%	Harlan	14,500	14,300	99
	TENNESSEE			
	Bledsoe	3,500	3,400	99
	Greene	21,300	21,100	99
	Hawkins	17,500	17,200	99
	Mcminn	16,300	16,100	99
	Meigs	2,800	2,800	100
VIRGINIA				
Wise	17,300	17,000	98	
Between 5-24%	GEORGIA			
	Fannin	6,300	6,200	98
	KENTUCKY			
	Laurel	15,300	15,000	98
	Leslie	5,000	4,800	97
	Pulaski	18,700	18,300	98
	Russell	5,600	5,500	98
	Wayne	6,600	6,400	97
	NORTH CAROLINA			
	Jackson	9,700	9,500	98
	Transylvania	10,100	10,000	99
TENNESSEE				
Overton	6,700	6,600	98	
Polk	5,000	4,900	99	
Rhea	9,300	9,200	99	
Sequatchie	3,400	3,400	100	
Sullivan	58,100	57,700	99	
Station Totals		671,600	663,400	99
Net Weekly Circulation (1989)			397,700	
Average Daily Circulation (1989)			223,500	

Tennessee—Knoxville

WBIR-TV

Ch. 10

Network Service: NBC.

Licensee: Multimedia WBIR Inc., Box 2760, Greenville, SC 29602.

Studio: 1513 Hutchinson Ave., Knoxville, TN 37917.

Telephone: 615-637-1010. TWX: 810-583-0172.

Technical Facilities: Channel No. 10 (192-198 MHz). Authorized power: 316-kw visual, 35.5-kw aural. Antenna: 1790-ft. above av. terrain, 1504-ft. above ground, 2849-ft. above sea level.

Latitude 36° 00' 19"
Longitude 83° 56' 23"

Transmitter: Memorial Park Rd., Sharp's Ridge, Knoxville.

Satellite Earth Stations: Scientific-Atlanta, 7-meter; Anixter-Mark, 5-meter; Scientific-Atlanta, 4.6-meter; RCA Americom, 3.6-meter Ku-band; Harris, 3-meter; Harris, M/A-Com, Scientific-Atlanta receivers.

News Services: AP, CNN, NIWS.

Ownership: Multimedia Inc. See Group Ownership of Television Stations.

Began Operation: August 12, 1956. Transfer to Multimedia Inc. by Southeastern Bcstg. Co. approved Sept. 22, 1967 by FCC. Previous sale to WMRC Inc. by Taft Bcstg. Co. approved Nov. 16, 1960 (Television Digest, Vol. 16:39, 47). Sale of 70% by Gilmore N. Nunn, Mr. & Mrs. Robert L. Ashe & John P. Hart to Taft Bcstg., which previously had held other 30%, was approved Oct. 29, 1959 (Vol. 15:41, 44).

Represented (sales): Katz Television.

Represented (legal): Dow, Lohnes & Albertson.

Represented (engineering): Jules Cohen & Associates.

Personnel:

JAMES M. HART, vice president & general manager.
STEVE DEAN, creative services director.
ROBERT E. HORTON, chief engineer.
BOB W. FRANKLIN, news director.

Highest 30 Sec. Rate: \$1500.

NETWORK BASE HOURLY RATE: \$1225.

City of License: Knoxville. AOI: Knoxville. Rank: 60.

Total Households: © MSI Consumer Market Data as of 1/1/89. TV Homes, TV% and Circulation © 1989 Arbitron. County coverage based on Arbitron study.

Net Weekly Circulation	State County	Total Households	TV Households	Households %
50% & Over	KENTUCKY			
	Bell	11,900	11,700	98
	Harlan	14,500	14,300	99
	Knox	10,900	10,700	98
	Mc Creary	5,700	5,600	98
	Wayne	6,600	6,400	97
	Whitley	13,400	13,200	99
	NORTH CAROLINA			
	Graham	2,500	2,500	98
	TENNESSEE			
Anderson	27,400	27,200	99	
Blount	32,700	32,400	99	
Campbell	13,700	13,500	99	
Claiborne	9,800	9,600	98	
Cocke	11,400	11,200	99	
Cumberland	12,500	12,300	98	
Fentress	5,600	5,500	98	
Grainger	6,400	6,300	98	
Greene	21,300	21,100	99	
Hamblen	21,300	21,100	99	
Jefferson	12,600	12,500	99	
Knox	132,600	131,700	99	
Loudon	11,900	11,800	99	
Mcminn	16,300	16,100	99	



WBIR-TV BPCT-781006KH Granted 3/14/79

© American Map Corp., 14244

Net Weekly Circulation	State County	Total Households	TV Households	Households %
50% & Over	Monroe	11,200	11,000	99
	Morgan	5,600	5,500	98
	Roane	18,700	18,600	99
	Scott	7,500	7,300	98
	Sevier	19,100	18,900	99
	Union	4,800	4,700	98
Between 25-49%	KENTUCKY			
	Clay	7,700	7,500	97
	Laurel	15,300	15,000	98
	Pulaski	18,700	18,300	98
Russell	5,600	5,500	98	
Between 5-24%	TENNESSEE			
	Bledsoe	3,500	3,400	99
	Hancock	2,300	2,300	100
	Hawkins	17,500	17,200	99
	Meigs	2,800	2,800	100
	Rhea	9,300	9,200	99
	VIRGINIA			
	Lee	9,600	9,400	98
	GEORGIA			
	Fannin	6,300	6,200	98
KENTUCKY				
Casey	5,700	5,600	98	
Leslie	5,000	4,800	97	
NORTH CAROLINA				
Cherokee	8,000	7,900	98	
Jackson	9,700	9,500	98	
Madison	6,500	6,300	97	
TENNESSEE				
Overton	6,700	6,600	98	
Polk	5,000	4,900	99	
Sullivan	58,100	57,700	99	
Station Totals		671,200	662,800	99
Net Weekly Circulation (1989)				440,900
Average Daily Circulation (1989)				286,600

Tennessee—Knoxville

WKCH-TV

Ch. 43

Network Service: Fox.

Licensee: Knoxville Television Ltd., Debtor-in-Possession, 7401 Kingston Pike, Knoxville, TN 37919.

Studio: 109 E. Churchwell, Knoxville, TN 37917.

Mailing Address: Box 3809, Knoxville, TN 37927.

Telephone: 615-971-4343. Fax: 615-637-6956.

Technical Facilities: Channel No. 43 (644-650 MHz). Authorized power: 2210-kw max. visual, 221-kw max. aural. Antenna: 1150-ft. above av. terrain, 1079-ft. above ground, 2179-ft. above sea level.

Latitude 35° 59' 20"
Longitude 83° 57' 45"

Transmitter: Cadock Ave., Sharp's Ridge.

Satellite Earth Stations: Scientific-Atlanta, 4.6-meter C-band; AFC, 3-meter Ku-band; Harris, Scientific-Atlanta receivers.

News Services: AP, CNN.

Ownership: Media Central Inc. See Group Ownership of Television Stations. Note: Sale pends.

Began Operation: December 31, 1983. Sale to present owner by H. Bernard Dixon, et al., approved by FCC Oct. 1, 1985.

Represented (sales): Seltel Inc.

Represented (legal): Seymour M. Chase, P.C.

Represented (engineering): A. D. Ring & Associates.

Personnel:

JASON ELKIN, general manager.
MATT PRYOR, general sales manager.
BILL DEWERT, national sales manager.
CARL WOLFE, chief engineer.
PHIL RAINEY, news director.
AMY KOZAR, program director.
SANDY BOWERS, business manager.
GREG PERRY, promotion director.

Highest One Hour Rate: \$4000.

Highest 30 Sec. Rate: \$300.

City of License: Knoxville. ADI: Knoxville. Rank: 60.

Total Households: © MSI Consumer Market Data as of 1/1/89. TV Homes, TV% and Circulation © 1989 Arbitron. County coverage based on Arbitron study.

Net Weekly Circulation	State County	Total Households	TV Households	%
50% & Over	TENNESSEE			
	Blount	32,700	32,400	99
	Campbell	13,700	13,500	99
	Knox	132,600	131,700	99
Between 25-49%	KENTUCKY			
	Bell	11,900	11,700	98



Net Weekly Circulation	State County	Total Households	TV Households	%
Between 25-49%	TENNESSEE			
	Anderson	27,400	27,200	99
	Claiborne	9,800	9,600	98
	Grainger	6,400	6,300	98
	Hamblen	21,300	21,100	99
	Jefferson	12,600	12,500	99
	Loudon	11,900	11,800	99
	Monroe	11,200	11,000	99
	Morgan	5,600	5,500	98
	Roane	18,700	18,600	99
	Sevier	19,100	18,900	99
Union	4,800	4,700	98	
Between 5-24%	KENTUCKY			
	Harlan	14,500	14,300	99
	Knox	10,900	10,700	98
	Mc Creary	5,700	5,600	98
	Whitley	13,400	13,200	99
	TENNESSEE			
	Cocke	11,400	11,200	99
Station Totals		395,600	391,500	99
Net Weekly Circulation (1989)			164,000	
Average Daily Circulation (1989)			58,400	

Tennessee—Knoxville

WKXT-TV

Ch. 8

Network Service: CBS.

Licensee: Knoxville Ch. 8 Ltd. Partnership, Box 59088, Knoxville, TN 37901.

Studio: Sharp's Ridge Memorial Park Rd., Knoxville, TN 37917.

Mailing Address: Box 59088, Knoxville, TN 37950-9088.

Telephone: 615-689-8000. **Fax:** 615-689-9047.

Technical Facilities: Channel No. 8 (180-186 MHz). Authorized power: 316-kw visual, 31.6-kw aural. Antenna: Circularly polarized, 1254-ft. above av. terrain, 1016-ft. above ground, 2274-ft. above sea level.

Latitude 36° 00' 35.90"
Longitude 83° 55' 56.50"

Transmitter: 0.18-mi. NE of Sharp's Ridge Memorial Park, Knox County.

Ownership: South Central Communications Corp., Ltd. Partner & Tennessee Telecorp. Inc., Ltd. Partner, 100% jointly. South Central Communications Corp. ownership: John D. Engelbrecht, pres., 88%; Bettie A. Engelbrecht, secy., 12%; Leighman D. Groves, treas., 0.5%. Tennessee Telecorp. Inc. ownership: Donald K. Bagwell, pres., 20%; Ralph N. Boston, 20%; Lewis F. Cosby, 20%; Earl R. Taylor, 20% & Sue C. Walker, 20%

Began Operation: December 8, 1988.

Represented (sales): Pety Television.

Represented (legal): McCampbell & Young, P.C.

Represented (engineering): Smith & Powstenko.

Personnel:

- LEWIS F. COSBY, general manager.
- EARL R. TAYLOR, general sales manager.
- ANDREW R. REEVES, assistant general sales manager.
- ROBERT H. GLENN, chief engineer.
- DONALD K. BAGWELL, news director.
- SUE CARR WALKER, promotion director.
- EVELYN CANNON, business manager.
- WILLIAM E. ECKSTEIN, cable relations.
- RALPH H. BOSTON, sports director.

Rates: On request.

City of License: Knoxville. **ADI:** Knoxville. **Rank:** 60.

Total Households: © MSI Consumer Market Data as of 1/1/89. TV Homes, TV% and Circulation © 1989 Arbitron. County coverage based on Arbitron study.

Net Weekly Circulation	State County	Total Households	TV Households	%
50% & Over	KENTUCKY			
	Bell	11,900	11,700	98
	TENNESSEE			
	Anderson	27,400	27,200	99
	Blount	32,700	32,400	99
	Campbell	13,700	13,500	99
	Claiborne	9,800	9,600	98
	Cocke	11,400	11,200	99
	Grainger	6,400	6,300	98
	Hamblen	21,300	21,100	99
	Jefferson	12,600	12,500	99
	Knox	132,600	131,700	99
	Loudon	11,900	11,800	99
	Monroe	11,200	11,000	99



WKXT-TV BMPCT-881011KH Granted 12/2/88 © American Map Corp., No. 14244

Net Weekly Circulation	State County	Total Households	TV Households	%
50% & Over	Morgan	5,600	5,500	98
	Roane	18,700	18,600	99
	Sevier	19,100	18,900	99
	Union	4,800	4,700	98
Between 25-49%	KENTUCKY			
	Knox	10,900	10,700	98
	Mc Creary	5,700	5,600	98
	Pulaski	18,700	18,300	98
TENNESSEE	Whitley	13,400	13,200	99
	TENNESSEE			
	Cumberland	12,500	12,300	98
	Scott	7,500	7,300	98
Between 5-24%	KENTUCKY			
	Harlan	14,500	14,300	99
	Laurel	15,300	15,000	98
	TENNESSEE			
	Fentress	5,600	5,500	98
	Greene	21,300	21,100	99
	Hancock	2,300	2,300	100
	Hawkins	17,500	17,200	99
	Mcminn	16,300	16,100	99
	Polk	5,000	4,900	99
Rhea	9,300	9,200	99	
VIRGINIA				
Lee	9,600	9,400	98	
Station Totals		536,500	530,100	99
Net Weekly Circulation (1989)			308,600	
Average Daily Circulation (1989)			174,400	

Tennessee—Lebanon

WJFB

Ch. 66

Network Service: None, independent.

Licensee: Joe F. Bryant, 200 E. Spring St., Lebanon, TN 38087.

Studio: 200 E. Spring St., Lebanon, TN 38087.

Telephones: 615-244-5142; 615-444-4797. **Fax:** 615-444-7215.

Technical Facilities: Channel No. 66 (782-788 MHz). Authorized power: 100-kw max. visual, 10-kw max. aural. Antenna: 436-ft. above av. terrain, 315-ft. above ground, 1105-ft. above sea level.

Latitude	36°	08'	24''
Longitude	86°	18'	47''

Holds CP for change to 250-kw max. visual, 528-ft. above av. terrain, 259-ft. above ground, 1148-ft. above sea level, lat. 36° 09' 13'', long. 86° 22' 46''; transmitter to 4.3-mi. S of Lebanon on Franklin Rd., Wilson County. BPCT-881028KH.

Transmitter: 0.2-mi. E of State Rd. 2315, 4.6-mi. S of Lebanon Square.

Ownership: Joe F. Bryant, 100%. Bryant owns permittee of WMST(AM), Mount Juliet, TN.

Began Operation: July 8, 1987.

Represented (engineering): James H. Hayes.

Personnel:

JOE BRYANT, president & general manager.
 PAT BRYANT, program director.
 DALE HOWARD, chief engineer.

Rates: On request.



WJFB BPCT-881028KH Granted 1/6/89

© American Map Corp., No. 14244

Arbitron Data: Not available.

City of License: Lebanon. **ADI:** Nashville. **Rank:** 32.

Tennessee—Memphis

WHBQ-TV

Ch. 13

Network Service: ABC.

Licensee: RKO General Inc., 485 S. Highland, Box 11407, Memphis, TN 38111.

Studio: 485 S. Highland, Box 11407, Memphis, TN 38111.

Telephone: 901-320-1313. TWX: 810-591-1877. Fax: 901-323-0092.

Technical Facilities: Channel No. 13 (210-216 MHz). Authorized power: 316-kw visual, 63.2-kw aural. Antenna: 1013-ft. above av. terrain, 1076-ft. above ground, 1336-ft. above sea level.

Latitude 35° 10' 28"
Longitude 89° 50' 41"

Transmitter: 6555 Raleigh-La Grange Rd.

Satellite Earth Stations: 2 Andrew, 7.3-meter; Andrew, 4.5-meter; Avantek receivers.

News Service: AP.

Ownership: GenCorp. Sale to Adams Communications pends (Television Digest, Vol. 29:20).

Began Operation: September 27, 1953.

Represented (sales): Harrington, Righter & Parsons Inc.

Represented (legal): Wilmer, Cutler & Pickering.

Personnel:

ALEX BONNER, vice president & general manager.
JACK BOLTON, general sales manager.
JIMMIE MITCHELL, local sales manager.
DON BRADLEY, news director.
BOB LEWIS, program director.
JANICE KNAPP, promotion director.
JEAN PIERCY, controller.
LARRY COUGHLAN, chief engineer.
PAT BOREN, sales service director.

Highest One Hour Rate: \$10,000.

Highest 30 Sec. Rate: \$2000.

NETWORK BASE HOURLY RATE: \$1250.

City of License: Memphis. ADI: Memphis. Rank: 41.

Total Households: © MSI Consumer Market Data as of 1/1/89. TV Homes, TV% and Circulation © 1989 Arbitron. County coverage based on Arbitron study.

Net Weekly Circulation	State County	Total Households	TV Households	%
50% & Over	ARKANSAS			
	Crittenden	16,800	16,500	98
	Cross	6,800	6,700	99
	Lee	5,100	4,900	97
	Mississippi	19,600	19,300	98
	Phillips	11,000	10,700	97
	St Francis	9,900	9,700	98
	MISSOURI			
	Pemiscot	8,500	8,300	98
	MISSISSIPPI			
	Benton	2,700	2,700	98
	Coahoma	12,200	12,000	98
	De Soto	21,600	21,200	98
	Marshall	10,500	10,300	98
	Panola	9,900	9,800	98
	Quitman	4,000	3,900	97
	Tate	7,000	6,900	99
	Tippah	7,200	7,100	99
	Tunica	3,000	2,900	97
	Yalobusha	5,000	4,900	98
	TENNESSEE			
	Crockett	5,300	5,200	98
	Dyer	13,400	13,300	99
	Fayette	8,300	8,200	98
	Gibson	19,000	18,800	99
	Hardeman	8,400	8,300	99
	Haywood	7,100	7,000	99
Lauderdale	9,400	9,300	99	
Madison	30,000	29,700	99	



WHBQ-TV BMPCT-1046 Granted 4/30/53

© American Map Corp., 14244

Net Weekly Circulation	State County	Total Households	TV Households	%
50% & Over	Shelby	298,400	296,300	99
	Tipton	12,500	12,300	99
Between 25-49%	ARKANSAS			
	Craighead	24,200	23,900	99
	Poinsett	9,300	9,200	99
	MISSOURI			
	Dunklin	13,200	12,900	98
	MISSISSIPPI			
	Alcorn	13,300	13,100	98
	Grenada	7,200	7,000	98
	Lafayette	11,500	11,400	99
	Lee	24,500	24,200	99
Prentiss	9,300	9,200	99	
Tallahatchie	5,400	5,300	97	
Union	9,000	8,900	99	
TENNESSEE				
Chester	4,900	4,800	99	
Lake	2,600	2,600	100	
Mc Nairy	9,500	9,400	98	
Between 5-24%	ARKANSAS			
	Clay	7,800	7,700	99
	Greene	12,400	12,200	98
	Jackson	7,700	7,600	99
	Lawrence	7,200	7,000	97
	MISSISSIPPI			
	Lowndes	21,800	21,600	99
	Pontotoc	8,500	8,400	99
	Tishomingo	7,100	7,000	99
	TENNESSEE			
Carroll	10,900	10,800	99	
Henderson	9,100	9,000	99	
Obion	13,200	13,100	99	
Weakley	12,500	12,300	99	
Station Totals		834,700	824,800	99
Net Weekly Circulation (1989)				518,100
Average Daily Circulation (1989)				261,300

Tennessee—Memphis

WMC-TV

Ch. 5

Network Service: NBC.

Licensee: Scripps Howard Inc., 1100 Central Trust Tower, Box 5380, Cincinnati, OH 45201.

Studio: 1960 Union Ave., Memphis, TN 38104.

Telephone: 901-726-0555.

Technical Facilities: Channel No. 5 (76-82 MHz). Authorized power: 100-kw visual, 20-kw aural. Antenna: 1013-ft. above av. terrain, 1088-ft. above ground, 1335-ft. above sea level.

Latitude 35° 10' 09"
Longitude 89° 53' 12"

Transmitter: 5317 Crestview Dr., U.S. 70 & Macon Rd.

Satellite Earth Stations: Scientific-Atlanta, 7-meter C-band; GE, 5-meter Ku-band; Miralite, 3.9-meter Ku & C-band; Harris, M/A-Com, Scientific-Atlanta, Standard Components receivers.

AM Affiliate: WMC, 5-kw, 790 kHz (ABC).

FM Affiliate: WMC-FM, 300-kw, 99.7 MHz (No. 259), 910-ft (ABC).

News Services: AP, CNN, NBC, UPI.

Ownership: Scripps Howard Broadcasting Co., 100%. See Group Ownership of Television Stations.

Began Operation: December 11, 1948.

Represented (sales): Blair Television.

Represented (legal): Baker & Hostetler.

Represented (engineering): Cohen, Dippell & Everist, P.C.

Personnel:

RON KLAYMAN, vice president & general manager.
JOE COOPER, assistant general manager, sales.
CHARLOTTE ENGLISH, assistant general manager, programming & promotion.
JAMES C. WRIGHT, local sales manager.
WILLIAM FEE, national sales manager.
MASON GRANGER, news director.
MICHAEL I. SCHWARTZ, engineering manager.
JAMES FROMMEL, business manager.
PHILIP SLAVICK, operations manager.
ROB MIZE, creative services manager.

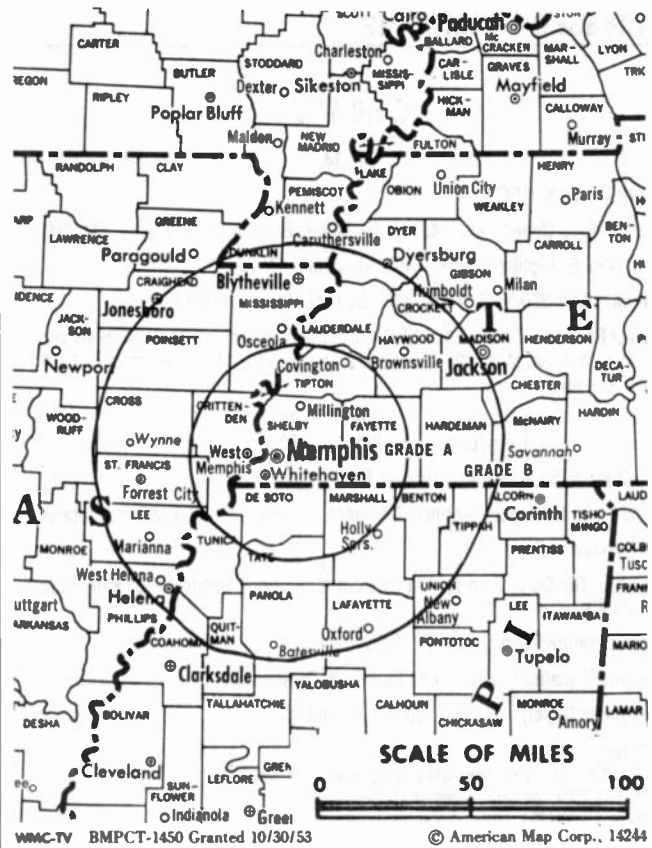
Highest 30 Sec. Rate: \$3500.

NETWORK BASE HOURLY RATE: \$2650.

City of License: Memphis. ADI: Memphis. Rank: 41.

Total Households: © MSI Consumer Market Data as of 1/1/89. TV Homes, TV% and Circulation © 1989 Arbitron. County coverage based on Arbitron study.

Net Weekly Circulation	State County	Total Households	TV Households	%
50% & Over	ARKANSAS			
	Craighead	24,200	23,900	99
	Crittenden	16,800	16,500	98
	Cross	6,800	6,700	99
	Greene	12,400	12,200	98
	Lee	5,100	4,900	97
	Mississippi	19,600	19,300	98
	Phillips	11,000	10,700	97
	Poinsett	9,300	9,200	99
	St Francis	9,900	9,700	98
	MISSOURI			
	Dunklin	13,200	12,900	98
	Pemiscot	8,500	8,300	98
	MISSISSIPPI			
Alcorn	13,300	13,100	98	
Benton	2,700	2,700	98	
Coahoma	12,200	12,000	98	



Net Weekly Circulation	State County	Total Households	TV Households	%
50% & Over	De Soto	21,600	21,200	98
	Grenada	7,200	7,000	98
	Lafayette	11,500	11,400	99
	Leflore	13,700	13,500	98
	Marshall	10,500	10,300	98
	Panola	9,900	9,800	98
	Quitman	4,000	3,900	97
	Tate	7,000	6,900	99
	Tippah	7,200	7,100	99
	Tunica	3,000	2,900	97
	Union	9,000	8,900	99
	Yalobusha	5,000	4,900	98
	TENNESSEE			
	Chester	4,900	4,800	99
	Crockett	5,300	5,200	98
	Dyer	13,400	13,300	99
	Fayette	8,300	8,200	98
	Gibson	19,000	18,800	99
	Hardeman	8,400	8,300	99
Haywood	7,100	7,000	99	
Lauderdale	9,400	9,300	99	
Mc Nairy	9,500	9,400	98	
Madison	30,000	29,700	99	
Shelby	298,400	296,300	99	
Tipton	12,500	12,300	99	
Between 25-49%	ARKANSAS			
	Clay	7,800	7,700	99
	Jackson	7,700	7,600	99
	Lawrence	7,200	7,000	97
	Randolph	6,600	6,400	97

(Continued on page A-1036)

Station Totals	946,100	933,500	99
Net Weekly Circulation (1989)		691,000	
Average Daily Circulation (1989)		451,400	

Tennessee—Memphis

WMKW-TV

Ch. 30

Network Service: Fox.

Licensee: West Tennessee Bcstg. Corp., 2876 Directors Cove, Memphis, TN 38131.

Studio: 2876 Directors Cove, Memphis, TN 38131.

Mailing Address: Box 30030, Memphis, TN 38130.

Telephone: 901-346-3030. **Easylink:** 62958386. **Fax:** 901-346-1451.

Technical Facilities: Channel No. 30 (566-572 MHz). Authorized power: 5000-kw max. visual, 50-kw aural. Antenna: 1002-ft. above av. terrain, 1114-ft. above ground, 1449-ft. above sea level.

Latitude 35° 09' 17"
Longitude 89° 49' 20"

Transmitter: WKNO-TV tower, 2.5-mi. NE of Memphis on L & N Railroad.

Satellite Earth Stations: Scientific-Atlanta, 4.6-meter; M/A-Com, 4.2-meter Ku-band; Automation Techniques, 3.8-meter; Automation Techniques, M/A-Com, Scientific-Atlanta receivers.

Ownership: MT Communications Inc., 100%. Ownership: Michael P. Thompson, 100%. MTC owns 40% of Central Tennessee Bcstg. Corp., licensee of WCAY-TV Nashville. Michael P. Thompson owns 53% of CTBC.

Began Operation: April 18, 1983. Sale to present owner by TVX Bcst. Group approved by FCC March 10, 1989 (Television Digest, Vol. 29:7).

Represented (sales): Settel Inc.

Represented (legal): Fisher, Wayland, Cooper & Leader.

Personnel:

- THOMAS MacARTHUR, general manager.
- FRED PROCISE, general sales manager.
- TREY MURPHREE, local sales manager.
- JIM MATTSON, chief engineer.
- JAMES WARNER, program director.
- JEAN ANDERS, promotion director.
- DENISE REBER, business manager.

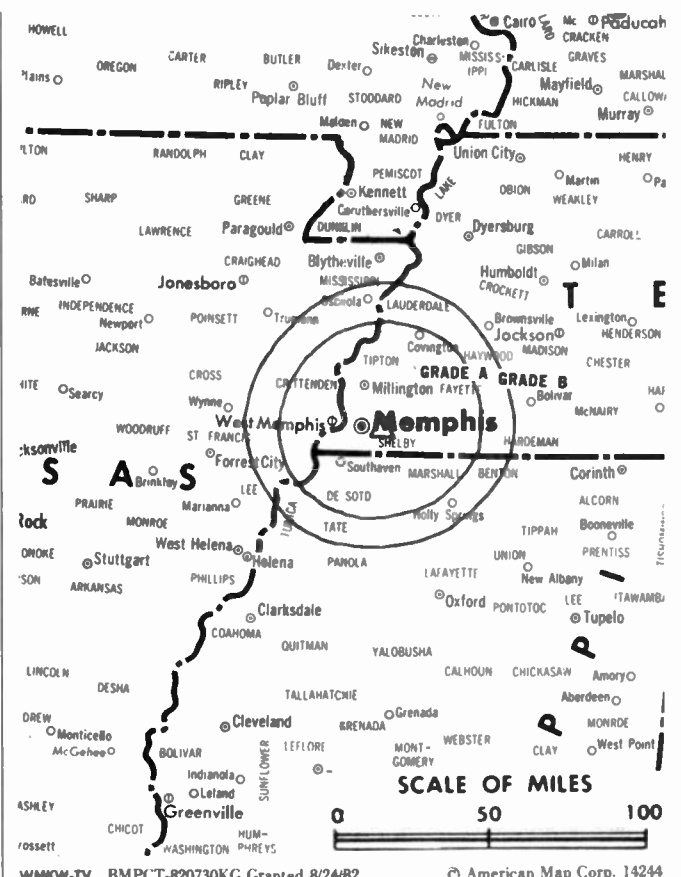
Highest One Hour Rate: \$5000.

Highest 30 Sec. Rate: \$1200.

City of License: Memphis. **ADI:** Memphis. **Rank:** 41.

Total Households: © MSI Consumer Market Data as of 1/1/89. TV Homes, TV% and Circulation © 1989 Arbitron. County coverage based on Arbitron study.

Net Weekly Circulation	State County	Total Households	TV Households	%
50% & Over	ARKANSAS			
	Crittenden	16,800	16,500	98
	MISSISSIPPI			
	De Soto	21,600	21,200	98
	Tate	7,000	6,900	99
	TENNESSEE			
	Shelby	298,400	296,300	99
Between 25-49%	ARKANSAS			
	Cross	6,800	6,700	99
	Mississippi	19,600	19,300	98
	Phillips	11,000	10,700	97



WMKW-TV BNPCT-820730KG Granted 8/24/82

© American Map Corp. 14244

Net Weekly Circulation	State County	Total Households	TV Households	%
Between 25-49%	MISSISSIPPI			
	Benton	2,700	2,700	98
	Marshall	10,500	10,300	98
	Panola	9,900	9,800	98
	Tunica	3,000	2,900	97
TENNESSEE	Dyer	13,400	13,300	99
	Fayette	8,300	8,200	98
	Hardeman	8,400	8,300	99
	Tipton	12,500	12,300	99
	Between 5-24%	ARKANSAS		
Craighead		24,200	23,900	99
Lee		5,100	4,900	97
Poinsett		9,300	9,200	99
St Francis		9,900	9,700	98
MISSISSIPPI	Alcorn	13,300	13,100	98
	Coahoma	12,200	12,000	98
	Lafayette	11,500	11,400	99
	Quitman	4,000	3,900	97
	Tippah	7,200	7,100	99
TENNESSEE	Crockett	5,300	5,200	98
	Haywood	7,100	7,000	99
	Lauderdale	9,400	9,300	99
Station Totals		568,400	562,100	99
Net Weekly Circulation (1989)				255,900
Average Daily Circulation (1989)				99,200

Tennessee—Memphis

WPTY-TV

Ch. 24

Network Service: None, independent.

Licensee: Chase Bcstg. of Memphis Inc., One Commercial Plaza, Hartford, CT 06103.

Studio: 2225 Union Ave, Memphis, TN 38104.

Telephone: 901-278-2424. **TWX:** 810-591-1201. **Fax:** 901-278-8924.

Technical Facilities: Channel No. 24 (530-536 MHz). Authorized power: 3003-kw max. visual, 600.6-kw max. aural. Antenna: 1011-ft. above av. terrain, 1043-ft. above ground, 1338-ft. above sea level.

Latitude 35° 12' 11"
Longitude 89° 48' 16"

Transmitter: Kate Bond Rd. & U.S. Hwy. 64, Memphis.

Satellite Earth Stations: Scientific-Atlanta, 5-meter; United Satellite Systems, 5-meter; Scientific-Atlanta receivers.

Ownership: Chase Bcstg. of Memphis, gen. partner, 1%; Roger M. Freedman, Ltd. partner, 99%. See Chase Communications Corp. in Group Ownership of TV Stations.

Began Operation: September 10, 1978. Sale to present owners by Precht Communications, et al., approved by FCC March 28, 1986. Previous sale by Martin F. Connelly, Arthur E. Muth, et al., to Precht Communications. approved by FCC July 23, 1984. Sale to Channel 24 Memphis Ltd. Partnership approved March 28, 1986. Sale to present owners approved by FCC May 31, 1988.

Represented (sales): Pety Television Inc.

Represented (legal): Schnader, Harrison, Segal & Lewis.

Represented (engineering): Andrus & Associates.

Personnel:

- KENT E. LILLIE, vice president & general manager.
- ROBIN BARNES, director of national sales.
- HOWARD ROBERTSON, director of regional sales.
- STEPHEN W. PICKELL, chief engineer.
- BILL GRAFF, program director.
- JON KECK, promotion director.
- LINDA THREET, business manager.

Highest One Hour Rate: \$8000.

Highest 30 Sec. Rate: \$2000.

City of License: Memphis. **ADI:** Memphis. **Rank:** 41.

Total Households: © MSI Consumer Market Data as of 1/1/89. TV Homes, TV% and Circulation © 1989 Arbitron. County coverage based on Arbitron study.

Net Weekly Circulation	State County	Total Households	TV Households	%
50% & Over	ARKANSAS			
	Crittenden	16,800	16,500	98
	Mississippi	19,600	19,300	98
	Phillips	11,000	10,700	97
	Poinsett	9,300	9,200	99
	MISSOURI			
	Dunklin	13,200	12,900	98
	Pemiscot	8,500	8,300	98
	MISSISSIPPI			
	Benton	2,700	2,700	98
	De Soto	21,600	21,200	98
	Marshall	10,500	10,300	98
	Tate	7,000	6,900	99
	TENNESSEE			
	Dyer	13,400	13,300	99
Fayette	8,300	8,200	98	
Hardeman	8,400	8,300	99	
Lake	2,600	2,600	100	
Shelby	298,400	296,300	99	
Tipton	12,500	12,300	99	
Between 25-49%	ARKANSAS			
	Clay	7,800	7,700	99
	Craighead	24,200	23,900	99
Cross	6,800	6,700	99	



Net Weekly Circulation	State County	Total Households	TV Households	%
Between 25-49%	ARKANSAS			
	Greene	12,400	12,200	98
	St Francis	9,900	9,700	98
	MISSISSIPPI			
	Alcorn	13,300	13,100	98
	Coahoma	12,200	12,000	98
	Panola	9,900	9,800	98
	Tippah	7,200	7,100	99
	Tunica	3,000	2,900	97
	Union	9,000	8,900	99
	TENNESSEE			
	Crockett	5,300	5,200	98
	Haywood	7,100	7,000	99
	Lauderdale	9,400	9,300	99
	Mc Nairy	9,500	9,400	98
Madison	30,000	29,700	99	
Between 5-24%	ARKANSAS			
	Jackson	7,700	7,600	99
	Lawrence	7,200	7,000	97
	Lee	5,100	4,900	97
	MISSOURI			
	New Madrid	7,800	7,600	97
	MISSISSIPPI			
	Lafayette	11,500	11,400	99
	Lee	24,500	24,200	99
	Prentiss	9,300	9,200	99
	Quitman	4,000	3,900	97
	Tallahatchie	5,400	5,300	97
	Yaibussha	5,000	4,900	98
	TENNESSEE			
	Chester	4,900	4,800	99
Gibson	19,000	18,800	99	
Weakley	12,500	12,300	99	
Station Totals		764,700	755,500	99
Net Weekly Circulation (1989)			359,600	
Average Daily Circulation (1989)			142,700	

Tennessee—Memphis

WREG-TV

Ch. 3

Network Service: CBS.

Licensee: The New York Times Broadcasting Service Inc, 803 Channel 3 Dr., Memphis, TN 38103.

Studio: 803 Channel 3 Drive, Memphis, TN 38103.

Telephone: 901-577-0100. TWX: 910-250-3814. Fax: 901-577-0167.

Technical Facilities: Channel No. 3 (60-66 MHz). Authorized power: 100-kw visual, 20-kw aural. Antenna: 1000-ft. above av. terrain, 1077-ft. above ground, 1349-ft. above sea level.

Latitude 35° 10' 52.19"
Longitude 89° 49' 56.11"

Transmitter: 2.75-mi. SE of Bartlett, 2105 Charles Bryan Rd.

Multichannel TV Sound: Stereo only.

Satellite Earth Stations: Satcom Technologies, 5-meter Ku & C-band; Scientific-Atlanta, 7-meter C-band; Scientific-Atlanta, 4.7-meter C-band; DX Engineering, Scientific-Atlanta receivers.

News Services: AP, CBS, National Weather Service, UPI.

Ownership: The New York Times Co. See Group Ownership of Television Stations.

Began Operation: January 1, 1956. Sale to present owner by Cowles Bcstg. approved by FCC Aug. 18, 1971 (Television Digest, Vol. 10:44; 11:34). Sale to Cowles by Hoyt B. Wooten approved by FCC April 24, 1963 (Vol. 3:1, 17).

Represented (sales): Katz Television.

Represented (legal): Koteen & Naftalin.

Represented (engineering): Jules Cohen & Associates, P.C.

Personnel:

OLIN MORRIS, president & general manager.
HUGH PULLEY, vice president & general sales manager.
PEGGY VYNCKE, vice president & business manager.
RON WALTER, vice president, employe relations.
JIM HAWKINS, national sales manager.
JIM ANHALT, director of engineering.
BILL BERRA, news director.
STELLA L. FIELDS, program traffic manager.
CARL BAUMAN, manager of advertising & promotion.
CAL CROWELL, production manager.
VIRGINIA FORD, traffic manager.

Highest 30 Sec. Rate: \$3500.

NETWORK BASE HOURLY RATE: \$2272.

City of License: Memphis. ADI: Memphis. Rank: 41.

Total Households: © MSI Consumer Market Data as of 1/1/89. TV Homes, TV% and Circulation © 1989 Arbitron. County coverage based on Arbitron study.

Net Weekly Circulation	State County	Total Households	TV Households	%
50% & Over	ARKANSAS			
	Craighead	24,200	23,900	99
	Crittenden	16,800	16,500	98
	Cross	6,800	6,700	99
	Greene	12,400	12,200	98
	Lee	5,100	4,900	97
	Mississippi	19,600	19,300	98
	Phillips	11,000	10,700	97
	Poinsett	9,300	9,200	99
	St Francis	9,900	9,700	98
	MISSOURI			
	Pemiscot	8,500	8,300	98
	MISSISSIPPI			
	Alcorn	13,300	13,100	98
Benton	2,700	2,700	98	
Coahoma	12,200	12,000	98	



Net Weekly Circulation	State County	Total Households	TV Households	%
50% & Over	De Soto	21,600	21,200	98
	Lafayette	11,500	11,400	99
	Marshall	10,500	10,300	98
	Panola	9,900	9,800	98
	Quitman	4,000	3,900	97
	Tate	7,000	6,900	99
	Tippah	7,200	7,100	99
	Tunica	3,000	2,900	97
	Union	9,000	8,900	99
	Yalobusha	5,000	4,900	98
	TENNESSEE			
	Chester	4,900	4,800	99
	Crockett	5,300	5,200	98
	Dyer	13,400	13,300	99
	Fayette	8,300	8,200	98
	Gibson	19,000	18,800	99
	Hardeman	8,400	8,300	99
	Hardin	8,700	8,500	98
	Haywood	7,100	7,000	99
Lauderdale	9,400	9,300	99	
Mc Nairy	9,500	9,400	98	
Madison	30,000	29,700	99	
Shelby	298,400	296,300	99	
Tipton	12,500	12,300	99	
Between 25-49%	ARKANSAS			
	Clay	7,800	7,700	99
	Jackson	7,700	7,600	99
	Lawrence	7,200	7,000	97
	Randolph	6,600	6,400	97
MISSOURI				
Dunklin	13,200	12,900	98	

(Continued on page A-1036)

Station Totals	902,100	890,400	99
Net Weekly Circulation (1989)		638,900	
Average Daily Circulation (1989)		390,300	

Tennessee—Murfreesboro-Nashville

WHTN

Ch. 39

Network Service: None, independent.

Licensee: Tennessee Television Inc., 14 Public Square N, Murfreesboro, TN 37130.

Studio: 5202 Lebanon Rd., Old Hickory, TN 37138.

Telephone: 615-895-3240.

Technical Facilities: Channel No. 39 (620-626 MHz). Authorized power: 5000-kw max. visual, 500-kw max. aural. Antenna: 821-ft. above av. terrain, 878-ft. above ground, 1449-ft. above sea level.

Latitude	36°	04'	54"
Longitude	86°	25'	57"

Transmitter: Lone Oak Rd., 2.36-mi. SW of Gladeville.

Satellite Earth Stations: 3 in operation.

Ownership: Christian TV Network, 100%. See Group Ownership of Television Stations.

Began Operation: December 30, 1983. Sale to Murfreesboro TV Corp by Channel 39 of Murfreesboro approved by FCC Aug. 2, 1985. Sale to present owners approved Aug. 21, 1986.

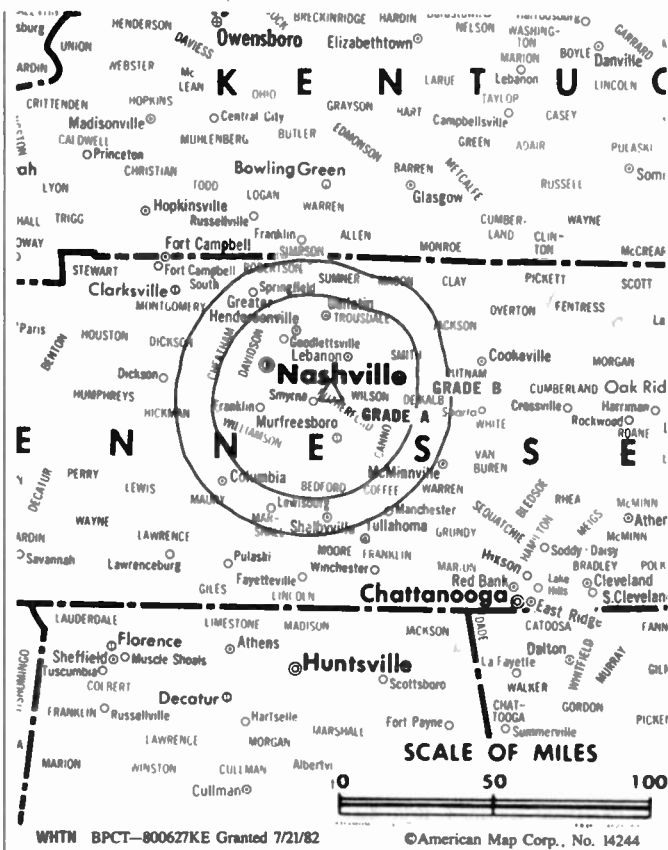
Personnel:

TERRY BOOKOUT, president & general manager.

Highest One Hour Rate: \$580.

Highest 30 Sec. Rate: \$70.

Arbitron Data: Not available.



City of License: Murfreesboro. **ADI:** Nashville. **Rank:** 32.

Tennessee—Nashville

WCAY-TV

Ch. 30

Network Service: Fox.

Licensee: Central Tennessee Bcstg. Corp., 5519 Hoback Glen Rd., Hidden Hills, CA 91302.

Studio: 300 Peabody St., Nashville, TN 37210.

Telephone: 615-256-3030.

Technical Facilities: Channel No. 30 (566-572 MHz). Authorized power: 5000-kw max. visual, 500-kw max. aural. Antenna: 1415-ft. above av. terrain, 1249-ft. above ground, 2017-ft. above sea level.

Latitude 36° 15' 50"
Longitude 86° 47' 38"

Transmitter: 1-mi. S of intersection of 124 & Old Hickory Blvd.

Satellite Earth Stations: 4 in operation.

Ownership: Michael P. Thompson, pres., 100%; Law Conner, secy. See Group Ownership of Television Stations.

Began Operation: February 18, 1984. Sale to present owner by TVX Broadcast Group approved by FCC Oct. 19, 1988.

Represented (sales): Seltel Inc.

Represented (engineering): Lawrence Behr Associates Inc.

Personnel:

- JAMES C. WARNER, general manager.
- DALE FOSHEE, general sales manager.
- DAMON FULTZ, local sales manager.
- BRUCE ELDER, director of engineering.
- KRISTEN BAILEY, director of operations.
- DEBORAH LITTLE, promotion manager.
- DEBORAH TAYLOR, business manager.

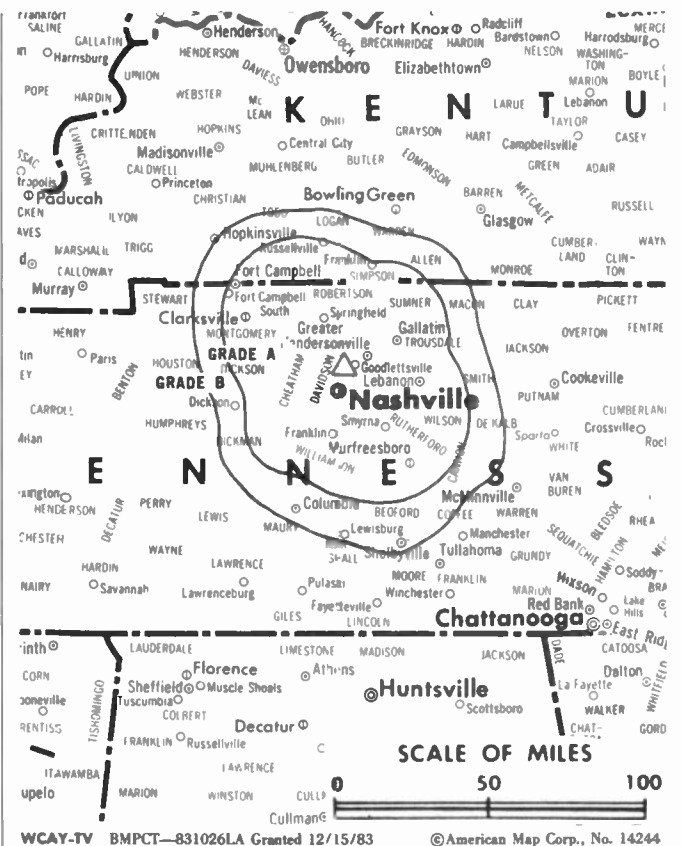
Highest One Hour Rate: \$3000.

Highest 30 Sec. Rate: \$500.

City of License: Nashville. ADI: Nashville. Rank: 32.

Total Households: © MSI Consumer Market Data as of 1/1/89. TV Homes, TV% and Circulation © 1989 Arbitron. County coverage based on Arbitron study.

Net Weekly Circulation	State County	Total Households	TV Households	%
50% & Over	TENNESSEE			
	Cheatham	9,400	9,300	99
	Montgomery	32,500	32,300	99
	Robertson	14,700	14,600	99
	Rutherford	38,400	38,100	99
Between 25-49%	KENTUCKY			
	Allen	5,800	5,700	98
	Christian	20,500	20,300	99
	Logan	10,000	9,900	99
	Monroe	4,800	4,700	99
	Simpson	5,500	5,500	99
	Todd	4,200	4,100	99
	Trigg	3,600	3,600	100
	Warren	30,800	30,600	99
	TENNESSEE			
	Cannon	4,200	4,200	99
Coffee	15,900	15,800	99	
Davidson	201,000	200,100	100	
De Kalb	5,800	5,700	98	
Dickson	12,500	12,400	99	



WCAY-TV BNPCT-831026LA Granted 12/15/83 © American Map Corp., No. 14244

Net Weekly Circulation	State County	Total Households	TV Households	%	
Between 25-49%	Hickman	5,700	5,700	99	
	Maury	20,900	20,700	99	
	Overton	6,700	6,600	98	
	Smith	5,800	5,700	99	
	Sumner	34,900	34,700	99	
	Trousdale	2,600	2,600	100	
	Van Buren	1,500	1,500	100	
	Williamson	26,100	25,900	99	
	Wilson	24,400	24,200	99	
	Between 5-24%	KENTUCKY			
		Barren	12,900	12,800	99
Butler		4,200	4,100	99	
Caldwell		4,900	4,800	98	
Muhlenberg		11,700	11,600	99	
TENNESSEE					
Bedford		11,100	11,000	99	
Franklin		12,200	12,100	99	
Giles		9,500	9,300	98	
Houston		2,400	2,400	100	
Humphreys		6,200	6,200	99	
Lewis		3,600	3,600	99	
Macon		6,200	6,100	98	
Marshall	8,100	8,000	99		
Putnam	19,200	19,000	99		
Stewart	3,800	3,800	100		
Warren	13,100	12,900	99		
White	7,900	7,800	99		
Station Totals		685,200	680,000	99	
Net Weekly Circulation (1989)			251,700		
Average Daily Circulation (1989)			92,000		

Tennessee—Nashville

WKRN-TV

Ch. 2

Network Service: ABC.

Licensee: Young Broadcasting of Nashville Inc., 3 East 54th St., New York, NY 10022.

Studio: 441 Murfreesboro Rd., Nashville, TN 37210.

Telephone: 615-259-2200.

Technical Facilities: Channel No. 2 (54-60 MHz). Authorized power: 100-kw visual, 10-kw aural. Antenna: 1353-ft. above av. terrain, 942-ft. above ground, 2049-ft. above sea level.

Latitude 36° 02' 49"
Longitude 86° 49' 49"

Transmitter: 1406 Old Hickory Blvd., 8-mi. S of Nashville.

Satellite Earth Stations: Andrew, 9-meter C-band; Scientific-Atlanta, 7-meter C-band; Andrew, 4.5-meter C-band; Vertex, 4.5-meter Ku-band; Avantek, DX Engineering, M/A-Com, Scientific-Atlanta receivers.

News Services: AP, UPI.

Ownership: Young Broadcasting Inc., 100%. See Group Ownership of Television Stations.

Begin Operation: November 28, 1953 on Ch. 8. Sale to Young Bcstg. by Knight-Ridder approved by FCC April 17, 1989 (*Television Digest*, Vol. 29:9) Sale to Knight-Ridder by General Electric Bcstg. Co. approved by FCC Sept. 28, 1983 (*Television Digest*, Vol. 22:48; 23:18). Sale to General Electric by Louis R. Draughton & Associates approved April 6, 1966 (Vol. 5:41; 6:15).

Represented (sales): Adam Young Inc.

Personnel:

- DAN MASLAN, president & general manager.
- PHILLIP CRICHFIELD, general sales manager.
- KATHY POZGAR, national sales manager.
- GENE PARKER, chief engineer.
- DEBORAH McDERMOTT, operations manager.
- ROBERT BRENNAN, business manager.
- JAN WADE, marketing director.

Highest One Hour Rate: \$15,000.

Highest 30 Sec. Rate: \$6,000.

NETWORK BASE HOURLY RATE: \$1250.

City of License: Nashville. **AOI:** Nashville. **Rank:** 32.

Total Households: © MSI Consumer Market Data as of 1/1/89. TV Homes, TV% and Circulation © 1989 Arbitron. County coverage based on Arbitron study.

Net Weekly Circulation	State County	Total Households	TV Households	%
50% & Over	KENTUCKY			
	Christian	20,500	20,300	99
	Cumberland	2,800	2,800	98
	Monroe	4,800	4,700	99
	Todd	4,200	4,100	99
	Trigg	3,600	3,600	100
	TENNESSEE			
	Bedford	11,100	11,000	99
	Benton	6,200	6,100	98
	Cannon	4,200	4,200	99
Cheatham	9,400	9,300	99	
Coffee	15,900	15,800	99	
Davidson	201,000	200,100	100	
De Kalb	5,800	5,700	98	
Dickson	12,500	12,400	99	
Franklin	12,200	12,100	99	
Giles	9,500	9,300	98	
Hickman	5,700	5,700	99	
Houston	2,400	2,400	100	
Humphreys	6,200	6,200	99	
Jackson	3,300	3,300	98	
Lawrence	13,300	13,100	99	



WKRN-TV Doc—19617 Granted 8/23/73

© American Map Corp., No. 14244

Net Weekly Circulation	State County	Total Households	TV Households	%
50% & Over	Lewis	3,600	3,600	99
	Macon	6,200	6,100	98
	Marshall	8,100	8,000	99
	Maury	20,900	20,700	99
	Montgomery	32,500	32,300	99
	Moore	1,800	1,800	100
	Overton	6,700	6,600	98
	Perry	2,500	2,500	100
	Pickett	1,600	1,600	100
	Putnam	19,200	19,000	99
	Robertson	14,700	14,600	99
	Rutherford	38,400	38,100	99
	Smith	5,800	5,700	99
	Stewart	3,800	3,800	100
	Sumner	34,900	34,700	99
	Trousdale	2,600	2,600	100
	Van Buren	1,500	1,500	100
Warren	13,100	12,900	99	
Wayne	5,300	5,200	98	
White	7,900	7,800	99	
Williamson	26,100	25,900	99	
Wilson	24,400	24,200	99	

Between 25-49%	KENTUCKY			
	Allen	5,800	5,700	98
	Barren	12,900	12,800	99
	Clinton	3,600	3,500	97
	Logan	10,000	9,900	99
Simpson	5,500	5,500	99	
TENNESSEE				
Carroll	10,900	10,800	99	
Clay	3,200	3,100	98	

(Continued on page A-1036)

Station Totals	811,300	804,300	99
Net Weekly Circulation (1989)		572,800	
Average Daily Circulation (1989)		324,600	

Tennessee—Nashville

WSMV

Ch. 4

Network Service: NBC.

Licensee: Cook Inlet Television Partners L.P., 2525 C St., Suite 500, Anchorage, AK 99509-3330.

Studio: 5700 Knob Rd., Nashville, TN 37209.

Telephone: 615-749-2244. **TWX:** 810-371-1148. **Fax:** 615-749-2364.

Technical Facilities: Channel No. 4 (66-72 MHz). Authorized power: 200-kw visual, 20-kw aural. Antenna: 1425-ft. above av. terrain, 1368-ft. above ground, 2049-ft. above sea level.

Latitude 36° 08' 27.20"
Longitude 86° 51' 56.20"

Transmitter: 5700 Knob Rd.

Multichannel TV Sound: Stereo only.

Satellite Earth Stations: Harris, 6.1-meter Ku-band; Odom, 5-meter C-band; Harris, 3.5-meter Ku-band; Odom, 5-meter C-band; Harris, Microdyne receivers.

SNG Mobile Dish: Transmit/receive Dalsat, 3-meter Ku-band.

News Services: AP, UPI.

Ownership: Cook Inlet Communications Inc. & WCC Assoc., 50% each. See Group Ownership of Television Stations.

Began Operation: September 30, 1950. Sale to present owners approved April 17, 1989. Sale to Gillett Bcstg. by NLT Corp. approved by FCC Sept. 14, 1981 (Television Digest, Vol. 21:20).

Represented (sales): TeleRep Inc.

Represented (legal): Wilmer, Cutler & Pickering.

Personnel:

- MIKE KETTENRING, president & general manager.
- DAN AKENS, station manager.
- BOB STETTNER, general sales manager.
- BILL LAMB, local sales manager.
- JIM BANKSTON, national sales manager.
- ALAN GRIGGS, news director.
- BRENDA JORDAN, program coordinator.
- TERESA McDANIEL, controller.
- CAROLYN LAWRENCE, creative services director.
- LARRY EMSWELLER, operations manager.

Rates: On request.

NETWORK BASE HOURLY RATE: \$1800.

City of License: Nashville. **ADI:** Nashville. **Rank:** 32.

Total Households: © MSI Consumer Market Data as of 1/1/89. TV Homes, TV% and Circulation © 1989 Arbitron. County coverage based on Arbitron study.

Net Weekly Circulation	State County	Total Households	TV Households	%
50% & Over	KENTUCKY			
	Allen	5,800	5,700	98
	Barren	12,900	12,800	99
	Butler	4,200	4,100	99
	Christian	20,500	20,300	99
	Clinton	3,600	3,500	97
	Cumberland	2,800	2,800	98
	Edmonson	3,600	3,500	97
	Logan	10,000	9,900	99
	Metcalfe	3,800	3,700	99
	Monroe	4,800	4,700	99
	Simpson	5,500	5,500	99
	Todd	4,200	4,100	99
	Trigg	3,600	3,600	100
	Warren	30,800	30,600	99
	TENNESSEE			
	Bedford	11,100	11,000	99



WSMV BPCT-860206KE Granted 3/24/86 © American Map Corp., No. 14244

Net Weekly Circulation	State County	Total Households	TV Households	%
50% & Over	Benton	6,200	6,100	98
	Cannon	4,200	4,200	99
	Cheatham	9,400	9,300	99
	Clay	3,200	3,100	98
	Coffee	15,900	15,800	99
	Davidson	201,000	200,100	100
	Decatur	4,500	4,400	98
	De Kalb	5,800	5,700	98
	Dickson	12,500	12,400	99
	Franklin	12,200	12,100	99
	Giles	9,500	9,300	98
	Henderson	9,100	9,000	99
	Henry	11,800	11,600	99
	Hickman	5,700	5,700	99
	Houston	2,400	2,400	100
	Humphreys	6,200	6,200	99
	Jackson	3,300	3,300	98
	Lawrence	13,300	13,100	99
	Lewis	3,600	3,600	99
	Macon	6,200	6,100	98
Marshall	8,100	8,000	99	
Maury	20,900	20,700	99	
Montgomery	32,500	32,300	99	
Moore	1,800	1,800	100	
Overton	6,700	6,600	98	
Perry	2,500	2,500	100	
Pickett	1,600	1,600	100	
Putnam	19,200	19,000	99	
Robertson	14,700	14,600	99	
Rutherford	38,400	38,100	99	
Smith	5,800	5,700	99	

(Continued on page A-1036)

Station Totals	929,700	921,200	99
Net Weekly Circulation (1989)		694,500	
Average Daily Circulation (1989)		466,900	

Tennessee—Nashville

WTVF

Ch. 5

Network Service: CBS.

Licensee: H & C Communications Inc., 474 James Robertson Pkwy., Nashville, TN 37219.

Studio: 474 James Robertson Pkwy., Nashville, TN 37219.

Telephone: 615-244-5000. **Fax:** 615-248-5309.

Technical Facilities: Channel No. 5 (76-82 MHz). Authorized power: 100-kw visual, 10-kw aural. Antenna: Circularly-polarized, 1394-ft. above av. terrain, 1179-ft. above ground, 2049-ft. above sea level.

Latitude 36° 16' 05"
Longitude 86° 47' 16"

Transmitter: Brick Church Pike & Old Hickory Blvd.

Multichannel TV Sound: Stereo only.

Satellite Earth Stations: Scientific-Atlanta, 7-meter; Harris, 6.1-meter Ku-band; C-band; Scientific-Atlanta, 5-meter C-band; Scientific-Atlanta, 4.6-meter C-band; DX Engineering, Microdyne, Scientific-Atlanta receivers.

SWG Mobile Dish: Transmit/receive Hubcom, 2.4-meter Ku-band.

News Services: AP, Conus, NIWS.

Ownership: H & C Communications Inc. See Group Ownership of Television Stations.

Began Operation: August 6, 1954. Working control of Life & Casualty Insurance Co. was acquired in 1958 by John D. & Clint W. Murchinson Jr., but FCC didn't approve this transfer of control until July 29, 1959 (*Television Digest*, Vol. 14:35, 15:30). American General Insurance Co. acquired 100% of the stock of Life & Casualty Co. on Jan. 1, 1969. Sale to present owner approved by FCC Oct. 15, 1975.

Represented (sales): Petry Television Inc.

Represented (legal): Dow, Lohnes & Albertson.

Represented (engineering): Jules Cohen & Associates.

Personnel:

THOMAS E. ERVIN, president & general manager.
CARRIE L. BROOKS, vice president & treasurer.
CHRIS CLARK, vice president & director of news.
MARK A. BINDA, director of programming.
NEIL SCHWARTZ, director of marketing & sales development.
BOB CLIFFT, national sales manager.
T. W. PATTERSON, chief engineer.
DAVID EARNHARDT, operations manager.

Rates: On request.

City of License: Nashville. **ADI:** Nashville. **Rank:** 32.

Total Households: © MSI Consumer Market Data as of 1/1/89. TV Homes, TV% and Circulation © 1989 Arbitron. County coverage based on Arbitron study.

Net Weekly Circulation	State County	Total Households	TV Households	Households %
KENTUCKY				
50% & Over	Allen	5,800	5,700	98
	Barren	12,900	12,800	99
	Butler	4,200	4,100	99
	Christian	20,500	20,300	99
	Clinton	3,600	3,500	97
	Cumberland	2,800	2,800	98
	Edmonson	3,600	3,500	97
	Logan	10,000	9,900	99
	Metcalfe	3,800	3,700	99
	Monroe	4,800	4,700	99
	Muhlenberg	11,700	11,600	99
	Simpson	5,500	5,500	99
	Todd	4,200	4,100	99
	Trigg	3,600	3,600	100
	Warren	30,800	30,600	99



Net Weekly Circulation	State County	Total Households	TV Households	Households %
TENNESSEE				
50% & Over	Bedford	11,100	11,000	99
	Benton	6,200	6,100	98
	Cannon	4,200	4,200	99
	Cheatham	9,400	9,300	99
	Clay	3,200	3,100	98
	Coffee	15,900	15,800	99
	Davidson	201,000	200,100	100
	De Kalb	5,800	5,700	98
	Dickson	12,500	12,400	99
	Franklin	12,200	12,100	99
	Henry	11,800	11,600	99
	Hickman	5,700	5,700	99
	Houston	2,400	2,400	100
	Humphreys	6,200	6,200	99
	Jackson	3,300	3,300	98
	Lawrence	13,300	13,100	99
	Lewis	3,600	3,600	99
	Macon	6,200	6,100	98
	Marshall	8,100	8,000	99
	Maury	20,900	20,700	99
	Montgomery	32,500	32,300	99
	Moore	1,800	1,800	100
	Overton	6,700	6,600	98
	Perry	2,500	2,500	100
	Pickett	1,600	1,600	100
	Putnam	19,200	19,000	99
	Robertson	14,700	14,600	99
	Rutherford	38,400	38,100	99
	Smith	5,800	5,700	99
	Stewart	3,800	3,800	100

(Continued on page A-1037)

Station Totals	921,200	912,900	99
Net Weekly Circulation (1989)		674,100	
Average Daily Circulation (1989)		404,700	

Tennessee—Nashville

WZTV

Ch. 17

Network Service: None, independent.

Licensee: Act III Bcstg. Inc., One CNN Center, South Tower, Suite 800, Atlanta, GA 30303.

Studio: 631 Mainstream Dr., Nashville, TN 37228.

Telephone: 615-244-1717. TWX: 810-371-1280. Fax: 615-259-3962.

Technical Facilities: Channel No. 17 (488-494 MHz). Authorized power: 2340-kw max. & 1580-kw horizontal visual, 234-kw max. & 158-kw horizontal aural. Antenna: 1160-ft. above av. terrain, 1369-ft. above ground, 2049-ft. above sea level.

Latitude 36° 08' 27"
Longitude 86° 51' 56"

Transmitter: 5700 Knob Rd., Nashville.

Satellite Earth Station: Scientific-Atlanta, 5-meter; M/A-Corn, Scientific-Atlanta receivers.

News Service: AP.

Ownership: Act III Communications Holdings L.P., 100%. See Group Ownership of Television Stations.

Began Operation: August 5, 1968 as WMCV; left air March 14, 1971. Sale to Hudson Bcstg. approved by FCC Aug. 1974. Sale to Robert Zelle approved Sept. 30, 1975. Resumed operation March 6, 1976. Sale to Multimedia by Robert K. Zelle, et al., approved by FCC Dec. 14, 1979 (Television Digest, Vol. 19:5; 20:10). Sale to Act III Bcstg. by Multimedia approved by FCC April 29, 1988 (Vol. 28:5, 12, 26).

Represented (sales): Katz Independent TV Sales.

Represented (legal): Dow, Lohnes & Albertson.

Represented (engineering): Jules Cohen & Associates, P.C.

Personnel:

- GARY DREISPUL, vice president & general manager.
- ROBERT JAY, general sales manager.
- GLORIA CDSCARELLI, local sales manager.
- DALE HOWARD, chief engineer.
- CATHY KRONSBELN, business manager.

Highest 30 Sec. Rate: \$600.

City of License: Nashville. ADI: Nashville. Rank: 32.

Total Households: © MSI Consumer Market Data as of 1/1/89. TV Homes, TV% and Circulation © 1989 Arbitron. County coverage based on Arbitron study.

Net Weekly Circulation	State County	Total Households	TV Households	%
50% & Over	KENTUCKY			
	Allen	5,800	5,700	98
	Christian	20,500	20,300	99
	Logan	10,000	9,900	99
	Monroe	4,800	4,700	99
	Todd	4,200	4,100	99
	TENNESSEE			
	Cheatham	9,400	9,300	99
	Davidson	201,000	200,100	100
	Dickson	12,500	12,400	99
	Lewis	3,600	3,600	99
	Maury	20,900	20,700	99
	Montgomery	32,500	32,300	99
	Rutherford	38,400	38,100	99
	Smith	5,800	5,700	99
Sumner	34,900	34,700	99	
Trousdale	2,600	2,600	100	
Williamson	26,100	25,900	99	
Wilson	24,400	24,200	99	
Between 25-49%	KENTUCKY			
	Barren	12,900	12,800	99
	Muhlenberg	11,700	11,600	99
	Simpson	5,500	5,500	99



Net Weekly Circulation	State County	Total Households	TV Households	%
Between 25-49%	TENNESSEE			
	Warren	30,800	30,600	99
	Bedford	11,100	11,000	99
	Benton	6,200	6,100	98
	Cannon	4,200	4,200	99
	Clay	3,200	3,100	98
	Coffee	15,900	15,800	99
	De Kalb	5,800	5,700	98
	Hickman	5,700	5,700	99
	Houston	2,400	2,400	100
	Humphreys	6,200	6,200	99
	Lawrence	13,300	13,100	99
	Macon	6,200	6,100	98
	Marshall	8,100	8,000	99
	Overton	6,700	6,600	98
	Perry	2,500	2,500	100
	Pickett	1,600	1,600	100
	Putnam	19,200	19,000	99
	Robertson	14,700	14,600	99
Van Buren	1,500	1,500	100	
Warren	13,100	12,900	99	
Wayne	5,300	5,200	98	
White	7,900	7,800	99	
Between 5-24%	KENTUCKY			
	Butler	4,200	4,100	99
	Clinton	3,600	3,500	97
	Cumberland	2,800	2,800	98
	Edmonson	3,600	3,500	97
	Hart	6,100	6,000	98
Marshall	10,500	10,400	99	
Metcalfe	3,800	3,700	99	
Trigg	3,600	3,600	100	
(Continued on page A-1037)				
Station Totals		790,700	784,000	99
Net Weekly Circulation (1989)			343,600	
Average Daily Circulation (1989)			142,900	

Tennessee

WMC-TV, Memphis (Arbitron Data Continued)

Net Weekly Circulation	State County	Total Households	TV Households Households	%
Between 25-49%	MISSISSIPPI			
	Bolivar	14,400	14,000	98
	Itawamba	7,900	7,800	99
	Oktibbeha	12,500	12,200	98
	Pontotoc	8,500	8,400	99
	Prentiss	9,300	9,200	99
	Sunflower	10,800	10,500	97
	Tallahatchie	5,400	5,300	97
	Washington	23,700	23,200	98
	TENNESSEE			
Hardin	8,700	8,500	98	
Henderson	9,100	9,000	99	
Lake	2,600	2,600	100	
Between 5-24%	ARKANSAS			
	Monroe	4,500	4,400	98
	MISSOURI			
	Ripley	5,200	4,900	94
	MISSISSIPPI			
	Calhoun	5,700	5,600	98
	Chickasaw	6,300	6,200	98
	Clay	7,400	7,300	99
	Lee	24,500	24,200	99
	Monroe	12,900	12,800	99
TENNESSEE				
Carroll	10,900	10,800	99	
Obion	13,200	13,100	99	
Weakley	12,500	12,300	99	

WREG-TV, Memphis (Arbitron Data Continued)

Net Weekly Circulation	State County	Total Households	TV Households Households	%
Between 25-49%	MISSISSIPPI			
	Bolivar	14,400	14,000	98
	Grenada	7,200	7,000	98
	Itawamba	7,900	7,800	99
	Lee	24,500	24,200	99
	Pontotoc	8,500	8,400	99
	Prentiss	9,300	9,200	99
	TENNESSEE			
	Carroll	10,900	10,800	99
	Henderson	9,100	9,000	99
Between 5-24%	MISSISSIPPI			
	Calhoun	5,700	5,600	98
	Chickasaw	6,300	6,200	98
	Oktibbeha	12,500	12,200	98
	Sunflower	10,800	10,500	97
	Tallahatchie	5,400	5,300	97
	Tishomingo	7,100	7,000	99
	TENNESSEE			
	Decatur	4,500	4,400	98
	Henry	11,800	11,600	99
Lake	2,600	2,600	100	
Obion	13,200	13,100	99	
Weakley	12,500	12,300	99	

WKRN-TV, Nashville (Arbitron Data Continued)

Net Weekly Circulation	State County	Total Households	TV Households Households	%
Between 25-49%	TENNESSEE			
	Decatur	4,500	4,400	98
	Henry	11,800	11,600	99
Between 5-24%	KENTUCKY			
	Adair	5,800	5,700	98
	Butler	4,200	4,100	99
	Calloway	12,100	12,000	99
	Edmonson	3,600	3,500	97
	Graves	13,200	13,100	99
	Metcalfe	3,800	3,700	99
	Warren	30,800	30,600	99
	TENNESSEE			
	Grundy	5,100	5,000	98
Hardin	8,700	8,500	98	
Henderson	9,100	9,000	99	
Lincoln	10,500	10,400	99	

WSMV, Nashville (Arbitron Data Continued)

Net Weekly Circulation	State County	Total Households	TV Households Households	%
50% & Over	TENNESSEE			
	Stewart	3,800	3,800	100
	Sumner	34,900	34,700	99
	Trousdale	2,600	2,600	100
	Van Buren	1,500	1,500	100
	Warren	13,100	12,900	99
	Wayne	5,300	5,200	98
	White	7,900	7,800	99
	Williamson	26,100	25,900	99
	Wilson	24,400	24,200	99
Between 25-49%	TENNESSEE			
	Carroll	10,900	10,800	99
	Fentress	5,600	5,500	98
	Hardin	8,700	8,500	98
Lincoln	10,500	10,400	99	
Between 5-24%	KENTUCKY			
	Caldwell	4,900	4,800	98
	Calloway	12,100	12,000	99
	Graves	13,200	13,100	99
	Green	4,000	3,900	97
	Hart	6,100	6,000	98
	Hopkins	18,000	17,800	99
	Marshall	10,500	10,400	99
	Muhlenberg	11,700	11,600	99
	Ohio	8,400	8,300	99
TENNESSEE				
Cumberland	12,500	12,300	98	
Grundy	5,100	5,000	98	
Madison	30,000	29,700	99	
Weakley	12,500	12,300	99	

Tennessee

WTVF, Nashville (Arbitron Data Continued)

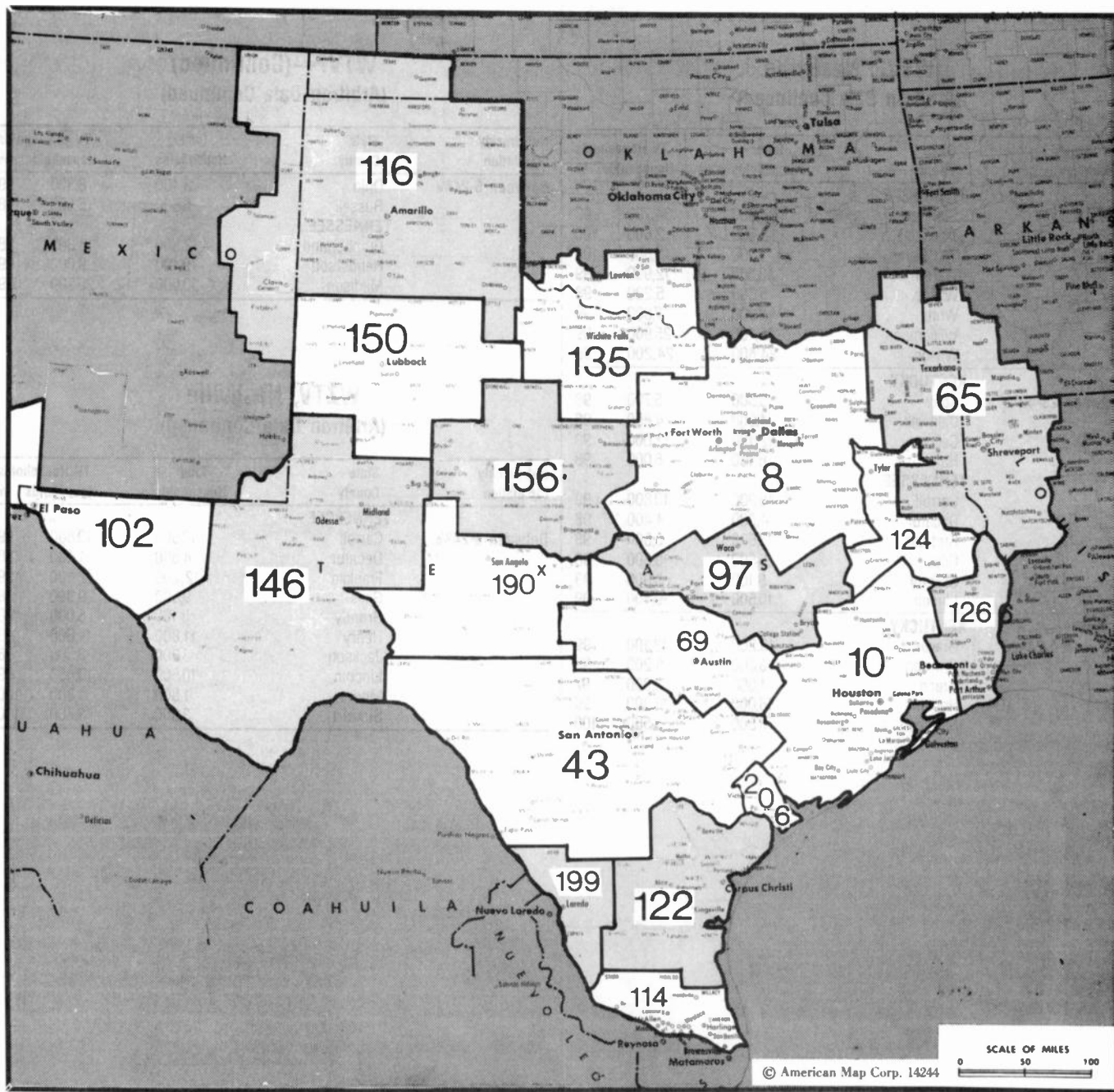
Net Weekly Circulation	State County	Total Households	TV Households Households	%
50% & Over	TENNESSEE			
	Sumner	34,900	34,700	99
	Trousdale	2,600	2,600	100
	Van Buren	1,500	1,500	100
	Warren	13,100	12,900	99
	Wayne	5,300	5,200	98
	White	7,900	7,800	99
	Williamson	26,100	25,900	99
Wilson	24,400	24,200	99	
Between 25-49%	KENTUCKY			
	Adair	5,800	5,700	98
	Caldwell	4,900	4,800	98
	Calloway	12,100	12,000	99
	Hart	6,100	6,000	98
Between 5-24%	TENNESSEE			
	Carroll	10,900	10,800	99
	Decatur	4,500	4,400	98
	Fentress	5,600	5,500	98
	Giles	9,500	9,300	98
	Grundy	5,100	5,000	98
	Lincoln	10,500	10,400	99
KENTUCKY				
Graves	13,200	13,100	99	
Grayson	8,300	8,200	99	
Green	4,000	3,900	97	
Hopkins	18,000	17,800	99	
Mc Lean	3,500	3,500	100	

WTVF—(Continued) (Arbitron Data Continued)

Net Weekly Circulation	State County	Total Households	TV Households Households	%
Between 5-24%	Ohio	8,400	8,300	99
	Russell	5,600	5,500	98
	TENNESSEE			
	Cumberland	12,500	12,300	98
	Henderson	9,100	9,000	99
	Madison	30,000	29,700	99

WZTV, Nashville (Arbitron Data Continued)

Net Weekly Circulation	State County	Total Households	TV Households Households	%
Between 5-24%	TENNESSEE			
	Carroll	10,900	10,800	99
	Decatur	4,500	4,400	98
	Franklin	12,200	12,100	99
	Giles	9,500	9,300	98
	Grundy	5,100	5,000	98
	Henry	11,800	11,600	99
	Jackson	3,300	3,300	98
	Lincoln	10,500	10,400	99
	Moore	1,800	1,800	100
	Stewart	3,800	3,800	100



Market	Arbitron ADI TV Households	Rank	Market Area Commercial TV Stations
Dallas-Fort Worth, TX	1,676,700	8	KDFW (33), KDFI-TV (27), KDFW-TV (4), KDTX-TV (58), KFWD (52), KHSX (49), KTVT (11), KTXA (21), KUVN (23), KXAS-TV (5), KXTX-TV (39), WFAA-TV (8)
Houston, TX	1,447,800	10	KHOU-TV (11), KHSH (67), KHTV (39), KPRC-TV (2), KRIV (26), KRTW (57), KTFH (49), KTMD (48), KTRK-TV (13), KTXH (20), KXLN-TV (45)
San Antonio, TX	554,100	43	KABB (29), KENS-TV (5), KMOL-TV (4), KRRT (35), KSAF-TV (12), KVDA-TV (60), KWEX-TV (41)
Shreveport, LA-Texarkana, TX	403,900	65	KMSS-TV (33), KSLA-TV (12), KTAL-TV (6), KTBS-TV (3)
Austin, TX	353,400	69	KBVO-TV (42), KTBC-TV (7), KVUE-TV (24), KXAN-TV (36)
Waco-Temple, TX	239,100	97	KBTX-TV (3), KCEN-TV (6), KWKT (44), KWTX-TV (10), KXXV (25)
El Paso, TX	224,500	102	KASK-TV (48), KCIK (14), KDCC-TV (4), KINTV (26), KTSM-TV (9), KVIA-TV (7), XEJ-TV (5), XEPM-TV (2), XHII-TV (44)
McAllen-Brownsville, TX	189,200	114	KGBT-TV (4), KRGV-TV (5), KVED (23), XHRI (2)
Amarillo, TX	184,800	116	KAMR-TV (4), KCIT (14), KFDA-TV (10), KVII-TV (7), KVIJ-TV (8)
Corpus Christi, TX	174,200	122	KIII (3), KORO (28), KRIS-TV (6), KZTV (10)
Tyler-Longview, TX	169,000	124	KETK-TV (56), KLMG-TV (51), KLTV (7), KTRF-TV (9)
Beaumont-Port Arthur, TX	165,200	126	KBMT (12), KFDM-TV (6), KJAC-TV (4)
Wichita Falls, TX-Lawton, OK	159,300	135	KAUZ-TV (6), KFDX-TV (3), KJTL (18), KSWO-TV (7)
Odessa-Midland, TX	148,100	146	KMID-TV (2), KMLM (42), KOSA-TV (7), KPEJ (24), KTPX (9), KWAB-TV (4)
Lubbock, TX	135,300	150	KAMC (28), KCBD-TV (11), KJTV (34), KLBK-TV (13), KVH-TV (12)
Abilene-Sweetwater, TX	116,500	156	KRBC-TV (9), KTAB-TV (32), KTXS-TV (12)
San Angelo, TX	47,700	190	KACB-TV (3), KIDY (6), KLST (8), KWIY (13)
Laredo, TX	24,700	199	KGNS-TV (8), KLDO-TV (27), KVTU (13), XEFE-TV (2)
Victoria, TX	25,800	206	KAVU-TV (25), KVCT (19)

State Cross Reference List

Communities that receive programs of stations that are located elsewhere.

KGBT-TV, Brownsville	See Harlingen, TX
KRGV-TV, Brownsville	See Weslaco, TX
KHSX, Dallas-Fort Worth	See Irving, TX
KUVN, Dallas-Fort Worth	See Garland, TX
KXII, Denison	See Ardmore, OK
KTVT, KTXA, KXAS-TV, Fort Worth	See Dallas, TX
KTMD, Galveston	See Houston, TX
KRGV-TV, Harlingen	See Weslaco, TX
KHSH, Houston	See Alvin, TX
KRTW, Houston	See Baytown, TX
KXLN-TV, Houston	See Rosenberg, TX
KETK-TV, Jacksonville	See Tyler, TX
KLMG-TV, Longview	See Tyler, TX
KLTV, Longview	See Tyler, TX
KOSA-TV, Midland & Monahans	See Odessa, TX
KPTX, Monahans	See Odessa, TX
KTRE-TV, Nacogdoches	See Lufkin, TX
KMID-TV, Odessa	See Midland, TX
KBMT, KJAC-TV & KFDM-TV, Port Arthur	See Beaumont, TX
KRRT, San Antonio	See Kerrville, TX
KXII, Sherman	See Ardmore, OK
KTXS-TV, Sweetwater	See Abilene, TX
KWTX-TV & KCEN-TV, Temple	See Waco, TX
KTAL-TV, Texarkana	See Shreveport, LA
KGBT-TV, Weslaco	See Harlingen, TX
KSWO-TV, Wichita Falls	See Lawton, OK

Texas Station Totals as of October 1, 1989

	VHF	UHF	TOTAL
Commercial Television Stations	45	39	84
Educational Television Stations	8	12	20
	53	51	104

Need more sets of the
FACTBOOK!
 For information about
 quantity discounts,
 call collect: 202-872-9200.

Texas—Abilene

KRBC-TV

Ch. 9

(Also operates satellite KACB-TV, San Angelo, TX)

Network Service: NBC.

Licensee: Abilene Radio & Television Co., 4510 S. 14th St., Abilene, TX 79605.

Studio: 4510 S. 14th St., Abilene, TX 79605.

Mailing Address: Box 178, Abilene, TX 79604.

Telephone: 915-692-4242. TWX: 710-372-7788.

Technical Facilities: Channel No. 9 (186-192 MHz). Authorized power: 316-kw visual, 31.6-kw aural. Antenna: 850-ft. above av. terrain, 543-ft. above ground, 2893-ft. above sea level.

Latitude 32° 17' 13"
Longitude 99° 44' 20"

Transmitter: Cedar Gap Mountain.

Multichannel TV Sound: Stereo only.

Satellite Earth Station: Transmit/receive.

News Service: AP.

Ownership: L. Dale Ackers, pres., 33.2%; Christine Ackers Cagle, v.p., 24.16%; Jack Andrews, secy-treas., 29.17%; Florence A. Andrews, 4.17%. Abilene Radio & Television also owns satellite KACB-TV, San Angelo, TX.

Began Operation: August 24, 1953. Sale by Abilene Reporter News approved Sept. 16, 1953 (Television Digest, Vol. 9:35, 38).

Represented (sales): Blair Television.

Represented (legal): Kenkel, Barnard & Edmundson.

Personnel:

DALE ACKERS, president.
KEN KNOX, station & sales manager.
JERRY SHACKELFORD, program director.
BOB WRIGHT, news director.
BOB LLOYD, chief engineer.
KEVIN BROWN, promotion director.
JOHN HUGHES, business manager.

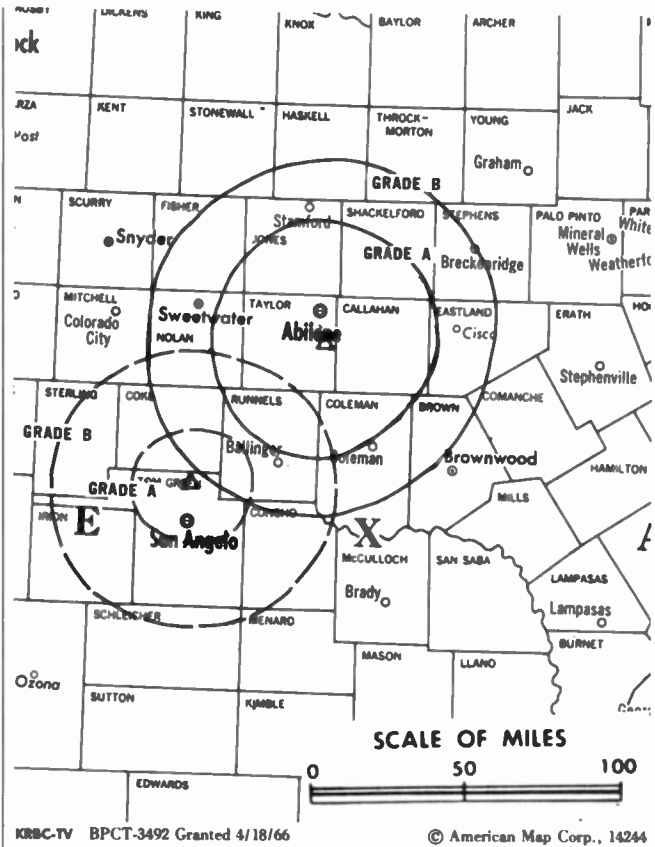
Rates: On request.

NETWORK BASE HOURLY RATE: \$625.

City of License: Abilene. AOI: Abilene-Sweetwater. Rank: 156.

Total Households: © MSI Consumer Market Data as of 1/1/89. TV Homes, TV% and Circulation © 1989 Arbitron. County coverage based on Arbitron study.

Net Weekly Circulation	State County	Total Households	TV Households	%
50% & Over	TEXAS			
	Brown	14,100	13,800	98
	Callahan	4,900	4,800	98
	Coke	1,300	1,300	100
	Coleman	4,300	4,200	99
	Concho	1,100	1,100	100
	Crockett	1,600	1,600	100
	Eastland	8,000	7,900	99
	Fisher	2,100	2,100	100
	Haskell	2,800	2,800	100
	Irion	600	600	100



Net Weekly Circulation	State County	Total Households	TV Households	%
50% & Over	Jones	6,700	6,600	99
	Kimble	1,600	1,500	94
	Knox	1,900	1,900	100
	Mc Culloch	3,600	3,500	97
	Menard	900	900	100
	Mitchell	3,300	3,300	100
	Nolan	6,400	6,300	98
	Runnels	4,800	4,700	98
	Schleicher	1,000	1,000	100
	Scurry	7,100	7,000	99
	Shackelford	1,500	1,500	100
	Stephens	4,300	4,200	98
	Sterling	400	400	100
	Stonewall	1,000	1,000	100
Sutton	1,800	1,700	94	
Taylor	45,400	45,100	99	
Tom Green	36,400	36,000	99	
Between 25-49%	TEXAS			
	Comanche	5,000	4,900	98
	Mills	1,900	1,900	100
	Reagan	1,500	1,500	100
Throckmorton	900	900	100	
Between 5-24%	TEXAS			
	Kent	400	400	100
	Palo Pinto	10,000	9,900	99
	San Saba	2,400	2,400	100
Station Totals		191,000	188,700	99
Net Weekly Circulation (1989)				146,400
Average Daily Circulation (1989)				82,700

Texas—Abilene

KTAB-TV

Ch. 32

Network Service: CBS.

Licensee: Big Country TV of Abilene Inc., Abilene, TX 79608.

Studio: 5401 S. 14th St., Abilene, TX 79605.

Mailing Address: Box 5676, Abilene, TX 79608.

Telephone: 915-695-2777. TWX: 910-897-5439. Fax: 915-695-9922.

Technical Facilities: Channel No. 32 (578-584 MHz). Authorized power: 2040-kw max. & 1230-kw horizontal visual, 408-kw & 245-kw horizontal aural. Antenna: 920-ft. above av. terrain, 749-ft. above ground, 2949-ft. above sea level.

Latitude 32° 16' 35"
Longitude 99° 35' 39"

Transmitter: Near Hwy. 36, 15-mi. SE of Abilene.

Satellite Earth Stations: Transmit/receive Scientific-Atlanta, 7-meter C-band; Scientific-Atlanta, 4.7-meter C-band; Vertex, 4.7-meter Ku-band; M/A-Com, Scientific-Atlanta receivers.

News Service: AP.

Ownership: Shamrock Broadcasting Inc., 100%. See Group Ownership of Television Stations.

Began Operation: October 6, 1979. Sale to present owners by Television Investors Ltd. Partnership approved by FCC Nov. 25, 1986 (Television Digest, Vol. 26:42). Previous sale by Big Country TV of Abilene Inc. approved by FCC Dec. 31, 1984. Sale to Big Country by William Terry, et al., approved by FCC May 25, 1984.

Represented (sales): Katz Television.

Represented (legal): Leventhal, Senter & Lerman.

Represented (engineering): Connelly Consulting Corp.

Personnel:

WAYNE M. ROY, general manager.
JERRY MARSHALL, local sales manager.
LELAND OHLHAUSEN, chief engineer.
BOB BARTLETT, news director.
BRIANA BROOKS, promotion director.
DARLENE LOZA, business manager.
BRYAN MUNDY, operations manager.

Highest One Hour Rate: \$1500.

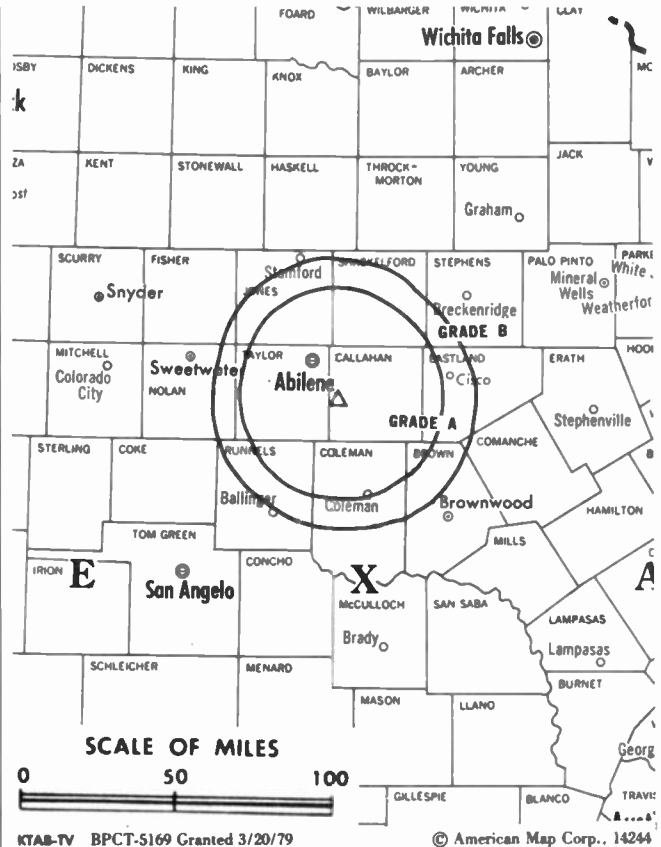
Highest 30 Sec. Rate: \$600.

NETWORK BASE HOURLY RATE: \$521.

City of License: Abilene. ADI: Abilene-Sweetwater. Rank: 156.

Total Households: © MSI Consumer Market Data as of 1/1/89. TV Homes, TV% and Circulation © 1989 Arbitron. County coverage based on Arbitron study.

Net Weekly Circulation	State County	Total Households	TV Households	%
50% & Over	TEXAS			
	Brown	14,100	13,800	98
	Callahan	4,900	4,800	98
	Coleman	4,300	4,200	99
	Comanche	5,000	4,900	98
	Eastland	8,000	7,900	99
	Fisher	2,100	2,100	100
	Haskell	2,800	2,800	100



Net Weekly Circulation	State County	Total Households	TV Households	%
50% & Over	Jones	6,700	6,600	99
	Knox	1,900	1,900	100
	Mitchell	3,300	3,300	100
	Nolan	6,400	6,300	98
	Runnels	4,800	4,700	98
	Scurry	7,100	7,000	99
	Shackelford	1,500	1,500	100
	Stephens	4,300	4,200	98
	Stonewall	1,000	1,000	100
	Taylor	45,400	45,100	99
Between 25-49%	TEXAS			
	Mills	1,900	1,900	100
Between 5-24%	TEXAS			
	Coke	1,300	1,300	100
	Throckmorton	900	900	100
Station Totals		127,700	126,200	99
Net Weekly Circulation (1989)			98,800	
Average Daily Circulation (1989)			68,500	

**NEED BROADCAST TV OR CABLE TV DATA
FROM THE FACTBOOK ON TAPE OR DISKETTE?
NEED CUSTOMIZED REPORTS?**

Call Warren Publishing's
Market Research & Data Sales Dept.

202-872-9200

Texas—Sweetwater-Abilene

KTXS-TV

Ch. 12

Network Service: ABC.

Licensee: Abilene-Sweetwater Bcstg. Co., Box 2997, Abilene, TX 79604.

Studio: U.S. Hwy. 83, Abilene, TX.

Mailing Address: Box 2997, Abilene, TX 79604.

Mailing Address: 4420 N. Clack, Abilene, TX 79603.

Telephones: 915-677-2281, Abilene; 915-235-1238, Sweetwater.

TWX: 910-897-5401.

Technical Facilities: Channel No. 12 (204-210 MHz). Authorized power: 257-kw visual, 25.7-kw aural. Antenna: 1400-ft. above av. terrain, 1063-ft. above ground, 3543-ft. above sea level.

Latitude 32° 24' 47.70"
Longitude 100° 06' 24.80"

Transmitter: 6.8-mi. SW of Merkel off U.S. 80.

Satellite Earth Stations: ADM, 6.2-meter; ADM, 4.5-meter; Automation Techniques receivers.

News Service: AP.

Ownership: Lamco Communications Inc., 100%. See Group Ownership of Television Stations.

Began Operation: January 30, 1956. Operation by former owners A. R. Elam and Associates as Texas Key Bcstrs. Inc. (to whom Grayson Enterprises leased equipment) was terminated when transfer of all Texas Key stock to Grayson Enterprises was approved June 15, 1966 by FCC (Television Digest, Vol. 6:25). For sale to Prima Inc., see KLBK-TV, Lubbock, TX. Sale to S. M. Moore Jr. by Prima approved by FCC July 25, 1983. Sale to SouthWest MultiMedia Corp. approved Oct. 30, 1985. FCC approved sale to Lamco Nov. 25, 1986.

Represented (sales): Seltel Inc.

Represented (legal): Koteen & Naftalin.

Represented (engineering): A. D. Ring & Associates, P.C.

Personnel:

CLAY MILSTEAD, general manager.
JACKIE RUTLEDGE, local sales manager.
MONTE WILLIAMS, chief engineer.
JOHN HARROD, news director.
DAVID CALDWELL, promotion director.
EDDIE SIDES, business manager.

Highest One Hour Rate: \$1500.

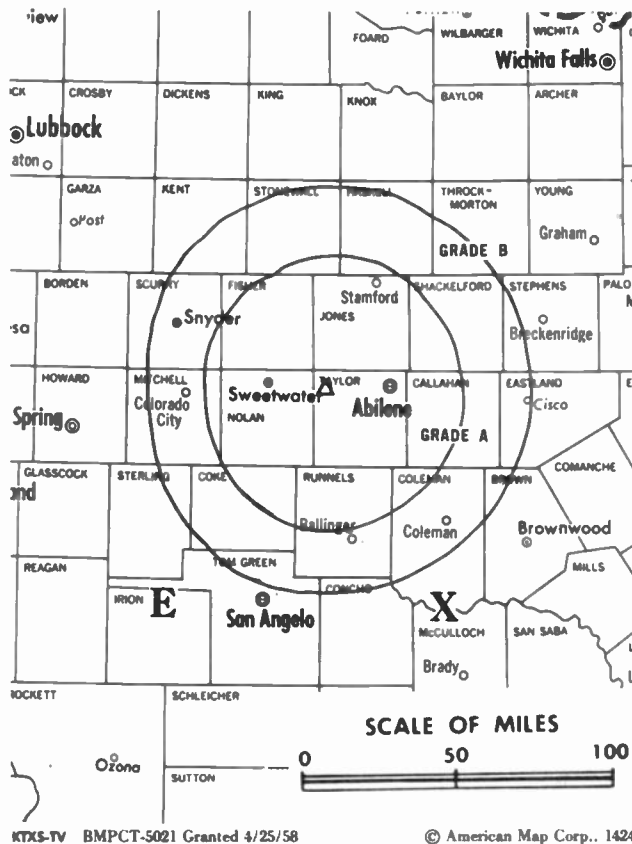
Highest 30 Sec. Rate: \$350.

NETWORK BASE HOURLY RATE: \$550.

City of License: Sweetwater. **AOI:** Abilene-Sweetwater. **Rank:** 156.

Total Households: © MSI Consumer Market Data as of 1/1/89. TV Homes, TV% and Circulation © 1989 Arbitron. County coverage based on Arbitron study.

Net Weekly Circulation	State County	Total Households	TV Households	%
TEXAS				
50% & Over	Callahan	4,900	4,800	98
	Coke	1,300	1,300	100
	Coleman	4,300	4,200	99
	Eastland	8,000	7,900	99



KTXS-TV BMPCT-5021 Granted 4/25/58

© American Map Corp., 14244

Net Weekly Circulation	State County	Total Households	TV Households	%
50% & Over	Fisher	2,100	2,100	100
	Haskell	2,800	2,800	100
	Irion	600	600	100
	Jones	6,700	6,600	99
	Kent	400	400	100
	King	200	200	100
	Mitchell	3,300	3,300	100
	Nolan	6,400	6,300	98
	Runnels	4,800	4,700	98
	Scurry	7,100	7,000	99
	Shackelford	1,500	1,500	100
	Sterling	400	400	100
	Stonewall	1,000	1,000	100
	Taylor	45,400	45,100	99
TEXAS				
Between 25-49%	Brown	14,100	13,800	98
	Concho	1,100	1,100	100
	Knox	1,900	1,900	100
	Stephens	4,300	4,200	98
	Tom Green	36,400	36,000	99
TEXAS				
Between 5-24%	Borden	300	300	100
	Comanche	5,000	4,900	98
	Mc Culloch	3,600	3,500	97
	Mills	1,900	1,900	100
	Throckmorton	900	900	100
Station Totals		170,700	168,700	99
Net Weekly Circulation (1989)				110,800
Average Daily Circulation (1989)				59,000

Texas—Alvin

KHSH

Ch. 67

Network Service: Home Shopping Network.

Licensee: Silver King Bcstg. of Houston Inc., 2522 Highland Square Mall, Alvin, TX 77511.

Studio: 2522 Highland Square Mall, Alvin, TX 77511.

Telephone: 713-331-8867.

Technical Facilities: Channel No. 67 (788-794 MHz). Authorized power: 5000-kw max. visual, 500-kw max. aural. Antenna: 1783-ft. above av. terrain, 1769-ft. above ground, 1848-ft. above sea level.

Latitude 29° 34' 06''
Longitude 95° 29' 57''

Transmitter: 18.5-mi. NW of Alvin.

Ownership: Silver King Broadcasting Inc., 100%. See Group Ownership of Television Stations.

Began Operation: January 27, 1986. Sale to present owners by Four Star Bcstg. Inc. approved by FCC Nov. 30, 1986 (*Television Digest*, Vol. 26:39, 45).

Represented (sales): Independent TV Sales.

Represented (legal): Dow, Lohnes & Albertson.

Represented (engineering): Cohen, Dippell & Everist, P.C.

Personnel:

JODIE TRIBBLE, vice president & station manager.
RAY CISNEROS, engineering director.
ANN PENN, program administrator.
SHERRY BELL, business manager.

Rates: On request.

City of License: Alvin. **ADI:** Houston. **Rank:** 10.

Total Households: © MSI Consumer Market Data as of 1/1/89. TV Homes, TV% and Circulation © 1989 Arbitron. County coverage based on Arbitron study.



KHSH BMPCT-841221LB Granted 1/17/85

© American Map Corp., No. 14244

Net Weekly Circulation	State County	Total Households	TV Households Households	%
	TEXAS			
Between 5-24%	Waller	7,200	7,100	98
Station Totals		7,200	7,100	99
Net Weekly Circulation (1989)			13,500	
Average Daily Circulation (1989)			4,800	

Texas—Amarillo

KAMR-TV

Ch. 4

Network Service: NBC.

Licensee: Cannan Communications Inc., Box 1224, Wichita Falls, TX 76307.

Studio: 2000 N. Polk St., Amarillo, TX 79107.

Mailing Address: Box 751, Amarillo, TX 79189.

Telephones: 806-383-3321; 817-322-3252. TWX: 910-898-4146.

Technical Facilities: Channel No. 4 (66-72 MHz). Authorized power: 100-kw visual, 10-kw aural. Antenna: 1420-ft. above av. terrain, 1444-ft. above ground, 4906-ft. above sea level.

Latitude 35° 18' 52"
Longitude 101° 50' 47"

Transmitter: N of Amarillo at Broadway & Mobley Dr.

Multichannel TV Sound: Stereo only.

Satellite Earth Stations: Harris, 6.1-meter C-band; Kavouras, 3-meter C-band; RCA Americom, 3-meter Ku-band; Cyclesat, Harris, M/A-Com receivers.

News Service: AP.

Ownership: Cannan Communications Inc., 100%. See Group Ownership of Television Stations.

Began Operation: March 18, 1953. Sale to present owners by Stauffer Publications approved by FCC July 1, 1974 (*Television Digest*, Vol. 13:43, 14:31). Sale to Stauffer by Globe News Publishing Co. approved Jan. 12, 1966 (Vol. 5:42; 6:3).

Represented (sales): Blair Television.

Represented (legal): Hogan & Hartson.

Represented (engineering): Cohen, Dippell & Everist, P.C.

Personnel:

- DARROLD A. CANNAN, president.
- WILLIAM M. DUNAWAY, vice president & general manager.
- LARRY TAYLOR, general sales manager.
- KEN HIGH, chief engineer.
- LYNN WALKER, news director.
- JOHN SCHNABEL, business manager.

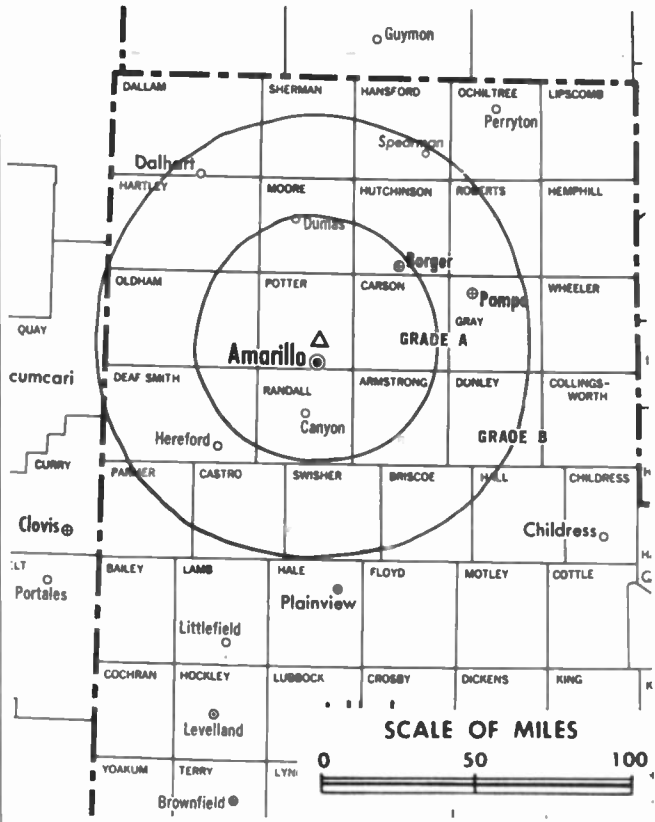
Highest 30 Sec. Rate: \$600.

NETWORK BASE HOURLY RATE: \$988.

City of License: Amarillo. ADI: Amarillo. Rank: 116.

Total Households: © MSI Consumer Market Data as of 1/1/89. TV Homes, TV% and Circulation © 1989 Arbitron. County coverage based on Arbitron study.

Net Weekly Circulation	State County	Total Households	TV Households	%
50% & Over	KANSAS			
	Seward	6,900	6,800	99
	NEW MEXICO			
	Curry	16,100	15,700	98
	Quay	4,600	4,400	96
	Union	1,900	1,800	95
	OKLAHOMA			
	Cimarron	1,600	1,600	100
	Texas	6,600	6,500	98
	TEXAS			
	Armstrong	800	800	100
	Briscoe	1,000	1,000	100
	Carson	2,400	2,400	100
	Castro	3,200	3,200	100
Childress	2,600	2,600	100	
Collingsworth	1,700	1,700	97	
Cottle	1,100	1,100	100	
Dallam	2,600	2,600	100	
Deaf Smith	6,500	6,400	98	
Donley	1,600	1,600	100	
Gray	10,200	10,100	99	
Hall	2,000	1,900	97	



KAMR-TV BPCT-4146 Granted 6/4/69

© American Map Corp., 14244

Net Weekly Circulation	State County	Total Households	TV Households	%
50% & Over	Hansford	2,500	2,500	100
	Hartley	1,300	1,300	100
	Hemphill	2,100	2,100	100
	Hutchinson	10,500	10,400	99
	Lipscomb	1,400	1,400	100
	Moore	6,100	6,100	100
	Motley	800	800	100
	Ochiltree	3,700	3,700	100
	Oldham	700	700	100
	Parmer	3,400	3,400	100
	Potter	41,400	41,100	99
	Randall	35,200	35,100	100
	Roberts	400	400	100
	Sherman	1,100	1,100	100
Swisher	3,300	3,300	100	
Wheeler	3,200	3,100	97	
Between 25-49%	KANSAS			
	Morton	1,200	1,200	100
	OKLAHOMA			
Beaver	3,100	3,100	100	
TEXAS	Hale	12,200	12,100	99
	NEW MEXICO			
Between 5-24%	Harding	400	400	100
	OKLAHOMA			
	Beckham	9,000	8,800	98
	Ellis	2,200	2,100	95
	Greer	3,000	2,900	97
	Harmon	1,700	1,700	100
	Roger Mills	2,200	2,200	100
	TEXAS			
	Foard	900	900	100
	Hardeman	2,400	2,400	100
Lamb	6,000	5,900	99	
Station Totals		234,800	232,400	99
Net Weekly Circulation (1989)				173,100
Average Daily Circulation (1989)				103,400

Texas—Amarillo

KCIT

Ch. 14

Network Service: Fox.

Licensee: Ralph C. Wilson Industries Inc., 1585 Schallenger Rd., Box 36, San Jose, CA 95131.

Studio: 1015 S. Fillmore, Amarillo, TX 79105.

Mailing Address: Box 1414, Amarillo, TX 79105.

Telephone: 806-374-1414. **TWX:** 910-898-4102. **Fax:** 806-371-0408.

Technical Facilities: Channel No. 14 (470-476 MHz). Authorized power: 1280-kw max. visual, 128-kw max. aural. Antenna: 1521-ft. above av. terrain, 1463-ft. above ground, 1492-ft. above sea level.

Latitude 35° 20' 33.00"
Longitude 101° 49' 20.50"

Transmitter: 1.5-mi. NNE of Hwy. 87 & Givens Ave., near Amarillo.

Satellite Earth Stations: Calsat, 5-meter C-band; AFC, 3.6-meter Ku-band; M/A-Com, Scientific-Atlanta receivers.

Ownership: Ralph C. Wilson Jr., chmn.-pres., 100%. See Group Ownership of Television Stations.

Began Operation: October 29, 1982. Sale to present owner by Ray Moran approved by FCC Dec. 11, 1984.

Represented (sales): MMT Sales Inc.

Represented (legal): Leventhal, Senter & Lerman.

Represented (engineering): Smith & Powstenko.

Personnel:

- FRED M. HUTCHING, vice president & general manager.
- BILL EMBRY, sales manager.
- DICK STAFFORD, chief engineer.
- BONNIE LOE, program director.
- ANITA ADAIR, promotion director.
- MINKA ALLEN, business manager.

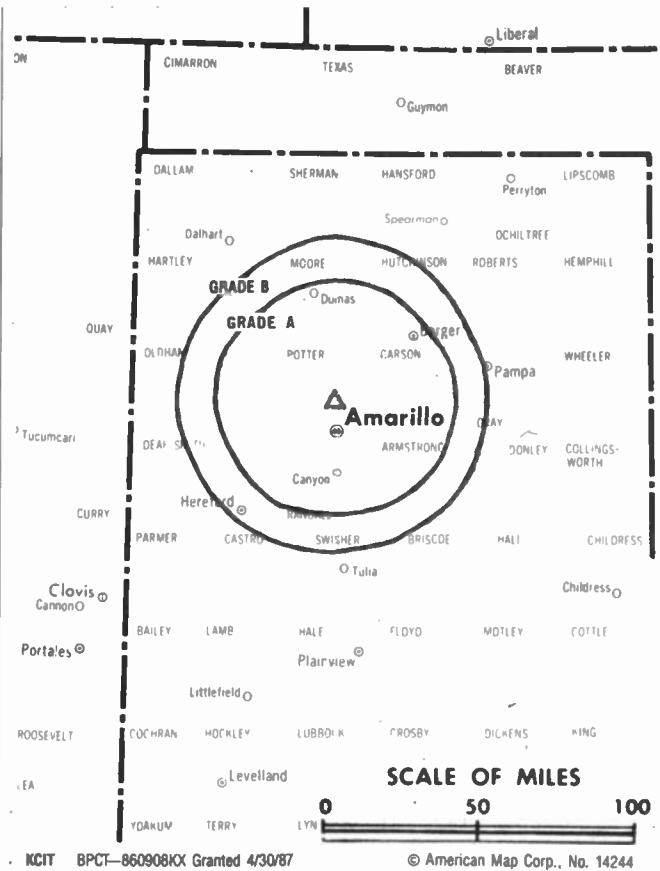
Highest One Hour Rate: \$1500.

Highest 30 Sec. Rate: \$200.

City of License: Amarillo. **ADI:** Amarillo. **Rank:** 116.

Total Households: © MSI Consumer Market Data as of 1/1/89. TV Homes, TV% and Circulation © 1989 Arbitron. County coverage based on Arbitron study.

Net Weekly Circulation	State County	Total Households	TV Households	%
TEXAS				
50% & Over	Armstrong	800	800	100
	Deaf Smith	6,500	6,400	98
	Donley	1,600	1,600	100
	Hartley	1,300	1,300	100
	Hutchinson	10,500	10,400	99
	Moore	6,100	6,100	100
	Oldham	700	700	100
	Potter	41,400	41,100	99
	Randall	35,200	35,100	100



KCIT BPCT-860908IX Granted 4/30/87

© American Map Corp., No. 14244

Net Weekly Circulation	State County	Total Households	TV Households	%
TEXAS				
Between 25-49%	Carson	2,400	2,400	100
	Dallam	2,600	2,600	100
	Gray	10,200	10,100	99
	Hansford	2,500	2,500	100
	Parmer	3,400	3,400	100
	Sherman	1,100	1,100	100
	Swisher	3,300	3,300	100
TEXAS				
Between 5-24%	Briscoe	1,000	1,000	100
	Castro	3,200	3,200	100
Station Totals		133,800	133,100	99
Net Weekly Circulation (1989)				72,800
Average Daily Circulation (1989)				32,400

Need Broadcast TV or Cable TV Mail Labels From the Factbook?

Call Information Marketing Services
703-560-0710

Texas—Amarillo

KFDA-TV

Ch. 10

Network Service: CBS.

Licensee: Panhandle Telecasting Co., Gen. Partnership, Box 1400, Amarillo, TX 79189-1400.

Studio: Broadway at Cherry Ave., Amarillo, TX 79108.

Mailing Address: Box 1400, Amarillo, TX 79189-1400.

Telephones: 806-383-2226; 806-383-8262, news. TWX: 910-898-4124.

Fax: 806-581-9859.

Technical Facilities: Channel No. 10 (192-198 MHz). Authorized power: 316-kw visual, 31.6-kw aural. Antenna: 1530-ft. above av. terrain, 1493-ft. above ground, 5047-ft. above sea level.

Latitude 35° 17' 34"
Longitude 101° 50' 42"

Transmitter: Broadway St. at Cherry Ave., Amarillo.

Multichannel TV Sound: Stereo only.

Satellite Earth Stations: Harris, 5-meter; Scientific-Atlanta, 5-meter; Harris, Scientific-Atlanta receivers.

News Services: AP, CBS, NIWS, SWINS.

Ownership: Lawton Cablevision Inc., 50%; KSWO-TV Co. Inc., 45%; Oklahoma Quality Bcstg. Co. Inc., 2.5%; Duncan Bcstg. Co. Inc., 2.5%. KSWO-TV Inc. is licensee of KSWO-TV, Lawton, OK. Oklahoma Quality Bcstg. is licensee of KSWO(AM), Lawton, OK. Duncan Bcstg. is licensee of KRHD-AM-FM, Duncan, OK.

Began Operation: April 4, 1953. Sale of 61% by Sid W. Richardson Foundation to Bass Bcstg. and subsequent transfer of 19.6% by Gene L. Cagle was approved by FCC Feb. 2, 1966. Sale to Midessa Cablevision by Bass Bcstg. approved by FCC Aug. 20, 1976. Sale of 50% by Midessa Television Inc. to Lawton Cablevision Inc. approved Feb. 27, 1984.

Represented (sales): Petry Television Inc.

Represented (legal): Gardner, Carton & Douglas.

Personnel:

MIKE LEE, station manager.
JOY SHERROD, local sales manager.
JOYCE AUSTIN, national sales manager.
TIM WINN, chief engineer.
WALT HOWARD, news director.
ERICH EINFALT, promotion director.
SHARON HARLIN, business manager.
JENNIE AUSTIN, marketing director.

Highest One Hour Rate: \$2500.

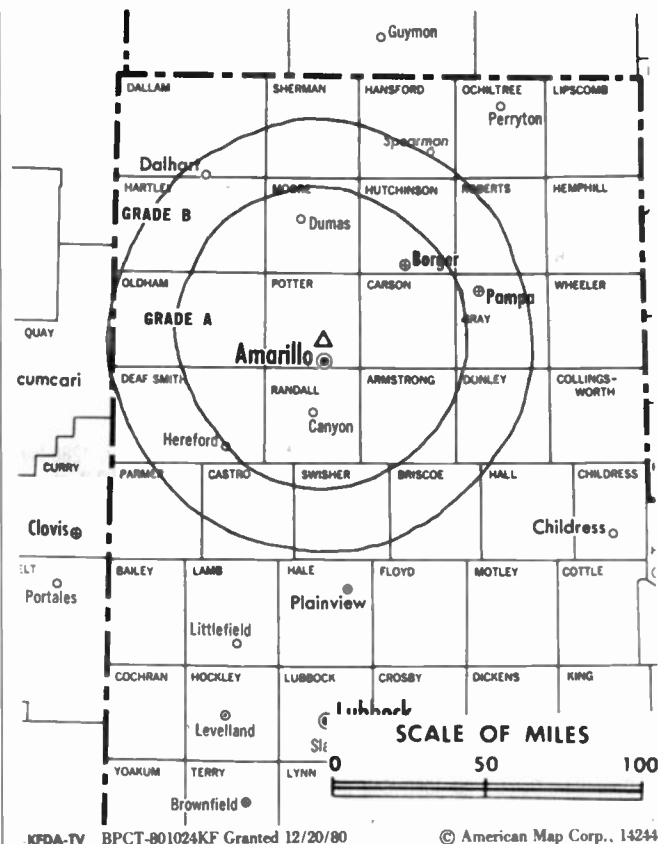
Highest 30 Sec. Rate: \$800.

NETWORK BASE HOURLY RATE: \$585.

City of License: Amarillo. AOI: Amarillo. Rank: 116.

Total Households: © MSI Consumer Market Data as of 1/1/89. TV Homes, TV% and Circulation © 1989 Arbitron. County coverage based on Arbitron study.

Net Weekly Circulation	State County	Total Households	TV Households	%
50% & Over	NEW MEXICO			
	Curry	16,100	15,700	98
	Quay	4,600	4,400	96
	Union	1,900	1,800	95
	OKLAHOMA			
	Cimarron	1,600	1,600	100
	Texas	6,600	6,500	98
	TEXAS			
	Armstrong	800	800	100
	Briscoe	1,000	1,000	100
	Carson	2,400	2,400	100
	Castro	3,200	3,200	100
	Childress	2,600	2,600	100
	Collingsworth	1,700	1,700	97



KFDA-TV BPCT-801024KF Granted 12/20/80

© American Map Corp., 14244

Net Weekly Circulation	State County	Total Households	TV Households	%
50% & Over	Cottle	1,100	1,100	100
	Dallam	2,600	2,600	100
	Deaf Smith	6,500	6,400	98
	Donley	1,600	1,600	100
	Gray	10,200	10,100	99
	Hall	2,000	1,900	97
	Hansford	2,500	2,500	100
	Hartley	1,300	1,300	100
	Hemphill	2,100	2,100	100
	Hutchinson	10,500	10,400	99
	Lipscomb	1,400	1,400	100
	Moore	6,100	6,100	100
	Motley	800	800	100
	Ochiltree	3,700	3,700	100
	Oldham	700	700	100
	Parmer	3,400	3,400	100
	Potter	41,400	41,100	99
Randall	35,200	35,100	100	
Roberts	400	400	100	
Sherman	1,100	1,100	100	
Swisher	3,300	3,300	100	
Wheeler	3,200	3,100	97	
Between 25-49%	KANSAS			
	Morton	1,200	1,200	100
Seward	6,900	6,800	99	
Between 5-24%	NEW MEXICO			
	Harding	400	400	100
	Roosevelt	6,200	6,000	97
	OKLAHOMA			
	Beaver	3,100	3,100	100
Ellis	2,200	2,100	95	
Harmon	1,700	1,700	100	
TEXAS				
Hardeman	2,400	2,400	100	
Lamb	6,000	5,900	99	
Station Totals		213,700	211,500	99
Net Weekly Circulation (1989)				160,800
Average Daily Circulation (1989)				83,700

Texas—Amarillo

KVII-TV

Ch. 7

(Operates satellites KVIJ-TV, Sayre, OK & KVIH-TV, Clovis, NM)

Network Service: ABC.

Licensee: Marsh Media Inc., One Broadcast Center, Amarillo, TX 79101 4328.

Studio: 1101 S. Pierce St., Amarillo, TX 79101-4328.

Telephone: 806-373-1787. **TWX:** 910-898-4136.

Technical Facilities: Channel No. 7 (174-180 MHz). Authorized power: 316-kw visual, 31.6-kw aural. Antenna: 1703-ft. above av. terrain, 1626-ft. above ground, 5049-ft. above sea level.

Latitude 35° 22' 29"
Longitude 101° 52' 58"

Transmitter: 10.4-mi. N of Amarillo.

Multichannel TV Sound: Stereo only.

Satellite Earth Stations: Scientific-Atlanta, 7-meter; Avantek, M/A-Com, Scientific-Atlanta receivers.

News Service: AP.

Ownership: Marsh Media Inc., 100%. See Group Ownership of Television Stations.

Began Operation: December 21, 1957. Sale to Marsh family by John B. Walton Jr. approved by FCC Jan. 31, 1968 (*Television Digest*, Vol. 7:43). Previous sale to Walton by Southwest States approved Nov. 12, 1963 (Vol. 3:46). Sale of control to TV Properties (Southwest States) approved July 16, 1958 (Vol. 14:24, 26, 29).

Represented (sales): Katz Television.

Represented (legal): Wiley, Rein & Fielding.

Represented (engineering): Smith & Powstenko.

Personnel:

JAMES R. McCORMICK, president & general manager.
JOHN W. PATRICK, general sales manager.
WILLIAM R. CANADY, director of engineering.
STEVE PRITCHETT, news director.
PHIL HUFFMAN, promotion director.
JOHN JANEWAY, business manager.
JACKIE SMITH, production manager.
CHARLES M. DOUGLAS, operations manager.

Highest 30 Sec. Rate: \$550.

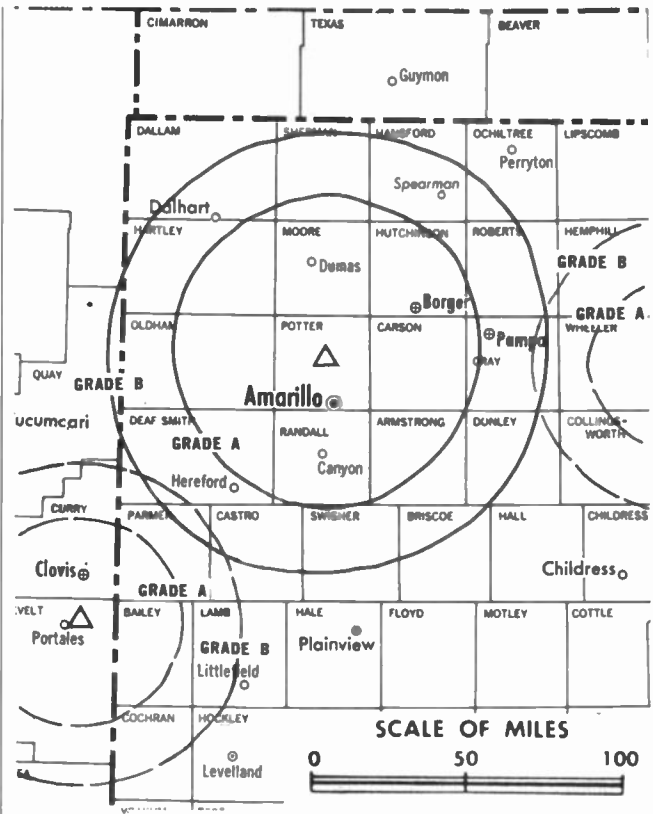
NETWORK BASE HOURLY RATE: \$600.

Arbitron Data: Figures include KVIJ-TV, Sayre, OK & KVIH-TV, Clovis, NM.

City of License: Amarillo. **AOI:** Amarillo. **Rank:** 116.

Total Households: © MSI Consumer Market Data as of 1/1/89. TV Homes, TV% and Circulation © 1989 Arbitron. County coverage based on Arbitron study.

Net Weekly Circulation	State County	Total Households	TV Households	%
50% & Over	KANSAS			
	Seward	6,900	6,800	99
	NEW MEXICO			
	Curry	16,100	15,700	98
	Quay	4,600	4,400	96
	Roosevelt	6,200	6,000	97
	Union	1,900	1,800	95
	OKLAHOMA			
	Beckham	9,000	8,800	98
	Cimarron	1,600	1,600	100
	Harmon	1,700	1,700	100
	Roger Mills	2,200	2,200	100
	Texas	6,600	6,500	98
	TEXAS			
	Armstrong	800	800	100
	Bailey	2,700	2,700	100
	Briscoe	1,000	1,000	100



KVII-TV BPCT-4170 Granted 4/2/69

© American Map Corp., 14244

Net Weekly Circulation	State County	Total Households	TV Households	%
50% & Over	Carson	2,400	2,400	100
	Castro	3,200	3,200	100
	Childress	2,600	2,600	100
	Collingsworth	1,700	1,700	97
	Cottle	1,100	1,100	100
	Dallam	2,600	2,600	100
	Deaf Smith	6,500	6,400	98
	Donley	1,600	1,600	100
	Gray	10,200	10,100	99
	Hall	2,000	1,900	97
	Hansford	2,500	2,500	100
	Hartley	1,300	1,300	100
	Hemphill	2,100	2,100	100
	Hutchinson	10,500	10,400	99
	Lipscomb	1,400	1,400	100
	Moore	6,100	6,100	100
	Motley	800	800	100
	Ochiltree	3,700	3,700	100
	Oldham	700	700	100
	Parmer	3,400	3,400	100
Potter	41,400	41,100	99	
Randall	35,200	35,100	100	
Roberts	400	400	100	
Sherman	1,100	1,100	100	
Swisher	3,300	3,300	100	
Wheeler	3,200	3,100	97	
Between 25-49%	KANSAS			
	Morton	1,200	1,200	100
	NEW MEXICO			
De Baca	1,100	1,100	100	

(Continued on page A-1131)

Station Totals	289,900	286,900	99
Net Weekly Circulation (1989)			200,200
Average Daily Circulation (1989)			126,300

Texas—Austin

KBVO-TV

Ch. 42

Network Service: Fox.

Licensee: Austin Television, c/o Darold A. Cannan Jr., 503 City National Bank Bldg., Wichita Falls, TX 76301.

Studio: 10700 Metric Blvd., Austin, TX 78758.

Mailing Address: Box 2728, Austin, TX 78768-2728.

Telephone: 512-835-0042. **Telax:** 776437. **Fax:** 512-837-6753.

Technical Facilities: Channel No. 42 (638-644 MHz). Authorized power: 2510-kw max. & 720-kw horizontal visual, 251-kw max. & 72-kw horizontal aural. Antenna: 1290-ft. above av. terrain, 1311-ft. above ground, 2049-ft. above sea level.

Latitude 30° 19' 10"
Longitude 97° 48' 06"

Transmitter: 1.4-mi. W of Austin, 0.8-mi. NW of Mt. Larson.

Satellite Earth Stations: Harris, 6.1-meter C-band; Vertex, 4.6-meter Ku-band; Harris, M/A-Com receivers.

News Services: AP, CNN Headline News.

Ownership: Cannan Communications Inc., 40.89%; Channel 42 of Austin Inc., 40.89%; Beard Management Inc., 13%; Six Percent Inc., 5.22%. See Cannan Communications in Group Ownership of Television Stations. Channel 42 of Austin ownership: Michael D. McKinnon, pres., 20%; South Texas Telecasting Inc., 80%. See McKinnon Bcstg. in Group Ownership of TV Stations. Beard Management ownership: Steven F. Beard Jr., pres., 100%. Six Percent Inc. ownership: Joy Manning Scott, pres., 28.56%; Joe M. Kilgore, Ben T. Head, Henry M. Whittington, Dr. John Q. Taylor King & Mary Nell Garrison, 14.28% each.

Began Operation: December 4, 1983.

Represented (sales): Katz Independent TV Sales.

Represented (legal): Hogan & Hartson.

Represented (engineering): Jules Cohen & Associates, P.C.

Personnel:

STEVE BEARD, general manager.
RAY McEACHERN, station manager & business manager.
JOSEPH KILLEBREW, general sales manager.
PATSY HOFFMAN, national sales coordinator.
MARIO LAZZARI, chief engineer.
CINDIE BROOKS, news & public affairs.
GAIL VORSAS, promotion director.

Rates: On request.

City of License: Austin. **ADI:** Austin, TX. **Rank:** 69.

Total Households: © MSI Consumer Market Data as of 1/1/89. TV Homes, TV% and Circulation © 1989 Arbitron. County coverage based on Arbitron study.

Net Weekly Circulation	State County	Total Households	TV Households	%
TEXAS				
50% & Over	Bastrop	13,400	13,100	98
	Blanco	2,600	2,600	100
	Burnet	10,500	10,400	99
	Caldwell	9,300	9,100	98



KBVO-TV BMPCT-830425KG Granted 5/23/83 © American Map Corp. 14244

Net Weekly Circulation	State County	Total Households	TV Households	%
50% & Over	Hays	19,500	19,200	98
	Lampasas	5,600	5,500	98
	Lee	4,900	4,800	98
	Llano	5,600	5,500	98
	Travis	231,700	229,300	99
	Williamson	40,300	39,700	99
TEXAS				
Between 25-49%	Bell	62,100	61,600	99
	Fayette	8,300	8,000	96
	Gillespie	6,500	6,300	97
	Gonzales	6,400	6,300	98
	Mason	1,600	1,500	94
	Milam	9,000	8,800	98
TEXAS				
Between 5-24%	Burleson	5,400	5,200	97
	Coryell	17,700	17,500	99
	Falls	7,300	7,200	99
	Guadalupe	20,900	20,600	99
	Lavaca	7,500	7,200	96
	Robertson	6,200	6,100	98
	San Saba	2,400	2,400	100
Station Totals		504,700	497,900	99
Net Weekly Circulation (1989)				259,400
Average Daily Circulation (1989)				105,000

Texas—Austin

KTBC-TV

Ch. 7

Network Service: CBS.

Licensee: KTBC-TV Inc., Subsidiary of Times Mirror Co., Times Mirror Square, Los Angeles, CA.

Studio: 119 E. 10th St., Austin, TX 78701.

Mailing Address: Box 2223, Austin, TX 78768.

Telephone: 512-476-7777. TWX: 910-874-1301.

Technical Facilities: Channel No. 7 (174-180 MHz). Authorized power: 316-kw visual, 31.6-kw aural. Antenna: 1261-ft. above av. terrain, 1077-ft. above ground, 1977-ft. above sea level.

Latitude 30° 18' 36"
Longitude 97° 47' 33"

Transmitter: Mt. Larson, 4-mi. NW of State Capitol building.

Satellite Earth Stations: Prodelin, 3.8-meter; Scientific-Atlanta, 7-meter; Scientific-Atlanta, 3.6-meter.

News Services: AP, CBS, NIWS.

Ownership: Times Mirror Co. See Group Ownership of Television Stations.

Began Operation: November 27, 1952. Sale to present owner by Claudia Taylor Johnson, et al., approved by FCC Sept. 6, 1973 (*Television Digest*, Vol. 12:37; 13:37).

Represented (sales): Harrington, Righter & Parsons Inc.

Represented (legal): Wilmer, Cutler & Pickering.

Represented (engineering): Lohnes & Culver.

Personnel:

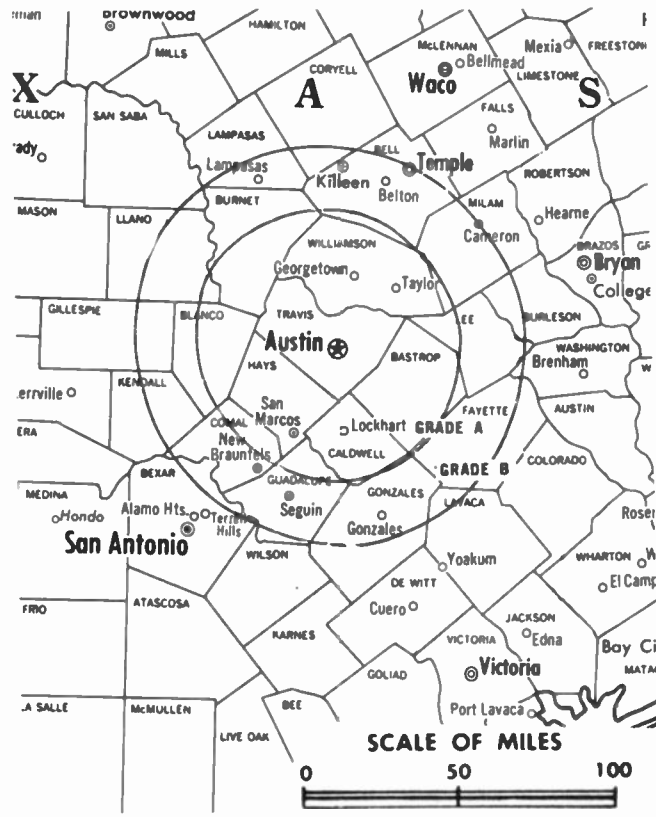
JACK HARRISON, vice president & general manager.
CHARLIE KING, general sales manager.
LONDA TRIAL, program director.
STAN TEATER, promotion director.
TIM GARDNER, news director.
TROY BROWN, chief engineer.

Rates: On request.

City of License: Austin. ADI: Austin, TX. Rank: 69.

Total Households: © MSI Consumer Market Data as of 1/1/89. TV Homes, TV% and Circulation © 1989 Arbitron. County coverage based on Arbitron study.

Net Weekly Circulation	State County	Total Households	TV Households	Households %
TEXAS				
50% & Over	Bastrop	13,400	13,100	98
	Bell	62,100	61,600	99
	Blanco	2,600	2,600	100
	Burnet	10,500	10,400	99
	Caldwell	9,300	9,100	98
	Fayette	8,300	8,000	96
	Gillespie	6,500	6,300	97
	Hays	19,500	19,200	98
	Lampasas	5,600	5,500	98
	Lee	4,900	4,800	98
	Llano	5,600	5,500	98
	Mason	1,600	1,500	94
	Milam	9,000	8,800	98
	Travis	231,700	229,300	99



Net Weekly Circulation	State County	Total Households	TV Households	Households %
50% & Over	Williamson	40,300	39,700	99
TEXAS				
Between 25-49%	Burleson	5,400	5,200	97
	Coryell	17,700	17,500	99
	Gonzales	6,400	6,300	98
	San Saba	2,400	2,400	100
TEXAS				
Between 5-24%	Colorado	7,500	7,300	97
	Comal	18,700	18,500	99
	De Witt	7,300	7,100	97
	Guadalupe	20,900	20,600	99
	Lavaca	7,500	7,200	96
	Robertson	6,200	6,100	98
	Washington	9,200	8,900	97
Station Totals		540,100	532,500	99
Net Weekly Circulation (1989)				366,000
Average Daily Circulation (1989)				216,500

NEED BROADCAST TV OR CABLE TV DATA FROM THE FACTBOOK ON TAPE OR DISKETTE? NEED CUSTOMIZED REPORTS?

Call Warren Publishing's Market Research & Data Sales Dept.

202-872-9200

Texas—Austin

KVUE-TV

Ch. 24

Network Service: ABC.

Licensee: KVUE-TV Inc., Box 9927, Austin, TX 78766.

Studio: 3201 Steck Ave., Austin, TX 78758.

Telephone: 512-459-6521. TWX: 910-874-1346. Fax: 512-459-4023.

Technical Facilities: Channel No. 24 (530-536 MHz). Authorized power: 1950-kw max. & 711-kw horizontal visual, 327-kw max. & 145-kw horizontal aural. Antenna: 1290-ft. above av. terrain, 1184-ft. above ground, 2049-ft. above sea level.

Latitude 30° 19' 21"
Longitude 97° 48' 10"

Transmitter: On hill W of Trail of the Madrones Rd., near Austin.

Multichannel TV Sound: Stereo only.

Satellite Earth Stations: Andrew, 7.3-meter C-band; Andrew, 4.6-meter Ku-band; Andrew, 4.5-meter C-band; Andrew, Avantek, Scientific-Atlanta receivers.

News Services: ABC, AP, CNN, UPI.

Ownership: Gannett Co. Inc., 100%. See Group Ownership of Television Stations.

Began Operation: September 12, 1971. Sale to present owner by Evening News Assn. approved by FCC Jan. 13, 1986 (Television Digest, Vol. 26:3). Sale to Evening News by Tolbert Foster, Allen Shivers, et al., approved Sept. 8, 1978 (Vol. 18:21, 38).

Represented (sales): Petry Television Inc.

Represented (legal): Reed, Smith, Shaw & McClay.

Personnel:

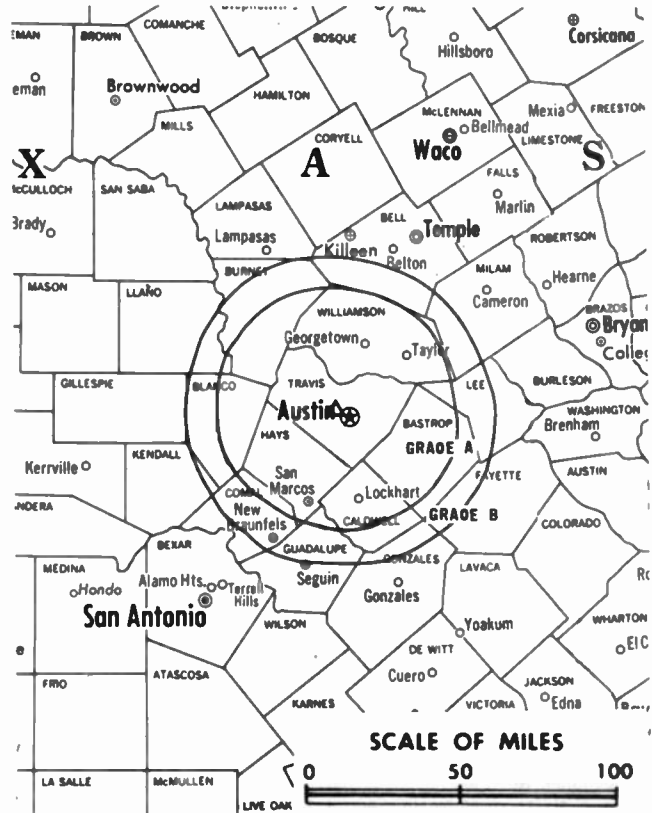
CRAIG A. DUBOW, vice president & general manager.
MICHAEL J. WENGLAR, vice president, engineering.
EVE VICKERS, vice president & controller.
DEBBIE BRIZENDINE, general sales manager.
MARTHA BREWSTER, local sales manager.
JIM CARSON, national sales manager.
CAROLE KNEELAND, news director.
MARK ZACHARIAS, marketing director.
PAT CROVISIER, public affairs director.

Rates: On request.

City of License: Austin. ADI: Austin, TX. Rank: 69.

Total Households: © MSI Consumer Market Data as of 1/1/89. TV Homes, TV% and Circulation © 1989 Arbitron. County coverage based on Arbitron study.

Net Weekly Circulation	State County	Total Households	TV Households	%
TEXAS				
50% & Over	Bastrop	13,400	13,100	98
	Blanco	2,600	2,600	100
	Burnet	10,500	10,400	99
	Caldwell	9,300	9,100	98
	Fayette	8,300	8,000	96



KVUE-TV BMPCT-7272 Granted 3/2/71

© American Map Corp., 14244

Net Weekly Circulation	State County	Total Households	TV Households	%
50% & Over	Hays	19,500	19,200	98
	Lee	4,900	4,800	98
	Llano	5,600	5,500	98
	Mason	1,600	1,500	94
	Milam	9,000	8,800	98
	Travis	231,700	229,300	99
	Williamson	40,300	39,700	99
TEXAS				
Between 25-49%	Burleson	5,400	5,200	97
	Gillespie	6,500	6,300	97
	Lampasas	5,600	5,500	98
TEXAS				
Between 5-24%	Bell	62,100	61,600	99
	Coryell	17,700	17,500	99
	Gonzales	6,400	6,300	98
	Guadalupe	20,900	20,600	99
	San Saba	2,400	2,400	100
	Washington	9,200	8,900	97
Station Totals		492,900	486,300	99
Net Weekly Circulation (1989)			319,000	
Average Daily Circulation (1989)			183,300	

Texas—Austin

KXAN-TV

Ch. 36

Network Service: NBC.

Licensee: K.C.I. (Texas), Box 490, Austin, TX 78767.

Studio: 908 W. Martin L. King Jr. Blvd., Austin, TX 78701.

Mailing Address: Box 490, Austin, TX 78767.

Telephone: 512-476-3636. **TWX:** 910-874-1370. **Fax:** 512-469-0630.

Technical Facilities: Channel No. 36 (602-608 MHz). Authorized power: 5000-kw max. & 1380-kw horizontal visual, 500-kw max. & 138-kw horizontal aural. Antenna: Directional, 1290-ft. above av. terrain, 1199-ft. above ground, 2049-ft. above sea level.

Latitude 30° 19' 33"
Longitude 97° 47' 58"

Transmitter: Trail of Madrones Rd.

Multichannel TV Sound: Stereo only.

Satellite Earth Stations: Harris, 8-meter; Microdyne, 5-meter; Microdyne, 3-meter; Harris, Microdyne receivers.

News Services: AP, UPI.

Ownership: LIN Broadcasting Corp., 100%. See Group Ownership of Television Stations.

Began Operation: February 12, 1965 on Ch. 42. Changed to Ch. 36 Jan. 12, 1973. Sale to present owner by Kingstip Communications Inc. approved by FCC May 2, 1979 (*Television Digest*, Vol. 18:16, 17).

Represented (sales): Blair Television.

Represented (legal): Covington & Burling.

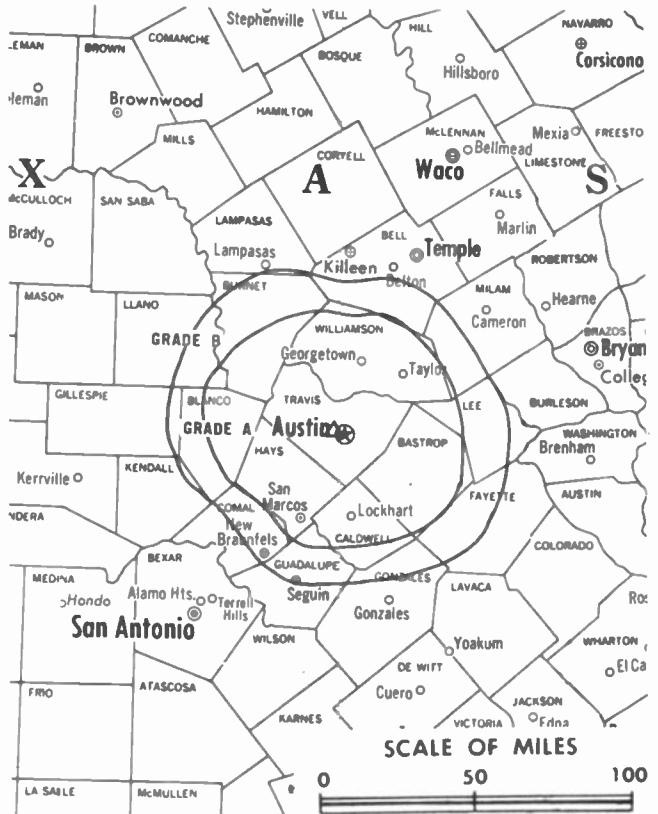
Personnel:

JANE WALLACE, general manager.
LYLE BANKS, general sales manager.
SAM ROSENWASSER, local sales manager.
LARRY COLE, national sales manager.
GEORGE CSAHANIN, director of engineering.
HENRY CHU, news director.
MEL PENNINGTON, program director.
MARGARET MOHR, promotion director.
RUTH CHERRY, business manager.

Highest 30 Sec. Rate: \$2500.

City of License: Austin. **ADI:** Austin, TX. **Rank:** 69.

Total Households: © MSI Consumer Market Data as of 1/1/89. TV Homes, TV% and Circulation © 1989 Arbitron. County coverage based on Arbitron study.



KXAN-TV BPCT-4496 Granted 7/25/72 © American Map Corp., No. 14244

Net Weekly Circulation	State County	Total Households	TV Households	%
TEXAS				
Between 25-49%	Bell	62,100	61,600	99
	Blanco	2,600	2,600	100
	Burleson	5,400	5,200	97
	Gillespie	6,500	6,300	97
	Lampasas	5,600	5,500	98
	Milam	9,000	8,800	98
TEXAS				
Between 5-24%	Austin	8,000	7,800	98
	Brazos	46,600	45,900	99
	Coryell	17,700	17,500	99
	Gonzales	6,400	6,300	98
	Guadalupe	20,900	20,600	99
	Lavaca	7,500	7,200	96
	Robertson	6,200	6,100	98
	San Saba	2,400	2,400	100
Station Totals		552,000	544,400	99
Net Weekly Circulation (1989)				326,600
Average Daily Circulation (1989)				168,100

THIS DATA IS AVAILABLE ON TAPE OR DISKETTE FOR USE ON YOUR OWN COMPUTER OR AS CUSTOMIZED REPORTS

Call Lynn Levine or Nancy Cramer
202-872-9200

Net Weekly Circulation	State County	Total Households	TV Households	%
TEXAS				
50% & Over	Bastrop	13,400	13,100	98
	Burnet	10,500	10,400	99
	Caldwell	9,300	9,100	98
	Fayette	8,300	8,000	96
	Hays	19,500	19,200	98
	Lee	4,900	4,800	98
	Llano	5,600	5,500	98
	Mason	1,600	1,500	94
	Travis	231,700	229,300	99
	Williamson	40,300	39,700	99

Texas—Baytown

KRTW

(formerly KLTJ)

Ch. 57

Network Service: None, independent.

Licensee: Pray Inc., 11063 Shady Trail, Dallas, TX 75229.

Studio: 3737 Red Bluff Rd., Pasadena, TX 77503.

Telephone: 713-473-5585.

Technical Facilities: Channel No. 57 (728-734 MHz). Authorized power: 5000-kw max. visual, 500-kw max. aural. Antenna: 1020-ft. above av. terrain, 1017-ft. above ground, 1024-ft. above sea level.

Latitude	29°	38'	47''
Longitude	94°	40'	33''

Transmitter: 0.5-mi. S of Oak Island, Chambers County.

Multichannel TV Sound: Stereo only.

Satellite Earth Station: Comtech, 5-meter C-band; Scientific-Atlanta receivers.

Ownership: Eldred Thomas, pres., 100%; Raynell Thomas, secy.

Began Operation: May 18, 1988.

Represented (legal): Ward & Mendelsohn, P.C.

Represented (engineering): E. Harold Munn Jr. & Associates Inc.

Personnel:

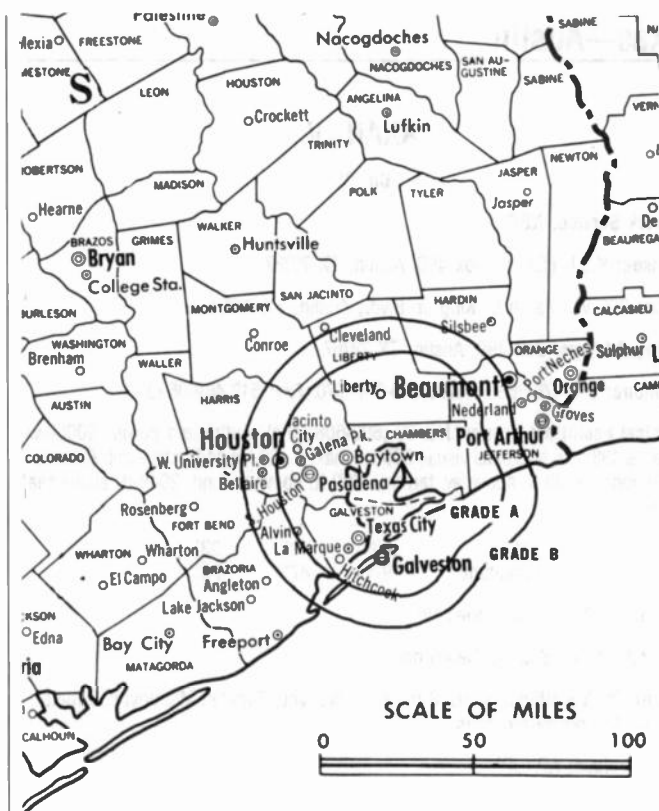
ELDRED THOMAS, general manager.

RUBEN MENDEZ, station manager & general sales manager.

RON BROWN, chief engineer.

NATHAN WILLIAMS, program director.

Highest One Hour Rate: \$1500.



KRTW BMPCT-870921KK Granted 10/30/87

© American Map Corp., No. 14244

Highest 30 Sec. Rate: \$150.

Arbitron Data: Not available.

City of License: Baytown. **ADI:** Houston. **Rank:** 10.

Texas—Beaumont-Port Arthur

KBMT

Ch. 12

Network Service: ABC.

Licensee: Texas Telecasting Inc., 525 Interstate Hwy. 10 South, Beaumont, TX 77701.

Studio: 525 Interstate Hwy. 10 South, Beaumont, TX 77701.

Mailing Address: Box 1550, Beaumont, TX 77704.

Telephone: 409-833-7512. **Fax:** 409-833-4007.

Technical Facilities: Channel No. 12 (204-210 MHz). Authorized power: 316-kw visual, 42.7-kw aural. Antenna: 1000-ft. above av. terrain, 1032-ft. above ground, 1059-ft. above sea level.

Latitude 30° 11' 26"
Longitude 93° 53' 08"

Transmitter: 2-mi. W of Mauriceville, TX.

Satellite Earth Stations: AFC, 3.7-meter Ku-band; Andrew, 7.3-meter C-band; Andrew, 4.5-meter C-band; Harris, 4.5-meter C-band; Avantek, Harris, M/A-Com receivers.

News Services: AP, CNN.

Ownership: McKinnon Broadcasting Co., 100%. See Group Ownership of Television Stations.

Began Operation: June 18, 1961. Transfer of control to Harbour TV Systems from A. O. Banning & William G. Hill Jr. approved by FCC Feb. 11, 1976. Sale to Banning & Hill by Devon Corp. approved by FCC Sept. 28, 1973. Sale to present owners by Liberty National Corp. approved by FCC Oct. 21, 1976 (*Television Digest*, Vol. 16:27).

Represented (sales): Katz Television.

Represented (legal): Cohn & Marks.

Represented (engineering): Jules Cohen & Associates, P.C.

Personnel:

MICHAEL D. MCKINNON, president.
MAX SKLOWER, vice president & general manager.
TOM MICHALK, station manager & general sales manager.
TERRI BANGERIER, local sales manager.
ANNAMARIE CIRAMELLA, national sales.
WALLY P. DECKER, chief engineer.
DAVE PATTEN, news director.
DON DAVIS, promotion director.
ROBERT NOLAND, business manager.

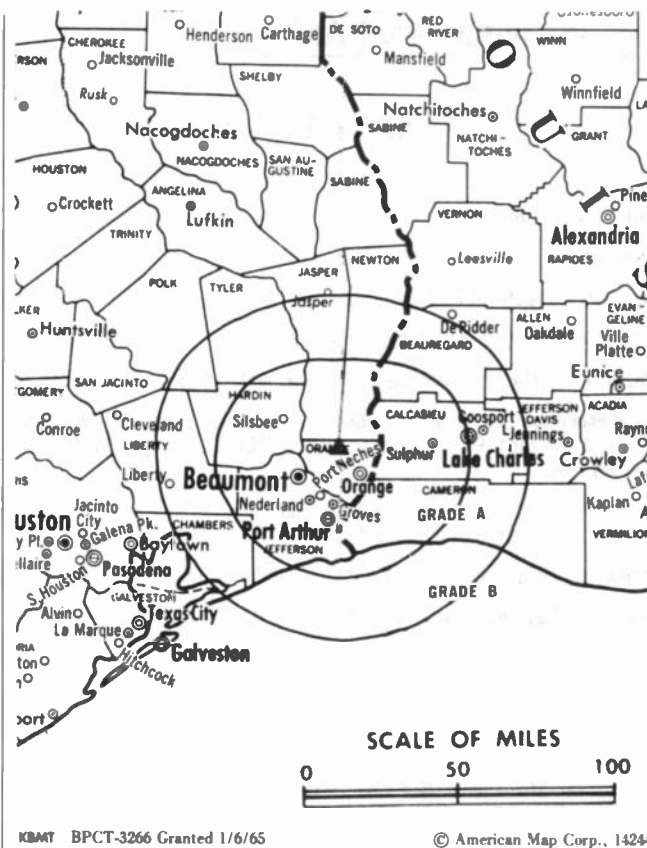
Highest One Hour Rate: \$5000.

Highest 30 Sec. Rate: \$1000.

NETWORK BASE HOURLY RATE: \$425.

City of License: Beaumont. **ADI:** Beaumont-Port Arthur. **Rank:** 126.

Total Households: © MSI Consumer Market Data as of 1/1/89. TV Homes, TV% and Circulation © 1989 Arbitron. County coverage based on Arbitron study.



KBMT BPCT-3266 Granted 1/6/65

© American Map Corp., 14244

Net Weekly Circulation	State County	Total Households	TV Households	%
50% & Over	LOUISIANA			
	Calcasieu	62,100	61,600	99
	Cameron	3,400	3,400	99
	TEXAS			
	Hardin	15,600	15,400	99
Jasper	12,400	12,200	98	
Jefferson	94,300	93,700	99	
Newton	5,000	4,900	98	
Orange	29,700	29,400	99	
Tyler	8,000	7,800	98	
Between 25-49%	LOUISIANA			
	Beaufort	11,400	11,200	98
	TEXAS			
Chambers	8,000	7,900	99	
San Augustine	3,300	3,200	97	
Between 5-24%	LOUISIANA			
	Jefferson Davis	11,100	10,900	98
	Vernon	18,400	18,000	98
	TEXAS			
Liberty	20,300	20,000	99	
Polk	12,600	12,300	98	
Sabine	4,400	4,300	98	
Station Totals		320,000	316,200	99
Net Weekly Circulation (1989)				201,500
Average Daily Circulation (1989)				107,300

Texas—Beaumont-Port Arthur

KFDM-TV

Ch. 6

Network Service: CBS.

Licensee: Freedom-TV Sub Inc., Box 7128, Beaumont, TX 77706.

Studio: 2955 Interstate 10 East, Beaumont, TX 77702.

Mailing Address: Box 7128, Beaumont, TX 77706.

Telephone: 409-892-6622. TWX: 62771648. Fax: 409-892-6665.

Technical Facilities: Channel No. 6 (82-88 MHz). Authorized power: 100-kw visual, 20-kw aural. Antenna: 960-ft. above av. terrain, 1031-ft. above ground, 1049-ft. above sea level.

Latitude 30° 08' 24"
Longitude 93° 58' 44"

Transmitter: U.S. Hwy. 90, approx. 2.3-mi. ENE of Vidor, TX.

Satellite Earth Stations: Microdyne, 7-meter C-band; RCA Americom, 4.6-meter Ku-band.

News Service: AP.

Ownership: Freedom Newspapers Inc. See Group Ownership of Television Stations.

Began Operation: April 24, 1955. Sale to present owner by Belo Bcstg. Corp. approved by FCC Dec. 13, 1983 (*Television Digest*, Vol. 23:42). Sale to Belo by Beaumont Bcstg. Corp. approved by FCC May, 1969 (Vol. 9:19).

Represented (sales): Petry Television Inc.

Represented (legal): Latham & Watkins.

Represented (engineering): Carl T. Jones Corp.

Personnel:

LARRY BEAULIEU, general manager.
C. RIX GAREY, general sales manager.
SUZANNE HEISE WOLFROM, national sales manager.
RICHARD KIHN, chief engineer.
DAVID LOWELL, news director.
KAREN AGNEW, program director.
GINA YOUNG, promotion director.
KATHERINE READ, business manager.
ROBERT BOGGS, production director.

Rates: On request.

City of License: Beaumont. ADI: Beaumont-Port Arthur. Rank: 126.

Total Households: © MSI Consumer Market Data as of 1/1/89. TV Homes, TV% and Circulation © 1989 Arbitron. County coverage based on Arbitron study.

Net Weekly Circulation	State County	Total Households	TV Households	%
50% & Over	TEXAS			
	Hardin	15,600	15,400	99
	Jasper	12,400	12,200	98
	Jefferson	94,300	93,700	99
	Newton	5,000	4,900	98



KFDM-TV BPCT-3107 Granted 1/30/63

© American Map Corp., 14244

Net Weekly Circulation	State County	Total Households	TV Households	%
50% & Over	Orange	29,700	29,400	99
	Tyler	8,000	7,800	98
Between 25-49%	LOUISIANA			
	Calcasieu	62,100	61,600	99
	Cameron	3,400	3,400	99
	TEXAS			
Sabine	4,400	4,300	98	
Between 5-24%	LOUISIANA			
	Allen	7,600	7,500	99
	Beauregard	11,400	11,200	98
	TEXAS			
	Chambers	8,000	7,900	99
	Liberty	20,300	20,000	99
Polk	12,600	12,300	98	
San Augustine	3,300	3,200	97	
San Jacinto	6,000	5,800	97	
Station Totals		304,100	300,600	99
Net Weekly Circulation (1989)			201,600	
Average Daily Circulation (1989)			129,400	

Texas—Port Arthur-Beaumont

KJAC-TV

Ch. 4

Network Service: NBC.

Licensee: Southeast Texas Broadcasting Corp., Box 3257, Port Arthur, TX 77643.

Studio: 2900 17th St., Port Arthur, TX 77642.

Mailing Address: Box 3257, Port Arthur, TX 77643.

Telephone: 409-985-5557. TWX: 910-886-5307.

Technical Facilities: Channel No. 4 (66-72 MHz). Authorized power: 100-kw visual, 20-kw aural. Antenna: 1180-ft. above av. terrain, 1225-ft. above ground, 1249-ft. above sea level.

Latitude 30° 09' 31"
Longitude 93° 59' 11"

Transmitter: NW of State Rte. 235, 2.8-mi. NE of Vidor.

Satellite Earth Station: ADM, 3.38-meter; Drake, Harris receivers.

News Services: AP, NBC, Texas State Network.

Ownership: Price Communications Corp., 100%. See Group Ownership of Television Stations.

Began Operation: October 22, 1957 equally owned by Port Arthur College & Jefferson Amusement Co. Sale of its 50% by Port Arthur College to Jefferson Amusement approved by FCC Nov. 15, 1965 (*Television Digest*, Vol. 5:43, 47). Transfer of control from Jefferson Amusement to Robert H. Park, Janet Gordon Jack, et al., approved by FCC May 1, 1969. Sale to Clay Communications approved May 31, 1973. Sale to present owner approved by FCC June 23, 1987 (Vol. 27:21).

Represented (sales): MMT Sales Inc.

Personnel:

RUSH K. EVANS, vice president & general manager.
ROBERT VERDE, general sales manager.
CHARLES RAVELL, chief engineer.
BOB WRIGHT, news director.
SAMMY GRAFFAGNINO, promotion director.

Highest One Hour Rate: \$5000.

Highest 30 Sec. Rate: \$1000.

City of License: Port Arthur. ADI: Beaumont-Port Arthur. Rank: 126.

Total Households: © MSI Consumer Market Data as of 1/1/89. TV Homes, TV% and Circulation © 1989 Arbitron. County coverage based on Arbitron study.

Net Weekly Circulation	State County	Total Households	TV Households	%
50% & Over	TEXAS			
	Hardin	15,600	15,400	99
	Jasper	12,400	12,200	98
	Jefferson	94,300	93,700	99
	Newton	5,000	4,900	98
	Orange	29,700	29,400	99



KJAC-TV BPCT-4322 Granted 5/13/70

© American Map Corp., 14244

Net Weekly Circulation	State County	Total Households	TV Households	%
50% & Over	Sabine	4,400	4,300	98
	San Augustine	3,300	3,200	97
	Tyler	8,000	7,800	98
Between 25-49%	LOUISIANA			
	Cameron	3,400	3,400	99
	TEXAS			
Chambers	8,000	7,900	99	
Polk	12,600	12,300	98	
Between 5-24%	LOUISIANA			
	Beauregard	11,400	11,200	98
	Calcasieu	62,100	61,600	99
	Vernon	18,400	18,000	98
	TEXAS			
	Angelina	25,100	24,800	99
Liberty	20,300	20,000	99	
San Jacinto	6,000	5,800	97	
Station Totals		340,000	335,900	99
Net Weekly Circulation (1989)				188,400
Average Daily Circulation (1989)				116,400

Texas—Big Spring

KWAB-TV

Ch. 4

(Satellite of KTPX, Odessa, TX)

Network Service: NBC.

Licensee: James T. Taylor, Receiver, c/o Harbor Acquisitions Inc., 14180 Dallas Pkwy., Suite 619, Dallas, TX 75246.

Studio: 2500 Kentucky Way, Big Spring, TX 79720.

Telephone: 915-263-4901.

Technical Facilities: Channel No. 4 (66-72 MHz). Authorized power: 12.75-kw visual, 2.51-kw aural. Antenna: 380-ft. above av. terrain, 497-ft. above ground, 2957-ft. above sea level.

Latitude	32°	15'	14''
Longitude	101°	26'	44''

Transmitter: 2500 Kentucky Way, Big Spring.

Satellite Earth Stations: 4 in operation; Harris, M/A-Com, Scientific-Atlanta receivers.

News Services: NBC, UPI.

Ownership: First Capital Corp. of Chicago, 90%; Madison Dearborn Partners, 10%.

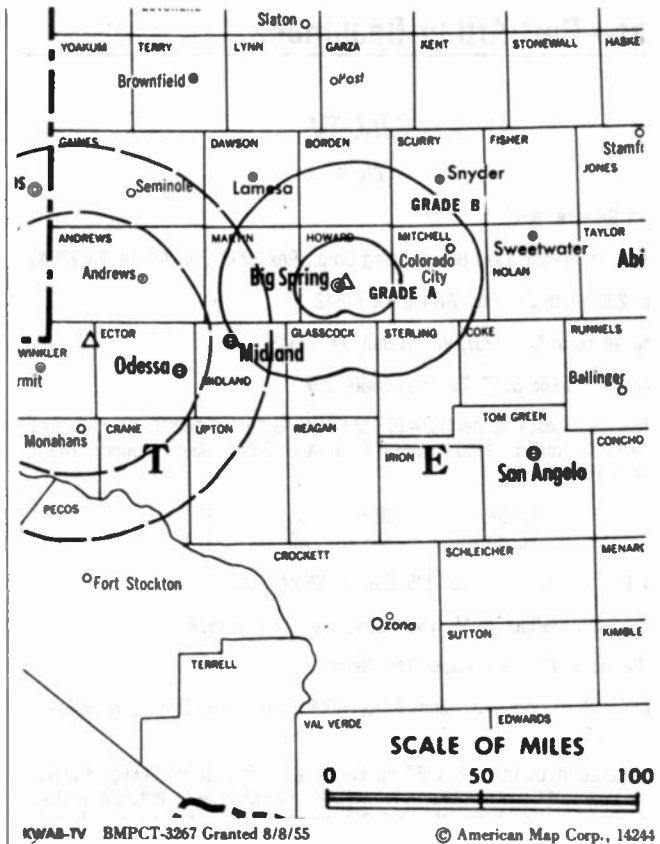
Began Operation: January 15, 1956.

Represented (sales): Petry Television Inc.

Represented (legal): Bryan, Cave, McPheeters & McRoberts.

Personnel:
See KTPX, Odessa, TX.

Rates: Sold in combination with KTPX, Odessa, TX.



KWAB-TV BMPCT-3267 Granted 8/8/55

© American Map Corp., 14244

Arbitron Data: Included with KTPX, Odessa, TX.

City of License: Big Spring. ADI: Odessa-Midland. Rank: 146.

Texas—Brady

KWIY

Ch. 13

Network Service: CBS.

Grantee: Jewell Television Corp., 2800 Armstrong, San Angelo, TX 76903.

Telephone: 915-949-8800. **TWX:** 510-871-3805. **Fax:** 915-658-4006.

Technical Facilities: Channel No. 13 (210-216 MHz). Authorized power: 316-kw visual, 31.6-kw aural. Antenna: 1030-ft. above av. terrain, 844-ft. above ground, 2914-ft. above sea level.

Latitude	30°	46'	43''
Longitude	99°	32'	37''

Transmitter: E side of Hwy. 1221, approx. 6.53-mi. S of Hext.

Ownership: Estate of T. B. Lanford, Tedford E. Kimbell & Mary Jane Harper, co-executors. See T. B. Lanford Estate in Group Ownership of TV Stations.

Scheduled to Begin Operation: November 20, 1989.

Represented (sales): Katz Television.

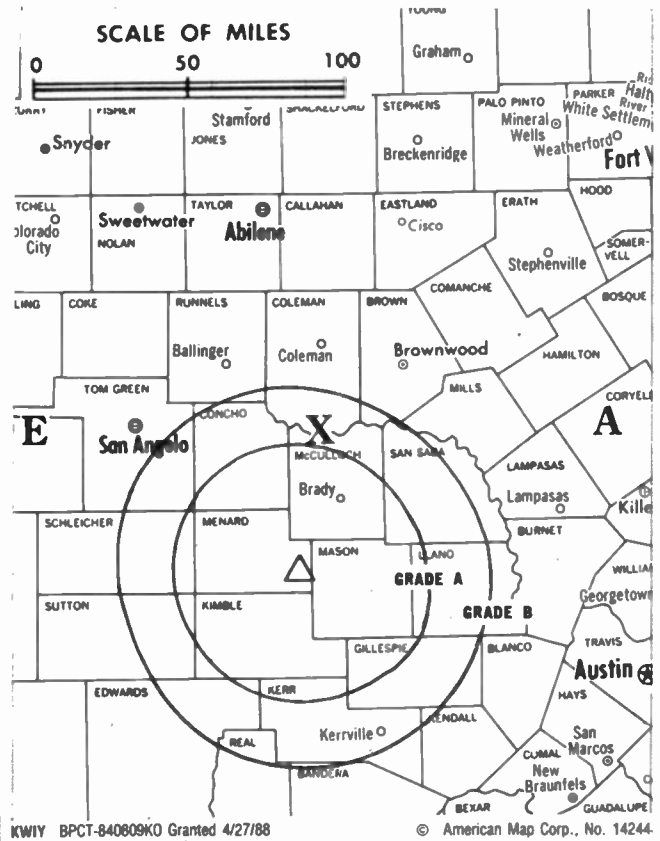
Represented (legal): Wiley, Rein & Fielding.

Represented (engineering): Gallagher & Associates, Consulting Radio Engineers.

Personnel:

PHIL BRASSIE, general manager.
GORDON HAY, station manager.
SCOTT UNDERWOOD, general sales manager.
LARRY W. WHITE, chief engineer.
LOU KORDEK, news director.
KEVIN SETTLE, promotion director.
VIVIAN AYLOR, business manager.
PAUL PADGETT, marketing director.

Rates: On request.



Arbitron Data: Not available.

City of License: Brady. **ADI:** San Angelo. **Rank:** 190.

Texas—Brownsville

KVEO

Ch. 23

Network Service: NBC.

Licensee: SouthWest MultiMedia Corp., 6100 Corporate Dr., Suite 500, Houston, TX 77036.

Studio: 394 North Expressway, Brownsville, TX 78521.

Telephone: 512-544-2323. **Telex:** 910-870-1723. **Fax:** 512-544-4636.

Technical Facilities: Channel No. 23 (524-530 MHz). Authorized power: 2600-kw max. & 735-kw horizontal visual, 41-kw aural. Antenna: 1487-ft. above av. terrain, 1489-ft. above ground, 1549-ft. above sea level.

Latitude 26° 06' 59"
Longitude 97° 50' 16"

Transmitter: 2-mi. S of La Feria, TX.

Satellite Earth Stations: Harris, 6.1-meter Ku-band; Vertex, 4.57-meter Ku-band; Comtech, 3.5-meter C-band; Harris, M/A-Com, Microwave Assoc. receivers.

News Service: NBC.

Ownership: SouthWest MultiMedia Corp. See Group Ownership of Television Stations.

Began Operation: December 18, 1981. Sale to Valley Bcstg. Co. by Trustee-in-Bankruptcy approved by FCC August 31, 1984. Sale to present owner approved Nov. 29, 1985.

Represented (sales): Seltel Inc.

Represented (legal): Wilner & Scheiner.

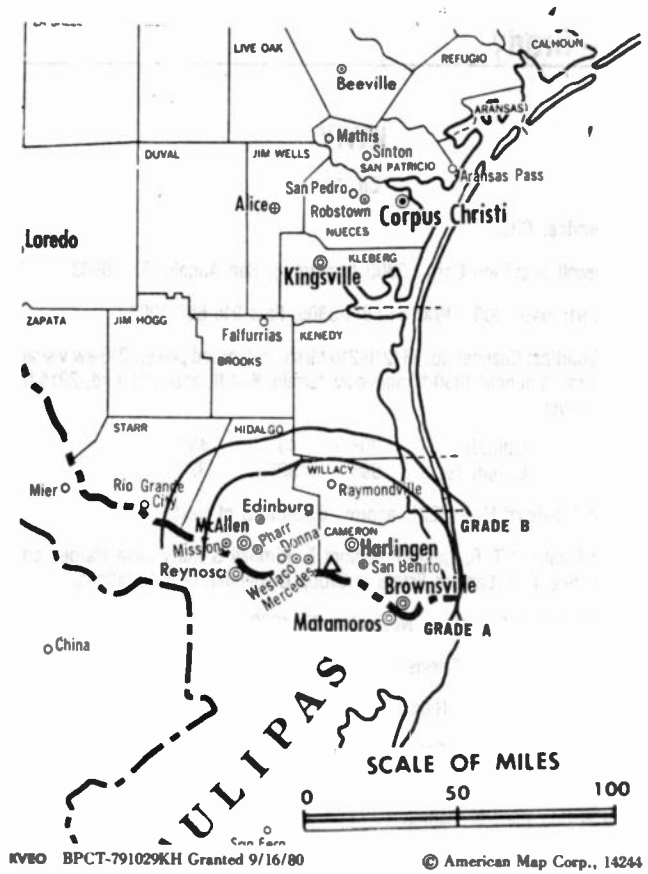
Personnel:

- L. WILLIAM HEYMAN JR., general manager.
- BRENT SKINNER, general sales manager.
- LALI RIVERA, national sales manager.
- IGNACIO CANTU, chief engineer.
- BRAD LEVY, program, promotion & production director.
- ROBERT GONZALEZ, business manager.
- NICOLE SMITH, marketing director.
- MORELSA GARZA, traffic manager.

Highest One Hour Rate: \$2000.

Highest 30 Sec. Rate: \$750.

NETWORK BASE HOURLY RATE: \$200.



KVEO BPCT-791029KH Granted 9/16/80 © American Map Corp., 14244

City of License: Brownsville. **ADI:** McAllen-Brownsville. **Rank:** 114.

Total Households: © MSI Consumer Market Data as of 1/1/89. TV Homes, TV% and Circulation © 1989 Arbitron. County coverage based on Arbitron study.

Net Weekly Circulation	State County	Total Households	TV Households	%
TEXAS				
50% & Over	Cameron	74,360	73,300	99
	Hidalgo	102,200	100,600	98
	Starr	9,600	9,300	97
	Willacy	4,900	4,800	98
Station Totals		191,000	188,000	98
Net Weekly Circulation (1989)			146,300	
Average Daily Circulation (1989)			83,100	

Texas—McAllen-Brownsville-Matamoros,
Mexico

XHRIO

Ch. 2

Network Service: Telemundo.

Licensee: Amerimex International Media Inc., 2100 Trawood, El Paso, TX 79935.

Studio: 801 Nolana, Suite 201, McAllen, TX 78501.

Mailing Address: Box 9112, El Paso, TX 79982.

Telephone: 915-595-6700. **Telex:** 749-413.

Technical Facilities: Channel No. 2 (54-60 MHz). Authorized power: 100-kw visual, 20-kw aural. Antenna: 1096-ft. above av. terrain.

Satellite Earth Station: Scientific-Atlanta.

Began Operation: August 3, 1979.

Represented (sales): Telemundo Television Group.

Personnel:

JOHN W. DORAN, executive vice president & general manager.

EDDIE GONGORA, station manager.

FRED WITT, national sales manager & promotion director.

Rates: On request.

Arbitron Data: Not available.

ADI: McAllen-Brownsville. **Rank:** 114.

**Now you can have a
day-of-publication Electronic Subscription
to Communications Daily!**

Call **Betty Alvine** at **202-872-9200** for information.

Texas—Bryan

KBTX-TV

Ch. 3

(Affiliated with KWTX-TV, Waco, TX)

Network Service: CBS.

Licensee: Brazos Broadcasting Co., Box 3730, Bryan, TX 77805.

Studio: 4141 E. 29th St., Bryan, TX 77802.

Telephone: 409-846-7777. **Easylink:** 981046. **Fax:** 409-846-1490.

Technical Facilities: Channel No. 3 (60-66 MHz). Authorized power: 70-kw visual, 7-kw aural. Antenna: 1687-ft. above av. terrain, 1705-ft. above ground, 2036-ft. above sea level.

Latitude 30° 33' 10"
Longitude 96° 01' 50"

Transmitter: 4-mi. SE of Carlos, TX.

Satellite Earth Stations: AFC, 4-meter Ku-band; Scientific-Atlanta, 4.6-meter C-band; M/A-Com, Scientific-Atlanta receivers.

News Service: UPI.

Ownership: KWTX Broadcasting Co., 50%; M. N. Bostick, chmn., 10%; Estate of Harry L. Gillam, 5%; John M. Lawrence III, secy-treas., 5%; Estate of Ann Mitchell, 10%; Estate of Brazas A. Varisco, 10%; Mrs. W. W. Callan Sr., 10%. See KWTX Bcstg. in Group Ownership of Television Stations.

Began Operation: May 22, 1957.

Represented (sales): Seltel Inc.

Represented (legal): Cordon & Kelly.

Personnel:

M. N. BOSTICK, chairman of the board.
THOMAS G. PEARS, president.
WAYNE KUBE, chief engineer.
ULMAN McMULLEN, operations manager.
JEFF BRAUN, news director.

Rates: On request.

City of License: Bryan. **ADI:** Waco-Temple. **Rank:** 97.

Total Households: © MSI Consumer Market Data as of 1/1/89. TV Homes, TV% and Circulation © 1989 Arbitron. County coverage based on Arbitron study.

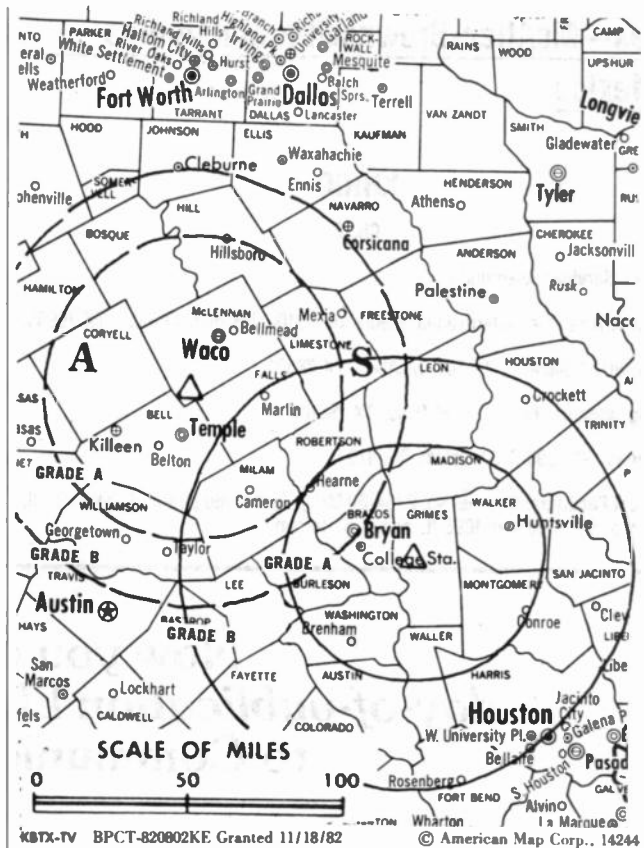
Net Weekly Circulation	State County	Total Households	TV Households	%
50% & Over	TEXAS			
	Brazos	46,600	45,900	99
	Burleson	5,400	5,200	97

KBTX-TV is a market leader with



6939 Power Inn Road
Sacramento, CA 95828
916-383-1177

See our ad on Page C-115



Net Weekly Circulation	State County	Total Households	TV Households	%
50% & Over	Grimes	5,800	5,700	98
	Leon	5,500	5,300	96
	Madison	3,700	3,600	97
	Robertson	6,200	6,100	98
	Trinity	4,700	4,600	97
	Walker	16,900	16,400	97
	Washington	9,200	8,900	97
Between 25-49%	TEXAS			
	Houston	8,700	8,500	98
	San Jacinto	6,000	5,800	97
Between 5-24%	TEXAS			
	Anderson	15,000	14,700	98
	Colorado	7,500	7,300	97
	Fayette	8,300	8,000	96
	Jackson	4,700	4,600	98
	Lee	4,900	4,800	98
	Milam	9,000	8,800	98
	Montgomery	60,700	59,700	98
Polk	12,600	12,300	98	
	Waller	7,200	7,100	98
Station Totals		248,600	243,300	98
Net Weekly Circulation (1989)				107,000
Average Daily Circulation (1989)				63,500

Texas—Conroe

KTFH

Ch. 49

Network Service: None, independent.

Grantee: San Jacinto Television Corp., Suite 49, 256 N. Belt, Houston, TX 77060.

Studio: 256 N. Belt, Houston, TX 77060.

Telephone: 713-820-4900.

Technical Facilities: Channel No. 49 (680-686 MHz). Authorized power: 4082-kw max. visual. Antenna: 1178-ft. above av. terrain, 1204-ft. above ground, 1316-ft. above sea level.

Latitude	30°	15'	45"
Longitude	95°	14'	50"

Transmitter: N of State Rd. 2090, 12-mi. SE of Conroe, 1.05-mi. N of Hwy. 2090.

Ownership: Max Vigil, pres., 10.57%; Timothy Lee Crosby, v.p., 24.39%; Bill Maxwell, secy.-treas., 0.44%; Florence E. Coaxum, 9.7%; Arlans Agency Inc., 33.5%; Dupont Investment Group 85 Ltd., 21%. Arlans Agency Inc. ownership: Ernest Solomon, pres.-treas.-dir., 100%. Dupont Investment Group 85 Ltd. ownership: Max Vigil, gen.-ltd. partner, 20%; Bill Maxwell, Ted Binder, Don Criswell, Charles Kastler, Ralph Kelsey, Denis Rouse, Rick Rouse, ltd. partners, 10% each; Lawrence Johnson, ltd. partner, 6%; William S. E. Baleirmie, ltd. partner, 4%.

Began Operation: June 16, 1989.

Represented (legal): Davis, Graham & Stubbs.

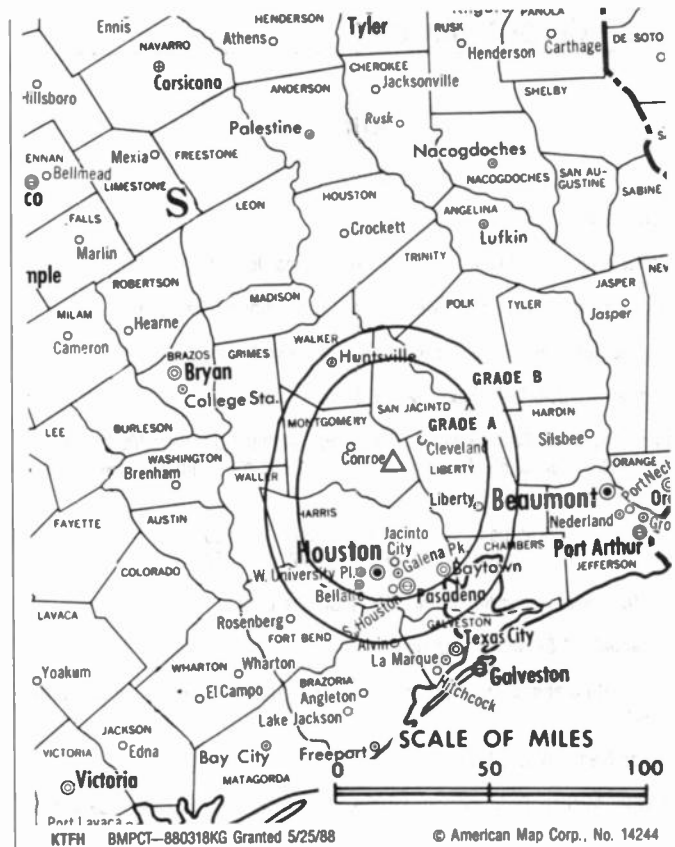
Represented (engineering): E. Harold Munn Jr. & Associates Inc.

Personnel:

HUGH VAN EATON, general manager.
 TIMOTHY CROSBY, station manager.
 H. C. HILL, sales, promotion & marketing director.
 SCOTT ROGERS, program director.
 CALVIN SMITH, chief engineer.

Rates: On request.

Arbitron Data: Not available.



City of License: Conroe. **ADI:** Houston. **Rank:** 10.

KTFH-TV is a market leader with



6939 Power Inn Road
 Sacramento, CA 95828
 916-383-1177

See our ad on Page C-115

Texas—Corpus Christi

KIII

Ch. 3

Network Service: ABC.

Licensee: Texas Television Inc., 4750 S. Padre Island Dr., Corpus Christi, TX 78411.

Studio: S. Padre Island Dr. & Everhart Rd, Corpus Christi, TX 78411.

Mailing Address: Box 6669, Corpus Christi, TX 78411.

Telephone: 512-854-4733. **Fax:** 512-855-8419.

Technical Facilities: Channel No. 3 (60-66 MHz). Authorized power: 100-kw visual, 10-kw aural. Antenna: 860-ft. above av. terrain, 899-ft. above ground, 949-ft. above sea level.

Latitude 27° 39' 29"
Longitude 97° 36' 04"

Transmitter: Near Petronilla, 15-mi. SW of Corpus Christi.

Multichannel TV Sound: Stereo only.

Satellite Earth Stations: Harris, 6.1-meter C-band; Andrew C-band; Andrew, Harris receivers.

News Services: NIWS, CNN.

Ownership: Michael D. McKinnon, 66.65%; Dan McKinnon, 30.85%. See Group Ownership of Television Stations.

Began Operation: May 4, 1964 on Ch. 3. Prior to transfer of control to Clinton D. McKinnon, station operated as KVDO-TV on Channel 22 from June 9, 1954 until it left the air Aug. 19, 1957 and later was granted change to Ch. 3.

Represented (sales): Katz Television.

Represented (legal): Cohn & Marks.

Represented (engineering): Jules Cohen & Associates, P.C.

Personnel:

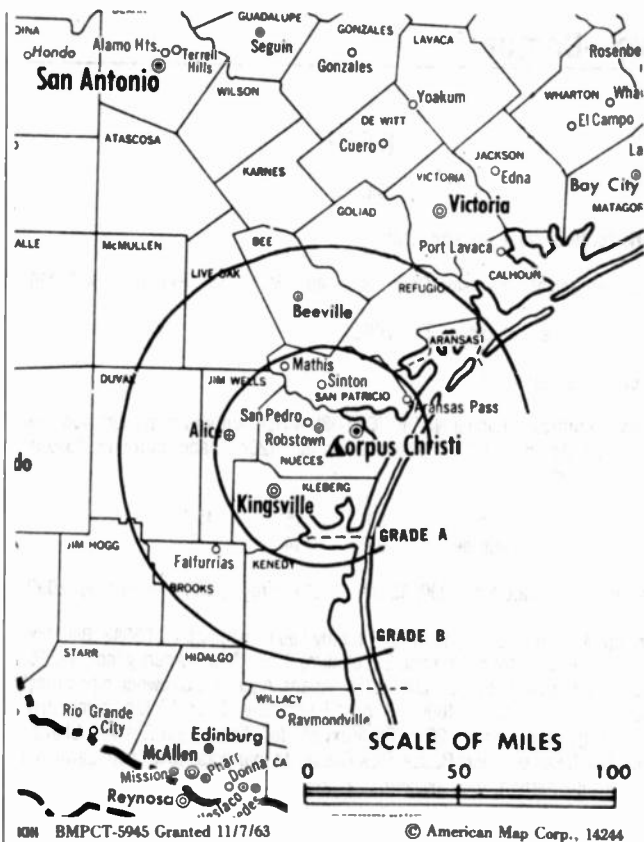
MICHAEL D. MCKINNON, president.
MAX SKLOWER, general manager.
BILLY BROTHERTON, vice president, station & general sales manager.
BILL STOLP, local sales manager.
JULIE PAULSEN, national sales manager.
FRED HOFFMAN, chief engineer.
ROB DEAN, news director.
JAY SANCHEZ, promotion director.
LEONARD ROPER, business manager.

Highest One Hour Rate: \$3750.

Highest 30 Sec. Rate: \$650.

NETWORK BASE HOURLY RATE: \$500.

City of License: Corpus Christi. **ADI:** Corpus Christi. **Rank:** 122.



Net Weekly Circulation	State County	Total Households	TV Households	Households %
TEXAS				
50% & Over	Aransas	7,100	7,000	99
	Bee	8,800	8,600	98
	Brooks	2,800	2,700	96
	Duval	4,300	4,200	98
	Jim Hogg	1,900	1,800	95
	Jim Wells	12,700	12,500	98
	Kenedy	200	200	100
	Kleberg	10,600	10,500	99
	Nueces	102,500	101,400	99
Refugio	3,100	3,100	100	
San Patricio	19,800	19,500	98	
TEXAS				
Between 25-49%	Live Oak	3,600	3,500	97
	Zapata	2,700	2,600	96
TEXAS				
Between 5-24%	Goliad	1,900	1,900	100
	Karnes	4,600	4,500	98
Station Totals		186,600	184,000	99
Net Weekly Circulation (1989)				165,200
Average Daily Circulation (1989)				115,900

Total Households: © MSI Consumer Market Data as of 1/1/89. TV Homes, TV% and Circulation © 1989 Arbitron. County coverage based on Arbitron study.

Texas—Corpus Christi

KORO

Ch. 28

Network Service: Univision.

Licensee: Telecorpus Inc., 102 N. Mesquite, Corpus Christi, TX 78401.

Studio: 102 N. Mesquite, Corpus Christi, TX 78401.

Telephone: 512-883-2823.

Technical Facilities: Channel No. 28 (554-560 MHz). Authorized power: 1459-kw max. visual, 146-kw max. aural. Antenna: 762-ft. above av. terrain, 750-ft. above ground, 820-ft. above sea level.

Latitude 27° 45' 11"
Longitude 97° 38' 14"

Transmitter: 2-mi. S of Hwy. 44 on Ch. 10 Rd., 2-mi. SE of Robstown.

Satellite Earth Station: Comtech, 10-meter.

News Service: AP.

Ownership: Jose R. De Leon Jr., pres., 11.11%; Olivero Everett, v.p., 11.11%; C. G. Oliveira, secy.-treas., 11.11%; Tony Bonilla, 11.11%; Roberto Bosquez, 11.11%; Oscar Garcia, 11.11%; Ernesto Sierra, 11.11%; Humberto Garcia, 11.11%.

Began Operation: April 13, 1977.

Represented (sales): Univision.

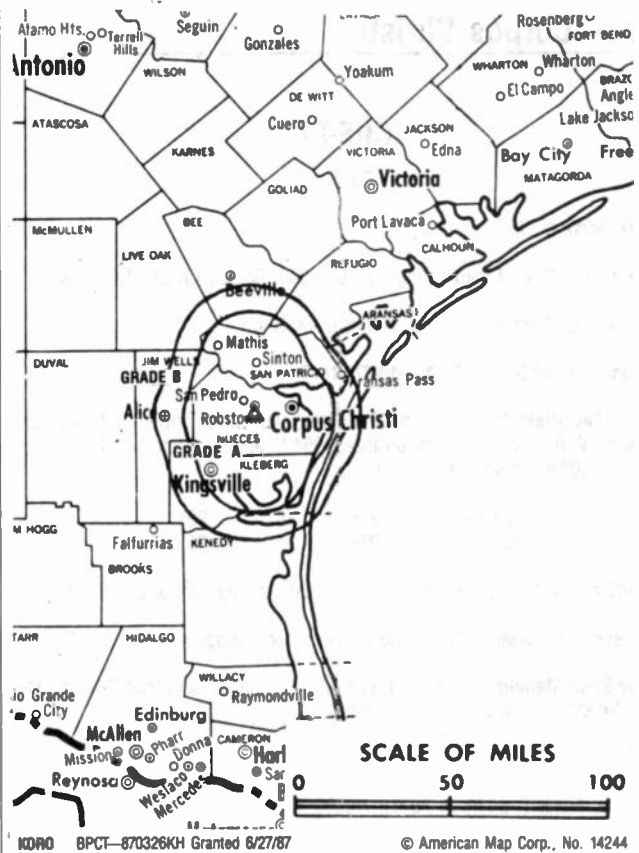
Personnel:

SERVANDO CABALLERO, general manager.
FELIPE FRANCO, chief engineer.

Highest 30 Sec. Rate: \$210.

City of License: Corpus Christi. **ADI:** Corpus Christi. **Rank:** 122.

Total Households: © MSI Consumer Market Data as of 1/1/89. TV Homes, TV% and Circulation © 1989 Arbitron. County coverage based on Arbitron study.



Net Weekly Circulation	State County	Total Households	TV Households	%
TEXAS				
Between 5-24%	Jim Wells	12,700	12,500	98
	Kleberg	10,600	10,500	99
	Nueces	102,500	101,400	99
	San Patricio	19,800	19,500	98
Station Totals		145,600	143,900	99
Net Weekly Circulation (1989)			20,000	
Average Daily Circulation (1989)			11,500	

Texas—Corpus Christi

KRIS-TV

Ch. 6

Network Service: NBC.

Licensee: Gulf Coast Broadcasting Co., Box 840, Corpus Christi, TX 78403.

Studio: 409 S. Staples St., Corpus Christi, TX 78401.

Telephone: 512-883-6511. **TWX:** 910-876-1442.

Technical Facilities: Channel No. 6 (82-88 MHz). Authorized power: 100-kw visual, 20-kw aural. Antenna: Circularly polarized, 954-ft. above av. terrain, 945-ft. above ground, 1007-ft. above sea level.

Latitude 27° 44' 28"
Longitude 97° 36' 08"

Transmitter: Violet Rd., 2.94-mi. S of Violet community, SW of city limits.

Multichannel TV Sound: Stereo and separate audio program.

Satellite Earth Stations: Harris, 9.1-meter Ku-band; Harris, 6.1-meter C-band; Harris, 4.1-meter Ku-band; Harris receivers.

News Service: AP.

Ownership: Frank T. Smith Jr., pres., 100%.

Began Operation: May 25, 1956.

Represented (sales): Petry Television Inc.

Represented (legal): Nixon, Hargrave, Devans & Doyle.

Represented (engineering): Cohen, Dippell & Everist, P.C.

Personnel:

T. FRANK SMITH JR., president & general manager.
DORISE STEELE, vice president, station & program manager.
CHARLIE BRITE, general sales manager.
T. FRANK SMITH IV, local sales manager.
LISA PETERSON, national sales manager.
STEVE WEST, chief engineer.
FRED JORDAN, news director.
SUSAN M. HINES, business manager.
LAWRENCE GARZA, public service director.

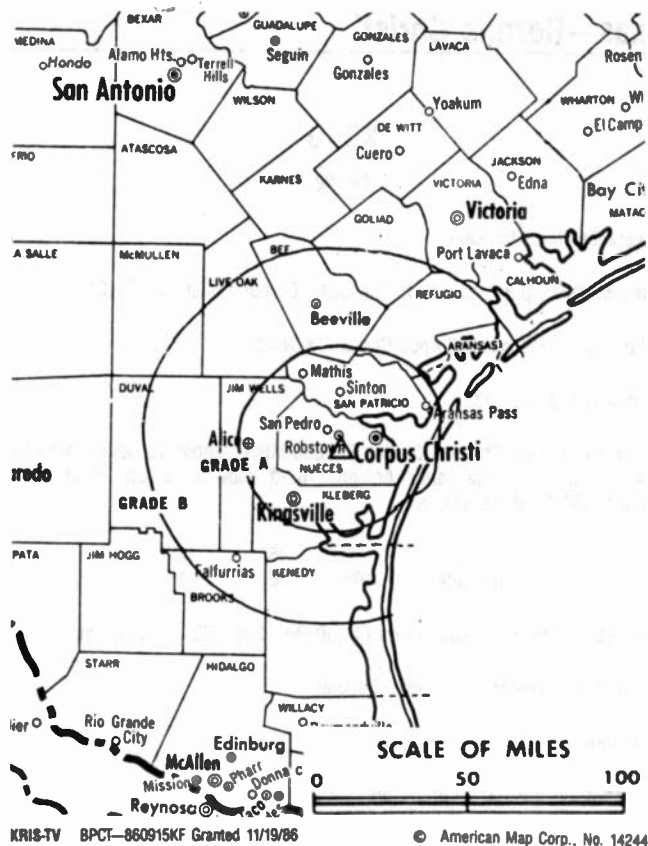
Highest One Hour Rate: \$3500.

Highest 30 Sec. Rate: \$1000.

NETWORK BASE HOURLY RATE: \$600.

City of License: Corpus Christi. **ADI:** Corpus Christi. **Rank:** 122.

Total Households: © MSI Consumer Market Data as of 1/1/89. TV Homes, TV% and Circulation © 1989 Arbitron. County coverage based on Arbitron study.



Net Weekly Circulation	State County	Total Households	TV Households	%
50% & Over				
TEXAS				
	Aransas	7,100	7,000	99
	Bee	8,800	8,600	98
	Brooks	2,800	2,700	96
	Duval	4,300	4,200	98
	Jim Hogg	1,900	1,800	95
	Jim Wells	12,700	12,500	98
	Kenedy	200	200	100
	Kleberg	10,600	10,500	99
	Live Oak	3,600	3,500	97
	Nueces	102,500	101,400	99
	Refugio	3,100	3,100	100
	San Patricio	19,800	19,500	98
Between 25-49%				
TEXAS				
	Zapata	2,700	2,600	96
Between 5-24%				
TEXAS				
	Goliad	1,900	1,900	100
Station Totals		182,000	179,500	99
Net Weekly Circulation (1989)				154,200
Average Daily Circulation (1989)				98,000

Texas—Corpus Christi

KZTV

Ch. 10

(Operates satellite KVTM, Laredo, TX)

Network Service: CBS.

Licensee: K-SIX Television Inc., 301 Artesian St., Corpus Christi, TX 78401.

Studio: 301 Artesian St., Corpus Christi, TX 78401.

Mailing Address: Box TV-10, Corpus Christi, TX 78403.

Telephone: 512-883-7070. **Telex:** 910-876-1480.

Technical Facilities: Channel No. 10 (192-198 MHz). Authorized power: 316-kw visual, 47.9-kw aural. Antenna: 940-ft. above av. terrain, 982-ft. above ground, 1049-ft. above sea level.

Latitude 27° 46' 50"
Longitude 97° 38' 03"

Transmitter: State Hwy. 44, 1.7-mi. E of Robstown, TX.

Satellite Earth Stations: 4 in operation; Pinzone, RCA, Scientific-Atlanta receivers.

AM Affiliate: KSIX, 1-kw, 1230 kHz (CBS).

News Services: AP, CBS.

Ownership: Corpus Christi Bcstg. Co. Inc. (K-SIX), 54.26%; Vann M. Kennedy, pres., 29%; Charles R. Manning, v.p., 0.66%; Cecil E. Burney, secy., 1.2%; Lillian R. Mahoney, treas.; 32 others, none with more than 3%. Kennedy owns 51% of K-SIX. K-SIX also owns KVTM, Laredo, TX.

Began Operation: September 30, 1956.

Represented (sales): Seitel Inc.

Personnel:

VANN M. KENNEDY, president & general manager.
BOB WHITE, station manager.
GENE LOOPER, program director.
JIM BIXLER, commercial manager.
LESTER WATERS, chief engineer.
WALTER FURLEY, news director.
ALICE BENSON, promotion director.

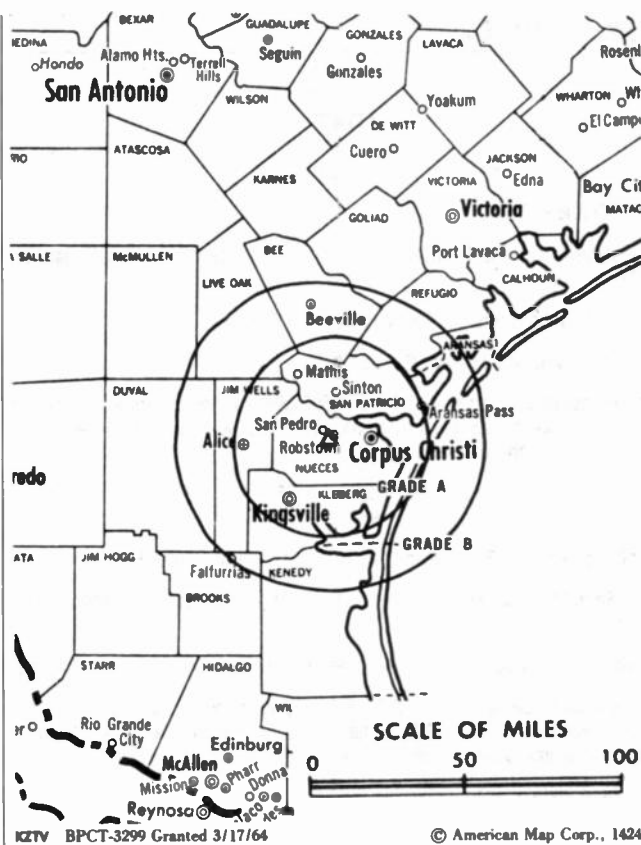
Highest 30 Sec. Rate: \$450.

NETWORK BASE HOURLY RATE: \$450.

City of License: Corpus Christi. **ADI:** Corpus Christi. **Rank:** 122.

Total Households: © MSI Consumer Market Data as of 1/1/89. TV Homes. TV% and Circulation © 1989 Arbitron. County coverage based on Arbitron study.

Net Weekly Circulation	State County	Total Households	TV Households	%
50% & Over	TEXAS			
	Aransas	7,100	7,000	99
	Bee	8,800	8,600	98
	Brooks	2,800	2,700	96



Net Weekly Circulation	State County	Total Households	TV Households	%
50% & Over	Duval	4,300	4,200	98
	Jim Hogg	1,900	1,800	95
	Jim Wells	12,700	12,500	98
	Kenedy	200	200	100
	Kleberg	10,600	10,500	99
	Live Oak	3,600	3,500	97
	Nueces	102,500	101,400	99
	Refugio	3,100	3,100	100
	San Patricio	19,800	19,500	98
	TEXAS			
Between 25-49%	Zapata	2,700	2,600	96
	TEXAS			
Between 5-24%	Calhoun	7,500	7,400	99
	Goliad	1,900	1,900	100
	Victoria	26,800	26,300	98
Station Totals		216,300	213,200	99
Net Weekly Circulation (1989)				150,100
Average Daily Circulation (1989)				88,600

Texas—Dallas

KDAF

Ch. 33

Network Service: Fox.

Licensee: News America Television Inc., 8001 John Carpenter Freeway, Dallas, TX 75247.

Studio: 8001 John Carpenter Freeway, Dallas, TX 75247.

Telephone: 214-634-8833. **Fax:** 214-634-0435.

Technical Facilities: Channel No. 33 (584-590 MHz). Authorized power: 5000-kw max. visual, 500-kw max. aural. Antenna: 1696-ft. above av. terrain, 1501-ft. above ground, 2321-ft. above sea level.

Latitude 32° 35' 22"
Longitude 96° 58' 10"

Transmitter: Belt Line Rd., 0.81-mi. W of Cedar Hill Rd., Cedar Hill.

Satellite Earth Stations: Harris, 6.1-meter; Harris, 4.57-meter; Harris, Scientific-Atlanta receivers.

Ownership: Fox Television Station Group. See Group Ownership of Television Stations.

Began Operation: September 29, 1980. Sale to present owner by Metromedia approved by FCC Nov. 14, 1985. Sale to Metromedia by Sheldon K. Turner and Nolanda Turner Hill approved by FCC Nov. 8, 1983.

Represented (sales): Petry Television Inc.

Personnel:

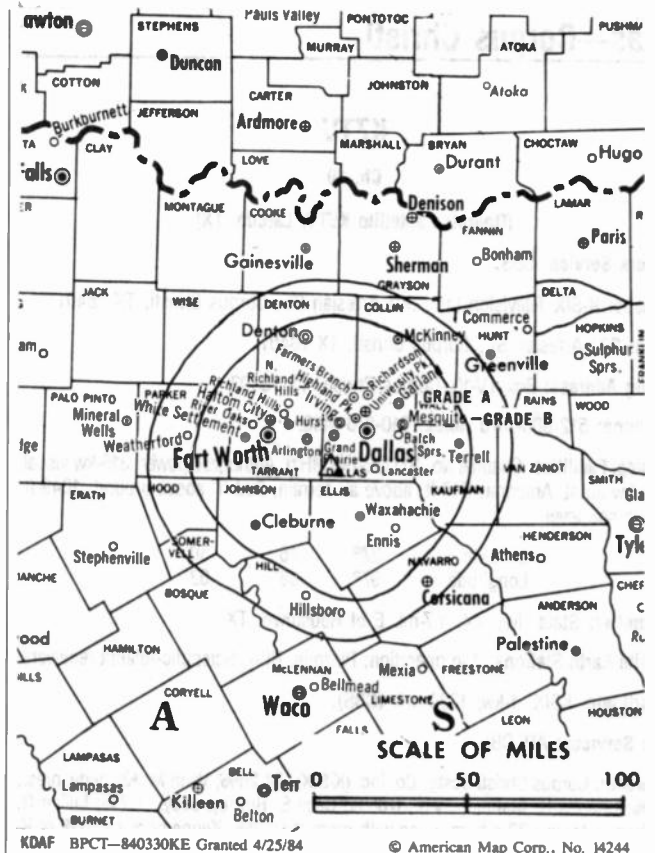
- D. GAYLE BRAMMER, vice president & general manager.
- KATHY SAUNDERS, vice president & general sales manager.
- BILL MUNK, local sales manager.
- ANDRE WOODSON, national sales manager.
- JOE MAGGIO, chief engineer.
- MARK SALDITCH, program director.
- CRAIG A. MILLER, advertising & promotion manager.
- SHERI GERMAIN-STAMBAUGH, business manager.
- CARL CRAMER, marketing director.

Rates: On request.

City of License: Dallas. **ADI:** Dallas-Fort Worth. **Rank:** 8.

Total Households: © MSI Consumer Market Data as of 1/1/89. TV Homes, TV% and Circulation © 1989 Arbitron. County coverage based on Arbitron study.

Net Weekly Circulation	State County	Total Households	TV Households	%
50% & Over	TEXAS			
	Hood	11,500	11,400	99
	Johnson	33,500	33,200	99
	Parker	21,900	21,700	99
	Rockwall	9,200	9,100	99
Between 25-49%	TEXAS			
	Collin	72,600	71,800	99
	Dallas	717,600	712,700	99
	Denton	76,600	75,900	99
	Ellis	26,700	26,400	99
	Fannin	9,900	9,700	98
	Grayson	38,100	37,700	99
	Henderson	23,900	23,500	98
	Hunt	25,600	25,300	99



KDAF BPCT-840330KE Granted 4/25/84 © American Map Corp., No. 14244

Net Weekly Circulation	State County	Total Households	TV Households	%
Between 25-49%	Kaufman	18,100	17,800	98
	Navarro	15,400	15,100	98
	Somervell	2,000	2,000	100
	Tarrant	415,700	412,800	99
	Wise	12,900	12,800	99
Between 5-24%	OKLAHOMA			
	Love	3,300	3,300	98
	Marshall	5,200	5,100	98
	TEXAS			
	Bosque	6,200	6,100	98
Cooke	11,500	11,400	99	
Delta	1,800	1,800	100	
Erath	10,200	10,100	99	
Freestone	6,600	6,500	98	
Hill	10,600	10,400	99	
Hopkins	11,400	11,200	98	
Limestone	8,700	8,500	98	
Montague	7,400	7,300	99	
Palo Pinto	10,000	9,900	99	
Rains	2,700	2,700	100	
Van Zandt	15,700	15,400	98	
Station Totals		1,642,500	1,628,600	99
Net Weekly Circulation (1989)				718,700
Average Daily Circulation (1989)				252,100

Texas—Dallas-Fort Worth

KDFI-TV

Ch. 27

Network Service: None, independent.

Licensee: Dallas Media Investors Corp.

Studio: 433 Regal Row, Dallas, TX 75247.

Mailing Address: Box 561427, Dallas, TX 75356.

Telephone: 214-637-2727.

Technical Facilities: Channel No. 27 (548-554 MHz). Authorized power: 5000-kw max. & 1490-kw horizontal visual, 251-kw aural. Antenna: 1690-ft. above av. terrain, 1529-ft. above ground, 2349-ft. above sea level.

Latitude 32° 35' 22"
Longitude 96° 58' 10"

Transmitter: Belt Line Rd., 0.81-mi. W of Cedar Hill Rd.

Multichannel TV Sound: Stereo only.

Satellite Earth Stations: United Satellite Systems, 5-meter; M/A-Com receivers.

News Services: Southwest Newswire, UPI.

Ownership: John A. McKay, pres., 23.1%; Francis A. Green, secy.-treas.; Warburg, Pincus Capital Partners Ltd., 70.2%; James R. Grant, 5.7%; Brenda K. Meyer, 1.1%.

Began Operation: January 26, 1981.

Represented (sales): Independent TV Sales.

Represented (legal): Dow, Lohnes & Albertson.

Personnel:

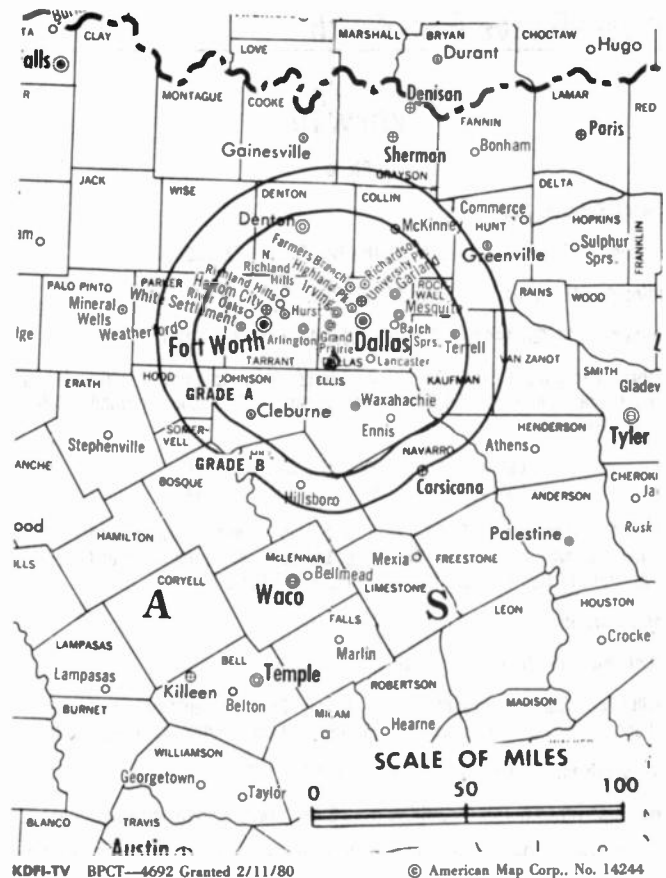
JOHN A. MCKAY, president & chief executive officer.
MARK LAMBERTI, director of broadcast operations.

Rates: On request.

City of License: Dallas. ADI: Dallas-Fort Worth. Rank: 8.

Total Households: © MSI Consumer Market Data as of 1/1/89. TV Homes, TV% and Circulation © 1989 Arbitron. County coverage based on Arbitron study.

Net Weekly Circulation	State County	Total Households	TV Households	Households %
Between 25-49%	TEXAS			
	Collin	72,600	71,800	99
	Dallas	717,600	712,700	99
	Denton	76,600	75,900	99
	Ellis	26,700	26,400	99
	Erath	10,200	10,100	99
	Fannin	9,900	9,700	98
	Grayson	38,100	37,700	99
	Hill	10,600	10,400	99
	Hood	11,500	11,400	99
	Hopkins	11,400	11,200	98
	Johnson	33,500	33,200	99
	Kaufman	18,100	17,800	98
	Rockwall	9,200	9,100	99



Net Weekly Circulation	State County	Total Households	TV Households	Households %
Between 25-49%	Somervell	2,000	2,000	100
	Tarrant	415,700	412,800	99
Between 5-24%	OKLAHOMA			
	Love	3,300	3,300	98
	TEXAS			
	Bosque	6,200	6,100	98
	Cooke	11,500	11,400	99
	Henderson	23,900	23,500	98
	Hunt	25,600	25,300	99
	Jack	3,000	3,000	100
	Montague	7,400	7,300	99
	Navarro	15,400	15,100	98
	Palo Pinto	10,000	9,900	99
	Parker	21,900	21,700	99
	Rains	2,700	2,700	100
Van Zandt	15,700	15,400	98	
Wise	12,900	12,800	99	
Station Totals		1,623,200	1,609,700	99
Net Weekly Circulation (1989)				549,400
Average Daily Circulation (1989)				152,000

Texas—Dallas-Fort Worth

KDFW-TV

Ch. 4

Network Service: CBS.

Licensee: KDFW-TV Inc., 400 N. Griffin St., Dallas, TX 75202.

Studio: 400 N. Griffin St., Dallas, TX 75202.

Telephone: 214-720-4444. TWX: 910-861-4111. Fax: 214-720-3207.

Technical Facilities: Channel No. 4 (66-72 MHz). Authorized power: 100-kw visual, 20-kw aural. Antenna: 1685-ft. above av. terrain, 1521-ft. above ground, 2349-ft. above sea level.

Latitude 32° 35' 17"
Longitude 96° 58' 34"

Holds CP for change to 1677-ft. above av. terrain, 1496-ft. above ground, 2306-ft. above sea level, lat. 32° 35' 06", long. 96° 58' 41", transmitter to Cedar Hill at junction of Belt Line & Mansfield Rds. BPCT-881130KF.

Transmitter: 1570 W. Belt Line Rd., Cedar Hill.

Multichannel TV Sound: Stereo only.

Satellite Earth Stations: Scientific-Atlanta, 7-meter C-band; Scientific-Atlanta, 4.6-meter C-band; Vertex, 6.1-meter; Vertex, 4.6-meter C-band; Vertex, 4.6-meter Ku-band.

News Services: AP, CBS, DataTime, HMS, NIWS, UPI.

Ownership: Times Mirror Co., 100%. See Group Ownership of Television Stations.

Began Operation: December 3, 1949. Sale to present owner by Times Herald Printing Co. along with Dallas-Times Herald, approved by FCC May 15, 1970 (Television Digest, Vol. 9:38; 10:20).

Represented (sales): Katz Television.

Represented (legal): Wilmer, Cutler & Pickering.

Represented (engineering): Lohnes & Culver.

Personnel:

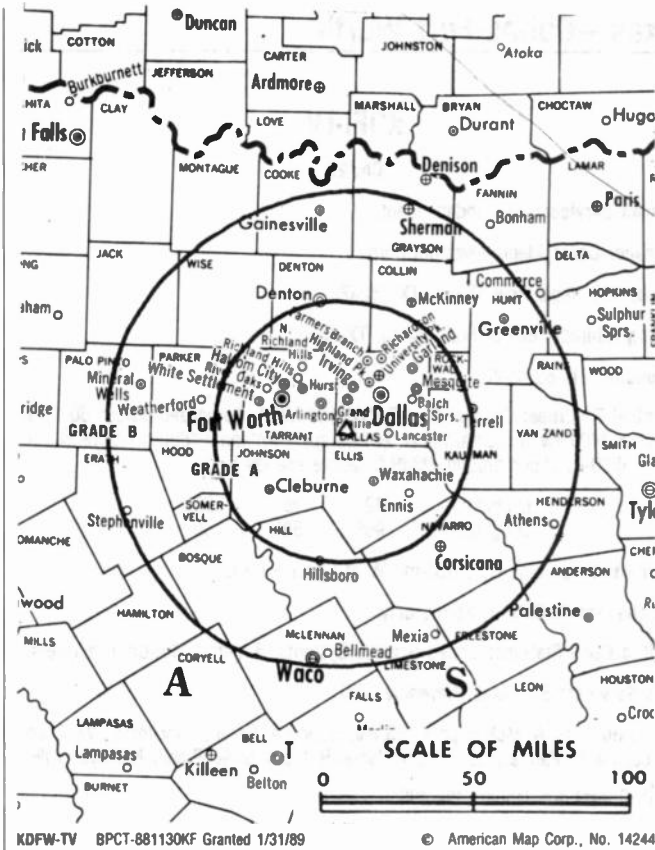
- CARL V. CAREY, president.
- I. W. (BILL) BAKER, vice president & general manager.
- WENDELL HARRIS, vice president & news director.
- TOM COLLIER, general sales manager.
- BOB BROCK, local sales manager.
- RICK THOMPSON, national sales manager.
- WARREN FARRAR, chief engineer.
- JOE BELL, program director.
- ED DELANEY, promotion director.
- ANN ROLLINS, business manager.

Rates: On request.

City of License: Dallas. ADI: Dallas-Fort Worth. Rank: 8.

Total Households: © MSI Consumer Market Data as of 1/1/89. TV Homes, TV% and Circulation © 1989 Arbitron. County coverage based on Arbitron study.

Net Weekly Circulation	State County	Total Households	TV Households Households %
TEXAS			
50% & Over	Anderson	15,000	14,700 98
	Bosque	6,200	6,100 98
	Collin	72,600	71,800 99
	Comanche	5,000	4,900 98
	Cooke	11,500	11,400 99
	Dallas	717,600	712,700 99
	Delta	1,800	1,800 100
	Denton	76,600	75,900 99
	Ellis	26,700	26,400 99
	Erath	10,200	10,100 99
	Fannin	9,900	9,700 98
	Freestone	6,600	6,500 98
	Grayson	38,100	37,700 99
	Hamilton	3,700	3,600 97
	Henderson	23,900	23,500 98
	Hill	10,600	10,400 99



KDFW-TV BPCT-881130KF Granted 1/31/89 © American Map Corp., No. 14244

Net Weekly Circulation	State County	Total Households	TV Households Households %
50% & Over	Hood	11,500	11,400 99
	Hopkins	11,400	11,200 98
	Hunt	25,600	25,300 99
	Johnson	33,500	33,200 99
	Kaufman	18,100	17,800 98
	Lamar	17,200	16,700 97
	Limestone	8,700	8,500 98
	Navarro	15,400	15,100 98
	Palo Pinto	10,000	9,900 99
	Parker	21,900	21,700 99
	Rains	2,700	2,700 100
	Rockwall	9,200	9,100 99
	Smith	58,400	57,700 99
	Somervell	2,000	2,000 100
	Tarrant	415,700	412,800 99
	Van Zandt	15,700	15,400 98
	Wise	12,900	12,800 99
	Wood	11,600	11,400 98

Net Weekly Circulation	State County	Total Households	TV Households Households %
OKLAHOMA			
Between 25-49%	Choctaw	6,100	5,900 97
	Love	3,300	3,300 98
	Mc Curtain	13,000	12,700 98

Net Weekly Circulation	State County	Total Households	TV Households Households %
TEXAS			
	Cherokee	15,500	15,200 98
	Franklin	3,200	3,100 97
	Jack	3,000	3,000 100
	Mc Lennan	70,400	69,800 99
	Mills	1,900	1,900 100
	Montague	7,400	7,300 99
	Red River	6,300	6,100 97
	Young	8,200	8,100 99

(Continued on page A-1131)

Station Totals	2,031,000	2,011,000	99
Net Weekly Circulation (1989)		1,557,500	
Average Daily Circulation (1989)		851,300	

Texas—Dallas

KDTX-TV

Ch. 58

Network Service: Trinity Bcstg. Network.

Licensee: Trinity Bcstg. of Texas Inc., 1360 W. Belt Line Rd., Cedar Hill, TX 75104.

Studio: 2823 W. Irving Blvd., Irving, TX 75061.

Telephone: 214-291-9900.

Technical Facilities: Channel No. 58 (734-740 MHz). Authorized power: 5000-kw max. visual, 500-kw max. aural. Antenna: 1437-ft. above av. terrain, 1241-ft. above ground, 2061-ft. above sea level.

Latitude 32° 35' 22"
Longitude 96° 58' 10"

Transmitter: Belt Line Rd., 0.8-mi. W of Cedar Hill.

Multichannel TV Sound: Stereo only.

Satellite Earth Stations: Dalsat, 9.2-meter; Scientific-Atlanta, 7-meter; Wagner receivers.

Ownership: Trinity Broadcasting Network Inc. See Group Ownership of Television Stations.

Began Operation: February 9, 1987.

Represented (legal): May & Dunne, Chartered.

Represented (engineering): du Treil, Lundin & Rackley.

Personnel:

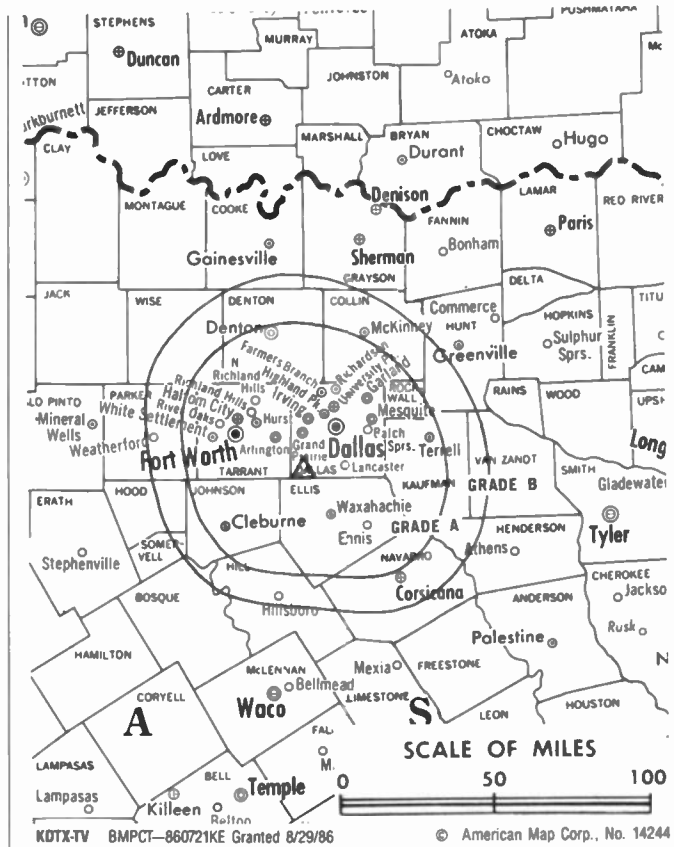
- PAGE GRAHAM, station manager.
- STEVE FJORDBAK, production manager.
- DANA HOOPER, public affairs director.
- JAN IRBY, promotion director.

Highest One Hour Rate: \$120.

Highest 30 Sec. Rate: \$95.

City of License: Dallas. AOI: Dallas-Fort Worth. Rank: 8.

Total Households: © MSI Consumer Market Data as of 1/1/89. TV Homes, TV% and Circulation © 1989 Arbitron. County coverage based on Arbitron study.



Net Weekly Circulation	State County	Total Households	TV Households	%
TEXAS				
Between 5-24%	Freestone	6,600	6,500	98
Station Totals		6,600	6,500	98
Net Weekly Circulation (1989)			34,100	
Average Daily Circulation (1989)			12,600	

Texas—Fort Worth-Dallas

KFWD

Ch. 52

Network Service: Telemundo.

Licensee: Interspan Communications, 1720 Regal Row, Suite 240, Dallas, TX 75235.

Studio: 1720 Regal Row, Suite 240, Dallas, TX 75235.

Telephone: 214-263-8137. **Fax:** 214-637-4930.

Technical Facilities: Channel No. 52 (698-704 MHz). Authorized power: 5000-kw max. visual. Antenna: 1076-ft. above av. terrain, 1053-ft. above ground, 1680-ft. above sea level.

Latitude	32°	45'	01"
Longitude	97°	16'	07"

Transmitter: Near 3900 Barnett St., Fort Worth.

Ownership: Ronald Ulloa, 100%.

Began Operation: September 1, 1988.

Represented (legal): Paul, Hastings, Janofsky & Walker.

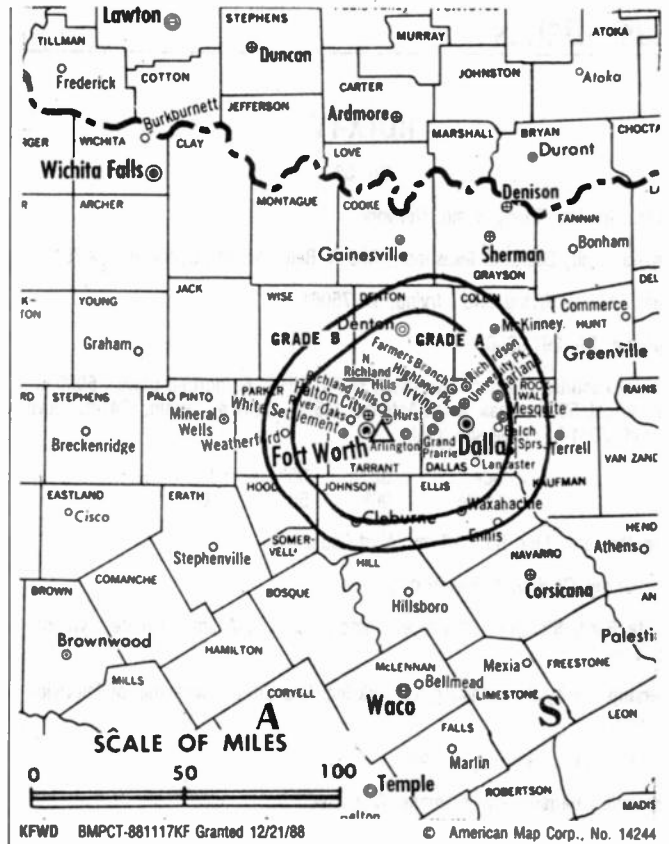
Represented (engineering): Silliman & Silliman.

Personnel:

ARTHUR GRAY, station manager.
 CERI SE CARTER, local sales manager.
 LOLLY BRIANO, promotion director.
 BILL WISE, chief engineer.

Rates: On request.

Arbitron Data: Not available.



City of License: Fort Worth. ADI: Dallas-Fort Worth. Rank: 8.

Texas—Fort Worth-Dallas

KTVT

Ch. 11

Network Service: None, independent.

Licensee: Gaylord Broadcasting Co.

Studio: 5233 Bridge St., Fort Worth, TX 76103.

Mailing Address: Box 2495, Fort Worth, TX 76113.

Telephones: 817-451-1111, Fort Worth; 214-770-4411, Dallas.

TWX: 910-893-5051.

Technical Facilities: Channel No. 11 (198-204 MHz). Authorized power: 316-kw visual, 31.6-kw aural. Antenna: 1669-ft. above av. terrain, 1553-ft. above ground, 2349-ft. above sea level.

Latitude 32° 34' 43"
Longitude 96° 57' 12"

Transmitter: Approx. 0.7-mi. S of Cedar Hill, TX.

Multichannel TV Sound: Stereo only.

Satellite Earth Stations: Harris, 6.1-meter C-band; Harris, 4.7-meter C-band; Harris, 3-meter C-band; Vertex receivers.

News Service: AP.

Ownership: Gaylord Broadcasting Co., 100%. See Group Ownership of Television Stations.

Began Operation: September 11, 1955. Sale to present owner by NAFI Telecasting approved Aug. 1, 1962 (*Television Digest*, Vol. 2:11, 32). Sale to NAFI Telecasting by Texas State Network approved July 27, 1960 by FCC (Vol. 16:21, 31).

Represented (sales): MMT Sales Inc.

Represented (legal): Reed, Smith, Shaw & McClay.

Represented (engineering): A. D. Ring & Associates, P.C.

Personnel:

E. D. TRIMBLE, exec. vice president & general manager.
RICK MILLS, general sales manager.
GARY SCHNEIDER, local sales manager, Dallas.
DONNA CDOMER, local sales manager, Fort Worth.
BRIAN JONES, regional sales manager, northeast.
PAUL HASTABA, regional sales manager, southwest.
OLNEY KELLY, chief engineer.
PENNY PRESTON, news director.
KEN FOOTE, program director.
DALE PALECEK, promotion director.
ED CUELLAR, business manager.

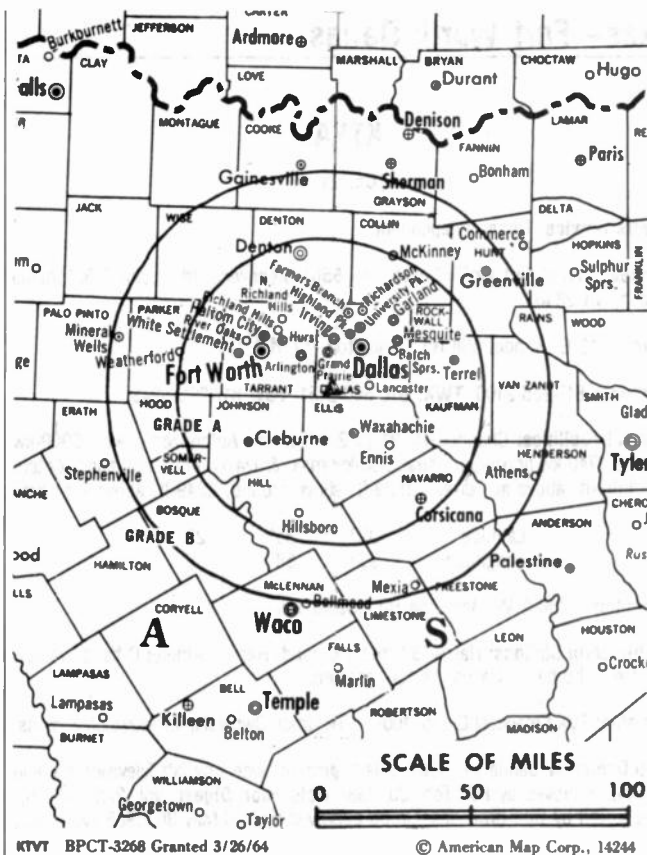
Highest One Hour Rate: \$20,000.

Highest 30 Sec. Rate: \$6000.

City of License: Fort Worth. ADI: Dallas-Fort Worth. Rank: 8.

Total Households: © MSI Consumer Market Data as of 1/1/89. TV Homes, TV% and Circulation © 1989 Arbitron. County coverage based on Arbitron study.

Net Weekly Circulation	State County	Total Households	TV Households	%
50% & Over	OKLAHOMA			
	Comanche	38,500	38,200	99
	TEXAS			
	Bosque	6,200	6,100	98
	Collin	72,600	71,800	99
	Cooke	11,500	11,400	99
	Dallas	717,600	712,700	99
	Delta	1,800	1,800	100
	Denton	76,600	75,900	99
	Ellis	26,700	26,400	99
	Erath	10,200	10,100	99
	Fannin	9,900	9,700	98
	Freestone	6,600	6,500	98
	Grayson	38,100	37,700	99



KTVT BPCT-3268 Granted 3/26/64

© American Map Corp., 14244

Net Weekly Circulation	State County	Total Households	TV Households	%
50% & Over	Henderson	23,900	23,500	98
	Hill	10,600	10,400	99
	Hood	11,500	11,400	99
	Hopkins	11,400	11,200	98
	Hunt	25,600	25,300	99
	Johnson	33,500	33,200	99
	Kaufman	18,100	17,800	98
	Lamar	17,200	16,700	97
	Limestone	8,700	8,500	98
	Navarro	15,400	15,100	98
	Parker	21,900	21,700	99
	Rockwall	9,200	9,100	99
	Sherman	1,100	1,100	100
	Somervell	2,000	2,000	100
Tarrant	415,700	412,800	99	
Van Zandt	15,700	15,400	98	
Wise	12,900	12,800	99	
Between 25-49%	ARKANSAS			
	Quachita	12,800	12,500	98
	Sebastian	40,000	39,600	99
LOUISIANA	Union	18,600	18,300	98
	LOUISIANA			
	Bossier	32,700	32,400	99
OKLAHOMA	OKLAHOMA			
	Bryan	13,200	12,900	98
	Carter	18,200	18,000	99
	Choctaw	6,100	5,900	97
	Greer	3,000	2,900	97
	Jackson	11,000	10,900	99
	Love	3,300	3,300	98
Mc Curtain	13,000	12,700	98	

(Continued on page A-1132)

Station Totals	3,949,200	3,907,600	99
Net Weekly Circulation (1989)		1,623,400	
Average Daily Circulation (1989)		594,200	

Texas—Fort Worth-Dallas

KTXA

Ch. 21

Network Service: None, independent.

Licensee: TVX of Fort Worth-Dallas Inc., 5501 Greenwich Rd., Suite 275, Virginia Beach, VA 23462.

Studio: 1712 E. Randol Mill Rd., Arlington, TX 76011.

Telephone: 817-265-2100. **TWX:** 910-890-5151. **Fax:** 817-265-5949.

Technical Facilities: Channel No. 21 (512-518 MHz). Authorized power: 5000-kw max. & 1740-kw horizontal visual, 500-kw max. & 174-kw horizontal aural. Antenna: 1690-ft. above av. terrain, 1529-ft. above ground, 2349-ft. above sea level.

Latitude 32° 35' 22"
Longitude 96° 58' 10"

Transmitter: 1360-A W. Belt Line Rd., Cedar Hill.

Satellite Earth Stations: Harris, 6.1-meter C-band; Harris, 3-meter C-band; Vertex, 4.6-meter Ku-band; Harris, Vertex receivers.

Ownership: TVX Broadcast Group, 100%. See Group Ownership of Television Stations.

Began Operation: January 4, 1981. Sale to present owners by Taft Television & Radio Co. Inc. approved by FCC Feb. 20, 1987 (*Television Digest*, Vol. 27:9, 14, 15). Sale to Taft by Gulf Broadcast Group approved by FCC May 30, 1985 (Vol. 25:5, 20, 22). Sale to Gulf by Sidney L. Schlenker, J. Livingston Kosberg, et al., approved Dec. 11, 1984 (Vol. 24:23, 53).

Represented (sales): Seitel Inc.

Represented (legal): Kenkel Barnard & Edmundson.

Represented (engineering): du Treil, Lundin & Rackley.

Personnel:

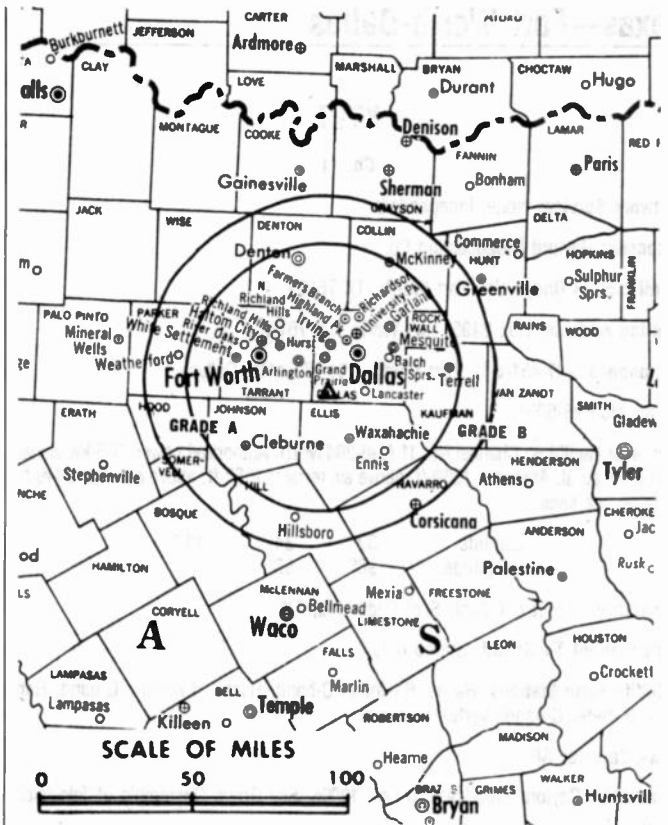
DIRK M. BRINKERHOFF, vice president & general manager.
MIKE DUNLOP, general sales manager.
LINDA DANNA, local sales manager.
GREG PITTMAN, national sales manager.
GEORGE DELACERDA, chief engineer.
TAMMY SALINAS, program manager.
SUE STUECHELI, business manager.
RICK DAVEY, production/operations manager.
PAT O'CONNOR, traffic manager.

Highest 30 Sec. Rate: \$3000.

City of License: Arlington. **ADI:** Dallas-Fort Worth. **Rank:** 8.

Total Households: © MSI Consumer Market Data as of 1/1/89. TV Homes, TV% and Circulation © 1989 Arbitron. County coverage based on Arbitron study.

Net Weekly Circulation	State County	Total Households	TV Households	%
50% & Over	TEXAS			
	Collin	72,600	71,800	99
	Dallas	717,600	712,700	99
	Denton	76,600	75,900	99
	Ellis	26,700	26,400	99
	Hood	11,500	11,400	99
	Parker	21,900	21,700	99
	Rockwall	9,200	9,100	99
	Tarrant	415,700	412,800	99
	Wise	12,900	12,800	99



KTXA BPCT-4962 Granted 3/31/80

© American Map Corp., 14244

Net Weekly Circulation	State County	Total Households	TV Households	%
Between 25-49%	TEXAS			
	Bosque	6,200	6,100	98
	Cooke	11,500	11,400	99
	Delta	1,800	1,800	100
	Erath	10,200	10,100	99
	Fannin	9,900	9,700	98
	Grayson	38,100	37,700	99
	Henderson	23,900	23,500	98
	Hill	10,600	10,400	99
	Hunt	25,600	25,300	99
	Johnson	33,500	33,200	99
	Kaufman	18,100	17,800	98
	Limestone	8,700	8,500	98
	Navarro	15,400	15,100	98
Palo Pinto	10,000	9,900	99	
Somervell	2,000	2,000	100	
Between 5-24%	OKLAHOMA			
	Love	3,300	3,300	98
	Marshall	5,200	5,100	98
	TEXAS			
Freestone	6,600	6,500	98	
Hamilton	3,700	3,600	97	
Hopkins	11,400	11,200	98	
Jack	3,000	3,000	100	
Montague	7,400	7,300	99	
Rains	2,700	2,700	100	
Van Zandt	15,700	15,400	98	
Station Totals		1,649,200	1,635,200	99
Net Weekly Circulation (1989)				815,000
Average Daily Circulation (1989)				303,700

Texas—Fort Worth-Dallas

KXAS-TV

Ch. 5

Network Service: NBC.

Licensee: North Texas Broadcasting Corp., 3900 Barnett St., Fort Worth, TX 76103.

Studio: 3900 Barnett St., Fort Worth, TX 76103.

Mailing Address: Box 1780, Fort Worth, TX 76101.

Telephone: 817-429-1550. **TWX:** 910-893-5070. **Fax:** 817-531-0162.

Technical Facilities: Channel No. 5 (76-82 MHz). Authorized power: 100-kw visual, 20-kw aural. Antenna: 1685-ft. above av. terrain, 1521-ft. above ground, 2349-ft. above sea level.

Latitude 32° 35' 17"
Longitude 96° 58' 34"

Holds CP for change to 1686-ft. above av. terrain, 1496-ft. above ground, 2306-ft. above sea level, lat. 32° 35' 15", long. 96° 57' 59", transmitter to 1.12-mi. W of Belt Line Rd. & Rte. 67 intersection, Cedar Hill. BPCT-890124KM.

Transmitter: Mansfield & Belt Line Rds., Cedar Hill, Dallas County.

Satellite Earth Station: Microdyne, 7-meter; Microdyne receivers.

News Services: AP, NBC, UPI.

Ownership: LIN Television Corp., 100%. See Group Ownership of Television Stations.

Began Operation: September 29, 1948. Sale to present owner by Carter Publications Inc. (Fort Worth Star-Telegram) approved by FCC May 13, 1974 (Television Digest, Vol. 13:2; 14:19).

Represented (sales): Blair Television.

Represented (legal): Koteen & Naftalin.

Personnel:

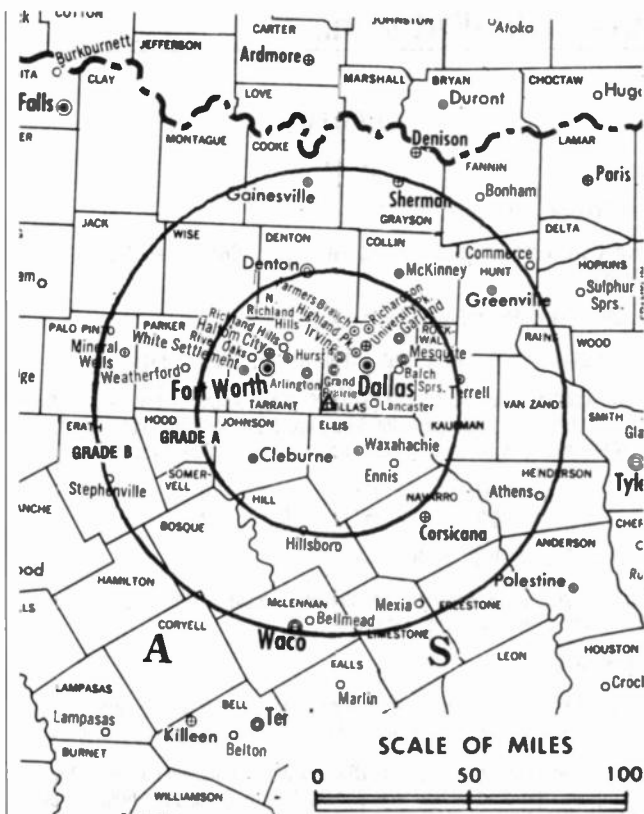
FRANK O'NEIL, president & general manager.
PATTY PARKER, general sales manager.
KATHY WOOD, national sales manager.
LINDA SPEAR, national sales manager.
BILL SCHOCK, engineering director.
MIKE McDONALD, news director.
RUSS THORNTON, director, administration & programming.
ANNETTE HERRMAN, director of advertising & promotion.
MEREDITH SMITH, business manager.
CHUCK BAKER, director of community affairs.
BILL KELLEY, operations director.

Rates: On request.

City of License: Fort Worth. **ADI:** Dallas-Fort Worth. **Rank:** 8.

Total Households: © MSI Consumer Market Data as of 1/1/89. TV Homes, TV% and Circulation © 1989 Arbitron. County coverage based on Arbitron study.

Net Weekly Circulation	State County	Total Households	TV Households	%
TEXAS				
50% & Over	Anderson	15,000	14,700	98
	Bosque	6,200	6,100	98
	Collin	72,600	71,800	99
	Comanche	5,000	4,900	98
	Cooke	11,500	11,400	99
	Dallas	717,600	712,700	99
	Delta	1,800	1,800	100
	Denton	76,600	75,900	99
	Ellis	26,700	26,400	99
	Erath	10,200	10,100	99
	Fannin	9,900	9,700	98
	Freestone	6,600	6,500	98
	Grayson	38,100	37,700	99
	Henderson	23,900	23,500	98
	Hill	10,600	10,400	99
	Hood	11,500	11,400	99
	Hopkins	11,400	11,200	98
	Hunt	25,600	25,300	99
	Jack	3,000	3,000	100
	Johnson	33,500	33,200	99
	Kaufman	18,100	17,800	98
	Lamar	17,200	16,700	97
	Limestone	8,700	8,500	98



KXAS-TV BPCT-890124KM Granted 3/20/89

© American Map Corp., No. 14244

Net Weekly Circulation	State County	Total Households	TV Households	%
50% & Over	Navarro	15,400	15,100	98
	Palo Pinto	10,000	9,900	99
	Parker	21,900	21,700	99
	Rains	2,700	2,700	100
	Rockwall	9,200	9,100	99
	Tarrant	415,700	412,800	99
	Van Zandt	15,700	15,400	98
	Wise	12,900	12,800	99
	Wood	11,600	11,400	98
Between 25-49%	OKLAHOMA			
	Bryan	13,200	12,900	98
	Choctaw	6,100	5,900	97
	Love	3,300	3,300	98
	Marshall	5,200	5,100	98
	TEXAS			
	Cherokee	15,500	15,200	98
	Hamilton	3,700	3,600	97
	Montague	7,400	7,300	99
	Red River	6,300	6,100	97
	Smith	58,400	57,700	99
	Somervell	2,000	2,000	100
	Young	8,200	8,100	99
Between 5-24%	TEXAS			
	Camp	4,100	4,000	98
	Eastland	8,000	7,900	99
	Franklin	3,200	3,100	97
	Gregg	42,400	41,900	99
	Houston	8,700	8,500	98
	Leon	5,500	5,300	96
	Mc Lennan	70,400	69,800	99
	Mills	1,900	1,900	100
	Stephens	4,300	4,200	98
	Titus	8,900	8,800	98
	Upshur	12,200	12,000	98
Station Totals		1,975,300	1,956,200	99
Net Weekly Circulation (1989)			1,547,700	
Average Daily Circulation (1989)			877,000	

Texas—Dallas-Fort Worth

KXTX-TV

Ch. 39

Network Service: None, independent.

Licensee: CBN Continental Broadcasting Network Inc., CBN Center, Virginia Beach, VA 23463.

Studio: 3900 Harry Hines Blvd., Dallas, TX 75219.

Telephone: 214-521-3900. **TWX:** 910-240-8075. **Fax:** 214-522-8311.

Technical Facilities: Channel No. 39 (620-626 MHz). Authorized power: 4508-kw max. & 2480-kw horizontal visual, 450.8-kw max. & 248-kw horizontal aural. Antenna: 1679-ft. above av. terrain, 1520-ft. above ground, 2334-ft. above sea level.

Latitude 32° 35' 07"
Longitude 96° 58' 06"

Transmitter: 1200 W. Belt Line Rd., Cedar Hill.

Satellite Earth Stations: Scientific-Atlanta, 10-meter C-band; Scientific-Atlanta, 3-meter Ku & C-band; Scientific-Atlanta receivers.

News Service: UPI.

Ownership: CBN Continental Broadcasting Network Inc., 100%. Tim Robertson, pres.; Robert E. Johnson, senior v.p.; B. James Reid, senior v.p. & chief operating officer.

Began Operation: February 5, 1968 as KDTV. Donation to present owner by Double-day Bcstg. Co. approved by FCC Nov. 9, 1973. Following transfer Christian Bcstg. switched to Ch. 39 from Ch. 33 which went dark. Proposed sale to Family Group Bcstg. (Ian N. Wheeler, et al.) dismissed Nov. 24, 1986.

Represented (sales): Harrington, Righter & Parsons Inc.

Represented (legal): Fisher, Wayland, Cooper & Leader.

Personnel:

- TED NORMAN, vice president & general manager.
- MIKE CARTER, station manager.
- PERRY SOOK, general sales manager.
- JOANNE MAY, national sales manager.
- GEORGE BECKER, national sales manager, New York City.
- DEBBIE MURPHY, regional sales manager.
- HAROLD NASH, chief engineer.
- KARIN HOYER, news & public affairs director.
- NELSON FLANAGAN, program & promotion director.
- LARRY BROWN, business manager.
- DENNIS BRUNS, production manager.
- JEFF SERIO, retail sales manager.

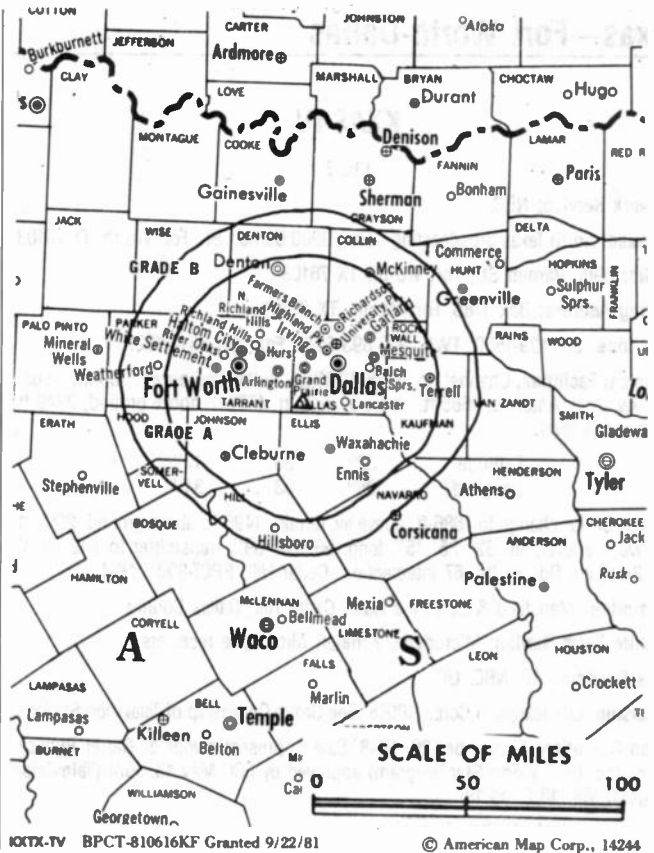
Highest One Hour Rate: \$12,000.

Highest 30 Sec. Rate: \$2000.

City of License: Dallas. **AOI:** Dallas-Fort Worth. **Rank:** 8.

Total Households: © MSI Consumer Market Data as of 1/1/89. TV Homes, TV% and Circulation © 1989 Arbitron. County coverage based on Arbitron study.

Net Weekly Circulation	State County	Total Households	TV Households	%
50% & Over	TEXAS			
	Hood	11,500	11,400	99
	Kaufman	18,100	17,800	98
Between 25-49%	ARKANSAS			
	St Francis	9,900	9,700	98
	OKLAHOMA			
	Love	3,300	3,300	98
	Marshall	5,200	5,100	98
	TEXAS			
	Bosque	6,200	6,100	98
	Collin	72,600	71,800	99
	Cooke	11,500	11,400	99
	Dallas	717,600	712,700	99
Denton	76,600	75,900	99	
Ellis	26,700	26,400	99	
Erath	10,200	10,100	99	
Fannin	9,900	9,700	98	



KXTX-TV BPCT-810616KF Granted 9/22/81

© American Map Corp., 14244

Net Weekly Circulation	State County	Total Households	TV Households	%
Between 25-49%	TEXAS			
	Freestone	6,600	6,500	98
	Grayson	38,100	37,700	99
	Henderson	23,900	23,500	98
	Hill	10,600	10,400	99
	Hopkins	11,400	11,200	98
	Hunt	25,600	25,300	99
	Jack	3,000	3,000	100
	Johnson	33,500	33,200	99
	Limestone	8,700	8,500	98
	Mc Lennan	70,400	69,800	99
	Nacogdoches	19,100	18,700	98
	Navarro	15,400	15,100	98
	Palo Pinto	10,000	9,900	99
	Parker	21,900	21,700	99
	Rains	2,700	2,700	100
	Rockwall	9,200	9,100	99
	Smith	58,400	57,700	99
Somervell	2,000	2,000	100	
Tarrant	415,700	412,800	99	
Van Zandt	15,700	15,400	98	
Wise	12,900	12,800	99	
Young	8,200	8,100	99	
Between 5-24%	ARKANSAS			
	Arkansas	8,600	8,500	99
	Cross	6,800	6,700	99
	Garland	32,300	31,800	98
	Hempstead	8,700	8,500	98
	Jefferson	30,800	30,300	99
Lee	5,100	4,900	97	
Ouachita	12,800	12,500	98	
(Continued on page A-1131)				
Station Totals		2,275,300	2,253,200	99
Net Weekly Circulation (1989)			713,500	
Average Daily Circulation (1989)			239,200	

Texas—Dallas

WFAA-TV

Ch. 8

Network Service: ABC.

Licensee: WFAA Television Inc., Communications Center, 600 Young St., Dallas, TX 75202-4810.

Studio: Communications Center, 600 Young St., Dallas, TX 75202-4810.

Telephone: 214-748-9631. **TWX:** 214-899-8413. **Fax:** 214-977-6268.

Technical Facilities: Channel No. 8 (180-186 MHz). Authorized power: 316-kw visual, 31.6-kw aural. Antenna: 1680-ft. above av. terrain, 1521-ft. above ground, 2349-ft. above sea level.

Latitude 32° 35' 17"
Longitude 96° 58' 34"

Holds CP for change to 1680-ft. above av. terrain, 1499-ft. above ground, 2310-ft. above sea level, lat. 32° 35' 06", long. 96° 58' 41", transmitter to 1570 W. Belt Line Rd., 0.5-mi. W of Cedar Hill. BPCT-861003KS.

Transmitter: 1-mi. W of Cedar Hill, TX.

Multichannel TV Sound: Stereo and separate audio program.

Satellite Earth Stations: Scientific-Atlanta, 7-meter C-band; 5-meter Ku-band; Scientific-Atlanta receivers.

News Services: ABC, AP, CNN, Group W Newsfeed, UPI.

Ownership: A. H. Belo Corp., 100%. See Group Ownership of Television Stations.

Began Operation: September 17, 1949 as KBTV. Sold to present owner February 1950 (Television Digest, Vol. 6:4, 11).

Represented (sales): TeleRep Inc.

Represented (legal): Dow, Lohnes & Albertson.

Represented (engineering): Jules Cohen & Associates, P.C.

Personnel:

DAVID T. LANE, president & general manager.
BUFF PARHAM, general sales manager.
JOHN RIZZUTI, local sales manager.
KATHY CLEMENTS, national sales manager.
BEAVEN ELS, chief engineer.
JOHN MILLER, news director.
MICHAEL GRANT, executive director, programming & creative services.
GAYLE ALLEN, promotion manager.
PAT OSWALD, controller.
CLYDE CHAPPELL, production manager.
JOHN IRVIN, executive director of administration.
ALLAN BEUTLER, design director.
DEBBIE JOHNSTON, business manager, creative services.

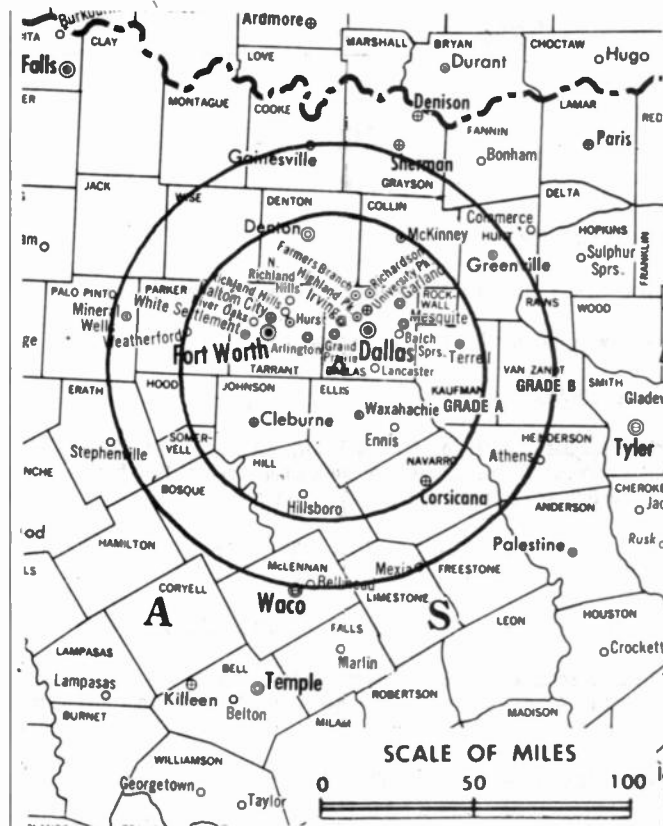
Rates: On request.

NETWORK BASE HOURLY RATE: \$2650.

City of License: Dallas. **AOI:** Dallas-Fort Worth. **Rank:** 8.

Total Households: © MSI Consumer Market Data as of 1/1/89. TV Homes, TV% and Circulation © 1989 Arbitron. County coverage based on Arbitron study.

Net Weekly Circulation	State County	Total Households	TV Households Households %
TEXAS			
50% & Over	Anderson	15,000	14,700 98
	Bosque	6,200	6,100 98
	Collin	72,600	71,800 99
	Comanche	5,000	4,900 98
	Cooke	11,500	11,400 99
	Crockett	1,600	1,600 100
	Dallas	717,600	712,700 99
	Delta	1,800	1,800 100
	Denton	76,600	75,900 99
	Ellis	26,700	26,400 99
	Erath	10,200	10,100 99
	Fannin	9,900	9,700 98



WFAA-TV BPCT-861003KS Granted 1/31/89

© American Map Corp., No. 14244

Net Weekly Circulation	State County	Total Households	TV Households Households %
50% & Over	Freestone	6,600	6,500 98
	Grayson	38,100	37,700 99
	Hamilton	3,700	3,600 97
	Henderson	23,900	23,500 98
	Hill	10,600	10,400 99
	Hood	11,500	11,400 99
	Hopkins	11,400	11,200 98
	Hunt	25,600	25,300 99
	Johnson	33,500	33,200 99
	Kaufman	18,100	17,800 98
	Kimble	1,600	1,500 94
	Lamar	17,200	16,700 97
	Limestone	8,700	8,500 98
	Mitchell	3,300	3,300 100
	Navarro	15,400	15,100 98
	Palo Pinto	10,000	9,900 99
	Parker	21,900	21,700 99
	Rockwall	9,200	9,100 99
	Schleicher	1,000	1,000 100
	Scurry	7,100	7,000 99
	Somervell	2,000	2,000 100
	Stephens	4,300	4,200 98
	Sutton	1,800	1,700 94
	Tarrant	415,700	412,800 99
	Tom Green	36,400	36,000 99
	Van Zandt	15,700	15,400 98
	Wise	12,900	12,800 99
	OKLAHOMA		
Between 25-49%	Bryan	13,200	12,900 98
	Carter	18,200	18,000 99

(Continued on page A-1131)

Station Totals	Total Households	TV Households Households %
Station Totals	2,170,900	2,149,900 99
Net Weekly Circulation (1989)		1,666,100
Average Daily Circulation (1989)		1,023,900

Texas—El Paso

KCIK

Ch. 14

Network Service: Fox.

Licensee: KCIK-TV Inc., 3100 N. Stanton St., El Paso, TX 79902.

Studio: 3100 N. Stanton St., El Paso, TX 79902.

Telephone: 915-533-1414.

Technical Facilities: Channel No. 14 (470-476 MHz). Authorized power: 402-kw max. & 214-kw horizontal visual, 21.4-kw horizontal aural. Antenna: 1980-ft. above av. terrain, 366-ft. above ground, 6114-ft. above sea level.

Latitude 31° 48' 55"
Longitude 106° 29' 20"

Transmitter: Approx 3.9-mi. NNW of County Courthouse, El Paso.

Satellite Earth Stations: Microdyne, 4.5-meter Ku-band; Prodelin, 4.5-meter C-band; Weatherscan, 4-meter C-band; Prodelin, 3.9-meter C-band; Gardiner, M/A-Com, Microdyne receivers.

Ownership: John Mulderrig, chmn., 100%; Scott H. Robb, pres.-secy.

Began Operation: August 1, 1979. Sale to Santa Fe Communications & DeRance Foundation by Cristo Rey Corp. approved by FCC April 20, 1983. Sale to present owners granted June 17, 1988; consummated Aug. 1988.

Represented (sales): MMT Sales Inc.

Represented (legal): Robb & Henning.

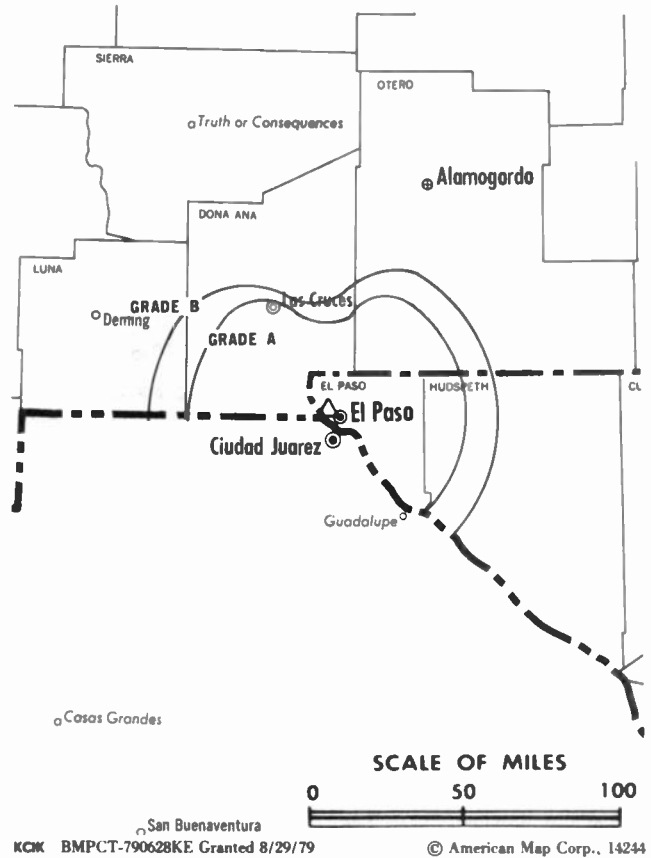
Personnel:

DON CAPARIS, president & general manager.
LARRY PEPIN, station & business manager.
HELEN BARRY, national sales manager.
CURTIS KEMP, chief engineer.
REBECCA BENSON, promotion & marketing director.

Rates: On request.

City of License: El Paso. **ADI:** El Paso. **Rank:** 102.

Total Households: © MSI Consumer Market Data as of 1/1/89. TV Homes, TV% and Circulation © 1989 Arbitron. County coverage based on Arbitron study.



Net Weekly Circulation	State County	Total Households	TV Households	Households %
TEXAS				
50% & Over	El Paso	170,800	169,400	99
NEW MEXICO				
Between 25-49%	Dona Ana	43,500	42,100	97
NEW MEXICO				
Between 5-24%	Otero	17,600	17,200	98
TEXAS				
	Hudspeth	900	900	100
Station Totals		232,800	229,600	99
Net Weekly Circulation (1989)				128,100
Average Daily Circulation (1989)				59,900

Texas—El Paso

KDBC-TV

Ch. 4

Network Service: CBS.

Licensee: KDBC-TV Ltd. Partnership, Box 1799, El Paso, TX 79999.

Studio: 2201 Wyoming Ave., El Paso, TX 79903.

Telephone: 915-532-6551. **TWX:** 910-964-1323. **Fax:** 915-544-2591.

Technical Facilities: Channel No. 4 (66-72 MHz). Authorized power: 100-kw visual, 10-kw aural. Antenna: 1563-ft. above av. terrain, 410-ft. above ground, 5610-ft. above sea level.

Latitude 31° 47' 46"
Longitude 106° 28' 57"

Transmitter: Comanche Peak, El Paso.

Satellite Earth Stations: Scientific-Atlanta, 7-meter; Comtech, 5-meter; Scientific-Atlanta, 5-meter C-band; Comrex, 4.6-meter; Scientific-Atlanta, 3-meter; Harris, Microdyne, Pinzone, Scientific-Atlanta receivers.

News Service: AP.

Ownership: Imes Communications of El Paso Inc., gen. partner, 20%; Columbus Television Inc., ltd. partner, 20%; Commercial Dispatch Co. Inc., ltd. partner, 20%; WBOY-TV Inc., ltd. partner, 20%; WMUR-TV Inc., ltd. partner, 20%. See Birney Imes Jr. in Group Ownership of TV Stations.

Began Operation: December 14, 1952. Sale to present owners by United Broadcasting Corp. approved May 10, 1988. Sale to United Bcstg. Corp. by El Paso TV Co. approved by FCC April 21, 1986 (*Television Digest*, Vol. 26:14, 25). Sale to Evening Post Publishing Co. by Doubleday Bcstg. Co. approved Aug. 30, 1974. Previous sale of Trigg-Vaughn station group to Doubleday approved Feb. 1, 1967 (Vol. 6:44; 7:6). Sale as KROD-TV-AM to Trigg-Vaughn interests by Dorrance Roderick and family, publisher of El Paso Times, approved Oct. 29, 1959 (Vol. 15:36, 44).

Represented (sales): Seltel Inc.

Represented (legal): Latham & Watkins.

Personnel:

HUGH V. ROCHE, vice president & general manager.
DAVID HORNACK, sales manager.
MARTHA SAPIEN, national sales manager.
WALTER W. WARD, chief engineer.
STEVE HINKLE, news director.
DIANE LOZANO, program coordinator.
MARGIE LA FLEUR, promotion director.
RICHARD MORALES, business manager.

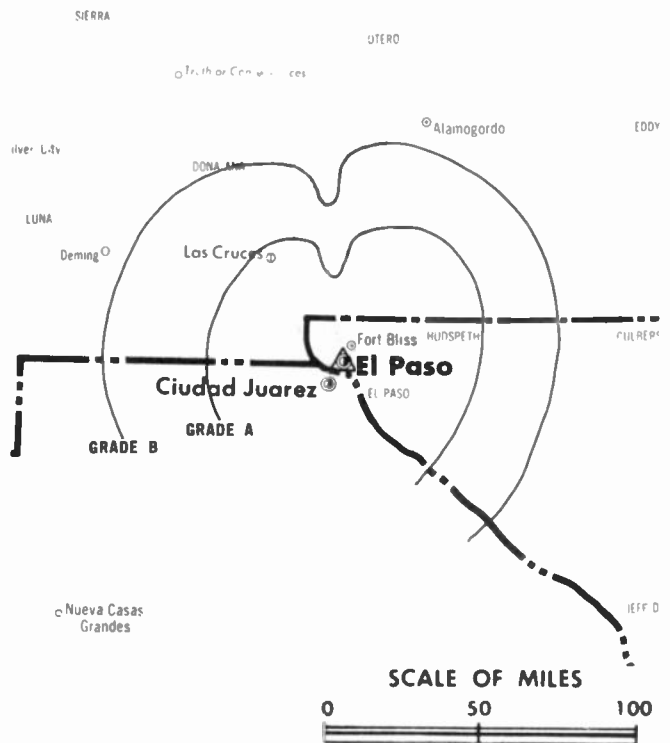
Highest One Hour Rate: \$2000.

Highest 30 Sec. Rate: \$500.

NETWORK BASE HOURLY RATE: \$493.

City of License: El Paso. **ADI:** El Paso. **Rank:** 102.

Total Households: © MSI Consumer Market Data as of 1/1/89. TV Homes, TV% and Circulation © 1989 Arbitron. County coverage based on Arbitron study.



KDBC-TV BPCT—821013KE Granted 2/28/83

© American Map Corp., No. 14244

Net Weekly Circulation	State County	Total Households	TV Households	%
50% & Over	NEW MEXICO			
	Dona Ana	43,500	42,100	97
	Otero	17,600	17,200	98
	TEXAS			
	Culberson	1,000	1,000	100
	El Paso	170,800	169,400	99
	Hudspeth	900	900	100
Between 25-49%	NEW MEXICO			
	Grant	9,300	8,800	95
	Hidalgo	2,100	2,000	95
	Luna	6,500	6,300	97
Between 5-24%	NEW MEXICO			
	Lincoln	6,100	5,800	95
	Sierra	4,200	4,000	95
Station Totals		262,000	257,500	98
Net Weekly Circulation (1989)			198,600	
Average Daily Circulation (1989)			113,300	

Texas—El Paso

KINT-TV

Ch. 26

Network Service: Univision.

Licensee: Paso del Norte Bcstg. Corp., 5426 N. Mesa St., El Paso, TX 79912.

Studio: 5426 N. Mesa St., El Paso, TX 79912.

Telephone: 915-581-1126.

Technical Facilities: Channel No. 26 (542-548 MHz). Authorized power: 2250-kw max. visual, 225-kw max. aural. Antenna: 1500-ft. above av. terrain, 316-ft. above ground, 5516-ft. above sea level.

Latitude	31°	47'	46"
Longitude	106°	28'	56"

Transmitter: Comanche Peak, El Paso.

Satellite Earth Stations: Harris, 6.1-meter C-band; Harris receivers.

News Services: AP, Univision.

Ownership: Paso del Norte Bcstg. Corp. Richard A. Najera, chmn., 11.1%; Mary S. Ponce, pres., 11.1%; George Salom, v.p., 11.1%; Gus Rallis, treas., 11.1%; Martin Silva, secy., 11.1%; Angel Beltran, 11.1%; Dr. Luz A. Candelaria, 11.1%; Jose A. Silva Jr., 11.1%.

Began Operation: May 5, 1984.

Represented (sales): Univision.

Represented (legal): Mullin, Rhyne, Emmons & Topel, P.C.

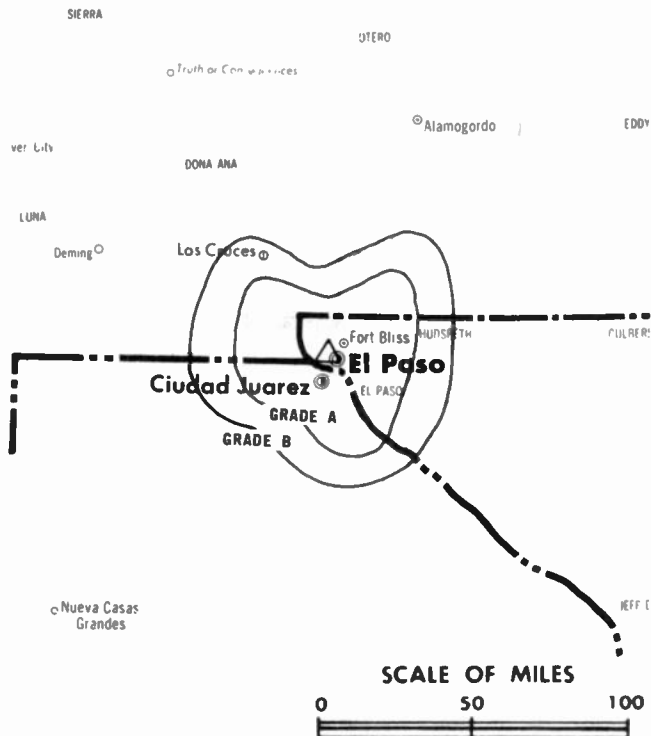
Personnel:

MARY S. PONCE, president.
 STEVE GIUST, general manager.
 JOHN McCAMMON, general sales manager.
 ALFREDO DURAND, chief engineer.
 JOSE LUIS TORRES, news director.
 SYLVIA MARTINEZ, program director.
 ARMANDO De La FUENTE, promotion director.
 KARL MORAN, comptroller.

Highest One Hour Rate: \$2500.

Highest 30 Sec. Rate: \$500.

NETWORK BASE HOURLY RATE: \$400.



KINT-TV BMPCT—830422KH Granted 11/1/83

© American Map Corp., No. 14244

City of License: El Paso. **ADI:** El Paso. **Rank:** 102.

Total Households: © MSI Consumer Market Data as of 1/1/89. TV Homes, TV% and Circulation © 1989 Arbitron. County coverage based on Arbitron study.

Net Weekly Circulation	State County	Total Households	TV Households	Households %
NEW MEXICO				
Between 5-24%	Dona Ana	43,500	42,100	97
TEXAS				
	El Paso	170,800	169,400	99
	Hudspeth	900	900	100
Station Totals		215,200	212,400	99
Net Weekly Circulation (1989)			41,800	
Average Daily Circulation (1989)			23,200	

Texas—El Paso

KTSM-TV

Ch. 9

Network Service: NBC.

Licensee: Tri-State Broadcasting Co. Inc., 801 N. Oregon St., El Paso, TX 79902.

Studio: 801 N. Oregon St., El Paso, TX 79902.

Telephone: 915-532-5423. **TWX:** 910-964-1329. **Fax:** 915-533-7253.

Technical Facilities: Channel No. 9 (186-192 MHz). Authorized power: 316-kw visual, 42.7-kw aural. Antenna: 1910-ft. above av. terrain, 370-ft. above ground, 5993-ft. above sea level.

Latitude 31° 48' 18.50"
Longitude 106° 28' 57.00"

Transmitter: Ranger Peak, Franklin Mountains, 1-mi. NW of El Paso.

Multichannel TV Sound: Stereo only.

Satellite Earth Stations: Harris, 6.1-meter; Harris, 3-meter; Harris, Scientific-Atlanta receivers.

AM Affiliate: KTSM, 5-kw, (0.5-kw night), 1380 kHz (NBC).

FM Affiliate: KTSM-FM, 100-kw, 99.9 MHz (No. 260), 1820-ft.

News Services: AP, CBS, NBC.

Ownership: Karl O. Wyler, pres., 55%; Karl O. Wyler Jr., 30%; F. L. Koons, 10%; W. C. Bailey, 5%.

Began Operation: January 4, 1953.

Represented (sales): Blair Television.

Represented (legal): Bryan, Cave, McPheeters & McRoberts.

Personnel:

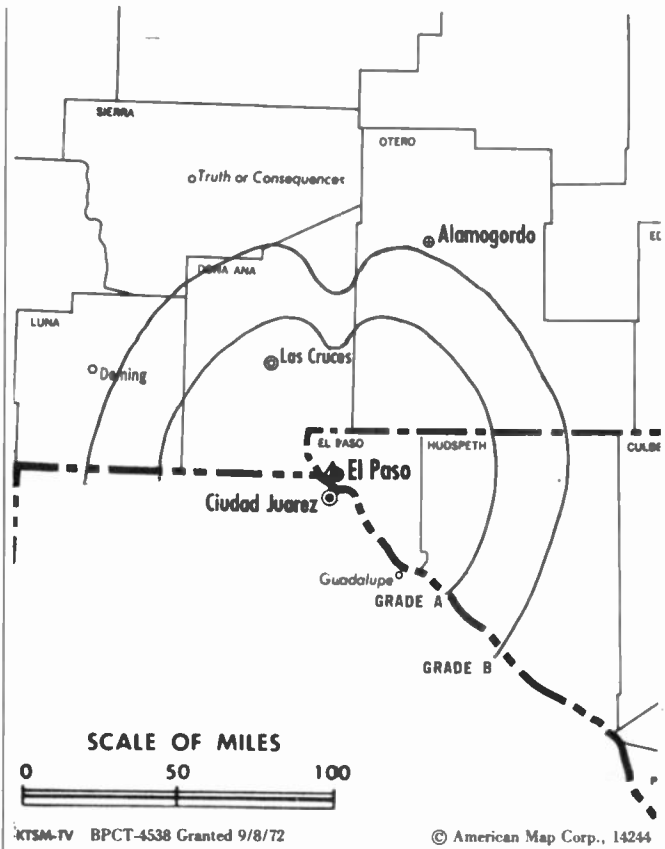
KARL O. WYLER, president & general manager.
JACK RYE, executive vice president & program director.
JOHN PHELAN, vice president & general sales manager.
W. T. MCGILL, vice president & chief engineer.
JUNE ADKINS, secretary & treasurer.
FRANK DELLA, local sales manager.
RALPH WILSON GREEN, news director.
CINDY COLLINS, promotion director.
JAY PILANT, production manager.
TED BENDER, director of public affairs.

Highest 30 Sec. Rate: \$900.

NETWORK BASE HOURLY RATE: \$500.

City of License: El Paso. **ADI:** El Paso. **Rank:** 102.

Total Households: © MSI Consumer Market Data as of 1/1/89. TV Homes, TV% and Circulation © 1989 Arbitron. County coverage based on Arbitron study.



KTSM-TV BPCT-4538 Granted 9/8/72

© American Map Corp., 14244

Net Weekly Circulation	State County	Total Households	TV Households	Households %
50% & Over	NEW MEXICO			
	Dona Ana	43,500	42,100	97
	Luna	6,500	6,300	97
	Otero	17,600	17,200	98
	Sierra	4,200	4,000	95
	TEXAS			
	Culberson	1,000	1,000	100
	El Paso	170,800	169,400	99
Between 25-49%	Hudspeth	900	900	100
	NEW MEXICO			
	Grant	9,300	8,800	95
	Hidalgo	2,100	2,000	95
Station Totals		255,900	251,700	98
Net Weekly Circulation (1989)			203,700	
Average Daily Circulation (1989)			127,600	

Texas—El Paso

KVIA-TV

Ch. 7

(Operates satellite KVIO-TV, Carlsbad, NM)

Network Service: ABC.

Licensee: Marsh Media of El Paso.

Studio: 4140 Rio Bravo St., El Paso, TX 79902.

Telephone: 915-532-7777. **TWX:** 910-964-1307. **Fax:** 915-532-0070.

Technical Facilities: Channel No. 7 (174-180 MHz). Authorized power: 316-kw visual, 31.6-kw aural. Antenna: 820-ft. above av. terrain, 296-ft. above ground, 4916-ft. above sea level.

Latitude 31° 47' 17"
Longitude 106° 28' 46"

Transmitter: South slope of Comanche Peak, 0.4-mi. N of Scenic Dr., near El Paso.

Multichannel TV Sound: Stereo and separate audio program.

Satellite Earth Stations: Andrew, 7.3-meter; Scientific-Atlanta, 7-meter; Superior, 5-meter C & Ku-band; Andrew, 4.5-meter; RCA, 4.5-meter Ku-band; Satcom Technologies, 4.3-meter C & Ku-band; M/A-Corn, 0.7-meter; Andrew, DX Engineering, M/A-Corn, RCA, Scientific-Atlanta receivers.

News Services: AP, Conus, Sun World Satellite News.

Ownership: Marsh Media Inc. See Group Ownership of Television Stations.

Began Operation: September 1, 1956. Sale to present owners by John B. Walton Jr. approved by FCC Feb. 24, 1976. Sale to Walton by Joseph Harris & Norman Alexander approved Jan. 19, 1966 (*Television Digest*, Vol. 6:4). Sale to Harris & Alexander by McLendon Investment Corp. approved March 20, 1957 (Vol. 13:12).

Represented (sales): Katz Television.

Represented (legal): Wiley, Rein & Fielding.

Represented (engineering): Smith & Powstenko.

Personnel:

RICHARD E. PEARSON, general manager.
DAN OVERSTREET, general sales manager.
LARRY BRACHER, local sales manager.
DAN KRIEGER, director of news & broadcasting.
JACK WILKINSON, chief engineer.
CATHY FRANCO, program & marketing director.
LISA LEM, promotion director.
BONNIE BARRON, business manager.

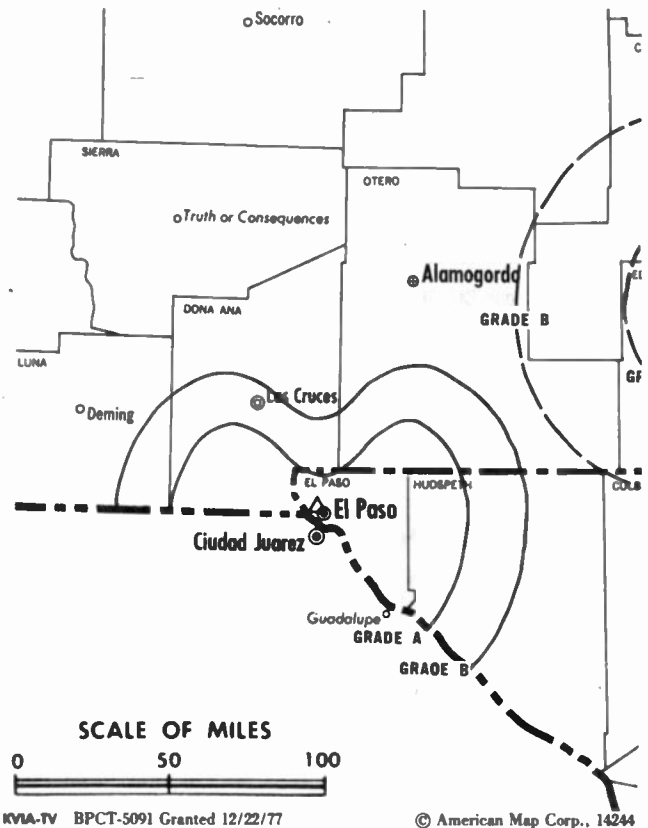
Highest 30 Sec. Rate: \$600.

NETWORK BASE HOURLY RATE: \$425.

Arbitron Data: Figures include KVIO-TV, Carlsbad, NM.

City of License: El Paso. **ADI:** El Paso. **Rank:** 102.

Total Households: © MSI Consumer Market Data as of 1/1/89. TV Homes, TV% and Circulation © 1989 Arbitron. County coverage based on Arbitron study.



KVIA-TV BPCT-5091 Granted 12/22/77

© American Map Corp., 14244

Net Weekly Circulation	State County	Total Households	TV Households	Households %
50% & Over	NEW MEXICO			
	Dona Ana	43,500	42,100	97
	Luna	6,500	6,300	97
	Otero	17,600	17,200	98
	TEXAS			
	Culberson	1,000	1,000	100
	El Paso	170,800	169,400	99
	Presidio	1,800	1,700	94
Between 25-49%	NEW MEXICO	19,400	19,000	98
Between 5-24%	NEW MEXICO			
	Chaves	21,600	21,200	98
	Lea North	20,900	20,400	97
	Sierra	4,200	4,000	95
	TEXAS			
	Gaines	4,900	4,900	100
	Hudspeth	900	900	100
Station Totals		313,100	308,100	98
Net Weekly Circulation (1989)				215,200
Average Daily Circulation (1989)				128,800

Texas—El Paso-Juarez, Mexico

XEJ-TV

Ch. 5

Network Service: Univision.

Licensee: Television de la Frontera, S. A., Box 9555, El Paso, TX 79985.

Studio: Edificio XEJ, Apartada 111, Juarez, Mexico.

Technical Facilities: Channel No. 5 (76-82 MHz). Authorized power: 63-kw visual, 10-kw aural.

Transmitter: Penon Mountain.

Ownership: Pedro Meneses Hoyos.

Began Operation: May 17, 1954.

Represented (sales): Univision.

Personnel:

PEDRO MENESES HOYOS, general manager.
STEVE GUERRERO, chief engineer.

Highest 30 Sec. Rate: \$100.

ADI: El Paso. **Rank:** 102.

XEPM-TV

Ch. 2

Network Service: None, independent.

Licensee: XEPM-TV Television Inc., Apdo. No. 271, Juarez, Mexico.

Business Office: Television de la Frontera, El Paso, TX 79985.

Technical Facilities: Channel No. 2 (54-60 MHz). Authorized power: 6.3-kw visual, 3.15-kw aural. Antenna: 1150-ft. above av. terrain. Additional data unavailable.

Ownership: Pedro Meneses Hoyos. Also owns XEJ, XEPZ & XEJ-TV, Juarez-El Paso.

Began Operation: January 16, 1961.

Represented (sales): Univision.

Personnel:

M. D. HEREDIA, general manager.
SERGIO D. MOLINAR JR., sales manager.

ADI: El Paso. **Rank:** 102.

Texas—El Paso-Juarez, Mexico

XHIJ-TV

Ch. 44

Network Service: Telemundo.

Licensee: Arnoldo Cabada de la O, Av. Vincente Guerrero Ote., Juarez, Chihuahua, Mexico.

Studio: Av. Vincente Guerrero, Juarez.

Mailing Address: B-100, 123 Pioneer Plaza, El Paso, TX 79901.

Telephone: 915-533-9143. **Telex:** XHIJ-ME 33869. **Fax:** 915-533-8034.

Technical Facilities: Channel No. 44 (650-656 MHz). Authorized power: 240-kw visual.
Antenna: 1200-ft. above av. terrain, 150-ft. above ground, 5773-ft. above sea level.

Transmitter: Cerro Del 44, 2-mi. SW of Juarez.

Ownership: Televisora Nacional S. A. de C. V., 100%.

Began Operation: October 16, 1980.

Represented (sales): XHIJ Channel 44 International Division; Telemundo.

Represented (legal): Marshall E. Yeager & Assoc.

Personnel:

ARNOLDO CABADA de la O, chief executive officer & general manager.
LUIS ARNOLDO CABADA, executive vice president.
JESUS CABADA, vice president & comptroller.
SERGIO CABADA, vice president & director of marketing.
RAY POTTER, general manager, El Paso.
EDUARDO SANCHEZ, local sales manager, El Paso.
GABRIEL RIOS, chief engineer.
ARMANDO CHACON, news director.
CONSUELO de la O, program director.
MARIA ELANA SOLORZANO, production manager.
GERMAN SANCHEZ TRUJILLO, director of public affairs.
ERNESTO JUAREZ, chief of advertising.
GUADALUPE LEON, general manager, international division, El Paso.

Highest One Hour Rate: \$1200.

Highest 30 Sec. Rate: \$375.

NETWORK BASE HOURLY RATE: \$700.

AOI: El Paso. Rank: 102.

Texas—Garland

KUVN

Ch. 23

Network Service: Univision.

Licensee: Univision Station Group Inc., 330 Madison Ave., New York, NY 10017-5002.

Studio: 3720 Marquis Dr., Garland, TX 75042.

Telephone: 214-494-0023.

Technical Facilities: Channel No. 23 (524-530 MHz). Authorized power: 5000-kw max. visual, 1000-kw max. aural. Antenna: 1142-ft. above av. terrain, 603-ft. above ground, 1215-ft. above sea level.

Latitude	32°	54'	04''
Longitude	96°	41'	12''

Transmitter: 3720 Marquis Dr., Garland.

Multichannel TV Sound: Planned.

Satellite Earth Station: Harris, 6.1-meter C-band.

Ownership: Univision Holdings Inc., 100%. See Group Ownership of Television Stations.

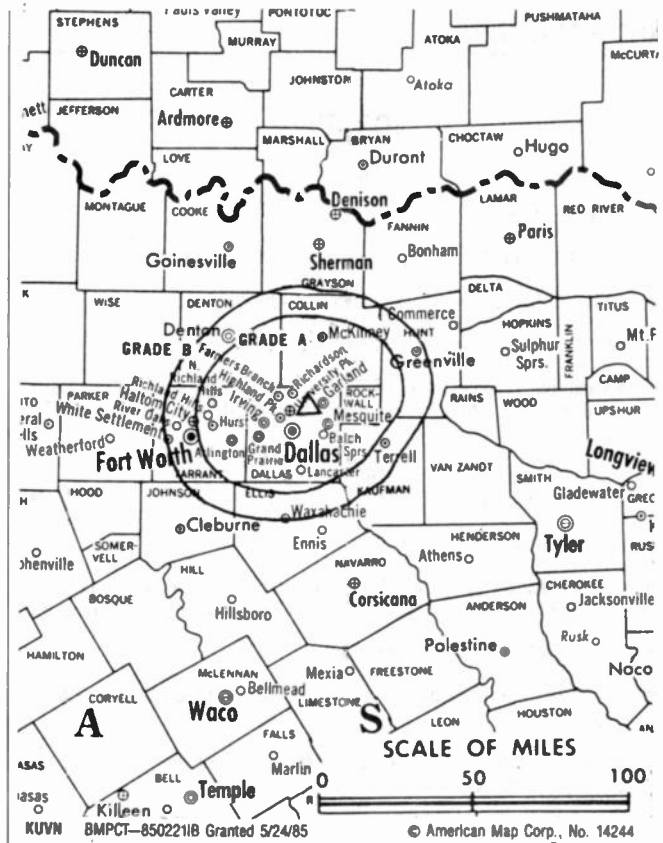
Began Operation: September 25, 1986. Purchase by Univision from Elizabeth R. Vaughn approved by FCC June 28, 1988.

Represented (legal): Gammon & Grange.

Personnel:

LEOPOLDO L. RAMOS, general manager.
RICHARD CRAIG, chief engineer.

Rates: On request.



Arbitron Data: Not available.

City of License: Garland. **ADI:** Dallas-Fort Worth. **Rank:** 8.

Texas—Harlingen

KGBT-TV

Ch. 4

Network Service: CBS.

Licensee: KGBT-TV Ltd. Partnership, Box 2567, Harlingen, TX 78551.

Studio: 9201 W. Expressway 83, Harlingen, TX 78552.

Telephone: 512-421-4444. Fax: 512-421-4444.

Technical Facilities: Channel No. 4 (66-72 MHz). Authorized power: 100-kw visual, 10-kw aural. Antenna: 1299-ft. above av. terrain, 1292-ft. above ground, 1347-ft. above sea level.

Latitude 26° 08' 55"
Longitude 97° 49' 17"

Transmitter: 0.125-mi. S of La Feria, TX.

Satellite Earth Stations: Scientific-Atlanta, 7-meter C-band; Harris, 4.6-meter Ku-band; Scientific-Atlanta, 4.6-meter C-band; M/A-Com, Scientific-Atlanta receivers.

News Services: AP, CBS, Sports News Satellite.

Ownership: Draper Communications Inc., 100%. See Group Ownership of Television Stations.

Began Operation: October 4, 1953. Sale to present owner by Tichenor Media System Inc. approved by FCC Feb. 7, 1986.

Represented (sales): Katz Television.

Represented (legal): Arent, Fox, Kintner, Plotkin & Kahn.

Represented (engineering): O. W. Sargent Broadcast Service.

Personnel:

VINCENT E. OONOVAN, vice president & general manager.
JOHN CLARK, general sales manager.
BRENT WATERS, local sales manager.
JAMES CROSS, chief engineer.
PATTI SMITH, news director.
JIM CHANCEY, program director & production manager.
DIANA BANOVA, creative services director.
MARK REEO, promotion director.
LOUISE McCARTY, business manager.

Highest One Hour Rate: \$3000.

Highest 30 Sec. Rate: \$1500.

NETWORK BASE HOURLY RATE: \$1215.



KGBT-TV BPCT-861104KK Granted 1/16/87

© American Map Corp., No. 14244

City of License: Harlingen. **AOI:** McAllen-Brownsville. **Rank:** 114.

Total Households: © MSI Consumer Market Data as of 1/1/89. TV Homes, TV% and Circulation © 1989 Arbitron. County coverage based on Arbitron study.

Net Weekly Circulation	State County	Total Households	TV Households	%
TEXAS				
50% & Over	Cameron	74,300	73,300	99
	Hidalgo	102,200	100,600	98
	Starr	9,600	9,300	97
	Willacy	4,900	4,800	98
Station Totals		191,000	188,000	98
Net Weekly Circulation (1989)			168,800	
Average Daily Circulation (1989)			117,900	

Texas—Houston

KHOU-TV

Ch. 11

Network Service: CBS.

Licensee: Gulf Television Corp., Box 11, Houston, TX 77001-0011.

Studio: 1945 Allen Parkway, Houston, TX 77019.

Mailing Address: Box 11, Houston, TX 77001-0011.

Telephone: 713-526-1111. **Fax:** 713-521-4326.

Technical Facilities: Channel No. 11 (198-204 MHz). Authorized power: 316-kw visual, 47.5-kw aural. Antenna: 1435-ft. above av. terrain, 1424-ft. above ground, 1500-ft. above sea level.

Latitude 29° 33' 25"
Longitude 95° 30' 04"

Holds CP for change to 1870-ft. above av. terrain, 1936-ft. above ground, 2008-ft. above sea level lat. 29° 33' 40", long. 95° 30' 04", transmitter to 0.5-mi. N of Senior Rd., near Mustang Bayou, 6.9-mi. S of Houston boundary. BPCT-880219KF.

Transmitter: 3101 Senior Rd., 3-mi. E of De Walt, TX.

Multichannel TV Sound: Stereo only.

Satellite Earth Stations: Scientific-Atlanta, 10-meter C-band; Andrew, 7-meter Ku & C-band; Vertex, 6-meter Ku-band; Andrew, M/A-Com, Scientific-Atlanta receivers.

SNG Mobile Dish: Transmit/receive Andrew, 2.4-meter Ku-band.

News Services: AP, CBS, CNN, Group W Newsfeed, UPI.

Ownership: A. H. Belo Corp. 100%. See Group Ownership of Television Stations.

Began Operation: March 22, 1953. Transfer of control to Corinthian Bcstg. by Paul E. Taft, et al., approved July 11, 1956 by FCC (*Television Digest*, Vol. 12:19, 28). Sale to present owner by Corinthian Bcstg. approved by FCC Nov. 22, 1983.

Represented (sales): TeleRep Inc.

Represented (legal): Dow, Lohnes & Albertson.

Represented (engineering): Cohen, Dippell & Everist, P.C.

Personnel:

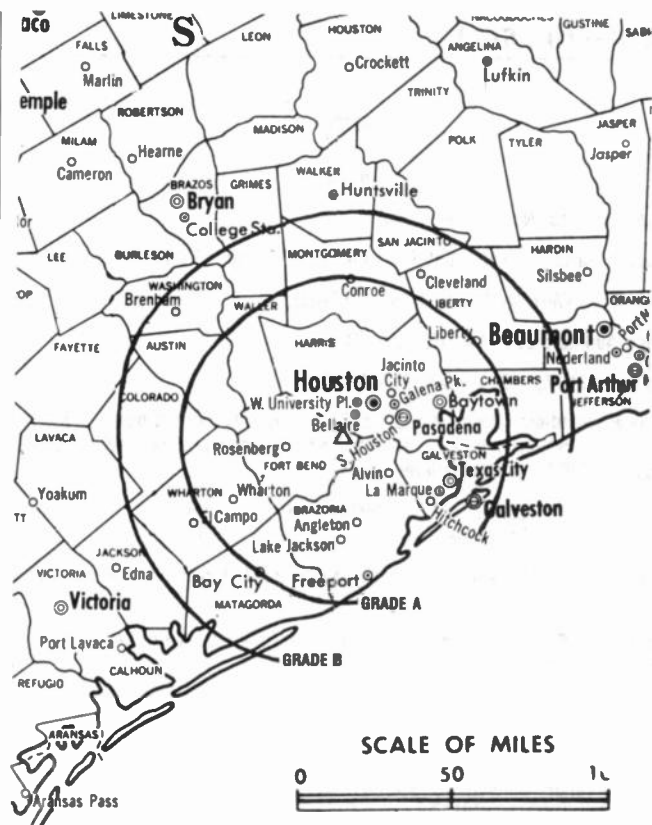
ALLAN HOWARD, president & general manager.
PETER DIAZ, local sales manager.
KENLYN ZSCHUNKE, regional sales manager.
MARIO HEWITT, national sales manager.
FRANK DAVIS, director of engineering.
PAULA WALKER, news director.
RON CROWE, director of advertising & promotion.
ANDREW KLARER, production manager.
PAUL LATHAM, financial manager.
JEFFREY LOVINS, sales & program research director.
ROBERT LEVY, director of operations.

Rates: On request.

City of License: Houston. **ADI:** Houston. **Rank:** 10.

Total Households: © MSI Consumer Market Data as of 1/1/89. TV Homes, TV% and Circulation © 1989 Arbitron. County coverage based on Arbitron study.

Net Weekly Circulation	State County	Total Households	TV Households	Households %
TEXAS				
50% & Over	Austin	8,000	7,800	98
	Brazoria	68,500	68,000	99
	Calhoun	7,500	7,400	99
	Chambers	8,000	7,900	99
	Colorado	7,500	7,300	97



KHOU-TV BPCT-880819KF Granted 11/30/88

© American Map Corp., No. 14244

Net Weekly Circulation	State County	Total Households	TV Households	Households %
50% & Over	Fort Bend	67,200	66,300	99
	Galveston	80,300	79,500	99
	Harris	1,046,200	1,037,500	99
	Jackson	4,700	4,600	98
	Liberty	20,300	20,000	99
	Matagorda	16,100	15,800	98
	Montgomery	60,700	59,700	98
	Polk	12,600	12,300	98
	San Jacinto	6,000	5,800	97
	Trinity	4,700	4,600	97
	Walker	16,900	16,400	97
	Waller	7,200	7,100	98
	Washington	9,200	8,900	97
	Wharton	15,200	15,000	98
TEXAS				
Between 25-49%	Angelina	25,100	24,800	99
	Fayette	8,300	8,000	96
	Grimes	5,800	5,700	98
	Houston	8,700	8,500	98
	Lavaca	7,500	7,200	96
TEXAS				
Between 5-24%	Brazos	46,600	45,900	99
	Burleson	5,400	5,200	97
	De Witt	7,300	7,100	97
	Madison	3,700	3,600	97
	Tyler	8,000	7,800	98
Station Totals		1,593,200	1,575,700	99
Net Weekly Circulation (1989)			1,258,200	
Average Daily Circulation (1989)			700,200	

Texas—Houston

KHTV

Ch. 39

Network Service: None, independent.

Licensee: Gaylord Broadcasting Co., Box 1439, Houston, TX 77251.

Studio: 7700 Westpark Dr., Houston, TX 77063.

Mailing Address: Box 1439, Houston, TX 77251.

Telephone: 713-781-3939. TWX: 910-881-3664.

Technical Facilities: Channel No. 39 (620-626 MHz). Authorized power: 5000-kw max. visual, 501-kw max. aural. Antenna: 1950-ft. above av. terrain, 1970-ft. above ground, 2049-ft. above sea level.

Latitude 29° 34' 06"
Longitude 95° 29' 57"

Transmitter: 4126 McHard Rd., 0.8-mi. S of Rte. 2234, 1.27-mi. E of Missouri City boundary.

Satellite Earth Stations: Scientific-Atlanta, 7-meter; Paraclipse, 4.8-meter; Microdyne, Scientific-Atlanta receivers.

News Service: AP.

Ownership: Gaylord Broadcasting Co. See Group Ownership of Television Stations.

Began Operation: October 10, 1953 as KNUZ-TV, but quit air June 25, 1954. Sale of 80% to WKY-TV by KNUZ Television Co. approved Oct. 13, 1965 by FCC (Television Digest, Vol. 5:21, 42). Transfer of remaining 20% approved June 17, 1966 (Vol. 6:26). Resumed operations Jan. 6, 1967.

Represented (sales): MMT Sales Inc.

Represented (legal): Pierson, Ball & Dowd.

Represented (engineering): David Steel & Associates Inc.

Personnel:

- STEVE MAULDIN, vice president & general manager.
- JOHN De ROCHE, general sales manager.
- NANCY McNEIL, local sales manager.
- GARY CASPER, national sales manager.
- MIKE MURRAY, national sales manager.
- BOB CLARK, operations & program director.
- MIKE MALERNEE, production manager.
- JODIE SINCLAIR, news & public service director.
- JOHN R. SCHILBERG, director of engineering.
- JIM SKAGGS, business manager.
- TRISH NABER-SILVAS, promotion manager.

Rates: On request.

City of License: Houston. **ADI:** Houston. **Rank:** 10.

Total Households: © MSI Consumer Market Data as of 1/1/89, TV Homes, TV% and Circulation © 1989 Arbitron. County coverage based on Arbitron study.

Net Weekly Circulation	State County	Total Households	TV Households	%
50% & Over	TEXAS			
	Austin	8,000	7,800	98
	Brazoria	68,500	68,000	99
	Chambers	8,000	7,900	99
	Fort Bend	67,200	66,300	99
	Galveston	80,300	79,500	99
	Harris	1,046,200	1,037,500	99
	Liberty	20,300	20,000	99
	Matagorda	16,100	15,800	98



KHTV BLCT--850416KH Granted 6/27/85 © American Map Corp., No. 14244

Net Weekly Circulation	State County	Total Households	TV Households	%
50% & Over	Waller	7,200	7,100	98
	Washington	9,200	8,900	97
Between 25-49%	TEXAS			
	Angelina	25,100	24,800	99
	Brazos	46,600	45,900	99
	Burleson	5,400	5,200	97
	Calhoun	7,500	7,400	99
	Colorado	7,500	7,300	97
	Jackson	4,700	4,600	98
	Montgomery	60,700	59,700	98
	Polk	12,600	12,300	98
	San Jacinto	6,000	5,800	97
Between 5-24%	Victoria	26,800	26,300	98
	Walker	16,900	16,400	97
	Wharton	15,200	15,000	98
	TEXAS			
	Fayette	8,300	8,000	96
	Grimes	5,800	5,700	98
	Hardin	15,600	15,400	99
	Houston	8,700	8,500	98
	Jasper	12,400	12,200	98
	Madison	3,700	3,600	97
Robertson	6,200	6,100	98	
Trinity	4,700	4,600	97	
Tyler	8,000	7,800	98	
Station Totals		1,639,400	1,621,400	99
Net Weekly Circulation (1989)			804,700	
Average Daily Circulation (1989)			313,700	

Texas—Houston

KPRC-TV

Ch. 2

Network Service: NBC.

Licensee: Channel Two TV Co., Box 2222, Houston, TX 77252.

Studio: 8181 Southwest Freeway, Houston, TX 77074.

Mailing Address: Box 2222, Houston, TX 77252.

Telephone: 713-771-4631. **TWX:** 910-881-2587. **Fax:** 713-995-4792.

Technical Facilities: Channel No. 2 (54-60 MHz). Authorized power: 100-kw visual, 10-kw aural. Antenna: 1930-ft. above av. terrain, 1970-ft. above ground, 2049-ft. above sea level.

Latitude 29° 34' 06''
Longitude 95° 29' 57''

Transmitter: 0.8-mi. S of Rte. 2234, 1.27-mi. E of Missouri City line.

Multichannel TV Sound: Stereo only.

Satellite Earth Stations: Transmit/receive Harris, 8-meter Ku-band; Harris, 6.1-meter Ku-band; Scientific-Atlanta, 7-meter C-band; Harris, M/A-Com, Microdyne, Scientific-Atlanta receivers.

SNG Mobile Dish: Transmit/receive Andrew, 2.3-meter Ku-band.

AM Affiliate: KPRC-AM.

News Services: AP, UPI.

Ownership: H & C Communications Inc., 100%. See Group Ownership of Television Stations.

Began Operation: January 1, 1949 as KLEE-TV. Sold to present owner May 1950 (*Television Digest*, Vol. 6:13, 21).

Represented (sales): Petry Television Inc.

Represented (legal): Dow, Lohnes & Albertson.

Represented (engineering): Jules Cohen & Associates, P.C.

Personnel:

THOMAS REIFF, president & general manager.
DICK DAGGETT, vice president, sales.
ART BIGGS, vice president, engineering.
RED KOCH, vice president, programming.
MARTHA HARVEY, vice president, administration.
JIM HORKY, local sales director.
CHAS WILSON, national sales manager.
PAUL PAOLICELLI, news director.
VON JOHNSON, business manager.
BRUCE BRYANT, creative services director.
NANCY BROWN, traffic manager.
ELSIE HAYWOOD, VTR/film scheduling supervisor.

Rates: On request.

NETWORK BASE HOURLY RATE: \$3150.

City of License: Houston. **ADI:** Houston. **Rank:** 10.

Total Households: © MSI Consumer Market Data as of 1/1/89. TV Homes, TV% and Circulation © 1989 Arbitron. County coverage based on Arbitron study.

Net Weekly Circulation	State County	Total Households	TV Households Households	%
50% & Over	TEXAS			
	Austin	8,000	7,800	98
	Brazoria	68,500	68,000	99
	Calhoun	7,500	7,400	99
	Chambers	8,000	7,900	99



KPRC-TV BMPCT—831007KF Granted 11/22/83

© American Map Corp., No. 14244

Net Weekly Circulation	State County	Total Households	TV Households Households	%
50% & Over	Colorado	7,500	7,300	97
	Fort Bend	67,200	66,300	99
	Galveston	80,300	79,500	99
	Harris	1,046,200	1,037,500	99
	Liberty	20,300	20,000	99
	Matagorda	16,100	15,800	98
	Montgomery	60,700	59,700	98
	Polk	12,600	12,300	98
	San Jacinto	6,000	5,800	97
	Trinity	4,700	4,600	97
	Walker	16,900	16,400	97
	Waller	7,200	7,100	98
	Washington	9,200	8,900	97
Wharton	15,200	15,000	98	
Between 25-49%	TEXAS			
	Angelina	25,100	24,800	99
	Fayette	8,300	8,000	96
	Grimes	5,800	5,700	98
	Houston	8,700	8,500	98
	Jackson	4,700	4,600	98
	Madison	3,700	3,600	97
Nacogdoches	19,100	18,700	98	
Between 5-24%	TEXAS			
	Burleson	5,400	5,200	97
	Hardin	15,600	15,400	99
	Lavaca	7,500	7,200	96
Victoria	26,800	26,300	98	
Station Totals		1,592,800	1,575,300	99
Net Weekly Circulation (1989)			1,288,200	
Average Daily Circulation (1989)			746,400	

Texas—Houston

KRIV

Ch. 26

Network Service: Fox.

Licensee: News America Television Inc.

Studio: 3935 Westheimer Rd., Houston, TX 77027.

Telephone: 713-626-2610. TWX: 910-881-6212.

Technical Facilities: Channel No. 26 (542-548 MHz). Authorized power: 5000-kw max. & 1303-kw horizontal visual, 500-kw max. & 130-kw horizontal aural. Antenna: 1950-ft. above av. terrain, 1970-ft. above ground, 2049-ft. above sea level.

Latitude 29° 34' 28"
Longitude 95° 29' 37"

Transmitter: 0.4-mi. S of Rte. 2234, 0.1-mi. W of intersection with Blue Ridge Rd.

Satellite Earth Stations: Harris, 6.1-meter; Microdyne, 5-meter; Harris, Microdyne receivers.

News Services: AP, CNN, Fox News, Houston Metro News, National Weather Service, UPI.

Ownership: Fox Television Station Group. See Group Ownership of Television Stations.

Began Operation: August 15, 1971. Sale to present owner by Metromedia approved by FCC Nov. 14, 1985. Sale to Metromedia by Crest Bcstg. approved April 6, 1978 (Television Digest, Vol. 17:34).

Represented (sales): Harrington, Righter & Parsons Inc.

Represented (engineering): Hammett & Edison Inc.

Personnel:

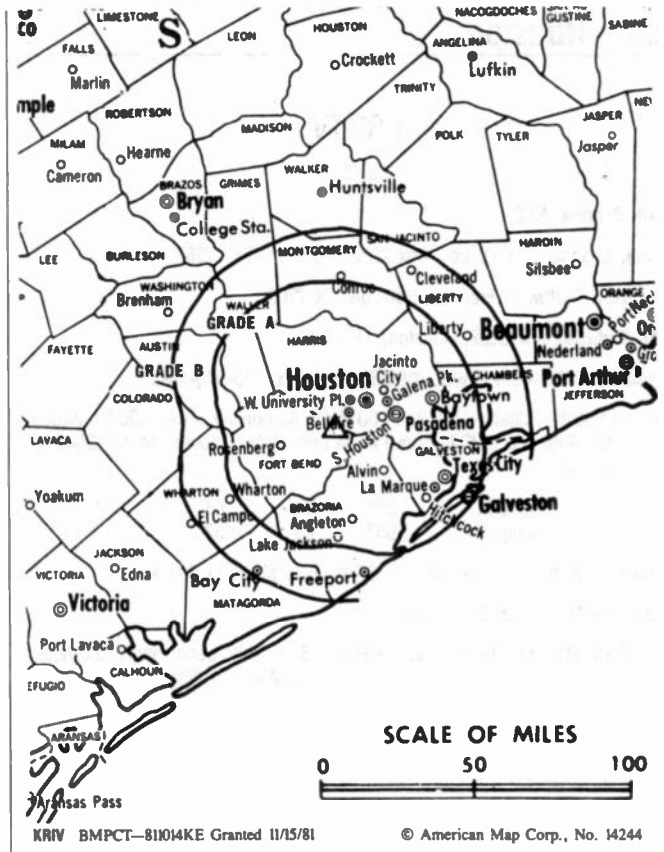
- M. JERRY MARCUS, vice president & general manager.
- MATT REIFF, vice president & general sales manager.
- WENDELL WYBORN, vice president & chief engineer.
- WILL WRIGHT, vice president & news director.
- ROZ BROWN, vice president & program director.
- MARY DELANEY, vice president & promotion director.
- RICK ORINGEL, local sales manager.
- CRAIG BLAND, national sales manager.
- KATHY FOUNTAIN, business manager.

Rates: On request.

City of License: Houston. **ADI:** Houston. **Rank:** 10.

Total Households: © MSI Consumer Market Data as of 1/1/89. TV Homes, TV% and Circulation © 1989 Arbitron. County coverage based on Arbitron study.

Net Weekly Circulation	State County	Total Households	TV Households	Households %
TEXAS				
50% & Over	Austin	8,000	7,800	98
	Brazoria	68,500	68,000	99
	Chambers	8,000	7,900	99
	Colorado	7,500	7,300	97
	Fort Bend	67,200	66,300	99
	Galveston	80,300	79,500	99
	Harris	1,046,200	1,037,500	99
	Liberty	20,300	20,000	99
	Matagorda	16,100	15,800	98



Net Weekly Circulation	State County	Total Households	TV Households	Households %
50% & Over	Montgomery	60,700	59,700	98
	Waller	7,200	7,100	98
	Washington	9,200	8,900	97
	Wharton	15,200	15,000	98
TEXAS				
Between 25-49%	Burleson	5,400	5,200	97
	Grimes	5,800	5,700	98
	Polk	12,600	12,300	98
	San Jacinto	6,000	5,800	97
	Walker	16,900	16,400	97
TEXAS				
Between 5-24%	Fayette	8,300	8,000	96
	Hardin	15,600	15,400	99
	Jackson	4,700	4,600	98
	Jasper	12,400	12,200	98
	Jefferson	94,300	93,700	99
	Madison	3,700	3,600	97
	Orange	29,700	29,400	99
Trinity	4,700	4,600	97	
Station Totals		1,634,500	1,617,700	99
Net Weekly Circulation (1989)			884,800	
Average Daily Circulation (1989)			374,000	

Texas—Galveston-Houston

KTMD

Ch. 48

Network Service: Telemundo.

Licensee: Telemundo Group Inc., 1740 Broadway, 18th Floor, New York, NY 10019.

Studio: 3903 Stoney Brook, Houston, TX 77063.

Telephone: 713-974-4848. **Fax:** 713-974-5875.

Technical Facilities: Channel No. 48 (674-680 MHz). Authorized power: 4198-kw max. & 1062-kw horizontal visual, 323-kw max. & 212-kw horizontal aural. Antenna: 1176-ft. above av. terrain, 1199-ft. above ground, 1212-ft. above sea level.

Latitude	29°	27'	57''
Longitude	95°	13'	23''

Transmitter: Rte. 3, Box 32, Alvin.

Satellite Earth Stations: Comtech, 5-meter Ku & C-band; Vertex, 6.1-meter C-band; Pinzone receivers.

News Services: CNN, CNN Headline News, UPI.

Ownership: Telemundo Group Inc., 100%. See Group Ownership of Television Stations.

Began Operation: February 1, 1988. Sale to present owner by Raymond G. Schindler, et al., approved by FCC March 9, 1988.

Represented (sales): Telemundo.

Represented (legal): Hogan & Hartson.

Represented (engineering): Hammett & Edison Inc.

Personnel:

MAURICIO MENDEZ, vice president & general manager.
BECKY DIAZ, general sales manager.
BLANE HUHN, chief engineer.
GUILLERMO RESTREPO, news director.
ANNA CARDONA, program & promotions manager.
P. J. GRIGGS, business manager.
PATRICIA TORRES, news producer.
MARCELLO MARINI, governmental & community affairs director.



KTMD BPCT--780907KF Granted 3/1/85

© American Map Corp., No. 14244

Highest One Hour Rate: \$3000.

Highest 30 Sec. Rate: \$600.

Arbitron Data: Not available.

City of License: Galveston. **ADI:** Houston. **Rank:** 10.

Texas—Houston

KTRK-TV

Ch. 13

Network Service: ABC.

Licensee: WXYZ Inc., 24 E. 51st St., New York, NY 10022.

Studio: 3310 Bissonnet St., Houston, TX 77005.

Telephone: 713-666-0713. TWX: 910-881-1511.

Technical Facilities: Channel No. 13 (210-216 MHz). Authorized power: 316-kw visual, 39.8-kw aural. Antenna: 1930-ft. above av. terrain, 1970-ft. above ground, 2049-ft. above sea level.

Latitude 29° 34' 28"
Longitude 95° 29' 37"

Transmitter: 0.5-mi. E of S. Post Rd. & FM Rd. 2234 intersection, near Houston.

Satellite Earth Stations: Vertex, 9-meter C-band; Andrew, 7-meter C-band; Vertex, 6-meter Ku-band; Avantek, Harris receivers.

News Services: AP, Sportsticker, UPI.

Ownership: Capital Cities/ABC Inc. See Group Ownership of Television Stations.

Began Operation: November 20, 1954. Sale to present owner by Houston Consolidated TV Co. approved by FCC June 15, 1967 (Television Digest, Vol. 6:48; 7:25).

Represented (sales): Capital Cities/ABC National TV Sales.

Represented (legal): Wilmer, Cutler & Pickering.

Personnel:

PAUL BURES, president & general manager.
JAMES MASUCCI, vice president & operations manager.
JIM KEELEY, general sales manager.
WINFRED FRAZIER, local & regional sales manager.
GERALD LYLES, national sales manager.
J. L. HAMILTON, chief engineer.
THOMAS DOERR, news director.
JOHN JANCAR, business manager.
CHARLES E. WOLF, creative services manager.

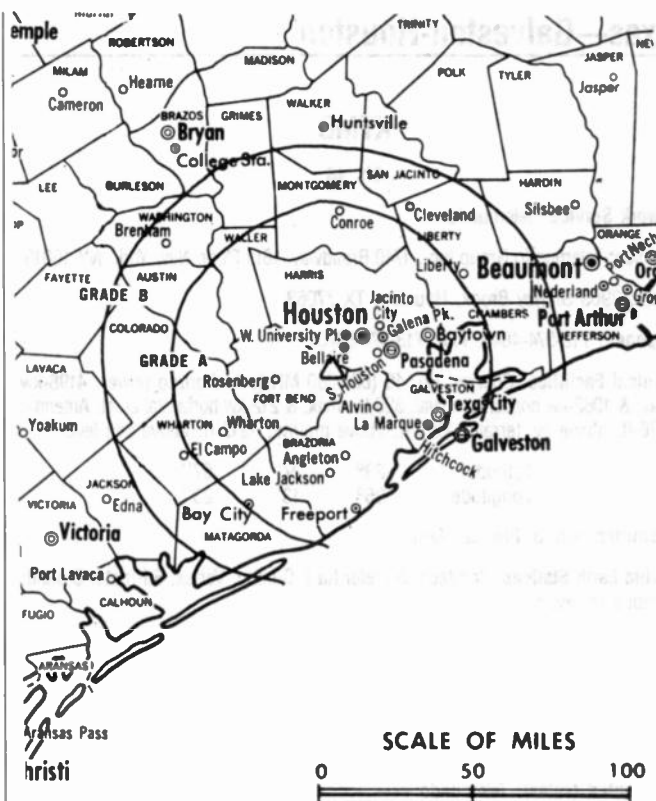
Highest 30 Sec. Rate: \$25,000.

NETWORK BASE HOURLY RATE: \$3200.

City of License: Houston. ADI: Houston. Rank: 10.

Total Households: © MSI Consumer Market Data as of 1/1/89. TV Homes, TV% and Circulation © 1989 Arbitron. County coverage based on Arbitron study.

Net Weekly Circulation	State County	Total Households	TV Households	%
50% & Over	TEXAS			
	Austin	8,000	7,800	98
	Brazoria	68,500	68,000	99
	Calhoun	7,500	7,400	99
	Chambers	8,000	7,900	99
	Colorado	7,500	7,300	97
	Fort Bend	67,200	66,300	99
	Galveston	80,300	79,500	99
	Grimes	5,800	5,700	98
	Harris	1,046,200	1,037,500	99
	Jackson	4,700	4,600	98
	Liberty	20,300	20,000	99
	Matagorda	16,100	15,800	98



KTRK-TV BPCT-7808251B Granted 12/12/80

© American Map Corp., 14244

Net Weekly Circulation	State County	Total Households	TV Households	%
50% & Over	Montgomery	60,700	59,700	98
	Polk	12,600	12,300	98
	San Jacinto	6,000	5,800	97
	Trinity	4,700	4,600	97
	Walker	16,900	16,400	97
	Waller	7,200	7,100	98
	Washington	9,200	8,900	97
	Wharton	15,200	15,000	98
Between 25-49%	TEXAS			
	Brazos	46,600	45,900	99
	Burleson	5,400	5,200	97
	Fayette	8,300	8,000	96
	Houston	8,700	8,500	98
Between 5-24%	TEXAS			
	Angelina	25,100	24,800	99
	Hardin	15,600	15,400	99
	Jasper	12,400	12,200	98
	Lavaca	7,500	7,200	96
	Robertson	6,200	6,100	98
	Tyler	8,000	7,800	98
Station Totals		1,620,100	1,602,300	99
Net Weekly Circulation (1989)			1,329,900	
Average Daily Circulation (1989)			807,400	

Texas—Houston

KTXH

Ch. 20

Network Service: None, independent.

Licensee: TVX of Houston Inc., 8950 Kirby Dr., Houston, TX 77054.

Studio: 8950 Kirby Dr., Houston, TX 77054.

Telephone: 713-661-2020. **TWX:** 910-881-4440. **Fax:** 713-665-3909.

Technical Facilities: Channel No. 20 (506-512 MHz). Authorized power: 5000-kw max. & 2275-kw horizontal visual, 500-kw max. & 228-kw horizontal aural. Antenna: 1807-ft. above av. terrain, 1971-ft. above ground, 2049-ft. above sea level.

Latitude 29° 34' 34"
Longitude 95° 30' 36"

Transmitter: 4120 McHard Rd., Missouri City.

Satellite Earth Stations: Scientific-Atlanta, 10-meter C-band; Harris, 6.1-meter; Harris, 3-meter; Harris receivers.

Ownership: TVX Broadcast Group. See Group Ownership of Television Stations.

Began Operation: November 7, 1982, left air Dec. 7, 1982; resumed operation Feb. 13, 1983. Sale to present owner by Taft Television & Radio Co. approved by FCC Feb. 20, 1987 (*Television Digest*, Vol. 27:9, 14, 15). Previous sale to Taft by Gulf Broadcast Group approved by FCC May 30, 1985 (Vol. 25:5, 20, 22). Sale to Gulf by Peter S. McMullen, Sidney Schlenker, et al., approved Dec. 11, 1984 (Vol. 24:23, 53).

Represented (sales): Settel Inc.

Represented (legal): McFadden, Evans & Sill.

Personnel:

JULIO BERMUDEZ, vice president & general manager.
BENNY HERZOG, local sales manager.
TONY NALDRETT, national sales manager.
TOM DANIELS, chief engineer.
KYM KING, news & public affairs director.
PATRIA DUNCAN, program director.
ROBERT KOBARG, promotion director.
JIM ALDENDORF, business manager.

Highest One Hour Rate: \$25,000.

Highest 30 Sec. Rate: \$2,500.

City of License: Houston. **ADI:** Houston. **Rank:** 10.

Total Households: © MSI Consumer Market Data as of 1/1/89. TV Homes, TV% and Circulation © 1989 Arbitron. County coverage based on Arbitron study.

Net Weekly Circulation	State County	Total Households	TV Households	%
50% & Over	TEXAS			
	Chambers	8,000	7,900	99
	Colorado	7,500	7,300	97
	Fort Bend	67,200	66,300	99
	Galveston	80,300	79,500	99
	Harris	1,046,200	1,037,500	99
	Liberty	20,300	20,000	99
	Montgomery	60,700	59,700	98
	Waller	7,200	7,100	98
	Washington	9,200	8,900	97



Net Weekly Circulation	State County	Total Households	TV Households	%	
50% & Over	Wharton	15,200	15,000	98	
	TEXAS				
	Between 25-49%	Austin	8,000	7,800	98
	Brazoria	68,500	68,000	99	
	Grimes	5,800	5,700	98	
	Matagorda	16,100	15,800	98	
	Polk	12,600	12,300	98	
	San Jacinto	6,000	5,800	97	
	Walker	16,900	16,400	97	
	Between 5-24%	TEXAS			
Brazos	46,600	45,900	99		
Burleson	5,400	5,200	97		
Calhoun	7,500	7,400	99		
Fayette	8,300	8,000	96		
Hardin	15,600	15,400	99		
Jackson	4,700	4,600	98		
Jefferson	94,300	93,700	99		
Madison	3,700	3,600	97		
Orange	29,700	29,400	99		
Robertson	6,200	6,100	98		
Trinity	4,700	4,600	97		
Station Totals		1,682,400	1,664,900	99	
Net Weekly Circulation (1989)			847,300		
Average Daily Circulation (1989)			331,100		

Texas—Irving

KHSX

Ch. 49

Network Service: Home Shopping Network.

Grantee: Silver King Bcstg. Co. Inc. of Dallas, 1957 E. Irving Blvd., Irving, TX 75060.

Studio: 1957 E. Irving Blvd., Irving, TX 75060.

Telephone: 214-579-4900. **Fax:** 214-579-1105.

Technical Facilities: Channel No. 49 (680-686 MHz). Authorized power: 5000-kw max. visual, 500-kw max. aural. Antenna: 1171-ft. above av. terrain, 952-ft. above ground, 1784-ft. above sea level.

Latitude	32°	35'	24"
Longitude	96°	58'	21"

Transmitter: 1574 W. Belt Line Rd., Cedar Hill.

Multichannel TV Sound: Planned.

Satellite Earth Station: Pinzone, 6.1-meter C-band.

Ownership: Silver King Broadcasting Inc. See Group Ownership of Television Stations.

Began Operation: April 17, 1984. Sale to present owner by Cela Inc. approved by FCC April 7, 1987.

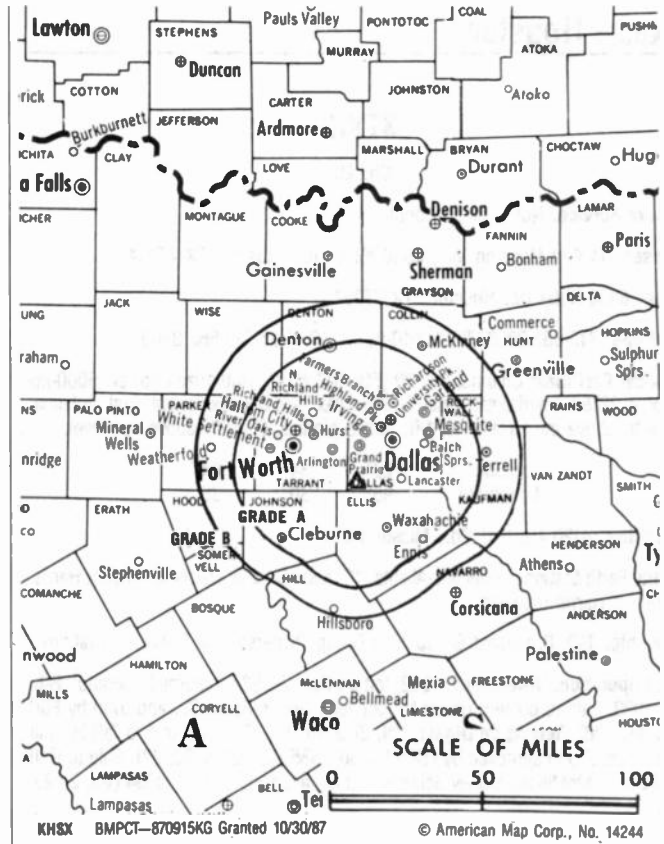
Represented (legal): Dow, Lohnes & Albertson.

Represented (engineering): Jules Cohen & Associates, P.C.

Personnel:

BRAD FOLTYN, station manager.
 ART RUNYON, chief engineer.
 TONY MONTES, program manager.
 CAROL HOLLER, business manager.

Highest One Hour Rate: \$2000.



Highest 30 Sec. Rate: \$200.

Arbitron Data: Not available.

City of License: Irving. **ADI:** Dallas-Fort Worth. **Rank:** 8.

Texas—Kerrville

KRRT

Ch. 35

Network Service: Fox.

Licensee: TVX of Kerrville/San Antonio.

Studio: 6218 N.W. Loop 410, San Antonio, TX 78238.

Telephone: 512-684-0035. **Telex:** 763-603. **Fax:** 512-523-6416.

Technical Facilities: Channel No. 35 (596-602 MHz). Authorized power: 5000-kw max. visual, 500-kw max. aural. Antenna: 1763-ft. above av. terrain, 1520-ft. above ground, 3016-ft. above sea level.

Latitude 29° 36' 37"
Longitude 98° 53' 35"

Transmitter: 2.3-mi. ENE of intersection of Hwys. 1283 & 37, Lake Hills.

Multichannel TV Sound: Stereo only.

Satellite Earth Stations: United Satellite Systems, 5-meter C-band; U.S. Tower, 2-meter Ku-band; Collins, Scientific-Atlanta receivers.

Ownership: TVX Broadcast Group, 100%. See Group Ownership of Television Stations.

Began Operation: November 6, 1985.

Represented (sales): Seltel Inc.

Represented (legal): McFadden, Evans & Sill.

Personnel:

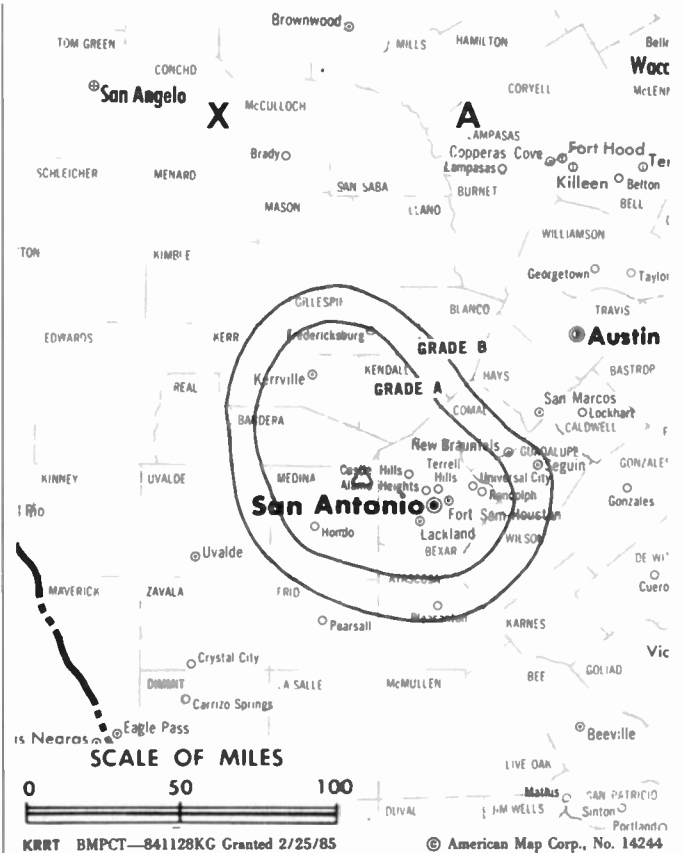
- MORRIE BEITCH, vice president & general manager.
- TOM HURLEY, sales director.
- BILL DAVIS, local sales manager.
- MARY PEISER, national sales manager.
- KEVIN BUSSELMAN, chief engineer.
- TOM BUMBERA, program director.
- ANDI FRAZIER, promotion director.
- CHRIS WESTCOTT, business manager.

Highest 30 Sec. Rate: \$1000.

City of License: Kerrville. **ADI:** San Antonio. **Rank:** 43.

Total Households: © MSI Consumer Market Data as of 1/1/89. TV Homes, TV% and Circulation © 1989 Arbitron. County coverage based on Arbitron study.

Net Weekly Circulation	State County	Total Households	TV Households	Households %
TEXAS				
50% & Over	Bandera	3,800	3,800	100
	Bexar	395,800	391,600	99
	Edwards	700	700	100
	Frio	4,500	4,400	98
	Gillespie	6,500	6,300	97
	Kerr	15,300	15,000	98
	Medina	9,100	8,900	98



Net Weekly Circulation	State County	Total Households	TV Households	Households %
50% & Over	Uvalde	7,900	7,700	97
	Wilson	6,800	6,600	97
TEXAS				
Between 25-49%	Atascosa	10,300	10,100	98
	Comal	18,700	18,500	99
	Guadalupe	20,900	20,600	99
	Kendall	5,400	5,300	98
	Val Verde	12,700	12,300	97
TEXAS				
Between 5-24%	Blanco	2,600	2,600	100
	De Witt	7,300	7,100	97
	Hays	19,500	19,200	98
	Karnes	4,600	4,500	98
	Kimble	1,600	1,500	94
	Real	1,000	1,000	100
Station Totals		555,000	547,700	99
Net Weekly Circulation (1989)				272,200
Average Daily Circulation (1989)				115,700

Texas—Laredo

KGNS-TV

Ch. 8

Network Service: NBC.

Licensee: KGNS Laredo Inc., Box 2829, Laredo, TX 78041.

Studio: 102 West Del Mar Blvd., Laredo, TX 78041.

Mailing Address: Box 2829, Laredo, TX 78041.

Telephone: 512-727-8888.

Technical Facilities: Channel No. 8 (180-186 MHz). Authorized power: 316-kw visual, 42.2-kw aural. Antenna: 1020-ft. above av. terrain, 1049-ft. above ground, 1549-ft. above sea level.

Latitude 27° 40' 22"
Longitude 99° 39' 23"

Transmitter: 0.8-mi. N of Isitas.

Satellite Earth Stations: 5 in operation; Harris, Scientific-Atlanta receivers.

News Service: AP.

Ownership: Malcolm I. Glazer, pres.-treas., 100%; Kevin Glazer, v.p.-secy. See Group Ownership of Television Stations.

Began Operation: January 5, 1956. Transfer from partners H. C. Avery Jr. & David H. Cole to Donald W. Reynolds approved July 30, 1958 by FCC (*Television Digest*, Vol. 14:28, 32). Sale to T. Frank Smith Jr., et al., approved by FCC Oct. 4, 1977. Sale to Burke Bcstg. approved by FCC Oct. 28, 1983. Rescinded Nov. 2, 1983. Granted Dec. 15, 1983. Federal court subsequently ordered that Burke sell station back to Gulf Coast Bcstg. Co., to be followed by sale to Century Development Co. (Malcolm I. Glazer).

Represented (sales): Katz Television.

Represented (legal): Dow, Lohnes & Albertson.

Personnel:

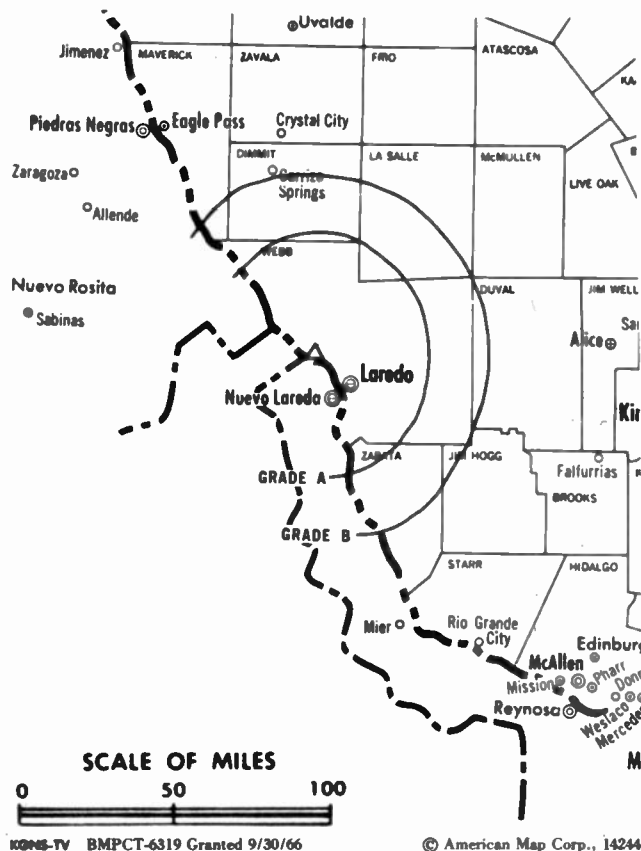
RAUL DAVILA, vice president & general manager.
VELIA HERRERA, office manager & national sales.
TOM SULLIVAN, sales manager.
DAVID YORK, chief engineer.

Rates: On request.

NETWORK BASE HOURLY RATE: \$230.

City of License: Laredo. **ADI:** Laredo. **Rank:** 199.

Total Households: © MSI Consumer Market Data as of 1/1/89. TV Homes, TV% and Circulation © 1989 Arbitron. County coverage based on Arbitron study.



Net Weekly Circulation	State County	Total Households	TV Households	Households %
50% & Over	TEXAS Webb	32,600	32,100	98
	Zapata	2,700	2,600	96
Between 25-49%	TEXAS La Salle	1,800	1,700	94
	TEXAS Dimmit	3,400	3,300	97
Between 5-24%	Duval	4,300	4,200	98
	Jim Hogg	1,900	1,800	95
	Zavala	3,200	3,100	97
Station Totals		49,900	48,800	98
Net Weekly Circulation (1989)				29,500
Average Daily Circulation (1989)				17,900

Texas—Laredo

KLDO-TV

Ch. 27

Network Service: Telemundo.

Licensee: Panorama Broadcasting Co., Riverdrive Mall, 1600 Water St., Laredo, TX 78040.

Studio: Riverdrive Mall, 1600 Water St., Laredo, TX 78040.

Telephone: 512-727-0027. **Telex:** 910-380-5208.

Technical Facilities: Channel No. 27 (548-554 MHz). Authorized power: 3715-kw max. visual, 372-kw max. aural. Antenna: 221-ft. above av. terrain, 352-ft. above ground, 733-ft. above sea level.

Latitude 27° 30' 03.50"
Longitude 99° 30' 37.00"

Transmitter: 1600 Water St., Laredo.

Satellite Earth Stations: Scientific-Atlanta, 5-meter C-band; Avcom, Scientific-Atlanta receivers.

News Services: AP, UPI.

Ownership: Oscar M. Laurel Sr., pres., 18.3%; Hector H. Garcia, v.p., 18.3%; Eduardo Pena Jr., secy-treas., 18.3%; Oscar M. Laurel Jr., 13.3%; Raymond Botello, 15.9%; Reynaldo S. Gonzalez, 15.9%.

Began Operation: December 18, 1984.

Represented (sales): Adam Young Inc.

Represented (legal): Sanford, Adams, McCullough & Beard.

Represented (engineering): John Fergie & Associates.

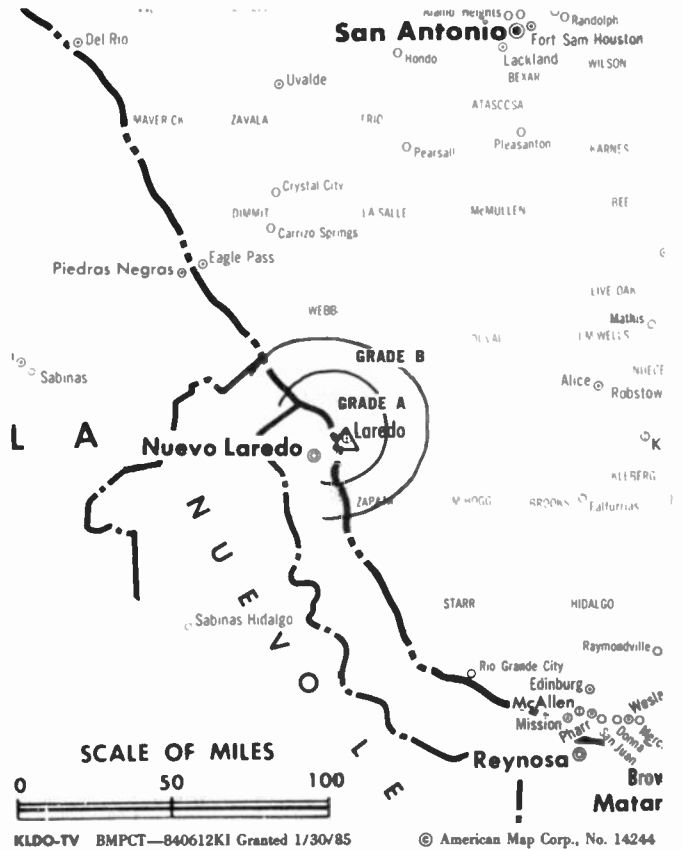
Personnel:

ELIA JOHNSTON, general manager.
CHARLIE VAN, local sales manager.
ELVA GONZALEZ, production manager.
RENE J. GONZALEZ, chief engineer.
RANDY KENT, news director.
DIANA CHAPA, program director.
CINDY RODRIGUEZ, promotion director.
ELSA NICHOLSEN, business manager.

Rates: On request.

City of License: Laredo. **ADI:** Laredo. **Rank:** 199.

Total Households: © MSI Consumer Market Data as of 1/1/89. TV Homes, TV% and Circulation © 1989 Arbitron. County coverage based on Arbitron study.



Net Weekly Circulation	State County	Total Households	TV Households	Households %
TEXAS				
50% & Over	Webb	32,600	32,100	98
TEXAS				
Between 25-49%	Zapata	2,700	2,600	96
TEXAS				
Between 5-24%	La Salle	1,800	1,700	94
Station Totals		37,100	36,400	98
Net Weekly Circulation (1989)			24,700	
Average Daily Circulation (1989)			14,000	

Texas—Laredo

KVTV

Ch. 13

(Satellite of KZTV, Corpus Christi, TX)

Network Service: CBS.

Licensee: K-SIX Television Inc., 301 Artesian St., Corpus Christi, TX 78401.

Studio: Anna & Shea Sts., Laredo, TX 78041.

Mailing Address: Box 2039, Laredo, TX 78044.

Telephone: 512-723-2923.

Technical Facilities: Channel No. 13 (210-216 MHz). Authorized power: 87.5-kw visual, 17.4-kw aural. Antenna: 920-ft. above av. terrain, 1035-ft. above ground, 1449-ft. above sea level.

Latitude 27° 31' 04"
Longitude 99° 31' 20"

Transmitter: Anna & Shea Sts.

Satellite Earth Stations: In operation; Pinzone, RCA, Scientific-Atlanta receivers.

News Services: CBS, Southwest Newswire, UPI.

Ownership: Corpus Christi Bcstg. Co. Inc. (K-SIX), 54.2%; Vann M. Kennedy, pres., 29%; Charles R. Manning, v.p., 0.66%; Cecil E. Burney, secy., 1.2%; Lillian R. Mahoney, treas.; 32 others, none with more than 3%. Kennedy owns 51% of K-SIX.

Began Operation: December 28, 1973.

Represented (sales): Seitel Inc.

Personnel:

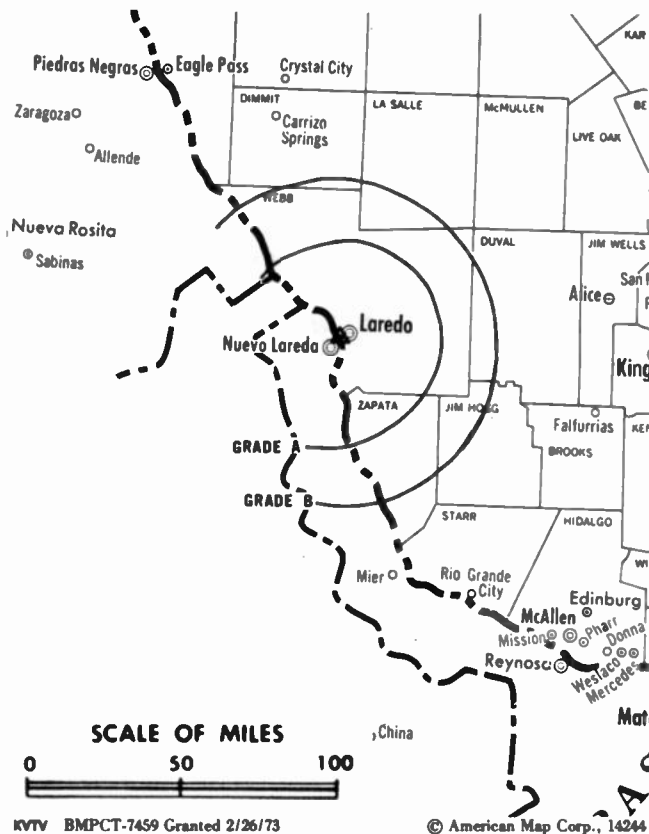
VANN M. KENNEDY, president & general manager.
JAY DICKEY, station manager.
DEBORAH SHOUP, news director.
RALPH QUIROZ, chief engineer.

Highest 30 Sec. Rate: \$250.

NETWORK BASE HOURLY RATE: \$140.

City of License: Laredo. ADI: Laredo. Rank: 199.

Total Households: © MSI Consumer Market Data as of 1/1/89. TV Homes, TV% and Circulation © 1989 Arbitron. County coverage based on Arbitron study.



KVTV BMPCT-7459 Granted 2/26/73

© American Map Corp., 14244

Net Weekly Circulation	State County	Total Households	TV Households	Households %
50% & Over	TEXAS			
	Webb	32,600	32,100	98
	Zapata	2,700	2,600	96
Between 5-24%	TEXAS			
	Dimmit	3,400	3,300	97
	La Salle	1,800	1,700	94
	Zavala	3,200	3,100	97
Station Totals		43,700	42,800	98
Net Weekly Circulation (1989)				26,400
Average Daily Circulation (1989)				13,100

Texas—Laredo-Nuevo Laredo, Mexico

XEFE-TV

Ch. 2

Network Service: Univision.

Licensee: Ramoncita Esparza G., 212 Oklahoma, Laredo, TX 78042.

Studio: 212 Oklahoma, Laredo, TX 78042.

Mailing Address: Box 1484, Laredo, TX 78040.

Technical Facilities: Channel No. 2 (54-60 MHz). Authorized power: 105-kw max. visual, 15-kw max. aural. Antenna: 550-ft. above av. terrain.

Began Operation: December 1, 1958.

Personnel:

RAMONCITA ESPARAZA, general manager.

ENRIQUE ESPARAZA, sales manager.

RUBEN LOPEZ, chief engineer.

ARTURO ESPARZA, chief engineer.

ANTONIO ESPARZA, program manager.

Rates: On request.

Arbitron Data: Not available.

City of License: Nuevo Laredo. **ADI:** Laredo. **Rank:** 199.

SATELLITE WEEK

Wherever international developments occur in the global satcom industry, Satellite Week will enable *you* to follow them.

For information, call (202) 872-9200.

Texas—Lubbock

KAMC

Ch. 28

Network Service: ABC.

Licensee: McAlister TV Enterprises Inc., Box 3790, Lubbock, TX 79452-3790.

Studio: 1201 84th St., Lubbock, TX 79423.

Mailing Address: Box 3790, Lubbock, TX 79452-3790.

Telephone: 806-745-2828. TWX: 910-896-4357. Fax: 806-748-1080.

Technical Facilities: Channel No. 28 (554-560 MHz). Authorized power: 2000-kw max. & 788-kw horizontal visual, 374-kw max. & 153-kw horizontal aural. Antenna: 840-ft. above av. terrain, 875-ft. above ground, 4081-ft. above sea level.

Latitude 33° 30' 57"
Longitude 101° 50' 54"

Transmitter: 0.2-mi. SW of 84th St. & Ave. J, Lubbock.

Satellite Earth Stations: Andrew, 7.3-meter C-band; Satcom Technologies, 5-meter C-band; Vertex, 4.57-meter Ku-band; Andrew, 4.5-meter C-band; Harris, 3-meter C-band; Andrew, M/A-Corn receivers.

News Service: AP.

Ownership: Bill B. McAlister Estate (Robert A. Nash, independent executor), 75%; Marjorie Thompson, 25%.

Began Operation: November 11, 1968. Transfer of control to present owners approved by FCC March 24, 1975.

Represented (sales): Petry Television Inc.

Represented (legal): Bryan, Cave, McPheeters & McRoberts.

Personnel:

- ROBERT A. NASH, president & general manager.
- A. C. WIMBERLY, executive vice president & station manager.
- BILL MADDUX, vice president & general sales manager.
- BILL ENLOE, chief engineer.
- LARRY ELLIOTT, news director.
- BOB McCUISTON, promotion director.
- DON GARTH, business manager.

Highest One Hour Rate: \$2000.

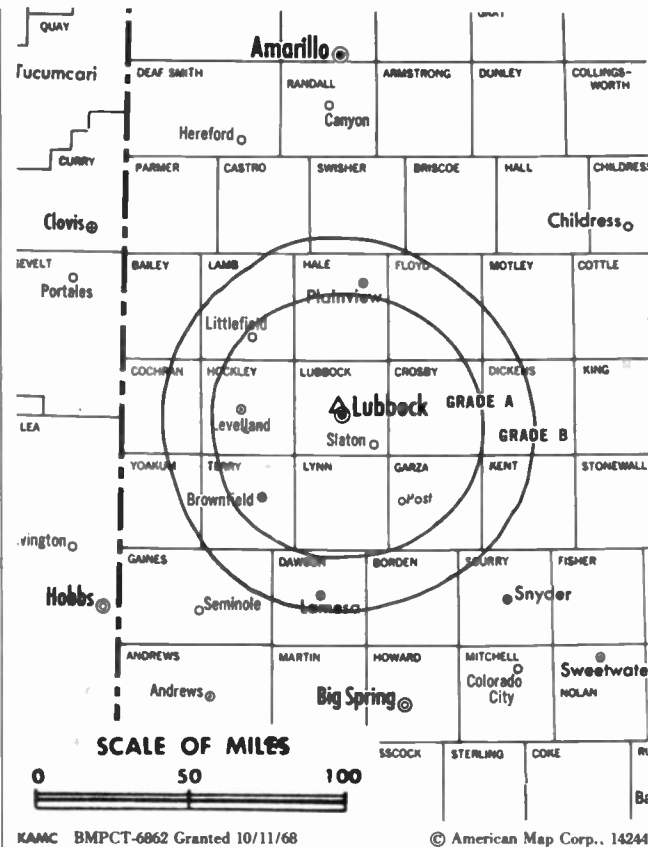
Highest 30 Sec. Rate: \$450.

NETWORK BASE HOURLY RATE: \$300.

City of License: Lubbock. AOI: Lubbock. Rank: 150.

Total Households: © MSI Consumer Market Data as of 1/1/89. TV Homes, TV% and Circulation © 1989 Arbitron. County coverage based on Arbitron study.

Net Weekly Circulation	State County	Total Households	TV Households	Households %
50% & Over	TEXAS			
	Bailey	2,700	2,700	100
	Borden	300	300	100
	Cochran	1,600	1,600	100
	Crosby	2,800	2,800	100



KAMC BMPCT-6862 Granted 10/11/68

© American Map Corp., 14244

Net Weekly Circulation	State County	Total Households	TV Households	Households %
50% & Over	TEXAS			
	Dawson	5,400	5,300	98
	Dickens	1,300	1,300	100
	Floyd	3,100	3,100	100
	Garza	1,800	1,800	100
	Hale	12,200	12,100	99
	Hockley	8,400	8,400	100
	Lamb	6,000	5,900	99
	Lubbock	79,000	78,400	99
	Lynn	2,600	2,600	100
Between 25-49%	TEXAS			
	Castro	3,200	3,200	100
Between 5-24%	TEXAS			
	Gaines	4,900	4,900	100
	Kent	400	400	100
	Scurry	7,100	7,000	99
Station Totals		155,600	154,500	99
	Net Weekly Circulation (1989)			111,000
Average Daily Circulation (1989)				60,400

Texas—Lubbock

KCBD-TV

Ch. 11

Network Service: NBC.

Licensee: Holsum Inc., Box 370, Roswell, NM 88201.

Studio: 5600 Ave. A, Lubbock, TX 79404.

Mailing Address: Box 2190, Lubbock, TX 79408.

Telephone: 806-744-1414. **TWX:** 910-896-4306. **Fax:** 806-744-0449.

Technical Facilities: Channel No. 11 (198-204 MHz). Authorized power: 316-kw visual, 57.5-kw aural. Antenna: 760-ft. above av. terrain, 814-ft. above ground, 4014-ft. above sea level.

Latitude 33° 32' 32"
Longitude 101° 50' 14"

Transmitter: U.S. Hwy. 87 between 50th & 66th Sts.

Multichannel TV Sound: Stereo only.

Satellite Earth Stations: Scientific-Atlanta, 10-meter; Scientific-Atlanta, 6-meter; Scientific-Atlanta, 4.6-meter; Harris, M/A-Com, Scientific-Atlanta receivers.

News Services: AP, NBC.

Ownership: Gene Reischman, 44.67%; J. Kenneth Smith, 14.64%; W. C. Taylor, 2.19%; Stephen Smith, 15.34%; Joseph A. Carriere, 2.14%.

Began Operation: May 10, 1953. Sale to State Record by Bryant Radio & Television Inc. approved by FCC May 26, 1971 (*Television Digest*, Vol. 11:4). Sale to present owner by State Record approved by FCC Aug. 12, 1983.

Represented (sales): Katz Television.

Represented (legal): Dow, Lohnes & Albertson.

Represented (engineering): Lohnes & Culver.

Personnel:

- BILL DeTOURNILLON, general manager.
- CRAIG WELLS, general sales manager.
- SHERRELL LAMBERT, director of engineering.
- SKIP WATSON, news director.
- ROD McCLENDON, promotion director.
- WAYNE CLARK, business manager.

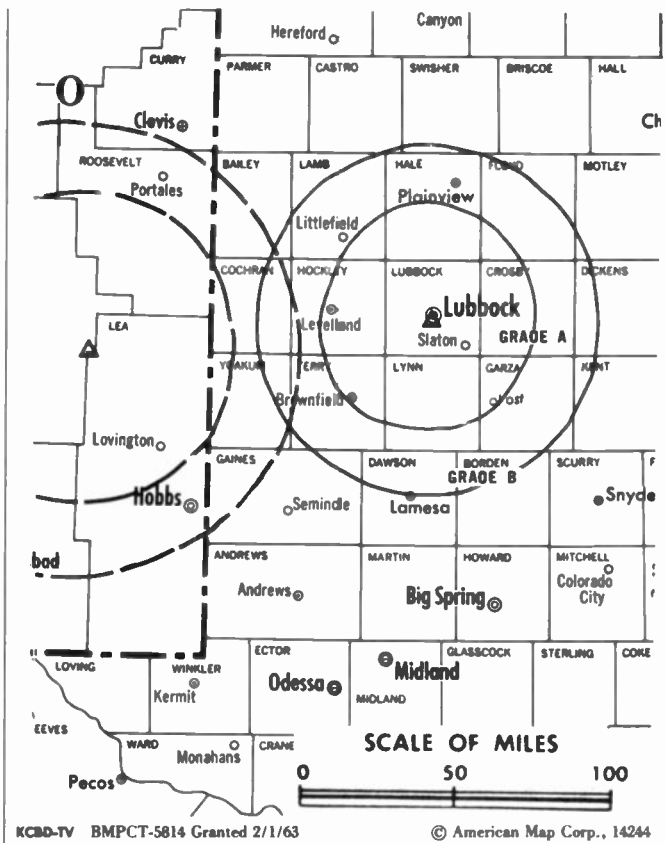
Highest One Hour Rate: \$7000.

Highest 30 Sec. Rate: \$1000.

City of License: Lubbock. **ADI:** Lubbock. **Rank:** 150.

Total Households: © MSI Consumer Market Data as of 1/1/89. TV Homes, TV% and Circulation © 1989 Arbitron. County coverage based on Arbitron study.

Net Weekly Circulation	State County	Total Households	TV Households	Households %
50% & Over	TEXAS			
	Bailey	2,700	2,700	100
	Borden	300	300	100
	Cochran	1,600	1,600	100
	Crosby	2,800	2,800	100
	Dawson	5,400	5,300	98
	Dickens	1,300	1,300	100



Net Weekly Circulation	State County	Total Households	TV Households	Households %
50% & Over	Floyd	3,100	3,100	100
	Garza	1,800	1,800	100
	Hale	12,200	12,100	99
	Hockley	8,400	8,400	100
	Kent	400	400	100
	Lamb	6,000	5,900	99
	Lubbock	79,000	78,400	99
	Lynn	2,600	2,600	100
	Scurry	7,100	7,000	99
	Terry	5,200	5,100	98
	Yoakum	3,500	3,500	100
Between 25-49%	TEXAS			
	Gaines	4,900	4,900	100
	King	200	200	100
Between 5-24%	TEXAS			
	Briscoe	1,000	1,000	100
	Castro	3,200	3,200	100
Station Totals		156,800	155,700	99
	Net Weekly Circulation (1989)			129,400
Average Daily Circulation (1989)				83,700

Texas—Lubbock

KJTV

Ch. 34

Network Service: Fox.

Licensee: Ramar Communications Inc., Box 3757, Lubbock, TX 79452.

Studio: 9800 University Ave., Lubbock, TX 79423.

Telephone: 806-745-3434. **TWX:** 800-397-1097. **Fax:** 806-748-1949.

Technical Facilities: Channel No. 34 (590-596 MHz). Authorized power: 3752-kw visual, 373.25-kw aural. Antenna: 844-ft. above av. terrain, 893-ft. above ground, 4100-ft. above sea level.

Latitude 33° 30' 08"
Longitude 101° 52' 20"

Transmitter: 100th & University, Lubbock.

Multichannel TV Sound: Stereo only.

Satellite Earth Stations: Antenna Technology Ku & C-band; KJ Technologies, 5-meter C-band; Prodelin, 5-meter C-band; Vertex, 4.6-meter Ku-band; KJ Technologies, 3.7-meter Ku & C-band; DX Antenna, M/A-Com receivers.

News Services: Fox News, INN.

Ownership: Troy Raymond Moran, 100%.

Began Operation: December 10, 1981.

Represented (sales): Seltel Inc.

Represented (legal): Eugene L. Burke.

Personnel:

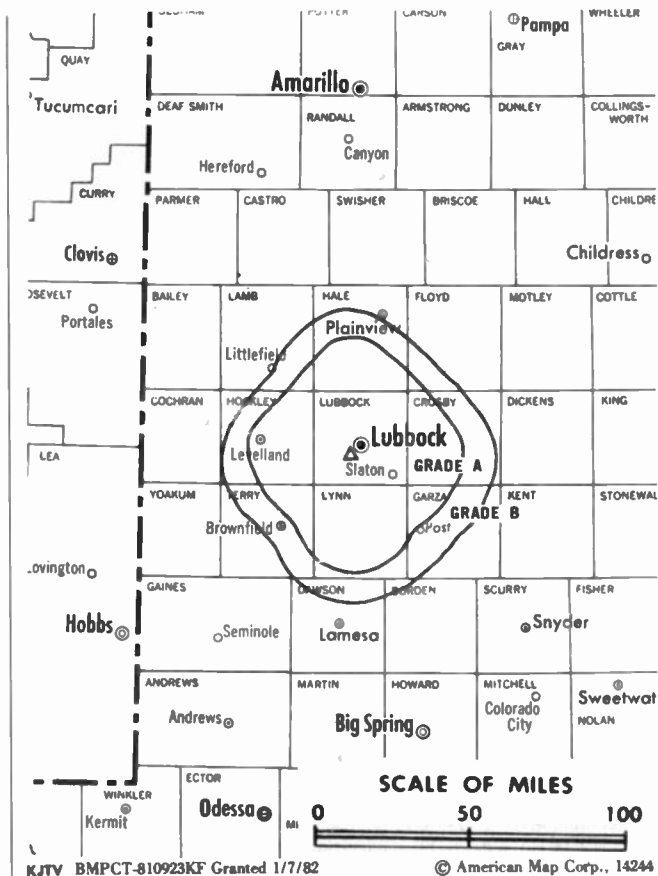
- RAY MORAN, president.
- BRAD MORAN, vice president & general manager.
- RANDY ROBERTS, general sales manager.
- GUY SMITH, chief engineer.
- BRIAN BENSCHOTER, operations manager & promotion director.

Rates: On request.

City of License: Lubbock. **ADI:** Lubbock. **Rank:** 150.

Total Households: © MSI Consumer Market Data as of 1/1/89. TV Homes, TV% and Circulation © 1989 Arbitron. County coverage based on Arbitron study.

Net Weekly Circulation	State County	Total Households	TV Households	Households %
50% & Over				
	TEXAS			
	Bailey	2,700	2,700	100
	Borden	300	300	100
	Cochran	1,600	1,600	100
	Dickens	1,300	1,300	100
	Floyd	3,100	3,100	100
	Hale	12,200	12,100	99
	Hockley	8,400	8,400	100
	Lamb	6,000	5,900	99
	Lubbock	79,000	78,400	99
	Lynn	2,600	2,600	100



KJTV BMPCT-810923KF Granted 1/7/82

© American Map Corp., 14244

Net Weekly Circulation	State County	Total Households	TV Households	Households %
50% & Over				
	Motley	800	800	100
	Scurry	7,100	7,000	99
	Terry	5,200	5,100	98
Between 25-49%				
TEXAS				
	Castro	3,200	3,200	100
	Crosby	2,800	2,800	100
	Dawson	5,400	5,300	98
	Garza	1,800	1,800	100
	Mitchell	3,300	3,300	100
Between 5-24%				
TEXAS				
	Briscoe	1,000	1,000	100
	Donley	1,600	1,600	100
	Gaines	4,900	4,900	100
	Hall	2,000	1,900	97
	Kent	400	400	100
	Swisher	3,300	3,300	100
	Yoakum	3,500	3,500	100
Station Totals		163,500	162,300	99
Net Weekly Circulation (1989)				96,500
Average Daily Circulation (1989)				45,700

Texas—Lubbock

KLBK-TV

Ch. 13

Network Service: CBS.

Licensee: Charles Woods Television Corp.

Studio: 7400 University Ave., Lubbock, TX 79423.

Mailing Address: Box 1559, Lubbock, TX 79408.

Telephone: 806-745-2345. TWX: 910-896-4321.

Technical Facilities: Channel No. 13 (210-216 MHz). Authorized power: 251-kw visual, 25.1-kw aural. Antenna: 880-ft. above av. terrain, 923-ft. above ground, 4143-ft. above sea level.

Latitude 33° 31' 33"
Longitude 101° 52' 07"

Transmitter: 7400 University Ave.

Satellite Earth Stations: Scientific-Atlanta, 7-meter; Scientific-Atlanta, 4.6-meter; Scientific-Atlanta, 4-meter; RCA, Scientific-Atlanta receivers.

News Service: AP.

Ownership: Charles Woods, 100%. See Group Ownership of Television Stations.

Began Operation: November 13, 1952. Sale by W. D. (Dub) Rogers and associates to Grayson Enterprises approved by FCC Oct. 11, 1961 (*Television Digest*, Vol. 17:27; 1:5). Sale of control to Theodore Shanbaum, Ellis Carp, Lee Optical and associated companies pension plan trust approved March 25, 1964. Sale of 1/3 interest from Ellis Carp to Dal-Tex Optical Co. Inc. approved March 19, 1971. Sale of 1/3 interest back to Carp by Dal-Tex approved Dec. 24, 1974. Sale to Robert L. Dudley, et al., conditionally granted March 27, 1980; full grant by FCC May 23, 1980 (Vol. 20:13). Sale of 50% by Dudley to Charles Woods, giving him 100%, approved Oct. 14, 1983.

Represented (sales): Blair Television.

Represented (legal): Kenkel, Barnard & Edmundson.

Represented (engineering): Cohen, Dippell & Everist, P.C.

Personnel:

CHARLES WOODS, president.
DAVID UNDERWOOD, general manager.
DON KING, chief engineer.
BILL BLANN, production manager.

Highest One Hour Rate: \$1500.

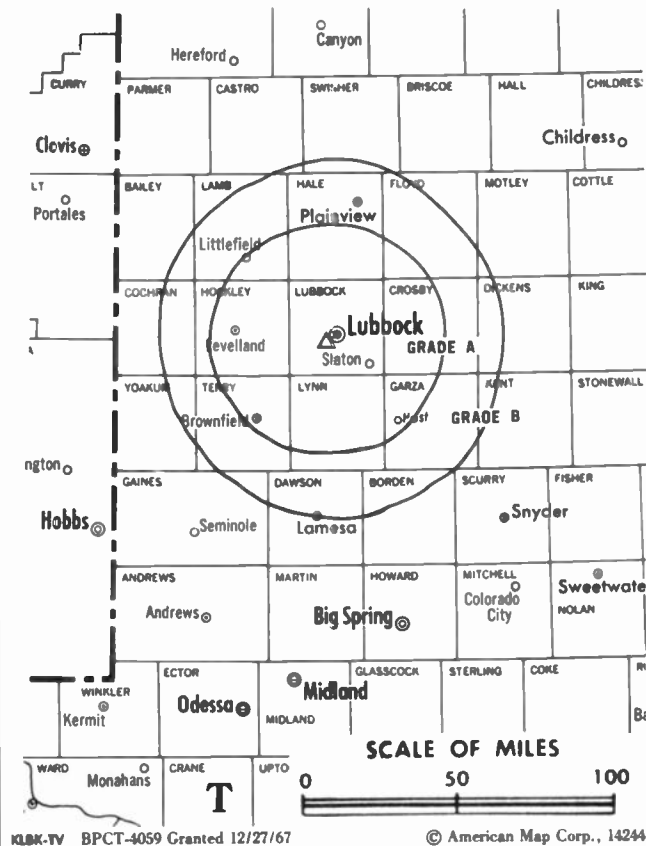
Highest 30 Sec. Rate: \$1000.

NETWORK BASE HOURLY RATE: \$900.

City of License: Lubbock. ADI: Lubbock. Rank: 150.

Total Households: © MSI Consumer Market Data as of 1/1/89. TV Homes, TV% and Circulation © 1989 Arbitron. County coverage based on Arbitron study.

Net Weekly Circulation	State County	Total Households	TV Households	%
50% & Over	TEXAS			
	Bailey	2,700	2,700	100
	Borden	300	300	100
	Cochran	1,600	1,600	100
	Crosby	2,800	2,800	100



KLBK-TV BPCT-4059 Granted 12/27/67

© American Map Corp., 14244

Net Weekly Circulation	State County	Total Households	TV Households	%
50% & Over	Dawson	5,400	5,300	98
	Dickens	1,300	1,300	100
	Floyd	3,100	3,100	100
	Gaines	4,900	4,900	100
	Garza	1,800	1,800	100
	Hale	12,200	12,100	99
	Hockley	8,400	8,400	100
	Kent	400	400	100
	Lamb	6,000	5,900	99
	Lubbock	79,000	78,400	99
	Lynn	2,600	2,600	100
	Scurry	7,100	7,000	99
	Terry	5,200	5,100	98
Yoakum	3,500	3,500	100	
Between 25-49%	TEXAS			
	Castro	3,200	3,200	100
	King	200	200	100
	Motley	800	800	100
Between 5-24%	TEXAS			
	Briscoe	1,000	1,000	100
	Howard	13,200	13,100	99
	Swisher	3,300	3,300	100
Station Totals		170,000	168,800	99
Net Weekly Circulation (1989)				132,100
Average Daily Circulation (1989)				76,400

Texas—Lufkin-Nacogdoches

KTRE-TV

Ch. 9

(Satellite of KLTV, Tyler-Longview, TX)

Network Service: ABC.

Licensee: TV-3 Inc., 715 S. Jefferson, Jackson, MS 39205.

Studio: 1.4-mi. NW of Clawson.

Telephone: 409-853-5873.

Technical Facilities: Channel No. 9 (186-192 MHz). Authorized power: 158-kw visual, 31.6-kw aural. Antenna: 670-ft. above av. terrain, 522-ft. above ground, 932-ft. above sea level.

Latitude 31° 25' 09"
Longitude 94° 48' 02"

Transmitter: 1.4-mi. NW of Clawson.

Satellite Earth Stations: 3 in operation; Harris receivers.

News Services: AP, ABC.

Ownership: Civic Communications Corp. See Group Ownership of Television Stations.

Began Operation: August 17, 1955. Sale to present owners by Buford Television Inc. approved by FCC Feb. 16, 1989. Sale to Buford by R. W. Wortham Jr. and associates approved by FCC July 18, 1962 (*Television Digest*, Vol. 2:31).

Represented (sales): Katz Television.

Represented (engineering): Jules Cohen & Associates.

Personnel:

FRANK MELTON, president.
ERROL KAPELLUSCH, general manager.
BRET BENGE, sales manager.
TINA ALEXANDER, news director.

Rates: Sold in combination with KLTV, Tyler-Longview, TX.

Highest 30 Sec. Rate: \$500.

NETWORK BASE HOURLY RATE: \$510.

City of License: Lufkin. **ADI:** Tyler-Longview. **Rank:** 124.

Total Households: © MSI Consumer Market Data as of 1/1/89. TV Homes, TV% and Circulation © 1989 Arbitron. County coverage based on Arbitron study.

Net Weekly Circulation	State County	Total Households	TV Households	%
50% & Over	TEXAS			
	Angelina	25,100	24,800	99
	Houston	8,700	8,500	98
	Nacogdoches	19,100	18,700	98



Net Weekly Circulation	State County	Total Households	TV Households	%
50% & Over	Sabine	4,400	4,300	98
	San Augustine	3,300	3,200	97
	Trinity	4,700	4,600	97
Between 25-49%	TEXAS			
	Polk	12,600	12,300	98
	Shelby	9,400	9,200	98
Between 5-24%	TEXAS			
	Cherokee	15,500	15,200	98
	Jasper	12,400	12,200	98
	Leon	5,500	5,300	96
	Madison	3,700	3,600	97
	Tyler	8,000	7,800	98
Walker	16,900	16,400	97	
Station Totals		149,300	146,100	98
Net Weekly Circulation (1989)			73,200	
Average Daily Circulation (1989)			48,600	

KTRE-TV BPCT-850313KH Granted 7/19/85

© American Map Corp., No. 14244

Texas—Midland & Odessa

KMID-TV

Ch. 2

Network Service: ABC.

Licensee: Davis-Goldfarb Co., 2121 Avenue of the Stars, Suite 2800, Los Angeles, CA 90067.

Studio: Midland-Odessa Air Terminal, Midland, TX 79711.

Mailing Address: Drawer 60230, Midland, TX 79711.

Telephone: 915-563-2222. TWX: 910-897-5682. Fax: 915-563-5819.

Technical Facilities: Channel No. 2 (54-60 MHz). Authorized power: 100-kw visual, 10-kw aural. Antenna: 1052-ft. above av. terrain, 1137-ft. above ground, 4049-ft. above sea level.

Latitude 32° 05' 14''
Longitude 102° 17' 12''

Transmitter: 13.5-mi. NW of Midland.

Satellite Earth Stations: Scientific-Atlanta, 7-meter; Harris, 6.1-meter; Prodelin, 5-meter; Scientific-Atlanta, 5-meter; Harris, Scientific-Atlanta receivers.

News Services: ABC, CNN, NIWS.

Ownership: Davis-Goldfarb Co., 100%. See Group Ownership of Television Stations.

Began Operation: December 18, 1953. Sale to Lorimar-Telepictures Corp. by Midessa TV Co. Inc. approved by FCC Jan. 4, 1984 (Television Digest, Vol. 23:38). FCC approved sale to present owners Feb. 12, 1988 (Vol. 28:7).

Represented (sales): Katz Television.

Personnel:

JOHN L. FOSTER, general manager.
DELORES STOKES, station manager.
JUDY K. DILLARD, general sales manager.
RICK WOOD, local sales manager.
DOUG FALTUS, chief engineer.
CHUCK COOPER, assistant chief engineer.
DEANN HOLCOMB, news director.
DOLORES WOODS, program director.
KATHY WILLIAMS, promotion director.
DIXIE JORDAN, business manager.

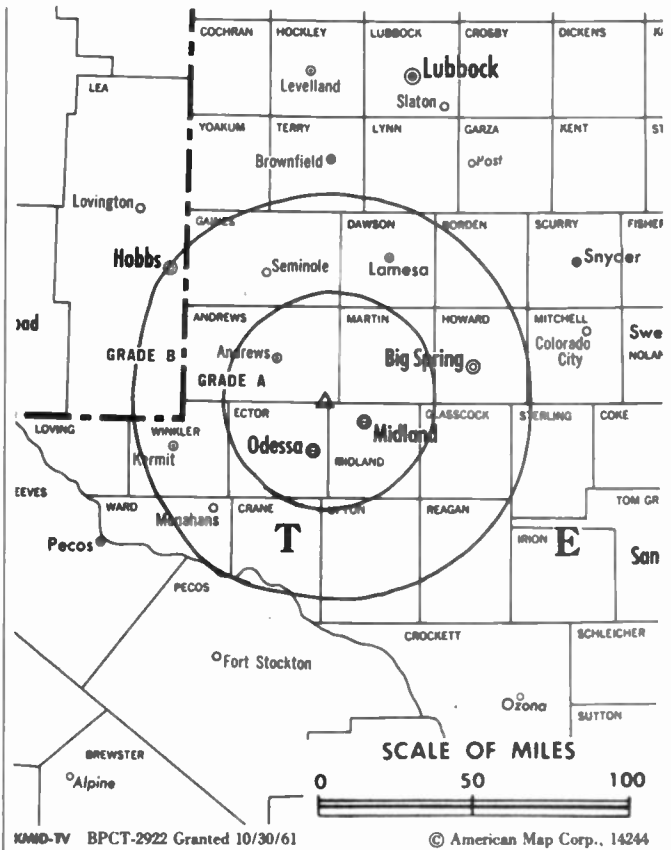
Highest 30 Sec. Rate: \$800.

NETWORK BASE HOURLY RATE: \$900.

City of License: Midland. ADI: Odessa-Midland. Rank: 146.

Total Households: © MSI Consumer Market Data as of 1/1/89. TV Homes, TV% and Circulation © 1989 Arbitron. County coverage based on Arbitron study.

Net Weekly Circulation	State County	Total Households	TV Households	%
50% & Over	NEW MEXICO			
	Lea South	2,400	2,400	100
	TEXAS			
	Andrews	5,400	5,300	98
	Crane	1,700	1,700	100
	Crockett	1,600	1,600	100
	Dawson	5,400	5,300	98



Net Weekly Circulation	State County	Total Households	TV Households	%
50% & Over	Ector	50,100	49,700	99
	Gaines	4,900	4,900	100
	Glasscock	400	400	100
	Howard	13,200	13,100	99
	Jeff Davis	600	600	100
	Martin	1,600	1,600	100
	Midland	43,600	43,300	99
	Pecos	5,000	4,900	98
	Reagan	1,500	1,500	100
	Reeves	4,800	4,700	98
	Terrell	600	600	100
	Upton	1,800	1,800	100
	Ward	5,100	5,000	99
	Winkler	3,400	3,400	100
Between 25-49%	NEW MEXICO			
	Lea North	20,900	20,400	97
Between 5-24%	TEXAS			
	Loving	100	100	100
Station Totals	TEXAS			
	Brewster	2,900	2,800	97
Net Weekly Circulation (1989)		177,000	175,100	99
Average Daily Circulation (1989)				138,300
				86,800

Texas—Odessa

KMLM

Ch. 42

Network Service: Trinity Bcstg. Network.

Grantee: National Minority TV Inc., Box C-11949, Santa Ana, CA 92711.

Mailing Address: Box 305, Gardendale, TX 79758.

Telephone: 714-832-2950.

Technical Facilities: Channel No. 42 (638-644 MHz). Authorized power: 1130-kw max. visual, 113-kw max. aural. Antenna: 480-ft. above av. terrain, 475-ft. above ground, 3392-ft. above sea level.

Latitude	32°	02'	52.50''
Longitude	102°	17'	44.00''

Transmitter: 1.2-mi. W of junction of State Rtes. 158 & 1788, near Odessa.

Ownership: National Minority TV Inc., non-profit, non-stock corp. Paul F. Crouch, pres.; P. Jane Duff, v.p.-asst. secy.; Phillip David Espinoza, treas. NMTVI owns permittee of KTDZ-TV, Portland, OR. For Crouch's other interests, see Trinity Bcstg. Network Inc. in Group Ownership of TV Stations.

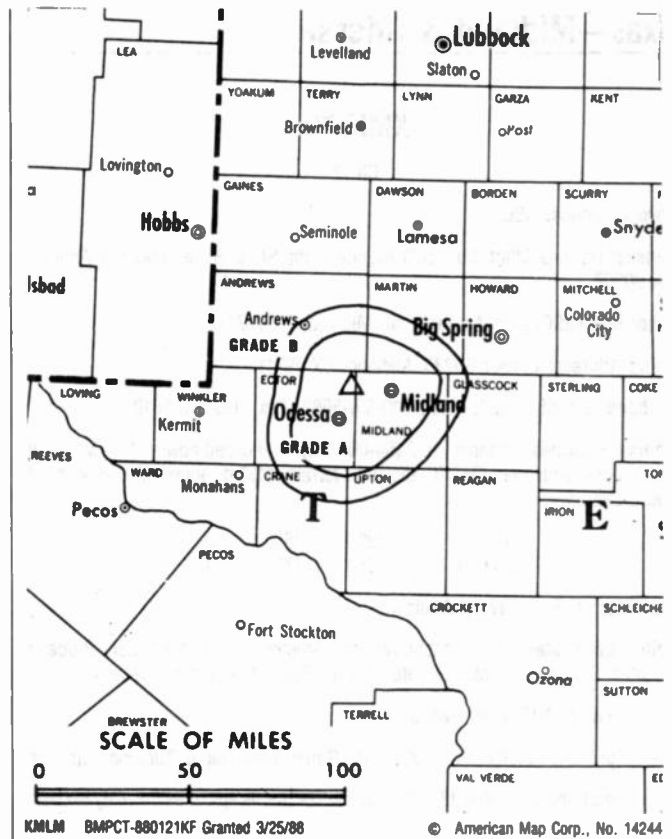
Began Operation: October 17, 1988.

Represented (engineering): Omni Communications Inc.

Personnel:
TIM R. ULLERY, chief engineer.

Rates: On request.

Arbitron Data: Not available.



City of License: Odessa. **ADI:** Odessa-Midland. **Rank:** 146.

Texas—Odessa

KOSA-TV

Ch. 7

Network Service: CBS.

Licensee: Adams TV of Odessa Inc., 1908 Royal Palm Way, Boca Raton, FL 33432.

Studio: 1211 N. Whitaker Ave., Odessa, TX 79763.

Mailing Address: Box 4186, Odessa, TX 79760.

Telephone: 915-337-8301. **TWX:** 910-897-5504. **Fax:** 915-337-0536.

Technical Facilities: Channel No. 7 (174-180 MHz). Authorized power: 316-kw visual, 39.8-kw aural. Antenna: 740-ft. above av. terrain, 726-ft. above ground, 3856-ft. above sea level.

Latitude 31° 51' 50.50"
Longitude 102° 34' 41.00"

Transmitter: Farm Rd. No. 866, 11-mi. W of Odessa.

Satellite Earth Station: Scientific-Atlanta, 7-meter; Scientific-Atlanta receivers.

News Service: AP.

Ownership: Adams Communications, 100%. See Group Ownership of Television Stations.

Began Operation: January 1, 1956. Transfer of control to Wesray Communications Corp. approved by FCC Aug. 16, 1984. Previous sale to Forward by Doubleday Bcstg. Co. approved by FCC Sept. 11, 1973. Sale to International Bcstg. Co. approved Feb. 27, 1986 but not consummated. FCC approved sale of Forward stations to Adams Communications Dec. 23, 1987.

Represented (sales): Blair Television.

Represented (legal): Wiley, Rein & Fielding.

Personnel:

VIC LUDINGTON, president & general manager.
ROBERT JACKSON, local sales manager.
AL HARRIS, chief engineer.
DON SCOTT, news director.

Highest One Hour Rate: \$2000.

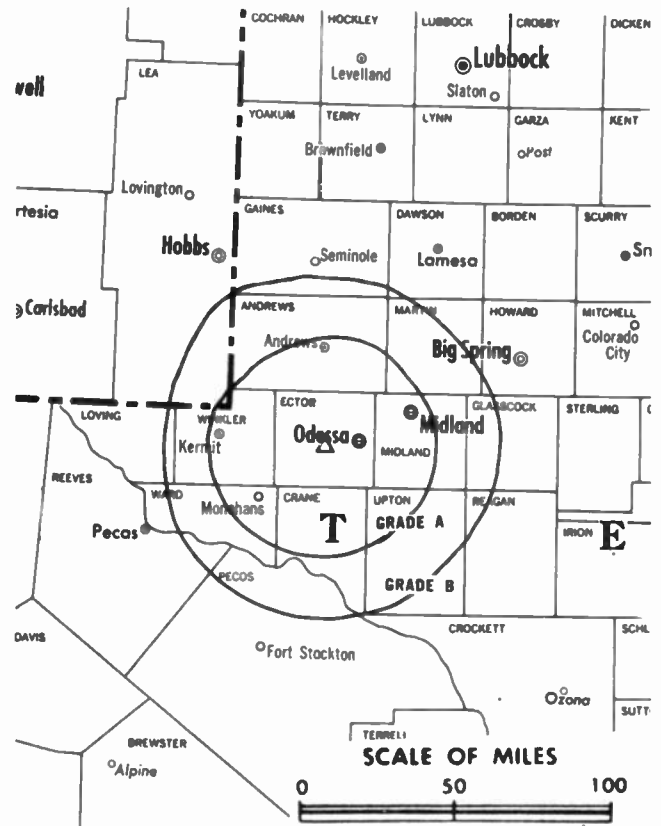
Highest 30 Sec. Rate: \$600.

NETWORK BASE HOURLY RATE: \$875.

City of License: Odessa. **ADI:** Odessa-Midland. **Rank:** 146.

Total Households: © MSI Consumer Market Data as of 1/1/89. TV Homes, TV% and Circulation © 1989 Arbitron. County coverage based on Arbitron study.

Net Weekly Circulation	State County	Total Households	TV Households	%
50% & Over	NEW MEXICO			
	Lea South	2,400	2,400	100
	TEXAS			
	Andrews	5,400	5,300	98
	Brewster	2,900	2,800	97
	Crane	1,700	1,700	100
	Culberson	1,000	1,000	100
	Ector	50,100	49,700	99
Glasscock	400	400	100	



KOSA-TV BMPCT-4369 Granted 11/26/56

© American Map Corp. 14244

Net Weekly Circulation	State County	Total Households	TV Households	%
50% & Over	Howard	13,200	13,100	99
	Jeff Davis	600	600	100
	Loving	100	100	100
	Martin	1,600	1,600	100
	Midland	43,600	43,300	99
	Pecos	5,000	4,900	98
	Presidio	1,800	1,700	94
	Reagan	1,500	1,500	100
	Reeves	4,800	4,700	98
	Upton	1,800	1,800	100
	Ward	5,100	5,000	99
	Winkler	3,400	3,400	100
	Between 25-49%	NEW MEXICO		
Lea North		20,900	20,400	97
TEXAS				
Between 5-24%	Crockett	1,600	1,600	100
	Gaines	4,900	4,900	100
Station Totals	TEXAS			
	Dawson	5,400	5,300	98
Net Weekly Circulation (1989)		179,200	177,200	99
Average Daily Circulation (1989)				138,100
				82,100

Texas—Odessa

KPEJ

Ch. 24

Network Service: Fox.

Licensee: SWMM/Odessa-Midland Corp., 6100 Corporate Dr., Suite 500, Houston, TX 77036.

Studio: 1550 West Interstate 20, Odessa, TX 79763.

Mailing Address: Box 11009, Odessa, TX 79760.

Telephones: 915-563-2424; 915-337-2424. **TWX:** 910-881-0145.

Fax: 915-337-3707.

Technical Facilities: Channel No. 24 (530-536 MHz). Authorized power: 4453.2-kw visual, 890.6-kw aural. Antenna: 1100-ft. above av. terrain, 1102-ft. above ground, 4014-ft. above sea level.

Latitude 32° 05' 51"
Longitude 102° 17' 21"

Transmitter: E of Hwy. 1788, 14-mi. NW of Midland.

Multichannel TV Sound: Stereo only.

Ownership: SouthWest MultiMedia Corp., 100%. See Group Ownership of Television Stations.

Began Operation: June 16, 1986.

Represented (sales): MMT Sales Inc.

Represented (legal): Lackshin & Nathan.

Represented (engineering): William Thompson.

Personnel:

- JOSEPH SUGG, general manager.
- JAMES BEEGHLEY, general sales manager.
- JOEL JACKSON, local sales manager.
- GLEN EDWARDS, chief engineer.
- LEIGH ANN KALINEC, program director.
- SUE McEWEN, promotion director.
- JEANNIE MANALLI, business manager.

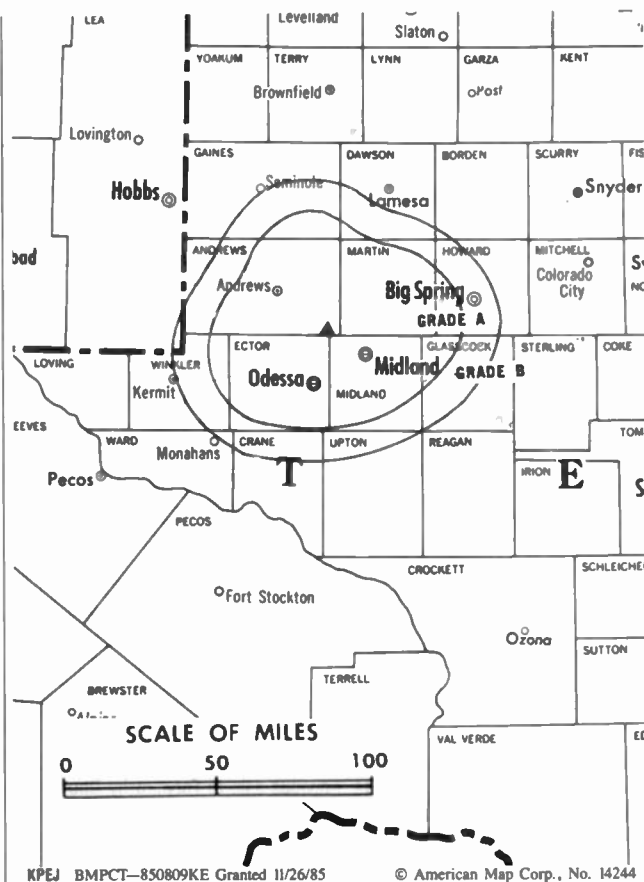
Highest One Hour Rate: \$2000.

Highest 30 Sec. Rate: \$300.

City of License: Odessa. **ADI:** Odessa-Midland. **Rank:** 146.

Total Households: © MSI Consumer Market Data as of 1/1/89. TV Homes, TV% and Circulation © 1989 Arbitron. County coverage based on Arbitron study.

Net Weekly Circulation	State County	Total Households	TV Households	%
50% & Over	TEXAS Andrews	5,400	5,300	98
	Ector	50,100	49,700	99
	Reagan	1,500	1,500	100



Net Weekly Circulation	State County	Total Households	TV Households	%
Between 25-49%	NEW MEXICO Lea South	2,400	2,400	100
	TEXAS Dawson	5,400	5,300	98
	Gaines	4,900	4,900	100
	Glasscock	400	400	100
	Martin	1,600	1,600	100
	Midland	43,600	43,300	99
	Pecos	5,000	4,900	98
	Upton	1,800	1,800	100
	Ward	5,100	5,000	99
	Winkler	3,400	3,400	100
	Yoakum	3,500	3,500	100
Between 5-24%	TEXAS Crane	1,700	1,700	100
	Howard	13,200	13,100	99
Station Totals		149,000	147,800	99
Net Weekly Circulation (1989)				69,600
Average Daily Circulation (1989)				31,600

Texas—Odessa

KTPX

Ch. 9

(Also operates satellite KWAB-TV, Big Spring, TX)

Network Service: NBC.

Licensee: James T. Taylor, Receiver, c/o Harbor Acquisitions Inc., 14180 Dallas Pkwy., Suite 619, Dallas, TX 75246.

Studio: 10900 County Rd. 125 W, Midland, TX 79711.

Mailing Address: Box 6699, Midland, TX 79711.

Telephone: 915-563-4210. **TWX:** 910-895-5346.

Technical Facilities: Channel No. 9 (186-192 MHz). Authorized power: 316-kw visual, 31.6-kw aural. Antenna: 1270-ft. above av. terrain, 1080-ft. above ground, 4490-ft. above sea level.

Latitude 31° 59' 17"
Longitude 102° 51' 59"

Transmitter: 17-mi. ENE of Kermit, TX; 26-mi. NW of Odessa; 27-mi. NE of Monahans.

Satellite Earth Stations: Harris, 7.5-meter Ku-band; RCA, 4.5-meter Ku-band; 4.5-meter C-band; Harris, 3.5-meter Ku-band; Harris, M/A-Com, Scientific-Atlanta receivers.

News Services: Conus, NBC, UPI.

Ownership: MSP Television of Midland-Odessa Inc. Francis A. Martin III, chmn.; James H. Smith, pres.; Glen E. Pickell, exec. v.p.-treas.; Richard C. Spaulding, secy. MSP Television of Midland-Odessa Inc. ownership: First Capital Corp. of Chicago, 90%; Madison Dearborn Partners, 10%.

Began Operation: December 1, 1958. Moved to new site and higher power Feb. 1, 1963. Sale to Grayson Enterprises by Tri-Cities Bcstrs. (John B. Walton) approved by FCC Feb. 12, 1969. Distress sale to Permian Basin TV Corp. conditionally approved by FCC March 27, 1980; full grant April 22, 1980 (*Television Digest*, Vol. 20:13). Sale to present owners approved Nov. 19, 1985.

Represented (sales): Seltel Inc.

Personnel:

DAN ROBBINS, general manager.
STAN KAYE, general sales manager.
GRADY WOODWARD, chief engineer.
RICHARD HOWARD, news director.

Rates: On request.

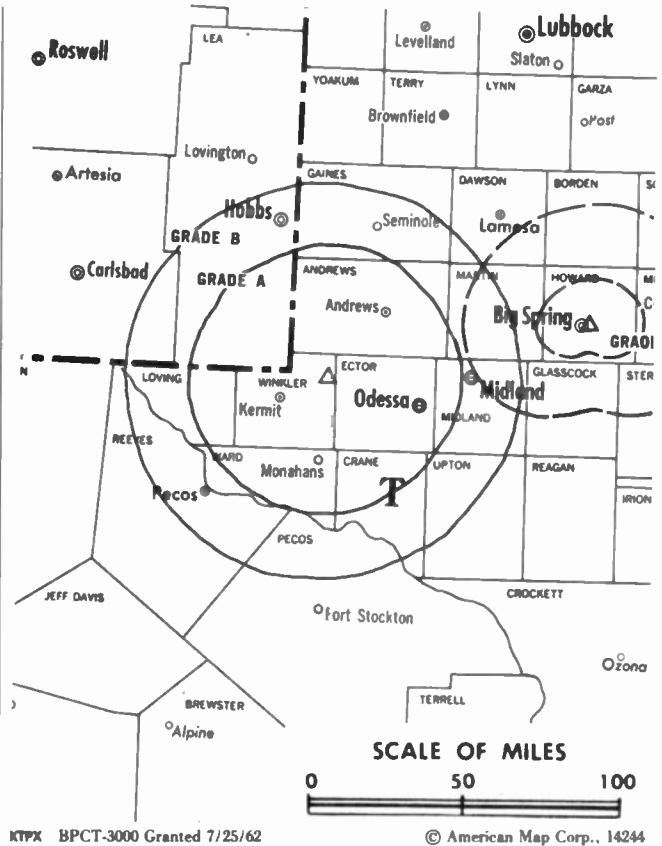
NETWORK BASE HOURLY RATE: \$700.

Arbitron Data: Includes KWAB-TV, Big Spring, TX.

City of License: Odessa. **ADI:** Odessa-Midland. **Rank:** 146.

Total Households: © MSI Consumer Market Data as of 1/1/89. TV Homes, TV% and Circulation © 1989 Arbitron. County coverage based on Arbitron study.

Net Weekly Circulation	State County	Total Households	TV Households	%
50% & Over	NEW MEXICO			
	Lea North	20,900	20,400	97
	Lea South	2,400	2,400	100
	TEXAS			
	Andrews	5,400	5,300	98
Brewster	2,900	2,800	97	
Crane	1,700	1,700	100	



KTPX BPCT-3000 Granted 7/25/62

© American Map Corp., 14244

Net Weekly Circulation	State County	Total Households	TV Households	%
50% & Over	Culberson	1,000	1,000	100
	Ector	50,100	49,700	99
	Gaines	4,900	4,900	100
	Howard	13,200	13,100	99
	Loving	100	100	100
	Martin	1,600	1,600	100
	Midland	43,600	43,300	99
	Mitchell	3,300	3,300	100
	Pecos	5,000	4,900	98
	Presidio	1,800	1,700	94
	Reagan	1,500	1,500	100
	Reeves	4,800	4,700	98
	Upton	1,800	1,800	100
	Ward	5,100	5,000	99
Winkler	3,400	3,400	100	
Between 25-49%	TEXAS			
	Crockett	1,600	1,600	100
	Glasscock	400	400	100
	Jeff Davis	600	600	100
Yoakum	3,500	3,500	100	
Between 5-24%	TEXAS			
Dawson	5,400	5,300	98	
Station Totals		186,000	184,000	99
Net Weekly Circulation (1989)				140,100
Average Daily Circulation (1989)				79,600

Texas—Rosenberg

KXLN-TV

Ch. 45

Network Service: Univision.

Licensee: Pueblo Bcstg. Corp., 9440 Kirby Dr., Houston, TX 77054.

Studio: 9440 Kirby Dr., Houston, TX 77054.

Telephone: 713-662-4545. **Telex:** 765474. **Fax:** 713-668-9054.

Technical Facilities: Channel No. 45 (656-662 MHz). Authorized power: 2500-kw max. visual, 250-kw max. aural. Antenna: 1440-ft. above av. terrain, 1429-ft. above ground, 1505-ft. above sea level.

Latitude 29° 33' 25"
Longitude 95° 30' 04"

Holds CP for change to 2173-kw max. visual. BMPCT-880314KE.

Transmitter: 3101 Senior Rd., 3-mi. E of Dewalt.

Multichannel TV Sound: Stereo only.

Satellite Earth Stations: SatCom, 5-meter; Scientific-Atlanta, 4.6-meter; Scientific-Atlanta receivers.

Ownership: Carlos Nava, 4%; Dr. Victor Belgado, 12%; Mary Medina, 10%; Jose Adan Trevino, 24%; Alfonso C. Pena, 35%; Syncorn, 4%; Anthony Dickens-Lara, 12.2%; Elma Barrera, 2%.

Began Operation: September 1, 1986.

Represented (sales): Univision.

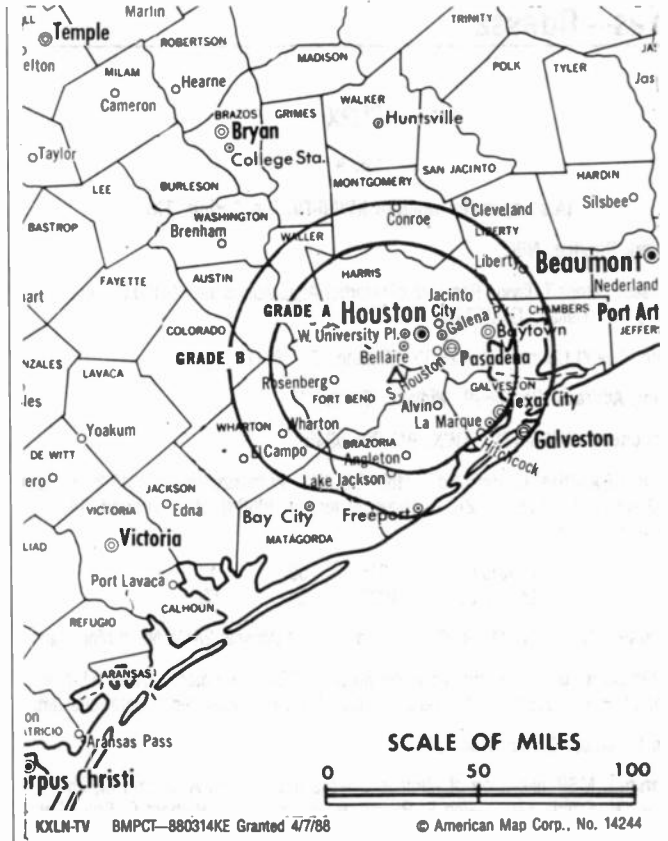
Represented (legal): Mullin, Rhyne, Emmons & Topel, P.C.

Represented (engineering): Jules Cohen & Associates.

Personnel:

JOSE ADAN TREVINO, president, chief executive officer & general manager.
ZANETTA KELLEY, general sales manager.
ART BRADSHAW, local sales manager.
JOYCE WADDELL, national sales manager.
STEVE LOONEY, engineering director.
MANNY LOPEZ, news director.
LAURINDA FLORES, program director.
CHRIS BROWN, business manager.

Rates: On request.



City of License: Rosenberg. **ADI:** Houston. **Rank:** 10.

Total Households: © MSI Consumer Market Data as of 1/1/89. TV Homes, TV% and Circulation © 1989 Arbitron. County coverage based on Arbitron study.

Net Weekly Circulation	State County	Total Households	TV Households	%
	TEXAS			
Between 5-24%	Waller	7,200	7,100	98
Station Totals		7,200	7,100	99
Net Weekly Circulation (1989)				56,100
Average Daily Circulation (1989)				35,500

Texas—San Angelo

KACB-TV

Ch. 3

(Satellite of KRBC-TV, Abilene)

Network Service: NBC.

Licensee: Abilene Radio & TV Co., 4510 14th St., Abilene, TX 79605.

Studio: See KRBC-TV, Abilene.

Telephone: 915-692-4242. TWX: 915-492-9210.

Technical Facilities: Channel No. 3 (60-66 MHz). Authorized power: 17.87-kw visual, 3.55-kw aural. Antenna: 600-ft. above av. terrain, 469-ft. above ground, 2719-ft. above sea level.

Latitude 31° 37' 22"
Longitude 100° 26' 14"

Transmitter: 7.7-mi. N of San Angelo, 0.4-mi. W of State Hwy. 208.

News Service: AP.

Ownership: L. Dale Ackers, pres., 33.2%; Christine Ackers Cagle, v.p., 24.16%; Jack Andrews, secy.-treas., 29.17%; Florence A. Andrews, 4.17%.

Began Operation: February 8, 1962.

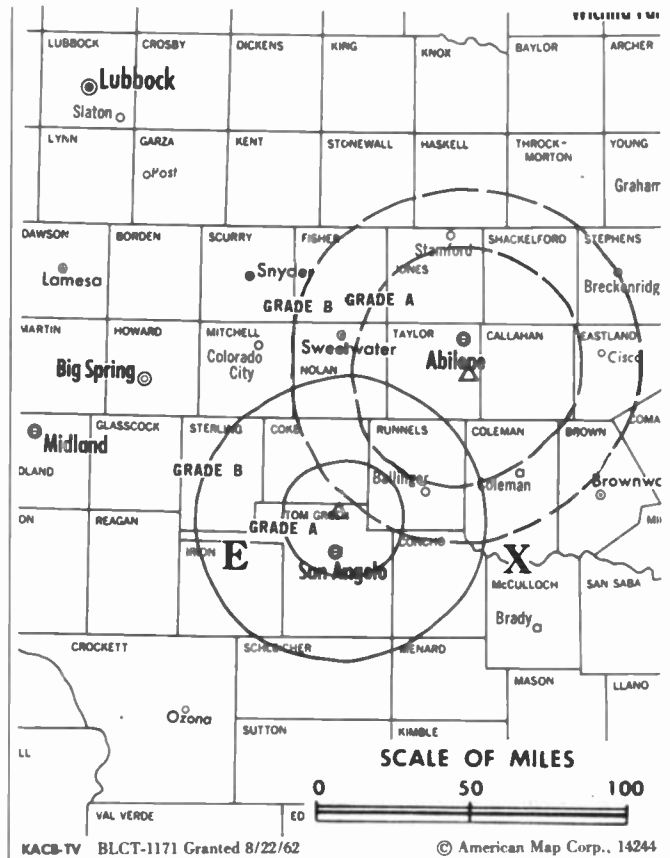
Represented (sales): Blair Television.

Represented (legal): Kenkel, Barnard & Edmundson, P.C.

Personnel:

DALE ACKERS, president.
KEN KNOX, station manager & sales manager.
JERRY SHACKELFORD, program director.
BOB LLOYD, chief engineer.

Rates: Sold in combination with KRBC-TV, Abilene.



Arbitron Data: Included with KRBC-TV, Abilene, TX.

City of License: San Angelo. **ADI:** San Angelo. **Rank:** 190.

Texas—San Angelo

KIDY

Ch. 6

Network Service: Fox.

Licensee: Sage Bcstg. Corp., 406 S. Irving St., San Angelo, TX 76903.

Studio: 406 S. Irving St., San Angelo, TX 76903.

Telephone: 915-658-2666. **Easylink:** 62959264.

Technical Facilities: Channel No. 6 (82-88 MHz). Authorized power: 100-kw visual, 10-kw aural. Antenna: 910-ft. above av. terrain, 1000-ft. above ground, 3023-ft. above sea level.

Latitude 31° 35' 21"
Longitude 100° 31' 00"

Transmitter: 2.31-mi. N of intersection of U.S. 87 & March Rd., San Angelo.

Satellite Earth Stations: Harris, 6.1-meter C-band; RCA, 4.5-meter Ku-band; Harris, 3.5-meter C-band; Harris, RCA receivers.

Ownership: Raymond G. Schindler, pres., 86%; Paris R. Schindler, v.p., 5%; Timothy R. Brown, secy., 5%; Anne-Marie Barrabas Altemir, 3%; Oliver Bell & Rosetta Bell, 1%.

Began Operation: May 12, 1984.

Represented (sales): Independent TV Sales.

Represented (legal): Schnader, Harrison, Segal & Lewis.

Represented (engineering): Jules Cohen & Associates, P.C.

Personnel:

RAYMOND G. SCHINDLER, president.
BILL CARTER, vice president & secretary.
LEE SMITH, general manager.
ERNESTO MEJIA, chief engineer.
RACHEL KISSKO, news director.
JOHN TALLEY, program director.
NOEL HURST, promotion director.
JAMIE GEORGE, business manager.

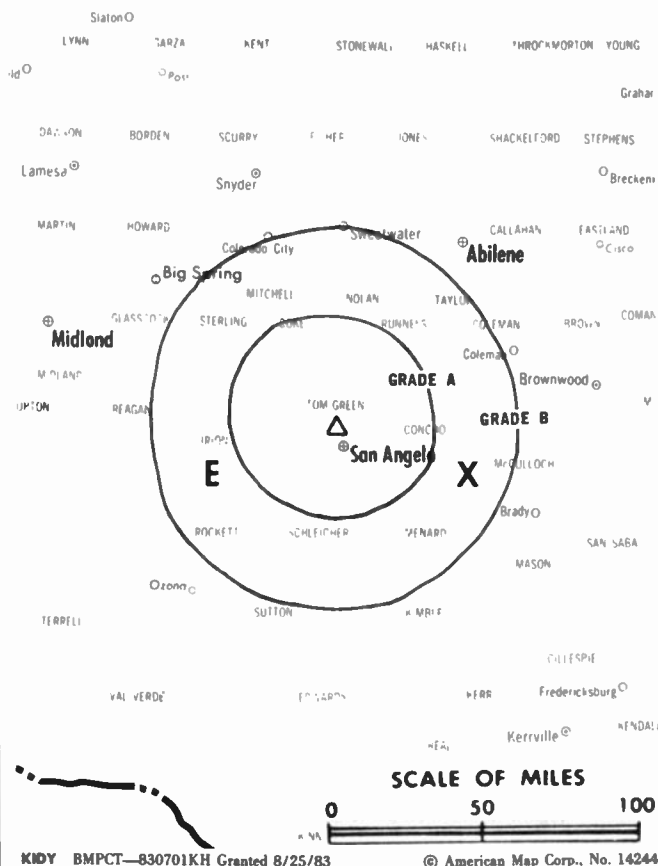
Highest One Hour Rate: \$1200.

Highest 30 Sec. Rate: \$175.

City of License: San Angelo. **ADI:** San Angelo. **Rank:** 190.

Total Households: © MSI Consumer Market Data as of 1/1/89. TV Homes, TV% and Circulation © 1989 Arbitron. County coverage based on Arbitron study.

Net Weekly Circulation	State County	Total Households	TV Households	%
50% & Over	TEXAS			
	Irion	600	600	100
	Sterling	400	400	100



Net Weekly Circulation	State County	Total Households	TV Households	%
50% & Over	Tom Green	36,400	36,000	99
Between 25-49%	TEXAS			
	Coke	1,300	1,300	100
	Concho	1,100	1,100	100
	Reagan	1,500	1,500	100
	Runnels	4,800	4,700	98
Between 5-24%	TEXAS			
	Coleman	4,300	4,200	99
	Mc Culloch	3,600	3,500	97
	Menard	900	900	100
	Mitchell	3,300	3,300	100
	Nolan	6,400	6,300	98
	Schleicher	1,000	1,000	100
Sutton	1,800	1,700	94	
Station Totals		67,400	66,500	99
Net Weekly Circulation (1989)			27,700	
Average Daily Circulation (1989)			11,200	

Texas—San Angelo

KLST

Ch. 8

Network Service: CBS.

Licensee: Jewell Television Corp., Box 1941, San Angelo, TX 76902.

Studio: 2800 Armstrong St., San Angelo, TX 76903.

Mailing Address: Box 1941, San Angelo, TX 76902.

Telephone: 915-949-8800. **TWX:** 510-871-3805. **Fax:** 915-658-4006.

Technical Facilities: Channel No. 8 (180-186 MHz). Authorized power: 316-kw visual, 31.6-kw aural. Antenna: 1450-ft. above av. terrain, 1500-ft. above ground, 3326-ft. above sea level.

Latitude 31° 22' 01"
Longitude 100° 02' 48"

Transmitter: 3.3-mi. SE of Eola.

Satellite Earth Stations: Transmit/receive Scientific-Atlanta, 7-meter C-band; Scientific-Atlanta, 4.6-meter C-band; Vertex, 4.6-meter Ku-band; M/A-Com, Scientific-Atlanta receivers.

News Service: AP.

Ownership: Estate of T. B. Lanford, 100%. See Group Ownership of Television Stations.

Began Operation: June 26, 1953. Transfer of 74% to KGKL and R. H. Simmons approved March 13, 1957 by FCC (*Television Digest*, Vol. 13:2, 11). Transfer of 49% from KGKL to Big Spring Bcstg. Co. effective March 25, 1959. Transfer to Westex TV Co. owners approved by FCC Dec. 4, 1962. Sale to present owner by Houston H. & Edward H. Harte & A. L. Hall approved Jan. 20, 1971.

Represented (sales): Katz Television.

Represented (legal): Wiley, Rein & Fielding.

Represented (engineering): Edward F. Lorentz & Associates.

Personnel:

- PHIL BRASSIE, vice president & general manager.
- GORDON HAY, station manager & director of operations.
- SCOTT UNDERWOOD, general sales manager.
- DENISE MILLER, national sales assistant.
- LARRY WHITE, chief engineer.
- LOU KORDEK, news director.
- KEVIN SETTLE, promotion director.
- VIVIAN AYLOR, controller.
- PAUL PADGETT, marketing director.
- CAROL HENNECKE, administrative assistant.

Highest One Hour Rate: \$4800.

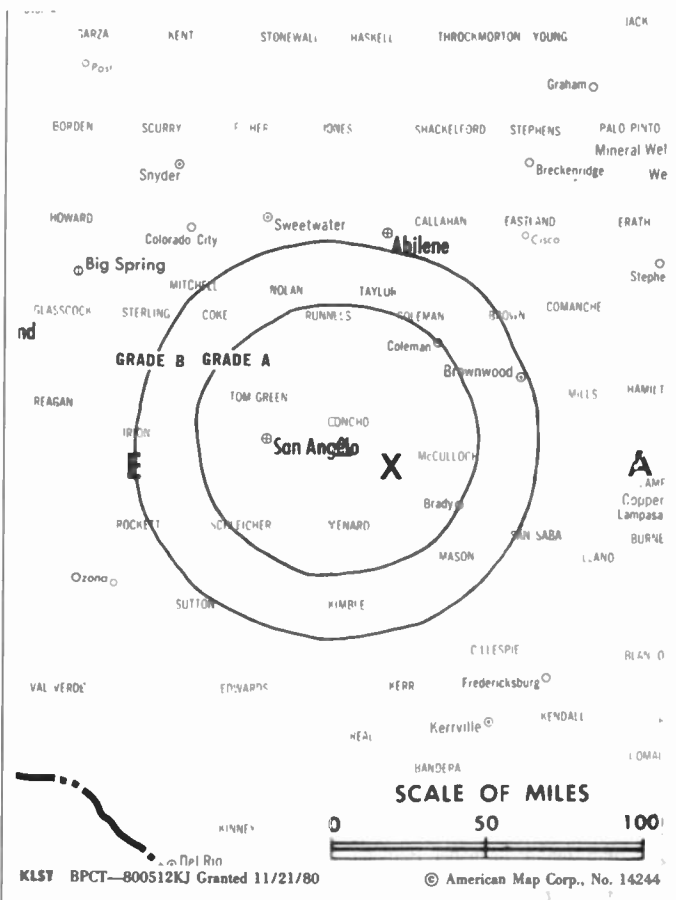
Highest 30 Sec. Rate: \$750.

NETWORK BASE HOURLY RATE: \$371.

City of License: San Angelo. **AOI:** San Angelo. **Rank:** 190.

Total Households: © MSI Consumer Market Data as of 1/1/89. TV Homes, TV% and Circulation © 1989 Arbitron. County coverage based on Arbitron study.

Net Weekly Circulation	State County	Total Households	TV Households	Households %
TEXAS				
50% & Over	Coke	1,300	1,300	100
	Concho	1,100	1,100	100
	Crockett	1,600	1,600	100



Net Weekly Circulation	State County	Total Households	TV Households	Households %
50% & Over				
	Irion	600	600	100
	Kimble	1,600	1,500	94
	Mc Culloch	3,600	3,500	97
	Mason	1,600	1,500	94
	Menard	900	900	100
	Runnels	4,800	4,700	98
	Schleicher	1,000	1,000	100
	Sterling	400	400	100
	Sutton	1,800	1,700	94
	Tom Green	36,400	36,000	99
TEXAS				
Between 5-24%				
	Brown	14,100	13,800	98
	Coleman	4,300	4,200	99
	Comanche	5,000	4,900	98
	Edwards	700	700	100
	Fisher	2,100	2,100	100
	Gillespie	6,500	6,300	97
	Lampasas	5,600	5,500	98
	Mills	1,900	1,900	100
	Mitchell	3,300	3,300	100
	Nolan	6,400	6,300	98
	Reagan	1,500	1,500	100
	San Saba	2,400	2,400	100
Station Totals		110,500	108,700	98
Net Weekly Circulation (1989)				58,700
Average Daily Circulation (1989)				40,300

Texas—San Antonio

KABB

Ch. 29

Network Service: None, independent.

Licensee: Alamo Bcstg. Corp., 520 N. Medina, San Antonio, TX 78207-3027.

Studio: 520 N. Medina, San Antonio, TX 78207-3027.

Phone: 512-299-1129. **Fax:** 512-299-1545.

Technical Facilities: Channel No. 29 (560-566 MHz). Authorized power: 5000-kw max. visual, 500-kw max. aural. Antenna: 1453-ft. above av. terrain, 1470-ft. above ground, 1982-ft. above sea level.

Latitude 29° 17' 27"
Longitude 98° 16' 12"

Transmitter: 12480-B Adkins-Elmendorf Rd.

Multichannel TV Sound: Stereo only.

Satellite Earth Stations: 6.1-meter Ku & C-band; 3.5-meter Ku-band; Pinzone, Standard Communications receivers.

Ownership: Paris R. Schindler, pres., 46%; Sherry L. Schindler-Hauk, 31%; Suzanne S. Brown-Schindler, 15%; Timothy R. Brown, 3%; 2 others with less than 5%. Paris Schindler also has interest in KIDY(TV), San Angelo, TX.

Began Operation: December 16, 1987.

Represented (sales): TeleRep Inc.

Represented (legal): Schnader, Harrison, Segal & Lewis.

Represented (engineering): Jules Cohen & Associates, P.C.

Personnel:

PARIS SCHINDLER, president.
BILL CARTER, general manager.
TOM WATSON, general sales manager.
DALE TAYLOR, chief engineer.
SAM BICKEL, program director.
SCOTT MACANINCH, promotion director.
BILL DRIESSLEIN, controller.

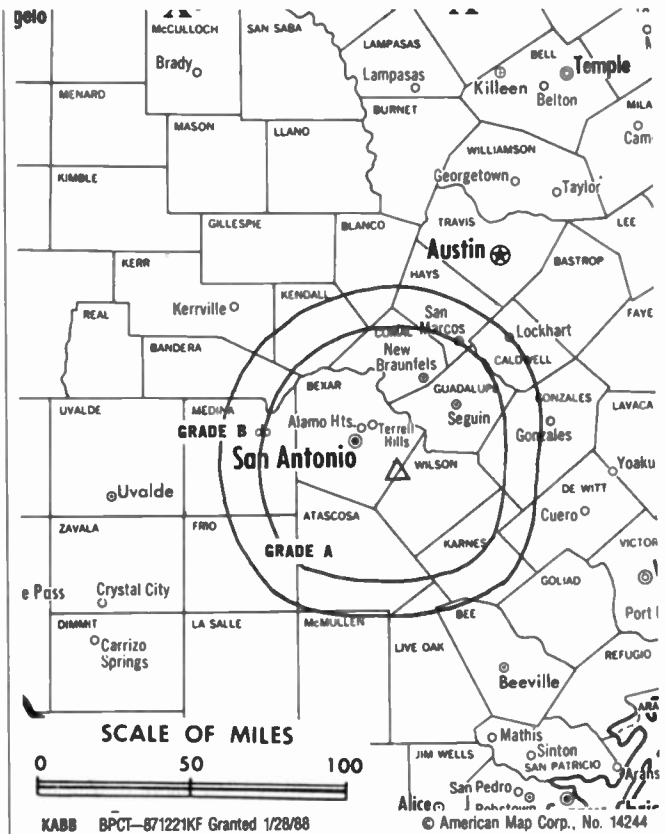
Highest One Hour Rate: \$4000.

Highest 30 Sec. Rate: \$450.

City of License: San Antonio. **ADI:** San Antonio. **Rank:** 43.

Total Households: © MSI Consumer Market Data as of 1/1/89. TV Homes, TV% and Circulation © 1989 Arbitron. County coverage based on Arbitron study.

Net Weekly Circulation	State County	Total Households	TV Households	Households %
50% & Over	TEXAS Wilson	6,800	6,600	97
	TEXAS Atascosa	10,300	10,100	98
Between 25-49%	TEXAS Bexar	395,800	391,600	99



Net Weekly Circulation	State County	Total Households	TV Households	Households %
Between 25-49%	Blanco	2,600	2,600	100
	Comal	18,700	18,500	99
	Guadalupe	20,900	20,600	99
	Kames	4,600	4,500	98
	Mcmullen	300	300	100
	Medina	9,100	8,900	98
Between 5-24%	TEXAS Bandera	3,800	3,800	100
	Caldwell	9,300	9,100	98
	De Witt	7,300	7,100	97
	Frio	4,500	4,400	98
	Goliad	1,900	1,900	100
	Gonzales	6,400	6,300	98
	Hays	19,500	19,200	98
	Kendall	5,400	5,300	98
	Uvalde	7,900	7,700	97
	Station Totals		535,100	528,500
Net Weekly Circulation (1989)				215,100
Average Daily Circulation (1989)				80,700

Texas—San Antonio

KENS-TV

Ch. 5

Network Service: CBS.

Licensee: Harte-Hanks Television Inc., Box TV 5, San Antonio, TX 78299.

Studio: 5400 Fredericksburg Rd., San Antonio, TX 78229.

Telephone: 512-366-5000. **TWX:** 910-871-1012. **Fax:** 512-377-0740.

Technical Facilities: Channel No. 5 (76-82 MHz). Authorized power: 100-kw visual, 10-kw aural. Antenna: 1392-ft. above av. terrain, 1531-ft. above ground, 2049-ft. above sea level.

Latitude 29° 16' 07"
Longitude 98° 15' 55"

Transmitter: Tower Rd., 4-mi. NE of Elmendorf, TX.

Satellite Earth Stations: Transmit/receive Satcom Technologies, 9.2-meter; Satcom Technologies, 7-meter; Satcom Technologies, 5.5-meter Ku-band; Scientific-Atlanta receivers.

News Services: AP, NIWS.

Ownership: Harte-Hanks Communications Inc., 100%. Robert G. Marbut, pres. & chief exec. officer, communications; Michael J. Conly, pres., KENS-TV. Harte-Hanks Communications Inc. ownership: Corpus Christi Caller & Times, etc., 99.2%. For other interests, see Newspaper Ownership of TV Stations.

Began Operation: February 15, 1950. Transfer to present owners from owners of San Antonio Express and News approved by FCC July 3, 1962. Sale to San Antonio Express and News by Storer Bcstg. Co., which acquired it in Oct. 1951, approved by FCC Oct. 27, 1954 (*Television Digest*, Vol. 7:30, 41; 10:15, 22, 26, 44).

Represented (sales): Blair Television.

Represented (legal): Arnold & Porter.

Personnel:

MICHAEL J. CONLY, president & general manager.
JACK W. FOREHAND, vice president & station manager.
BOB ROGERS, vice president & director of news & public affairs.
ROBERT KING, vice president & chief engineer.
MICHAEL SIMPSON, local sales manager.
JERRY POLICOFF, national sales manager.
LAURA HORANSKY, promotion director.
MARCELINO RODRIGUEZ, business manager.
SUSAN KORBEL, marketing director.

Highest One Hour Rate: \$20,000.

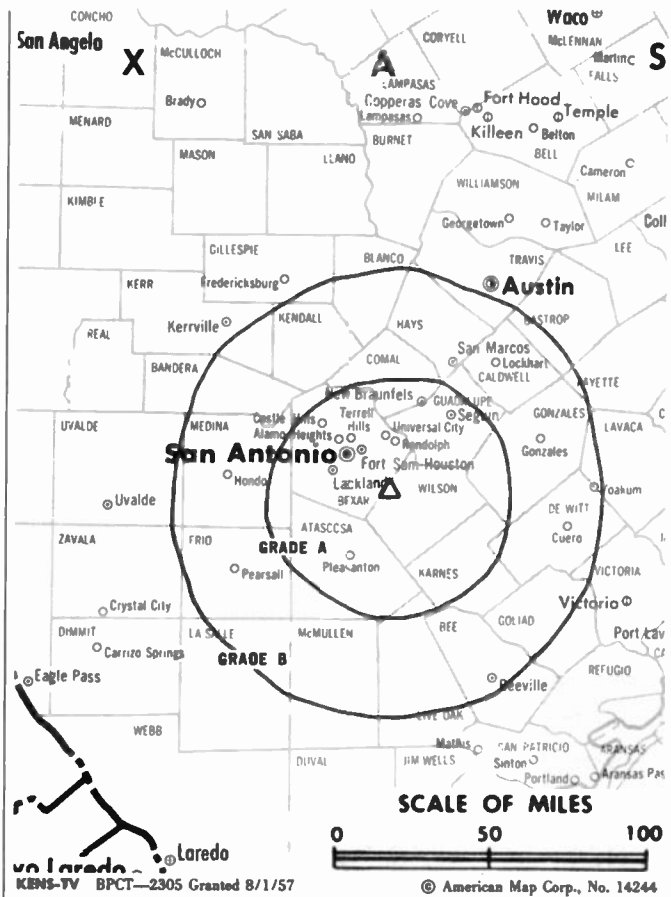
Highest 30 Sec. Rate: \$5000.

NETWORK BASE HOURLY RATE: \$1850.

City of License: San Antonio. **ADI:** San Antonio. **Rank:** 43.

Total Households: © MSI Consumer Market Data as of 1/1/89. TV Homes, TV% and Circulation © 1989 Arbitron. County coverage based on Arbitron study.

Net Weekly Circulation	State County	Total Households	TV Households	%
50% & Over				
	Atascosa	10,300	10,100	98
	Bandera	3,800	3,800	100
	Bee	8,800	8,600	98
	Bexar	395,800	391,600	99
	Blanco	2,600	2,600	100
	Caldwell	9,300	9,100	98
	Comal	18,700	18,500	99
	De Witt	7,300	7,100	97
	Dimmit	3,400	3,300	97
	Edwards	700	700	100
	Frio	4,500	4,400	98



Net Weekly Circulation	State County	Total Households	TV Households	%
50% & Over				
	Gillespie	6,500	6,300	97
	Goliad	1,900	1,900	100
	Gonzales	6,400	6,300	98
	Guadalupe	20,900	20,600	99
	Karnes	4,600	4,500	98
	Kendall	5,400	5,300	98
	Kerr	15,300	15,000	98
	Kinney	900	900	100
	La Salle	1,800	1,700	94
	Lavaca	7,500	7,200	96
	Live Oak	3,600	3,500	97
	Mcmullen	300	300	100
	Maverick	10,000	9,600	96
	Medina	9,100	8,900	98
	Real	1,000	1,000	100
	Uvalde	7,900	7,700	97
	Val Verde	12,700	12,300	97
	Victoria	26,800	26,300	98
	Wilson	6,800	6,600	97
	Zavala	3,200	3,100	97
TEXAS				
Between 25-49%	Hays	19,500	19,200	98
TEXAS				
Between 5-24%	Duval	4,300	4,200	98
	Fayette	8,300	8,000	96
	Kimble	1,600	1,500	94
	Lee	4,900	4,800	98
	Refugio	3,100	3,100	100
	Webb	32,600	32,100	98
Station Totals		692,100	681,700	98
Net Weekly Circulation (1989)			545,700	
Average Daily Circulation (1989)			350,100	

Texas—San Antonio

KMOL-TV

Ch. 4

Network Service: NBC.

Licensee: United Television Inc., Box 2641, San Antonio, TX 78299.

Studio: 1031 Navarro St., San Antonio, TX 78205.

Mailing Address: Box 2641, San Antonio, TX 78299.

Telephone: 512-226-4251. TWX: 512-571-0920. Fax: 512-223-5693.

Technical Facilities: Channel No. 4 (66-72 MHz). Authorized power: 100-kw visual, 20-kw aural. Antenna: 1476-ft. above av. terrain, 1531-ft. above ground, 2049-ft. above sea level.

Latitude 29° 16' 10"
Longitude 98° 15' 55"

Transmitter: 4-mi. from Elmendorf on bearing of N 79 E.

Multichannel TV Sound: Stereo only.

Satellite Earth Stations: Transmit/receive Harris, 8-meter Ku-band; Harris, 3-meter Ku-band; Satcom Technologies, 7-meter C-band; Comtech, Harris receivers.

SNG Mobile Dish: Transmit/receive Andrew, 2.4-meter Ku-band.

News Services: AP, CNN.

Ownership: United Television Inc., 100%. See Group Ownership of Television Stations.

Began Operation: December 11, 1949. Sale to present owner by Avco Bcstg. Corp. approved by FCC Sept. 18, 1975 (Television Digest, Vol. 14:48). Sale to Avco by Hugh Halff Jr. and associates approved Sept. 15, 1965 (Vol. 5:22, 38).

Represented (sales): MMT Sales Inc.

Represented (legal): Hogan & Hartson.

Personnel:

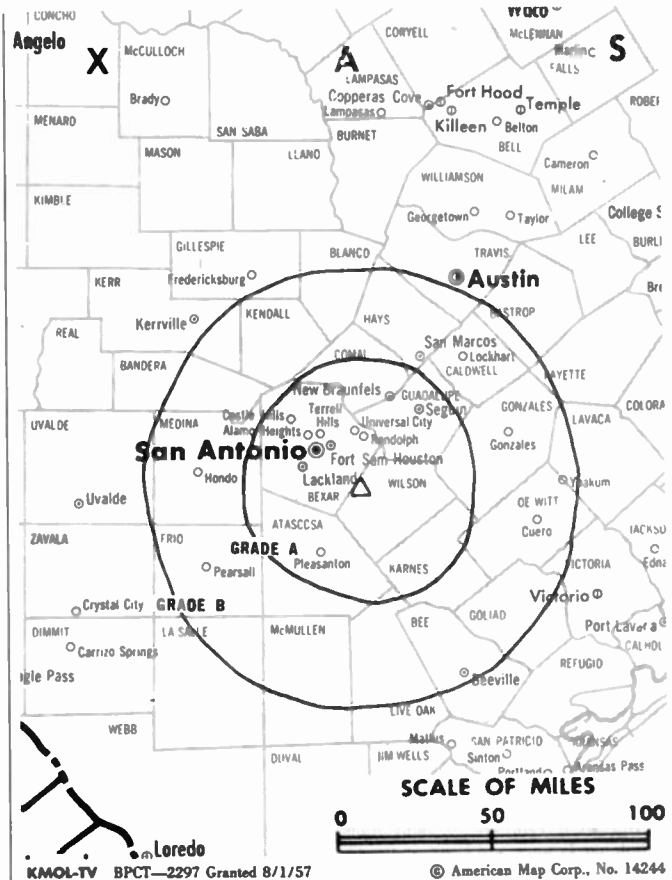
- ROBERT DONOHUE, vice president & general manager.
- KEVIN DONOHUE, general sales manager.
- PHIL JOHNSON, local sales manager.
- JOHN SEABERS, national sales manager.
- HAROLD FRIESENHAHN, chief engineer.
- RON HARIG, news director.
- DENNIS MARSHALL, promotion manager & creative services director.
- GENE HANSBAUER, business manager.
- JACK CARROLL, operations manager.
- RENE KOZIK, community services coordinator.

Rates: On request.

City of License: San Antonio. ADI: San Antonio. Rank: 43.

Total Households: © MSI Consumer Market Data as of 1/1/89. TV Homes, TV% and Circulation © 1989 Arbitron. County coverage based on Arbitron study.

Net Weekly Circulation	State County	Total Households	TV Households	%
50% & Over	TEXAS			
	Atascosa	10,300	10,100	98
	Bandera	3,800	3,800	100
	Bee	8,800	8,600	98
	Bexar	395,800	391,600	99
	Blanco	2,600	2,600	100
	Caldwell	9,300	9,100	98
	Comal	18,700	18,500	99
	De Witt	7,300	7,100	97
	Dimmit	3,400	3,300	97
	Edwards	700	700	100
	Frio	4,500	4,400	98
	Gillespie	6,500	6,300	97



Net Weekly Circulation	State County	Total Households	TV Households	%
50% & Over	Goliad	1,900	1,900	100
	Gonzales	6,400	6,300	98
	Guadalupe	20,900	20,600	99
	Karnes	4,600	4,500	98
	Kendall	5,400	5,300	98
	Kerr	15,300	15,000	98
	Kinney	900	900	100
	La Salle	1,800	1,700	94
	Lavaca	7,500	7,200	96
	Mcmullen	300	300	100
	Maverick	10,000	9,600	96
	Medina	9,100	8,900	98
	Real	1,000	1,000	100
	Uvalde	7,900	7,700	97
	Val Verde	12,700	12,300	97
Wilson	6,800	6,600	97	
Zavala	3,200	3,100	97	
Between 25-49%	TEXAS			
	Hays	19,500	19,200	98
	Live Oak	3,600	3,500	97
	Victoria	26,800	26,300	98
Between 5-24%	TEXAS			
	Bastrop	13,400	13,100	98
	Fayette	8,300	8,000	96
	Kimble	1,600	1,500	94
Station Totals		693,200	682,700	98
Net Weekly Circulation (1989)			531,000	
Average Daily Circulation (1989)			322,800	

Texas—San Antonio

KSAT-TV

Ch. 12

Network Service: ABC.

Licensee: H & C Communications Inc., 3050 Post Oak Blvd., Suite 1330, Houston, TX 77056.

Studio: 1408 N. St. Mary's St., San Antonio, TX 78215.

Mailing Address: Box 2478, San Antonio, TX 78298.

Telephone: 512-351-1200. **TWX:** 910-871-1022. **Telex:** 510-100-4872.

Fax: 512-351-1297.

Technical Facilities: Channel No. 12 (204-210 MHz). Authorized power: 316-kw visual, 63.2-kw aural. Antenna: 1483-ft. above av. terrain, 1505-ft. above ground, 2049-ft. above sea level.

Latitude 29° 16' 11"
Longitude 98° 15' 31"

Transmitter: 4.5-mi. ENE of Elmendorf, TX.

Multichannel TV Sound: Stereo and separate audio program.

Satellite Earth Stations: Scientific-Atlanta, 10-meter C-band; Andrew, 7.3-meter C-band; Andrew, 4.5-meter C-band; Scientific-Atlanta, 4.5-meter Ku-band; M/A-Com, Microdyne, Scientific-Atlanta receivers.

News Services: ABC, AP, Conus, Texas State Network.

Ownership: H & C Communications Inc., 100%. See Group Ownership of Television Stations.

Begin Operation: January 21, 1957. Sale to present owner by Rockefeller Group Inc. approved by FCC April 29, 1986 (*Television Digest*, Vol. 26:6, 12). Sale to Rockefeller Group approved by FCC Nov. 23, 1983 (Vol. 23:19, 22; 24:6). Sale to the Outlet Co. by Mission Telecasting Corp. approved Nov. 22, 1967.

Represented (sales): Petry Television Inc.

Represented (legal): Dow, Lohnes & Albertson.

Represented (engineering): Jules Cohen & Associates, P.C.

Personnel:

JAMES SCHIAVONE, president & general manager.
JACK DIX, general sales manager.
BARBARA MONTEMAYOR, local sales manager.
RICHARD YZAGUIRRE, national sales manager.
DAVID CARR, chief engineer.
JAMES BOYLE, news director.
RICHARD ANDRYCHA, program manager.
CHARLES B. CRAIG, business manager.
CHERYL PORTER, advertising & promotion manager.
LYDIA ALEGRIA, community affairs director.
DEBRA JOHNSON, research manager.

Highest One Hour Rate: \$18,000.

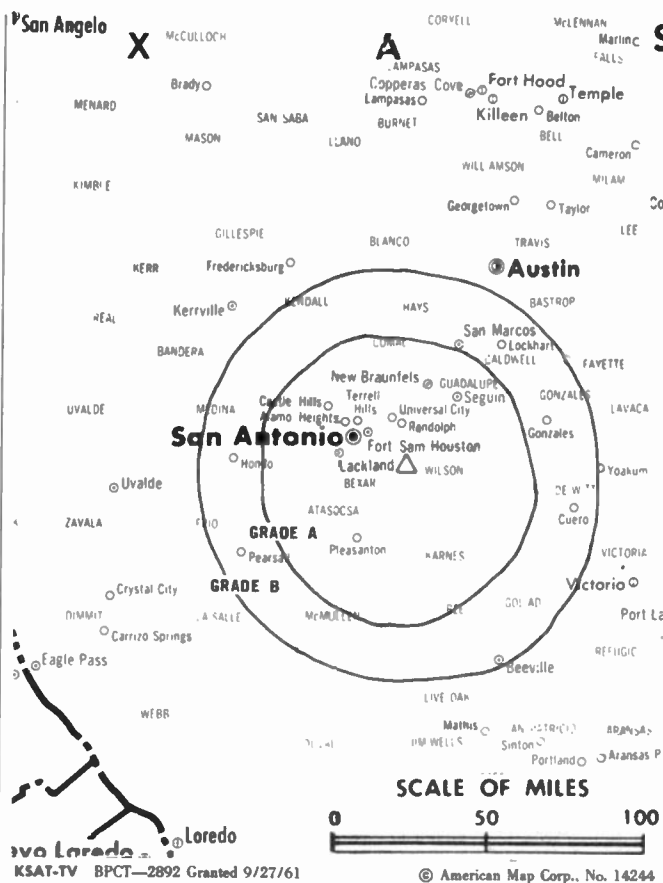
Highest 30 Sec. Rate: \$3600.

NETWORK BASE HOURLY RATE: \$1025.

City of License: San Antonio. **AOI:** San Antonio. **Rank:** 43.

Total Households: © MSI Consumer Market Data as of 1/1/89. TV Homes, TV% and Circulation © 1989 Arbitron. County coverage based on Arbitron study.

Net Weekly Circulation	State County	Total Households	TV Households	%
50% & Over	TEXAS			
	Atascosa	10,300	10,100	98
	Bandera	3,800	3,800	100
	Bexar	395,800	391,600	99
	Blanco	2,600	2,600	100
	Caldwell	9,300	9,100	98
	Comal	18,700	18,500	99



Net Weekly Circulation	State County	Total Households	TV Households	%
50% & Over	De Witt	7,300	7,100	97
	Dimmit	3,400	3,300	97
	Edwards	700	700	100
	Frio	4,500	4,400	98
	Goliad	1,900	1,900	100
	Gonzales	6,400	6,300	98
	Guadalupe	20,900	20,600	99
	Karnes	4,600	4,500	98
	Kendall	5,400	5,300	98
	Kerr	15,300	15,000	98
	Kinney	900	900	100
	La Salle	1,800	1,700	94
	Lavaca	7,500	7,200	96
	Live Oak	3,600	3,500	97
	Mcmullen	300	300	100
	Maverick	10,000	9,600	96
	Medina	9,100	8,900	98
Real	1,000	1,000	100	
Uvalde	7,900	7,700	97	
Val Verde	12,700	12,300	97	
Wilson	6,800	6,600	97	
Zavala	3,200	3,100	97	
TEXAS				
Between 25-49%	Bee	8,800	8,600	98
	Gillespie	6,500	6,300	97
	Hays	19,500	19,200	98
	Victoria	26,800	26,300	98
	Webb	32,600	32,100	98
TEXAS				
Between 5-24%	Duval	4,300	4,200	98
	Fayette	8,300	8,000	96
Station Totals		682,500	672,300	99
Net Weekly Circulation (1989)				521,500
Average Daily Circulation (1989)				296,100

Texas—San Antonio

KVDA

Ch. 60

Network Service: None, independent.

Grantee: Nueva Vista Productions, 8000 IH 10 West, Suite 425, San Antonio, TX 78230.

Telephone: 512-340-8860.

Technical Facilities: Channel No. 60 (746-752 MHz). Authorized power: 1471-kw max. visual. Antenna: 1496-ft. above av. terrain, 1499-ft. above ground, 2024-ft. above sea level.

Latitude	29°	17'	39"
Longitude	98°	15'	30"

Transmitter: 2.5 mi. E of Calveras Lake, Bexar County.

Ownership: David A. Davila, gen. partner, 51%; Nicasio O. Flores, gen. partner, 15%; Edward Lozano Gonzalez, gen. partner, 15%; Maria Norma Flores, 15%.

Began Operation: September 10, 1989.

Represented (legal): Reddy, Begley & Martin.

Represented (engineering): Evans Associates.

Personnel:

ARTHUR ROJAS EMERSON, vice president & general manager.

ARACELI de LEON, director of operations.

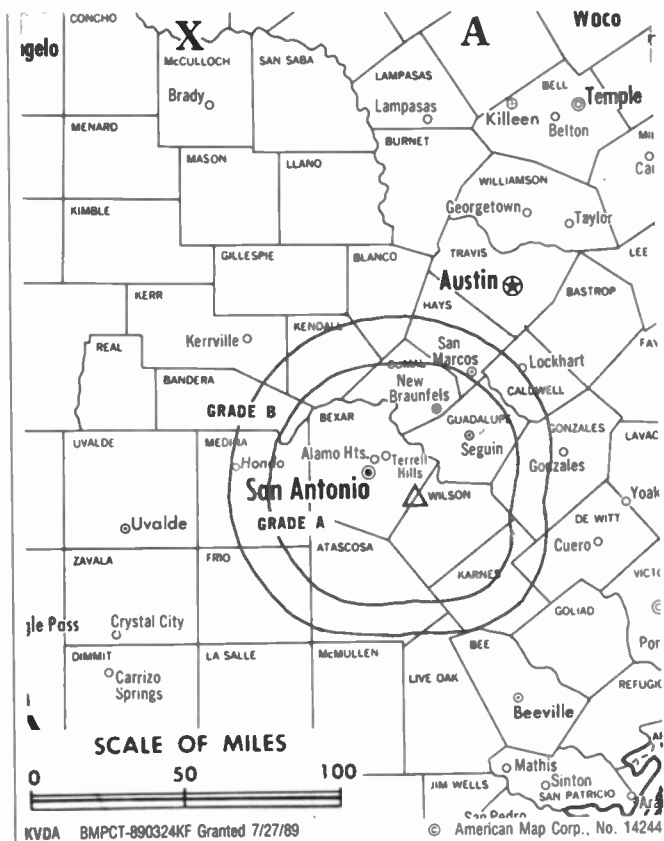
ROGER TOPPING, chief engineer.

REBECCA BLOM, director of promotion & programming.

PATRICIO ESPINOZA, news director.

ARMANDO SOLIS, business manager.

Arbitron Data: Not available.



City of License: San Antonio. **ADI:** San Antonio. **Rank:** 43.

Texas—San Antonio

KWEX-TV

Ch. 41

Network Service: Univision.

Licensee: Univision Holdings Inc., 303 Madison Ave., New York, NY 10017.

Studio: 411 E. Durango, San Antonio, TX 78204.

Telephone: 512-227-4141. **Telex:** 767430. **Fax:** 512-227-0469.

Technical Facilities: Channel No. 41 (632-638 MHz). Authorized power: 1000-kw max. & 832-kw horizontal visual, 100-kw max. & 83.2-kw horizontal aural. Antenna: 500-ft. above av. terrain, 604-ft. above ground, 1224-ft. above sea level.

Latitude 29° 25' 03"
Longitude 98° 29' 26"

Transmitter: 411 E. Durango.

Satellite Earth Stations: Transmit/receive Scientific-Atlanta, 10-meter; Scientific-Atlanta, 7-meter; Scientific-Atlanta receivers.

News Services: AP, Televisa, Univision.

Ownership: Univision Holdings Inc., 100%. See Group Ownership of Television Stations.

Began Operation: June 10, 1955. Sale as KUAL-TV by Raul A. Cortez and associates approved by FCC Dec. 6, 1961 (*Television Digest*, Vol. 17:35; 2:1). Sale to Hallmark Cards (Univision Holdings) by Spanish International approved June 12, 1987.

Represented (sales): Univision.

Represented (legal): Wiley, Rein & Fielding.

Represented (engineering): Jules Cohen & Associates, P.C.

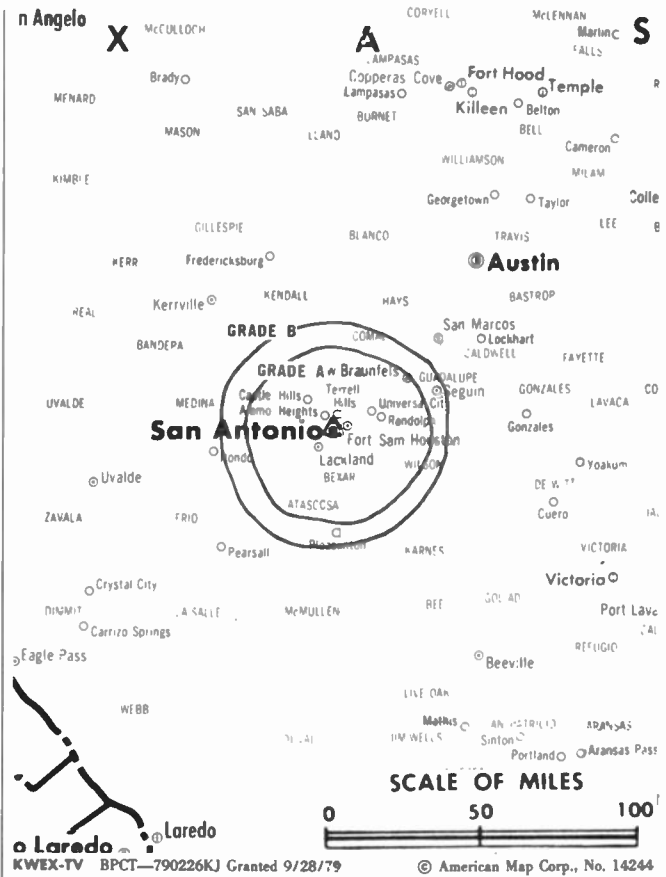
Personnel:

- HEBERTO GUTIERREZ, general manager.
- JON YASUDA, general sales manager.
- MARGARET CASTRO, local sales manager.
- JAMES R. MEEK, director of engineering.
- ANTONIO GONZALEZ, chief engineer.
- ED BARRERA, news director.
- JOSIE GOYTISOLO, program director.
- JOE NOLASCO, comptroller.
- FRANCOISE LUCA, marketing director.
- MARTHA TIJERINA, public service director.
- JUAN GATTAS, operations manager.

Highest 30 Sec. Rate: \$1000.

City of License: San Antonio. **ADI:** San Antonio. **Rank:** 43.

Total Households: © MSI Consumer Market Data as of 1/1/89. TV Homes, TV% and Circulation © 1989 Arbitron. County coverage based on Arbitron study.



Net Weekly Circulation	State County	Total Households	TV Households	%
Between 25-49%	TEXAS			
	Maverick	10,000	9,600	96
	Zavala	3,200	3,100	97
Between 5-24%	TEXAS			
	Atascosa	10,300	10,100	98
	Bexar	395,800	391,600	99
	Dimmit	3,400	3,300	97
	Frio	4,500	4,400	98
	Gonzales	6,400	6,300	98
	La Salle	1,800	1,700	94
	Live Oak	3,600	3,500	97
Medina	9,100	8,900	98	
Uvalde	7,900	7,700	97	
Station Totals		456,000	450,200	99
Net Weekly Circulation (1989)				78,500
Average Daily Circulation (1989)				45,400

Texas—Jacksonville-Tyler-Longview

KETK-TV

Ch. 56

Network Service: NBC.

Licensee: Texas American Bcstg. Ltd., 5656 N. Jackson St., Jacksonville, TX 75766.

Studio: 5656 N. Jackson St., Jacksonville, TX 75766.

Telephone: 214-586-5644. **TWX:** 910-861-0094. **Fax:** 214-586-5676.

Technical Facilities: Channel No. 56 (722-728 MHz). Authorized power: 5000-kw max. visual, 500-kw max. aural. Antenna: 1786-ft. above av. terrain, 1497-ft. above ground, 2222-ft. above sea level.

Latitude 32° 03' 40"
Longitude 95° 18' 50"

Transmitter: 1.8-mi. W of Mt. Selman.

Multichannel TV Sound: Stereo only.

Satellite Earth Station: Harris, 6-meter C-band; Harris receivers.

News Service: AP.

Ownership: Texas American Investors Ltd., gen. partner, 80%; Philip Hurley, Ltd. partner, 6%; Oklahoma American Television Inc., Ltd. partner, 11%; John T. Gaston, Ltd. partner, 3%. Texas American Investors Ltd. ownership: Carl Westcott, chief exec. officer, 92%; Phil Hurley, pres., 3%.

Began Operation: March 9, 1987.

Represented (sales): Blair Television.

Represented (legal): Wilner & Scheiner.

Represented (engineering): Andrus & Associates Inc.

Personnel:

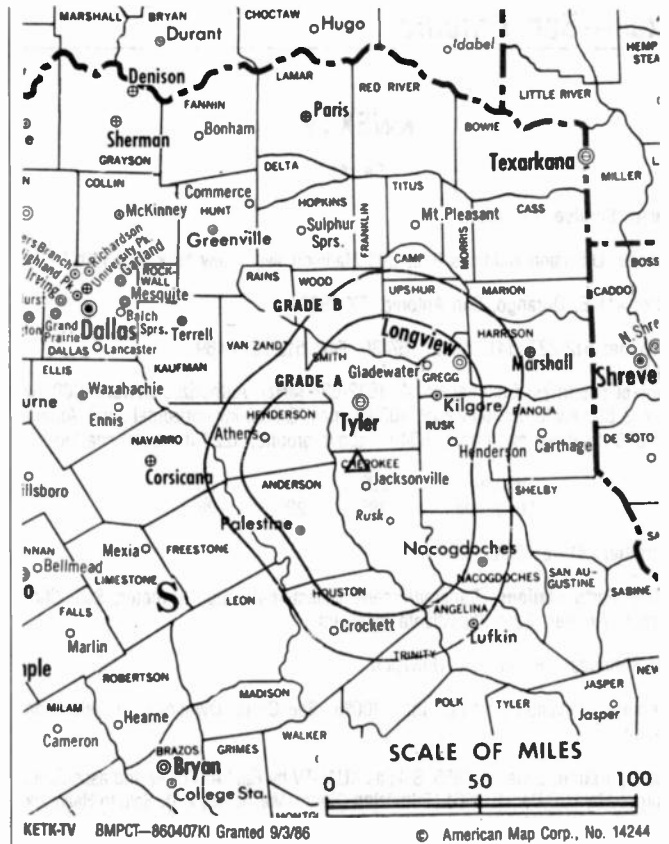
PHILIP H. HURLEY, general manager.
JOHN T. GASTON, general sales manager.
ANTHONY B. CRUZ, national sales manager.
MAURICE STROUT, chief engineer.
JON McCALL, news director.
JEAN PAVELKA, traffic & program director.
REBECCA CANTU, promotion director.
ROBY SOMERFORD, business manager.
MIKE STANFORD, operations director.

Rates: On request.

City of License: Jacksonville. **ADI:** Tyler-Longview. **Rank:** 124.

Total Households: © MSI Consumer Market Data as of 1/1/89. TV Homes, TV% and Circulation © 1989 Arbitron. County coverage based on Arbitron study.

Net Weekly Circulation	State County	Total Households	TV Households	%
50% & Over	TEXAS			
	Anderson	15,000	14,700	98
	Angelina	25,100	24,800	99
	Cherokee	15,500	15,200	98



Net Weekly Circulation	State County	Total Households	TV Households	%
50% & Over	Gregg	42,400	41,900	99
	Smith	58,400	57,700	99
Between 25-49%	TEXAS			
	Nacogdoches	19,100	18,700	98
	Rusk	16,800	16,600	99
Between 5-24%	TEXAS			
	Freestone	6,600	6,500	98
	Harrison	20,300	20,000	99
	Henderson	23,900	23,500	98
	Houston	8,700	8,500	98
	Leon	5,500	5,300	96
	Shelby	9,400	9,200	98
	Trinity	4,700	4,600	97
Station Totals	Upshur	12,200	12,000	98
	Van Zandt	15,700	15,400	98
	Wood	11,600	11,400	98
Station Totals		310,900	306,000	98
Net Weekly Circulation (1989)			129,700	
Average Daily Circulation (1989)			65,700	

Texas—Longview-Tyler

KLMG-TV

Ch. 51

Network Service: CBS.

Licensee: KLMG-TV Inc., Debtor-in-Possession, 701 N. Access Rd., Longview, TX 75608.

Studio: 701 N. Access Rd., Longview

Mailing Address: Box 5151, Longview, TX 75608.

Telephone: 214-753-5051.

Technical Facilities: Channel No. 51 (692-698 MHz). Authorized power: 3097-kw max. visual, 309.7-kw max. aural. Antenna: 1249-ft. above av. terrain, 1175-ft. above ground, 1695-ft. above sea level.

Latitude 32° 15' 35"
Longitude 94° 57' 02"

Transmitter: 1-mi. NW of intersection of Hwys. 42 & 1513, New London.

Satellite Earth Stations: RCA Ku-band; Harris, RCA, Scientific-Atlanta receivers.

News Services: AP, CBS.

Ownership: Clara J. McLaughlin, as trustee for Voting Trust, 36.5%; Barry Johnson, 20.4%; Robert Kemp, 6.8%; J. Wesley Ferns, 5.2%; Theodore Adams Jr., 5%; John Grayson, 5%; 14 others, each with less than 5%.

Began Operation: September 9, 1984.

Represented (sales): Seltel Inc.

Represented (legal): Akin, Gump, Strauss, Hauer & Feld.

Represented (engineering): Moffet, Larson & Johnson Inc.

Personnel:

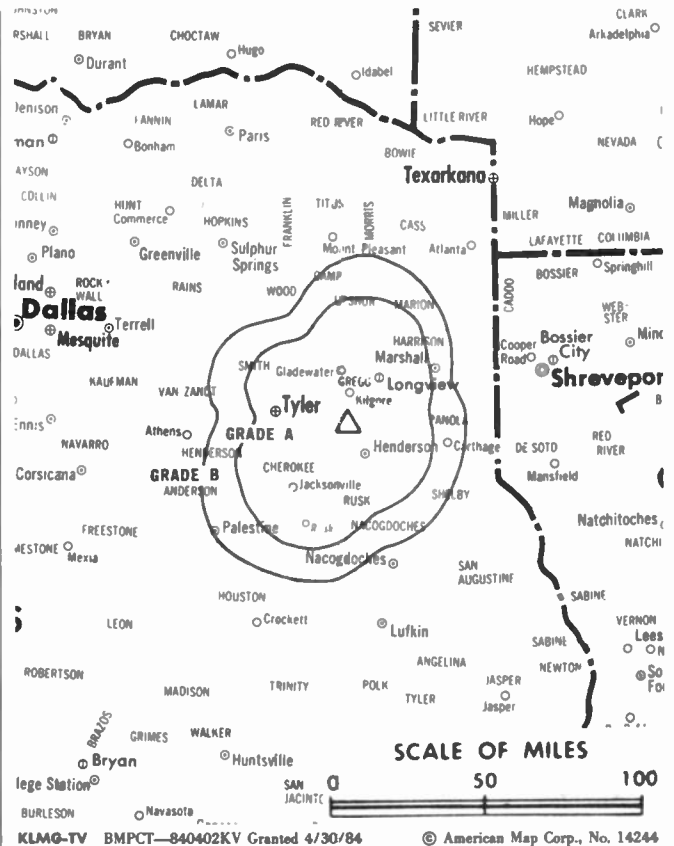
- STAN DECK, president & general manager.
- JOHN BLAKE, station manager.
- TERRY JAMES, chief engineer.
- VICKIE LAFOLLETT, news director.
- LAURIE McANALLY, program director.
- TED DECK, promotion director.
- NANCY DENTON, business manager.

Highest 30 Sec. Rate: \$600.

City of License: Longview. **ADI:** Tyler-Longview. **Rank:** 124.

Total Households: © MSI Consumer Market Data as of 1/1/89. TV Homes, TV% and Circulation © 1989 Arbitron. County coverage based on Arbitron study.

Net Weekly Circulation	State County	Total Households	TV Households	%
50% & Over	TEXAS Cherokee	15,500	15,200	98
	Gregg	42,400	41,900	99



KLMG-TV BNPCT—840402KV Granted 4/30/84 © American Map Corp., No. 14244

Net Weekly Circulation	State County	Total Households	TV Households	%
50% & Over	SMITH	58,400	57,700	99
TEXAS				
Between 25-49%	Anderson	15,000	14,700	98
	Rusk	16,800	16,600	99
	Upshur	12,200	12,000	98
TEXAS				
Between 5-24%	Camp	4,100	4,000	98
	Cass	11,400	11,200	98
	Harrison	20,300	20,000	99
	Morris	5,400	5,300	98
	Panola	8,500	8,400	99
	Shelby	9,400	9,200	98
	Titus	8,900	8,800	98
	Van Zandt	15,700	15,400	98
Wood	11,600	11,400	98	
Station Totals		255,600	251,800	99
Net Weekly Circulation (1989)			97,800	
Average Daily Circulation (1989)			43,500	

Texas—Tyler-Longview

KLTV

Ch. 7

(Operates satellite KTRE-TV, Lufkin, TX)

Network Service: ABC.

Licensee: TV-3 Inc., 715 S. Jefferson, Jackson, MS 39205.

Studio: Kilgore Hwy. at Loop 323, Tyler, TX 75705.

Mailing Address: Box 957, Tyler, TX 75710.

Telephone: 214-597-5588. TWX: 910-860-5810.

Technical Facilities: Channel No. 7 (174-180 MHz). Authorized power: 316-kw visual, 31.6-kw aural. Antenna: 990-ft. above av. terrain, 1038-ft. above ground, 1388-ft. above sea level.

Latitude 32° 32' 21"
Longitude 95° 13' 16"

Transmitter: 1.28-mi. SSW of intersection of Texas State Hwys. 14 & 2015, near Hawkins.

Satellite Earth Stations: Andrew, 7.3-meter; American Horizon, 6.1-meter; RCA, 4.5-meter; RCA, 3.7-meter; Avantek receivers.

News Services: ABC, AP.

Ownership: Civic Communications Corp. See Group Ownership of Television Stations.

Began Operation: October 14, 1954.

Represented (sales): Katz Television.

Represented (engineering): Jules Cohen & Associates.

Personnel:

- FRANK MELTON, president.
- LARRY HARRIS, general manager.
- SHELLEY MARTIN, general sales manager.
- RON WHITE, local sales manager.
- BUTCH ADAIR, director of engineering.
- JERRY GUMBERT, news director.
- ERROL KAPELUSCH, program director.
- KEN SIGMAN, promotion director.
- GLENDA LONDON, business manager.
- PAT STACEY, marketing director.
- BOB LOVELADY, operations manager.

Highest 30 Sec. Rate: \$500.

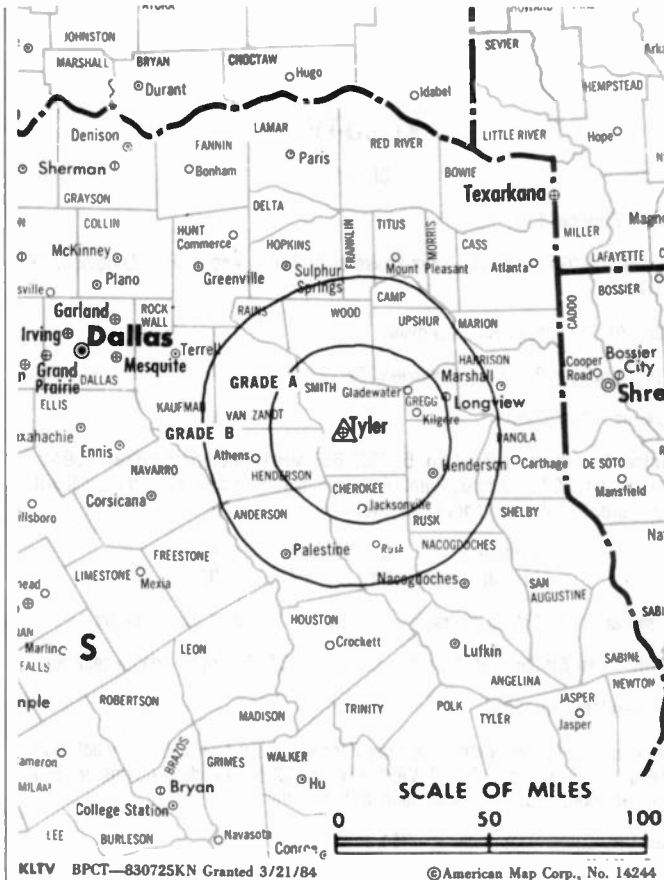
Rates: Spot rates include KTRE-TV, Lufkin, TX.

NETWORK BASE HOURLY RATE: \$600.

City of License: Tyler. ADI: Tyler-Longview. Rank: 124.

Total Households: © MSI Consumer Market Data as of 1/1/89. TV Homes, TV% and Circulation © 1989 Arbitron. County coverage based on Arbitron study.

Net Weekly Circulation	State County	Total Households	TV Households	%
50% & Over	TEXAS Anderson	15,000	14,700	98
	Camp	4,100	4,000	98
	Cherokee	15,500	15,200	98
	Franklin	3,200	3,100	97
	Gregg	42,400	41,900	99



Net Weekly Circulation	State County	Total Households	TV Households	%
50% & Over	Henderson	23,900	23,500	98
	Hopkins	11,400	11,200	98
	Rains	2,700	2,700	100
	Rusk	16,800	16,600	99
	Smith	58,400	57,700	99
	Titus	8,900	8,800	98
	Upshur	12,200	12,000	98
	Wood	11,600	11,400	98
	TEXAS			
Between 25-49%	Delta	1,800	1,800	100
	Morris	5,400	5,300	98
	Van Zandt	15,700	15,400	98
TEXAS				
Between 5-24%	Cass	11,400	11,200	98
	Harrison	20,300	20,000	99
	Houston	8,700	8,500	98
	Lamar	17,200	16,700	97
	Marion	4,200	4,100	98
	Nacogdoches	19,100	18,700	98
	Panola	8,500	8,400	99
	Red River	6,300	6,100	97
Shelby	9,400	9,200	98	
Station Totals		354,100	348,200	98
Net Weekly Circulation (1989)				195,600
Average Daily Circulation (1989)				127,900

Texas—Victoria

KAVU-TV

Ch. 25

Network Service: NBC.

Licensee: Community Broadcasting of Coastal Bend Inc., 3808 N. Navarro St., Victoria, TX 77901.

Studio: 3808 N. Navarro St., Victoria, TX 77901.

Mailing Address: Box 4929, Victoria, TX 77903.

Telephone: 512-576-5288. **Fax:** 512-576-9358.

Technical Facilities: Channel No. 25 (536-542 MHz). Authorized power: 2140-kw max. & 933-kw horizontal visual, 214-kw max. & 93-kw horizontal aural. Antenna: 1020-ft. above av. terrain, 1049-ft. above ground, 1079-ft. above sea level.

Latitude 28° 48' 06"
Longitude 96° 33' 09"

Transmitter: County Rd. 1639, 2.8-mi. S of Lolita.

Satellite Earth Stations: Harris, 5-meter C-band; RCA, 5-meter Ku-band; Pinzone receivers.

Ownership: Visus Inc., 19.92%; Ruth L. Constant, exec. v.p., 18.78%; George Constant, 19.93%; Anthony Constant, 7.41%; 48 others with less than 5% each. **Note:** Sale pending to First Victoria Corp.

Began Operation: July 21, 1982.

Represented (sales): Katz Television.

Personnel:

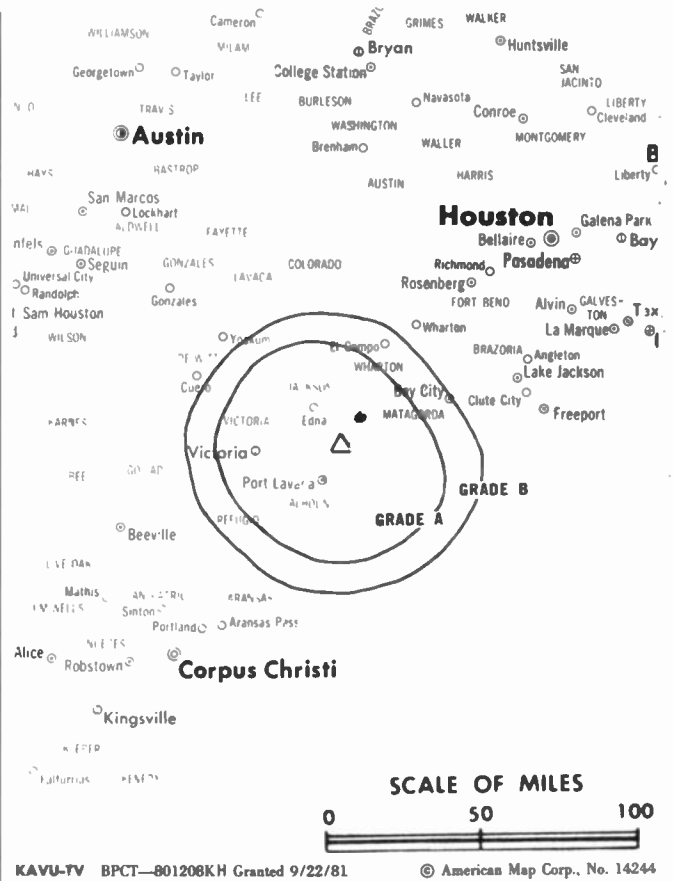
NEWTON M. WARZECHA, general manager.
BOB HESSE, general sales manager.
CHARLIE SMITHEY, chief engineer.
MIKE SIZEMORE, news director.
TZENA FUNKHOUSER, program, promotion & marketing director.

Highest 30 Sec. Rate: \$375.

City of License: Victoria. **ADI:** Victoria. **Rank:** 206.

Total Households: © MSI Consumer Market Data as of 1/1/89. TV Homes, TV% and Circulation © 1989 Arbitron. County coverage based on Arbitron study.

Net Weekly Circulation	State County	Total Households	TV Households	%
50% & Over	TEXAS			
	Calhoun	7,500	7,400	99
	Jackson	4,700	4,600	98



KAVU-TV BPCT—801208KH Granted 9/22/81

© American Map Corp., No. 14244

Net Weekly Circulation	State County	Total Households	TV Households	%
50% & Over	Victoria	26,800	26,300	98
Between 25-49%	TEXAS			
	Goliad	1,900	1,900	100
	Lavaca	7,500	7,200	96
Between 5-24%	TEXAS			
	De Witt	7,300	7,100	97
	Refugio	3,100	3,100	100
	Wharton	15,200	15,000	98
Station Totals		74,000	72,600	98
Net Weekly Circulation (1989)			39,800	
Average Daily Circulation (1989)			23,700	

Texas—Victoria

KVCT

Ch. 19

Network Service: ABC.

Licensee: Victoria Communications Corp., Box 1879, Victoria, TX 77902.

Studio: One Eastgate Industrial Plaza, Victoria, TX 77902.

Telephone: 512-576-5131.

Technical Facilities: Channel No. 19 (500-506 MHz). Authorized power: 153.2-kw max. visual, 15.32-kw max. aural. Antenna: 490-ft. above av. terrain, 495-ft. above ground, 584-ft. above sea level.

Latitude	28°	46'	41"
Longitude	96°	57'	38"

Transmitter: SE corner of By-Pass Loop 175 & Port Lavaca Hwy.

Satellite Earth Station: Prostar, 4.8-meter; Comtech receivers.

News Services: ABC, AP.

Ownership: William M. Murphy, pres., 18.43%; Raymond Uherek, secy-treas., 8.06%; Betty Grimsinger, v.p., 0.22%; O. F. Jones, 14.84%; Philip A. Sims, 4.79%.

Began Operation: October 1, 1969. Sale to present owners by South Texas Telecasting Co. Inc. (Michael D. & C. Dan McKinnon, et al.) approved by FCC March 4, 1976.

Represented (sales): Adam Young Inc.

Represented (legal): Cohn & Marks.

Personnel:

WILLIAM M. MURPHY, president.
 BETTY GRIMSINGER, general manager.
 PAUL EASTER, director of engineering.
 BRENDA SIMPSON, news director.
 DORIS LITTLES, program director.
 SANDRA WINGATE, business manager.

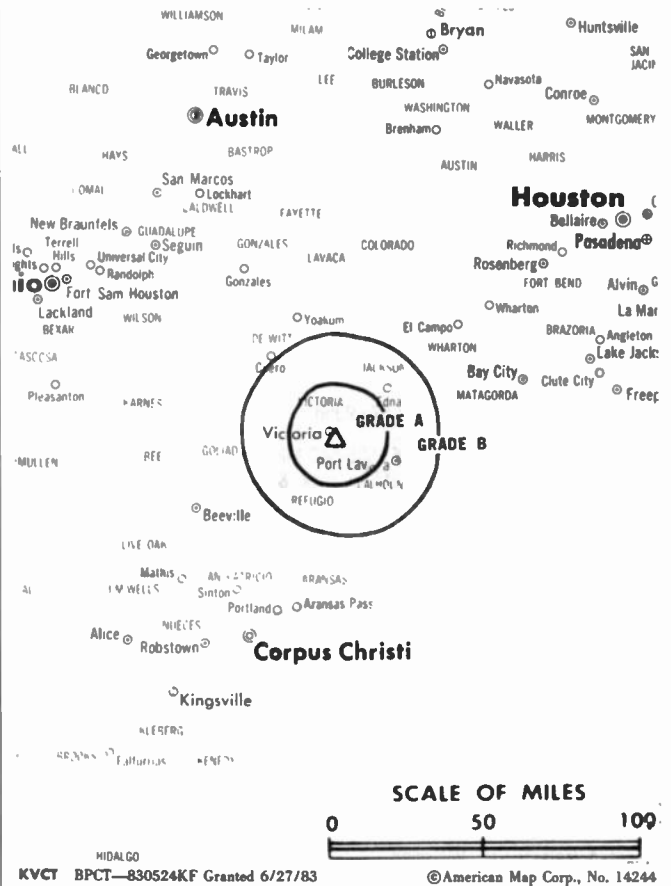
Highest One Hour Rate: \$1000.

Highest 30 Sec. Rate: \$300.

NETWORK BASE HOURLY RATE: \$75.

City of License: Victoria. ADI: Victoria. Rank: 206.

Total Households: © MSI Consumer Market Data as of 1/1/89. TV Homes, TV% and Circulation © 1989 Arbitron. County coverage based on Arbitron study.



Net Weekly Circulation	State County	Total Households	TV Households	%
TEXAS				
50% & Over	Victoria	26,800	26,300	98
TEXAS				
Between 25-49%	Calhoun	7,500	7,400	99
	De Witt	7,300	7,100	97
	Goliad	1,900	1,900	100
	Jackson	4,700	4,600	98
TEXAS				
Between 5-24%	Lavaca	7,500	7,200	96
Station Totals		55,700	54,500	98
Net Weekly Circulation (1989)				30,700
Average Daily Circulation (1989)				16,100

Texas—Waco

KWKT

Ch. 44

Network Service: Fox.

Licensee: SWMM/Waco Corp., 6100 Corporate Dr., Suite 500, Houston, TX 77036.

Studio: 8803 Woodway Dr., Waco, TX 76712.

Mailing Address: Box 2544, Waco, TX 76712.

Telephone: 817-776-3844. **TWX:** 910-250-8769. **Easylink:** 62806618.

Fax: 817-776-8032.

Technical Facilities: Channel No. 44 (650-656 MHz). Authorized power: 4207-kw max. visual, 420.7-kw max. aural. Antenna: 1811-ft. above av. terrain, 1673-ft. above ground, 2497-ft. above sea level.

Latitude 31° 18' 52''
Longitude 97° 19' 37''

Transmitter: 1.5-mi. NE of Moody.

Multichannel TV Sound: Stereo only.

Satellite Earth Stations: 7-meter C-band; 7-meter Ku-band.

Ownership: SouthWest MultiMedia Corp., 80%; Focus Bcstg. of Waco Inc., 20%. See SWMM in Group Ownership of Television Stations. Focus Bcstg. of Waco Inc. ownership: Richard R. Geissler, pres.; Jacqueline B. Franko, secy.-treas., 90%; Pablo Jacobo Suneson, 1%.

Began Operation: March 13, 1988.

Represented (sales): MMT Sales Inc.

Represented (legal): Wilner & Scheiner.

Represented (engineering): Marsand Inc.

Personnel:

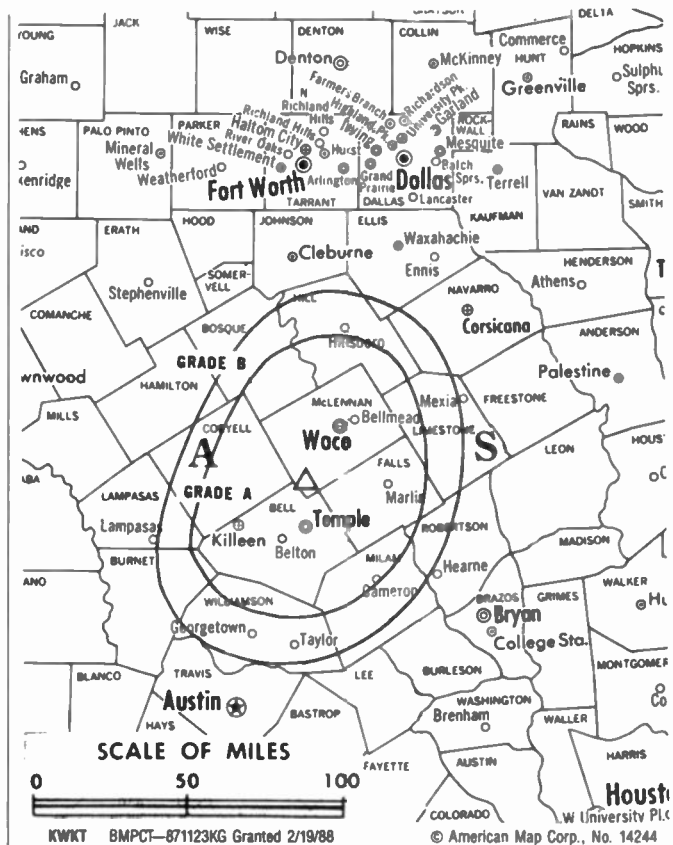
RON CROWDER, general manager.
JIM PRESTWOOD, general sales manager.
MIKE DeCLUE, chief engineer & operations manager.
MARK McKAY, director, programming & promotion.
EDNA WILLIAMSON, business manager.

Rates: On request.

City of License: Waco. **ADI:** Waco-Temple. **Rank:** 97.

Total Households: © MSI Consumer Market Data as of 1/1/89. TV Homes, TV% and Circulation © 1989 Arbitron. County coverage based on Arbitron study.

Net Weekly Circulation	State County	Total Households	TV Households	%
50% & Over	TEXAS			
	Bell	62,100	61,600	99
	Coryell	17,700	17,500	99



Net Weekly Circulation	State County	Total Households	TV Households	%
50% & Over	Falls	7,300	7,200	99
TEXAS				
Between 25-49%	Limestone	8,700	8,500	98
	Mc Lennan	70,400	69,800	99
	Milam	9,000	8,800	98
	Robertson	6,200	6,100	98
TEXAS				
Between 5-24%	Bosque	6,200	6,100	98
	Burleson	5,400	5,200	97
	Burnet	10,500	10,400	99
	Freestone	6,600	6,500	98
	Hamilton	3,700	3,600	97
	Hill	10,600	10,400	99
	Lampasas	5,600	5,500	98
	Mills	1,900	1,900	100
Station Totals		231,900	229,100	99
Net Weekly Circulation (1989)				99,700
Average Daily Circulation (1989)				44,200

Texas—Waco

KWTX-TV

Ch. 10

(Affiliated with KBTX-TV, Bryan, TX)

Network Service: CBS.

Licensee: KWTX Broadcasting Company, Box 2636, Waco, TX 76702-2636.

Studio: 6700 American Plaza, Waco, TX 76712.

Mailing Address: Box 2636, Waco, TX 76702-2636.

Telephone: 817-776-1330. TWX: 910-894-5206.

Fax: 817-751-1088; 817-776-4010.

Technical Facilities: Channel No. 10 (192-198 MHz). Authorized power: 209-kw max. visual, 19.1-kw aural. Antenna: 1810-ft. above av. terrain, 1679-ft. above ground, 2532-ft. above sea level.

Latitude 31° 19' 19"
Longitude 97° 18' 58"

Transmitter: 2.7-mi. ENE of Moody, TX.

Multichannel TV Sound: Stereo only.

Satellite Earth Stations: Scientific-Atlanta, 7-meter C-band; AFC, 4-meter Ku-band; M/A-Com, Scientific-Atlanta receivers.

AM Affiliate: KWTX, 1-kw, 1230 KHz.

FM Affiliate: KWTX-FM, 100-kw, 97.5 MHz (No. 248), 1569-ft.

News Service: UPI.

Ownership: M. N. Bostick, chmn., 12.46%; Estate of Hilton E. Howell, 6.233%; L. L. Sams & Sons, 12.46%; Estate of W. W. Callan Sr., 4.878%; Robert Levy, 8.643%; W. Woody Callan Jr., 3.794%; Diana C. Braswell, 3.794%; Thomas D. Stribling, 7.972%; George Chase & E. S. Chase, 4.493%; Donna Howell, 3.116%; Donald Howell, 3.116%; LBJ Corp., 29.03%. See Group Ownership of Television Stations.

Began Operation: April 3, 1955.

Represented (sales): Seltel Inc.

Represented (legal): Cordon & Kelly.

Personnel:

M. N. (BUDDY) BOSTICK, chairman of the board.
THOMAS G. PEARS, president.
RAY DEAVER, vice president & general manager.
KEN MUSGRAVE, chief engineer.
CRAIG HARPER, engineering administrator.
RICK BRADFIELD, news director.
RALPH WEBB, program manager.

Rates: On request.

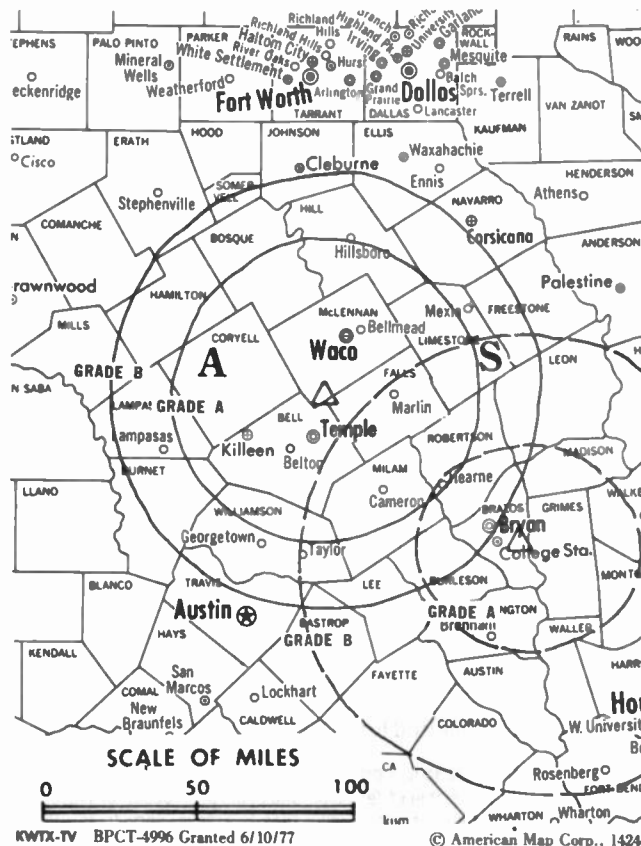
City of License: Waco. ADI: Waco-Temple. Rank: 97.

Total Households: © MSI Consumer Market Data as of 1/1/89. TV Homes, TV% and Circulation © 1989 Arbitron. County coverage based on Arbitron study.

KWTX-TV is a market leader with



6939 Power Inn Road
Sacramento, CA 95828
916-383-1177
See our ad on Page C-115



Net Weekly Circulation	State County	Total Households	TV Households	%
TEXAS				
50% & Over	Bell	62,100	61,600	99
	Bosque	6,200	6,100	98
	Coryell	17,700	17,500	99
	Falls	7,300	7,200	99
	Hamilton	3,700	3,600	97
	Hill	10,600	10,400	99
	Lampasas	5,600	5,500	98
	Limestone	8,700	8,500	98
	Mc Lennan	70,400	69,800	99
	Milam	9,000	8,800	98
	Mills	1,900	1,900	100
	San Saba	2,400	2,400	100
TEXAS				
Between 25-49%	Freestone	6,600	6,500	98
	Leon	5,500	5,300	96
	Robertson	6,200	6,100	98
TEXAS				
Between 5-24%	Burleson	5,400	5,200	97
	Burnet	10,500	10,400	99
	Comanche	5,000	4,900	98
	Erath	10,200	10,100	99
	Hood	11,500	11,400	99
	Lee	4,900	4,800	98
	Navarro	15,400	15,100	98
	Somervell	2,000	2,000	100
	Washington	9,200	8,900	97
Station Totals		298,000	294,000	99
Net Weekly Circulation (1989)				185,600
Average Daily Circulation (1989)				117,100

Texas—Waco

KXXV

Ch. 25

Network Service: ABC.

Licensee: Shamrock Bcstg. Co. Inc., 1909 S. New Rd., Waco, TX 76711.

Studio: 1909 S. New Rd., Waco, TX 76711.

Mailing Address: Box 2522, Waco, TX 76702.

Telephone: 817-754-2525. TWX: 910-380-3983.

Technical Facilities: Channel No. 25 (536-542 MHz). Authorized power: 5000-kw max. visual, 500-kw max. aural. Antenna: 1828-ft. above av. terrain, 1732-ft. above ground, 2532-ft. above sea level.

Latitude 31° 20' 15.00"
Longitude 97° 18' 36.90"

Transmitter: 3.1-mi. NE of Moody.

Multichannel TV Sound: Stereo only.

Satellite Earth Stations: Andrew, 7.2-meter; Harris, 6.2-meter; Andrew, 4-meter; Harris, 3-meter; AvanteK, Harris receivers.

News Service: UPI.

Ownership: Shamrock Broadcasting Inc., 100%. See Group Ownership of Television Stations.

Began Operation: March 22, 1985. Sale to present owners by Robert Mann, et al., approved by FCC Oct. 1, 1987 (Television Digest, Vol. 27:20).

Represented (sales): Katz Television.

Personnel:

- BOB GOOD, general manager.
- DON SHORES, sales manager.
- RANDY RICH, local sales manager.
- LOU STROWGER, chief engineer.
- DON MARION, news director.
- JINX DENNIS, program director.
- MARK PUCKETT, promotion director.
- ROY BESSIRE, business manager.

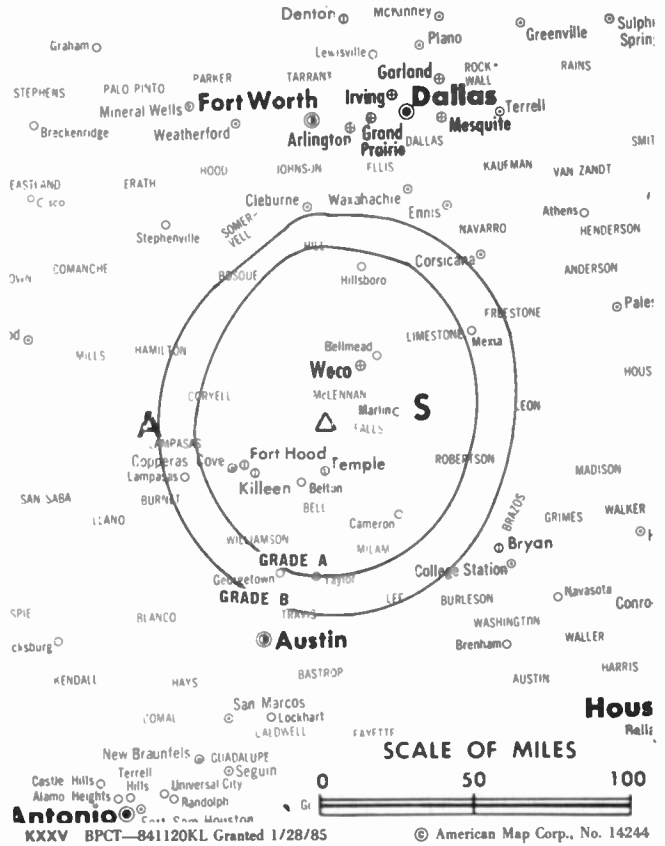
Highest 30 Sec. Rate: \$500.

NETWORK BASE HOURLY RATE: \$600.

City of License: Waco. ADI: Waco-Temple. Rank: 97.

Total Households: © MSI Consumer Market Data as of 1/1/89. TV Homes, TV% and Circulation © 1989 Arbitron. County coverage based on Arbitron study.

Net Weekly Circulation	State County	Total Households	TV Households	%
50% & Over	TEXAS			
	Bell	62,100	61,600	99
	Brazos	46,600	45,900	99
	Coryell	17,700	17,500	99
	Falls	7,300	7,200	99
	Lampasas	5,600	5,500	98
	Limestone	8,700	8,500	98
	Mc Lennan	70,400	69,800	99
	Robertson	6,200	6,100	98



Net Weekly Circulation	State County	Total Households	TV Households	%
50% & Over	San Saba	2,400	2,400	100
Between 25-49%	TEXAS			
	Hamilton	3,700	3,600	97
	Milam	9,000	8,800	98
Between 5-24%	Mills	1,900	1,900	100
	TEXAS			
	Bosque	6,200	6,100	98
	Freestone	6,600	6,500	98
	Hill	10,600	10,400	99
	Leon	5,500	5,300	96
	Madison	3,700	3,600	97
Navarro	15,400	15,100	98	
Station Totals		289,600	285,800	99
Net Weekly Circulation (1989)				175,600
Average Daily Circulation (1989)				90,900

Our firm acted as financial advisor and broker in the 1987 sale of **KXXV-TV**

THE TED HEPBURN COMPANY

Ted Hepburn, President Todd Hepburn, Vice-President
325 Garden Road, Palm Beach, Florida 33480 (407) 853-8995
PO Box 42401, Cincinnati, Ohio 45242 (513) 791-8730

Texas—Temple-Waco

KCEN-TV

Ch. 6

Network Service: NBC.

Licensee: Channel 6 Inc., 17 S. Third St., Box 6103, Temple, TX 76503-6103.

Studio: 314 S. Interstate 35, Eddy, TX 76524.

Waco Office: 4716 W. Waco Dr., Waco, TX 76710-7016.

Telephone: 817-859-5481. TWX: 910-890-4870.

Technical Facilities: Channel No. 6 (82-88 MHz). Authorized power: 100-kw visual, 10-kw aural. Antenna: 1866-ft. above av. terrain, 1924-ft. above ground, 2549-ft. above sea level.

Latitude 31° 16' 24"
Longitude 97° 13' 14"

Transmitter: 2.4-mi. SE of I-35, on Old Bleivins Rd., near Eddy, TX.

Multichannel TV Sound: Stereo only.

Satellite Earth Stations: Harris, 7.5-meter Ku-band; Andrew, 7.3-meter; Andrew, 4.5-meter; Fort Worth Tower, 3.9-meter; Harris, 3.6-meter Ku-band; Andrew, AvanteK, M/A-Com, Microdyne receivers.

News Service: AP.

Ownership: Ansy Sue Mayborn, 100%. Mayborn owns Bell Publishing Co. (Temple Daily Telegram); Killeen Publishing Co. (Killeen Herald).

Began Operation: November 1, 1953.

Represented (sales): Blair Television.

Represented (legal): Fisher, Wayland, Cooper & Leader.

Represented (engineering): Silliman & Silliman.

Personnel:

ANYSE SUE MAYBORN, president.
DANIEL C. LESMEISTER, vice president & general manager.
JOHN TALLERICO JR., assistant general manager.
BILL FELKNER, local & national sales manager.
KEN SMITH, chief engineer.
RON WOLFE, news director.
RAYMOND BRITTON, program manager.
ROBYN WILSON-SCHULTZ, promotion director.
HAL MOORE, business manager.

Highest One Hour Rate: \$3000.

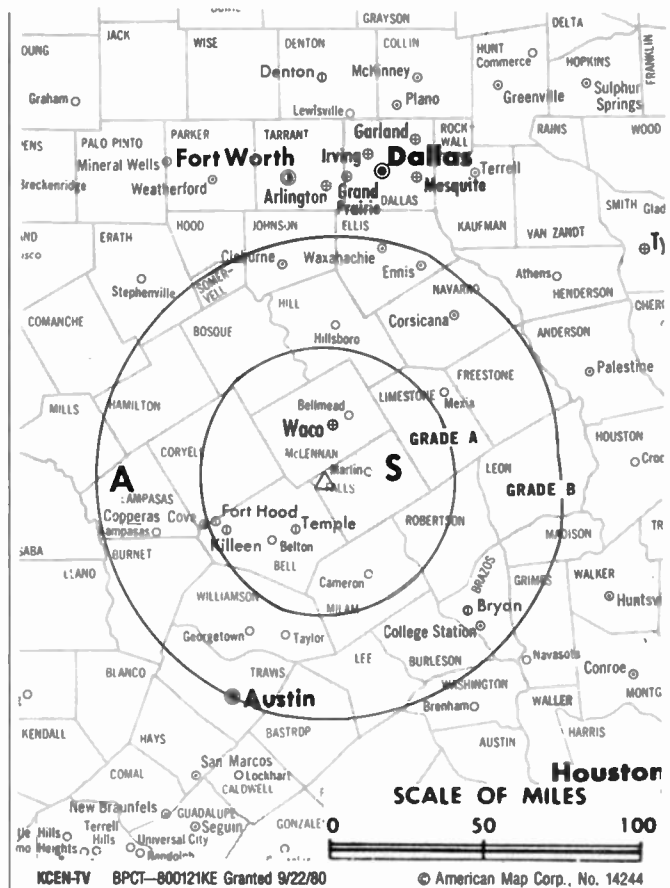
Highest 30 Sec. Rate: \$550.

NETWORK BASE HOURLY RATE: \$2350.

City of License: Temple. ADI: Waco-Temple. Rank: 97.

Total Households: © MSI Consumer Market Data as of 1/1/89. TV Homes, TV% and Circulation © 1989 Arbitron. County coverage based on Arbitron study.

Net Weekly Circulation	State County	Total Households	TV Households	%
50% & Over	TEXAS			
	Bell	62,100	61,600	99
	Brazos	46,600	45,900	99
	Burleson	5,400	5,200	97
	Coryell	17,700	17,500	99



Net Weekly Circulation	State County	Total Households	TV Households	%
50% & Over	Falls	7,300	7,200	99
	Freestone	6,600	6,500	98
	Hamilton	3,700	3,600	97
	Hill	10,600	10,400	99
	Lampasas	5,600	5,500	98
	Leon	5,500	5,300	96
	Limestone	8,700	8,500	98
	Mc Lennan	70,400	69,800	99
	Madison	3,700	3,600	97
	Milam	9,000	8,800	98
	Mills	1,900	1,900	100
	Robertson	6,200	6,100	98
San Saba	2,400	2,400	100	
TEXAS				
Between 25-49%	Bosque	6,200	6,100	98
	Grimes	5,800	5,700	98
TEXAS				
Between 5-24%	Comanche	5,000	4,900	98
	Erath	10,200	10,100	99
	Fayette	8,300	8,000	96
	Houston	8,700	8,500	98
	Lee	4,900	4,800	98
Station Totals		322,500	317,900	99
Net Weekly Circulation (1989)			223,100	
Average Daily Circulation (1989)			126,700	

Texas—Weslaco

KRGV-TV

Ch. 5

Network Service: ABC.

Licensee: Mobile Video Tapes Inc., Box 5, Weslaco, TX 78596.

Studio: 900 E. Expressway, Weslaco, TX 78596.

Mailing Address: Box 5, Weslaco, TX 78596.

Telephone: 512-968-5555. **TWX:** 910-870-1850.

Technical Facilities: Channel No. 5 (76-82 MHz). Authorized power: 100-kw visual, 19.1-kw aural. Antenna: 950-ft. above av. terrain, 995-ft. above ground, 1049-ft. above sea level.

Latitude 26° 09' 54"
Longitude 97° 48' 45"

Transmitter: La Feria, 7-mi. SW of Harlingen, TX.

Satellite Earth Stations: Andrew, 7.3-meter; Scientific-Atlanta, 7-meter; Vertex, 4.8-meter; Andrew, 4.5-meter; Avantek, M/A-Corn, Scientific-Atlanta receivers.

News Services: ABC, AP, NIWS.

Ownership: Douglas L. Manship, 49.28%; Charles P. Manship Jr., 49.28%; KRGV-TV Employee Stock Option Plan, 1.44%. For other interests, see Manship Stations in Group Ownership of TV Stations.

Began Operation: April 10, 1954. Sale to present owners by Kenco Enterprises approved by FCC Jan. 28, 1964 (*Television Digest*, Vol. 4:5). Sale to Kenco Enterprises by LBJ Co. approved Oct. 18, 1961 (Vol. 17:35). LBJ Co. acquired full control of TV and radio when FCC approved sale of 50% by O. L. Taylor (Vol. 14:12, 14). Original 50% of TV acquired by LBJ from Taylor after FCC approved transfer April 4, 1956 (Vol. 12:11, 14), with LBJ exercising option April 1, 1957 on 50% of radio.

Represented (sales): Blair Television.

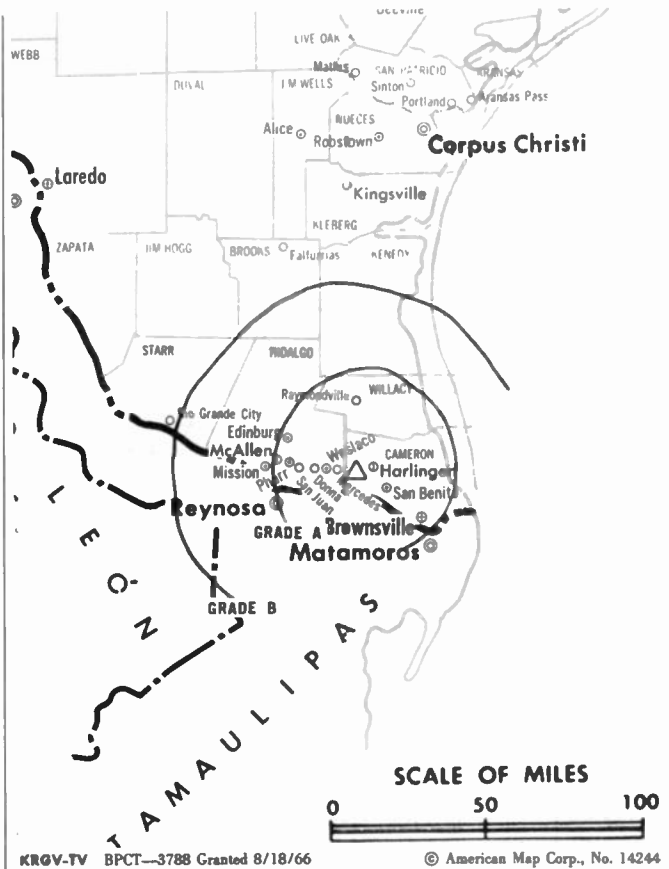
Represented (legal): Cohn & Marks.

Personnel:

- RAY ALEXANDER, general manager.
- TOM HAGNER, general sales manager.
- JIM COOK, local sales manager.
- BERT WALLING, chief engineer.
- RICK DIAZ, news director.
- JULIAN ADAME, program director.
- MARY GRACE LANDSBERG, promotion director.
- FRANKIE HARTWIG, business manager.

Highest 30 Sec. Rate: \$700.

NETWORK BASE HOURLY RATE: \$700.



City of License: Weslaco. **ADI:** McAllen-Brownsville. **Rank:** 114.

Total Households: © MSI Consumer Market Data as of 1/1/89. TV Homes, TV% and Circulation © 1989 Arbitron. County coverage based on Arbitron study.

Net Weekly Circulation	State County	Total Households	TV Households	Households %
50% & Over	TEXAS			
	Cameron	74,300	73,300	99
	Hidalgo	102,200	100,600	98
	Starr	9,600	9,300	97
	Willacy	4,900	4,800	98
Between 5-24%	TEXAS			
	Zapata	2,700	2,600	96
Station Totals		193,700	190,600	98
Net Weekly Circulation (1989)			163,900	
Average Daily Circulation (1989)			111,200	

Texas—Wichita Falls

KAUZ-TV

Ch. 6

Network Service: CBS.

Licensee: Adams TV of Wichita Falls Inc., Box 2130, Wichita Falls, TX 76307.

Studio: 3601 Seymour Hwy., 2.5-mi. W of center of Wichita Falls.

Mailing Address: Box 2130, Wichita Falls, TX 76307.

Telephone: 817-322-6957. **TWX:** 910-890-5836. **Fax:** 817-761-3331.

Technical Facilities: Channel No. 6 (82-88 MHz). Authorized power: 100-kw visual, 20-kw aural. Antenna: 1021-ft. above av. terrain, 1028-ft. above ground, 2046-ft. above sea level.

Latitude 33° 54' 04"
Longitude 98° 32' 21"

Transmitter: Seymour Hwy., 2.5-mi. W of center of Wichita Falls.

Satellite Earth Stations: Scientific-Atlanta, 7-meter C-band; Scientific-Atlanta, 4.7-meter C-band; Houston Tracker, 4.27-meter C-band; RCA, 3.7-meter Ku-band; DX Antenna, Scientific-Atlanta receivers.

News Services: CBS, UPI.

Ownership: Adams Communications, 100%. See Group Ownership of Television Stations.

Began Operation: March 1, 1953 as KWFT-TV. Sale to present owner by Ray Clymer & W. Erle White approved Jan. 5, 1984 (*Television Digest*, Vol. 23:31). Sale to Clymer & White approved by FCC May 30, 1978 (Vol. 18:23). Previous sale by Bass Bros. approved Sept. 19, 1974. Sale to Bass Bros. by Mid-New York Bcstg. (Paul F. Harron) approved April 10, 1968. Sale by Sidney A. Grayson and associates approved March 13, 1963 (Vol. 3:11). Transfer to Sidney A. Grayson group by E. H. Rowley theatre chain family and Kenyon Brown approved Jan. 11, 1956 (Vol. 11:46, 48; 12:2).

Represented (sales): Blair Television.

Represented (legal): Wiley, Rein & Fielding.

Personnel:

MARK CUMMINGS, vice president & general manager.
NINA JACKSON, general sales manager.
LEON HOEFFNER, chief engineer.
BILL JACKSON, news director.
LINDA HILDEN, program manager.
CAROLYN JONES, promotion director.
GARY LUCUS, business manager.
SCOTT HILL, production manager.

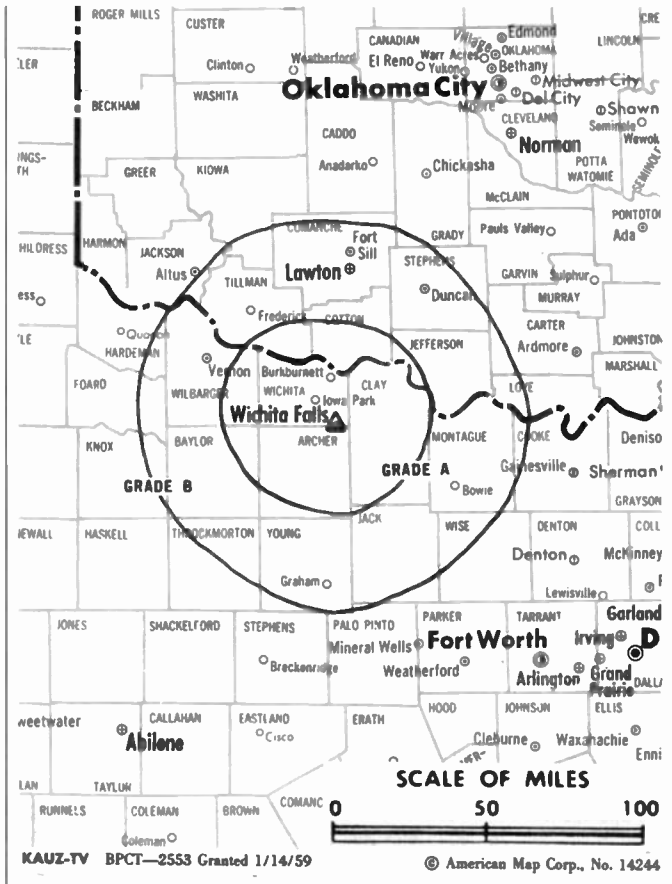
Highest 30 Sec. Rate: \$1000.

NETWORK BASE HOURLY RATE: \$591.

City of License: Wichita Falls. **ADI:** Wichita Falls, TX-Lawton, OK. **Rank:** 135.

Total Households: © MSI Consumer Market Data as of 1/1/89. TV Homes, TV% and Circulation © 1989 Arbitron. County coverage based on Arbitron study.

Net Weekly Circulation	State County	Total Households	TV Households	%
50% & Over	OKLAHOMA			
	Cornanche	38,500	38,200	99
	Cotton	2,900	2,900	100
	Jackson	11,000	10,900	99
	Jefferson	3,300	3,300	100
	Stephens	17,500	17,400	99
	Tillman	4,300	4,300	100



Net Weekly Circulation	State County	Total Households	TV Households	%
50% & Over	TEXAS			
	Archer	3,000	3,000	100
	Baylor	1,900	1,900	100
	Clay	4,100	4,100	100
	Foard	900	900	100
	Hardeman	2,400	2,400	100
	Jack	3,000	3,000	100
	Montague	7,400	7,300	99
	Throckmorton	900	900	100
	Wichita	46,300	46,100	99
Wilbarger	6,200	6,200	100	
Young	8,200	8,100	99	
Between 25-49%	OKLAHOMA			
	Greer	3,000	2,900	97
	Kiowa	5,200	5,100	98
Between 5-24%	TEXAS			
	King	200	200	100
	Knox	1,900	1,900	100
Between 5-24%	OKLAHOMA			
	Beckham	9,000	8,800	98
	Carter	18,200	18,000	99
	Love	3,300	3,300	98
Between 5-24%	TEXAS			
	Cottle	1,100	1,100	100
	Palo Pinto	10,000	9,900	99
Station Totals		213,700	212,100	99
Net Weekly Circulation (1989)				138,800
Average Daily Circulation (1989)				77,800

Texas—Wichita Falls

KFDX-TV

Ch. 3

Network Service: NBC.

Licensee: Texoma Bcstg. Corp.

Studio: 4500 Seymour Hwy., Wichita Falls, TX 76309.

Mailing Address: Box 4000, Wichita Falls, TX 76308.

Telephone: 817-692-4530. **TWX:** 910-890-5825. **Fax:** 817-691-4384.

Technical Facilities: Channel No. 3 (60-66 MHz). Authorized power: 100-kw visual, 20-kw aural. Antenna: 1000-ft. above av. terrain, 1045-ft. above ground, 2049-ft. above sea level.

Latitude 33° 53' 23"
Longitude 98° 33' 20"

Transmitter: 4500 Seymour Rd.

Multichannel TV Sound: Stereo only.

Satellite Earth Stations: Harris, 6-meter Ku-band; Comtech, 5-meter C-band; AFC, 3.66-meter Ku-band; Paracclipse, 3.66-meter C-band; Harris, 3-meter Ku-band; Drake, Harris, M/A-Com, Pinzone receivers.

News Service: AP.

Ownership: Price Communications Corp., 100%. See Group Ownership of Television Stations.

Began Operation: March 13, 1953. Sale to Clay Communications by Darrold A. Cannon, et al., approved by FCC Jan. 27, 1971 (*Television Digest*, Vol. 11:5). Sale to present owners by Clay Communications approved by FCC June 23, 1987 (Vol. 27:21).

Represented (sales): Katz Television.

Represented (legal): Mullin, Rhyne, Emmons & Topel, P.C.

Personnel:

WARREN W. SILVER, consulting general manager.
JACK YOUNG, local sales manager.
JIM SMITH, chief engineer.
CINDY BRADFORD, news director.
JESSIE CASSITY, promotion director.
MAXINE COLLINS, business manager.

Highest One Hour Rate: \$2200.

Highest 30 Sec. Rate: \$650.

NETWORK BASE HOURLY RATE: \$625.

City of License: Wichita Falls. **ADI:** Wichita Falls, TX-Lawton, OK. **Rank:** 135.

Total Households: © MSI Consumer Market Data as of 1/1/89. TV Homes, TV% and Circulation © 1989 Arbitron. County coverage based on Arbitron study.

Net Weekly Circulation	State County	Total Households	TV Households	Households %
50% & Over	OKLAHOMA			
	Comanche	38,500	38,200	99
	Cotton	2,900	2,900	100
	Jackson	11,000	10,900	99
	Jefferson	3,300	3,300	100
	Stephens	17,500	17,400	99
	Tillman	4,300	4,300	100
	TEXAS			
	Archer	3,000	3,000	100



Net Weekly Circulation	State County	Total Households	TV Households	Households %	
50% & Over	Baylor	1,900	1,900	100	
	Clay	4,100	4,100	100	
	Foard	900	900	100	
	Hardeman	2,400	2,400	100	
	Jack	3,000	3,000	100	
	Knox	1,900	1,900	100	
	Montague	7,400	7,300	99	
	Throckmorton	900	900	100	
	Wichita	46,300	46,100	99	
	Wilbarger	6,200	6,200	100	
	Young	8,200	8,100	99	
	Between 25-49%	OKLAHOMA			
		Greer	3,000	2,900	97
Kiowa		5,200	5,100	98	
Between 5-24%	OKLAHOMA				
	Beckham	9,000	8,800	98	
	Carter	18,200	18,000	99	
	Love	3,300	3,300	98	
	TEXAS				
	Collingsworth	1,700	1,700	97	
	Cottle	1,100	1,100	100	
King	200	200	100		
Palo Pinto	10,000	9,900	99		
Wise	12,900	12,800	99		
Station Totals		228,300	226,600	99	
Net Weekly Circulation (1989)				149,600	
Average Daily Circulation (1989)				90,100	

Texas—Wichita Falls

KJTL

Ch. 18

Network Service: Fox.

Licensee: BSP Bcstg., 3800 Call Field Rd., Wichita Falls, TX 76308.

Studio: 3800 Callfield Rd., Wichita Falls, TX 76308.

Mailing Address: Box 4865, Wichita Falls, TX 76308.

Telephones: 817-691-1808; 817-696-5931. **TWX:** 910-861-0018.

Fax: 817-696-5766.

Technical Facilities: Channel No. 18 (494-500 MHz). Authorized power: 2820-kw visual, 282-kw aural. Antenna: 1080-ft. above av. terrain, 1034-ft. above ground, 2146-ft. above sea level.

Latitude 34° 12' 06"
Longitude 98° 43' 44"

Transmitter: Approx. 2.8-mi. SW of Grandfield, 2-mi. S of Hwy. 70.

Multichannel TV Sound: Stereo only.

Satellite Earth Stations: Harris, 6.1-meter C-band; AFC, 3.7-meter Ku-band; Harris, M/A-Com receivers.

Ownership: F. Lanham Lyne Jr., pres.-secy., 100%. BSP Bcstg. Inc. is licensee of LPTV station K3580, Wichita Falls.

Began Operation: May 14, 1985. Sold to Wichita Falls Television Ltd. by Janet T. Lee, et al., Aug. 1986. Sale to present owner approved by FCC June 29, 1989.

Represented (sales): Seltel Inc.

Represented (legal): Goldberg & Spector.

Personnel:

PETE D'ACOSTA, general manager.
KYLE WILLIAMS, sales manager.
KEN THOMASON, chief engineer.

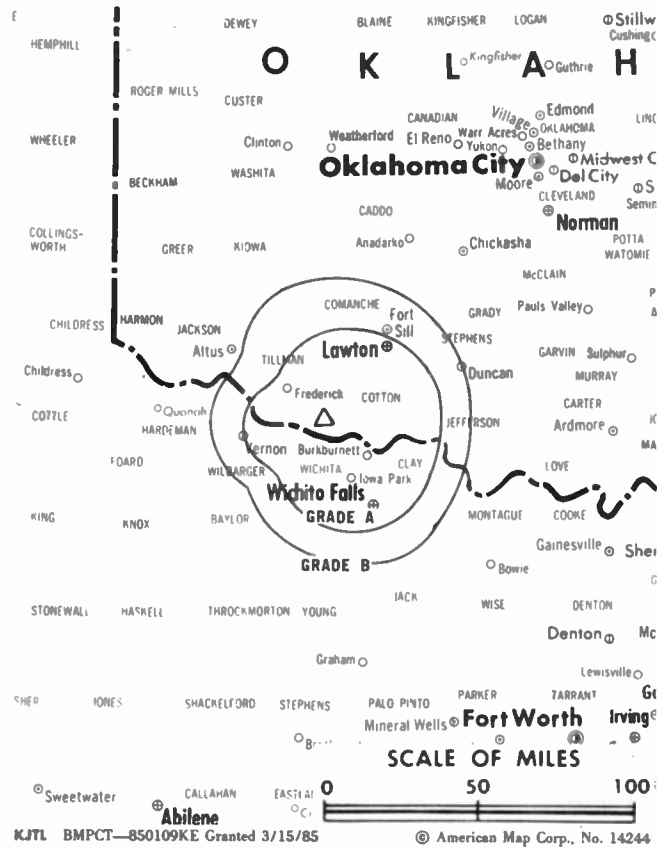
Highest One Hour Rate: \$2500.

Highest 30 Sec. Rate: \$300.

City of License: Wichita Falls. **ADI:** Wichita Falls, TX-Lawton, OK. **Rank:** 135.

Total Households: © MSI Consumer Market Data as of 1/1/89. TV Homes, TV% and Circulation © 1989 Arbitron. County coverage based on Arbitron study.

Net Weekly Circulation	State County	Total Households	TV Households	Households %
50% & Over	OKLAHOMA			
	Comanche	38,500	38,200	99
	TEXAS			
	Archer	3,000	3,000	100
	Baylor	1,900	1,900	100
	Clay	4,100	4,100	100
	Wichita	46,300	46,100	99
Between 25-49%	OKLAHOMA			
	Cotton	2,900	2,900	100



Net Weekly Circulation	State County	Total Households	TV Households	Households %
Between 25-49%	Jackson	11,000	10,900	99
	Jefferson	3,300	3,300	100
	Kiowa	5,200	5,100	98
	Stephens	17,500	17,400	99
	Tillman	4,300	4,300	100
	TEXAS			
	Foard	900	900	100
	Knox	1,900	1,900	100
	Wilbarger	6,200	6,200	100
Between 5-24%	OKLAHOMA			
	Caddo	12,700	12,500	99
	TEXAS			
	Hardeman	2,400	2,400	100
	Jack	3,000	3,000	100
Montague	7,400	7,300	99	
Throckmorton	900	900	100	
Station Totals		173,400	172,300	99
Net Weekly Circulation (1989)			82,500	
Average Daily Circulation (1989)			33,100	

Texas

KVII-TV, Amarillo (Arbitron Data Continued)

Net Weekly Circulation	State County	Total Households	TV Households Households	%
Between 25-49%	OKLAHOMA			
	Beaver	3,100	3,100	100
	Dewey	2,200	2,200	100
	Ellis	2,200	2,100	95
	Greer	3,000	2,900	97
Between 5-24%	TEXAS			
	Hale	12,200	12,100	99
	NEW MEXICO			
	Guadalupe	1,500	1,400	93
	Harding	400	400	100
	OKLAHOMA			
	Custer	12,400	12,200	99
	Jackson	11,000	10,900	99
	Washita	5,400	5,400	99
	TEXAS			
Cochran	1,600	1,600	100	
Hardeman	2,400	2,400	100	
Hockley	8,400	8,400	100	
Lamb	6,000	5,900	99	
Yoakum	3,500	3,500	100	

KDFW-TV, Dallas-Fort Worth (Arbitron Data Continued)

Net Weekly Circulation	State County	Total Households	TV Households Households	%
Between 5-24%	OKLAHOMA			
	Bryan	13,200	12,900	98
	Marshall	5,200	5,100	98
	TEXAS			
	Brown	14,100	13,800	98
	Camp	4,100	4,000	98
	Coryell	17,700	17,500	99
	Eastland	8,000	7,900	99
	Gregg	42,400	41,900	99
	Houston	8,700	8,500	98
	Lampasas	5,600	5,500	98
	Leon	5,500	5,300	96
	Morris	5,400	5,300	98
	Stephens	4,300	4,200	98
	Titus	8,900	8,800	98
	Upshur	12,200	12,000	98

KXTX-TV, Dallas-Fort Worth (Arbitron Data Continued)

Net Weekly Circulation	State County	Total Households	TV Households Households	%
Between 5-24%	LOUISIANA			
	Caddo	104,500	103,500	99
	OKLAHOMA			
	Bryan	13,200	12,900	98
	Carter	18,200	18,000	99
TEXAS				
Anderson	15,000	14,700	98	

KXTX-TV—(Continued) (Arbitron Data Continued)

Net Weekly Circulation	State County	Total Households	TV Households Households	%
Between 5-24%	TEXAS			
	Archer	3,000	3,000	100
	Cherokee	15,500	15,200	98
	Coryell	17,700	17,500	99
	Falls	7,300	7,200	99
	Gregg	42,400	41,900	99
	Hamilton	3,700	3,600	97
	Harrison	20,300	20,000	99
	Montague	7,400	7,300	99
	Panola	8,500	8,400	99
	Rusk	16,800	16,600	99
	Stephens	4,300	4,200	98
	Upshur	12,200	12,000	98
	Wichita	46,300	46,100	99
Wood	11,600	11,400	98	

WFAA-TV, Dallas (Arbitron Data Continued)

Net Weekly Circulation	State County	Total Households	TV Households Households	%
Between 25-49%	OKLAHOMA			
	Choctaw	6,100	5,900	97
	Love	3,300	3,300	98
	Marshall	5,200	5,100	98
	TEXAS			
Bell	62,100	61,600	99	
Brown	14,100	13,800	98	
Concho	1,100	1,100	100	
Coryell	17,700	17,500	99	
Eastland	8,000	7,900	99	
Howard	13,200	13,100	99	
Jack	3,000	3,000	100	
Mc Culloch	3,600	3,500	97	
Mc Lennan	70,400	69,800	99	
Menard	900	900	100	
Mills	1,900	1,900	100	
Montague	7,400	7,300	99	
Nolan	6,400	6,300	98	
Rains	2,700	2,700	100	
Red River	6,300	6,100	97	
Runnels	4,800	4,700	98	
Smith	58,400	57,700	99	
Titus	8,900	8,800	98	
Wood	11,600	11,400	98	
Young	8,200	8,100	99	

Between 5-24%	TEXAS			
	Camp	4,100	4,000	98
	Cherokee	15,500	15,200	98
	Coleman	4,300	4,200	99
	Falls	7,300	7,200	99
	Franklin	3,200	3,100	97
	Lampasas	5,600	5,500	98
	Morris	5,400	5,300	98
	Shackelford	1,500	1,500	100
	Taylor	45,400	45,100	99

Texas

KTVT, Fort Worth-Dallas (Arbitron Data Continued)

Net Weekly Circulation	State County	Total Households	TV Households Households	%
Between 25-49%	OKLAHOMA			
	Murray	5,100	5,100	100
	Tillman	4,300	4,300	100
	Washington	18,600	18,500	99
	TEXAS			
	Anderson	15,000	14,700	98
	Andrews	5,400	5,300	98
	Bell	62,100	61,600	99
	Bowie	30,800	30,400	99
	Brazos	46,600	45,900	99
	Brown	14,100	13,800	98
	Childress	2,600	2,600	100
	Coleman	4,300	4,200	99
	Collingsworth	1,700	1,700	97
	Comanche	5,000	4,900	98
	Coryell	17,700	17,500	99
	Crockett	1,600	1,600	100
	Eastland	8,000	7,900	99
	Gregg	42,400	41,900	99
	Hall	2,000	1,900	97
	Hamilton	3,700	3,600	97
	Jack	3,000	3,000	100
	Mc Lennan	70,400	69,800	99
	Mills	1,900	1,900	100
	Mitchell	3,300	3,300	100
	Montague	7,400	7,300	99
	Nacogdoches	19,100	18,700	98
	Nolan	6,400	6,300	98
	Ochiltree	3,700	3,700	100
	Palo Pinto	10,000	9,900	99
	Pecos	5,000	4,900	98
	Rains	2,700	2,700	100
	Red River	6,300	6,100	97
	Reeves	4,800	4,700	98
	Shackelford	1,500	1,500	100
	Smith	58,400	57,700	99
	Stephens	4,300	4,200	98
	Taylor	45,400	45,100	99
	Terry	5,200	5,100	98
	Wood	11,600	11,400	98
	Young	8,200	8,100	99
Between 5-24%	ALABAMA			
	Greene	3,600	3,500	97
	Pike	10,400	10,200	98
	ARKANSAS			
	Arkansas	8,600	8,500	99
	Bradley	5,200	5,100	98
	Clark	8,200	8,100	99
	Clay	7,800	7,700	99
	Cleburne	8,200	8,000	98
	Desha	6,600	6,500	98
	Drew	6,500	6,300	97
	Franklin	6,100	6,000	98
	Hempstead	8,700	8,500	98
	Hot Spring	10,700	10,500	98
	Lawrence	7,200	7,000	97
	Little River	5,100	5,000	98
	Lonoke	13,800	13,600	99
	Miller	14,300	14,100	99
	Monroe	4,500	4,400	98
	Polk	6,600	6,400	97
	Pulaski	135,800	134,600	99
	Randolph	6,600	6,400	97
	Sharp	6,500	6,300	97
	COLORADO			
	Ouray	700	700	100
	GEORGIA			
	Union	4,300	4,200	98

KTVT--(Continued) (Arbitron Data Continued)

Net Weekly Circulation	State County	Total Households	TV Households Households	%
Between 5-24%	IOWA			
	Lee	16,500	16,300	99
	IOAHO			
	Clearwater	3,500	3,400	97
	ILLINOIS			
	Iroquois	12,400	12,100	98
	KANSAS			
	Stevens	1,800	1,700	97
	KENTUCKY			
	Casey	5,700	5,600	98
	Mc Lean	3,500	3,500	100
	LOUISIANA			
	Tangipahoa	31,800	31,200	98
	MISSOURI			
	Pike	6,000	5,900	98
	MONTANA			
	Fallon	1,400	1,300	93
	NORTH DAKOTA			
	Emmons	2,000	2,000	100
	Mercer	5,300	5,200	98
	NEBRASKA			
	Banner	300	300	100
	NEW MEXICO			
	Catron	900	800	89
	Sierra	4,200	4,000	95
	NEVADA			
	Churchill	6,500	6,400	98
	Douglas	10,400	10,000	96
	Humboldt	4,400	4,300	97
	Lyon	7,300	7,000	96
	OKLAHOMA			
	Atoka	4,900	4,800	99
	Canadian	26,200	26,000	99
	Cimarron	1,600	1,600	100
	Coal	2,200	2,200	100
	Creek	26,900	26,600	99
	Grady	16,800	16,600	99
	Harmon	1,700	1,700	100
	Johnston	4,100	4,000	98
	Kiowa	5,200	5,100	98
	Mc Intosh	7,200	7,100	99
	Marshall	5,200	5,100	98
	Muskogee	27,000	26,700	99
	Noble	4,900	4,900	100
	Oklahoma	254,400	252,600	99
	Okmulgee	15,200	15,000	99
	Osage	16,200	16,100	99
	Pushmataha	5,200	5,100	98
	Sequoyah	12,700	12,400	98
	Tulsa	210,400	208,900	99
	Washita	5,400	5,400	99
	PENNSYLVANIA			
	Potter	7,000	6,800	97
	SOUTH DAKOTA			
	Lake	4,300	4,300	100
	Todd	1,900	1,800	95
	TENNESSEE			
	Franklin	12,200	12,100	99
	TEXAS			
	Aransas	7,100	7,000	99
	Callahan	4,900	4,800	98
	Camp	4,100	4,000	98
	Cherokee	15,500	15,200	98
	Cochran	1,600	1,600	100
	Cottle	1,100	1,100	100
	Crane	1,700	1,700	100
	Crosby	2,800	2,800	100

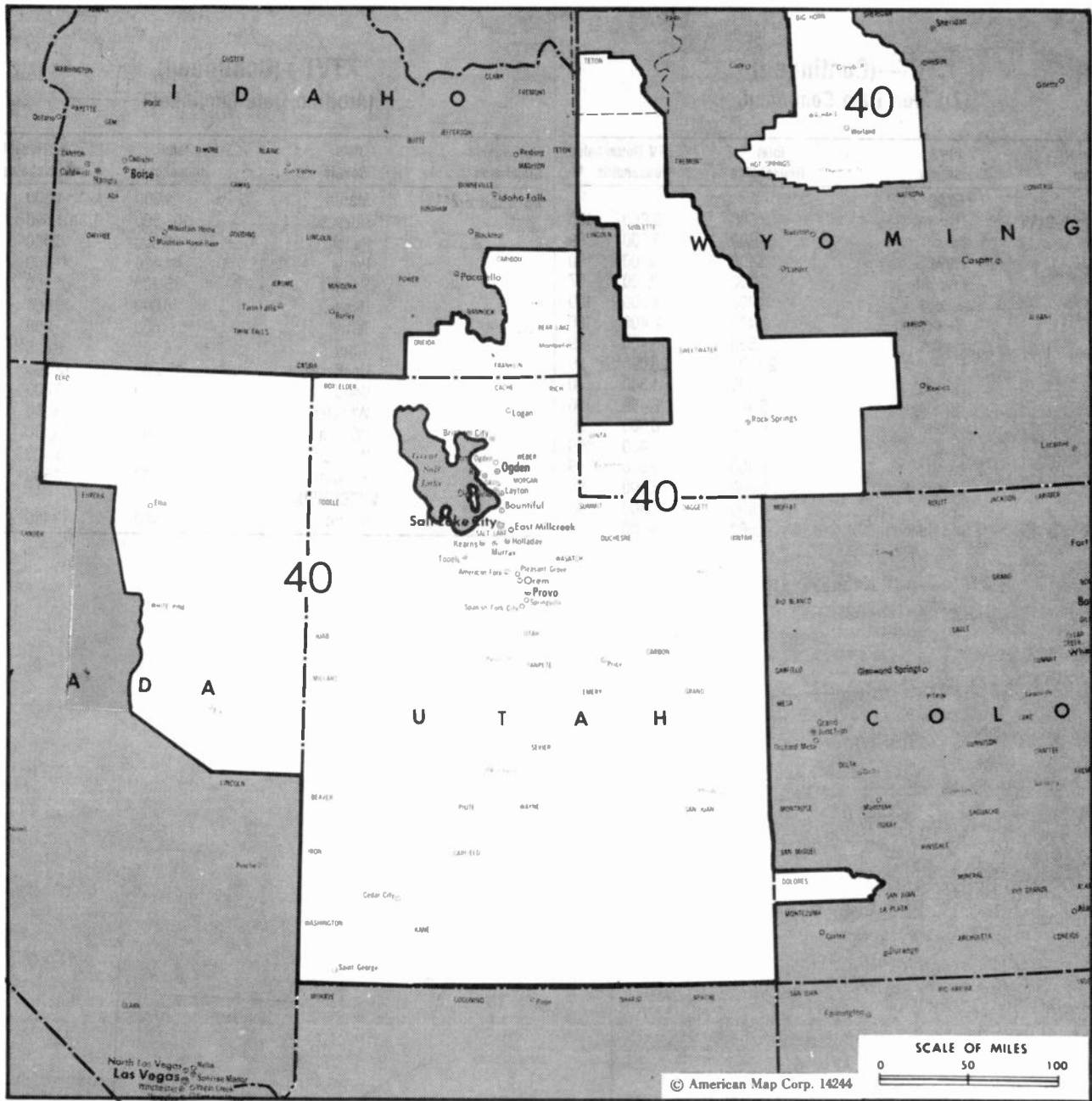
Texas

KTVT—(Continued) (Arbitron Data Continued)

Net Weekly Circulation	State County	Total Households	TV Households Households	%
TEXAS				
Between 5-24%	Dallam	2,600	2,600	100
	Falls	7,300	7,200	99
	Floyd	3,100	3,100	100
	Franklin	3,200	3,100	97
	Gaines	4,900	4,900	100
	Hardeman	2,400	2,400	100
	Hardin	15,600	15,400	99
	Harrison	20,300	20,000	99
	Hartley	1,300	1,300	100
	Hockley	8,400	8,400	100
	Jones	6,700	6,600	99
	Kent	400	400	100
	Lamb	6,000	5,900	99
	Lampasas	5,600	5,500	98
	Leon	5,500	5,300	96
	Mc Culloch	3,600	3,500	97

KTVT—(Continued) (Arbitron Data Continued)

Net Weekly Circulation	State County	Total Households	TV Households Households	%
Between 5-24%				
	Martin	1,600	1,600	100
	Nueces	102,500	101,400	99
	Panola	8,500	8,400	99
	Potter	41,400	41,100	99
	Randall	35,200	35,100	100
	Rusk	16,800	16,600	99
	Terrell	600	600	100
	Titus	8,900	8,800	98
	Upshur	12,200	12,000	98
	Ward	5,100	5,000	99
	Wheeler	3,200	3,100	97
	Wichita	46,300	46,100	99
	Winkler	3,400	3,400	100
	Yoakum	3,500	3,500	100
WISCONSIN				
	Monroe	13,400	13,100	98



Market	Arbitron ADI TV Households	Rank	Market Area Commercial TV Stations
Salt Lake City, UT	590,400	40	KOOG-TV (30), KSL-TV (5), KSTU (13), KTVX (4), KUTV (2), KXIV (14)

Utah Station Totals as of October 1, 1989

	VHF	UHF	TOTAL
Commercial Television Stations	4	2	6
Educational Television Stations	3	0	3
	<hr/> 7	<hr/> 2	<hr/> 9

THIS DATA IS AVAILABLE ON TAPE OR DISKETTE FOR USE ON YOUR OWN COMPUTER OR AS CUSTOMIZED REPORTS

Call Lynn Levine or Nancy Cramer
202-872-9200

Utah—Ogden

KOOG-TV

Ch. 30

Network Service: None, independent.

Licensee: Ogden Television Inc., 1309 16th St., Ogden, UT 84404.

Studio: 1309 16th St., Ogden, UT 84404.

Telephone: 801-621-3030. **Fax:** 801-394-1451.

Technical Facilities: Channel No. 30 (566-572 MHz). Authorized power: 5000-kw max. visual, 500-kw max. aural. Antenna: 776-ft. above av. terrain, 349-ft. above ground, 5001-ft. above sea level.

Latitude 41° 15' 17"
Longitude 112° 14' 13"

Requests CP for change 1537-kw max. visual, 3904-ft. above av. terrain, 223-ft. above ground, 9101-ft. above sea level, lat. 40° 39' 25", long. 112° 12' 07"; transmitter to Farnsworth Peak Antenna Farm W of Salt Lake City. BPCF-890523KG.

Transmitter: Little Mountain, 14.5-mi. W of Ogden.

Satellite Earth Stations: AFC, 3.66-meter Ku-band; Birdview, 1.82-meter C-band; United Satellite Systems, 4.57-meter C-band; Birdview, M/A-Com, Scientific-Atlanta receivers.

News Service: INN.

Ownership: Trivest Financial Services Corp., 56.56%; American Communications & Television Inc., 43.44%. See Group Ownership of Television Stations.

Began Operation: November 1, 1985.

Personnel:

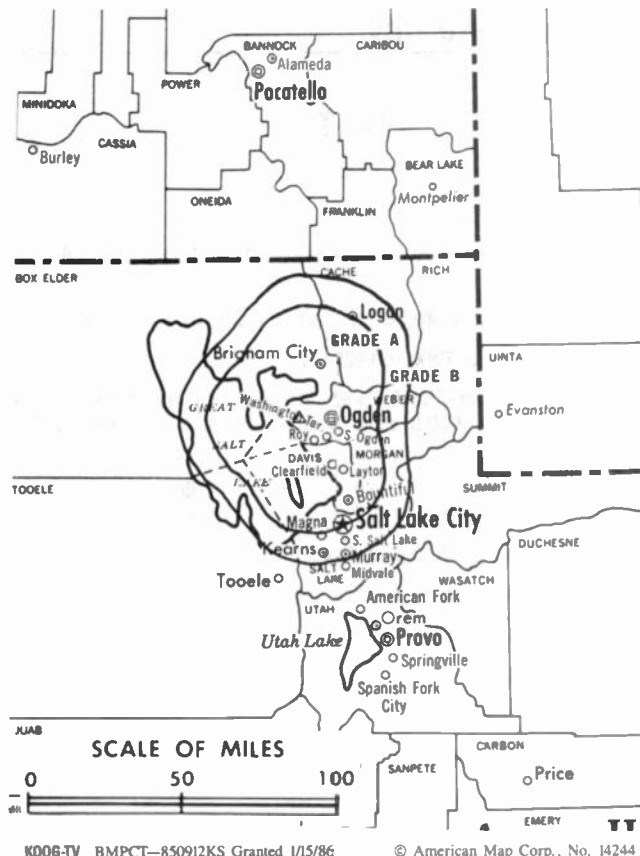
- CURT WESTPHAL, station manager & program director.
- LEE LATHAM, chief engineer.
- BRIAN HILL, promotion director.
- BECKY SMITH, business manager.
- DALE BRADSHAW, production manager.

Highest One Hour Rate: \$1200.

Highest 30 Sec. Rate: \$90.

City of License: Ogden. **ADI:** Salt Lake City. **Rank:** 40.

Total Households: © MSI Consumer Market Data as of 1/1/89. TV Homes, TV% and Circulation © 1989 Arbitron. County coverage based on Arbitron study.



KOOG-TV BPCF-850912KS Granted 1/15/86 © American Map Corp., No. 14244

Net Weekly Circulation	State County	Total Households	TV Households	Households %
UTAH				
Between 5-24%	Box Elder	11,200	11,100	99
	Davis	52,100	51,600	99
	Salt Lake	238,100	234,900	99
	Summit	4,900	4,800	98
	Tooele	9,200	9,100	99
	Weber	55,300	54,600	99
Station Totals		370,800	366,100	99
Net Weekly Circulation (1989)			35,400	
Average Daily Circulation (1989)			9,200	

Utah—Salt Lake City

KSL-TV

Ch. 5

Network Service: CBS.

Licensee: Bonneville Holding Co., 5 Triad Center, Broadcast House, Salt Lake City, UT 84180-1160.

Studio: Broadcast House, 5 Triad Center, Salt Lake City, UT 84180-1160.

Telephone: 801-575-5555. **TWX:** 910-925-5822.

Technical Facilities: Channel No. 5 (76-82 MHz). Authorized power: 34-kw visual, 6.76-kw aural. Antenna: 3780-ft. above av. terrain, 219-ft. above ground, 9258-ft. above sea level.

Latitude 40° 39' 35"
Longitude 112° 12' 05"

Transmitter: Farnsworth Peak, Oquirrh Range.

Multichannel TV Sound: Stereo only.

Satellite Earth Station: Scientific-Atlanta, 7-meter; Scientific-Atlanta receivers.

AM Affiliate: KSL, 50-kw, 1160 kHz (CBS).

News Services: AP, UPI.

Ownership: Bonneville International Corp., 100%. See Group Ownership of Television Stations.

Began Operation: June 1, 1949.

Represented (sales): Petry Television Inc.; Art Moore Co. (Pacific Northwest).

Personnel:

- JACK ADAMSON, president.
- WILLIAM R. MURDOCH, executive vice president & general manager.
- SPENCE KINARD, vice president, news & public affairs.
- CLIFF SNYDER, general sales manager.
- JIM MONROE, marketing director.
- DAVE MANOOKIN, director of programming.
- J. TALMAGE BALL, chief engineer.

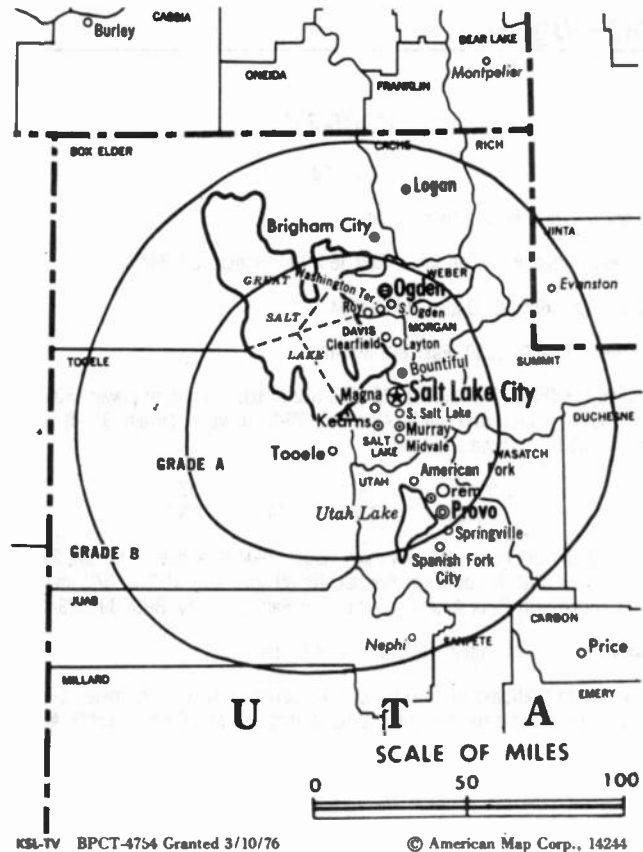
Highest 30 Sec. Rate: \$2500.

NETWORK BASE HOURLY RATE: \$925.

City of License: Salt Lake City. **ADI:** Salt Lake City. **Rank:** 40.

Total Households: © MSI Consumer Market Data as of 1/1/89. TV Homes, TV% and Circulation © 1989 Arbitron. County coverage based on Arbitron study.

Net Weekly Circulation	State County	Total Households	TV Households	%
50% & Over	COLORADO			
	Dolores	600	500	83
	IOAHO			
	Bear Lake	2,500	2,400	96
	Caribou	3,100	3,000	97
	Franklin	2,800	2,700	96
	Oneida	1,100	1,100	100
	NEVAOA			
	Elko	9,400	8,800	94
	White Pine	3,100	3,000	97
	UTAH			
	Beaver	1,700	1,700	100
	Box Elder	11,200	11,100	99
	Cache	20,700	20,200	98
Carbon	8,300	8,100	98	
Daggett	200	200	100	



KSL-TV BPCT-4754 Granted 3/10/76

© American Map Corp., 14234

Net Weekly Circulation	State County	Total Households	TV Households	%
50% & Over	Davis	52,100	51,600	99
	Duchesne	4,500	4,300	96
	Emery	3,600	3,500	97
	Garfield	1,200	1,100	92
	Grand	2,900	2,700	93
	Iron	6,800	6,400	95
	Juab	1,800	1,800	100
	Kane	1,600	1,500	94
	Millard	4,600	4,500	98
	Morgan	1,500	1,500	100
	Piute	400	400	100
	Rich	700	700	100
	Salt Lake	238,100	234,900	99
	San Juan	3,200	3,000	94
	Sanpete	5,300	5,200	98
	Sevier	5,100	5,000	98
	Summit	4,900	4,800	98
	Tooele	9,200	9,100	99
	Uintah	8,000	7,700	96
	Utah	69,500	68,300	98
	Wasatch	3,300	3,200	97
	Washington	12,000	11,400	95
	Wayne	600	600	100
	Weber	55,300	54,600	99
	WYOMING			
	Big Horn	4,500	4,300	96
	Hot Springs	2,200	2,100	95
	Sublette	2,200	2,100	95
	Sweetwater	16,300	15,700	96
	Uinta	7,600	7,300	97
	Washakie	3,500	3,400	97

(Continued on page A-1141)

Station Totals	863,900	845,700	98
Net Weekly Circulation (1989)			570,100
Average Daily Circulation (1989)			330,500

KSL-TV is a market leader with

6939 Power Inn Road
Sacramento, CA 95828
916-383-1177
See our ad on Page C-115

Utah—Salt Lake City

KSTU

Ch. 13

Network Service: Fox.

Licensee: MWT Ltd., 2257 Texas St., Salt Lake City, UT 84109.

Studio: 5020 W. Amelia Earhart Dr., Salt Lake City, UT 84116.

Telephone: 801-532-1300. **TWX:** 910-925-5178. **Fax:** 801-537-5335.

Technical Facilities: Channel No. 13 (210-216 MHz). Authorized power: 112-kw max. visual, 11.2-kw aural. Antenna: 3661-ft. above av. terrain, 157-ft. above ground, 9114-ft. above sea level.

Latitude 40° 39' 33"
Longitude 112° 12' 08"

Transmitter: Farnsworth Peak, Oquirrh Range.

Satellite Earth Station: Scientific-Atlanta, 5-meter; Scientific-Atlanta receivers.

Ownership: MWT Corp., 25.31%; Sidney W. Foulger, 1.07%; George L. Gonzales, 1.26%; JoAnn Wong, 1.51%; Joseph C. Lee, 2.78%; David B. & Marilyn D. Lee, 2.78% jointly; Clayton F. Foulger, 1.07%; Bryant F. Foulger, 1.07%; Brent K. Pratt, 1.07%; Northstar Communications Inc., Ltd. partner, 62.025%. MWT Corp. ownership: Sidney W. Foulger, pres., 34%; Joseph C. Lee, exec. v.p.-secy., 44%; George Gonzalez, v.p., 10%; JoAnn Wong, secy., 12%. Northstar Communications Inc. ownership: Farragut Communications, 90%; Charles H. Kadlec, 10%. See Farragut Communications in Group Ownership of TV Stations.

Began Operation: October 24, 1978 on Channel 20. Began operation on Channel 13 Nov. 2, 1987. Sale to present owner approved by FCC Feb. 29, 1988. Sale to MWT Corp., et al. approved by FCC Sept. 9, 1987. Sale to Adams Communications by Springfield Television Corp. approved by FCC Jan. 9, 1984 (Television Digest, Vol. 23:35).

Represented (sales): TeleRep Inc.

Personnel:

- MILT JOUFLAS, general manager.
- JOE LEE, station manager.
- SUSAN ADAMS, national sales manager.
- JOEL MORRIS, local sales manager.
- AL SCHULTZ, chief engineer.
- DEVI FOURNIER, promotion director.
- BARRY EVANS, business manager.

Highest One Hour Rate: \$5000.

Highest 30 Sec. Rate: \$500.

City of License: Salt Lake City. **ADI:** Salt Lake City. **Rank:** 40.

Total Households: © MSI Consumer Market Data as of 1/1/89. TV Homes, TV% and Circulation © 1989 Arbitron. County coverage based on Arbitron study.

Net Weekly Circulation	State County	Total Households	TV Households	%
50% & Over	COLORADO			
	Dolores	600	500	83
	IDAHO			
	Franklin	2,800	2,700	96
	Oneida	1,100	1,100	100
	UTAH			
	Box Elder	11,200	11,100	99
	Cache	20,700	20,200	98
	Davis	52,100	51,600	99
	Duchesne	4,500	4,300	96
	Garfield	1,200	1,100	92
	Iron	6,800	6,400	95
	Piute	400	400	100
	Salt Lake	238,100	234,900	99
	San Juan	3,200	3,000	94



KSTU BMPCT-870803KF Granted 11/2/87 © American Map Corp., No. 14244

Net Weekly Circulation	State County	Total Households	TV Households	%
50% & Over	Summit	4,900	4,800	98
	Tooele	9,200	9,100	99
	Utah	69,500	68,300	98
	Weber	55,300	54,600	99
Between 25-49%	IDAHO			
	Bear Lake	2,500	2,400	96
	UTAH			
	Beaver	1,700	1,700	100
	Carbon	8,300	8,100	98
	Emery	3,600	3,500	97
	Kane	1,600	1,500	94
	Millard	4,600	4,500	98
	Morgan	1,500	1,500	100
	Rich	700	700	100
	Sanpete	5,300	5,200	98
	Sevier	5,100	5,000	98
Uintah	8,000	7,700	96	
Wasatch	3,300	3,200	97	
Wayne	600	600	100	
Between 5-24%	COLORADO			
	Montezuma	7,000	6,700	96
	IDAHO			
	Caribou	3,100	3,000	97
	UTAH			
	Juab	1,800	1,800	100
Washington	12,000	11,400	95	
WYOMING				
Uinta	7,600	7,300	97	
Station Totals		559,900	549,900	98
Net Weekly Circulation (1989)				348,400
Average Daily Circulation (1989)				165,700

Utah—Salt Lake City

KTVX

Ch. 4

Network Service: ABC.

Licensee: United Television Inc., 8501 Wilshire Blvd., Suite 340, Beverly Hills, CA 90211.

Studio: 1760 Fremont Dr., Salt Lake City, UT 84104.

Telephone: 801-972-1776. Fax: 801-972-9341.

Technical Facilities: Channel No. 4 (66-72 MHz). Authorized power: 32.4-kw visual, 4.9-kw aural. Antenna: 3870-ft. above av. terrain, 131-ft. above ground, 9470-ft. above sea level.

Latitude 40° 36' 50"
Longitude 112° 11' 05"

Transmitter: Nelson Peak, 18-mi. SW of Salt Lake City.

Multichannel TV Sound: Stereo only.

Satellite Earth Stations: 7.5-meter C-band; 2 Ku-band.

News Service: ABC.

Ownership: United Television Inc., 100%. See Group Ownership of Television Stations.

Began Operation: July 1, 1948. Sale to present owner by Screen Gems Stations Inc., subsidiary of Columbia Pictures Industries Inc., approved by FCC Aug. 12, 1975 (Television Digest, Vol. 15:18). Sale to Screen Gems by TLF Bcstrs. Inc. (Time Inc.) approved Nov. 5, 1959 (Vol. 15:30, 45). Sale to Time Inc. by Inter-mountain Bcstg. & Television Corp. (S. S. Fox, et al.) approved June 24, 1953 (Vol. 9:14, 26).

Represented (sales): MMT Sales Inc.

Represented (legal): Hogan & Hartson.

Represented (engineering): Hammett & Edison Inc.

Personnel:

- DAVID J. WOODCOCK, vice president & general manager.
- ROBERT A. GALLE, general sales manager.
- KIRT BURTON, national sales manager.
- RON FESSENDEN, local sales manager.
- VIC SHAPIRO, promotion director.
- K. RANDALL KIMBALL, business manager.
- DENNIS SHINER, production manager.
- GORDON ACKER, operations manager.
- JOHN EDWARDS, news director.
- JIM McDERMAID, chief engineer.
- MICHELE STRATTON, director of public affairs.
- DIANE McCALL, marketing director.

Highest 30 Sec. Rate: \$3000.

NETWORK BASE HOURLY RATE: \$1050.

City of License: Salt Lake City. ADI: Salt Lake City. Rank: 40.

Total Households: © MSI Consumer Market Data as of 1/1/89. TV Homes, TV% and Circulation © 1989 Arbitron. County coverage based on Arbitron study.

Net Weekly Circulation	State County	Total Households	TV Households	%
50% & Over	COLORADO			
	Dolores	600	500	83
	IOAHO			
	Caribou	3,100	3,000	97
	Franklin	2,800	2,700	96
	Oneida	1,100	1,100	100
	NEVADA			
	Elko	9,400	8,800	94
	White Pine	3,100	3,000	97
	UTAH			
	Beaver	1,700	1,700	100
	Box Elder	11,200	11,100	99
	Cache	20,700	20,200	98
	Carbon	8,300	8,100	98



KTVX BMPCT-790616KG Granted 10/15/79

© American Map Corp., 14244

Net Weekly Circulation	State County	Total Households	TV Households	%
50% & Over	Daggett	200	200	100
	Davis	52,100	51,600	99
	Duchesne	4,500	4,300	96
	Emery	3,600	3,500	97
	Garfield	1,200	1,100	92
	Grand	2,900	2,700	93
	Iron	6,800	6,400	95
	Juab	1,800	1,800	100
	Kane	1,600	1,500	94
	Millard	4,600	4,500	98
	Morgan	1,500	1,500	100
	Piute	400	400	100
	Rich	700	700	100
	Salt Lake	238,100	234,900	99
	San Juan	3,200	3,000	94
	Sanpete	5,300	5,200	98
	Sevier	5,100	5,000	98
	Summit	4,900	4,800	98
	Tooele	9,200	9,100	99
	Uintah	8,000	7,700	96
Utah	69,500	68,300	98	
Wasatch	3,300	3,200	97	
Washington	12,000	11,400	95	
Wayne	600	600	100	
Weber	55,300	54,600	99	
WYOMING	Sublette	2,200	2,100	95
	Sweetwater	16,300	15,700	96
	Uinta	7,600	7,300	97
IDAHO				
Between 25-49%	Bear Lake	2,500	2,400	96

(Continued on page A-1141)

Station Totals	835,500	817,600	98
Net Weekly Circulation (1989)			548,000
Average Daily Circulation (1989)			316,100

Utah—Salt Lake City

KUTV

Ch. 2

Network Service: NBC.

Licensee: KUTV Inc., 2185 South 3600 West, Salt Lake City, UT 84119.

Studio: 2185 South 3600 West, Salt Lake City, UT 84119.

Telephone: 801-973-3000.

Technical Facilities: Channel No. 2 (54-60 MHz). Authorized power: 45.7-kw visual, 9.12-kw aural. Antenna: 3060-ft. above av. terrain, 233-ft. above ground, 8736-ft. above sea level.

Latitude 40° 36' 23"
Longitude 112° 09' 47"

Transmitter: Pix Peak.

Multichannel TV Sound: Stereo only.

Satellite Earth Stations: Transmit/receive RCA Ku-band; Satcom Technologies, 7-meter; Scientific-Atlanta, 5-meter; Harris, Microdyne, Scientific-Atlanta receivers.

AM Affiliate: KALL, 5-kw (1-kw night), 910 kHz (ABC).

FM Affiliate: KLCY-FM, 40kw, 94.1 MHz.

News Services: AP, Conus, NBC.

Ownership: Standard Corp., 80%; Communications Investment Corp., 20%. The Standard Corp. is owned by the Hatch family. CIC is owned by George C. & Wilda G. Hatch who also own KALL(AM) & KLCY-FM, Salt Lake City; KUPI & KQPI-FM, Idaho Falls, ID; KVEL-AM-FM, Vernal, UT.

Began Operation: September 10, 1954. Sale to present owners by Frank C. Carman, Grant R. Wrathall & Kearns-Tribune Corp., approved March 7, 1956 (Television Digest, Vol. 11:31, 38; 12:10). Acquisition of Kearns-Tribune Corp. minority interest approved Jan. 29, 1972.

Represented (sales): Katz Television.

Represented (legal): Haley, Bader & Potts.

Personnel:

- JEFFREY HATCH, president & general manager.
- JOHN BAILEY, general sales manager.
- PAT KIRK, national sales manager.
- MARIA SMITH, director of programming & community affairs.
- BILL BRADFORD, vice president & director of engineering.
- DEBORAH HAMBERLIN, promotion director.
- ASHER ATKINSON, film.
- TOM MITCHELL, director of operations & technical services.
- DANIEL WEBSTER, news director.

Rates: On request.

City of License: Salt Lake City. **AOI:** Salt Lake City. **Rank:** 40.

Total Households: © MSI Consumer Market Data as of 1/1/89. TV Homes, TV% and Circulation © 1989 Arbitron. County coverage based on Arbitron study.

Net Weekly Circulation	State County	Total Households	TV Households Households	%
50% & Over	COLORADO			
	Dolores	600	500	83
	IDAHO			
	Bear Lake	2,500	2,400	96
	Caribou	3,100	3,000	97
	Franklin	2,800	2,700	96
	Oneida	1,100	1,100	100
	MONTANA			
	Deer Lodge	4,200	4,100	98
	NEVADA			
	Elko	9,400	8,800	94
	White Pine	3,100	3,000	97
	UTAH			
	Beaver	1,700	1,700	100
Box Elder	11,200	11,100	99	
Cache	20,700	20,200	98	



KUTV BMPCT-2149 Granted 6/18/54

© American Map Corp., 14244

Net Weekly Circulation	State County	Total Households	TV Households Households	%
50% & Over	Carbon	8,300	8,100	98
	Daggett	200	200	100
	Davis	52,100	51,600	99
	Duchesne	4,500	4,300	96
	Emery	3,600	3,500	97
	Garfield	1,200	1,100	92
	Grand	2,900	2,700	93
	Iron	6,800	6,400	95
	Juab	1,800	1,800	100
	Kane	1,600	1,500	94
	Millard	4,600	4,500	98
	Morgan	1,500	1,500	100
	Piute	400	400	100
	Rich	700	700	100
	Salt Lake	238,100	234,900	99
	San Juan	3,200	3,000	94
	Sanpete	5,300	5,200	98
	Sevier	5,100	5,000	98
	Summit	4,900	4,800	98
	Tooele	9,200	9,100	99
	Uintah	8,000	7,700	96
Utah	69,500	68,300	98	
Wasatch	3,300	3,200	97	
Washington	12,000	11,400	95	
Wayne	600	600	100	
Weber	55,300	54,600	99	
WYOMING				
Big Horn	4,500	4,300	96	
Hot Springs	2,200	2,100	95	
Sublette	2,200	2,100	95	
Sweetwater	16,300	15,700	96	
Teton	5,100	4,900	96	

(Continued on page A-1141)

Station Totals	871,300	852,800	98
Net Weekly Circulation (1989)			572,500
Average Daily Circulation (1989)			335,000

Utah—Salt Lake City

KXIV

Ch. 14

Network Service: None, independent.

Licensee: American Television of Utah Inc., Box 27477, Salt Lake City, UT 84127.

Studio: 5181 Amelia Earhart Dr., Salt Lake City, UT 84119.

Telephone: 801-537-1414.

Technical Facilities: Channel No. 14 (470-476 MHz). Authorized power: 15-kw max. visual. Antenna: 344-ft. above av. terrain, 272-ft. above ground, 4613-ft. above sea level.

Latitude	40°	46'	09"
Longitude	111°	53'	12"

Transmitter: 136 East South Temple, Salt Lake City.

Ownership: American Stores Co./Skaggs Telecommunications Service. Principals: L. S. Skaggs, chmn.; Don Skaggs, pres.

Began Operation: February 14, 1989.

Represented (legal): Kaye, Scholer, Fierman, Hays & Handler.

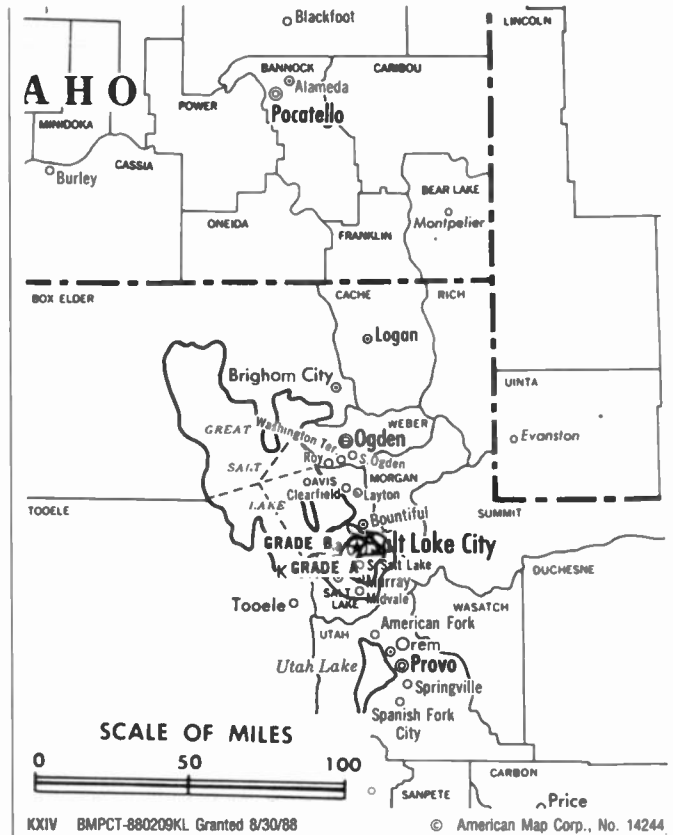
Represented (engineering): Moffet, Larson & Johnson Inc.

Personnel:

ROBERT QUIGLEY, general manager.
 RUSS HEATON, general sales manager
 MIKE HEMINGWAY, program director.
 ELDON SORENSON, chief engineer.

Rates: On request.

Arbitron Data: Not available.



City of License: Salt Lake City. **ADI:** Salt Lake City. **Rank:** 40.

Utah

KSL-TV, Salt Lake City (Arbitron Data Continued)

Net Weekly Circulation	State County	Total Households	TV Households Households	%
Between 25-49%	COLORADO			
	Rio Blanco	2,300	2,200	96
	IDAHO			
	Bonneville	23,700	23,400	99
	MONTANA			
	Beaverhead	3,200	3,000	94
	Custer	5,500	5,200	95
	Deer Lodge	4,200	4,100	98
	Fergus	5,100	4,900	96
	Park	5,800	5,600	97
	Powell	2,400	2,300	96
	Silver Bow	14,300	14,000	98
	NEVADA			
	Eureka	500	500	100
	WYOMING			
	Lincoln	5,700	5,400	95
	Park	9,300	8,900	96
Teton	5,100	4,900	96	
Between 5-24%	IDAHO			
	Bannock	24,600	24,100	98
	Cassia	6,500	6,400	98
	Gooding	4,500	4,400	98
	Jefferson	5,200	5,200	100
	Jerome	5,600	5,500	98
	Madison	5,800	5,700	98
	Minidoka	6,800	6,600	97
	Twin Falls	19,900	19,600	98
	MONTANA			
	Gallatin	19,100	18,500	97
	Lewis + Clark	19,600	19,000	97
	Yellowstone	48,000	47,200	98
	NEVADA			
	Lincoln	1,400	1,300	93
	WYOMING			
	Fremont	12,600	12,300	98

KTVX, Salt Lake City (Arbitron Data Continued)

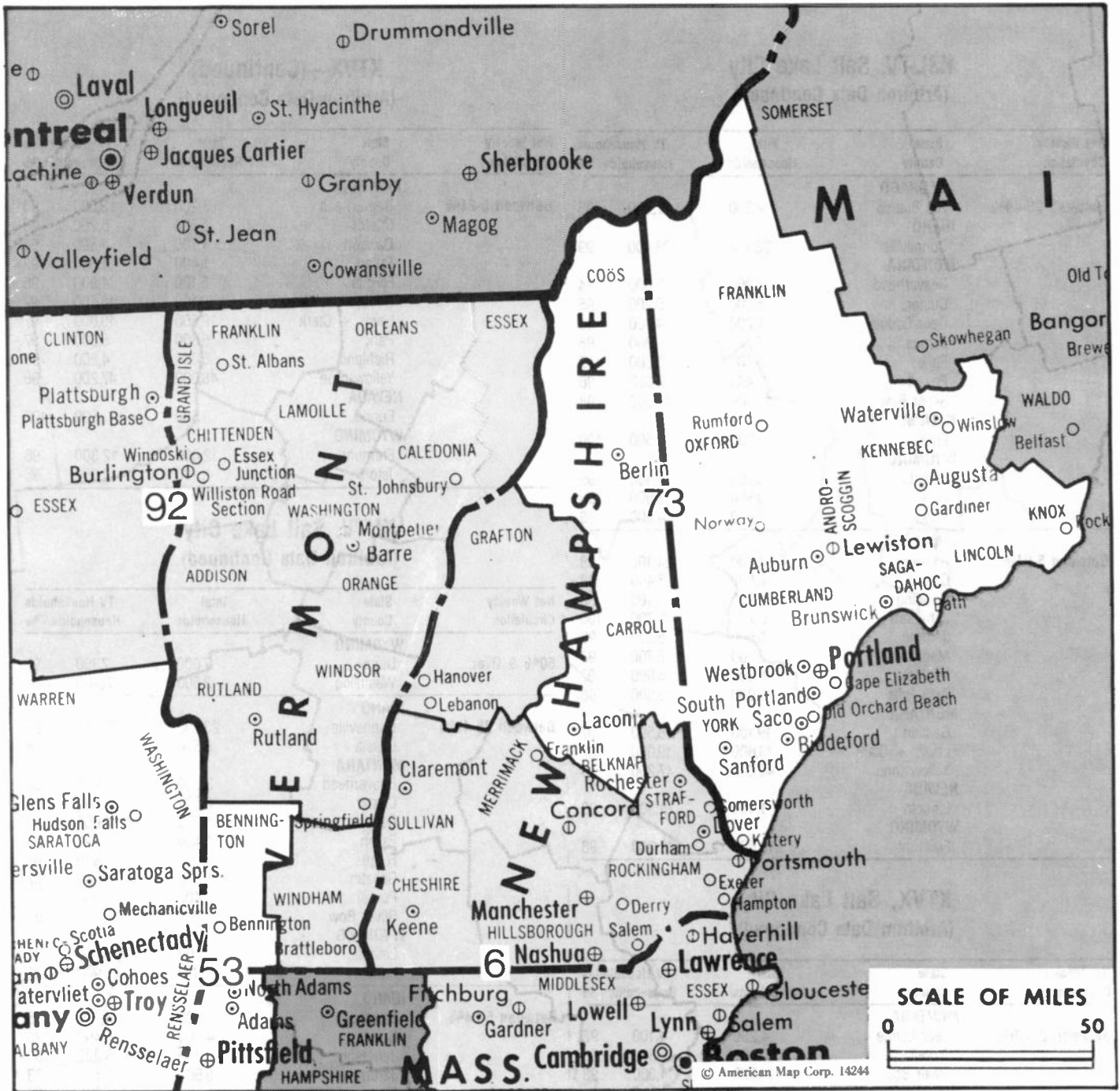
Net Weekly Circulation	State County	Total Households	TV Households Households	%
Between 25-49%	MONTANA			
	Deer Lodge	4,200	4,100	98
	Powell	2,400	2,300	96
	Silver Bow	14,300	14,000	98
	WYOMING			
	Big Horn	4,500	4,300	96
	Hot Springs	2,200	2,100	95
	Lincoln	5,700	5,400	95
	Park	9,300	8,900	96
	Washakie	3,500	3,400	97
Between 5-24%	IDAHO			
	Bannock	24,600	24,100	98
	Bonneville	23,700	23,400	99
	Cassia	6,500	6,400	98
	Jefferson	5,200	5,200	100
	Jerome	5,600	5,500	98
	Madison	5,800	5,700	98
	Minidoka	6,800	6,600	97

KTVX—(Continued) (Arbitron Data Continued)

Net Weekly Circulation	State County	Total Households	TV Households Households	%
Between 5-24%	MONTANA			
	Beaverhead	3,200	3,000	94
	Custer	5,500	5,200	95
	Dawson	4,700	4,500	96
	Fallon	1,400	1,300	93
	Fergus	5,100	4,900	96
	Gallatin	19,100	18,500	97
	Lewis + Clark	19,600	19,000	97
	Park	5,800	5,600	97
	Richland	5,000	4,800	96
	Yellowstone	48,000	47,200	98
	NEVADA			
	Eureka	500	500	100
	WYOMING			
	Fremont	12,600	12,300	98
	Teton	5,100	4,900	96

KUTV, Salt Lake City (Arbitron Data Continued)

Net Weekly Circulation	State County	Total Households	TV Households Households	%	
50% & Over	WYOMING				
	Uinta	7,600	7,300	97	
	Washakie	3,500	3,400	97	
Between 25-49%	IDAHO				
	Bonneville	23,700	23,400	99	
	Cassia	6,500	6,400	98	
	MONTANA				
	Beaverhead	3,200	3,000	94	
	Custer	5,500	5,200	95	
	Dawson	4,700	4,500	96	
	Fallon	1,400	1,300	93	
	Fergus	5,100	4,900	96	
	Gallatin	19,100	18,500	97	
	Powell	2,400	2,300	96	
	Silver Bow	14,300	14,000	98	
	WYOMING				
	Lincoln	5,700	5,400	95	
	Park	9,300	8,900	96	
	Between 5-24%	IDAHO			
		Bannock	24,600	24,100	98
Gooding		4,500	4,400	98	
Jefferson		5,200	5,200	100	
Jerome		5,600	5,500	98	
Madison		5,800	5,700	98	
Minidoka		6,800	6,600	97	
Twin Falls		19,900	19,600	98	
MONTANA					
Lewis + Clark		19,600	19,000	97	
Park		5,800	5,600	97	
Richland		5,000	4,800	96	
Yellowstone		48,000	47,200	98	
NEVADA					
Eureka		500	500	100	
WYOMING					
Fremont		12,600	12,300	98	



Market	Arbitron ADI TV Households	Rank	Market Area Commercial TV Stations
Boston, MA	2,045,100	6	WBZ-TV (4), WCVB-TV (5), WFXT (25), WGOT (60), WHLL (27), WHRC (46), WHSH (66), WLVI-TV (56), WMFP (62), WMUR-TV (9), WNDZ (50), WNEV-TV (7), WQTV (68), WSBK-TV (38)
Albany-Schenectady-Troy, NY	483,300	53	WCDC (19), WNYT (13), WOOD (55), WRGB (6), WTEN (10), WXXA-TV (23)
Portland-Poland Spring, ME	345,100	73	WCSH-TV (6), WGME-TV (13), WMTW-TV (8), WPXT (51)
Burlington, VT-Plattsburgh, NY	257,600	92	WCAX-TV (3), WNNE-TV (31), WPTZ (5), WVNY (22)

State Cross Reference List

Communities that receive programs of stations that are located elsewhere.

WPTZ, Burlington	See Plattsburgh, NY
WNNE-TV, White River Junction	See Hartford, VT

Vermont Station Totals as of October 1, 1989

	VHF	UHF	TOTAL
Commercial Television Stations	1	2	3
Educational Television Stations	0	4	4
	1	6	7

Vermont—Burlington

WCAX-TV

Ch. 3

Network Service: CBS.

Licensee: Mt. Mansfield Television Inc., Joy Drive, South Burlington, VT 05403.

Studio: Joy Dr., South Burlington, VT 05401.

Mailing Address: Box 608, Burlington, VT 05403.

Telephone: 802-658-6300. TWX: 510-299-0026.

Technical Facilities: Channel No. 3 (60-66 MHz). Authorized power: 37.6-kw visual, 7.4-kw aural. Antenna: 2740-ft. above av. terrain, 116-ft. above ground, 4176-ft. above sea level.

Latitude 44° 31' 36"
Longitude 72° 48' 57"

Transmitter: Atop Mt. Mansfield.

Satellite Earth Stations: Harris, 9-meter; RCA Americom Ku-band; Harris, Scientific-Atlanta receivers.

News Services: AP, UPI.

Ownership: S. T. Martin, pres. & dir., 61.75%.

Began Operation: September 3, 1954.

Represented (sales): Harrington, Righter & Parsons Inc.

Represented (legal): Wilmer, Cutler & Pickering.

Personnel:

STUART T. MARTIN, president & general manager.
PETER R. MARTIN, executive vice president.
KEN JARVIS, vice president, sales.
STUART HALL, vice president & production manager.
MARSELIS PARSONS, news director.
CHARLES LIESE, chief engineer.

Highest One Hour Rate: \$2000.

Highest 30 Sec. Rate: \$1200.

NETWORK BASE HOURLY RATE: \$1135.

Station also received in Canadian markets.

BBM Weekly Reach (Spring 1989): 1,135,000.

City of License: Burlington. **ADI:** Burlington, VT-Plattsburgh, NY. **Rank:** 92.

Total Households: © MSI Consumer Market Data as of 1/1/89. TV Homes, TV% and Circulation © 1989 Arbitron. County coverage based on Arbitron study.

Net Weekly Circulation	State County	Total Households	TV Households	%	
50% & Over	NEW HAMPSHIRE				
		Coos	13,300	13,100	98
		Grafton	26,100	25,300	97
		Sullivan	15,100	14,600	97
	NEW YORK				
		Clinton	26,900	26,600	99
		Essex	14,300	14,000	98
		Franklin	16,000	15,600	97
	VERMONT				
		Addison	11,200	10,900	97
		Caledonia	10,500	10,300	98
		Chittenden	46,100	45,400	98
		Essex	2,600	2,600	100
		Franklin	13,300	13,200	99
	Grand Isle	1,900	1,900	100	



WCAX-TV BPC1-3188 Granted 11/20/64

© American Map Corp., 14244

Net Weekly Circulation	State County	Total Households	TV Households	%
50% & Over	Lamoille	7,000	6,900	99
	Orange	9,300	9,100	98
	Orleans	9,000	8,900	99
	Rutland	23,400	22,900	98
	Washington	20,800	20,400	98
	Windsor	22,000	21,400	97
Between 25-49%	NEW HAMPSHIRE			
	Cheshire	25,100	24,400	97
	VERMONT			
	Bennington	13,700	13,400	98
	Windham	16,300	15,600	96
Between 5-24%	NEW HAMPSHIRE			
	Merrimack	42,600	41,800	98
	NEW YORK			
	St Lawrence	38,200	37,500	98
	Warren	20,900	20,500	98
	Washington	20,000	19,700	98
Station Totals		465,600	456,000	98
Net Weekly Circulation (1989)			262,200	
Average Daily Circulation (1989)			165,600	

**Need Broadcast TV or Cable TV Mail Labels
From the Factbook?**

Call Information Marketing Services
703-560-0710

Vermont—Burlington-Plattsburgh, New York

WVNY

Ch. 22

Network Service: ABC.

Licensee: Citadel Communications Co. Ltd., 100 Market Square, Burlington, VT 05401.

Studio: 100 Market Square, Burlington, VT 05401.

Telephone: 802-658-8022. TWX: 510-299-0022.

Technical Facilities: Channel No. 22 (518-524 MHz). Authorized power: 1000-kw max. & 589-kw horizontal visual, 100-kw max. & 58.9-kw horizontal aural. Antenna: 2740-ft. above av. terrain, 309-ft. above ground, 4172-ft. above sea level.

Latitude 44° 31' 40"
Longitude 72° 48' 58"

Transmitter: Mt. Mansfield.

Satellite Earth Stations: 2 in operation; Andrew receivers.

News Service: AP.

Ownership: Citadel Communications Co. Ltd., 100%. See Group Ownership of Television Stations.

Began Operation: April 19, 1968. Left air April 2, 1971; resumed operation Sept. 17, 1971. Sale to International TV Corp. (Donald G. Martin, et al.) by Vermont-New York TV Inc. approved by FCC April 17, 1974. Sale to present owner approved Oct. 18, 1982 (*Television Digest*, Vol. 22:34).

Represented (sales): Katz Television.

Represented (legal): Arent, Fox, Kintner, Plotkin & Kahn.

Personnel:

PHILIP J. LOMBARDO, chairman & president.
WILLIAM BRADLEY, vice president & general manager.
CHARLIE CUSIMANO, general sales manager.
CLIFF SMITH, local sales manager.
MICHELLE BAKER, comptroller.
LINDA RAUB, promotion director.
GARY WHEELLOCK, news director.
PAUL BRENNER, chief engineer.
TOM HANSEN, operations director.

Highest One Hour Rate: \$8500.

Highest 30 Sec. Rate: \$2000.

NETWORK BASE HOURLY RATE: \$225.

Station also received in Canadian markets.

BBM Weekly Reach (Spring 1989): 922,000.

City of License: Burlington. **AOI:** Burlington, VT-Plattsburgh, NY. **Rank:** 92.

Total Households: © MSI Consumer Market Data as of 1/1/89. TV Homes, TV% and Circulation © 1989 Arbitron. County coverage based on Arbitron study.

Net Weekly Circulation	State County	Total Households	TV Households	%
50% & Over	NEW YORK			
	Clinton	26,900	26,600	99
	Essex	14,300	14,000	98



Net Weekly Circulation	State County	Total Households	TV Households	%
50% & Over	VERMONT			
	Addison	11,200	10,900	97
	Chittenden	46,100	45,400	98
	Franklin	13,300	13,200	99
	Grand Isle	1,900	1,900	100
	Lamoille	7,000	6,900	99
	Washington	20,800	20,400	98
Between 25-49%	NEW YORK			
	Franklin	16,000	15,600	97
Between 5-24%	VERMONT			
	Caledonia	10,500	10,300	98
	Orleans	9,000	8,900	99
	Rutland	23,400	22,900	98
	NEW HAMPSHIRE			
Grafton	26,100	25,300	97	
	VERMONT			
Essex	2,600	2,600	100	
Orange	9,300	9,100	98	
Windsor	22,000	21,400	97	
Station Totals		260,400	255,400	98
Net Weekly Circulation (1989)				116,100
Average Daily Circulation (1989)				49,700

Vermont—Hartford-Hanover, New Hampshire

WNNE-TV

Ch. 31

Network Service: NBC.

Licensee: WNNE-TV Inc., Box 1310, White River Junction, VT 05001.

Studio: Holiday Inn Dr., White River Junction, VT 05001.

Telephones: 802-295-3100; 800-451-0031. TWX: 710-227-1301.

Fax: 802-295-9056.

Technical Facilities: Channel No. 31 (572-578 MHz). Authorized power: 2240-kw max. visual, 224-kw max. aural. Antenna: 2220-ft. above av. terrain, 149-ft. above ground, 3299-ft. above sea level.

Latitude 43° 26' 38"
Longitude 72° 27' 17"

Transmitter: Mt. Ascutney, Windsor, VT.

Satellite Earth Station: Transmit/receive Harris, 6.1-meter Ku-band; Scientific-Atlanta, 7-meter C-band; Vertex, 4.5-meter Ku-band; Harris, 3-meter Ku-band; Harris, Scientific-Atlanta receivers.

News Services: AP, Group W Newsfeed, NBC, Skycorn, Potomac News Service.

Ownership: Taft Communications Inc., 84.5%; Northern New England Television, 15.5%. Taft Communications Inc. ownership: Paul E. Taft, 56%; Phillip D. Taft, 17.1%; Jerry G. Bridges, 9.3%; Paul E. Milling, 4.1%; 13 others, none with as much as 1%. Taft Communications Inc. has multiple MDS interests.

Began Operation: September 27, 1978.

Represented (legal): Steptoe & Johnson, Chartered.

Represented (engineering): du Treil, Lundin & Rackley.

Personnel:

GARY ELFSTROM, vice president & general manager.
COURTNEY GALLUZZO, general sales manager.
JANE MCGARY, local sales manager.
KEN ALDRICH, chief engineer.
BRETT DAVIDSON, news director.
MIKE SMITH, program director.
PAUL SHYKULA, promotion director.
ANNE CANDON, business manager.

Highest One Hour Rate: \$1200.

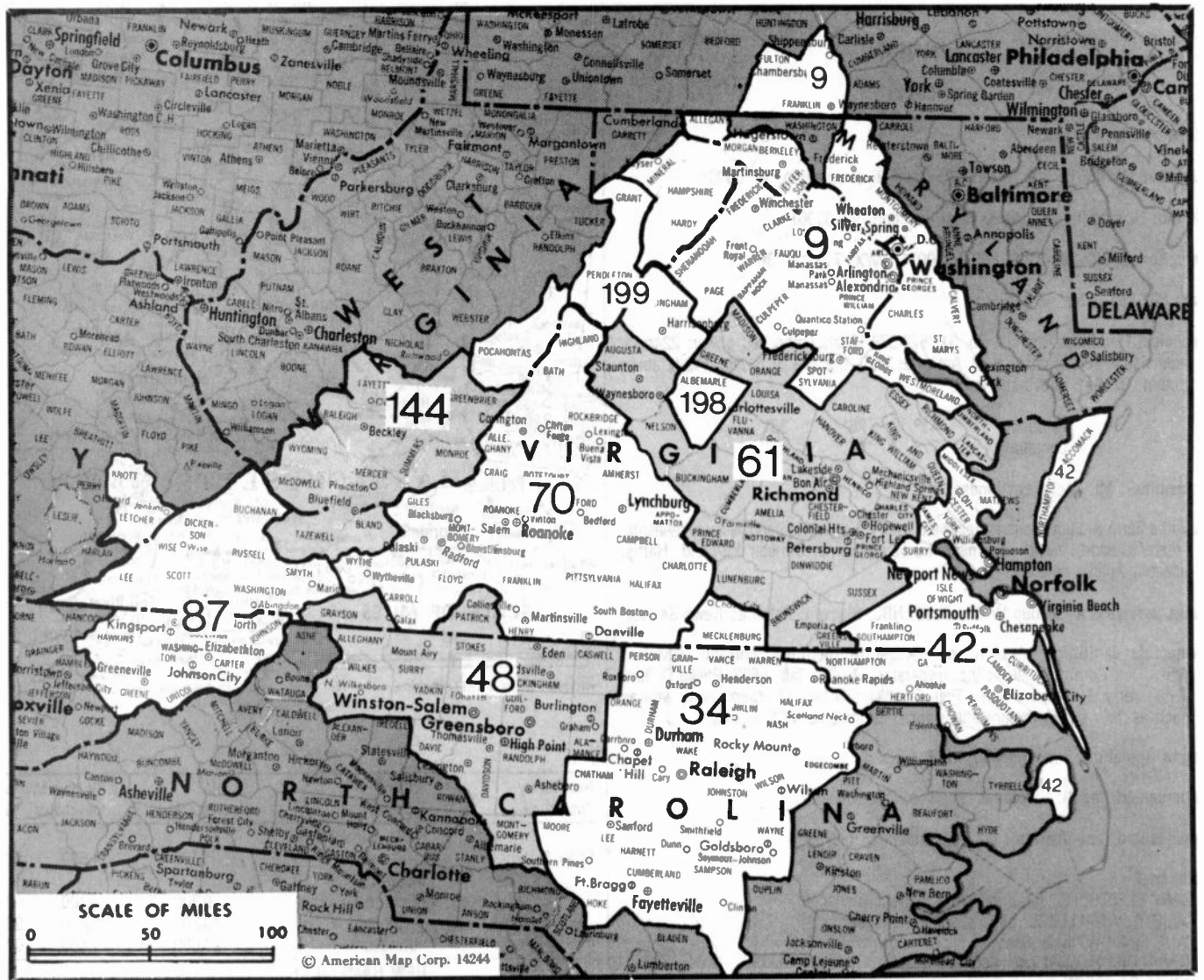
Highest 30 Sec. Rate: \$375.

City of License: Hartford. ADI: Burlington, VT-Plattsburgh, NY. Rank: 92.

Total Households: © MSI Consumer Market Data as of 1/1/89. TV Homes, TV% and Circulation © 1989 Arbitron. County coverage based on Arbitron study.



Net Weekly Circulation	State County	Total Households	TV Households	%
50% & Over	NEW HAMPSHIRE			
	Sullivan	15,100	14,600	97
	VERMONT			
	Orange	9,300	9,100	98
	Windham	16,300	15,600	96
	Windsor	22,000	21,400	97
Between 25-49%	NEW HAMPSHIRE			
	Cheshire	25,100	24,400	97
	Grafton	26,100	25,300	97
Between 5-24%	NEW HAMPSHIRE			
	Merrimack	42,600	41,800	98
	VERMONT			
	Lamoille	7,000	6,900	99
	Rutland	23,400	22,900	98
	Washington	20,800	20,400	98
Station Totals		207,700	202,400	97
Net Weekly Circulation (1989)				82,500
Average Daily Circulation (1989)				39,800



Market	Arbitron A01 TV Households	Rank	Market Area Commercial TV Stations
Washington, DC	1,638,900	9	WDCA-TV (20), WFTY (50), WJLA-TV (7), WRC-TV (4), WTKK (66), WTTG (5), WUSA (9) (11), WYED (17)
Raleigh-Durham, NC	659,400	34	WVTV-TV (10), WGNT (27), WTKR-TV (3), WTVZ (33), WVEC-TV (13)
Norfolk-Portsmouth-Newport News-Hampton, VA	556,700	42	WEJC (20), WFMY-TV (2), WGGT (48), WGHP-TV (8), WLXI-TV (61), WNRW (45), WRDG (16), WXII (12)
Greensboro-Winston Salem-High Point, NC	509,900	48	WRLH-TV (35), WTVR-TV (6), WWBT (12), WXEX-TV (8)
Richmond, VA	426,600	61	WDBJ (7), WEFC (38), WJPR (21), WSET-TV (13), WSLS-TV (10), WVFT (27)
Roanoke-Lynchburg, VA	353,300	70	WVCYB-TV (5), WETO (39), WJHL-TV (11), WKPT-TV (19)
Bristol, VA-Kingsport-Johnson City, TN	280,800	87	WQAY-TV (4), WVVA (6)
Bluefield-Beckley-Dak Hill, WV	150,200	144	WVIR-TV (29)
Charlottesville, VA	39,800	198	WHSV-TV (3)
Harrisonburg, VA	34,700	199	

State Cross Reference List

Communities that receive programs of stations that are located elsewhere.

WJHL-TV, Bristol	See Johnson City, TN
WKPT-TV, Bristol	See Kingsport, TN
WVEC-TV, Hampton	See Norfolk, VA
WOBJ & WSLS-TV, Lynchburg	See Roanoke, VA
WAVY-TV & WGNT Norfolk	See Portsmouth, VA
WXEX-TV, Petersburg	See Richmond, VA
WJPR & WSET-TV, Roanoke	See Lynchburg, VA

Virginia Station Totals as of October 1, 1989

	VHF	UHF	TOTAL
Commercial Television Stations	11	10	21
Educational Television Stations	0	10	10
	11	20	31

Virginia—Ashland

WZXX

Ch. 65

Network Service: Trinity Bcstg. Network.

Grantee: Christel Bcstg. Inc., 10211 Staples Mill Rd., Glen Allen, VA 23060.

Telephone: 804-672-2966.

Technical Facilities: Channel No. 65 (776-782 MHz). Authorized power: 824-kw max. visual. Antenna: 860-ft. above av. terrain, 869-ft. above ground, 968-ft. above sea level.

Latitude	37°	44'	32''
Longitude	77°	15'	18''

Transmitter: Rte. 652, 1-mi. from intersection of Rte. 615.

Ownership: Sherry L. Campana; Robert E. Smith; John R. Hall; James E. Campana.

Scheduled to Begin Operation: November 1, 1989.

Represented (legal): May & Dunne, Chartered.

Represented (engineering): Serge Bergen.

Personnel:
JIM CAMPANA, general manager.

Highest 30 Sec. Rate: \$25.

Arbitron Data: Not available.



City of License: Ashland. ADI: Richmond. Rank: 61.

Virginia—Bristol-Kingsport-Johnson City, TN

WCYB-TV

Ch. 5

Network Service: NBC.

Licensee: Appalachian Bcstg. Corp., Cumberland & Lee Sts., Bristol, VA 24201.

Studio: 101 Lee St., Bristol, VA 24203.

Mailing Address: Box 2069, Bristol, VA 24203; Box 397, Bristol, TN 37620.

Telephone: 703-669-4161. TWX: 510-580-2019. Fax: 703-669-8896.

Technical Facilities: Channel No. 5 (76-82 MHz). Authorized power: 83.2-kw visual, 11.5-kw aural. Antenna: 2230-ft. above av. terrain, 140-ft. above ground, 4380-ft. above sea level.

Latitude 36° 26' 57"
Longitude 82° 06' 31"

Transmitter: Rye Patch Knob, Cherokee National Forest.

Multichannel TV Sound: Stereo only.

Satellite Earth Stations: Harris, 6.1-meter C-band; Harris, 6.1-meter Ku-band; Comtech, 3.8-meter Ku & C-band; Harris, 3-meter Ku-band; Harris, Standard Communications receivers.

News Services: AP, NBC, NIWS, Sports News Satellite.

Ownership: The DGH Co., 100%. DGH ownership: Lamco Communications Inc., 100%. See Group Ownership of TV Stations.

Began Operation: August 13, 1956. Sale to present owner by Starr Bcstg. Group approved by FCC March 17, 1977 (Television Digest, Vol. 16:33). Sale to Starr by Robert H. Smith, J. Fey Rogers, Charles M. Gore & Harry M. Daniel approved Nov. 12, 1970 (Vol. 10:6, 46).

Represented (sales): Petry Television Inc.

Represented (legal): Koteen & Naftalin.

Represented (engineering): Cohen, Dippell & Everist, P.C.

Personnel:

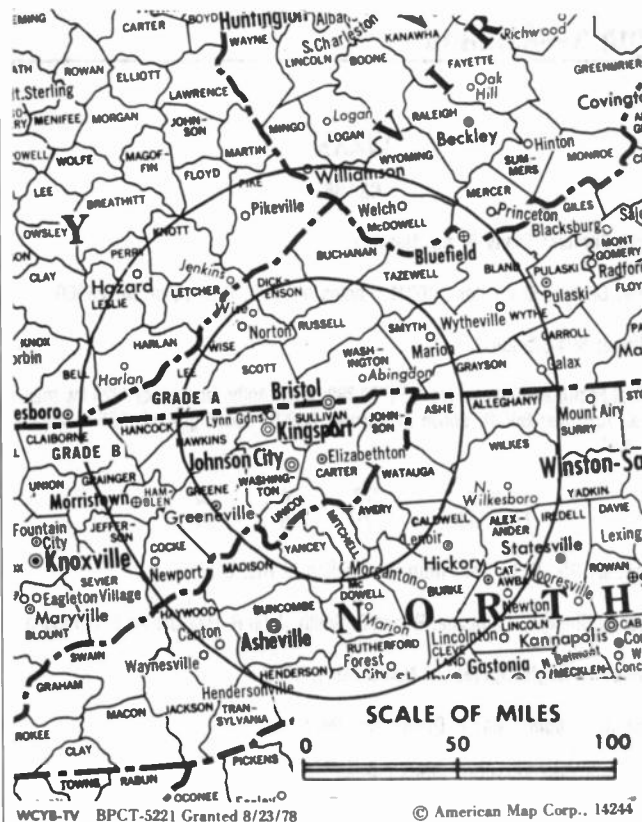
ROBERT H. SMITH JR., executive vice president & general manager.
JACK SHAVER, vice president, sales & promotion.
RICHARD TORBETT, local sales manager.
ECHEL EDENS, chief engineer.
STEVE HAWKINS, news & public service director.
CHARLES LINEBERGER, program manager.
RICK McVEY, director, creative services & promotion.
LISA KELECHAVA, promotion director.
LOUISE TAYLOR, business manager.

Rates: On request.

City of License: Bristol. ADI: Bristol, VA-Kingsport-Johnson City, TN. Rank: 87.

Total Households: © MSI Consumer Market Data as of 1/1/89. TV Homes, TV% and Circulation © 1989 Arbitron. County coverage based on Arbitron study.

Net Weekly Circulation	State County	Total Households	TV Households	%
50% & Over	KENTUCKY			
	Knott	6,100	5,900	98
	Letcher	10,900	10,700	98
	NORTH CAROLINA			
	Ashe	9,300	9,100	98
	Avery	5,400	5,300	98
	Watauga	12,800	12,600	98
	Yancey	5,800	5,700	97
	TENNESSEE			
	Carter	20,000	19,800	99
Greene	21,300	21,100	99	
Hancock	2,300	2,300	100	



Net Weekly Circulation	State County	Total Households	TV Households	%
50% & Over	KENTUCKY			
	Hawkins	17,500	17,200	99
	Johnson	5,500	5,400	98
	Sullivan	58,100	57,700	99
	Unicoi	6,500	6,400	98
	Washington	35,200	34,900	99
	VIRGINIA			
	Buchanan	12,300	12,000	98
	Dickenson	7,000	6,900	99
	Lee	9,600	9,400	98
Russell	11,900	11,700	98	
Scott	8,900	8,700	98	
Smyth	11,800	11,700	99	
Washington	24,200	23,900	99	
Wise	17,300	17,000	98	
Between 25-49%	KENTUCKY			
	Harlan	14,500	14,300	99
	Leslie	5,000	4,800	97
	NORTH CAROLINA			
	Mitchell	5,400	5,300	98
TENNESSEE	Cocke	11,400	11,200	99
	VIRGINIA			
	Tazewell	17,600	17,400	99
Between 5-24%	KENTUCKY			
	Clay	7,700	7,500	97
	Knox	10,900	10,700	98
	Perry	12,000	11,700	98
	Pike	29,900	29,400	98
	Whitley	13,400	13,200	99
	NORTH CAROLINA			
	Alleghany	4,000	3,900	97
	Caldwell	26,900	26,600	99
	(Continued on page A-1168)			
Station Totals		581,800	573,300	99
Net Weekly Circulation (1989)				326,500
Average Daily Circulation (1989)				220,000

Virginia—Charlottesville

WVIR-TV

Ch. 29

Network Service: NBC.

Licensee: Virginia Broadcasting Corp., Box 769, Charlottesville, VA 22902.

Studio: 503 E. Market St., Charlottesville, VA 22901.

Telephone: 804-977-7082. **TWX:** 510-600-6977. **Fax:** 804-972-2800.

Technical Facilities: Channel No. 29 (560-566 MHz). Authorized power: 1290-kw max. & 427-kw horizontal visual, 129-kw max. & 42.7-kw horizontal aural. Antenna: 1200-ft. above av. terrain, 301-ft. above ground, 1765-ft. above sea level.

Latitude 37° 59' 00"
Longitude 78° 28' 54"

Transmitter: Carter Mountain, 3.5-mi. S of Charlottesville.

Multichannel TV Sound: Stereo only.

Satellite Earth Stations: Scientific-Atlanta, 5-meter.

News Service: UPI.

Ownership: Waterman Broadcasting Corp., 100%. See Group Ownership of Television Stations.

Began Operation: March 11, 1973. Sale to present owner by Harold B. Wright Jr., et al., approved by FCC Oct. 30, 1986.

Represented (sales): Katz Television.

Represented (legal): Cohn & Marks.

Represented (engineering): Cohen, Dippell & Everist, P.C.

Personnel:

HAROLD B. WRIGHT JR., vice president & general manager.
JIM FERNALD, general sales manager.
SID SHUMATE, chief engineer.
DAVE CUPP, news director.
BOB DOYLE, program director.
PHYLLIS MELTON, business manager.

Highest One Hour Rate: \$1000.

Highest 30 Sec. Rate: \$200.

NETWORK BASE HOURLY RATE: \$50.

City of License: Charlottesville. **ADI:** Charlottesville. **Rank:** 198.

Total Households: © MSI Consumer Market Data as of 1/1/89. TV Homes, TV% and Circulation © 1989 Arbitron. County coverage based on Arbitron study.

Net Weekly Circulation	State County	Total Households	TV Households	%
50% & Over	VIRGINIA			
	Albemarle	40,200	39,500	98
	Fluvanna	4,100	4,000	98



Net Weekly Circulation	State County	Total Households	TV Households	%
50% & Over	Greene	3,200	3,100	97
	VIRGINIA			
	Augusta	33,400	33,000	99
	Buckingham	3,900	3,800	97
	Madison	3,900	3,800	97
Between 25-49%	Orange	7,500	7,400	98
	Rockingham	28,300	27,900	99
	VIRGINIA			
	Amelia	2,800	2,700	96
	Culpeper	8,700	8,600	99
Between 5-24%	Cumberland	2,900	2,800	96
	Louisa	6,900	6,800	98
	Nelson	4,300	4,200	98
	Nottoway	5,400	5,300	98
	WEST VIRGINIA			
Hardy	3,700	3,600	97	
Station Totals		159,200	156,500	98
Net Weekly Circulation (1989)				75,100
Average Daily Circulation (1989)				43,600

Virginia—Harrisonburg

WHSV-TV

Ch. 3

Network Service: ABC.

Licensee: Benedek Bcstg. of Virginia Inc., Box TV3, Harrisonburg, VA 22801-0030.

Studio: Rte. 33 West, Harrisonburg, VA 22801.

Mailing Address: Box TV3, Harrisonburg, VA 22801-0030.

Telephone: 703-433-9191. TWX: 710-839-1394.

Technical Facilities: Channel No. 3 (60-66 MHz). Authorized power: 8.32-kw visual, 0.83-kw aural (maximum power permitted by FCC, 100-kw equivalent for antenna height). Antenna: 2130-ft. above av. terrain, 332-ft. above ground, 3287-ft. above sea level.

Latitude 38° 36' 05"
Longitude 78° 37' 57"

Transmitter: Big Mountain, New Market, VA.

Satellite Earth Stations: ADM, 6.1-meter C-band; Andrew, 4.7-meter C-band; ChannelMaster, 3.7-meter C-band; AFC, 3.6-meter Ku-band; Avartek, M/A-Corn receivers.

News Services: AP, ABC.

Ownership: A. Richard Benedek, 100%. See Group Ownership of Television Stations.

Began Operation: October 9, 1953. Sale to present owner by Worrell Bcstg. approved by FCC Nov. 5, 1986. Sale to Worrell Bcstg. by Gilmore Bcstg. approved by FCC Jan. 15, 1976; transfer completed June 3, 1976. Sale to Gilmore Bcstg. by Evening Star and Hamilton Shea approved Aug. 9, 1965 (*Television Digest*, Vol. 5:23, 33). Previous sale of 50% by Transcontinent Corp. and 1% by Hamilton Shea to the Evening Star Broadcasting Co. approved Sept. 23, 1959 (Vol. 15:30, 32, 39). Sale to Transcontinent Corp. & Hamilton Shea as co-equal owners by Frederick L. Ailman approved May 29, 1956 (Vol. 12:15, 22).

Represented (sales): Katz Television.

Represented (legal): Wilner & Scheiner.

Personnel:

- ROBERT GANZER, general manager.
- BOB BOLYARD, general sales manager.
- G. F. EKLUND, local sales manager.
- PATTI SKINMORE, national sales coordinator.
- RICHARD HIETT, chief engineer & operations manager.
- GARY SMITH, news director.
- JOHN DODSON, program director.
- KATRINA GRUNDY, promotion director.
- BRENDA BROWN, business manager.
- DIANE CHANDLER, marketing director.

Highest One Hour Rate: \$2000.

Highest 30 Sec. Rate: \$600.

NETWORK BASE HOURLY RATE: \$900.

City of License: Harrisonburg. **ADI:** Harrisonburg. **Rank:** 199.

Total Households: © MSI Consumer Market Data as of 1/1/89. TV Homes, TV% and Circulation © 1989 Arbitron. County coverage based on Arbitron study.

Net Weekly Circulation	State County	Total Households	TV Households	%
50% & Over	VIRGINIA			
	Augusta	33,400	33,000	99
	Page	7,700	7,700	100



WHSV-TV BMPCT-1171 Granted 7/28/53

© American Map Corp., 14244

Net Weekly Circulation	State County	Total Households	TV Households	%
50% & Over	Rockingham	28,300	27,900	99
	Shenandoah	11,400	11,300	99
	WEST VIRGINIA			
	Hardy	3,700	3,600	97
	Pendleton	3,000	2,900	97
Between 25-49%	VIRGINIA			
	Albemarle	40,200	39,500	98
	Frederick	21,300	21,100	99
	Greene	3,200	3,100	97
	Warren	9,200	9,000	98
	WEST VIRGINIA			
	Grant	3,600	3,500	97
	Hampshire	6,000	5,900	98
Between 5-24%	VIRGINIA			
	Amelia	2,800	2,700	96
	Culpeper	8,700	8,600	99
	Madison	3,900	3,800	97
	Orange	7,500	7,400	98
	Rockbridge	10,300	10,200	99
	Spotsylvania	20,900	20,700	99
	WEST VIRGINIA			
	Morgan	4,500	4,400	98
	Pocahontas	3,800	3,700	96
Station Totals		233,400	230,000	99
Net Weekly Circulation (1989)			107,000	
Average Daily Circulation (1989)			58,100	

Virginia—Lynchburg

WJPR

Ch. 21

Network Service: Fox.

Licensee: Lynchburg-Roanoke TV Corp., Debtor-in-Possession, 2820 Linkhorne Dr., Lynchburg, VA 24503.

Studio: 2820 Linkhorne Dr., Lynchburg, VA 24503.

Telephone: 804-384-0021. **Fax:** 804-384-0103.

Technical Facilities: Channel No. 21 (512-518 MHz). Authorized power: 4207-kw max. visual, 421-kw max. aural. Antenna: 1638-ft. above av. terrain, 964-ft. above ground, 2744-ft. above sea level.

Latitude 37° 19' 14"
Longitude 79° 37' 57"

Transmitter: Flat Top Mountain, Bedford County.

Multichannel TV Sound: Stereo only.

Satellite Earth Station: Comtech, 5-meter; M/A-Com, Pinzone receivers.

Ownership: Thomas F. Carney, gen. partner, 60%; Rinaldo (Rye B.) Page, gen. partner, 20%; Martin J. O'Meara, gen. partner, 10%; Ralph Renick, Ltd. partner, 5%; I. Paul Arcuri, Ltd. partner, 2%; Jonathan A. Samen, Ltd. partner, 3%. Carney & O'Meara have interest in WJTC(TV), Pensacola, FL.

Began Operation: March 23, 1986.

Represented (sales): Adam Young Inc.

Represented (legal): Arter & Hadden.

Represented (engineering): Broadcast Engineering Services Inc.

Personnel:

LON MIROLLI, vice president & general manager.
MIKE RACANELLI, program director.
DIANE FANNING, promotion director.
HELEN SCARBORO, business manager.
GEORGE STEIN, chief engineer.

Highest 30 Sec. Rate: \$120.

City of License: Lynchburg. **AOI:** Roanoke-Lynchburg. **Rank:** 70.

Total Households: © MSI Consumer Market Data as of 1/1/89. TV Homes, TV% and Circulation © 1989 Arbitron. County coverage based on Arbitron study.

Net Weekly Circulation	State County	Total Households	TV Households	%
50% & Over	VIRGINIA			
	Bedford	15,800	15,600	98
Between 25-49%	VIRGINIA			
	Appomattox	4,500	4,400	98
	Campbell	41,800	41,300	99
	Franklin	13,000	12,800	98
	Roanoke	78,500	77,800	99



WJPR BMPCT-85110IKI Granted 12/5/85

© American Map Corp., No. 14244

Net Weekly Circulation	State County	Total Households	TV Households	%
Between 5-24%	VIRGINIA			
	Alleghany	9,600	9,500	99
	Amherst	10,000	9,800	98
	Halifax	12,200	12,000	98
	Montgomery	26,800	26,500	99
	Pittsylvania	40,700	40,200	99
	Prince Edward	5,200	5,100	98
Rockbridge	10,300	10,200	99	
Station Totals		268,400	265,200	99
Net Weekly Circulation (1989)			67,300	
Average Daily Circulation (1989)			23,100	

NEED BROADCAST TV OR CABLE TV DATA FROM THE FACTBOOK ON TAPE OR DISKETTE? NEED CUSTOMIZED REPORTS?

Call Warren Publishing's Market Research & Data Sales Dept.

202-872-9200

Virginia—Lynchburg

WSET-TV

Ch. 13

Network Service: ABC.

Licensee: WSET Inc., Box 11588, Lynchburg, VA 24506.

Studio: 2320 Langhome Rd., Lynchburg, VA 24501.

Mailing Address: Box 11588, Lynchburg, VA 24506.

Telephone: 804-528-1313. **Fax:** 804-847-0458.

Technical Facilities: Channel No. 13 (210-216 MHz). Authorized power: 300-kw visual, 29.5-kw aural. Antenna: 836-ft. above av. terrain, 620-ft. above ground, 1960-ft. above sea level.

Latitude 37° 18' 54"
Longitude 79° 38' 06"

Transmitter: Thaxton Mountain, 15-mi. E of Roanoke.

Satellite Earth Stations: Andrew, 7-meter; Microdyne, 7-meter; Avantek, M/A-Com, Microdyne receivers.

News Services: ABC, AP, UPI.

Ownership: Allbritton Communications Co., 100%. See Group Ownership of Television Stations.

Began Operation: February 8, 1953. Sale to present owner by Evening Star Bcstg. Co. approved May 5, 1976. Sale to Evening Star by Lynchburg Bcstg. Co. approved Aug. 23, 1965 by FCC (Television Digest, Vol. 5:25, 35).

Represented (sales): Katz Television.

Represented (legal): Hogan & Hartson.

Represented (engineering): Jansky & Bailey.

Personnel:

DAVID McATEE, president & general manager.
DOROTHY BALLAGH, manager, operations.
DOUGLAS DANIEL, director of engineering.
WILLIAM BOUYER, news director.
BAILEY DWIGGINS, program director.
JOHN CRUMPLER, promotion director.
BEVE LUTZ, manager, business services.
MONIQUE BUTLER, community services director.

Rates: On request.

City of License: Lynchburg. **ADI:** Roanoke-Lynchburg. **Rank:** 70.

Total Households: © MSI Consumer Market Data as of 1/1/89. TV Homes, TV% and Circulation © 1989 Arbitron. County coverage based on Arbitron study.

Net Weekly Circulation	State County	Total Households	TV Households	%
50% & Over	VIRGINIA			
	Alleghany	9,600	9,500	99
	Amherst	10,000	9,800	98
	Appomattox	4,500	4,400	98
	Bath	2,000	2,000	100
	Bedford	15,800	15,600	98
	Botetourt	9,000	8,900	99
	Campbell	41,800	41,300	99
	Charlotte	4,000	3,900	98
	Franklin	13,000	12,800	98
	Giles	6,200	6,100	98
	Halifax	12,200	12,000	98
	Montgomery	26,800	26,500	99
	Pittsylvania	40,700	40,200	99
Roanoke	78,500	77,800	99	



Net Weekly Circulation	State County	Total Households	TV Households	%
Between 25-49%	VIRGINIA			
	Buckingham	3,900	3,800	97
	Floyd	4,500	4,400	98
	Henry	28,100	27,800	99
	Highland	1,100	1,100	100
	Mecklenburg	10,600	10,400	98
	Nelson	4,300	4,200	98
	Pulaski	12,900	12,700	99
	Rockbridge	10,300	10,200	99
	Wythe	9,500	9,300	98
WEST VIRGINIA	Pocahontas	3,800	3,700	96
	NORTH CAROLINA			
Between 5-24%	Caswell	7,300	7,200	99
	Person	11,200	11,100	99
	Rockingham	33,300	33,000	99
VIRGINIA	Albemarle	40,200	39,500	98
	Augusta	33,400	33,000	99
	Bland	2,200	2,100	95
	Carroll	9,700	9,500	98
	Craig	1,600	1,600	100
	Cumberland	2,900	2,800	96
	Lunenburg	4,200	4,100	98
	Patrick	6,500	6,400	98
	Prince Edward	5,200	5,100	98
	Tazewell	17,600	17,400	99
WEST VIRGINIA	Greenbrier	14,400	14,100	98
	Mercer	27,400	27,100	99
	Monroe	4,800	4,700	97
Station Totals		585,000	577,100	99
Net Weekly Circulation (1989)			272,700	
Average Daily Circulation (1989)			142,500	

Virginia—Manassas

WTKK

Ch. 66

Network Service: None, independent.

Licensee: National Capital Christian Broadcasting Inc., Box 3150, Manassas, VA 22110.

Studio: 9008 Center St., Manassas, VA 22110.

Telephone: 703-369-3400. **Telex:** 62576490.

Technical Facilities: Channel No. 66 (782-788 MHz). Authorized power: 5000-kw max. visual, 500-kw max. aural. Antenna: 550-ft. above av. terrain, 459-ft. above ground, 897-ft. above sea level.

Latitude	38°	47'	16"
Longitude	77°	19'	48"

Transmitter: 6110 Ox Rd., Fairfax Station.

Satellite Earth Stations: Weatherscan, 10-meter; Weatherscan, 3-meter; Weatherscan, 2.3-meter Ku-band.

Ownership: National Capital Christian Broadcasting Inc., non-stock corp. Lester R. Raker, pres.; K. L. Raker, v.p.; T. L. Foltz, secy-treas.

Began Operation: March 26, 1978.

Represented (sales): Hugh Wallace Inc.

Represented (legal): John H. Midlen Jr.

Represented (engineering): A. D. Ring & Associates, P.C.

Personnel:

- LESTER R. RAKER, president & general manager.
- THOMAS L. FOLTZ, station manager.
- KEVIN THOMAS, general sales manager.
- BOBBY POWELL, chief engineer.
- ROGER RAKER, news director.

Highest One Hour Rate: \$1500.



WTKK BMPCT-820128KE Granted 3/5/82

© American Map Corp., 14244

Highest 30 Sec. Rate: \$64.

Arbitron Data: Not available.

City of License: Manassas. **AOI:** Washington, DC. **Rank:** 9.

Virginia—Norfolk

WJCB

Ch. 49

Network Service: None, independent.

Grantee: Tidewater Christian Communications Corp., 1930 E. Pembroke Ave., Hampton, VA 23663.

Mailing Address: Box 1892, Norfolk, VA 23501.

Telephone: 804-627-7500.

Technical Facilities: Channel No. 49 (680-686 MHz). Authorized power: 495.9-kw max. visual. Antenna: 509-ft. above av. terrain, 499-ft. above ground, 522-ft. above sea level.

Latitude	36°	48'	32"
Longitude	76°	30'	13"

Transmitter: On Hwy. 337, 0.75-mi. S of Driver.

Ownership: Rev. James E. Vaughan, chmn.-pres., 10%; Rev. Daniel Burton, v.p., 10%; Maurice Barco, secy., 10%; Rev. Anne T. Barnes, treas., 10%; Rev. Samuel Carruth, 10%; Rev. Charles E. Williams, 10%; Rev. C. K. Jones, 10%; Bishop Samuel Green Jr., 10%; Richard R. Honablu, 10%; Dr. Wilbert D. Edgerton, 10%.

Began Operation: May 29, 1989.

Personnel:

REV. DWIGHT GREEN, general manager.
LEONARD PARSON, local sales manager.

Rates: On request.

Arbitron Data: Not available.



City of License: Norfolk. **ADI:** Norfolk-Portsmouth-Newport News-Hampton. **Rank:** 42.

Virginia—Norfolk

WTKR-TV

Ch. 3

Network Service: CBS.

Licensee: Narragansett Television L. P., 720 Boush St., Norfolk, VA 23510.

Studio: 720 Boush St., Norfolk, VA 23510.

Telephone: 804-446-1000.

Technical Facilities: Channel No. 3 (60-66 MHz). Authorized power: 100-kw visual, 10-kw aural. Antenna: 980-ft. above av. terrain, 1029-ft. above ground, 1049-ft. above sea level.

Latitude 36° 48' 56"
Longitude 76° 28' 00"

Transmitter: 5277 Nansemond Pkwy., Suffolk, VA 23434.

Satellite Earth Stations: C-band; Ku-band; Harris, Scientific-Atlanta receivers.

News Services: AP, CBS, Conus, NIWS, UPI.

Ownership: Narragansett Capital Assoc., 100%. See Group Ownership of Television Stations.

Began Operation: April 2, 1950. Sale to Knight-Ridder by Landmark Television approved by FCC Jan. 16, 1981 (Television Digest, Vol. 20:33; 21:4) Sale to present owners approved April 26, 1989 (Vol. 29:9).

Represented (sales): Harrington, Righter & Parsons Inc.

Represented (legal): Reed, Smith, Shaw & McClay.

Personnel:

CHRISTOPHER W. PIKE, general manager.
MARJORIE NELOWET, general sales manager.
JON ERKENBRACK, local sales manager.
CHARLOTTE HARWOOD, national sales manager.
GENE GILDOW, chief engineer.
CAROL RUEPPEL, news director.
JACK WELSBY, business manager.
DAVID TRESSEL, director of marketing.
JULIE MCCOLLUM, director of personnel & community relations.
DALE GAUDING, editorial director.

Highest One Hour Rate: \$5500.

Highest 30 Sec. Rate: \$2000.

NETWORK BASE HOURLY RATE: \$1600.

City of License: Norfolk. ADI: Norfolk-Portsmouth-Newport News-Hampton. Rank: 42.

Total Households: © MSI Consumer Market Data as of 1/1/89. TV Homes, TV% and Circulation © 1989 Arbitron. County coverage based on Arbitron study.

Net Weekly Circulation	State County	Total Households	TV Households	Households %
50% & Over	NORTH CAROLINA			
	Camden	2,000	2,000	100
	Chowan	5,300	5,200	98
	Currituck	5,400	5,300	98
	Dare	8,300	8,100	98
	Gates	3,300	3,200	97
	Hertford	8,300	8,200	99
	Northampton	7,700	7,500	98
	Pasquotank	11,200	11,000	99
	Perquimans	4,200	4,100	99
	VIRGINIA			
	Accomack	11,800	11,500	98
	Gloucester	10,400	10,300	99
	Greensville	5,000	4,900	98
Isle Of Wight	8,500	8,400	99	
James City	13,000	12,900	99	



Net Weekly Circulation	State County	Total Households	TV Households	Households %
50% & Over	Lancaster	4,300	4,200	98
	Mathews	3,700	3,600	97
	Middlesex	3,500	3,400	97
	Northampton	5,600	5,500	98
	Southampton	7,900	7,800	98
	Surry	2,100	2,100	100
	York	16,700	16,500	99
	Chesapeake City	46,100	45,700	99
	Hampton City	44,500	44,200	99
	Newport News City	58,900	58,600	99
	Norfolk City	93,700	92,900	99
	Portsmouth City	40,100	39,800	99
	Suffolk City	17,700	17,400	98
Va Beach City	116,500	115,800	99	
Between 25-49%	VIRGINIA			
	Sussex	3,400	3,300	97
Between 5-24%	NORTH CAROLINA			
	Bertie	7,600	7,400	97
	Halifax	19,700	19,300	98
	Tyrrell	1,500	1,500	100
	Washington	5,200	5,100	98
VIRGINIA				
Charles City	2,000	2,000	98	
King And Queen	2,300	2,200	98	
King William	3,600	3,600	100	
New Kent	4,000	3,900	98	
Northumberland	4,100	4,100	99	
Westmoreland	5,900	5,800	98	
Station Totals		625,000	618,300	99
Net Weekly Circulation (1989)			496,100	
Average Daily Circulation (1989)			298,600	

Virginia—Norfolk

WTVZ

Ch. 33

(Also serves Virginia Beach, Hampton, Newport News, Portsmouth & Chesapeake, VA)

Network Service: Fox.

Licensee: WTVZ Inc., 900 Granby St., Norfolk, VA 23510.

Studio: 900 Granby St., Norfolk, VA 23510.

Telephone: 804-622-3333. **Fax:** 804-623-1541.

Technical Facilities: Channel No. 33 (584-590 MHz). Authorized power: 5000-kw max. & 1320-kw horizontal visual, 204-kw horizontal aural. Antenna: 910-ft. above av. terrain, 1027-ft. above ground, 1049-ft. above sea level.

Latitude 36° 48' 32"
Longitude 76° 30' 13"

Transmitter: 1-mi. S of Driver, VA.

Satellite Earth Stations: Andrew, 5-meter C-band; Continental, 4.9-meter C-band; AFC, 3.7-meter Ku-band; DX Engineering, M/A-Com, Scientific-Atlanta receivers.

Ownership: Charles McFadden.

Began Operation: September 24, 1979. Sale to present owner by TVX Broadcast Group approved by FCC May 24, 1989 (Television Digest, Vol. 29:15).

Represented (sales): Seitel Inc.

Represented (legal): Heron, Burchette, Ruckert & Rothwell.

Personnel:

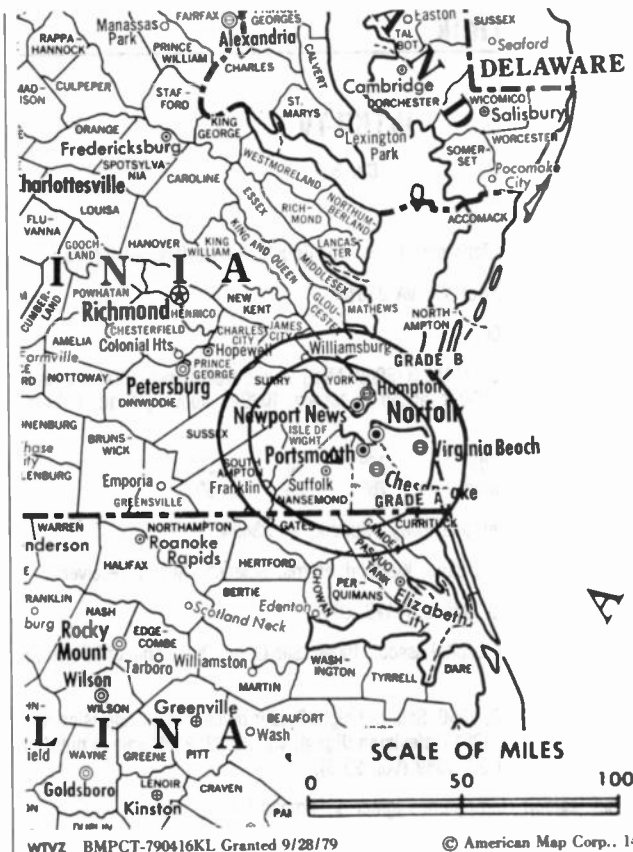
- CHARLES McFADDEN, president.
- ELISE TUCKER, general sales manager.
- JEFF ARMSTRONG, national sales manager.
- ED CUTHEROLL, chief engineer.
- MARK HUDGINS, program director.
- SHELLEY STILES, promotion director.

Rates: On request.

City of License: Norfolk. **ADI:** Norfolk-Portsmouth-Newport News-Hampton. **Rank:** 42.

Total Households: © MSI Consumer Market Data as of 1/1/89. TV Homes, TV% and Circulation © 1989 Arbitron. County coverage based on Arbitron study.

Net Weekly Circulation	State County	Total Households	TV Households	%
50% & Over	NORTH CAROLINA			
	Camden	2,000	2,000	100
	VIRGINIA			
	Isle Of Wight	8,500	8,400	99
	Northampton	5,600	5,500	98
	York	16,700	16,500	99
	Chesapeake City	46,100	45,700	99
	Hampton City	44,500	44,200	99
	Newport News City	58,900	58,600	99
	Norfolk City	93,700	92,900	99
Portsmouth City	40,100	39,800	99	
Suffolk City	17,700	17,400	98	
Between 25-49%	NORTH CAROLINA			
	Chowan	5,300	5,200	98
	Currituck	5,400	5,300	98



WTVZ BMPCT-790416KL Granted 9/28/79

© American Map Corp., 14244

Net Weekly Circulation	State County	Total Households	TV Households	%	
Between 25-49%	Gates	3,300	3,200	97	
	Hertford	8,300	8,200	99	
	Pasquotank	11,200	11,000	99	
	Perquimans	4,200	4,100	99	
	VIRGINIA				
	Accomack	11,800	11,500	98	
	Gloucester	10,400	10,300	99	
	James City	13,000	12,900	99	
	Southampton	7,900	7,800	98	
	Surry	2,100	2,100	100	
	Va Beach City	116,500	115,800	99	
Between 5-24%	NORTH CAROLINA				
	Bertie	7,600	7,400	97	
	Northampton	7,700	7,500	98	
	Tyrrell	1,500	1,500	100	
	Washington	5,200	5,100	98	
VIRGINIA					
	King And Queen	2,300	2,200	98	
	Mathews	3,700	3,600	97	
	New Kent	4,000	3,900	98	
	Sussex	3,400	3,300	97	
Station Totals		568,600	562,900	99	
Net Weekly Circulation (1989)				284,100	
Average Daily Circulation (1989)				115,000	

Virginia—Hampton-Norfolk

WVEC-TV

Ch. 13

Network Service: ABC.

Licensee: WVEC Television Inc., 613 Woodis Ave., Norfolk, VA 23510.

Studio: 613 Woodis Ave., Norfolk, VA 23510.

Hampton Bureau: 1932 Pembroke Ave., Hampton, VA 23663.

Telephone: 804-625-1313; 804-722-6331. Fax: 804-628-6220.

Technical Facilities: Channel No. 13 (210-216 MHz). Authorized power: 234-kw visual, 23.4-kw aural. Antenna: 980-ft. above av. terrain, 1028-ft. above ground, 1049-ft. above sea level.

Latitude 36° 49' 00"
Longitude 76° 28' 05"

Transmitter: Shoulders Hill Rd., 2-mi. E of Driver, VA.

Multichannel TV Sound: Stereo only.

Satellite Earth Stations: Scientific-Atlanta, 10-meter C-band; Andrew, 7.3-meter C-band; Andrew, 4.5-meter C-band; RCA, 3.7-meter Ku-band; Andrew, RCA, Scientific-Atlanta receivers.

News Service: AP.

Ownership: A. H. Belo Corp. See Group Ownership of Television Stations.

Began Operation: September 19, 1953 on Ch. 15. Nov. 13, 1959 it switched to Ch. 13. Sale to Corinthian Bcstg. by Thomas P. Chisman, et al., approved by FCC Feb. 12, 1980 (Television Digest, Vol. 19:21). Sale to present owner approved Nov. 29, 1983 (Vol. 23:20).

Represented (sales): TeleRep Inc.

Represented (legal): Dow, Lohnes & Albertson.

Personnel:

- J. WILLIAM BEINDORF, president & general manager.
- MARK YOUNG, general sales manager.
- HARROL A. BRAUER III, local sales manager.
- JIM LAURA, national sales manager.
- DICK CANNON, chief engineer.
- TONY BALLEW, news director.
- MEYER DAVIS, director of programming & operations.
- CIL FRAZIER, advertising & promotion director.
- DAVE YARASHES, business manager.
- CHRIS DALEY, marketing director.
- PETE McELVEEN, production manager.
- SHERRI BRENNEN, community affairs director.

Rates: On request.

NETWORK BASE HOURLY RATE: \$1275.

City of License: Hampton. ADI: Norfolk-Portsmouth-Newport News-Hampton. Rank: 42.

Total Households: © MSI Consumer Market Data as of 1/1/89. TV Homes. TV% and Circulation © 1989 Arbitron. County coverage based on Arbitron study.

Net Weekly Circulation	State County	Total Households	TV Households	%	
50% & Over	NORTH CAROLINA				
		Camden	2,000	2,000	100
		Chowan	5,300	5,200	98
		Currituck	5,400	5,300	98
		Dare	8,300	8,100	98
		Gates	3,300	3,200	97
		Hertford	8,300	8,200	99
		Pasquotank	11,200	11,000	99
		Perquimans	4,200	4,100	99
		VIRGINIA			
		Accomack	11,800	11,500	98
		Gloucester	10,400	10,300	99



Net Weekly Circulation	State County	Total Households	TV Households	%										
50% & Over	ISLE OF WIGHT													
		Isle Of Wight	8,500	8,400	99									
	JAMES CITY		James City	13,000	12,900	99								
		MATHEWS		Mathews	3,700	3,600	97							
			NORTHAMPTON		Northampton	5,600	5,500	98						
				SOUTHAMPTON		Southampton	7,900	7,800	98					
					SURRY		Surry	2,100	2,100	100				
						YORK		York	16,700	16,500	99			
							CHESAPEAKE CITY		Chesapeake City	46,100	45,700	99		
								HAMPTON CITY		Hampton City	44,500	44,200	99	
									NEWPORT NEWS CITY		Newport News City	58,900	58,600	99
										NORFOLK CITY		Norfolk City	93,700	92,900
	PORTSMOUTH CITY		Portsmouth City	40,100	39,800	99								
SUFFOLK CITY			Suffolk City	17,700	17,400	98								
Va BEACH CITY		Va Beach City	116,500	115,800	99									
Between 25-49%	NORTH CAROLINA													
		Bertie	7,600	7,400	97									
		Northampton	7,700	7,500	98									
		Tyrrell	1,500	1,500	100									
VIRGINIA		Greensville	5,000	4,900	98									
		Lancaster	4,300	4,200	98									
		Middlesex	3,500	3,400	97									
Between 5-24%	NORTH CAROLINA													
		Washington	5,200	5,100	98									
	VIRGINIA													
		King And Queen	2,300	2,200	98									
		King William	3,600	3,600	100									
		New Kent	4,000	3,900	98									
		Northumberland	4,100	4,100	99									
		Sussex	3,400	3,300	97									
Station Totals		597,400	591,200	99										
Net Weekly Circulation (1989)			488,400											
Average Daily Circulation (1989)			294,500											

Virginia—Portsmouth-Norfolk-Newport News

WAVY-TV

Ch. 10

Network Service: NBC.

Licensee: WAVY TV Inc., 300 Wavy St., Portsmouth, VA 23704.

Studio: 300 Wavy St., Portsmouth, VA 23704.

Telephone: 804-393-1010. Fax: 804-399-7628.

Technical Facilities: Channel No. 10 (192-198 MHz). Authorized power: 316-kw visual, 38.9-kw aural. Antenna: 990-ft. above av. terrain, 1026-ft. above ground, 1050-ft. above sea level.

Latitude 36° 49' 14"
Longitude 76° 30' 41"

Transmitter: 2865 Kings Hwy., Driver, VA.

Multichannel TV Sound: Stereo only.

Satellite Earth Stations: Transmit/receive Harris, 6.1-meter Ku-band; Andrew, 4.5-meter Ku & C-band; Harris, 3.5-meter Ku-band; Harris, 3.1-meter C-band; Andrew, DX Engineering, Harris, Microdyne receivers.

News Services: AP, UPI.

Ownership: LIN Television Corp., 100%. See Group Ownership of Television Stations.

Began Operation: September 1, 1957. Sale to LIN Bcstg. by Tidewater Teleradio Inc. approved by FCC March 27, 1968.

Represented (sales): Blair Television.

Represented (legal): Covington & Burling.

Personnel:

- DOUG ADAMS, general manager.
- BILL LOGAN, station manager.
- JACK PARIS, general sales manager.
- JOE BOWMAN, local sales manager.
- GARY B. SMART, national sales manager.
- TED HAND, chief engineer.
- DAVE OVERTON, news director.
- CHRIS COOK, promotion & marketing director.
- MANNY MUNOZ, business manager.

Highest 30 Sec. Rate: \$2500.

NETWORK BASE HOURLY RATE: \$1000.

City of License: Portsmouth. ADI: Norfolk-Portsmouth-Newport News-Hampton. Rank: 42.

Total Households: © MSI Consumer Market Data as of 1/1/89. TV Homes, TV% and Circulation © 1989 Arbitron. County coverage based on Arbitron study.

Net Weekly Circulation	State County	Total Households	TV Households	%
50% & Over	NORTH CAROLINA			
	Camden	2,000	2,000	100
	Chowan	5,300	5,200	98
	Currituck	5,400	5,300	98
	Dare	8,300	8,100	98
	Gates	3,300	3,200	97
	Hertford	8,300	8,200	99
	Northampton	7,700	7,500	98
	Pasquotank	11,200	11,000	99
	Perquimans	4,200	4,100	99
	VIRGINIA			
	Accomack	11,800	11,500	98
	Gloucester	10,400	10,300	99
	Greensville	5,000	4,900	98
Isle Of Wight	8,500	8,400	99	
James City	13,000	12,900	99	
Lancaster	4,300	4,200	98	



WAVY-TV BPCT-1750 Granted 5/29/56

© American Map Corp., 14244

Net Weekly Circulation	State County	Total Households	TV Households	%
50% & Over	Mathews	3,700	3,600	97
	Northampton	5,600	5,500	98
	Southampton	7,900	7,800	98
	Surry	2,100	2,100	100
	York	16,700	16,500	99
	Chesapeake City	46,100	45,700	99
	Hampton City	44,500	44,200	99
	Newport News City	58,900	58,600	99
	Norfolk City	93,700	92,900	99
	Portsmouth City	40,100	39,800	99
	Suffolk City	17,700	17,400	98
	Va Beach City	116,500	115,800	99
	Between 25-49%	NORTH CAROLINA		
Bertie		7,600	7,400	97
Halifax		19,700	19,300	98
Tyrrell	1,500	1,500	100	
VIRGINIA	Middlesex	3,500	3,400	97
	Sussex	3,400	3,300	97
	MARYLAND	Somerset	6,900	6,800
NORTH CAROLINA				
Between 5-24%	Washington	5,200	5,100	98
	VIRGINIA			
Charles City	2,000	2,000	98	
King And Queen	2,300	2,200	98	
King William	3,600	3,600	100	
New Kent	4,000	3,900	98	
Northumberland	4,100	4,100	99	
Westmoreland	5,900	5,800	98	
Station Totals		631,900	625,100	99
Net Weekly Circulation (1989)				514,000
Average Daily Circulation (1989)				312,900

Virginia—Portsmouth-Norfolk-Newport News

WGNT

(formerly WYAH)

Ch. 27

Network Service: None, independent.

Licensee: Centennial Communications Inc., 600 Thimble Shoals Blvd., Newport News, VA 23612-2888.

Studio: 1318 Spratley St., Portsmouth, VA 23704.

Telephone: 804-393-2501. TWX: 710-882-7526. Fax: 804-399-3303.

Technical Facilities: Channel No. 27 (548-554 MHz). Authorized power: 2341-kw max. & 1440-kw horizontal visual, 478-kw max. & 288-kw horizontal aural. Antenna: 970-ft. above av. terrain, 1025-ft. above ground, 1045-ft. above sea level.

Latitude 36° 48' 47"
Longitude 76° 27' 45"

Transmitter: State Rte. 337, 0.4-mi. E of junction of Rtes. 337 & 626, near Shoulders Hill.

Satellite Earth Stations: AFC, 3.7-meter; M/A-Com, 3.6-meter Ku-band; M/A-Com receivers.

Ownership: Raymond B. Bottom Jr., chmn.-pres., 72%; Robert L. Freeman, 10%; W. Howard Jernigan Jr., exec. v.p. & Ernest T. Harris, v.p., 5.75% each; Robert L. Freeman Jr., secy.-treas., 5%; Dorothy Duffy, 1.5%.

Began Operation: October 1, 1961 as a non-commercial religious station. Began commercial operation July 1967. Sale to present owners approved by FCC May 22, 1989.

Represented (sales): Katz Television.

Represented (legal): Cohen & Berfield.

Personnel:

- THOMAS W. SMITH, general manager.
- BRYAN RHODES, general sales manager.
- MICHAEL STRICKLAND, local sales manager.
- KEN REICHENBACH, chief engineer.
- DAVE WHITENER, program director.
- APRIL CARTER, promotion director.
- VERN BAKER, business manager.
- CINDY BONNER, data services manager.

Highest One Hour Rate: \$3000.

Highest 30 Sec. Rate: \$270.

City of License: Portsmouth. **AOI:** Norfolk-Portsmouth-Newport News-Hampton. **Rank:** 42.

Total Households: © MSI Consumer Market Data as of 1/1/89. TV Homes, TV% and Circulation © 1989 Arbitron. County coverage based on Arbitron study.

Net Weekly Circulation	State County	Total Households	TV Households	Households %
50% & Over	NORTH CAROLINA			
	Camden	2,000	2,000	100
	Chowan	5,300	5,200	98
	Gates	3,300	3,200	97
	Pasquotank	11,200	11,000	99
	Perquimans	4,200	4,100	99
	VIRGINIA			
	Isle Of Wight	8,500	8,400	99
	Northampton	5,600	5,500	98
	Chesapeake City	46,100	45,700	99
Newport News City	58,900	58,600	99	
Suffolk City	17,700	17,400	98	
Between 25-49%	NORTH CAROLINA			
	Currituck	5,400	5,300	98
	Dare	8,300	8,100	98
	Hertford	8,300	8,200	99



WGNT BPCT-4187 Granted 9/18/69

© American Map Corp., No. 14244

Net Weekly Circulation	State County	Total Households	TV Households	Households %	
Between 25-49%	VIRGINIA				
	Accomack	11,800	11,500	98	
	Gloucester	10,400	10,300	99	
	Greensville	5,000	4,900	98	
	James City	13,000	12,900	99	
	Lancaster	4,300	4,200	98	
	Middlesex	3,500	3,400	97	
	Southampton	7,900	7,800	98	
	Surry	2,100	2,100	100	
	Sussex	3,400	3,300	97	
	York	16,700	16,500	99	
	Hampton City	44,500	44,200	99	
	Norfolk City	93,700	92,900	99	
Portsmouth City	40,100	39,800	99		
Va Beach City	116,500	115,800	99		
Between 5-24%	NORTH CAROLINA				
	Bertie	7,600	7,400	97	
	Halifax	19,700	19,300	98	
	Northampton	7,700	7,500	98	
	Tyrrell	1,500	1,500	100	
Washington	5,200	5,100	98		
VIRGINIA	Charles City	2,000	2,000	98	
	King And Queen	2,300	2,200	98	
	King William	3,600	3,600	100	
	Mathews	3,700	3,600	97	
	New Kent	4,000	3,900	98	
	Northumberland	4,100	4,100	99	
	Prince George	15,500	15,400	99	
	Richmond	2,600	2,600	100	
	Station Totals		637,200	630,500	99
	Net Weekly Circulation (1989)				267,100
Average Daily Circulation (1989)				101,700	

Virginia—Richmond

WRLH-TV

Ch. 35

Network Service: Fox.

Licensee: Act III Bcstg. of Richmond Inc., One CNN Center, Suite 800, South Tower, Atlanta, GA 30303.

Studio: 1925 Westmoreland St., Richmond, VA 23230.

Mailing Address: Box 11169, Richmond, VA 23230.

Telephone: 804-358-3535. **Fax:** 804-358-1495.

Technical Facilities: Channel No. 35 (596-602 MHz). Authorized power: 2588-kw max. & 1183-kw horizontal visual, 259-kw max. & 118-kw horizontal aural. Antenna: 1259-ft. above av. terrain, 1212-ft. above ground, 1514-ft. above sea level.

Latitude 37° 30' 22"
Longitude 77° 42' 03"

Transmitter: 15703 Midlothian Turnpike, Chesterfield.

Satellite Earth Stations: United Satellite Systems, 5-meter C-band; 5-meter C-band; AFC, 3.6-meter Ku-band; M/A-Com, Viewstar receivers.

Ownership: Act III Bcstg. Inc., 100%. See Group Ownership of Television Stations.

Began Operation: February 20, 1982. Sale to Gillett Group by Times Mirror Co. following merger with A. S. Abell Co. approved by FCC Sept. 4, 1986 (Television Digest, Vol. 26:28). Sale to A.S. Abell Co. by Television Corp. of Richmond approved by FCC April 24, 1985. Transfer to Busse Bcstg. approved 1987. Sale to present owner approved Sept. 9, 1988.

Represented (sales): MMT Sales Inc.

Represented (legal): Goldberg & Spector.

Personnel:

- DON RICHARDS, general manager.
- DAN PELTIER, general sales manager.
- ELDON BROWN, chief engineer.
- ANNE DRISCOLL, program director.
- VICKY COSIO, business manager.
- CINDY CREAMY, marketing director.
- DAVE DONAHUE, creative services manager.

Rates: On request.

City of License: Richmond. **ADI:** Richmond. **Rank:** 61.

Total Households: © MSI Consumer Market Data as of 1/1/89. TV Homes, TV% and Circulation © 1989 Arbitron. County coverage based on Arbitron study.

Net Weekly Circulation	State County	Total Households	TV Households	%
VIRGINIA				
50% & Over	Amelia	2,800	2,700	96
	Charles City	2,000	2,000	98
	Chesterfield	64,800	64,500	99
	Cumberland	2,900	2,800	96
	Dinwiddie	21,500	21,200	99
	Fluvanna	4,100	4,000	98
	Goochland	4,300	4,200	98
	Greensville	5,000	4,900	98
	Hanover	19,200	18,900	98
	Louisa	6,900	6,800	98
	Lunenburg	4,200	4,100	98



Our firm acted as financial advisor and broker in the 1988 sale of WRLH-TV

Ted Hepburn, President Todd Hepburn, Vice-President
325 Garden Road, Palm Beach, Florida 33480 (407) 863-8995
P.O. Box 42401, Cincinnati, Ohio 45242 (513) 791-8730



WRLH-TV BPCT-861230KF Granted 3/26/87 © American Map Corp., No. 14244

Net Weekly Circulation	State County	Total Households	TV Households	%
50% & Over	Powhatan	3,800	3,700	97
	Prince George	15,500	15,400	99
	Richmond	2,600	2,600	100
VIRGINIA				
Between 25-49%	Brunswick	5,000	4,900	98
	Buckingham	3,900	3,800	97
	Caroline	6,500	6,400	98
	Essex	3,200	3,100	97
	Henrico	77,400	76,700	99
	King And Queen	2,300	2,200	98
	King William	3,600	3,600	100
	New Kent	4,000	3,900	98
	Nottoway	5,400	5,300	98
	Prince Edward	5,200	5,100	98
	Richmond City	88,700	87,900	99
VIRGINIA				
Between 5-24%	Albemarle	40,200	39,500	98
	Appomattox	4,500	4,400	98
	Charlotte	4,000	3,900	98
	James City	13,000	12,900	99
	Madison	3,900	3,800	97
	Mecklenburg	10,600	10,400	98
	Middlesex	3,500	3,400	97
	Nelson	4,300	4,200	98
	Northumberland	4,100	4,100	99
	Orange	7,500	7,400	98
	Spotsylvania	20,900	20,700	99
	Surry	2,100	2,100	100
	Sussex	3,400	3,300	97
	Westmoreland	5,900	5,800	98
	York	16,700	16,500	99
Station Totals		509,400	503,100	99
Net Weekly Circulation (1989)				197,400
Average Daily Circulation (1989)				80,200

Virginia—Richmond

WTVR-TV

Ch. 6

Network Service: CBS.

Licensee: Roy H. Park Bcstg. of Virginia Inc., Box 11064, Richmond, VA 23230.

Studio: 3301 W. Broad St., Richmond, VA 23230.

Telephone: 804-254-3600. TWX: 710-956-0178. Fax: 804-254-3699.

Technical Facilities: Channel No. 6 (82-88 MHz). Authorized power: 100-kw visual, 15.1-kw aural. Antenna: 840-ft. above av. terrain, 844-ft. above ground, 1049-ft. above sea level.

Latitude 37° 34' 00"
Longitude 77° 28' 36"

Transmitter: Tilden St. & Cutshaw Ave.

Satellite Earth Station: In operation.

AM Affiliate: WTVR, 5-kw, 1380 kHz (CBS).

FM Affiliate: WTVR-FM, 50-kw, 98.1 MHz (No. 251), 844-ft.

News Services: AP, Group W Newsfeed, UPI.

Ownership: Park Communications Inc., 100%. See Group Ownership of Television Stations.

Began Operation: April 15, 1948. Sale to present owner by Wilbur M. Havens approved Oct. 13, 1965 by FCC (Television Digest, Vol. 5:42).

Represented (sales): Blair Television.

Represented (legal): Wiley, Rein & Fielding.

Personnel:

- RICHARD PEGRAM, executive vice president & general manager.
- WANDA LEWIS, vice president, sales.
- JAMES COSBY, local sales manager.
- KEN MILLER, chief engineer.
- CHARLES FISHBURNE, news director.
- DON LaCOMBE, program & operations manager.
- LEEANNE SEAVER, promotion director.
- JIM BERRYMAN, business manager.

Highest 30 Sec. Rate: \$2000.

NETWORK BASE HOURLY RATE: \$1045.

City of License: Richmond. ADI: Richmond. Rank: 61.

Total Households: © MSI Consumer Market Data as of 1/1/89. TV Homes, TV% and Circulation © 1989 Arbitron. County coverage based on Arbitron study.

Net Weekly Circulation	State County	Total Households	TV Households	%
50% & Over	VIRGINIA			
	Albemarle	40,200	39,500	98
	Amelia	2,800	2,700	96
	Augusta	33,400	33,000	99
	Brunswick	5,000	4,900	98
	Buckingham	3,900	3,800	97
	Caroline	6,500	6,400	98
	Charles City	2,000	2,000	98
	Chesterfield	64,800	64,500	99
	Cumberland	2,900	2,800	96
	Dinwiddie	21,500	21,200	99
	Essex	3,200	3,100	97
	Fluvanna	4,100	4,000	98
	Goochland	4,300	4,200	98
	Greene	3,200	3,100	97
	Greensville	5,000	4,900	98



WTVR-TV BMPCT-882 Granted 12/12/52 © American Map Corp., 14244

Net Weekly Circulation	State County	Total Households	TV Households	%
50% & Over	Hanover	19,200	18,900	98
	Henrico	77,400	76,700	99
	King And Queen	2,300	2,200	98
	King William	3,600	3,600	100
	Lancaster	4,300	4,200	98
	Louisa	6,900	6,800	98
	Lunenburg	4,200	4,100	98
	Madison	3,900	3,800	97
	Middlesex	3,500	3,400	97
	Nelson	4,300	4,200	98
	New Kent	4,000	3,900	98
	Northumberland	4,100	4,100	99
	Nottoway	5,400	5,300	98
	Orange	7,500	7,400	98
	Page	7,700	7,700	100
	Powhatan	3,800	3,700	97
	Prince Edward	5,200	5,100	98
Prince George	15,500	15,400	99	
Richmond	2,600	2,600	100	
Spotsylvania	20,900	20,700	99	
Sussex	3,400	3,300	97	
Westmoreland	5,900	5,800	98	
Richmond City	88,700	87,900	99	
Between 25-49%	VIRGINIA			
	Gloucester	10,400	10,300	99
	James City	13,000	12,900	99
	King George	4,200	4,100	99
	Mecklenburg	10,600	10,400	98
	Rockingham	28,300	27,900	99
Surry	2,100	2,100	100	

(Continued on page A-1168)

Station Totals	743,300	734,100	99
Net Weekly Circulation (1989)		459,200	
Average Daily Circulation (1989)		254,800	

Virginia—Richmond

WWBT

Ch. 12

Network Service: NBC.

Licensee: Jefferson-Pilot Communications Co. of Virginia, 5710 Midlothian Pike, Richmond, VA 23225.

Studio: 5710 Midlothian Pike, Richmond, VA 23225.

Mailing Address: Box 12, Richmond, VA 23201.

Telephone: 804-233-5461. TWX: 710-956-0196.

Technical Facilities: Channel No. 12 (204-210 MHz). Authorized power: 316-kw visual, 63.2-kw aural. Antenna: 790-ft. above av. terrain, 790-ft. above ground, 1000-ft. above sea level.

Latitude 37° 30' 22.50"
Longitude 77° 30' 11.95"

Transmitter: 5710 Midlothian Pike.

Multichannel TV Sound: Stereo only.

Satellite Earth Station: Satcom Technologies, 9.2-meter; Harris, Microwave Assoc. receivers.

News Services: AP, UPI.

Ownership: Jefferson-Pilot Communications Co., 100%. See Group Ownership of Television Stations.

Began Operation: April 29, 1956. Sale to Jefferson Standard Bcstg. by Richmond Television Corp. approved Oct. 16, 1968 (Television Digest, Vol. 8:43).

Represented (sales): Petry Television Inc.

Represented (legal): Wiley, Rein & Fielding.

Represented (engineering): A. D. Ring & Associates.

Personnel:

JOHN HUTCHINSON, vice president & managing director.
DAVID G. FRASIER, broadcast operations manager.
ELLEN SHULER, general sales manager.
JOHN SHREVES, program operations manager.
HARVEY POWERS, news manager.
MICHAEL MOSS, local sales manager.

Highest 30 Sec. Rate: \$2500.

NETWORK BASE HOURLY RATE: \$925.

City of License: Richmond. **ADI:** Richmond. **Rank:** 61.

Total Households: © MSI Consumer Market Data as of 1/1/89. TV Homes, TV% and Circulation © 1989 Arbitron. County coverage based on Arbitron study.

Net Weekly Circulation	State County	Total Households	TV Households	%
VIRGINIA				
50% & Over	Amelia	2,800	2,700	96
	Augusta	33,400	33,000	99
	Brunswick	5,000	4,900	98
	Buckingham	3,900	3,800	97
	Caroline	6,500	6,400	98
	Charles City	2,000	2,000	98
	Chesterfield	64,800	64,500	99
	Cumberland	2,900	2,800	96
	Dinwiddie	21,500	21,200	99
	Essex	3,200	3,100	97
	Fluvanna	4,100	4,000	98
	Goochland	4,300	4,200	98
	Greene	3,200	3,100	97
	Greensville	5,000	4,900	98
	Hanover	19,200	18,900	98
	Henrico	77,400	76,700	99
	King And Queen	2,300	2,200	98
	King William	3,600	3,600	100
	Louisa	6,900	6,800	98
	Lunenburg	4,200	4,100	98



WWBT BPCT-1622 Granted 11/30/55

© American Map Corp., 14244

Net Weekly Circulation	State County	Total Households	TV Households	%
50% & Over	Middlesex	3,500	3,400	97
	New Kent	4,000	3,900	98
	Northumberland	4,100	4,100	99
	Nottoway	5,400	5,300	98
	Powhatan	3,800	3,700	97
	Prince Edward	5,200	5,100	98
	Prince George	15,500	15,400	99
	Richmond	2,600	2,600	100
	Sussex	3,400	3,300	97
	Richmond City	88,700	87,900	99

Net Weekly Circulation	State County	Total Households	TV Households	%
VIRGINIA				
Between 25-49%	Albemarle	40,200	39,500	98
	James City	13,000	12,900	99
	Lancaster	4,300	4,200	98
	Madison	3,900	3,800	97
	Mecklenburg	10,600	10,400	98
	Nelson	4,300	4,200	98
	Orange	7,500	7,400	98
	Page	7,700	7,700	100
	Rockingham	28,300	27,900	99
	Spotsylvania	20,900	20,700	99
	Surry	2,100	2,100	100
	Westmoreland	5,900	5,800	98

Net Weekly Circulation	State County	Total Households	TV Households	%
VIRGINIA				
Between 5-24%	Acomack	11,800	11,500	98
	Amherst	10,000	9,800	98
	Appomattox	4,500	4,400	98
	Gloucester	10,400	10,300	99
	King George	4,200	4,100	99
	Rockbridge	10,300	10,200	99
	Southampton	7,900	7,800	98
	Stafford	16,800	16,600	99
	York	16,700	16,500	99

Station Totals	653,700	645,400	99
Net Weekly Circulation (1989)		427,200	
Average Daily Circulation (1989)		247,200	

Virginia—Richmond-Petersburg

WXEX-TV

Ch. 8

Network Service: ABC.

Licensee: Nationwide Communications Inc., One Nationwide Plaza, Columbus, OH 43216.

Studio: 230 S. Crater Rd., Petersburg, VA 23803.

Business Office: 21 Buford Rd., Richmond, VA 23235.

Telephone: 804-733-8888, Petersburg; 804-320-3201, Richmond.

TWX: 710-956-0249. Fax: 804-320-1271.

Technical Facilities: Channel No. 8 (180-186 MHz). Authorized power: 269-kw visual, 26.9-kw aural. Antenna: 1052-ft. above av. terrain, 999-ft. above ground, 1356-ft. above sea level.

Latitude 37° 30' 46"
Longitude 77° 36' 06"

Transmitter: 23 Sesame St., Midlothian District.

Multichannel TV Sound: Stereo only.

Satellite Earth Stations: Andrew, 7-meter C-band; Comtech, 5.3-meter C-band; Scientific-Atlanta, 4.5-meter Ku & C-band; AvanteK, M/A-Com, Scientific-Atlanta receivers.

News Services: ABC, AP, CNN, NIWS.

Ownership: Nationwide Communications Inc., 100%. See Group Ownership of Television Stations.

Began Operation: August 15, 1955. Sold to Nationwide Communications Inc. by Thomas G. Tinsley Jr. & Assoc. in 1968 (Television Digest, Vol. 7:45).

Represented (sales): Katz Television.

Represented (legal): Fletcher, Heald & Hildreth.

Personnel:

- JOSEPH LEWIN, general manager.
- JACK PORRAY, general sales manager.
- CLAUDIA BROOKS, national sales manager.
- TOM BEAUCHAMP, chief engineer.
- WAYNE LYNCH, news director.
- ANN FITZGIBBON, promotion director.
- JANET SOUTH, business manager.
- SANDHI KOZSUCH, director of operations.

Highest 30 Sec. Rate: \$2000.

NETWORK BASE HOURLY RATE: \$950.

City of License: Petersburg. **ADI:** Richmond. **Rank:** 61.

Total Households: © MSI Consumer Market Data as of 1/1/89. TV Homes, TV% and Circulation © 1989 Arbitron. County coverage based on Arbitron study.

Net Weekly Circulation	State County	Total Households	TV Households	%
50% & Over	VIRGINIA			
	Albemarle	40,200	39,500	98
	Amelia	2,800	2,700	96
	Brunswick	5,000	4,900	98
	Buckingham	3,900	3,800	97
	Caroline	6,500	6,400	98
	Charles City	2,000	2,000	98
	Chesterfield	64,800	64,500	99
	Cumberland	2,900	2,800	96
	Dimwiddie	21,500	21,200	99
	Essex	3,200	3,100	97
	Fluvanna	4,100	4,000	98
	Goochland	4,300	4,200	98
	Greensville	5,000	4,900	98
	Hanover	19,200	18,900	98
Henrico	77,400	76,700	99	
King And Queen	2,300	2,200	98	
King William	3,600	3,600	100	



Net Weekly Circulation	State County	Total Households	TV Households	%
50% & Over	Lancaster	4,300	4,200	98
	Louisa	6,900	6,800	98
	Lunenburg	4,200	4,100	98
	Middlesex	3,500	3,400	97
	New Kent	4,000	3,900	98
	Northumberland	4,100	4,100	99
	Nottoway	5,400	5,300	98
	Powhatan	3,800	3,700	97
	Prince Edward	5,200	5,100	98
	Prince George	15,500	15,400	99
	Richmond	2,600	2,600	100
Surry	2,100	2,100	100	
Sussex	3,400	3,300	97	
Richmond City	88,700	87,900	99	
BETWEEN 25-49%	VIRGINIA			
	Augusta	33,400	33,000	99
	Gloucester	10,400	10,300	99
	Greene	3,200	3,100	97
	James City	13,000	12,900	99
	Madison	3,900	3,800	97
	Mecklenburg	10,600	10,400	98
	Nelson	4,300	4,200	98
Orange	7,500	7,400	98	
Spotsylvania	20,900	20,700	99	
Westmoreland	5,900	5,800	98	
BETWEEN 5-24%	VIRGINIA			
	Appomattox	4,500	4,400	98
	Culpeper	8,700	8,600	99
	King George	4,200	4,100	99
	Page	7,700	7,700	100
	Rockbridge	10,300	10,200	99
	Rockingham	28,300	27,900	99
Stafford	16,800	16,600	99	
York	16,700	16,500	99	
Station Totals		632,700	624,900	99
Net Weekly Circulation (1989)			410,600	
Average Daily Circulation (1989)			223,800	

Virginia—Roanoke

WDBJ

Ch. 7

Network Service: CBS.

Licensee: WDBJ Television Inc., Box 7, Roanoke, VA 24022-0007.

Studio: 2001 Colonial Ave. SW, Roanoke, VA 24015.

Mailing Address: Box 7, Roanoke, VA 24022-0007.

Telephone: 703-344-7000. TWX: 710-870-0437.

Technical Facilities: Channel No. 7 (174-180 MHz). Authorized power: 316-kw visual, 62.5-kw aural. Antenna: 2000-ft. above av. terrain, 146-ft. above ground, 3936-ft. above sea level.

Latitude 37° 11' 42"
Longitude 80° 09' 22"

Transmitter: On Poor Mountain, 13-mi. SW of city.

Multichannel TV Sound: Planned.

Satellite Earth Stations: Scientific-Atlanta, 7-meter C-band; Harris, 6.1-meter C-band; Scientific-Atlanta, 4.6-meter C-band; AFC, 3.7-meter Ku-band; Harris, M/A-Com, Scientific-Atlanta receivers.

News Services: AP, CBS, Conus, UPI, WSI.

Ownership: Schurz Communications Inc., 100%. See Group Ownership of Television Stations.

Began Operation: October 3, 1955. Sale to present owner by Times World Corp. approved by FCC Oct. 29, 1969 (Television Digest, Vol. 9:44).

Represented (sales): Harrington, Righter & Parsons Inc.

Represented (legal): Brown, Finn & Nietert.

Represented (engineering): David L. Steel & Associates.

Personnel:

- CHARLES H. McKEEVER, president & general manager.
- GEORGE BASSETT, director, sales & marketing.
- JAN BLIWAS, national sales manager.
- CARL GUFFEY, director of engineering & operations.
- L. A. DYSON, chief engineer.
- JAMES N. SHAVER, news director.
- KAY HALL, director, programming & promotion.
- EDWARD ALLEN, business manager.
- MEL MAYFIELD, director of research & development.
- ELLEN BISHOP, traffic manager.
- ROGER FOWLER, director of public affairs.

Rates: On request.

City of License: Roanoke. ADI: Roanoke-Lynchburg. Rank: 70.

Total Households: © MSI Consumer Market Data as of 1/1/89. TV Homes, TV% and Circulation © 1989 Arbitron. County coverage based on Arbitron study.

Net Weekly Circulation	State County	Total Households	TV Households	%
50% & Over	VIRGINIA			
	Alleghany	9,600	9,500	99
	Amherst	10,000	9,800	98
	Appomattox	4,500	4,400	98
	Bath	2,000	2,000	100
	Bedford	15,800	15,600	98
	Bland	2,200	2,100	95
	Botetourt	9,000	8,900	99
	Campbell	41,800	41,300	99
	Carroll	9,700	9,500	98
	Charlotte	4,000	3,900	98
	Craig	1,600	1,600	100



WDBJ BMPCT—3023 Granted 4/14/56

Net Weekly Circulation	State County	Total Households	TV Households	%	
50% & Over	Floyd	4,500	4,400	98	
	Franklin	13,000	12,800	98	
	Giles	6,200	6,100	98	
	Grayson	9,300	9,200	98	
	Halifax	12,200	12,000	98	
	Henry	28,100	27,800	99	
	Highland	1,100	1,100	100	
	Montgomery	26,800	26,500	99	
	Pittsylvania	40,700	40,200	99	
	Pulaski	12,900	12,700	99	
	Roanoke	78,500	77,800	99	
	Rockbridge	10,300	10,200	99	
Tazewell	17,600	17,400	99		
Wythe	9,500	9,300	98		
WEST VIRGINIA	Greenbrier	14,400	14,100	98	
	Mercer	27,400	27,100	99	
	Monroe	4,800	4,700	97	
Pocahontas	3,800	3,700	96		
NORTH CAROLINA	Rockingham	33,300	33,000	99	
	VIRGINIA	Mecklenburg	10,600	10,400	98
		Nelson	4,300	4,200	98
Smyth	11,800	11,700	99		
WEST VIRGINIA	Pendleton	3,000	2,900	97	
	Summers	5,400	5,200	97	
Between 25-49%	NORTH CAROLINA	Alamance	40,000	39,700	99
		Caswell	7,300	7,200	99
(Continued on page A-1168)					
Station Totals		671,300	662,500	99	
Net Weekly Circulation (1989)			411,000		
Average Daily Circulation (1989)			259,500		

Virginia—Roanoke

WEFC

Ch. 38

Network Service: None, independent.

Licensee: Vine & Branch Inc., 612 Bullitt Ave. SE, Roanoke, VA 24013.

Studio: 612 Bullitt Ave. SE, Roanoke, VA 24013.

Telephone: 703-982-3694.

Technical Facilities: Channel No. 38 (614-620 MHz). Authorized power: 1334-kw max. visual, 66.7-kw max. aural. Antenna: 2022-ft. above av. terrain, 166-ft. above ground, 3926-ft. above sea level.

Latitude 37° 11' 35''
Longitude 80° 09' 29''

Transmitter: 3-mi. NW of Bent Mountain.

Satellite Earth Stations: Scientific-Atlanta, 4.6-meter C-band; M/A-Com, 3.2-meter Ku-band; M/A-Com, Microdyne, Scientific-Atlanta receivers.

Ownership: Evangel Four Square Church, 100%. C. Kenneth Wright, pres.; Elizabeth A. Dowdy, secy.; Betty S. Wright, treas.

Began Operation: January 3, 1986.

Represented (legal): Baraff, Koerner, Olender & Hochberg, P.C.

Represented (engineering): Lechman & Johnson Inc.

Personnel:

C. KENNETH WRIGHT, president & general manager.
ED GRIFFIS, station manager.
ANDY WRIGHT, chief engineer.

Highest One Hour Rate: \$500.

Highest 30 Sec. Rate: \$65.

City of License: Roanoke. **AOI:** Roanoke-Lynchburg. **Rank:** 70.

Total Households: © MSI Consumer Market Data as of 1/1/89. TV Homes, TV% and Circulation © 1989 Arbitron. County coverage based on Arbitron study.



Net Weekly Circulation	State County	Total Households	TV Households	Households %
	NORTH CAROLINA			
Between 5-24%	Caswell	7,300	7,200	99
	VIRGINIA			
	Franklin	13,000	12,800	98
Station Totals		20,300	20,000	99
Net Weekly Circulation (1989)			7,700	
Average Daily Circulation (1989)			2,100	

Virginia—Roanoke

WLSL-TV

Ch. 10

Network Service: NBC.

Licensee: Park Communications Inc., Church Ave. at Third St., Roanoke, VA 24011.

Studio: Church Ave. at Third St., Roanoke, VA 24011.

Mailing Address: Box 2161, Roanoke, VA 24009.

Telephone: 703-981-9110. TWX: 710-870-0428.

Technical Facilities: Channel No. 10 (192-198 MHz). Authorized power: 316-kw visual, 47-kw aural. Antenna: 2000-ft. above av. terrain, 268-ft. above ground, 3988-ft. above sea level.

Latitude 37° 12' 02"
Longitude 80° 08' 55"

Transmitter: Poor Mountain, approx. 13-mi. SW of Roanoke.

Multichannel TV Sound: Stereo only.

Satellite Earth Stations: 4 in operation; Harris, M/A-Com receivers.

News Services: AP, Business Day, NBC, NIWS.

Ownership: Park Communications Inc., 100%. See Group Ownership of Television Stations.

Began Operation: December 11, 1952. Sale to present owner by Shenandoah Life Insurance Co. approved by FCC Sept. 10, 1969 (Television Digest, Vol. 9:36, 37).

Represented (sales): Blair Television.

Represented (engineering): A. D. Ring & Associates, P.C.

Personnel:

JAMES L. DeSCHEPPER, vice president & general manager.
PIERRE (PETE) WATKINS, general sales manager.
MIKE BERKEY, engineering manager.
MARU WARREN, program director.
MARK LESLIE, promotion director.

Highest One Hour Rate: \$2000.

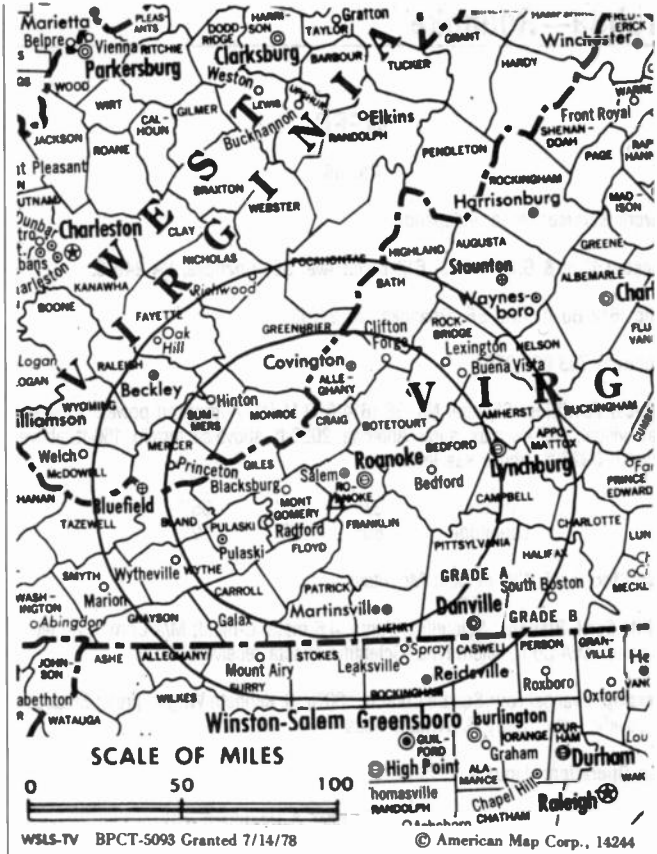
Highest 30 Sec. Rate: \$550.

NETWORK BASE HOURLY RATE: \$850.

City of License: Roanoke. **ADI:** Roanoke-Lynchburg. **Rank:** 70.

Total Households: © MSI Consumer Market Data as of 1/1/89. TV Homes, TV% and Circulation © 1989 Arbitron. County coverage based on Arbitron study.

Net Weekly Circulation	State County	Total Households	TV Households	Households %
50% & Over	VIRGINIA			
	Alleghany	9,600	9,500	99
	Amherst	10,000	9,800	98
	Appomattox	4,500	4,400	98
	Bath	2,000	2,000	100
	Bedford	15,800	15,600	98
	Botetourt	9,000	8,900	99
	Campbell	41,800	41,300	99
	Carroll	9,700	9,500	98
	Charlotte	4,000	3,900	98
	Craig	1,600	1,600	100
	Floyd	4,500	4,400	98
	Franklin	13,000	12,800	98
	Giles	6,200	6,100	98
	Grayson	9,300	9,200	98
	Halifax	12,200	12,000	98
	Henry	28,100	27,800	99
	Highland	1,100	1,100	100
	Montgomery	26,800	26,500	99
	Pittsylvania	40,700	40,200	99



WLSL-TV BPCT-5093 Granted 7/14/78

© American Map Corp., 14244

Net Weekly Circulation	State County	Total Households	TV Households	Households %
50% & Over	Pulaski	12,900	12,700	99
	Roanoke	78,500	77,800	99
	Rockbridge	10,300	10,200	99
	Wythe	9,500	9,300	98
	WEST VIRGINIA			
	Pocahontas	3,800	3,700	96
Between 25-49%	NORTH CAROLINA			
	Caswell	7,300	7,200	99
	VIRGINIA			
	Bland	2,200	2,100	95
	Mecklenburg	10,600	10,400	98
	Nelson	4,300	4,200	98
Between 5-24%	WEST VIRGINIA			
	Greenbrier	14,400	14,100	98
	Monroe	4,800	4,700	97
	Pendleton	3,000	2,900	97
	NORTH CAROLINA			
Alamance	40,000	39,700	99	
Alleghany	4,000	3,900	97	
Person	11,200	11,100	99	
Rockingham	33,300	33,000	99	
Station Totals	VIRGINIA			
	Augusta	33,400	33,000	99
	Buckingham	3,900	3,800	97
	Patrick	6,500	6,400	98
	Prince Edward	5,200	5,100	98
	Smyth	11,800	11,700	99
Station Totals	WEST VIRGINIA			
	Mercer	27,400	27,100	99
	Summers	5,400	5,200	97
Station Totals		593,600	585,900	99
Net Weekly Circulation (1989)			349,100	
Average Daily Circulation (1989)			204,200	

Virginia—Roanoke

WVFT

Ch. 27

Network Service: None, independent.

Grantee: Family Group Ltd. V, Debtor-in-Possession, 5401 W. Kennedy Blvd., Tampa, FL 33609.

Studio: 2618 Colonial Avenue, Roanoke, VA 24015.

Telephone: 703-345-7227.

Technical Facilities: Channel No. 27 (548-554 MHz). Authorized power: 1242-kw visual, 124.2-kw aural. Antenna: 2049-ft. above av. terrain, 249-ft. above ground, 3988-ft. above sea level.

Latitude 37° 11' 46"
Longitude 80° 09' 16"

Holds CP for change to 1230-kw max. visual, 2000-ft. above av. terrain, 157-ft. above ground, 3892-ft. above sea level, lat. 37° 11' 46", long. 80° 09' 16", transmitter to 13.1-mi. from Roanoke at 246°T. BMPCT-880115KF.

Transmitter: Poor Mountain, S of Roanoke.

Multichannel TV Sound: Stereo only.

Satellite Earth Station: Comtech, 3.5-meter.

Ownership: Ian N. Wheeler, gen. partner, 25%; Roanoke Christian Bcstg. Inc., gen. partner, 5%; Henry A. Ash, ltd. partner, 70%. See Family Group Ltd. in Group Ownership of TV Stations. Roanoke Christian Bcstg. ownership: Non-stock, non-profit corp. L. L. Fisher, chmn. & pres.

Began Operation: November 11, 1986.

Represented (sales): Independent TV Sales.

Represented (legal): Nixon, Hargrave, Devans & Doyle.

Represented (engineering): Broadcast Media Services Inc.

Personnel:

LEW FISCHER, general manager.
AL COLGROVE, general sales manager.
KEN MILLER, chief engineer.
WENDELL PRESTON, program director.
SHERRY FREEMAN, business manager.

Highest One Hour Rate: \$500.

Highest 30 Sec. Rate: \$100.

City of License: Roanoke. **AOI:** Roanoke-Lynchburg. **Rank:** 70.

Total Households: © MSI Consumer Market Data as of 1/1/89. TV Homes, TV% and Circulation © 1989 Arbitron. County coverage based on Arbitron study.

Net Weekly Circulation	State County	Total Households	TV Households	%
Between 25-49%	VIRGINIA			
	Alleghany	9,600	9,500	99
	Botetourt	9,000	8,900	99
	Campbell	41,800	41,300	99
	Franklin	13,000	12,800	98



WVFT BMPCT-880115KF Granted 7/12/88 © American Map Corp., No. 14244

Net Weekly Circulation	State County	Total Households	TV Households	%
Between 25-49%	Montgomery	26,800	26,500	99
	Pulaski	12,900	12,700	99
Between 5-24%	NORTH CAROLINA			
	Rockingham	33,300	33,000	99
	VIRGINIA			
	Amherst	10,000	9,800	98
	Appomattox	4,500	4,400	98
	Bath	2,000	2,000	100
	Bedford	15,800	15,600	98
	Carroll	9,700	9,500	98
	Craig	1,600	1,600	100
	Floyd	4,500	4,400	98
	Giles	6,200	6,100	98
	Halifax	12,200	12,000	98
	Roanoke	78,500	77,800	99
Rockbridge	10,300	10,200	99	
Wythe	9,500	9,300	98	
Station Totals		311,200	307,400	99
Net Weekly Circulation (1989)				69,100
Average Daily Circulation (1989)				22,300

Virginia

WCYB-TV, Bristol-Kingsport-Johnson City (Arbitron Data Continued)

Net Weekly Circulation	State County	Total Households	TV Households Households %
Between 5-24%	NORTH CAROLINA		
	Haywood	19,400	19,100 98
	Madison	6,500	6,300 97
	TENNESSEE		
	Claiborne	9,800	9,600 98
	Grainger	6,400	6,300 98
	Hamblen	21,300	21,100 99
	Jefferson	12,600	12,500 99
	VIRGINIA		
	Bland	2,200	2,100 95
	Grayson	9,300	9,200 98
	WEST VIRGINIA		
Mc Dowell	15,900	15,700 98	

WTVR-TV, Richmond (Arbitron Data Continued)

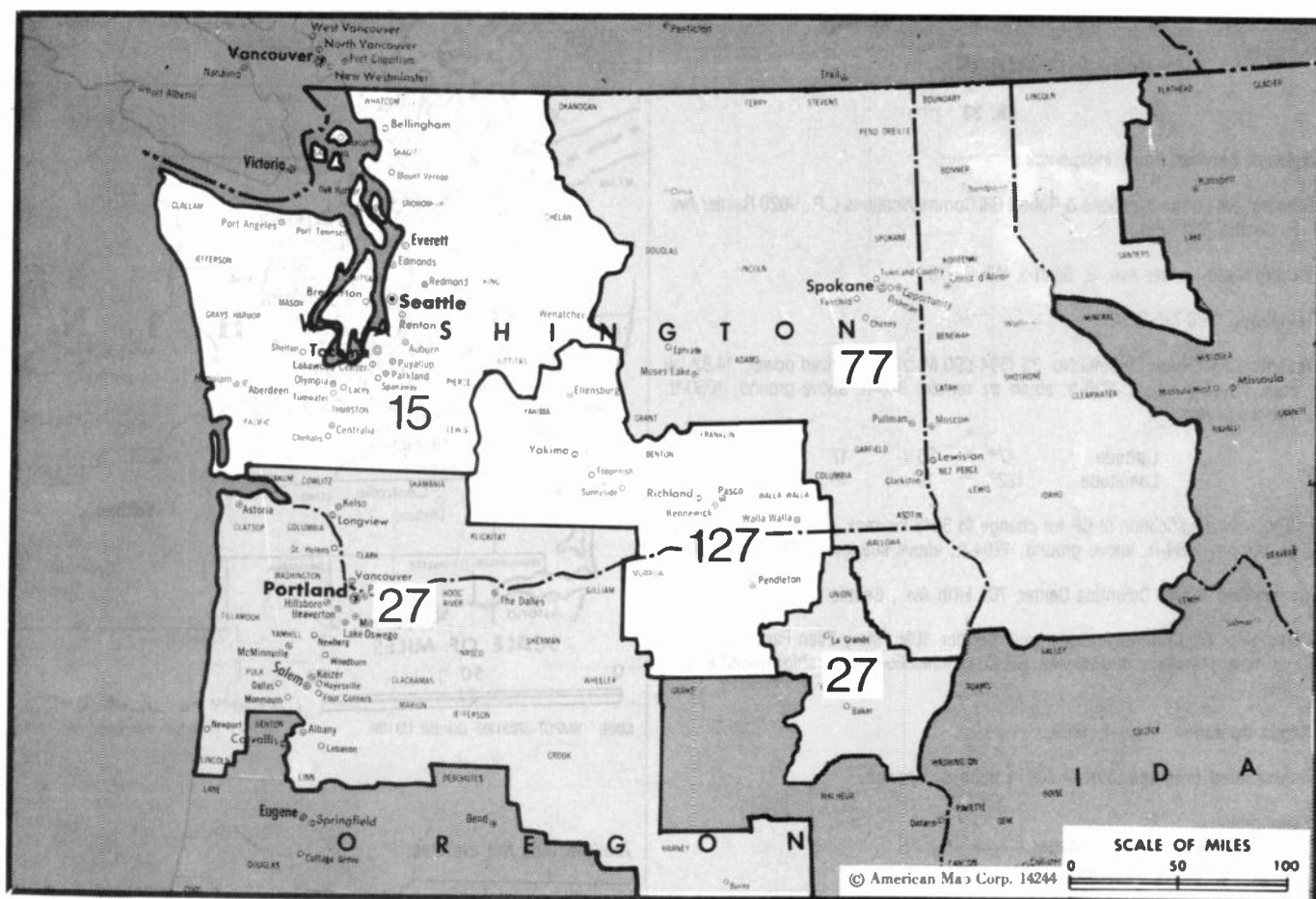
Net Weekly Circulation	State County	Total Households	TV Households Households %
Between 5-24%	NORTH CAROLINA		
	Hertford	8,300	8,200 99
	VIRGINIA		
	Amherst	10,000	9,800 98
	Appomattox	4,500	4,400 98
	Culpeper	8,700	8,600 99
	Mathews	3,700	3,600 97
	Northampton	5,600	5,500 98
	Rappahannock	2,600	2,600 100

WTVR-TV—(Continued) (Arbitron Data Continued)

Net Weekly Circulation	State County	Total Households	TV Households Households %
Between 5-24%	Shenandoah	11,400	11,300 99
	Southampton	7,900	7,800 98
	Stafford	16,800	16,600 99
	Warren	9,200	9,000 98
	York	16,700	16,500 99
	Hampton City	44,500	44,200 99
	Suffolk City	17,700	17,400 98

WDBJ, Roanoke (Arbitron Data Continued)

Net Weekly Circulation	State County	Total Households	TV Households Households %
Between 5-24%	NORTH CAROLINA		
	Person	11,200	11,100 99
	Stokes	13,500	13,300 99
	TENNESSEE		
	Johnson	5,500	5,400 98
	VIRGINIA		
	Augusta	33,400	33,000 99
	Buckingham	3,900	3,800 97
	Patrick	6,500	6,400 98
	Prince Edward	5,200	5,100 98
	Russell	11,900	11,700 98
	Wise	17,300	17,000 98
	WEST VIRGINIA		
	Mc Dowell	15,900	15,700 98



Market	Arbitron A01 TV Households	Rank	Market Area Commercial TV Stations
Seattle-Tacoma, WA	1,255,000	15	KBGE (33), KCPO (13), KING-TV (5), KIRO-TV (7), KOMO-TV (4), KSTW (11), KTBW-TV (20), KTZZ-TV (22), KVOS-TV (12)
Portland, OR	793,100	27	KATU (2), KBSP-TV (22), KGW-TV (8), KOIN-TV (6), KPDX (49), KPTV (12), KUTF (32)
Spokane, WA	323,300	77	KAYU-TV (28), KCWT (27), KHQ-TV (6), KREM-TV (2), KXLY-TV (4)
Yakima, WA	164,400	127	KAPP (35), KEPR-TV (19), KIMA-TV (29), KLEW-TV (3), KNDO (23), KNDU (25), KVEW (42)

State Cross Reference List

Communities that receive programs of stations that are located elsewhere.

KEPR-TV, Kennewick	See Pasco, WA
KNDU, Kennewick	See Richland, WA
KNDU, Pasco	See Richland, WA
KVEW, Pasco	See Kennewick, WA
KEPR-TV, Richland	See Pasco, WA
KVEW, Richland	See Kennewick, WA
KBGE, Seattle	See Bellevue, WA
KCWT, Spokane	See Wenatchee, WA
KCPO, KSTW & KTBW-TV, Tacoma	See Seattle, WA

Washington Station Totals as of October 1, 1989

	VHF	UHF	TOTAL
Commercial Television Stations	9	12	21
Educational Television Stations	3	4	7
	12	16	28

Washington—Bellevue

KBGE

Ch. 33

Network Service: None, independent.

Grantee: Gill Communications & Robert Gill Communications L.P., 9620 Rainier Ave. S, Seattle, WA 98118.

Studio: 9620 Rainier Ave. S, Seattle, WA 98118.

Telephone: 206-725-3202.

Technical Facilities: Channel No. 33 (584-590 MHz). Authorized power: 14.82-kw max. visual. Antenna: 938-ft. above av. terrain, 945-ft. above ground, 1060-ft. above sea level.

Latitude	47°	36'	17''
Longitude	122°	19'	46''

Requests modification of CP for change to 3813-kw max. visual, 1083-ft. above av. terrain, 1089-ft. above ground, 1204-ft. above sea level. BMPCT-890714KF.

Transmitter: Top of Columbia Center, 701 Fifth Ave., Seattle.

Ownership: Gill Communications, gen. partner, 10%; Mary Ellen Parker, Ltd. partner, 10%; remainder undisclosed. Gill Communications ownership: Robert L. Gill, pres.

Began Operation: May 17, 1989.

Represented (engineering): Moffet, Larson & Johnson.

Personnel:

ROBERT GILL, general manager.
LEE PENSKI, chief engineer.

Rates: On request.



Arbitron Data Not available.

City of License: Bellevue. ADI: Seattle-Tacoma. Rank: 15.

Washington—Bellingham

KVOS-TV

Ch. 12

Network Service: None, independent.

Licensee: ACKO Inc., 1151 Ellis St., Bellingham, WA 98225.

Studio: 1151 Ellis St., Bellingham, WA 98225.

Telephones: 206-671-1212; 604-681-1212. **TWX:** 152113.

Technical Facilities: Channel No. 12 (204-210 MHz). Authorized power: 229-kw visual, 45.7-kw aural. Antenna: 2370-ft. above av. terrain, 141-ft. above ground, 2550-ft. above sea level.

Latitude 48° 40' 40"
Longitude 122° 49' 48"

Transmitter: Mt. Constitution, Orcas Island, WA.

Multichannel TV Sound: Stereo only.

Satellite Earth Stations: Harris, 7-meter; Microdyne, 7-meter; Microdyne receivers.

News Services: AP, Canadian Press, CBS, CNN, UPI.

Ownership: Ackerley Communications Inc., 100%. See Group Ownership of Television Stations.

Began Operation: May 23, 1953. Sale to present owner approved by FCC June 5, 1985. Sale to Wometco Enterprises Inc. by Rogan Jones and associates approved March 29, 1961 by the FCC (*Television Digest*, Vol. 16:48; 17:14).

Represented (sales): Seltel Inc; Airtime Sales (Toronto & Montreal).

Represented (legal): Rubin, Winston & Diercks.

Personnel:

DAVID P. REID, vice president & general manager.
JOHN GIBSON, general sales manager.
DOUG PROBY, local sales manager.
DUANE LEE, national sales manager.
JOAN MALEN, controller.
MARGOT WILSON, news director.
JOYCE LORENZ, traffic manager.
DONALD LUCHSINGER, chief engineer.
BERNAOETTE HOLSWORTH, marketing director.

Highest 30 Sec. Rate: \$850.

NETWORK BASE HOURLY RATE: \$125.

Station also received in Canadian markets.

BBM Weekly Reach (Spring 1989): 1,172,000.

City of License: Bellingham. **ADI:** Seattle-Tacoma. **Rank:** 15.

Total Households: © MSI Consumer Market Data as of 1/1/89. TV Homes, TV% and Circulation © 1989 Arbitron. County coverage based on Arbitron study.



Net Weekly Circulation	State County	Total Households	TV Households	%
50% & Over	WASHINGTON			
	Island	19,800	19,400	98
	Skagit	28,300	27,200	96
Between 25-49%	WASHINGTON			
	Clallam	21,800	20,900	96
	Kitsap	65,500	63,900	98
	San Juan	4,200	4,000	95
	Snohomish	153,100	148,900	97
	Whatcom	45,800	43,900	96
Between 5-24%	WASHINGTON			
	Jefferson	8,000	7,700	96
	King	573,800	553,800	97
Station Totals		920,300	889,700	97
Net Weekly Circulation (1989)				239,000
Average Daily Circulation (1989)				80,500

Washington—Kennewick-Pasco-Richland

KVEW

Ch. 42

(Satellite of KAPP, Yakima, WA)

Network Service: ABC.

Licensee: Apple Valley Broadcasting Inc., 1610 S. 24th Ave., Yakima, WA 98902.

Studio: 601 Edison, Kennewick, WA 99336.

Telephone: 509-735-8369.

Technical Facilities: Channel No. 42 (638-644 MHz). Authorized power: 501-kw max. & 200-kw horizontal visual, 100-kw max. & 39.8-kw horizontal aural. Antenna: 1280-ft. above av. terrain, 208-ft. above ground, 2328-ft. above sea level.

Latitude 46° 06' 11"
Longitude 119° 07' 54"

Transmitter: Jump Off Joe Butte, near Kennewick.

Multichannel TV Sound: Stereo only.

Satellite Earth Station: M/A-Com, 5-meter; Avantek, M/A-Com receivers.

News Service: AP.

Ownership: Evening Telegram Co., 100%. See Morgan Murphy Stations in Group Ownership of Television Stations.

Began Operation: October 29, 1970.

Represented (sales): Harrington, Righter & Parsons Inc.

Represented (legal): Brown, Finn & Nietert.

Personnel:

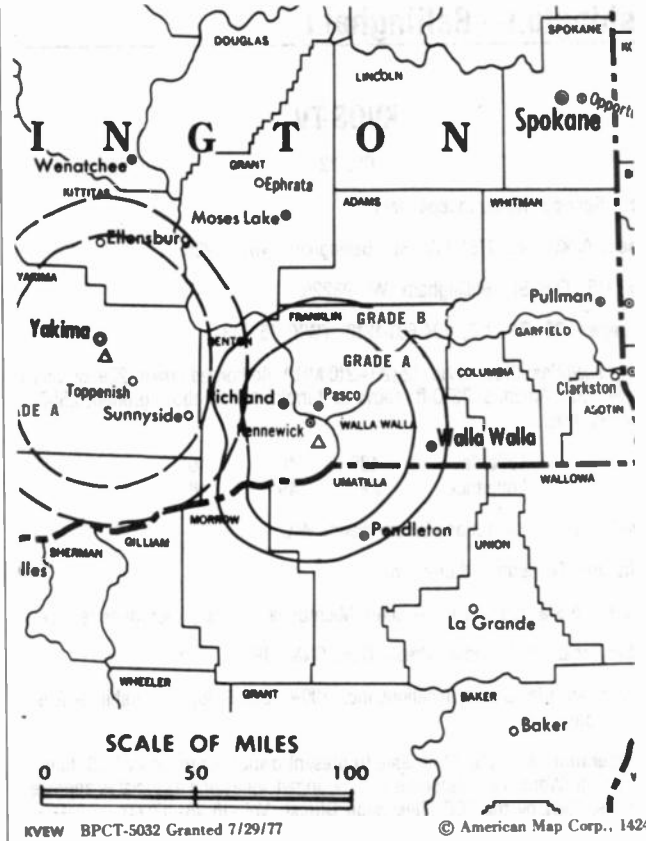
ELIZABETH MURPHY BURNS, president.
DARRELL BLUE, vice president & general manager.
MARCUS WOOD, station manager.
NEIL BENNETT, chief engineer.
THOM SPENCER, news director.
DAVE WILLIAMS, production manager.

Rates: Sold in combination with KAPP, Yakima.

City of License: Kennewick. **ADI:** Yakima. **Rank:** 127.

Total Households: © MSI Consumer Market Data as of 1/1/89. TV Homes, TV% and Circulation © 1989 Arbitron. County coverage based on Arbitron study.

Net Weekly Circulation	State County	Total Households	TV Households	%
50% & Over	OREGON			
	Gilliam	800	700	88
	Morrow	3,000	2,800	93
	Umatilla	22,100	20,700	94



KVEW BPCT-5032 Granted 7/29/77

© American Map Corp., 1424-

Net Weekly Circulation	State County	Total Households	TV Households	%
50% & Over	WASHINGTON			
	Benton	38,200	37,000	97
	Franklin	13,100	12,700	97
	Walla Walla	18,000	16,900	94
Between 25-49%	WASHINGTON			
	Adams	5,200	5,000	96
Between 5-24%	OREGON			
	Wheeler	700	700	100
Station Totals	WASHINGTON			
	Columbia	1,600	1,500	94
	Klickitat	6,300	5,900	94
Net Weekly Circulation (1989)		109,000	103,900	95
Average Daily Circulation (1989)				73,600
				41,100

Washington—Pasco-Kennewick-Richland

KEPR-TV

Ch. 19

(Associated with KIMA-TV, Yakima)

Network Service: CBS.

Licensee: Retlaw Enterprises Inc., Box 702, Yakima, WA 98907.

Studio: 2807 W. Lewis, Pasco, WA 99301.

Telephone: 509-547-0547.

Technical Facilities: Channel No. 19 (500-506 MHz). Authorized power: 490-kw max. & 380-kw horizontal visual, 88.3-kw max. & 69.20-kw horizontal aural. Antenna: 1250-ft. above av. terrain, 351-ft. above ground, 2394-ft. above sea level.

Latitude 46° 05' 48"
Longitude 119° 11' 36"

Transmitter: Johnson Butte, Horse Heaven Hills, 8-mi. SW of Kennewick.

Satellite Earth Stations: Harris, 7.1-meter; Harris, Scientific-Atlanta receivers.

News Services: AP, CBS, Group W Newsfeed.

Ownership: Retlaw Enterprises Inc. See Group Ownership of Television Stations.

Began Operation: December 28, 1954.

Represented (sales): Katz Television.

Represented (legal): Wiley, Rein & Fielding.

Represented (engineering): Hammett & Edison Inc.

Personnel:

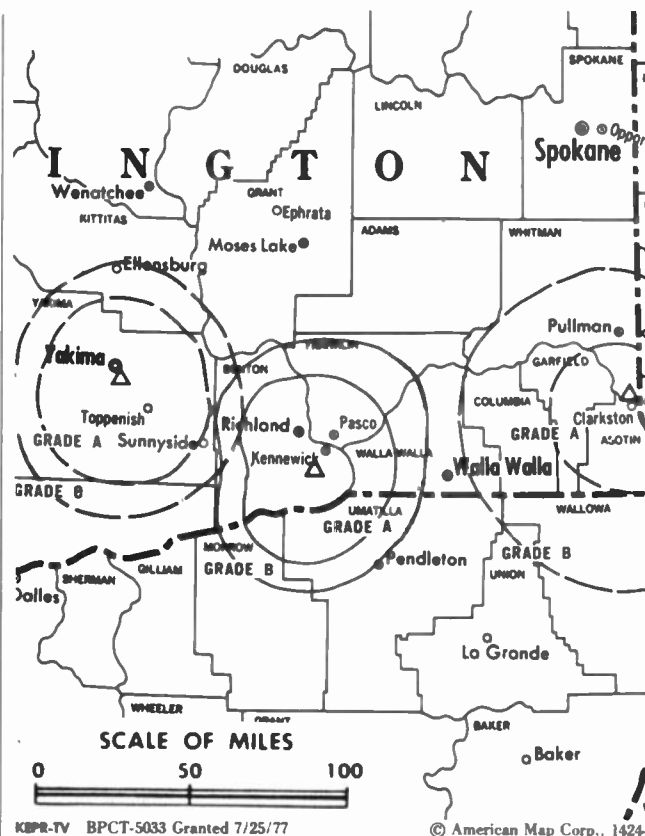
STEVE CROW, station manager.
RICK OLSEN, news director.
DON ECKIS, chief engineer.

Rates: Sold in combination with KIMA-TV, Yakima.

City of License: Pasco. ADI: Yakima. Rank: 127.

Total Households: © MSI Consumer Market Data as of 1/1/89. TV Homes, TV% and Circulation © 1989 Arbitron. County coverage based on Arbitron study.

Net Weekly Circulation	State County	Total Households	TV Households Households	%
50% & Over	OREGON			
	Gilliam	800	700	88
	Morrow	3,000	2,800	93
	Umatilla	22,100	20,700	94
	WASHINGTON			
	Benton	38,200	37,000	97
Franklin	13,100	12,700	97	
Walla Walla	18,000	16,900	94	
Between 25-49%	OREGON			
	Wheeler	700	700	100



Net Weekly Circulation	State County	Total Households	TV Households	%
Between 25-49%	WASHINGTON			
	Adams	5,200	5,000	96
Between 5-24%	OREGON			
	Sherman	800	800	100
WASHINGTON	Grant	20,300	19,500	96
	Klickitat	6,300	5,900	94
	Station Totals	128,500	122,700	95
Net Weekly Circulation (1989)			78,600	
Average Daily Circulation (1989)			45,400	

Need Broadcast TV or Cable TV Mail Labels From the Factbook?

Call Information Marketing Services
703-560-0710

Washington—Richland-Pasco-Kennewick

KNDU

Ch. 25

(Associated with KNDO, Yakima, WA)

Network Service: NBC.

Licensee: Columbia Empire Bcstg. Corp., a Delaware Corp, 1608 S. 24th Ave., Box 10028, Yakima, WA 98909.

Studio: 3312 W. Kennewick Ave., Kennewick, WA 99336-2916.

Telephone: 509-783-6151.

Technical Facilities: Channel No. 25 (536-542 MHz). Authorized power: 677-kw max. & 550-kw horizontal visual, 67.7-kw max. & 55-kw horizontal aural. Antenna: 1351-ft. above av. terrain, 228-ft. above ground, 2415-ft. above sea level.

Latitude 46° 06' 11"
Longitude 119° 07' 47"

Transmitter: Jump Off Joe Butte, S of Kennewick, WA.

Satellite Earth Stations: Microdyne, 3.7-meter; Microdyne, 5.1-meter; M/A-Com, Microdyne receivers.

News Services: AP, NBC.

Ownership: Farragut Communications Inc., 100%. See Group Ownership of Television Stations.

Began Operation: October 10, 1961. Sale to present owners by Hugh Davis, et al., approved by FCC Jan. 29, 1988.

Represented (sales): Seltel Inc.; Art Moore Inc. (Washington & Oregon).

Represented (legal): Wiley, Rein & Fielding.

Personnel:

- ELLIOT KLEEMAN, general manager.
- DAVE DALTHORP, station & sales manager.
- ROGER GADLEY, news director.
- ED LYON, chief engineer.
- DALE CHANEY, sales manager.
- RITA LOCKHART, program director.
- KEN TONEY, promotion director.

Rates: Sold separately or in combination with KNDO, Yakima.

City of License: Richland. **ADI:** Yakima. **Rank:** 127.

Total Households: © MSI Consumer Market Data as of 1/1/89. TV Homes, TV% and Circulation © 1989 Arbitron. County coverage based on Arbitron study.

Net Weekly Circulation	State County	Total Households	TV Households	Households %
50% & Over	OREGON			
	Gilliam	800	700	88
	Umatilla	22,100	20,700	94



Net Weekly Circulation	State County	Total Households	TV Households	Households %
50% & Over	WASHINGTON			
	Benton	38,200	37,000	97
	Franklin	13,100	12,700	97
	Walla Walla	18,000	16,900	94
Between 25-49%	OREGON			
	Morrow	3,000	2,800	93
	Wheeler	700	700	100
Between 5-24%	WASHINGTON			
	Adams	5,200	5,000	96
Station Totals	OREGON			
	Sherman	800	800	100
	WASHINGTON			
	Columbia	1,600	1,500	94
	Grant	20,300	19,500	96
	Klickitat	6,300	5,900	94
Station Totals		130,100	124,200	95
Net Weekly Circulation (1989)			78,700	
Average Daily Circulation (1989)			45,800	

Washington—Seattle

KING-TV

Ch. 5

Network Service: NBC.

Licensee: King Broadcasting Co., 333 Dexter N., Seattle, WA 98109.

Studio: TV Center, 333 Dexter Ave. N., Seattle, WA 98109.

Mailing Address: Box 24525, Seattle, WA 98124.

Telephone: 206-448-5555. TWX: 910-444-2010. Fax: 206-448-6351.

Technical Facilities: Channel No. 5 (76-82 MHz). Authorized power: 100-kw visual, 15.1-kw aural. Antenna: 820-ft. above av. terrain, 570-ft. above ground, 1000-ft. above sea level.

Latitude 47° 37' 55"
Longitude 122° 20' 59"

Requests CP for change to 1142-ft. above av. terrain, 896-ft. above ground, 1290-ft. above sea level. BPCT-870811KG.

Transmitter: 301 Galer St.

Multichannel TV Sound: Stereo only.

Satellite Earth Stations: Scientific-Atlanta, 7-meter; Scientific-Atlanta, 5-meter; Harris, Scientific-Atlanta receivers.

AM Affiliate: KING, 50-kw, 1090 kHz.

FM Affiliate: KING-FM, 100-kw, 98.1 MHz (No. 251), 700-ft.

News Services: AP, NBC, UPI.

Ownership: King Broadcasting Co. See Group Ownership of Television Stations.

Began Operation: November 25, 1948 as KRSC-TV. Sold to present licensee August 1949 (*Television Digest*, Vol. 5:20, 23, 30).

Represented (sales): Blair Television.

Represented (legal): Fletcher, Heald & Hildreth.

Represented (engineering): Hammett & Edison Inc.

Personnel:

STEVEN CLIFFORD, president, King Broadcasting Co.
SUZANNE SORKNES, vice president, corporate & legal, secretary, King Broadcasting Co.
ERIC S. BREMNER, president, broadcasting, King Broadcasting Co.
STURGES DORRANCE, vice president & general manager.
ROBERT GLOVER, general sales manager.
ARNOLD GOODER, local sales manager.
CRAIG SMITH, program director.
BARBARA KERSEY, director of marketing.
DONALD VARYU, news director.
TYRONE MORTENSEN, chief engineer.
JAMES HEACOCK, operations manager.

Highest One Hour Rate: \$10,000.

Highest 30 Sec. Rate: \$9000.

NETWORK BASE HOURLY RATE: \$1700.

City of License: Seattle. ADI: Seattle-Tacoma. Rank: 15.

Total Households: © MSI Consumer Market Data as of 1/1/89. TV Homes, TV% and Circulation © 1989 Arbitron. County coverage based on Arbitron study.

Net Weekly Circulation	State County	Total Households	TV Households	%
50% & Over	WASHINGTON			
	Chelan	21,000	20,100	96
	Clallam	21,800	20,900	96
	Grays Harbor	25,200	23,600	94
	Island	19,800	19,400	98
	Jefferson	8,000	7,700	96



Net Weekly Circulation	State County	Total Households	TV Households	%
50% & Over	King	573,800	553,800	97
	Kitsap	65,500	63,900	98
	Kittitas West	2,000	1,900	95
	Lewis	22,500	21,400	95
	Mason	14,400	14,000	97
	Pacific	7,400	6,900	93
	Pierce	209,600	204,200	97
	San Juan	4,200	4,000	95
	Skagit	28,300	27,200	96
	Snohomish	153,100	148,900	97
Thurston	59,900	58,200	97	
Whatcom	45,800	43,900	96	
Between 25-49%	OREGON			
	Clatsop	13,000	12,300	95
	WASHINGTON			
	Cowlitz	30,800	29,800	97
Grant	20,300	19,500	96	
Kittitas East	7,800	7,300	94	
Between 5-24%	WASHINGTON			
	Adams	5,200	5,000	96
	Douglas	9,700	9,400	97
Wahkiakum	1,400	1,300	93	
Station Totals		1,370,500	1,324,600	97
Net Weekly Circulation (1989)				1,105,500
Average Daily Circulation (1989)				617,000

**NEED BROADCAST TV OR CABLE TV DATA
FROM THE FACTBOOK ON TAPE OR DISKETTE?
NEED CUSTOMIZED REPORTS?**

Call Warren Publishing's
Market Research & Data Sales Dept.

202-872-9200

Washington—Seattle

KIRO-TV

Ch. 7

Network Service: CBS.

Licensee: KIRO Inc., Broadcast House, 2807 Third Ave., Seattle, WA 98111 7777.

Studio: 2807 Third Ave., Seattle, WA 98111-7777.

Telephone: 206-728-7777. **TWX:** 910-444-2233. **Fax:** 206-441-7905.

Technical Facilities: Channel No. 7 (174-180 MHz). Authorized power: 316-kw visual, 63.2-kw aural. Antenna: 820-ft. above av. terrain, 599-ft. above ground, 1013-ft. above sea level.

Latitude 47° 38' 01"
Longitude 122° 21' 20"

Transmitter: 1518 Queen Anne Ave. N.

Multichannel TV Sound: Stereo only.

Satellite Earth Stations: Scientific-Atlanta, 10-meter; Scientific-Atlanta, 7-meter; Scientific-Atlanta receivers.

AM Affiliate: KIRO, 50-kw, 710 kHz.

FM Affiliate: KSEA, 100-kw, 100.7 MHz (No. 264), 730-ft.

News Services: AP, UPI.

Ownership: Bonneville International Corp., 99.91%. See Group Ownership of Television Stations.

Began Operation: February 8, 1958. Sale of control to present owner by Saul Haas and associates approved Dec. 17, 1963 by FCC (*Television Digest*, Vol. 3:51).

Represented (sales): Petry Television Inc.

Represented (legal): Wilkinson, Barker, Knauer & Quinn; Preston, Thorgrimson, Ellis & Holman.

Represented (engineering): Hammett & Edison Inc.

Personnel:

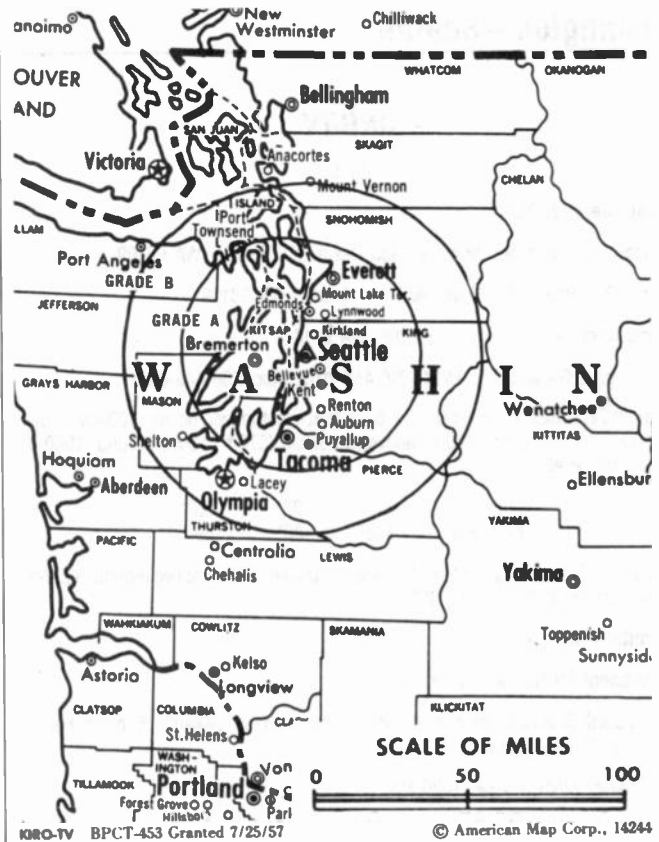
KENNETH L. HATCH, president & chairman of board, KIRO Inc.
A. F. MLADENICH, senior vice president.
GLENN C. WRIGHT, executive vice president & general manager.
JOHN NORDEN, vice president & general sales manager.
MICHAEL POTH, vice president & director of sales operations.
NICK FREEMAN, vice president, programs, video & technical operations & production services.
CHARLES MORRIS, engineering director.
RICHARD JACOBY, production manager.
JANEEN GUTIERREZ, operations/traffic director.
TIM GARRIGAN, public affairs director.
MARIA MARGARIS, assistant program director.
STAN WALDERHAUG, national sales manager.
JOHN LIPPMAN, news director.
DAVE BAUMANN, promotion director.
KELL VITUMS, business manager.
JIM JOHNSON, marketing director.

Rates: On request.

NETWORK BASE HOURLY RATE: \$1549.

City of License: Seattle. **ADI:** Seattle-Tacoma. **Rank:** 15.

Total Households: © MSI Consumer Market Data as of 1/1/89. TV Homes, TV% and Circulation © 1989 Arbitron. County coverage based on Arbitron study.



KIRO-TV BPCT-453 Granted 7/25/57

© American Map Corp., 14244

Net Weekly Circulation	State County	Total Households	TV Households	%
50% & Over	WASHINGTON			
	Chelan	21,000	20,100	96
	Clallam	21,800	20,900	96
	Grays Harbor	25,200	23,600	94
	Island	19,800	19,400	98
	Jefferson	8,000	7,700	96
	King	573,800	553,800	97
	Kitsap	65,500	63,900	98
	Kittitas West	2,000	1,900	95
	Lewis	22,500	21,400	95
	Mason	14,400	14,000	97
Pierce	209,600	204,200	97	
San Juan	4,200	4,000	95	
Skagit	28,300	27,200	96	
Snohomish	153,100	148,900	97	
Thurston	59,900	58,200	97	
Whatcom	45,800	43,900	96	
Between 25-49%	WASHINGTON			
	Adams	5,200	5,000	96
	Cowlitz	30,800	29,800	97
	Douglas	9,700	9,400	97
	Grant	20,300	19,500	96
	Kittitas East	7,800	7,300	94
Pacific	7,400	6,900	93	
Between 5-24%	WASHINGTON			
	Wahkiakum	1,400	1,300	93
Station Totals		1,357,500	1,312,300	97
Net Weekly Circulation (1989)			1,039,900	
Average Daily Circulation (1989)			554,700	

Washington—Seattle

KOMO-TV

Ch. 4

Network Service: ABC.

Licensee: Fisher Broadcasting Inc., 100 4th Ave. N, Seattle, WA 98109.

Studio: 100 4th Ave. N., Seattle, WA 98109.

Telephone: 206-443-4000. **TWX:** 910-444-2251. **Fax:** 206-443-8272.

Technical Facilities: Channel No. 4 (66-72 MHz). Authorized power: 100-kw visual, 16.2-kw aural. Antenna: 810-ft. above av. terrain, 550-ft. above ground, 1006-ft. above sea level.

Latitude 47° 37' 55"
Longitude 122° 21' 09"

Requests CP for change to 1126-ft. above av. terrain, 834-ft. above ground, 1276-ft. above sea level, lat. 47° 37' 56", long. 122° 21' 11". BPCT-870206KF.

Transmitter: 157 Galer St.

Multichannel TV Sound: Stereo only.

Satellite Earth Stations: Transmit/receive Scientific-Atlanta, 10-meter C-band; Andrew, 7.3-meter C-band; Andrew, 5.6-meter Ku-band; Andrew, 4.5-meter C-band; Vertex, 4.5-meter Ku-band; Avantek, Scientific-Atlanta receivers.

AM Affiliate: KOMO, 50-kw, 1000 kHz.

News Services: AP, UPI.

Ownership: Fisher Broadcasting Inc. See Group Ownership of Television Stations.

Began Operation: December 10, 1953. Sale of 1/3 to Fisher's Blend Station (making it 100% owner) by Theodore Gamble & C. Howard Lane consummated in April 1959 (*Television Digest*, Vol. 15:16).

Represented (sales): Katz Television.

Represented (legal): Fisher, Wayland, Cooper & Leader.

Represented (engineering): A. D. Ring & Associates, P.C.

Personnel:

JOHN BEHNKE, president & chief executive officer.
JAY W. GIESA, exec. vice president, administration & secretary.
ED LACKNER, vice president, corporate affairs.
PATRICK SCOTT, vice president & general manager.
PHELPS FISHER, vice president & director of marketing.
SCOTT HAYNER, general sales manager.
TYRONE NOBLE, local sales manager.
DAN JOHNSON, local sales manager.
MIKE EGUCHI, national sales manager.
RICHARD WARSINSKE, program manager.
JAMES BOYER, director of television news.
DON WILKINSON, vice president & director of engineering.
DEBORAH JOHNSON, promotion manager.
JACK BARNES, chief engineer.
JOHN ULMAN, business manager.
CAROLE AARON, marketing research director.

Highest One Hour Rate: \$10,000.

Highest 30 Sec. Rate: \$4800.

NETWORK BASE HOURLY RATE: \$2000.

City of License: Seattle. **ADI:** Seattle-Tacoma. **Rank:** 15.

Total Households: © MSI Consumer Market Data as of 1/1/89. TV Homes, TV% and Circulation © 1989 Arbitron. County coverage based on Arbitron study.



Net Weekly Circulation	State County	Total Households	TV Households	Households %	
50% & Over	WASHINGTON				
		Chelan	21,000	20,100	96
		Clallam	21,800	20,900	96
		Grays Harbor	25,200	23,600	94
		Island	19,800	19,400	98
		Jefferson	8,000	7,700	96
		King	573,800	553,800	97
		Kitsap	65,500	63,900	98
		Kittitas West	2,000	1,900	95
		Lewis	22,500	21,400	95
		Mason	14,400	14,000	97
		Pacific	7,400	6,900	93
		Pierce	209,600	204,200	97
		San Juan	4,200	4,000	95
	Skagit	28,300	27,200	96	
	Snohomish	153,100	148,900	97	
	Thurston	59,900	58,200	97	
	Whatcom	45,800	43,900	96	
Between 25-49%	OREGON				
		Clatsop	13,000	12,300	95
	WASHINGTON				
		Cowlitz	30,800	29,800	97
		Douglas	9,700	9,400	97
	Grant	20,300	19,500	96	
	Kittitas East	7,800	7,300	94	
Station Totals		1,363,900	1,318,300	97	
Net Weekly Circulation (1989)				1,096,700	
Average Daily Circulation (1989)				622,800	

Washington—Seattle-Tacoma

KSTW

Ch. 11

Network Service: None, independent.

Licensee: Gaylord Broadcasting Co., Box 11411, Tacoma, WA 98411.

Studio: 2320 S. 19th St., Tacoma, WA 98405.

Office: United Airlines Bldg., Seattle, WA 98121.

Telephones: 206-572-5789, Tacoma; 206-441-1111, Seattle.

TWX: 910-441-2622. Fax: 206-272-7581.

Technical Facilities: Channel No. 11 (198-204 MHz). Authorized power: 316-kw visual, 43.7-kw aural. Antenna: Circularly polarized, 900-ft. above av. terrain, 637-ft. above ground, 1049-ft. above sea level.

Latitude 47° 36' 56"
Longitude 122° 18' 29"

Holds CP for change to 1191-ft. above terrain, 896-ft. above ground, 1309-ft. above sea level. BPCF-890810KF.

Transmitter: 1715 E. Madison St., Seattle.

Satellite Earth Stations: Andrew, 10-meter C-band; Andrew, 7.3-meter Ku & C-band; Vertex, 4.5-meter Ku-band; Andrew, M/A-Corn, Scientific-Atlanta receivers.

News Services: AP, CNN.

Ownership: Gaylord Broadcasting Co. See Group Ownership of Television Stations.

Began Operation: February 22, 1953. Sale to present owner by Tribune Publishing Co. approved by FCC Jan. 30, 1974 (Television Digest, Vol. 13:13; 14:5).

Represented (sales): MMT Sales Inc.

Represented (legal): Reed, Smith, Shaw & McClay.

Personnel:

- KEVIN T. HALE, vice president & general manager.
- SCOTT BAUER, general sales manager.
- JON RAND, Seattle sales manager.
- CURTIS M. HOLMAN, business manager.
- JOE AGOSTINO, production manager.
- PAUL CRITTENDEN, chief engineer.
- JACK EDDY, news director.
- JIM CUMMINGS, national sales manager.
- GREG BILTE, national sales manager.
- BRENDA RAIDER, promotion director.

Highest One Hour Rate: \$25,000.

Highest 30 Sec. Rate: \$3000.

City of License: Tacoma. ADI: Seattle-Tacoma. Rank: 15.

Total Households: © MSI Consumer Market Data as of 1/1/89. TV Homes, TV% and Circulation © 1989 Arbitron. County coverage based on Arbitron study.

Net Weekly Circulation	State County	Total Households	TV Households	%
50% & Over	OREGON			
	Clatsop	13,000	12,300	95
	WASHINGTON			
	Grays Harbor	25,200	23,600	94
	Island	19,800	19,400	98
	King	573,800	553,800	97
	Kitsap	65,500	63,900	98
	Lewis	22,500	21,400	95



KSTW BPCF-890810KF Granted 9/29/89

© American Map Corp., No. 14244

Net Weekly Circulation	State County	Total Households	TV Households	%
50% & Over	Pierce	209,600	204,200	97
	Skagit	28,300	27,200	96
	Snohomish	153,100	148,900	97
	Thurston	59,900	58,200	97
	Whatcom	45,800	43,900	96
Between 25-49%	IOAHO			
	Kootenai	26,600	26,200	98
	Latah	10,900	10,600	97
	WASHINGTON			
	Benton	38,200	37,000	97
	Chelan	21,000	20,100	96
	Clallam	21,800	20,900	96
	Cowlitz	30,800	29,800	97
	Franklin	13,100	12,700	97
	Jefferson	8,000	7,700	96
	Kittitas West	2,000	1,900	95
	Mason	14,400	14,000	97
	Okanogan	13,000	12,200	94
	Pacific	7,400	6,900	93
	Walla Walla	18,000	16,900	94
	Whitman	15,300	14,700	96
	Yakima	69,600	66,600	96
Between 5-24%	WASHINGTON			
	Douglas	9,700	9,400	97
	San Juan	4,200	4,000	95
	Spokane	142,600	138,100	97
Station Totals		1,683,100	1,626,500	97
Net Weekly Circulation (1989)				918,300
Average Daily Circulation (1989)				407,400

Washington—Tacoma-Seattle

KTBW-TV

Ch. 20

Network Service: Trinity Bcstg. Network.

Licensee: Trinity Broadcasting of Washington, Box A, Santa Ana, CA 92711.

Studio: 1909 S. 341st Place, Federal Way, WA 98003.

Telephones: 206-927-7720, Tacoma; 206-874-7420, Seattle.

Fax: 206-874-7432.

Technical Facilities: Channel No. 20 (506-512 MHz). Authorized power: 3550-kw max. visual, 355-kw max. aural. Antenna: 1610-ft. above av. terrain, 330-ft. above ground, 2000-ft. above sea level.

Latitude 47° 32' 50"
Longitude 122° 47' 39"

Transmitter: Gold Mountain, 4-mi. W of Bremerton.

Satellite Earth Station: Harris, 7-meter C-band; Scientific-Atlanta receivers.

News Service: TBN.

Ownership: Trinity Broadcasting Network Inc. See Group Ownership of Television Stations.

Began Operation: March 30, 1984. Sale to present owner by Family Bcstg. Co. approved by FCC Oct. 25, 1984.

Represented (legal): May & Dunne, Chartered.

Personnel:

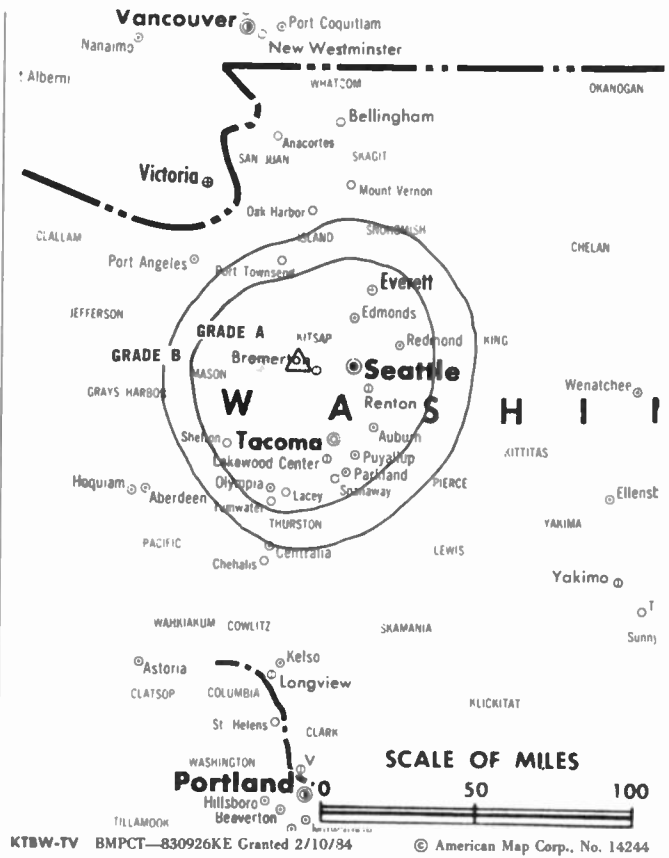
DICK F. ENGH, station manager.
KEITH NORBUT, chief engineer.
LINDA GIBSON, news director.

Highest One Hour Rate: \$530.

Highest 30 Sec. Rate: \$70.

City of License: Tacoma. **ADI:** Seattle-Tacoma. **Rank:** 15.

Total Households: © MSI Consumer Market Data as of 1/1/89. TV Homes, TV% and Circulation © 1989 Arbitron. County coverage based on Arbitron study.



KTBW-TV BNPCT-830926KE Granted 2/10/84 © American Map Corp., No. 14244

Net Weekly Circulation	State County	Total Households	TV Households	Households %
WASHINGTON				
Between 5-24%	Mason	14,400	14,000	97
Station Totals		14,400	14,000	97
Net Weekly Circulation (1989)			18,500	
Average Daily Circulation (1989)			6,800	

Washington—Seattle

KTZZ-TV

Ch. 22

Network Service: None, independent.

Licensee: USTV Washington Inc., Box 6066, Wausau, WI 54402-6066.

Studio: 945 Dexter Ave. N, Seattle, WA 98109.

Telephone: 206-282-2202. **Telex:** 152-546. **Fax:** 206-281-0207.

Technical Facilities: Channel No. 22 (518-524 MHz). Authorized power: 5000-kw max. visual, 500-kw max. aural. Antenna: 894-ft. above av. terrain, 637-ft. above ground, 1049-ft. above sea level.

Latitude 47° 36' 57"
Longitude 122° 18' 26"

Requests CP for change to 1200-ft. above terrain, 909-ft. above ground, 1319-ft. above sea level. BPCT-890821KE.

Transmitter: 1618 18th Ave., Seattle.

Multichannel TV Sound: Stereo only.

Satellite Earth Stations: Harris, 6.1-meter C-band; Harris, 4.5-meter Ku-band; Harris receivers.

News Services: AP, INN.

Ownership: Robert L. Dudley, chmn., 100%.

Began Operation: June 22, 1985. Sale by United States Television Seattle Ltd. Partnership to present owner approved by FCC Sept. 29, 1988 (Television Digest, Vol. 29:19).

Represented (sales): Seltel Inc.

Represented (legal): Davis, Wright & Jones.

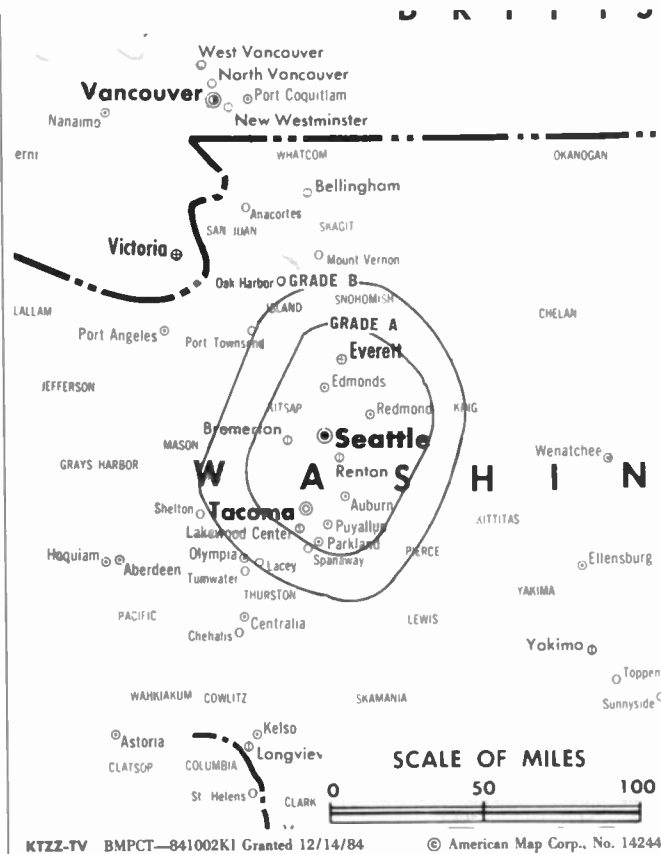
Represented (engineering): Cohen, Dippell & Everist, P.C.

Personnel:

DANIEL LUTGEN, general manager.
WILLIE WAGONER, national sales manager.
COLLEEN MORGAN, local sales manager.
MARY LARSON, program coordinator.
CHUCK JOHNSON, chief engineer.
JACK CLAWSON, assistant chief engineer.
JOHN SCHOONOVER, promotion director.
BETTE JEFFERSON, accounting manager.
WENDY TOTH, traffic manager.

Highest One Hour Rate: \$10,000.

Highest 30 Sec. Rate: \$2000.



City of License: Seattle. **ADI:** Seattle-Tacoma. **Rank:** 15.

Total Households: © MSI Consumer Market Data as of 1/1/89. TV Homes, TV% and Circulation © 1989 Arbitron. County coverage based on Arbitron study.

Net Weekly Circulation	State County	Total Households	TV Households	Households %
Between 25-49%	WASHINGTON			
	King	573,800	553,800	97
	Kitsap	65,500	63,900	98
	Pierce	209,600	204,200	97
	Snohomish	153,100	148,900	97
Between 5-24%	WASHINGTON			
	Grays Harbor	25,200	23,600	94
	Island	19,800	19,400	98
	Jefferson	8,000	7,700	96
	Lewis	22,500	21,400	95
	San Juan	4,200	4,000	95
	Thurston	59,900	58,200	97
Station Totals		1,141,600	1,105,100	97
Net Weekly Circulation (1989)				297,400
Average Daily Circulation (1989)				89,100

Washington—Tacoma-Seattle

KCPQ

Ch. 13

Network Service: Fox.

Licensee: Kelly Television Co., Box 98828, Tacoma, WA 98499.

Studio: 4400 Steilacoom Blvd., Tacoma, WA 98499.

Sales Office: 100 S. King, Seattle, WA 98104.

Telephone: 206-582-8613. TWX: 910-441-1606. Fax: 206-383-9551.

Technical Facilities: Channel No. 13 (210-216 MHz). Authorized power: 316-kw visual, 31.6-kw aural. Antenna: Circularly polarized, 2000-ft. above av. terrain, 708-ft. above ground, 2395-ft. above sea level.

Latitude 47° 32' 53"
Longitude 122° 48' 22"

Transmitter: Gold Mountain, 6.5-mi. W of Bremerton.

Satellite Earth Stations: Scientific-Atlanta, 11-meter C-band; Scientific-Atlanta, 10-meter C-band; Vertex, 4.6-meter Ku-band; DX Antenna, M/A-Corn, Scientific-Atlanta receivers.

News Service: CNN.

Ownership: Jon S. Kelly, gen. partner, 45%; Robert E. Kelly, gen. partner, 45%; Jon S. Kelly, ltd. partner, 5%; Robert E. Kelly, ltd. partner, 5%. See Kelly Bcstg. in Group Ownership of TV Stations.

Began Operation: August 2, 1953 as a commercial station. Left air Dec. 13, 1974. Sale to Clover Park School District No. 400 approved by FCC Sept. 9, 1975. Resumed operation as an educational station Jan. 4, 1976. Sale to present owners approved by FCC Dec. 4, 1979. Resumed operation as a commercial station Nov. 4, 1980.

Represented (sales): TeleRep Inc.

Represented (legal): Koteen & Naftalin.

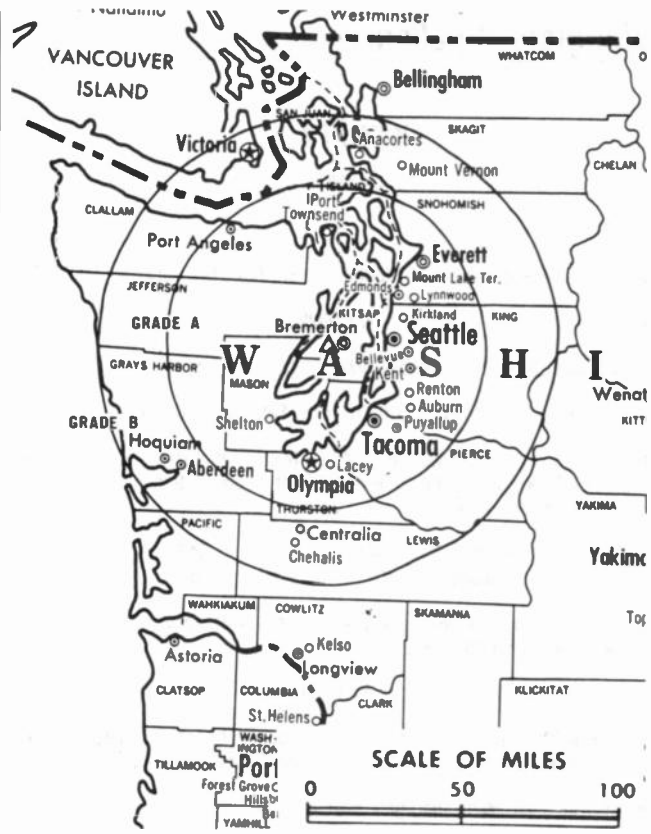
Represented (engineering): Jules Cohen & Associates, P.C.

Personnel:

- ROBERT KELLY, partner/program director.
- ROGER OTTENBACH, general manager.
- DAN JENSEN, station manager.
- JAY MAXEY, general sales manager.
- LLOYD LOW, western regional sales manager.
- MIKE SEIFERT, eastern regional sales manager.
- DENNIS McCORMICK, local sales manager.
- BOB GALVIN, promotion director.
- MARLENE GOTTFRIED, accounting supervisor.
- LARRY BRANDT, chief engineer.

Rates: On request.

City of License: Tacoma. **ADI:** Seattle-Tacoma. **Rank:** 15.



KCPQ BPCT-900307KF Granted 8/15/80

© American Map Corp., 14244

Net Weekly Circulation	State County	Total Households	TV Households	%	
WASHINGTON					
50% & Over	Island	19,800	19,400	98	
	King	573,800	553,800	97	
	Kitsap	65,500	63,900	98	
	Lewis	22,500	21,400	95	
	Mason	14,400	14,000	97	
	Pierce	209,600	204,200	97	
	Snohomish	153,100	148,900	97	
WASHINGTON	Thurston	59,900	58,200	97	
	WASHINGTON				
	Between 25-49%	Clallam	21,800	20,900	96
		Grays Harbor	25,200	23,600	94
		Jefferson	8,000	7,700	96
		Kittitas West	2,000	1,900	95
		Pacific	7,400	6,900	93
San Juan		4,200	4,000	95	
Skagit		28,300	27,200	96	
WASHINGTON	Whatcom	45,800	43,900	96	
	WASHINGTON				
Between 5-24%	Chelan	21,000	20,100	96	
	Cowlitz	30,800	29,800	97	
	Douglas	9,700	9,400	97	
Station Totals		1,322,800	1,279,200	97	
Net Weekly Circulation (1989)			696,300		
Average Daily Circulation (1989)			261,800		

Total Households: © MSI Consumer Market Data as of 1/1/89. TV Homes, TV% and Circulation © 1989 Arbitron. County coverage based on Arbitron study.

Washington—Spokane

KAYU-TV

Ch. 28

Network Service: Fox.

Licensee: KAYU-TV Partners Ltd., S. 4600 Regal St., Box 8115, Spokane, WA 99203.

Studio: S. 4600 Regal St., Spokane, WA 99223.

Mailing Address: Box 8115, Spokane, WA 99203.

Telephone: 509-448-2828. **TWX:** 510-773-1889. **Fax:** 509-448-3815.

Technical Facilities: Channel No. 28 (554-560 MHz). Authorized power: 2400-kw max. visual, 120-kw max. aural. Antenna: 2000-ft. above av. terrain, 823-ft. above ground, 4399-ft. above sea level.

Latitude 47° 34' 44"
Longitude 117° 17' 46"

Holds CP for change to 1998-ft. above av. terrain, 794-ft. above ground, 4469-ft. above sea level. BPCF-880111KF.

Transmitter: 3-mi. SE of Spokane on Krell Hill.

Satellite Earth Stations: Microdyne, 5-meter C-band; Prodelin, 5-meter C-band; Vertex, 4.5-meter Ku-band; M/A-Com, Microdyne, Pinzone receivers.

Ownership: Robert J. Hamacher, gen. partner.

Began Operation: October 31, 1982. Sale to Bingham Communications by Robert J. Hamacher, et al., approved by FCC Jan. 29, 1988 (*Television Digest*, Vol. 27:42) but never consummated.

Represented (sales): Petry Television Inc.

Represented (legal): Heron, Burchette, Ruckert & Rothwell.

Personnel:

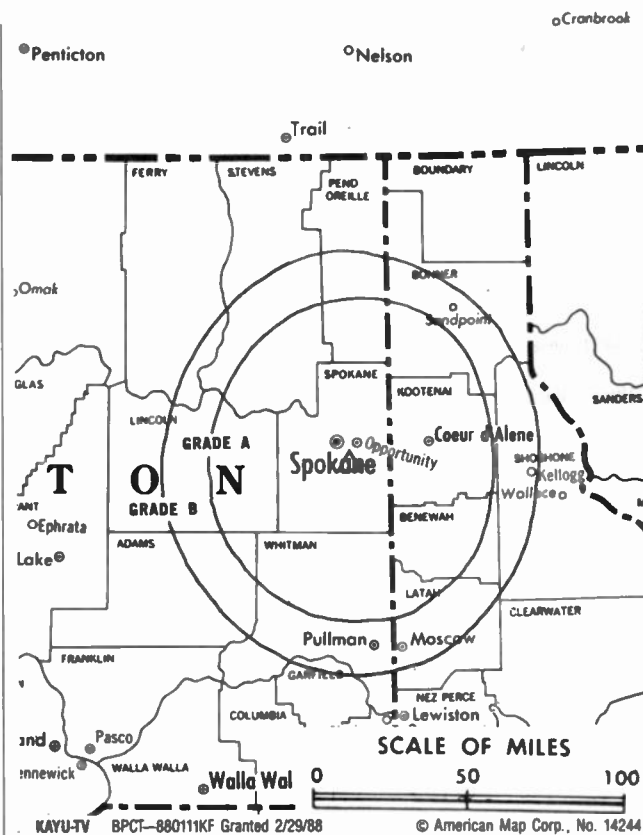
ROBERT J. HAMACHER, president & general manager.
TIM BURROWS, director of programming & promotion.
HOLLY FRY, business manager.
D. LANE GUIN, general sales manager.
JUDY SUNDERLAND, national sales manager.
JAN BRANDVOLD, local sales manager.
RONALD VALLEY, director of engineering.

Highest 30 Sec. Rate: \$150.

City of License: Spokane. **ADI:** Spokane. **Rank:** 77.

Total Households: © MSI Consumer Market Data as of 1/1/89. TV Homes, TV% and Circulation © 1989 Arbitron. County coverage based on Arbitron study.

Net Weekly Circulation	State County	Total Households	TV Households	%
50% & Over	IDAHO			
	Benewah	3,200	3,100	97
	Boundary	2,700	2,600	96
	WASHINGTON			
	Lincoln	3,800	3,700	97
	Spokane	142,600	138,100	97
Between 25-49%	IDAHO			
	Kootenai	26,600	26,200	98
	Shoshone	6,200	6,100	98



Net Weekly Circulation	State County	Total Households	TV Households	%
Between 25-49%	WASHINGTON			
	Adams	5,200	5,000	96
	Benton	38,200	37,000	97
	Columbia	1,600	1,500	94
	Franklin	13,100	12,700	97
	Garfield	1,000	900	90
	Pend Oreille	3,400	3,300	97
	Stevens	11,200	10,600	95
	Walla Walla	18,000	16,900	94
	Whitman	15,300	14,700	96
Between 5-24%	IDAHO			
	Bonner	10,700	10,400	97
	Latah	10,900	10,600	97
	Nez Perce	12,900	12,600	98
	OREGON			
	Umatilla	22,100	20,700	94
WASHINGTON	Chelan	21,000	20,100	96
	Douglas	9,700	9,400	97
	Ferry	2,100	2,000	95
	Grant	20,300	19,500	96
	Okanogan	13,000	12,200	94
	Yakima	69,600	66,600	96
Station Totals		484,400	466,500	96
Net Weekly Circulation (1989)				159,300
Average Daily Circulation (1989)				63,400

Washington—Spokane

KHQ-TV

Ch. 6

Network Service: NBC.

Licensee: KHQ Inc., 4202 S. Regal St., Spokane, WA 99223.

Studio: 4202 S. Regal St., Spokane, WA 99223.

Mailing Address: Box 8088, Spokane, WA 99203.

Telephone: 509-448-6000. **Fax:** 509-448-4694.

Technical Facilities: Channel No. 6 (82-88 MHz). Authorized power: 87.1-kw visual, 17.4-kw aural. Antenna: 2150-ft. above av. terrain, 904-ft. above ground, 4549-ft. above sea level.

Latitude 47° 34' 53.40"
Longitude 117° 17' 46.60"

Transmitter: Tower Mountain, 3.25-mi. SE of Spokane.

Multichannel TV Sound: Stereo only.

Satellite Earth Stations: Harris, 8-meter Ku-band; Harris, 3-meter Ku-band; Scientific-Atlanta, 7-meter C-band; Vertex, 4.57-meter Ku-band; Harris, M/A-Com, Scientific-Atlanta receivers.

News Services: AP, PR Newswire.

Ownership: Cowles Publishing Co. W. H. Cowles III, pres.; Michael K. Nielsen, treas.

Began Operation: December 20, 1952.

Represented (sales): Katz Television.

Represented (legal): Wiley, Rein & Fielding.

Represented (engineering): Cohen, Dippell & Everist, P.C.

Personnel:

JACK REBER, president & general manager.
MIKE GEE, general sales manager.
DON CARMICHAEL, operations manager.
LARRY GANTS, program director.
WILLIAM ISBELL, chief engineer.
DEAN MELL, news director.
LOUISE HANSEN, promotion director.
BOB BUSSE, business manager.

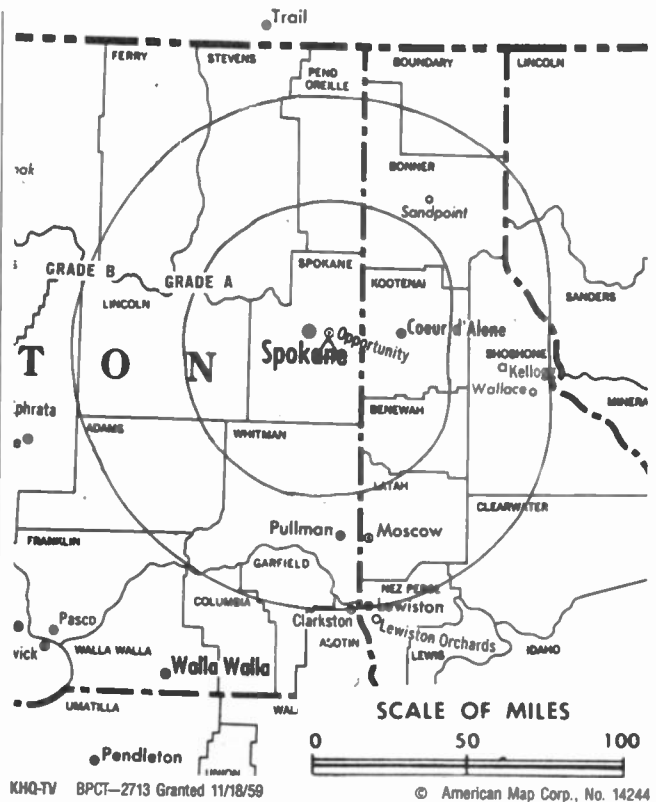
Highest 30 Sec. Rate: \$800.

NETWORK BASE HOURLY RATE: \$1100.

City of License: Spokane. **ADI:** Spokane. **Rank:** 77.

Total Households: © MSI Consumer Market Data as of 1/1/89. TV Homes, TV% and Circulation © 1989 Arbitron. County coverage based on Arbitron study.

Net Weekly Circulation	State County	Total Households	TV Households	Households %
50% & Over	IDAHO			
	Benehah	3,200	3,100	97
	Bonner	10,700	10,400	97
	Boundary	2,700	2,600	96
	Clearwater	3,500	3,400	97
	Idaho	5,400	5,200	96
	Kootenai	26,600	26,200	98
	Latah	10,900	10,600	97
	Lewis	1,400	1,400	100
	Nez Perce	12,900	12,600	98
	Shoshone	6,200	6,100	98
	MONTANA			
	Lincoln	6,700	6,400	96
	OREGON			
Wallowa	3,000	2,800	93	
WASHINGTON				
Adams	5,200	5,000	96	
Asotin	7,100	6,900	97	



Net Weekly Circulation	State County	Total Households	TV Households	Households %	
50% & Over	Columbia	1,600	1,500	94	
	Douglas	9,700	9,400	97	
	Ferry	2,100	2,000	95	
	Garfield	1,000	900	90	
	Grant	20,300	19,500	96	
	Lincoln	3,800	3,700	97	
	Okanogan	13,000	12,200	94	
	Pend Oreille	3,400	3,300	97	
	Spokane	142,600	138,100	97	
	Stevens	11,200	10,600	95	
	Walla Walla	18,000	16,900	94	
	Whitman	15,300	14,700	96	
	Between 25-49%	MONTANA			
		Cascade	30,900	30,400	98
Flathead		23,600	22,900	97	
Glacier		3,800	3,600	95	
Hill		6,900	6,700	97	
Missoula		32,000	31,000	97	
Toole		2,300	2,200	96	
Between 5-24%	MONTANA				
	Lake	8,300	8,000	96	
	Ravalli	10,600	10,300	97	
	Sanders	3,900	3,700	95	
	OREGON				
Umatilla	22,100	20,700	94		
Union	8,700	8,100	93		
WASHINGTON					
Benton	38,200	37,000	97		
Chelan	21,000	20,100	96		
Franklin	13,100	12,700	97		
Station Totals		572,900	552,900	97	
Net Weekly Circulation (1989)				329,600	
Average Daily Circulation (1989)				190,700	

Washington—Spokane

KREM-TV

Ch. 2

Network Service: CBS.

Licensee: KING Broadcasting Co., 4103 S. Regal St., Spokane, WA 99223.

Studio: 4103 S. Regal St., Spokane, WA 99223.

Telephone: 509-448-2000. **TWX:** 510-773-1833. **Fax:** 509-838-7308.

Technical Facilities: Channel No. 2 (54-60 MHz). Authorized power: 84.7-kw visual, 15.5-kw aural. Antenna: 2203-ft. above av. terrain, 969-ft. above ground, 4549-ft. above sea level.

Latitude 47° 35' 42"
Longitude 117° 17' 53"

Transmitter: 7-mi. SE of center of Spokane.

Multichannel TV Sound: Stereo only.

Satellite Earth Station: Scientific-Atlanta, 7-meter; Scientific-Atlanta receivers.

News Services: AP, CBS, UPI.

Ownership: King Broadcasting Co. See Group Ownership of Television Stations.

Began Operation: October 29, 1954. Sale to present owners by founder Louis Wasmer approved Sept. 25, 1957 (*Television Digest*, Vol. 13:28, 39, 51).

Represented (sales): Blair Television.

Represented (legal): Fletcher, Heald & Hildreth.

Represented (engineering): Hammett & Edison Inc.

Personnel:

STEVE CLIFFORD, president & chief executive officer (Seattle).
ERIC BREMNER, president, broadcasting (Seattle).
BARRY BARTH, vice president & general manager.
JOHN ROWLAND, general sales manager.
JIM OSTRANDER, local sales manager.
MEG ANTONIUS, program director.
SCOTT BLAIR, operations manager.
BOYD LUNDBERG, chief engineer.
BARBARA NARGANG-GRANT, business manager.
LINDA KUHN, community relations manager.
ROBERT GRANT, promotion manager.

Highest One Hour Rate: \$7000.

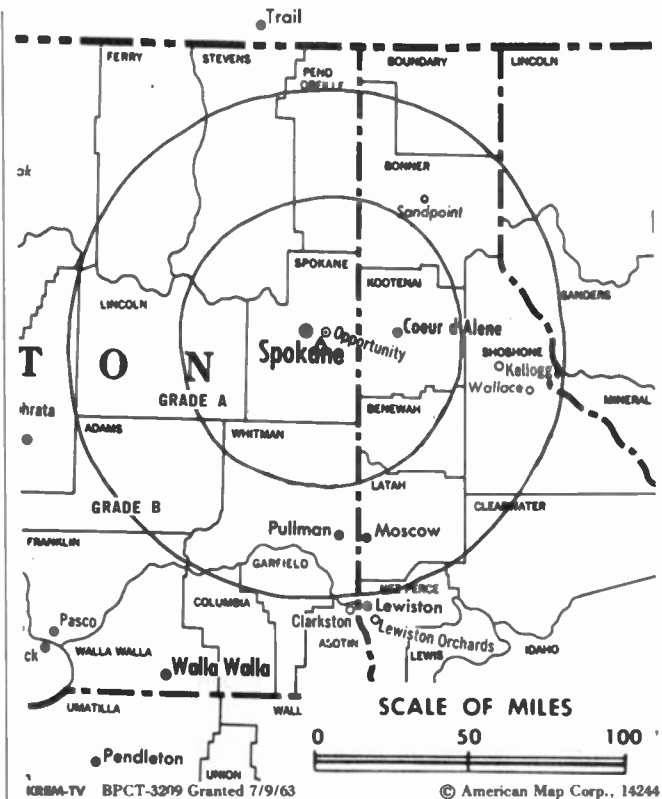
Highest 30 Sec. Rate: \$1000.

NETWORK BASE HOURLY RATE: \$1000.

City of License: Spokane. **AOI:** Spokane. **Rank:** 77.

Total Households: © MSI Consumer Market Data as of 1/1/89. TV Homes, TV% and Circulation © 1989 Arbitron. County coverage based on Arbitron study.

Net Weekly Circulation	State County	Total Households	TV Households	%
50% & Over	IOAHO			
	Benehah	3,200	3,100	97
	Bonner	10,700	10,400	97
	Boundary	2,700	2,600	96
	Clearwater	3,500	3,400	97
	Idaho	5,400	5,200	96
	Kootenai	26,600	26,200	98
	Latah	10,900	10,600	97
	Lewis	1,400	1,400	100
	Nez Perce	12,900	12,600	98
	Shoshone	6,200	6,100	98
	MONTANA			
	Lincoln	6,700	6,400	96
	OREGON			
Wallowa	3,000	2,800	93	



Net Weekly Circulation	State County	Total Households	TV Households	%
50% & Over	WASHINGTON			
	Adams	5,200	5,000	96
	Columbia	1,600	1,500	94
	Douglas	9,700	9,400	97
	Ferry	2,100	2,000	95
	Garfield	1,000	900	90
	Grant	20,300	19,500	96
	Lincoln	3,800	3,700	97
	Okanogan	13,000	12,200	94
	Pend Oreille	3,400	3,300	97
Spokane	142,600	138,100	97	
Stevens	11,200	10,600	95	
Whitman	15,300	14,700	96	
Between 25-49%	MONTANA			
	Cascade	30,900	30,400	98
	Flathead	23,600	22,900	97
	Hill	6,900	6,700	97
	Missoula	32,000	31,000	97
Sanders	3,900	3,700	95	
OREGON				
Union	8,700	8,100	93	
WASHINGTON	Asotin	7,100	6,900	97
	Chelan	21,000	20,100	96
	Walla Walla	18,000	16,900	94
Between 5-24%	MONTANA			
	Lake	8,300	8,000	96
	Mineral	1,700	1,700	100
Ravalli	10,600	10,300	97	
OREGON				
Baker	6,100	5,800	95	
Umatilla	22,100	20,700	94	
WASHINGTON				
Benton	38,200	37,000	97	
Franklin	13,100	12,700	97	
Station Totals		574,600	554,600	97
Net Weekly Circulation (1989)				328,400
Average Daily Circulation (1989)				182,000

Washington—Spokane

KXLY-TV

Ch. 4

Network Service: ABC.

Licensee: Spokane TV Inc., West 500 Boone Ave., Spokane, WA 99201.

Studio: West 500 Boone Ave., Spokane, WA 99201.

Telephone: 509-328-9084. **Fax:** 509-328-5274.

Technical Facilities: Channel No. 4 (66-72 MHz). Authorized power: 48-kw visual, 9.55-kw aural. Antenna: 3060-ft. above av. terrain, 153-ft. above ground, 6030-ft. above sea level.

Latitude 47° 55' 18"
Longitude 117° 06' 48"

Transmitter: Top of Mount Spokane.

Satellite Earth Stations: Andrew, 7.3-meter C-band; Andrew, 4.5-meter C-band; Vertex, 4.6-meter Ku-band; Avantek, M/A-Com receivers.

AM Affiliate: KXLY, 5-kw, 920 kHz.

FM Affiliate: KXLY-FM, 37-kw, 99.9 MHz (No. 260), 2998-ft.

News Services: AP, CNN, NIWS.

Ownership: Evening Telegram Co., 100%. See Morgan Murphy Stations in Group Ownership of Television Stations.

Began Operation: January 16, 1953. Sale to present owners by Joseph Harris and Norman E. Alexander approved by FCC Jan. 17, 1962 (*Television Digest*, Vol. 17:34; 2:4, 6, 7). Sale to Harris and Alexander by Symons Bcstg. Co. (E. B. Craney) and Bing Crosby approved Jan. 6, 1954 (Vol. 9:49; 10:2).

Represented (sales): Harrington, Righter & Parsons Inc.

Represented (legal): Brown, Finn & Nietert.

Represented (engineering): Jules Cohen & Associates, P.C.

Personnel:

STEPHEN R. HERLING, vice president & general manager.
TEDDIE GIBBON, general sales manager.
DEBBIE SIEVERDING, local sales manager.
DONALD POPE, director of engineering.
EILEEN McKINNON, program director.
BETH YEAGER, promotion manager.
STEVE JOHNSON, news director.
ED WALSH, business manager.

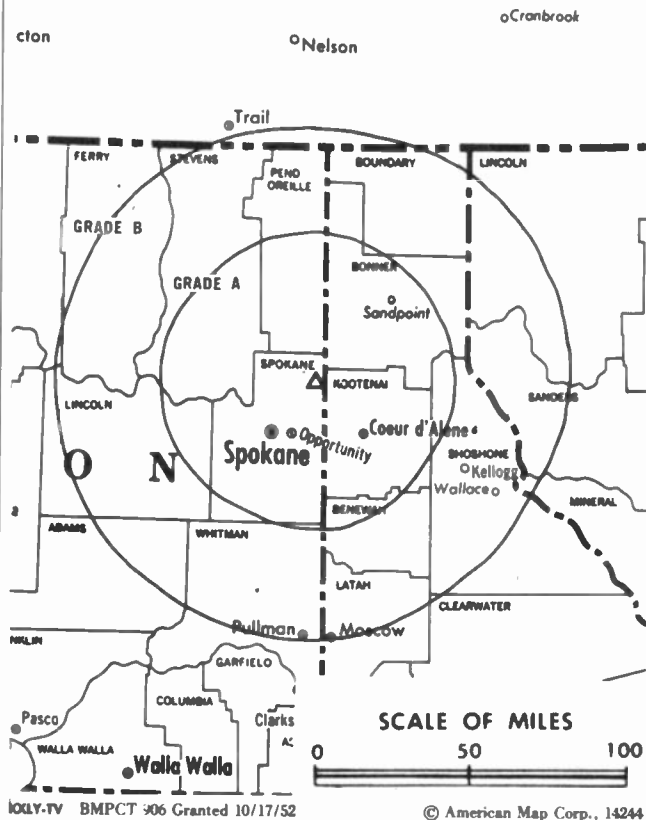
Highest 30 Sec. Rate: \$600.

NETWORK BASE HOURLY RATE: \$675.

City of License: Spokane. **ADI:** Spokane. **Rank:** 77.

Total Households: © MSI Consumer Market Data as of 1/1/89. TV Homes, TV% and Circulation © 1989 Arbitron. County coverage based on Arbitron study.

Net Weekly Circulation	State County	Total Households	TV Households	%
50% & Over	IDAHO			
	Benewah	3,200	3,100	97
	Bonner	10,700	10,400	97
	Boundary	2,700	2,600	96
	Clearwater	3,500	3,400	97
	Idaho	5,400	5,200	96
	Kootenai	26,600	26,200	98
	Latah	10,900	10,600	97
	Lewis	1,400	1,400	100
	Nez Perce	12,900	12,600	98
	Shoshone	6,200	6,100	98
	MONTANA			
	Lincoln	6,700	6,400	96
	OREGON			
	Wallowa	3,000	2,800	93
	WASHINGTON			
	Asotin	7,100	6,900	97
Columbia	1,600	1,500	94	



Net Weekly Circulation	State County	Total Households	TV Households	%
50% & Over	Douglas	9,700	9,400	97
	Ferry	2,100	2,000	95
	Garfield	1,000	900	90
	Grant	20,300	19,500	96
	Lincoln	3,800	3,700	97
	Okanogan	13,000	12,200	94
	Pend Oreille	3,400	3,300	97
	Spokane	142,600	138,100	97
	Stevens	11,200	10,600	95
	Whitman	15,300	14,700	96
Between 25-49%	MONTANA			
	Cascade	30,900	30,400	98
	Flathead	23,600	22,900	97
	Glacier	3,800	3,600	95
	Hill	6,900	6,700	97
	Mineral	1,700	1,700	100
	Missoula	32,000	31,000	97
	Sanders	3,900	3,700	95
	Toole	2,300	2,200	96
	WASHINGTON			
Adams	5,200	5,000	96	
Chelan	21,000	20,100	96	
Between 5-24%	MONTANA			
	Lake	8,300	8,000	96
	Ravalli	10,600	10,300	97
	OREGON			
	Baker	6,100	5,800	95
	Umatilla	22,100	20,700	94
	Union	8,700	8,100	93
	WASHINGTON			
	Benton	38,200	37,000	97
	Franklin	13,100	12,700	97
Walla Walla	18,000	16,900	94	
Station Totals		580,700	560,400	97
Net Weekly Circulation (1989)			325,000	
Average Daily Circulation (1989)			174,000	

Washington—Vancouver

KPDX

Ch. 49

Network Service: Fox.

Licensee: Columbia River Television Inc., One Columbia River, Vancouver, WA 98660.

Studio: One Columbia River, Vancouver, WA 98660.

Business Office: 910 N.E. Union, Portland, OR 97232.

Telephones: 206-254-4949; 503-239-4949. **Telex:** 151021.

Fax: 503-239-6184.

Technical Facilities: Channel No. 49 (680-686 MHz). Authorized power: 2630-kw max. visual, 263-kw max. aural. Antenna: 1780-ft. above av. terrain, 1081-ft. above ground, 2021-ft. above sea level.

Latitude 45° 31' 22"
Longitude 122° 45' 07"

Transmitter: 211 N.W. Miller Rd., Portland, OR.

News Service: INN.

Ownership: Jack F. Matranga, pres., 85%; Dennis J. Updegraff, v.p., 15%.

Began Operation: October 1, 1983.

Represented (sales): MMT Sales Inc.

Represented (legal): Arent, Fox, Kintner, Plotkin & Kahn.

Represented (engineering): Hammett & Edison Inc.

Personnel:

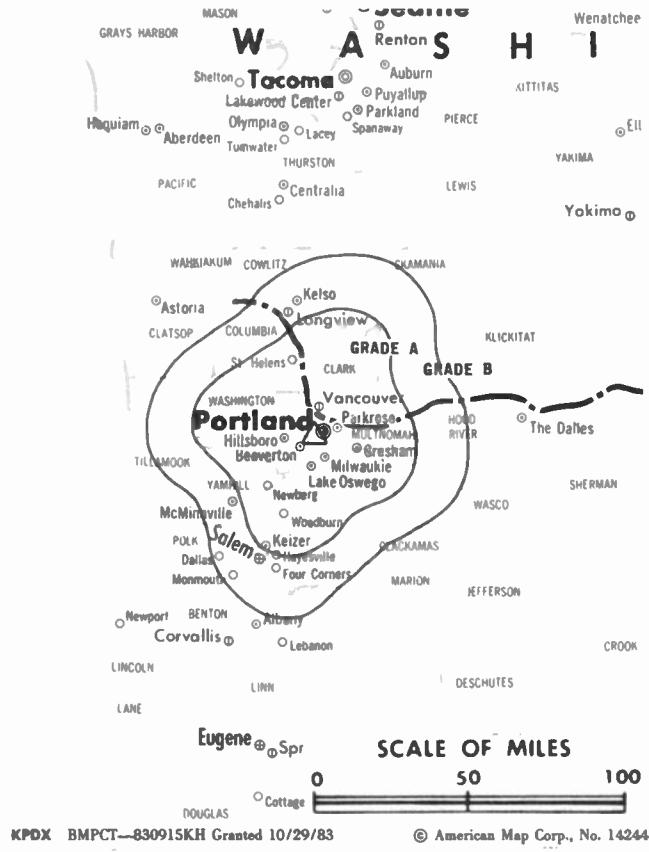
JACK F. MATRANGA, general manager.
WALT ADLER, general sales manager.
DALE COLOMA, local sales manager.
DENNIS BEAUCHAMP, chief engineer.
DENNIS UPDEGRAFF, program director.
LINDA BEZILA, business manager.
SALLY KNOWLTON, marketing director.

Rates: On request.

City of License: Vancouver. **ADI:** Portland, OR. **Rank:** 27.

Total Households: © MSI Consumer Market Data as of 1/1/89. TV Homes, TV% and Circulation © 1989 Arbitron. County coverage based on Arbitron study.

Net Weekly Circulation	State County	Total Households	TV Households	%
50% & Over	WASHINGTON Clark	81,800	79,800	97
	OREGON Clackamas	93,900	90,800	97



KPDX BNPCT—83091SKH Granted 10/29/83 © American Map Corp., No. 14244

Net Weekly Circulation	State County	Total Households	TV Households	%
Between 25-49%	Columbia	13,500	13,000	96
	Hood River	6,300	5,900	94
	Marion	81,800	78,500	96
	Multnomah	240,600	231,800	96
	Polk	17,400	16,800	97
	Wasco	8,300	7,800	94
	Washington	109,200	106,800	98
	Yamhill	21,100	20,100	95
	WASHINGTON Cowlitz	30,800	29,800	97
	OREGON Lincoln	15,800	14,600	92
Between 5-24%	WASHINGTON Klickitat	6,300	5,900	94
	Station Totals	726,800	701,600	97
Net Weekly Circulation (1989)			319,800	
Average Daily Circulation (1989)			117,700	

Washington—Wenatchee

KCWT

Ch. 27

Network Service: None, independent.

Licensee: Bingham Communications Group, 32 N. Mission St., Wenatchee, WA 98801.

Studio: 32-B N. Mission St., Wenatchee, WA 98801.

Mailing Address: Box 2809, Wenatchee, WA 98807-2809.

Telephone: 509-622-5298.

Technical Facilities: Channel No. 27 (548-554 MHz). Authorized power: 266.56-kw max. visual, 26.65-kw max. aural. Antenna: 1393-ft. above av. terrain, 174-ft. above ground, 3894-ft. above sea level.

Latitude 47° 19' 26''
Longitude 120° 13' 55''

Transmitter: Jump Off Ridge, 7-mi. SSW of Wenatchee.

Satellite Earth Stations: M/A-Com, 4-meter C-band; RCA, 8-meter Ku-band; M/A-Com receivers.

News Services: CNN, INN, UPI.

Ownership: Bingham Communications Group Ltd. Partnership. Robert R. Bingham & BCG Management Inc., gen. partners, 1% each; Michael O. Barry, ltd. partner, 34.7%; Robert R. Bingham, ltd. partner, 51.7%; Jerry Martin, 5.1%; Jerry Knoll & Kent Carlson, ltd. partners, 1% each. BCGM Inc. also owns KBRO(AM), Bremerton, WA. BCG Management Inc. ownership: Robert R. Bingham, chmn.-pres., 76%; Michael O. Barry, secy., 20%; Jerome C. Knoll, exec. v.p., 2%; C. Kent Carlson, 2%.

Began Operation: April 9, 1984. Transfer of 51% to Jerry R. Martin by Fred Alan Ross approved by FCC Dec. 11, 1984. Sale to present owners approved by FCC Oct. 20, 1986.

Represented (legal): Miller & Young.

Personnel:

MIKE BARRY, general manager.
ROBERT CLARKE, station manager.
WES OLINGER, general sales manager.
TIM DIETZ, chief engineer.
CASI SMITH, news director.

Highest 30 Sec. Rate: \$150.

City of License: Wenatchee. **ADI:** Spokane. **Rank:** 77.

Total Households: © MSI Consumer Market Data as of 1/1/89. TV Homes, TV% and Circulation © 1989 Arbitron. County coverage based on Arbitron study.



Net Weekly Circulation	State County	Total Households	TV Households	Households %
WASHINGTON				
Between 25-49%	Chelan	21,000	20,100	96
	Douglas	9,700	9,400	97
	Grant	20,300	19,500	96
WASHINGTON				
Between 5-24%	Kittitas East	7,800	7,300	94
	Okanogan	13,000	12,200	94
	Skamania	3,100	2,900	93
Station Totals		74,900	71,400	95
Net Weekly Circulation (1989)			21,400	
Average Daily Circulation (1989)			7,700	

Washington—Yakima

KAPP

Ch. 35

(Operates satellite KVEW, Kennewick, WA)

Network Service: ABC.

Licensee: Apple Valley Broadcasting Co., 1610 S. 24th Ave., Yakima, WA 98902.

Studio: 1610 S. 24th Ave., Yakima, WA 98902.

Telephone: 509-453-0351.

Technical Facilities: Channel No. 35 (596-602 MHz). Authorized power: 646-kw max. & 257-kw horizontal visual, 64.6-kw max. & 25.7-kw horizontal aural. Antenna: 960-ft. above av. terrain, 175-ft. above ground, 2150-ft. above sea level.

Latitude 46° 31' 57"
Longitude 120° 30' 37"

Transmitter: Ahtanum Ridge.

Satellite Earth Stations: 3 in operation.

News Service: AP.

Ownership: Evening Telegram Co., 100%. See Morgan Murphy Stations in Group Ownership of TV Stations.

Began Operation: September 21, 1970.

Represented (sales): Harrington, Righter & Parsons Inc.

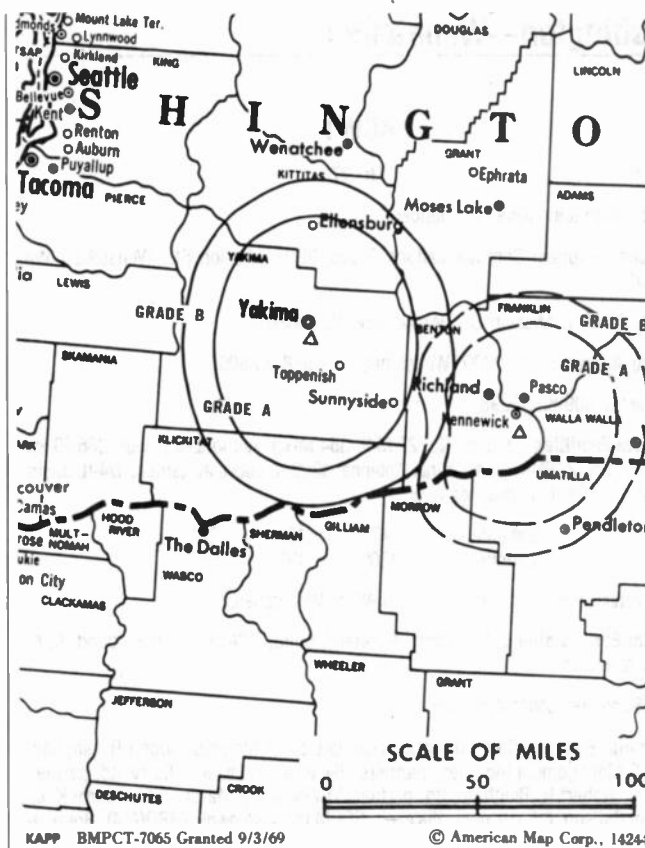
Represented (legal): Brown, Finn & Nietert.

Personnel:

- ELIZABETH MURPHY BURNS, president.
- DARRELL BLUE, vice president & general manager.
- RON SIMMONS, director, programming & operations.
- BOB COUCHMAN, chief engineer.
- JUDY ERNESTI, national/regional sales manager.
- SHANE PIERONE, local sales manager.
- D. W. CLARK, production manager.
- JULIA CLARK, promotion director.
- DAVE ETTL, news director.

Rates: On request.

NETWORK BASE HOURLY RATE: \$350.



City of License: Yakima. AOI: Yakima. Rank: 127.

Total Households: © MSI Consumer Market Data as of 1/1/89. TV Homes, TV% and Circulation © 1989 Arbitron. County coverage based on Arbitron study.

Net Weekly Circulation	State County	Total Households	TV Households	%
50% & Over	WASHINGTON			
	Kittitas East	7,800	7,300	94
	Yakima	69,600	66,600	96
Between 5-24%	WASHINGTON			
	Benton	38,200	37,000	97
Station Totals		115,600	110,900	96
Net Weekly Circulation (1989)				71,200
Average Daily Circulation (1989)				44,900

Washington—Yakima

KIMA-TV

Ch. 29

(Also operates associated stations KEPR-TV, Pasco, WA; KLEW-TV, Lewiston, ID)

Network Service: CBS.

Licensee: Retlaw Enterprises Inc., 4880 N. First St., Fresno, CA 93755.

Studio: 2801 Terrace Heights Dr., Yakima, WA 98907.

Mailing Address: Box 702, Yakima, WA 98907.

Telephone: 509-575-0029. TWX: 510-777-5356. Fax: 509-248-1218.

Technical Facilities: Channel No. 29 (560-566 MHz). Authorized power: 490-kw max. & 380-kw horizontal visual, 87-kw max. & 6.76-kw horizontal aural. Antenna: 970-ft. above av. terrain, 166-ft. above ground, 2166-ft. above sea level.

Latitude 46° 31' 58"
Longitude 120° 30' 33"

Transmitter: Ahtanum Ridge.

Satellite Earth Stations: Harris, 6.3-meter C-band; RCA Ku-band; Scientific-Atlanta C-band; Harris, Scientific-Atlanta receivers.

News Services: AP, CBS, Group W Newsfeed.

Ownership: Retlaw Enterprises Inc. See Group Ownership of Television Stations.

Began Operation: July 19, 1953. Sale to present owner by NWG Bcstg. Co. approved by FCC Nov. 25, 1986 (Television Digest, Vol. 26:45). Sale to NWG Bcstg. by Filmways Inc. approved by FCC Aug. 30, 1972 (Vol. 12:4). Previously, merger of Filmways Inc. & Cascade Bcstg. approved by FCC July 23, 1969. Sale to Cascade Bcstg. by A. W. Talbot and Ralph Sundquist, et al., approved Feb. 21, 1962 (Vol. 1:14).

Represented (sales): Katz Television.

Represented (legal): Wiley, Rein & Fielding.

Represented (engineering): Hammett & Edison Inc.

Personnel:

DALE HAZEN, vice president & general manager.
STU SEIBEL, program director.
KEN MESSER, station manager.
T. J. CLOSE, news director.
DOW LAMBERT, chief engineer.

Highest One Hour Rate: \$2500.

Highest 30 Sec. Rate: \$650.

Rates: Include KEPR-TV, Pasco, WA & KLEW-TV, Lewiston, ID.



KIMA-TV BPCT-5034 Granted 7/25/77

© American Map Corp., 14244

NETWORK BASE HOURLY RATE: \$810.

City of License: Yakima. ADI: Yakima. Rank: 127.

Total Households: © MSI Consumer Market Data as of 1/1/89. TV Homes, TV% and Circulation © 1989 Arbitron. County coverage based on Arbitron study.

Net Weekly Circulation	State County	Total Households	TV Households	%
50% & Over	WASHINGTON			
	Kittitas East	7,800	7,300	94
	Yakima	69,600	66,600	96
Between 5-24%	WASHINGTON			
	Benton	38,200	37,000	97
	Franklin	13,100	12,700	97
Station Totals		128,700	123,600	96
Net Weekly Circulation (1989)			73,000	
Average Daily Circulation (1989)			48,000	

Washington—Yakima

KNDO

Ch. 23

(Also operates associated station KNDU, Richland-Pasco-Kennewick, WA)

Network Service: NBC.

Licensee: Columbia Empire Bcstg. Corp., a Delaware Corp, 1608 S. 24th Ave., Yakima, WA 98901.

Studio: 1608 S. 24th Ave., Yakima, WA 98901.

Mailing Address: Box 10028, Yakima, WA 98909.

Telephone: 509-248-2300. **Fax:** 509-575-0266.

Technical Facilities: Channel No. 23 (524-530 MHz). Authorized power: 500-kw max. & 389-kw horizontal visual, 63-kw max. & 38-kw horizontal aural. Antenna: 960-ft. above av. terrain, 160-ft. above ground, 2155-ft. above sea level.

Latitude 46° 31' 59"
Longitude 120° 30' 26"

Transmitter: Ahtanum Ridge, S of Yakima.

Satellite Earth Stations: Harris, 6.1-meter; Harris, 3.1-meter; Microdyne, 3.7-meter; Harris, M/A-Com receivers.

News Services: NBC, AP.

Ownership: Farragut Communications Inc., 100%. See Group Ownership of Television Stations.

Began Operation: October 15, 1959. Sale to Hugh E. Davis, et al., by Ralph Tronrud approved by FCC Feb. 1, 1961 (*Television Digest*, Vol. 16:34; 17:6) FCC approved sale to Farragut Communications Jan. 29, 1988 (Vol. 27:51).

Represented (sales): Seltel Inc.; Art Moore Inc. (Northwest).

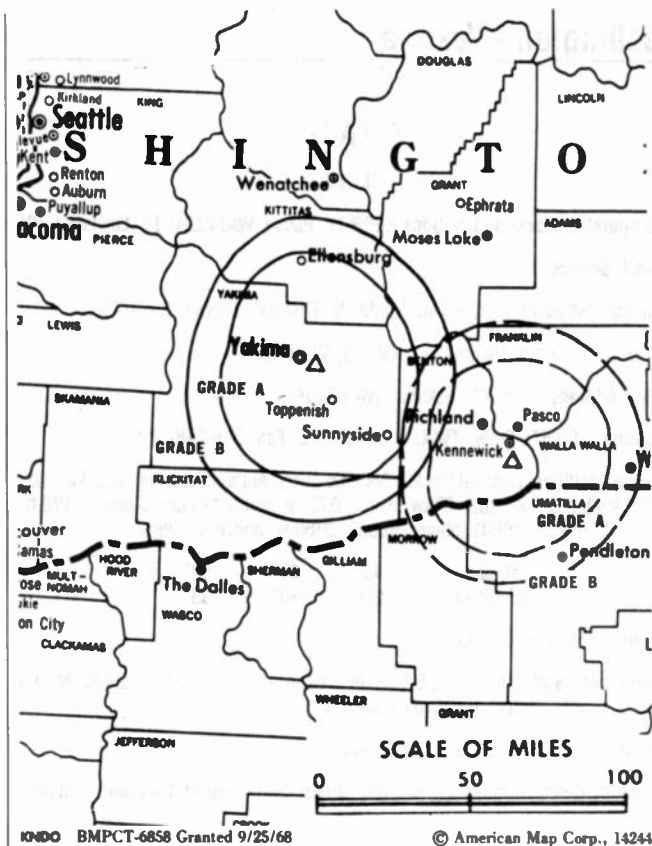
Represented (legal): Wiley, Rein & Fielding.

Personnel:

- ELLIOT KLEEMAN, general manager.
- DALE CHANEY, general sales manager.
- DOUG DIETRICH, business manager.
- WAYNE WHITAKER, director of engineering.
- ROGER GADLEY, news director.
- RITA LOCKHART, program director.
- JIM LEWIS, community affairs director.
- KEN TONEY, promotion director.

Rates: On request.

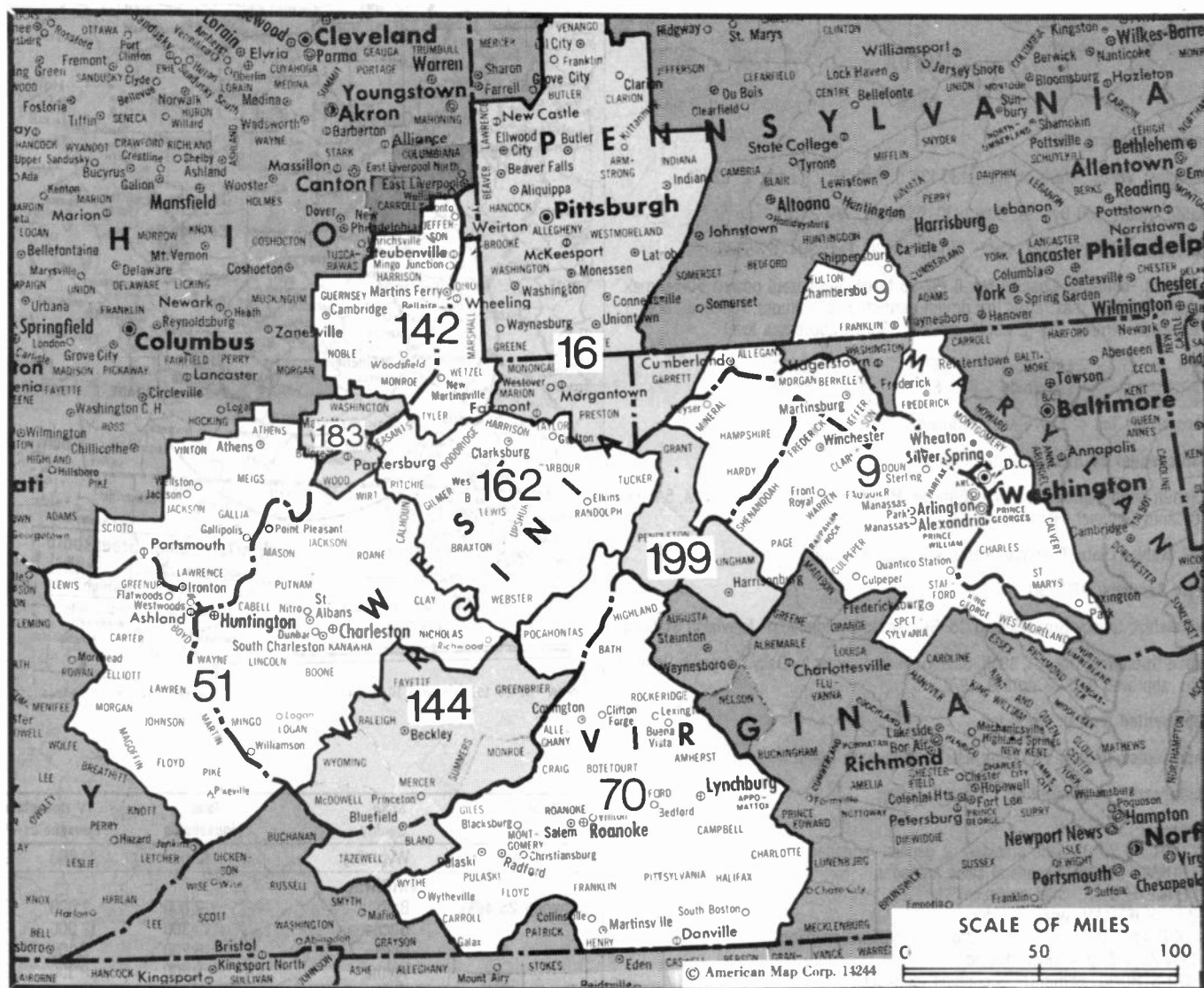
NETWORK BASE HOURLY RATE: \$600.



City of License: Yakima. **ADI:** Yakima. **Rank:** 127.

Total Households: © MSI Consumer Market Data as of 1/1/89. TV Homes, TV% and Circulation © 1989 Arbitron. County coverage based on Arbitron study.

Net Weekly Circulation	State County	Total Households	TV Households	Households %
50% & Over	WASHINGTON			
	Kittitas East	7,800	7,300	94
	Yakima	69,600	66,600	96
Between 5-24%	WASHINGTON			
	Benton	38,200	37,000	97
	Franklin	13,100	12,700	97
	Kittitas West	2,000	1,900	95
Station Totals		130,700	125,500	96
Net Weekly Circulation (1989)				75,000
Average Daily Circulation (1989)				45,200



Market	Arbitron ADI TV Households	Rank	Market Area Commercial TV Stations
Washington, DC	1,638,900	9	WDCA-TV (20), WFTY (50), WJLA-TV (7), WRC-TV (4), WTKK (66), WTTG (5), WUSA (9)
Pittsburgh, PA	1,186,800	16	KDKA-TV (2), WPCB-TV (40), WPGH-TV (53), WPTT-TV (22), WPXI (11), WTAE-TV (4)
Charleston-Huntington, WV	488,100	51	WCHS-TV (8), WOWK-TV (13), WSAZ-TV (3), WTSF (61), WVAH-TV (11)
Roanoke-Lynchburg, VA	353,300	70	WDBJ (7), WEFC (38), WJPR (21), WSET-TV (13), WSLs-TV (10), WVFT (27)
Wheeling, WV-Steubenville, OH	152,700	142	WTOV-TV (9), WTRF-TV (7)
Bluefield-Beckley-Oak Hill, WV	150,200	144	WOAY-TV (4), WVVA (6)
Clarksburg-Weston, WV	94,000	162	WBOY-TV (12), WDTV (5), WLYJ (46)
Parkersburg, WV	58,800	183	WTAP-TV (15)
Harrisonburg, VA	34,700	199	WHSV-TV (3)

State Cross Reference List

Communities that receive programs of stations that are located elsewhere.

WOAY-TV, Beckley-Bluefield	See Oak Hill, WV
WTSF, Charleston	See Ashland, KY
WBOY-TV, Fairmont	See Clarksburg, WV
WOWK-TV, Huntington	See Charleston, WV
WSAZ-TV, Huntington	See Charleston, WV
WCHS-TV, Huntington	See Charleston, WV
WTSF, Huntington	See Ashland, KY
WVAH-TV, Huntington	See Charleston, WV
WDTV, Weston	See Clarksburg, WV
WTOV-TV, Wheeling	See Steubenville, OH

West Virginia Station Totals as of October 1, 1989

	VHF	UHF	TOTAL
Commercial Television Stations	9	2	11
Educational Television Stations	1	2	3
	10	4	14

West Virginia—Bluefield

WVVA

Ch. 6

Network Service: NBC.

Licensee: WVVA Television Inc., 130-138 S. Fifth St., Quincy, IL 62301.

Studio: Route 460 Bypass, Box 1930, Bluefield, WV 24701.

Telephone: 304-325-5487. **TWX:** 710-938-8380. **Fax:** 304-327-5586.

Technical Facilities: Channel No. 6 (82-88 MHz). Authorized power: 50-kw max. visual, 6.03-kw max. aural (maximum permitted for altitude). Antenna: 1220-ft. above av. terrain, 185-ft. above ground, 3837-ft. above sea level.

Latitude 37° 15' 21.31"
Longitude 81° 10' 55.43"

Transmitter: Top of East River Mountain.

Multichannel TV Sound: Stereo only.

Satellite Earth Stations: Gardiner, 6-meter; Harris, 6-meter Ku-band; ADM, 5-meter C-band; Gardiner, Harris receivers.

SNG Mobile Dish: Transmit/receive 3.9-meter Ku-band.

News Services: AP, NBC.

Ownership: Quincy Broadcasting Co. See Group Ownership of Television Stations.

Began Operation: July 31, 1955. Sale to present owner by Daily Telegraph Printing Co. approved by FCC April 9, 1979.

Represented (sales): Seltel Inc.

Represented (legal): Wilkinson, Barker, Knauer & Quinn.

Represented (engineering): Lohnes & Culver.

Personnel:

- CHARLES WEBB, vice president & general manager.
- THOMAS BENNETT, general sales manager.
- KENNETH DICK, chief engineer.
- BILL HUFFMAN, news director.
- TODD ANDRICK, program director & operations manager.
- DAN KURTZ, promotion director.
- LOU STRONG, computer operations manager.

Highest 30 Sec. Rate: \$600.

NETWORK BASE HOURLY RATE: \$850.

City of License: Bluefield. **ADI:** Bluefield-Beckley-Oak Hill. **Rank:** 144.

Total Households: © MSI Consumer Market Data as of 1/1/89. TV Homes, TV% and Circulation © 1989 Arbitron. County coverage based on Arbitron study.

Net Weekly Circulation	State County	Total Households	TV Households	%
50% & Over	VIRGINIA			
	Bland	2,200	2,100	95
	Tazewell	17,600	17,400	99
	WEST VIRGINIA			
	Greenbrier	14,400	14,100	98
	Mc Dowell	15,900	15,700	98
	Mercer	27,400	27,100	99
	Monroe	4,800	4,700	97
	Raleigh	32,400	32,000	99
	Summers	5,400	5,200	97



WVVA BPCT-1515 Granted 10/20/54

© American Map Corp., 14244

Net Weekly Circulation	State County	Total Households	TV Households	%
50% & Over	Wyoming	12,000	11,800	98
	VIRGINIA			
Between 25-49%	Bath	2,000	2,000	100
	Buchanan	12,300	12,000	98
	Giles	6,200	6,100	98
	Wythe	9,500	9,300	98
	WEST VIRGINIA			
Between 5-24%	Fayette	21,200	21,000	99
	Mingo	12,700	12,500	98
	Pocahontas	3,800	3,700	96
	VIRGINIA			
	Alleghany	9,600	9,500	99
	Carroll	9,700	9,500	98
Station Totals	Floyd	4,500	4,400	98
	Grayson	9,300	9,200	98
	Pulaski	12,900	12,700	99
	Russell	11,900	11,700	98
	Smyth	11,800	11,700	99
	WEST VIRGINIA			
	Boone	11,000	10,900	99
	Clay	4,200	4,100	98
	Logan	17,500	17,300	99
	Nicholas	10,600	10,400	99
Station Totals		312,800	308,100	98
Net Weekly Circulation (1989)				155,100
Average Daily Circulation (1989)				97,800

West Virginia—Charleston

WCHS-TV

Ch. 8

Network Service: ABC.

Licensee: WCHS Ltd., One Galleria Tower, 13355 Noel Rd., Suite 1500, Dallas, TX 75240.

Studio: 1301 Piedmont Rd., Charleston, WV 25301.

Mailing Address: Box 11138, Charleston, WV 25339.

Telephone: 304-346-5358. **TWX:** 710-930-8720. **Fax:** 304-346-4765.

Technical Facilities: Channel No. 8 (180-186 MHz). Authorized power: 158-kw visual, 19.1-kw aural. Antenna: 1236-ft. above av. terrain, 996-ft. above ground, 2046-ft. above sea level.

Latitude 38° 24' 27.90"
Longitude 81° 54' 13.30"

Transmitter: Coal Mountain, 3.5-mi. W of St. Albans, WV.

Satellite Earth Stations: Andrew, 7-meter C-band; Scientific-Atlanta, 7-meter C-band; Andrew, 4.6-meter C-band; AFC, 3.6-meter Ku-band; Avantek, M/A-Corn, Scientific-Atlanta receivers.

News Service: AP.

Ownership: Heritage Media Corp. See Group Ownership of Television Stations.

Began Operation: August 16, 1954. Sale to present owner by Rollins Communications approved by FCC Sept. 19, 1986. Sale to Rollins by Tierney Co. approved Sept. 28, 1960 (*Television Digest*, Vol. 16:29, 40).

Represented (sales): Petry Television Inc.

Represented (legal): Sidley & Austin.

Personnel:

- DENNIS ADKINS, president & general manager.
- ROBERT S. KNOWLES, general sales manager.
- TOM WRIGHT, local sales manager.
- KIM JUSTICE, national sales coordinator.
- ROBERT W. ROUSH, chief engineer.
- TIMOTHY A. SHARP, news director.
- MICHAEL J. HOOPER, promotion manager.
- JO COREY, operations manager.

Highest One Hour Rate: \$4200.

Highest 30 Sec. Rate: \$2000.

City of License: Charleston. **ADI:** Charleston-Huntington. **Rank:** 51.

Total Households: © MSI Consumer Market Data as of 1/1/89. TV Homes, TV% and Circulation © 1989 Arbitron. County coverage based on Arbitron study.

Net Weekly Circulation	State County	Total Households	TV Households	Households %	
50% & Over	KENTUCKY				
		Boyd	20,500	20,400	100
		Carter	9,000	8,900	99
		Elliott	2,500	2,500	100
		Floyd	18,400	18,100	99
		Greenup	13,500	13,400	99
		Johnson	9,000	8,900	99
		Lawrence	5,300	5,300	99
		Magoffin	4,900	4,800	98
		Martin	4,600	4,500	98
		Pike	29,900	29,400	98
		OHIO			
		Athens	19,800	19,200	97
		Gallia	11,100	10,800	97
		Jackson	11,200	10,900	97
		Lawrence	23,500	23,100	98
		Meigs	9,100	8,900	98
	Scioto	30,500	29,900	98	
	Vinton	4,400	4,300	98	
	Washington	24,000	23,300	97	



WCHS-TV BMPCT-3392 Granted 9/11/56

© American Map Corp., 14244

Net Weekly Circulation	State County	Total Households	TV Households	Households %	
50% & Over	WEST VIRGINIA				
		Boone	11,000	10,900	99
		Braxton	5,500	5,400	98
		Cabell	42,100	41,800	99
		Calhoun	3,400	3,300	97
		Clay	4,200	4,100	98
		Fayette	21,200	21,000	99
		Jackson	9,600	9,500	99
		Kanawha	89,900	89,300	99
		Lincoln	7,900	7,800	99
		Logan	17,500	17,300	99
		Mc Dowell	15,900	15,700	98
		Mason	10,000	9,900	99
		Mingo	12,700	12,500	98
		Nicholas	10,600	10,400	99
		Putnam	16,400	16,300	99
		Raleigh	32,400	32,000	99
	Roane	5,500	5,400	98	
	Wayne	16,900	16,700	99	
	Webster	4,500	4,400	98	
	Wirt	1,800	1,800	100	
	Wood	35,900	35,500	99	
	Wyoming	12,000	11,800	98	
Between 25-49%	KENTUCKY				
		Morgan	4,300	4,200	98
	OHIO				
		Pike	9,100	8,800	97
	WEST VIRGINIA				
		Gilmer	3,100	3,000	97
		Pleasants	2,900	2,900	100
	Ritchie	4,500	4,400	98	
	Summers	5,400	5,200	97	

(Continued on page A-1203)

Station Totals	775,200	763,700	99
Net Weekly Circulation (1989)			500,900
Average Daily Circulation (1989)			265,900

West Virginia—Huntington-Charleston

WOWK-TV

Ch. 13

Network Service: CBS.

Licensee: Gateway Communications Co.

Studio: WOWK-TV Center, 555 Fifth Ave., Huntington, WV 25701.

Mailing Address: Box 13, Huntington, WV 25706-0013.

Telephone: 304-525-7661. TWX: 710-931-8078. Fax: 304-523-0545.

Technical Facilities: Channel No. 13 (210-216 MHz). Authorized power: 132-kw visual, 26.3-kw aural. Antenna: 1270-ft. above av. terrain, 1109-ft. above ground, 2049-ft. above sea level.

Latitude 38° 30' 21"
Longitude 82° 12' 30"

Transmitter: Barker's Ridge Rd., Huntington.

Satellite Earth Stations: Scientific-Atlanta, 7-meter C-band; Scientific-Atlanta, 4.6-meter C-band; Comtech, 3.8-meter Ku-band; ChannelMaster, 3.5-meter C-band; RCA, 3.5-meter Ku-band; ChannelMaster, M/A-Com, Scientific-Atlanta, Standard Communications receivers.

News Services: AP, CBS, CNN.

Ownership: Gateway Communications Inc. See Group Ownership of Television Stations.

Began Operation: October 2, 1955. Sale to present owner by Reeves Telecom approved by FCC Sept. 13, 1974. Sale to Reeves by Cowles Bcstg. Co. approved Dec. 21, 1960 (Television Digest, Vol. 16:43, 52). Sale to Cowles by S. J. Hyman theatre interests approved June 20, 1956 (Vol. 12:18, 25).

Represented (sales): Blair Television.

Represented (legal): Wilner & Scheiner.

Represented (engineering): Smith & Powstenko.

Personnel:

LEO M. MacCOURTNEY, vice president & general manager.
MICHAEL J. FERKO, general sales manager.
ANDREW FOOTO, national & regional sales manager.
PAUL DICKER, program director.
ROBERT WILLIS, promotion director.
AL GROSSNIKLAUS, chief engineer.
BRIAN PETERSON, news director.

Highest One Hour Rate: \$6000.

Highest 30 Sec. Rate: \$1200.

NETWORK BASE HOURLY RATE: \$1450.

City of License: Huntington. ADI: Charleston-Huntington. Rank: 51.

Total Households: © MSI Consumer Market Data as of 1/1/89. TV Homes, TV% and Circulation © 1989 Arbitron. County coverage based on Arbitron study.

Net Weekly Circulation	State County	Total Households	TV Households	%
50% & Over	KENTUCKY			
	Boyd	20,500	20,400	100
	Carter	9,000	8,900	99
	Elliott	2,500	2,500	100
	Floyd	18,400	18,100	99
	Greenup	13,500	13,400	99
	Johnson	9,000	8,900	99
	Lawrence	5,300	5,300	99
	Magoffin	4,900	4,800	98
	Martin	4,600	4,500	98
	Pike	29,900	29,400	98
	OHIO			
	Athens	19,800	19,200	97
	Gallia	11,100	10,800	97
Jackson	11,200	10,900	97	
Lawrence	23,500	23,100	98	
Meigs	9,100	8,900	98	
Scioto	30,500	29,900	98	



WOWK-TV BMPCT-7566 Granted 2/3/75

© American Map Corp., 14244

Net Weekly Circulation	State County	Total Households	TV Households	%
50% & Over	Vinton	4,400	4,300	98
	WEST VIRGINIA			
	Boone	11,000	10,900	99
	Cabell	42,100	41,800	99
	Clay	4,200	4,100	98
	Fayette	21,200	21,000	99
	Jackson	9,600	9,500	99
	Kanawha	89,900	89,300	99
	Lincoln	7,900	7,800	99
	Logan	17,500	17,300	99
	Mc Dowell	15,900	15,700	98
	Mason	10,000	9,900	99
	Mingo	12,700	12,500	98
	Putnam	16,400	16,300	99
	Raleigh	32,400	32,000	99
	Roane	5,500	5,400	98
	Wayne	16,900	16,700	99
	Wirt	1,800	1,800	100
	Wood	35,900	35,500	99
	Wyoming	12,000	11,800	98
	BETWEEN 25-49%	KENTUCKY		
Lewis		5,000	4,900	98
Morgan		4,300	4,200	98
OHIO				
Pike		9,100	8,800	97
Washington	24,000	23,300	97	
WEST VIRGINIA	Calhoun	3,400	3,300	97
	Nicholas	10,600	10,400	99
	Pleasants	2,900	2,900	100

(Continued on page A-1203)

Station Totals	733,100	722,200	99
Net Weekly Circulation (1989)		483,700	
Average Daily Circulation (1989)		267,000	

West Virginia—Huntington-Charleston

WSAZ-TV

Ch. 3

Network Service: NBC.

Licensee: Lee Enterprises Inc., WSAZ Bldg., 645 Fifth Ave., Huntington, WV 25701.

Studios: 645 Fifth Ave., Huntington, WV 25701; Columbia Ave. & Virginia St., Charleston, WV.

Telephones: 304-697-4780, Huntington; 304-344-3521, Charleston.

TWX: 710-931-8034.

Technical Facilities: Channel No. 3 (60-66 MHz). Authorized power: 46.8-kw visual, 6.92-kw aural. Antenna: 1253-ft. above av. terrain, 1069-ft. above ground, 2049-ft. above sea level.

Latitude 38° 30' 34"
Longitude 82° 13' 09"

Holds CP for change to 42.7-kw max. visual, 1274-ft. above av. terrain, 1009-ft. above ground, 2020-ft. above sea level. BPC-890414KL.

Transmitter: Barker's Ridge, WV.

Multichannel TV Sound: Stereo only.

Satellite Earth Stations: Transmit/receive SatCom, 5.5-meter C-band; Pinzone, 5-meter C-band; 5-meter Ku-band; DX Engineering, Harris, M/A-Com, Pinzone receivers.

News Services: AP, NBC.

Ownership: Lee Enterprises Inc. See Group Ownership of Television Stations.

Began Operation: October 14, 1949. Sale to present owner by Capital Cities Bcstg. approved by FCC Feb. 1971. Previous sale by Goodwill Stations Inc. approved July 29, 1964 (*Television Digest*, Vol. 4:9, 18, 19, 31). Sale to Goodwill Stations by Huntington Publishing Co. & Mrs. Eugene Katz approved March 20, 1961 (Vol. 17:6, 14).

Represented (sales): Katz Television.

Represented (legal): Reed, Smith, Shaw & McClay.

Personnel:

- DONALD RAY, general manager.
- CHRIS LEISTER, general sales manager.
- RICK VORHEES, local sales manager.
- BOB DEAN, manager of engineering.
- BILL CUMMINGS, news manager.
- GEORGE M. CURRY, program manager.
- BILL ALLEN, business manager.
- HELEN BOWE, traffic manager.
- GARY McNAIR, creative services manager.
- ROBERT HARRIS, Charleston operations manager.

Highest 30 Sec. Rate: \$3500.

NETWORK BASE HOURLY RATE: \$1700.

City of License: Huntington. ADI: Charleston-Huntington. Rank: 51.

Total Households: © MSI Consumer Market Data as of 1/1/89. TV Homes, TV% and Circulation © 1989 Arbitron. County coverage based on Arbitron study.

Net Weekly Circulation	State County	Total Households	TV Households	Households %	
50% & Over	KENTUCKY				
		Boyd	20,500	20,400	100
		Carter	9,000	8,900	99
		Elliott	2,500	2,500	100
		Floyd	18,400	18,100	99
		Greenup	13,500	13,400	99
		Johnson	9,000	8,900	99
		Lawrence	5,300	5,300	99
		Lewis	5,000	4,900	98
		Magoffin	4,900	4,800	98
		Martin	4,600	4,500	98
		Morgan	4,300	4,200	98
		Pike	29,900	29,400	98



WSAZ-TV BPC-890414KL Granted 6/28/89

© American Map Corp., No. 14244

Net Weekly Circulation	State County	Total Households	TV Households	Households %	
50% & Over	OHIO				
		Athens	19,800	19,200	97
		Gallia	11,100	10,800	97
		Jackson	11,200	10,900	97
		Lawrence	23,500	23,100	98
		Meigs	9,100	8,900	98
		Scioto	30,500	29,900	98
		Vinton	4,400	4,300	98
	WEST VIRGINIA	Boone	11,000	10,900	99
		Braxton	5,500	5,400	98
Cabell		42,100	41,800	99	
Calhoun		3,400	3,300	97	
Clay		4,200	4,100	98	
Fayette		21,200	21,000	99	
Jackson		9,600	9,500	99	
Kanawha		89,900	89,300	99	
Lincoln		7,900	7,800	99	
Logan		17,500	17,300	99	
Mason		10,000	9,900	99	
Mingo		12,700	12,500	98	
Nicholas		10,600	10,400	99	
Putnam		16,400	16,300	99	
Raleigh		32,400	32,000	99	
Roane		5,500	5,400	98	
Wayne		16,900	16,700	99	
Webster		4,500	4,400	98	
Wirt		1,800	1,800	100	
Wood		35,900	35,500	99	
BETWEEN 25-49%	KENTUCKY				
		Rowan	6,400	6,300	98
(Continued on page A-1203)					
Station Totals		767,900	756,200	98	
Net Weekly Circulation (1989)				537,800	
Average Daily Circulation (1989)				350,200	

West Virginia—Charleston-Huntington

WVAH-TV

Ch. 11

Network Service: Fox.

Licensee: Act III Bcstg. Inc., One CNN Center, S. Tower, Suite 800, Atlanta, GA 30303.

Studio: 11 Broadcast Plaza, Hurricane, WV 25526.

Telephone: 304-757-0011. **TWX:** 710-938-8211. **Fax:** 304-757-7533.

Technical Facilities: Channel No. 11 (198-204 MHz). Authorized power: 51-kw max. visual, 5.1-kw aural. Antenna: Circularly polarized, 1722-ft. above av. terrain, 1551-ft. above ground, 2522-ft. above sea level.

Latitude 38° 25' 15"
Longitude 81° 55' 27"

Transmitter: S side of Poplar Fork Rd., 1.53-mi. N of U.S. Rte. 60.

Multichannel TV Sound: Stereo only.

Satellite Earth Stations: Vidare, 5.6-meter C-band; AFC, 3.7-meter Ku-band; Automation Techniques, 3.7-meter C-band; Automation Techniques, M/A-Com, Standard Components receivers.

Ownership: Act III Bcstg. Inc., 100%. See Group Ownership of Television Stations.

Began Operation: September 19, 1982 on Ch. 23. Began operation on Ch. 11 April 1988. Sale to Act III Bcstg. approved by FCC Dec. 17, 1987.

Represented (sales): Seltel Inc.

Represented (legal): Wiley, Rein & Fielding; Goldberg & Spector.

Represented (engineering): Charles I. Gallagher, P. E.

Personnel:

- WILLIAM WHITE, general manager.
- STEPHEN RABB, general sales manager.
- P. J. RYAL, local & regional sales manager.
- GEORGE PARNICZA, chief engineer.
- JUDY LYONS, program & promotion director.
- GLORIA STERNS, business manager.

Highest One Hour Rate: \$2500.

Highest 30 Sec. Rate: \$350.

City of License: Charleston. **ADI:** Charleston-Huntington. **Rank:** 51.

Total Households: © MSI Consumer Market Data as of 1/1/89. TV Homes, TV% and Circulation © 1989 Arbitron. County coverage based on Arbitron study.

Net Weekly Circulation	State County	Total Households	TV Households	%
50% & Over	KENTUCKY			
	Boyd	20,500	20,400	100
	Carter	9,000	8,900	99
	Elliott	2,500	2,500	100
	Floyd	18,400	18,100	99
	Greenup	13,500	13,400	99
	Lawrence	5,300	5,300	99
	Martin	4,600	4,500	98
	Morgan	4,300	4,200	98
	OHIO			
Gallia	11,100	10,800	97	
Jackson	11,200	10,900	97	
Lawrence	23,500	23,100	98	
Meigs	9,100	8,900	98	
Vinton	4,400	4,300	98	
WEST VIRGINIA				
Boone	11,000	10,900	99	
Cabell	42,100	41,800	99	
Calhoun	3,400	3,300	97	
Clay	4,200	4,100	98	
Fayette	21,200	21,000	99	
Jackson	9,600	9,500	99	
Kanawha	89,900	89,300	99	
Lincoln	7,900	7,800	99	
Logan	17,500	17,300	99	
Mason	10,000	9,900	99	
Mingo	12,700	12,500	98	



Net Weekly Circulation	State County	Total Households	TV Households	%
50% & Over	Nicholas	10,600	10,400	99
	Putnam	16,400	16,300	99
	Raleigh	32,400	32,000	99
	Wayne	16,900	16,700	99
	Wirt	1,800	1,800	100
Between 25-49%	KENTUCKY			
	Johnson	9,000	8,900	99
	Magoffin	4,900	4,800	98
	Pike	29,900	29,400	98
	Rowan	6,400	6,300	98
OHIO	Athens	19,800	19,200	97
	Morgan	5,300	5,100	96
	Pike	9,100	8,800	97
	Scioto	30,500	29,900	98
	Washington	24,000	23,300	97
WEST VIRGINIA	Braxton	5,500	5,400	98
	Greenbrier	14,400	14,100	98
	Mc Dowell	15,900	15,700	98
	Ritchie	4,500	4,400	98
	Roane	5,500	5,400	98
	Wood	35,900	35,500	99
	Wyoming	12,000	11,800	98
	KENTUCKY			
Between 5-24%	Knott	6,100	5,900	98
	Lewis	5,000	4,900	98
	Menifee	1,700	1,700	100
OHIO				
Hocking	9,900	9,700	98	
WEST VIRGINIA	Gilmer	3,100	3,000	97
	Pocahontas	3,800	3,700	96
	Webster	4,500	4,400	98
	Station Totals		711,700	701,200
Net Weekly Circulation (1989)				371,800
Average Daily Circulation (1989)				164,500

West Virginia—Clarksburg-Fairmont

WBOY-TV

Ch. 12

Network Service: NBC.

Licensee: WBOY-TV Inc., 912 W. Pike St., Clarksburg, WV 26301.

Studio: 912 W. Pike St., Clarksburg, WV 26301.

Mailing Address: Box 1590, Clarksburg, WV 26301.

Telephone: 304-623-3311. TWX: 710-939-6813.

Technical Facilities: Channel No. 12 (204-210 MHz). Authorized power: 265-kw visual, 26.2-kw aural. Antenna: 860-ft. above av. terrain, 572-ft. above ground, 2024-ft. above sea level.

Latitude 39° 17' 06''
Longitude 80° 19' 47''

Transmitter: Pinnickinnick Mountain.

Multichannel TV Sound: Stereo only.

Satellite Earth Stations: Microdyne, 5-meter; Microdyne, Harris receivers.

News Service: AP.

Ownership: Birney Imes Jr., 56%; Nancy T. Imes, 36%; Stan Siegal, 8%. See Birney Imes in Group Ownership of Television Stations.

Began Operation: November 17, 1957. Sale to present owners by Marion R. Ascoli, Max Ascoli & Nathan W. Levin approved by FCC Nov. 5, 1976. Previous sale by Rust Craft Bcstg. Co. was granted March 11, 1964 by FCC (Television Digest, Vol. 3:12, 46; 4:11). For transfer of all WSTV Inc. properties to Rust Craft Broadcasting Co. Inc., see WTOV, Steubenville, OH.

Represented (sales): Seltel Inc.

Represented (legal): Latham & Watkins.

Represented (engineering): A. D. Ring & Associates, P.C.

Personnel:

STAN SIEGAL, vice president & general manager.
FRANCES BASILE, program director.
RANDY THOMAS, news director.
JOE WRIGHT, chief engineer.
MIKE SIMONS, promotion director.

Highest One Hour Rate: \$1500.

Highest 30 Sec. Rate: \$450.

NETWORK BASE HOURLY RATE: \$750.

City of License: Clarksburg. ADI: Clarksburg-Weston. Rank: 162.

Total Households: © MSI Consumer Market Data as of 1/1/89. TV Homes, TV% and Circulation © 1989 Arbitron. County coverage based on Arbitron study.

Net Weekly Circulation	State County	Total Households	TV Households Households %
WEST VIRGINIA			
50% & Over	Barbour	6,200	6,100 98
	Braxton	5,500	5,400 98
	Doddridge	2,900	2,800 98
	Harrison	29,500	29,300 99
	Lewis	7,200	7,100 99
	Marion	25,100	24,900 99
	Monongalia	29,000	28,600 99
	Preston	11,500	11,300 98
	Randolph	10,600	10,400 98
	Taylor	6,200	6,100 98
	Tucker	3,400	3,300 97



WBOY-TV BPCT-850906KH Granted 12/11/85

© American Map Corp., No. 14244

Net Weekly Circulation	State County	Total Households	TV Households Households %
50% & Over	Tyler	4,000	3,900 98
	Upshur	9,000	8,900 99
	Wetzel	7,900	7,800 99
WEST VIRGINIA			
Between 25-49%	Calhoun	3,400	3,300 97
	Gilmer	3,100	3,000 97
	Pleasants	2,900	2,900 100
	Ritchie	4,500	4,400 98
	Webster	4,500	4,400 98
OHIO			
Between 5-24%	Monroe	6,100	5,900 97
	Noble	4,400	4,200 95
WEST VIRGINIA			
	Grant	3,600	3,500 97
	Nicholas	10,600	10,400 99
	Pocahontas	3,800	3,700 96
	Roane	5,500	5,400 98
Station Totals		210,400	207,000 98
Net Weekly Circulation (1989)			138,100
Average Daily Circulation (1989)			83,500

THIS DATA IS AVAILABLE ON TAPE OR DISKETTE FOR USE ON YOUR OWN COMPUTER OR AS CUSTOMIZED REPORTS

Call Lynn Levine or Nancy Cramer
202-872-9200

West Virginia—Clarksburg-Weston

WDTV

Ch. 5

Network Service: CBS.

Licensee: W. Russell Withers Jr., Box 480, Bridgeport, WV 26330.

Studio: 5 Television Dr., Bridgeport, WV 26330.

Mailing Address: Box 480, Bridgeport, WV 26330.

Telephone: 304-623-5555. **TWX:** 710-935-1142. **Fax:** 304-842-7501.

Technical Facilities: Channel No. 5 (76-82 MHz). Authorized power: 100-kw visual, 20-kw aural. Antenna: 884-ft. above av. terrain, 505-ft. above ground, 2165-ft. above sea level.

Latitude 39° 04' 27"
Longitude 80° 25' 28"

Transmitter: Television Park, Fisher Mountain, U.S. Rte. 19, Weston, WV.

Satellite Earth Stations: Scientific-Atlanta, 7-meter C-band; ADM, 6-meter C-band; Scientific-Atlanta, 4.6-meter C-band; AFC, 3.3-meter Ku-band; General Instrument, M/A-Com, Scientific-Atlanta receivers.

News Service: AP.

Ownership: W. Russell Withers Jr., 100%. See Group Ownership of Television Stations.

Began Operation: June 22, 1960. Sale to present owner by Broadcasting Industries of WV approved by FCC April 5, 1973. Transfer of control to William A. Meehan, Receiver, from Broadcast Industries of WV, approved by FCC June 30, 1971. Sale to Broadcast Industries (formerly Medallion Pictures) by J. Patrick Beacom, Thomas P. Johnson & George W. Eby approved Aug. 24, 1966 (*Television Digest*, Vol. 6:34, 35).

Represented (sales): Katz Television.

Represented (legal): Gardner, Carton & Douglas.

Personnel:

W. RUSSELL WITHERS JR., owner.
MELVIN KOFOD, general manager.
MIKE SMITH, local sales manager.
MAURICE E. HESKETT, chief engineer.
DICK CANTER, news director.
NICK PELLEGRIN, program director.

Highest One Hour Rate: \$1300.

Highest 30 Sec. Rate: \$500.

NETWORK BASE HOURLY RATE: \$1300.

City of License: Weston. **ADI:** Clarksburg-Weston. **Rank:** 162.

Total Households: © MSI Consumer Market Data as of 1/1/89. TV Homes, TV% and Circulation © 1989 Arbitron. County coverage based on Arbitron study.

Net Weekly Circulation	State County	Total Households	TV Households	%
WEST VIRGINIA				
50% & Over	Barbour	6,200	6,100	98
	Braxton	5,500	5,400	98
	Doddridge	2,900	2,800	98
	Gilmer	3,100	3,000	97
	Harrison	29,500	29,300	99
	Lewis	7,200	7,100	99
	Marion	25,100	24,900	99
	Monongalia	29,000	28,600	99
	Preston	11,500	11,300	98
	Randolph	10,600	10,400	98
	Ritchie	4,500	4,400	98



WDTV BPC-T-2310 Granted 11/4/59

© American Map Corp., 14244

Net Weekly Circulation	State County	Total Households	TV Households	%
50% & Over	Taylor	6,200	6,100	98
	Tucker	3,400	3,300	97
	Upshur	9,000	8,900	99
	Webster	4,500	4,400	98
MARYLAND				
Between 25-49%	Garrett	9,900	9,800	98
OHIO				
	Washington	24,000	23,300	97
WEST VIRGINIA				
	Calhoun	3,400	3,300	97
	Nicholas	10,600	10,400	99
	Pocahontas	3,800	3,700	96
	Tyler	4,000	3,900	98
	Wirt	1,800	1,800	100
OHIO				
Between 5-24%	Monroe	6,100	5,900	97
WEST VIRGINIA				
	Clay	4,200	4,100	98
	Fayette	21,200	21,000	99
	Grant	3,600	3,500	97
	Mineral	10,300	10,200	99
	Pendleton	3,000	2,900	97
	Pleasants	2,900	2,900	100
	Roane	5,500	5,400	98
	Wetzel	7,900	7,800	99
	Wood	35,900	35,500	99
Station Totals		316,300	311,400	98
Net Weekly Circulation (1989)				155,700
Average Daily Circulation (1989)				88,400

West Virginia—Clarksburg

WLYJ

Ch. 46

Network Service: None, independent.

Licensee: Christian Communication Center Inc., 775 W. Pike St., Clarksburg, WV 26301.

Studio: 775 W. Pike St., Clarksburg, WV 26301.

Mailing Address: Box 2544, Clarksburg, WV 26302-2544.

Telephone: 304-623-5782.

Technical Facilities: Channel No. 46 (662-668 MHz). Authorized power: 156-kw max. visual, 15.6-kw max. aural. Antenna: 796-ft. above av. terrain, 632-ft. above ground, 1992-ft. above sea level.

Latitude 39° 18' 02''
Longitude 80° 20' 37''

Transmitter: N. 16th Extended, Clarksburg.

Satellite Earth Stations: Scientific-Atlanta, 5-meter; Paradigm, 3.7-meter; DX Antenna receivers.

Ownership: Joseph Rose, pres.; Lucien Sammons Jr., v.p.; A. M. Roberts, treas.; Jack L. Kincaid, secy.

Began Operation: February 8, 1981.

Represented (legal): Gammon & Grange.

Represented (engineering): Serge Bergen.

Personnel:

JACK L. KINCAID, general manager.
WAYNE L. FAST, chief engineer.
MARILYN HUFF, program & promotion director & business manager.

Highest One Hour Rate: \$300.

Highest 30 Sec. Rate: \$40.

City of License: Clarksburg. ADI: Clarksburg-Weston. Rank: 162.

Total Households: © MSI Consumer Market Data as of 1/1/88. TV Homes, TV% and Circulation © 1989 Arbitron. County coverage based on Arbitron study.



Net Weekly Circulation	State County	Total Households	TV Households	Households %
WEST VIRGINIA				
Between 5-24%	Barbour	6,200	6,100	98
	Doddridge	2,900	2,800	98
	Wetzel	7,900	7,800	99
Station Totals		17,000	16,700	98
Net Weekly Circulation (1989)			6,100	
Average Daily Circulation (1989)			2,400	

West Virginia—Beckley-Bluefield-Oak Hill

WOAY-TV

Ch. 4

Network Service: ABC.

Licensee: Thomas Broadcasting Co., Box 251, Oak Hill, WV 25901.

Studio: Rte. 16 S, Oak Hill, WV 25901.

Mailing Address: Box 251, Oak Hill, WV 25901.

Telephones: 304-469-3361; 304-255-5224. **TWX:** 710-938-1633.

Fax: 304-465-1420.

Technical Facilities: Channel No. 4 (66-72 MHz). Authorized power: 100-kw visual, 20-kw aural. Antenna: 740-ft. above av. terrain, 688-ft. above ground, 2683-ft. above sea level.

Latitude 37° 57' 30"
Longitude 81° 09' 03"

Transmitter: U.S. Hwy. 16, 0.7-mi. S of Oak Hill city limits.

Satellite Earth Station: In operation.

AM Affiliate: WOAY, 10-kw, 860 kHz.

FM Affiliate: WVMA-FM, 26-kw, 94.1 MHz (No. 231), 660-ft.

News Services: ABC, AP.

Ownership: Thomas Broadcasting Co. Helen G. Thomas, 42.7%; Robert R. Thomas III, 11.46%; Helen L. Thomas, 11.46%; John G. Thomas, 11.46%; Barbara L. T. Canterbury, 11.46%; Sarah A. Thomas, 11.46%.

Began Operation: December 3, 1954.

Represented (sales): Katz Television.

Represented (legal): Fletcher, Heald & Hildreth.

Represented (engineering): Silliman & Silliman.

Personnel:

- ROBERT R. THOMAS III, president.
- CURTIS W. BUTLER, vice president & general manager.
- STEVE BAIR, local sales manager.
- JIM MARTIN, chief engineer.
- MIKE JACKSON, news director.
- MIKE McMILLON, promotion manager.
- DON WATKINS, production manager.

Highest One Hour Rate: \$3500.

Highest 30 Sec. Rate: \$500.

NETWORK BASE HOURLY RATE: \$375.

City of License: Oak Hill. **ADI:** Bluefield-Beckley-Oak Hill. **Rank:** 144.

Total Households: © MSI Consumer Market Data as of 1/1/89. TV Homes, TV% and Circulation © 1989 Arbitron. County coverage based on Arbitron study.

Net Weekly Circulation	State County	Total Households	TV Households	%
50% & Over	VIRGINIA			
	Tazewell	17,600	17,400	99
	WEST VIRGINIA			
	Clay	4,200	4,100	98
	Fayette	21,200	21,000	99
	Greenbrier	14,400	14,100	98
	Mc Dowell	15,900	15,700	98



WOAY-TV BMPCT-2280 Granted 8/3/54

© American Map Corp., 14244

Net Weekly Circulation	State County	Total Households	TV Households	%
50% & Over	Mercer	27,400	27,100	99
	Nicholas	10,600	10,400	99
	Raleigh	32,400	32,000	99
	Summers	5,400	5,200	97
	Webster	4,500	4,400	98
	Wyoming	12,000	11,800	98
Between 25-49%	WEST VIRGINIA			
	Boone	11,000	10,900	99
	Braxton	5,500	5,400	98
	Calhoun	3,400	3,300	97
	Monroe	4,800	4,700	97
	Pocahontas	3,800	3,700	96
Between 5-24%	VIRGINIA			
	Bland	2,200	2,100	95
	Buchanan	12,300	12,000	98
	Carroll	9,700	9,500	98
	Grayson	9,300	9,200	98
WEST VIRGINIA	Doddridge	2,900	2,800	98
	Gilmer	3,100	3,000	97
	Jackson	9,600	9,500	99
	Kanawha	89,900	89,300	99
	Putnam	16,400	16,300	99
	Roane	5,500	5,400	98
Station Totals		355,000	350,300	99
Net Weekly Circulation (1989)			158,100	
Average Daily Circulation (1989)			82,200	

West Virginia—Parkersburg-Marietta, Ohio

WTAP-TV

Ch. 15

Network Service: NBC.

Licensee: Benedek Broadcasting Corp., 123 W. 7th St., Parkersburg, WV 26101.

Studio: 123 W. 7th St., Parkersburg, WV 26101.

Telephone: 304-485-4588. **TWX:** 62768849. **Fax:** 304-422-3920.

Technical Facilities: Channel No. 15 (476-482 MHz). Authorized power: 236-kw max. & 208-kw horizontal visual, 46.6-kw max. & 41.4-kw horizontal aural. Antenna: 620-ft. above av. terrain, 435-ft. above ground, 1395-ft. above sea level.

Latitude 39° 20' 59"
Longitude 81° 33' 56"

Transmitter: Dole's Knob, Constitution, OH.

Satellite Earth Station: ADM, 3.9-meter; Drake, Harris receivers.

News Services: NPS, UPI.

Ownership: A. Richard Benedek, 100%. See Group Ownership of Television Stations.

Began Operation: October 8, 1953. Sale to present owner by Robert E. Richardson, et al., approved by FCC Oct. 3, 1979 (*Television Digest*, Vol. 19:44). Previous sale by R. L. Drake Co. approved Nov. 1974. Sale by T/R Inc. (Zanesville Publishing) approved Nov. 2, 1967. Sale by Frank Baer-Howard Chernoff group approved March 30, 1955 (Vol. 11:10, 14).

Represented (sales): MMT Sales Inc.; Dome & Assoc.

Represented (legal): Wilner & Scheiner.

Personnel:

DANIEL E. OLSEN, general manager.
REBECCA COOPER, general sales & marketing manager.
ED WILHELM, chief engineer.
ALAN JONES, news director.
JOYCE ANCRILE, program & promotion director.
LARRY WHEATLEY, business manager.

Highest 30 Sec. Rate: \$250.

NETWORK BASE HOURLY RATE: \$125.

City of License: Parkersburg. **ADI:** Parkersburg. **Rank:** 183.

Total Households: © MSI Consumer Market Data as of 1/1/89. TV Homes, TV% and Circulation © 1989 Arbitron. County coverage based on Arbitron study.

Net Weekly Circulation	State County	Total Households	TV Households	%
50% & Over	OHIO Washington	24,000	23,300	97
	WEST VIRGINIA Wood	35,900	35,500	99



WTAP-TV BMPCT-7043 Granted 9/30/69

© American Map Corp., 14244

Net Weekly Circulation	State County	Total Households	TV Households	%
Between 25-49%	OHIO Morgan	5,300	5,100	96
	WEST VIRGINIA Pleasants	2,900	2,900	100
	Ritchie	4,500	4,400	98
	Wirt	1,800	1,800	100
Between 5-24%	OHIO Athens	19,800	19,200	97
	Meigs	9,100	8,900	98
	Monroe	6,100	5,900	97
	Noble	4,400	4,200	95
WEST VIRGINIA	Calhoun	3,400	3,300	97
	Doddridge	2,900	2,800	98
	Mason	10,000	9,900	99
	Roane	5,500	5,400	98
	Tyler	4,000	3,900	98
Station Totals		139,600	136,500	98
Net Weekly Circulation (1989)				59,800
Average Daily Circulation (1989)				35,900

West Virginia—Wheeling

WTRF-TV

Ch. 7

Network Service: CBS, ABC.

Licensee: Adams TV of Wheeling Inc., 1908 Royal Palm Way, Boca Raton, FL 33432.

Studio: 96 16th St., Wheeling, WV 26003.

Telephone: 304-232-7777. TWX: 710-932-8241. Fax: 304-232-4975.

Technical Facilities: Channel No. 7 (174-180 MHz). Authorized power: 316-kw visual, 30.9-kw aural. Antenna: 962-ft. above av. terrain, 740-ft. above ground, 2025-ft. above sea level.

Latitude 40° 03' 41"
Longitude 80° 45' 08"

Transmitter: RD 1, Kirkwood Heights, Bridgeport, OH.

Satellite Earth Stations: Chapparral Ku & C-band; M/A-Com Ku-band; Microdyne, 7-meter C-band; Scientific-Atlanta, 7-meter C-band; Uniden, 3.5-meter; Chapparral, M/A-Com, Microdyne, Scientific-Atlanta, Uniden receivers.

News Services: NIWS, UPI.

Ownership: Adams Communications, 100%. See Group Ownership of Television Stations.

Began Operation: October 24, 1953. Sale to Wesray Corp. approved by FCC Aug. 16, 1984. FCC approved transfer of control to Forward Communications from Albert V. Dix family Feb. 28, 1969. Forward assumed control April 8, 1969. Previously, Dix family increased holdings from 30% to 90% by stock purchases from **Wheeling Intelligencer** and **News Register** (30%) and Thomas Bloch family and estate after FCC approved transfer of control Dec. 17, 1958 (**Television Digest**, Vol. 14:46, 48, 52). Sale to present owners approved Dec. 23, 1987.

Represented (sales): Blair Television.

Represented (legal): Wiley, Rein & Fielding.

Personnel:

- DAVID L. TRABERT, president & general manager.
- MARILYN BOYD, local sales manager.
- JOE DUMAS, chief engineer.
- DAVE KIRBY, news director.
- GEORGE CARROLL, promotion, production & public service manager.
- CHUCK HASWELL, business manager.
- DAWNA PETKASH, assignments editor.

Highest One Hour Rate: \$2400.

Highest 30 Sec. Rate: \$600.

NETWORK BASE HOURLY RATE: \$2297.

City of License: Wheeling. **AOI:** Wheeling, WV-Steubenville, OH. **Rank:** 142.

Total Households: © MSI Consumer Market Data as of 1/1/89. TV Homes, TV% and Circulation © 1989 Arbitron. County coverage based on Arbitron study.

Net Weekly Circulation	State County	Total Households	TV Households	%
50% & Over	OHIO			
	Belmont	31,100	30,600	99
	Carroll	10,000	9,900	99
	Coshocton	14,100	13,700	97
	Guernsey	15,300	14,900	97
	Harrison	6,200	6,100	98
	Jefferson	32,000	31,600	99
	Monroe	6,100	5,900	97
	Noble	4,400	4,200	95
	WEST VIRGINIA			
	Brooke	10,700	10,700	100
	Hancock	14,900	14,900	100
	Marshall	14,900	14,800	99
Ohio	23,200	23,100	100	
Pleasants	2,900	2,900	100	



Net Weekly Circulation	State County	Total Households	TV Households	%
50% & Over	Tyler	4,000	3,900	98
	Wetzel	7,900	7,800	99
Between 25-49%	OHIO			
	Columbiana	41,400	40,800	99
	Tuscarawas	33,300	32,600	98
	WEST VIRGINIA			
	Doddridge	2,900	2,800	98
	Monongalia	29,000	28,600	99
	Preston	11,500	11,300	98
Ritchie	4,500	4,400	98	
Tucker	3,400	3,300	97	
Upshur	9,000	8,900	99	
Between 5-24%	MARYLAND			
	Garrett	9,900	9,800	98
	OHIO			
	Holmes	9,100	8,600	94
	Morgan	5,300	5,100	96
	Muskingum	31,900	31,300	98
	Washington	24,000	23,300	97
	PENNSYLVANIA			
	Beaver	71,500	70,700	99
	Fayette	60,100	58,800	98
Greene	15,400	15,100	98	
Washington	80,900	79,700	99	
WEST VIRGINIA				
Barbour	6,200	6,100	98	
Harrison	29,500	29,300	99	
Lewis	7,200	7,100	99	
Marion	25,100	24,900	99	
Randolph	10,600	10,400	98	
Taylor	6,200	6,100	98	
Station Totals		725,600	714,000	98
Net Weekly Circulation (1989)			293,300	
Average Daily Circulation (1989)			158,400	

West Virginia

WCHS-TV, Charleston (Arbitron Data Continued)

Net Weekly Circulation	State County	Total Households	TV Households Households	%
Between 5-24%	KENTUCKY			
	Lewis	5,000	4,900	98
	OHIO			
	Hocking	9,900	9,700	98
	Morgan	5,300	5,100	96
	VIRGINIA			
	Buchanan	12,300	12,000	98
	WEST VIRGINIA			
	Doddridge	2,900	2,800	98
	Greenbrier	14,400	14,100	98
	Lewis	7,200	7,100	99
	Mercer	27,400	27,100	99
	Pocahontas	3,800	3,700	96
	Randolph	10,600	10,400	98
	Upshur	9,000	8,900	99

WOWK-TV, Huntington-Charleston (Arbitron Data Continued)

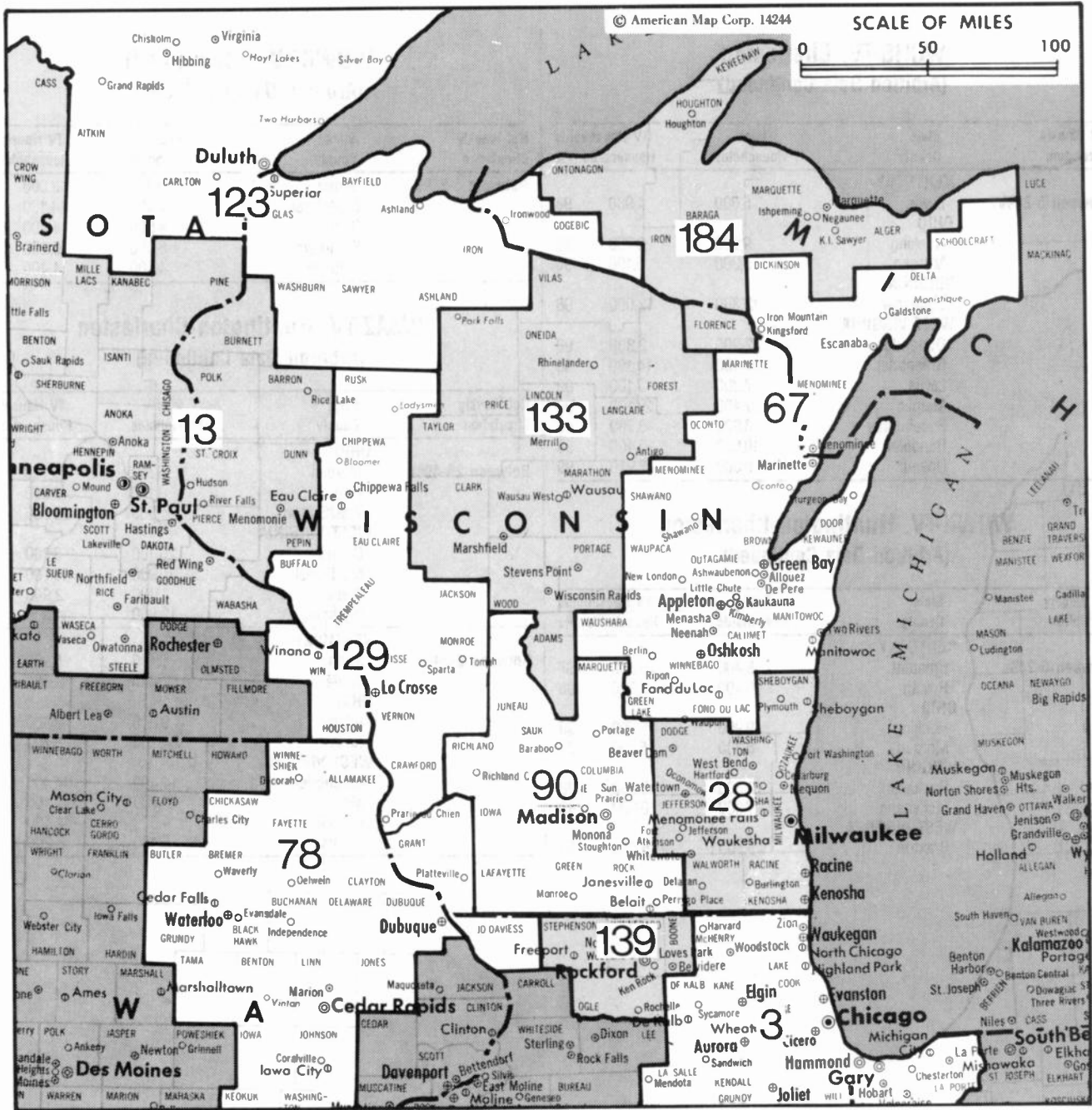
Net Weekly Circulation	State County	Total Households	TV Households Households	%
Between 5-24%	KENTUCKY			
	Breathitt	5,400	5,300	97
	Rowan	6,400	6,300	98
	OHIO			
	Hocking	9,900	9,700	98
	Morgan	5,300	5,100	96
	VIRGINIA			
	Buchanan	12,300	12,000	98
	Dickenson	7,000	6,900	99
	WEST VIRGINIA			
	Braxton	5,500	5,400	98

WOWK-TV—(Continued) (Arbitron Data Continued)

Net Weekly Circulation	State County	Total Households	TV Households Households	%
Between 5-24%	Gilmer	3,100	3,000	97
	Greenbrier	14,400	14,100	98
	Ritchie	4,500	4,400	98
	Summers	5,400	5,200	97
	Webster	4,500	4,400	98

WSAZ-TV, Huntington-Charleston (Arbitron Data Continued)

Net Weekly Circulation	State County	Total Households	TV Households Households	%
Between 25-49%	OHIO			
	Morgan	5,300	5,100	96
	Pike	9,100	8,800	97
	Washington	24,000	23,300	97
	WEST VIRGINIA			
	Gilmer	3,100	3,000	97
	Mc Dowell	15,900	15,700	98
	Pleasants	2,900	2,900	100
	Wyoming	12,000	11,800	98
	Between 5-24%	KENTUCKY		
Knott		6,100	5,900	98
Wolfe		2,400	2,300	96
OHIO				
Adams		9,300	8,900	96
Ross		24,200	23,700	98
WEST VIRGINIA				
Greenbrier		14,400	14,100	98
Mercer		27,400	27,100	99
Ritchie		4,500	4,400	98
Summers	5,400	5,200	97	



Market	Arbitron ADI TV Households	Rank	Market Area Commercial TV Stations
Chicago, IL	2,860,600	3	WBBM-TV (2), WCFC-TV (38), WCIU-TV (26), WEHS (60), WFLD (32), WGB0-TV (66), WGN-TV (9), WHKE (55), WLS-TV (7), WMAQ-TV (5), WPWR-TV (50), WSNS-TV (44), WWTO-TV (35)
Minneapolis-St. Paul, MN	1,307,200	13	KARE (11), KCCO-TV (7), KCCW-TV (12), KITN (29), KMSP-TV (9), KRWF (43), KSAX (42), KSTP-TV (5), KTMA-TV (23), WCCO-TV (4)
Milwaukee, WI	747,900	28	WCGV-TV (24), WDJT-TV (58), WISN-TV (12), WITI-TV (6), WTMJ-TV (4), WVCY-TV (30), WVTU (18)
Green Bay-Appleton, WI	375,100	67	WBAY-TV (2), WFRV-TV (5), WGBA (26), WJMN-TV (3), WLUC-TV (11), WSCO (14), WXGZ-TV (32)
Cedar Rapids-Waterloo-Dubuque, IA	313,300	78	KCRG-TV (9), KDUB-TV (40), KGAN (2), KWWL (7)
Madison, WI	268,700	90	WISC-TV (3), WKOW-TV (27), WMSN-TV (47), WMTV (15)
Duluth, MN-Superior, WI	169,800	123	KBJR-TV (6), KDLH-TV (3), WDIO-TV (10), WIRT (13)
La Crosse-Eau Claire, WI	163,500	129	WEAU-TV (13), WKBT (8), WLAX (25), WOOW-TV (18), WXOW-TV (19)
Wausau-Rhineland, WI	160,100	133	WAOW-TV (9), WJFW-TV (12), WSAW-TV (7)
Rockford, IL	154,500	139	WIFR-TV (23), WQRF-TV (39), WREX-TV (13), WTVU (17)
Marquette, MI	55,400	184	WLUC-TV (6)

State Cross Reference List

Communities that receive programs of stations that are located elsewhere.

WSCO, Green Bay	See Suring, WI
WXGZ-TV, Green Bay	See Appleton, WI
WFRV-TV & WLUK-TV, Marinette	See Green Bay, WI
WJFW-TV, Rhinelander	See Wausau, WI
KDLH-TV, KBJR-TV & WOIO-TV, Superior	See Duluth, MN

Wisconsin Station Totals as of October 1, 1989

	VHF	UHF	TOTAL
Commercial Television Stations	12	14	26
Educational Television Stations	1	7	8
	13	21	34

Wisconsin—Appleton

WXGZ-TV

Ch. 32

Network Service: Fox.

Licensee: Appleton Midwestern TV Ltd., Debtor-in-Possession, Two Ravinia Dr., Suite 1550, Atlanta, GA 30346.

Studio: 3025 N. Marshall Rd., Appleton, WI 54915.

Mailing Address: Box 995, Appleton, WI 54912.

Telephone: 414-731-3232.

Technical Facilities: Channel No. 32 (578-584 MHz). Authorized power: 1070-kw max. visual, 107-kw max. aural. Antenna: 1190-ft. above av. terrain, 1025-ft. above ground, 1971-ft. above sea level.

Latitude 44° 21' 32"
Longitude 87° 58' 58"

Transmitter: N side of Shirley Rd. between Ridgeview & Morrison Rd.

Multichannel TV Sound: Stereo only.

Satellite Earth Stations: Vertex, 4.57-meter Ku-band; Fiberdome, 4-meter C-band; Harris, 3-meter C-band; DX Antenna, Harris, M/A-Corn receivers.

News Service: AP.

Ownership: Appleton Midwestern Television Ltd. David R. Vaughan, gen. partner, 53%; Appleton-Green Bay TV Ltd., ltd. partner, 47%. Vaughan has interest in Media Central Inc., see Group Ownership of TV Stations.

Began Operation: January 15, 1984. Transfer of control to present owners approved by FCC April 9, 1985.

Represented (sales): Adam Young Inc.

Represented (legal): Goldberg & Spector.

Personnel:

- ROY SMITH, general manager.
- JONI PAYE, general sales manager.
- CAROL BUSEY, local sales manager.
- HAROLD DAVITCH, program manager.
- CAMERON RAUTMANN, promotion manager.
- KURT JESKE, chief engineer.
- JANINE HERMAN, traffic manager.
- DEBORAH DeSIMONE-SCHMIDT, business manager.

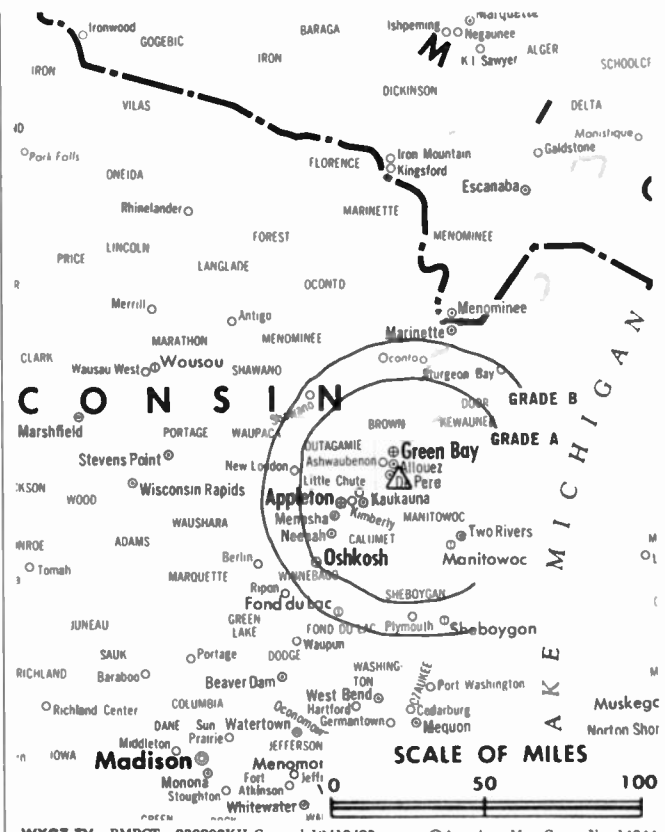
Highest One Hour Rate: \$1200.

Highest 30 Sec. Rate: \$175.

City of License: Appleton. **ADI:** Green Bay-Appleton. **Rank:** 67.

Total Households: © MSI Consumer Market Data as of 1/1/89. TV Homes, TV% and Circulation © 1989 Arbitron. County coverage based on Arbitron study.

Net Weekly Circulation	State County	Total Households	TV Households	%
50% & Over	WISCONSIN			
	Brown	70,400	69,900	99
	Kewaunee	6,900	6,800	99
	Oconto	11,700	11,500	98
	Outagamie	49,200	48,900	99



WXGZ-TV BMPCT-830802KH Granted 12/12/83 © American Map Corp., No. 14244

Net Weekly Circulation	State County	Total Households	TV Households	%	
Between 25-49%	MICHIGAN				
	Menominee	9,700	9,500	98	
	WISCONSIN				
	Calumet	12,000	11,800	98	
	Door	10,800	10,700	99	
	Fond Du Lac	32,100	31,600	98	
	Manitowoc	30,000	29,800	99	
	Marinette	16,000	15,800	99	
	Menominee	900	900	100	
	Shawano	14,200	14,000	99	
	Waupaca	16,700	16,500	99	
	Waushara	8,500	8,300	98	
	Winnebago	53,000	52,500	99	
	Between 5-24%	MICHIGAN			
		Dickinson	10,700	10,500	99
WISCONSIN					
Green Lake		7,500	7,300	98	
Langlade		7,500	7,400	98	
Marquette		5,600	5,400	96	
Portage	20,500	20,100	98		
Sheboygan	38,200	37,800	99		
Station Totals		432,100	427,000	99	
Net Weekly Circulation (1989)				175,100	
Average Daily Circulation (1989)				62,500	

Wisconsin—Eau Claire

WEAU-TV

Ch. 13

Network Service: NBC.

Licensee: WRLH Inc., 590 W. Maple St., Kalamazoo, MI 49008.

Studio: 1907 S. Hastings Way, Eau Claire, WI 54702-0047.

Mailing Address: Box 47, Eau Claire, WI 54702-0047.

Telephones: 715-832-3474; 715-835-1313. TWX: 910-282-1633.

Fax: 715-832-0246.

Technical Facilities: Channel No. 13 (210-216 MHz). Authorized power: 316-kw visual, 31.6-kw aural. Antenna: 1990-ft. above av. terrain, 1997-ft. above ground, 3077-ft. above sea level.

Latitude 44° 39' 51"
Longitude 90° 57' 41"

Transmitter: 4.4-mi. N of Fairchild, WI on County Rd. H.

Multichannel TV Sound: Stereo only.

Satellite Earth Station: Harris, 6-meter; DX Antenna, Harris, Microdyne, Wegener receivers.

News Services: AP, NBC, Potomac News Service.

Ownership: Busse Broadcasting Corp., 100%. See Group Ownership of Television Stations.

Began Operation: December 17, 1953. Sale to Post Corp. by Morgan Murphy interests approved by FCC May 16, 1962 (*Television Digest*, Vol. 2:4, 21). Sale to Gillett Bcstg. by Post Corp. approved by FCC June 19, 1984. Sale to present owner approved July 31, 1987.

Represented (sales): TeleRep Inc.

Represented (legal): Pepper & Corazzini.

Represented (engineering): Cohen, Dippell & Everist, P.C.

Personnel:

- ALVIN LEITL, president & general manager.
- JOHN HURLEY, general sales manager.
- ROBERT SMITH, local sales manager.
- NANCY YULE, program director.
- KRISTEN LORENTZ, promotion manager.
- DICK DIONNE, operations manager.
- LINDA MUELLER, traffic manager.
- RON WIEDEMEIER, chief engineer.
- JOHN HOFFLAND, news director.
- CHERI WEINKE, controller.

Highest One Hour Rate: \$2500.

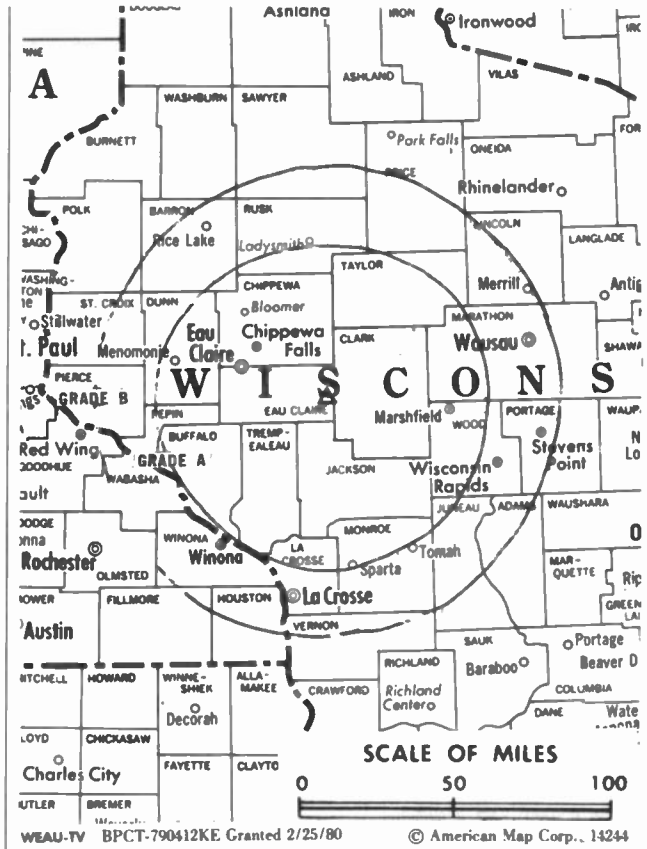
Highest 30 Sec. Rate: \$1000.

NETWORK BASE HOURLY RATE: \$875.

City of License: Eau Claire. **ADI:** La Crosse-Eau Claire. **Rank:** 129.

Total Households: © MSI Consumer Market Data as of 1/1/89. TV Homes, TV% and Circulation © 1989 Arbitron. County coverage based on Arbitron study.

Net Weekly Circulation	State County	Total Households	TV Households	Households %
WISCONSIN				
50% & Over	Adams	5,300	5,100	96
	Buffalo	5,500	5,400	98
	Chippewa	18,900	18,600	98
	Clark	12,200	11,800	97
	Dunn	12,200	11,900	98
	Eau Claire	31,700	31,200	98
	Jackson	6,400	6,200	97



Net Weekly Circulation	State County	Total Households	TV Households	Households %
50% & Over	Juneau	8,600	8,300	97
	La Crosse	35,900	35,500	99
	Monroe	13,400	13,100	98
	Pepin	2,800	2,700	96
	Portage	20,500	20,100	98
	Rusk	5,800	5,600	97
	Taylor	6,500	6,300	97
	Trempealeau	9,700	9,400	97
	Vernon	10,100	9,900	98
	Wood	29,400	29,000	99
Between 25-49%	MINNESOTA			
	Houston	6,400	6,300	98
	Winona	16,200	15,900	98
Between 5-24%	WISCONSIN			
	Barron	15,700	15,300	97
	Marathon	41,500	41,100	99
	Price	6,400	6,200	97
	Sawyer	5,600	5,400	96
	MINNESOTA			
	Fillmore	7,900	7,800	99
Wabasha	7,500	7,400	99	
Station Totals	WISCONSIN			
	Burnett	5,500	5,300	96
	Langlade	7,500	7,400	98
	Lincoln	11,100	10,900	99
	Marquette	5,600	5,400	96
	Pierce	11,500	11,300	98
	Richland	6,500	6,300	97
St Croix	16,700	16,500	99	
Washburn	5,700	5,600	98	
Station Totals		412,200	404,200	98
Net Weekly Circulation (1989)			221,800	
Average Daily Circulation (1989)			132,000	

Wisconsin—Eau Claire

WQOW-TV

Ch. 18

(Satellite of WXOW-TV, La Crosse, WI)

Network Service: ABC.

Licensee: Tak-WGRZ Inc., 1577 Springhill Rd., Suite 500, Vienna, VA 22180.

Studio: 2881 S. Hastings Way, Eau Claire, WI 54701.

Telephone: 715-835-1881. **TWX:** 510-101-1565. **Fax:** 715-835-8009.

Technical Facilities: Channel No. 18 (494-500 MHz). Authorized power: 1150-kw max. & 407-kw horizontal visual, 115-kw max. & 40.7-kw horizontal aural. Antenna: 740-ft. above av. terrain, 506-ft. above ground, 1776-ft. above sea level.

Latitude 44° 57' 39"
Longitude 91° 40' 05"

Transmitter: 3.9-mi. SE of Colfax.

Satellite Earth Station: United Satellite Systems, 5-meter; M/A-Corn, Scientific-Atlanta, Uniden receivers.

News Service: UPI.

Ownership: Tak Communications Inc. See Group Ownership of Television Stations.

Began Operation: September 22, 1980. Sale to present owner by Liberty Bcstg. approved by FCC Jan. 7, 1985 (*Television Digest*, Vol. 24:43).

Represented (sales): Katz Television.

Represented (legal): Dow, Lohnes & Albertson.

Personnel:

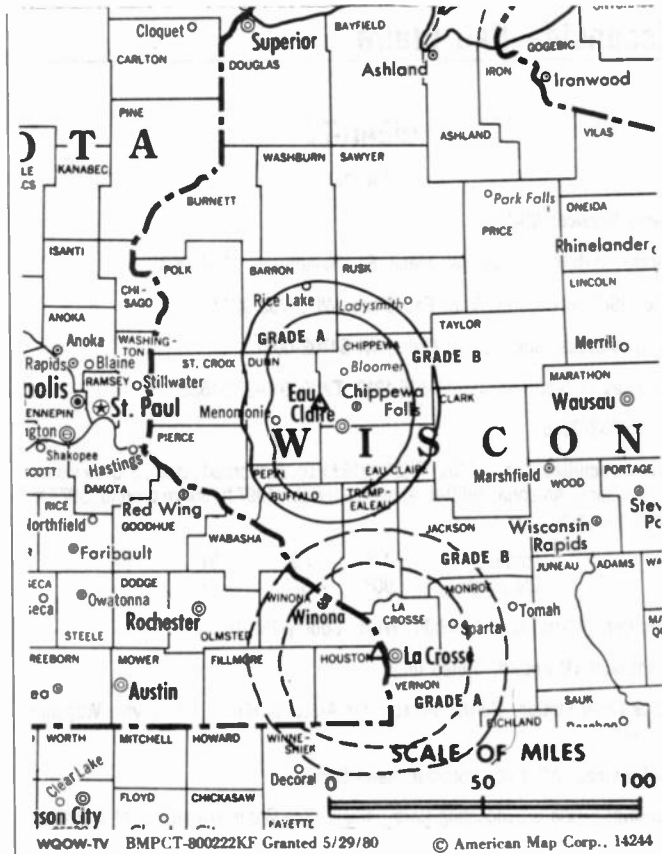
- CHUCK ROTH, president.
- RON MONTEZON, station manager.
- BOB BRAUN, local sales manager.
- DAVE WHITE, chief engineer.
- JIM ADAMS, promotion manager.
- LARRY WENTZ, news director.

Highest 30 Sec. Rate: \$200.

City of License: Eau Claire. **ADI:** La Crosse-Eau Claire. **Rank:** 129.

Total Households: © MSI Consumer Market Data as of 1/1/89. TV Homes, TV% and Circulation © 1989 Arbitron. County coverage based on Arbitron study.

Net Weekly Circulation	State County	Total Households	TV Households	%
50% & Over	WISCONSIN			
	Chippewa	18,900	18,600	98
	Eau Claire	31,700	31,200	98
	Rusk	5,800	5,600	97




Net Weekly Circulation	State County	Total Households	TV Households	%
Between 25-49%	WISCONSIN			
	Dunn	12,200	11,900	98
Between 5-24%	WISCONSIN			
	Barron	15,700	15,300	97
	Buffalo	5,500	5,400	98
	Jackson	6,400	6,200	97
	Pepin	2,800	2,700	96
	Pierce	11,500	11,300	98
	Trempealeau	9,700	9,400	97
Station Totals		120,200	117,600	98
Net Weekly Circulation (1989)				51,500
Average Daily Circulation (1989)				25,100

Wisconsin—Green Bay

WBAY-TV

Ch. 2



Network Service: CBS.

Licensee: Nationwide Communications Inc., 115 S. Jefferson St., Green Bay, WI 54301.

Studio: 115 S. Jefferson St., Green Bay, WI 54301.

Telephone: 414-432-3331. TWX: 910-263-1260.

Technical Facilities: Channel No. 2 (54-60 MHz). Authorized power: 100-kw visual, 20-kw aural. Antenna: 1205-ft. above av. terrain, 1149-ft. above ground, 2049-ft. above sea level.

Latitude 44° 24' 35"
Longitude 88° 00' 05"

Transmitter: Town of DePere, WI.

Satellite Earth Stations: Scientific-Atlanta, 7-meter C-band; Comtech, 5-meter C-band; Scientific-Atlanta, 4.7-meter C-band; Pinzone, Scientific-Atlanta receivers.

News Services: AP, CBS.

Ownership: Nationwide Communications Inc. See Group Ownership of Television Stations.

Began Operation: March 17, 1953. Sale to present owner by Norbertine Fathers approved by FCC Dec. 30, 1974 (*Television Digest*, Vol. 15:3).

Represented (sales): Katz Television.

Represented (legal): Fletcher, Heald & Hildreth.

Represented (engineering): Cohen, Dippell & Everist, P.C.

Personnel:

- TED KOHL, general manager.
- ROB KRIEGHOFF, general sales manager.
- RICHARD D. MILLHISER, program/promotion director.
- ARTHUR J. WILLIAMS, chief engineer.
- STEVE VAN VLIET, news director.
- LOIS M. KOSTNER, business manager.

Rates: On request.

NETWORK BASE HOURLY RATE: \$1000.

City of License: Green Bay. **ADI:** Green Bay-Appleton. **Rank:** 67.

Total Households: © MSI Consumer Market Data as of 1/1/89. TV Homes, TV% and Circulation © 1989 Arbitron. County coverage based on Arbitron study.



Net Weekly Circulation	State County	Total Households	TV Households	%
50% & Over	Calumet	12,000	11,800	98
	Door	10,800	10,700	99
	Fond Du Lac	32,100	31,600	98
	Green Lake	7,500	7,300	98
	Kewaunee	6,900	6,800	99
	Manitowoc	30,000	29,800	99
	Marinette	16,000	15,800	99
	Menominee	900	900	100
	Oconto	11,700	11,500	98
	Outagamie	49,200	48,900	99
	Shawano	14,200	14,000	99
	Sheboygan	38,200	37,800	99
Waupaca	16,700	16,500	99	
Wausara	8,500	8,300	98	
Winnebago	53,000	52,500	99	
Between 25-49%	MICHIGAN			
	Manistee	9,500	9,300	98
	Mason	10,600	10,200	97
WISCONSIN	Forest	3,500	3,400	97
	Langlade	7,500	7,400	98
	Between 5-24%	MICHIGAN		
Dickinson		10,700	10,500	99
Grand Traverse		22,800	22,300	98
Oceana		8,400	8,200	97
WISCONSIN				
Florence	1,400	1,400	100	
Marathon	41,500	41,100	99	
Marquette	5,600	5,400	96	
Portage	20,500	20,100	98	
Station Totals		529,800	522,900	99
Net Weekly Circulation (1989)			350,700	
Average Daily Circulation (1989)			216,700	

Wisconsin—Green Bay

WFRV-TV

Ch. 5

(Operates satellite WJMN-TV, Escanaba, MI)

Network Service: ABC.

Licensee: WFRV Television Inc., Box 19055, Green Bay, WI 54307-9055.

Studio: 1181 E. Mason St., Green Bay, WI 54301.

Telephone: 414-437-5411. TWX: 910-263-1258. Fax: 414-437-4576.

Technical Facilities: Channel No. 5 (76-82 MHz). Authorized power: 93.3-kw visual, 18.6-kw aural. Antenna: 1120-ft. above av. terrain, 999-ft. above ground, 1916-ft. above sea level.

Latitude 44° 24' 21"
Longitude 88° 00' 19"

Transmitter: 3-mi. SE of DePere.

Satellite Earth Stations: Andrew, 7.3-meter; Comtech, 5-meter; Vertex, 4.6-meter Ku-band; Andrew, 4.5-meter; Avantek, Microdyne, M/A-Com receivers.

News Services: AP, UPI.

Ownership: Midwest Communications Inc., 100%. See Group Ownership of Television Stations.

Began Operation: May 21, 1955. Sale to present owner by Orion Bcstg. approved by FCC Aug. 14, 1981 (Television Digest, Vol. 21:4). Sale to Orion by S. N. Pickard group approved Jan. 4, 1961 (Vol. 16:49; 17:2).

Represented (sales): TeleRep Inc.

Represented (legal): Koteen & Naftalin.

Personnel:

ROBERT B. FARROW, vice president & general manager.
MITCH LAMBERT, general sales manager.
GERALD R. JENSEN, news director.
GREG BUZZELL, chief engineer.
ALAN EATON, director of broadcast operations & marketing.

Highest 30 Sec. Rate: \$650.

NETWORK BASE HOURLY RATE: \$1050.

City of License: Green Bay. AOI: Green Bay-Appleton. Rank: 67.

Total Households: © MSI Consumer Market Data as of 1/1/89. TV Homes, TV% and Circulation © 1989 Arbitron. County coverage based on Arbitron study.

Net Weekly Circulation	State County	Total Households	TV Households	%
50% & Over	MICHIGAN			
	Alger	3,200	3,100	97
	Delta	13,900	13,600	98
	Dickinson	10,700	10,500	99
	Houghton	13,500	13,100	97
	Iron	5,700	5,600	98
	Keweenaw	700	700	100
	Luce	2,100	2,000	95
	Marquette	25,200	24,900	99
	Menominee	9,700	9,500	98
	Schoolcraft	3,000	2,900	97
	WISCONSIN			
	Brown	70,400	69,900	99
	Calumet	12,000	11,800	98
	Door	10,800	10,700	99
	Florence	1,400	1,400	100
	Fond Du Lac	32,100	31,600	98
	Green Lake	7,500	7,300	98
	Kewaunee	6,900	6,800	99
Manitowoc	30,000	29,800	99	
Marinette	16,000	15,800	99	



Net Weekly Circulation	State County	Total Households	TV Households	%
50% & Over	Menominee	900	900	100
	Oconto	11,700	11,500	98
	Outagamie	49,200	48,900	99
	Shawano	14,200	14,000	99
	Sheboygan	38,200	37,800	99
	Waupaca	16,700	16,500	99
	Waushara	8,500	8,300	98
Winnebago	53,000	52,500	99	
MICHIGAN	Baraga	3,000	2,900	97
	Gogebic	7,400	7,200	97
	Ontonagon	3,500	3,400	97
WISCONSIN	Forest	3,500	3,400	97
	Langlade	7,500	7,400	98
	Marquette	5,600	5,400	96
	Portage	20,500	20,100	98
	Between 25-49%			
MICHIGAN	Mackinac	3,800	3,700	97
	Manistee	9,500	9,300	98
	Mason	10,600	10,200	97
WISCONSIN	Ashland	6,400	6,300	98
	Bayfield	5,600	5,500	98
	Dodge	26,800	26,300	98
	Iron	2,700	2,700	100
	Marathon	41,500	41,100	99
	Wood	29,400	29,000	99
	Station Totals		654,500	645,300
Net Weekly Circulation (1989)			418,700	
Average Daily Circulation (1989)			243,800	

Wisconsin—Green Bay

WGBA

Ch. 26

Network Service: None, independent.

Licensee: Family Group Ltd. III, Debtor-in-Possession, 5401 W. Kennedy Blvd., Tampa, FL 33609.

Studio: Shirley Rd. at Ridgeview Rd., Glenmore Twp.

Mailing Address: Box 19099, 1391 North Rd., Green Bay, WI 54307.

Telephone: 414-494-2626. TWX: 510-600-6937. Fax: 414-494-9550.

Technical Facilities: Channel No. 26 (542-548 MHz). Authorized power: 2510-kw max. visual, 250-kw max. aural. Antenna: 1180-ft. above av. terrain, 980-ft. above ground, 2000-ft. above sea level.

Latitude 44° 21' 30"
Longitude 87° 58' 48"

Transmitter: Shirley Rd. at Ridgeview Rd., Glenmore Twp.

Satellite Earth Station: Comtech, 5-meter; Pinzone receivers.

Ownership: Family Group Ltd., 100%. See Group Ownership of Television Stations.

Began Operation: December 31, 1980. Sale to present owner by TV-26 Inc., Debtor-in-Possession, approved by FCC Sept. 27, 1985.

Represented (sales): Blair Television.

Represented (legal): Arter & Hadden.

Represented (engineering): L. R. Evans Engineering.

Personnel:

JAMES TOMLIN, general manager.
MIKE SHUSTOL, general sales manager.
BOB DEBONVILLE, local sales manager.
MIKE SCHUSTER, national sales manager.
MARK CRAMER, chief engineer.
DONNA KILEY, program director.
KIM GULSETH, promotion director.
DAVID LENT, business manager.

Rates: On request.

City of License: Green Bay. ADI: Green Bay-Appleton. Rank: 67.

Total Households: © MSI Consumer Market Data as of 1/1/89. TV Homes, TV% and Circulation © 1989 Arbitron. County coverage based on Arbitron study.

Net Weekly Circulation	State County	Total Households	TV Households	%
50% & Over	WISCONSIN			
	Brown	70,400	69,900	99
	Calumet	12,000	11,800	98
	Door	10,800	10,700	99
	Kewaunee	6,900	6,800	99
	Manitowoc	30,000	29,800	99
	Oconto	11,700	11,500	98
	Outagamie	49,200	48,900	99
	Shawano	14,200	14,000	99
	Waupaca	16,700	16,500	99
	Winnebago	53,000	52,500	99
Between 25-49%	MICHIGAN			
	Dickinson	10,700	10,500	99
	Menominee	9,700	9,500	98



WGBA BMPCT-831026KG Granted 11/22/83 © American Map Corp., No. 14244

Net Weekly Circulation	State County	Total Households	TV Households	%
Between 25-49%	WISCONSIN			
	Fond Du Lac	32,100	31,600	98
	Green Lake	7,500	7,300	98
	Langlade	7,500	7,400	98
	Marinette	16,000	15,800	99
	Menominee	900	900	100
	Sheboygan	38,200	37,800	99
Waushara	8,500	8,300	98	
Between 5-24%	MICHIGAN			
	Iron	5,700	5,600	98
	WISCONSIN			
	Florence	1,400	1,400	100
Marquette	5,600	5,400	96	
Portage	20,500	20,100	98	
Station Totals		439,200	434,000	99
Net Weekly Circulation (1989)			213,200	
Average Daily Circulation (1989)			84,500	

Need Broadcast TV or Cable TV Mail Labels From the Factbook?

Call Information Marketing Services
703-560-0710

Wisconsin—Green Bay

WLUK-TV

Ch. 11

Network Service: NBC.

Licensee: Burnham Broadcasting Co., Box 19011, Green Bay, WI 54307-9011.

Studio: 787 Lombardi Ave., Green Bay, WI 54303.

Telephone: 414-494-8711. Fax: 414-494-8782. Easylink: 62930444.

Technical Facilities: Channel No. 11 (198-204 MHz). Authorized power: 316-kw visual, 47.9-kw aural. Antenna: 1260-ft. above av. terrain, 1160-ft. above ground, 2046-ft. above sea level.

Latitude 44° 24' 31.40"
Longitude 87° 59' 29.00"

Transmitter: Glenmore Rd., DePere Township.

Multichannel TV Sound: Stereo only.

Satellite Earth Stations: Harris, 6.1-meter; KLM, 5-meter; Microdyne; Harris, 3.5-meter; Harris, Microdyne receivers.

Ownership: Burnham Broadcasting Co., 100%. See Group Ownership of Television Stations.

Began Operation: August 9, 1954. Sale to present owner approved by FCC June 19, 1984. Sale to Post Corp. by M & M Broadcasting Co. Inc. approved Jan. 6, 1965 by FCC (Television Digest, Vol. 4:41; 5:2). Sale to M & M Bcstg. by W. E. Walker (50%), J. D. Mackin (23.3%) and associates approved March 19, 1958 by FCC (Vol. 13:52; 14:2, 12).

Represented (sales): Harrington, Righter & Parsons Inc.

Represented (legal): Fisher, Wayland, Cooper & Leader.

Personnel:

WILLIAM C. FYFFE, president & general manager.
JAY ZOLLAR, general sales manager.
PETER STAVENHAGEN, national sales manager.
AL VOLKER, news director.
JIM LUECK, chief engineer.
DAVE CAMPBELL, director of production.
PAULA BRUCE, program & promotion director.

Highest One Hour Rate: \$12,000.

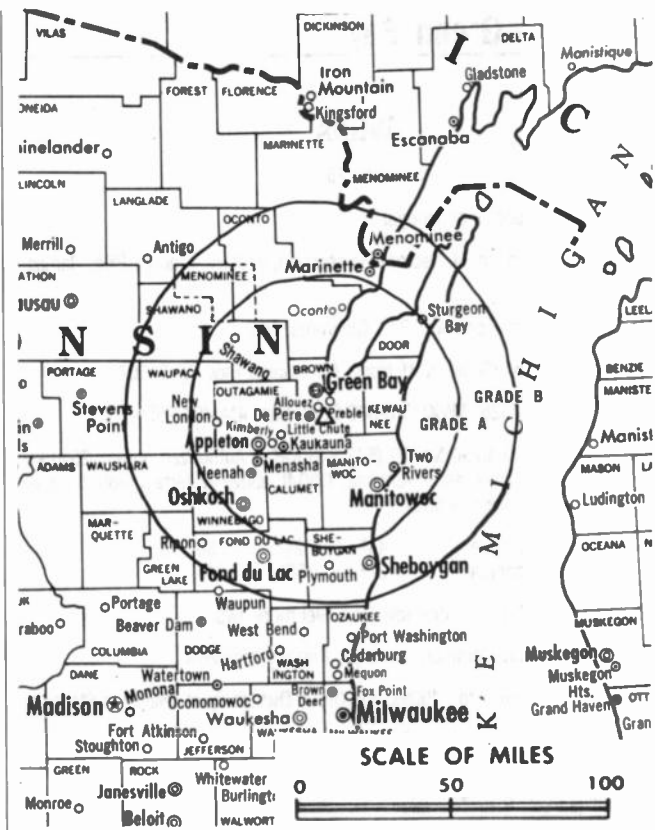
Highest 30 Sec. Rate: \$3000.

NETWORK BASE HOURLY RATE: \$1100.

City of License: Green Bay. ADI: Green Bay-Appleton. Rank: 67.

Total Households: © MSI Consumer Market Data as of 1/1/89. TV Homes, TV% and Circulation © 1989 Arbitron. County coverage based on Arbitron study.

Net Weekly Circulation	State County	Total Households	TV Households	Households %
50% & Over	MICHIGAN			
	Delta	13,900	13,600	98
	Dickinson	10,700	10,500	99
	Houghton	13,500	13,100	97
	Luce	2,100	2,000	95
	Marquette	25,200	24,900	99
	Menominee	9,700	9,500	98
	WISCONSIN			
	Brown	70,400	69,900	99
	Calumet	12,000	11,800	98
	Door	10,800	10,700	99
	Fond Du Lac	32,100	31,600	98
	Green Lake	7,500	7,300	98
	Kewaunee	6,900	6,800	99



WLUK-TV BMPCT-5591 Granted 8/7/62

© American Map Corp., 14244

Net Weekly Circulation	State County	Total Households	TV Households	Households %	
50% & Over	Manitowoc	30,000	29,800	99	
	Marinette	16,000	15,800	99	
	Menominee	900	900	100	
	Oconto	11,700	11,500	98	
	Outagamie	49,200	48,900	99	
	Shawano	14,200	14,000	99	
	Waupaca	16,700	16,500	99	
	Waushara	8,500	8,300	98	
	Winnebago	53,000	52,500	99	
	MICHIGAN	Alger	3,200	3,100	97
		Baraga	3,000	2,900	97
Keweenaw		700	700	100	
Manistee		9,500	9,300	98	
WISCONSIN	Langlade	7,500	7,400	98	
	Marquette	5,600	5,400	96	
	Portage	20,500	20,100	98	
	Sheboygan	38,200	37,800	99	
	MICHIGAN	Iron	5,700	5,600	98
Mason		10,600	10,200	97	
Ontonagon		3,500	3,400	97	
WISCONSIN		Dodge	26,800	26,300	98
		Florence	1,400	1,400	100
	Wood	29,400	29,000	99	
Station Totals		584,100	575,900	99	
Net Weekly Circulation (1989)				397,600	
Average Daily Circulation (1989)				233,100	

Wisconsin—Kenosha

WHKE

Ch. 55

Network Service: None, independent.

Licensee: LeSea Bcstg. Corp., Box 1455, Kenosha, WI 53141.

Studio: 4300 43rd Ave., Kenosha, WI 53142.

Telephone: 414-657-9453. **Fax:** 414-656-7664.

Technical Facilities: Channel No. 55 (716-722 MHz). Authorized power: 741-kw max. visual, 18.84-kw max. aural. Antenna: 449-ft. above av. terrain, 413-ft. above ground, 1142-ft. above sea level.

Latitude	42°	30'	36"
Longitude	87°	53'	11"

Transmitter: 700-ft. NE of Hwy. 31 & Tobin Rd., Kenosha.

Ownership: Le Sea Broadcasting Co. See Group Ownership of Television Stations.

Began Operation: June 1, 1988.

Represented (sales): Landin Media Sales.

Represented (legal): Heron, Burchette, Ruckert & Rothwell.

Personnel:

PETER SUMRALL, general manager.
 DAVID RUSSELL, station manager.
 JIM SHAFFER, general sales manager.
 EDWARD BIERMAN, chief engineer.
 DUANE KIRISH, business manager.

Rates: On request.

Arbitron Data: Not available.



City of License: Kenosha. **ADI:** Chicago. **Rank:** 3.

Wisconsin—La Crosse

WKBT

Ch. 8

Network Service: CBS.

Licensee: Young Bcstg. of La Crosse Inc., 3 E. 54th St., New York, NY 10022.

Studio: 141 S. 6th St., La Crosse, WI 54601.

Telephone: 608-782-4678. **TWX:** 910-287-2572. **Fax:** 608-782-4674.

Technical Facilities: Channel No. 8 (180-186 MHz). Authorized power: 316-kw visual, 57.5-kw aural. Antenna: 1540-ft. above av. terrain, 1625-ft. above ground, 2449-ft. above sea level.

Latitude 44° 05' 28"
Longitude 91° 20' 15"

Transmitter: Galesville, WI.

Satellite Earth Stations: Scientific-Atlanta, 7-meter; Scientific-Atlanta, 4.6-meter; Scientific-Atlanta receivers.

News Service: AP.

Ownership: Young Broadcasting Inc. See Group Ownership of Television Stations.

Began Operation: August 1, 1954. Sale to present owner by Backe Communications approved by FCC May 14, 1986 (*Television Digest*, Vol. 25:15). Sale to Backe by Gross Telecasting approved April 26, 1984 (Vol. 24:12). Sale to Gross by *La Crosse Tribune*, Dahl family & others approved by FCC Dec. 10, 1969 (Vol. 9:24, 50).

Represented (sales): Adam Young Inc.

Represented (legal): Wiley, Rein & Fielding.

Personnel:

- TOM BEST, general manager.
- ARTHUR FAHEY, general sales manager.
- GALE NDYES, national sales manager.
- MARK QUADE, news director.
- DICK KONRAD, operations manager.
- HUGH McDOWELL, chief engineer.
- CINDY RICK, program director.
- LARRY JOHNSON, promotion/public service director.

Highest One Hour Rate: \$2350.

Highest 30 Sec. Rate: \$650.

NETWORK BASE HOURLY RATE: \$760.

City of License: La Crosse. **ADI:** La Crosse-Eau Claire. **Rank:** 129.

Total Households: © MSI Consumer Market Data as of 1/1/89. TV Homes, TV% and Circulation © 1989 Arbitron. County coverage based on Arbitron study.

Net Weekly Circulation	State County	Total Households	TV Households	Households %
50% & Over	IOWA			
	Allamakee	5,400	5,300	98
	MINNESOTA			
	Houston	6,400	6,300	98
	Winona	16,200	15,900	98
	WISCONSIN			
	Buffalo	5,500	5,400	98
	Chippewa	18,900	18,600	98
	Crawford	6,100	6,000	98
	Eau Claire	31,700	31,200	98
	Jackson	6,400	6,200	97
	Juneau	8,600	8,300	97
	La Crosse	35,900	35,500	99



WKBT BPCT-2917 Granted 7/25/62

© American Map Corp., 14244

Net Weekly Circulation	State County	Total Households	TV Households	Households %
50% & Over	Monroe	13,400	13,100	98
	Trempealeau	9,700	9,400	97
	Vernon	10,100	9,900	98
Between 25-49%	IOWA			
	Winneshiek	7,600	7,500	99
	MINNESOTA			
	Fillmore	7,900	7,800	99
	WISCONSIN			
	Clark	12,200	11,800	97
	Dunn	12,200	11,900	98
	Pepin	2,800	2,700	96
	Richland	6,500	6,300	97
	Between 5-24%	MINNESOTA		
Dodge		5,500	5,400	98
Goodhue		14,800	14,600	99
Olmsted		37,000	36,700	99
Wabasha		7,500	7,400	99
WISCONSIN				
Adams		5,300	5,100	96
Barron		15,700	15,300	97
Grant		17,700	17,200	97
Pierce		11,500	11,300	98
Rusk	5,800	5,600	97	
Taylor	6,500	6,300	97	
Wood	29,400	29,000	99	
Station Totals		380,200	373,000	98
Net Weekly Circulation (1989)			174,400	
Average Daily Circulation (1989)			94,600	

Wisconsin—La Crosse

WLAX

Ch. 25

Network Service: None, independent.

Licensee: Family Group Ltd. III, Debtor-in-Possession, The Professional Center, 201 West Marion Ave., Suite 301, Punta Gorda, FL 33950.

Studio: 1305 Interchange Place, La Crosse, WI 54603.

Telephone: 608-781-0025. **Telex:** 910-240-3351.

Technical Facilities: Channel No. 25 (536-542 MHz). Authorized power: 501-kw max. visual, 50.1-kw max. aural. Antenna: 995-ft. above av. terrain, 677-ft. above ground, 1872-ft. above sea level.

Latitude 43° 48' 15.70"
Longitude 91° 22' 18.00"

Transmitter: 1000 Tschumper Rd., La Crescent, MN.

Satellite Earth Stations: Comtech, 5-meter C-band; United Satellite Systems, 4-meter C-band; Microdyne, 3.7-meter Ku-band; Pinzone receivers.

Ownership: Family Group Ltd. See Group Ownership of Television Stations.

Began Operation: November 10, 1986.

Represented (sales): Blair Television.

Represented (legal): Nixon, Hargrave, Devans & Doyle.

Represented (engineering): Lyle R. Evans.

Personnel:

- NANCY MARTINSON, general manager.
- WES MICHAELSON, local sales manager.
- BARB QUILLIN, program director.
- SHERRY NIEBUHR, traffic director.
- MARK BURG, engineering director.
- CHAD JOHNSTONE, production director.
- BILL WIESJAHN, business manager.

Highest One Hour Rate: \$1000.

Highest 30 Sec. Rate: \$150.

City of License: La Crosse. **ADI:** La Crosse-Eau Claire. **Rank:** 129.

Total Households: © MSI Consumer Market Data as of 1/1/89. TV Homes, TV% and Circulation © 1989 Arbitron. County coverage based on Arbitron study.

Net Weekly Circulation	State County	Total Households	TV Households	%
50% & Over	MINNESOTA Houston	6,400	6,300	98
	WISCONSIN La Crosse	35,900	35,500	99
Between 25-49%	MINNESOTA Winona	16,200	15,900	98
	WISCONSIN Crawford	6,100	6,000	98
	Jackson	6,400	6,200	97
	Monroe	13,400	13,100	98
	Trempealeau	9,700	9,400	97



Net Weekly Circulation	State County	Total Households	TV Households	%
Between 25-49%	Vernon	10,100	9,900	98
Between 5-24%	IOWA Allamakee	5,400	5,300	98
	Winneshiek	7,600	7,500	99
MINNESOTA	Fillmore	7,900	7,800	99
	Wabasha	7,500	7,400	99
WISCONSIN	Buffalo	5,500	5,400	98
	Juneau	8,600	8,300	97
	Richland	6,500	6,300	97
Station Totals		153,200	150,300	98
Net Weekly Circulation (1989)			57,200	
Average Daily Circulation (1989)			22,100	

**NEED BROADCAST TV OR CABLE TV DATA
FROM THE FACTBOOK ON TAPE OR DISKETTE?
NEED CUSTOMIZED REPORTS?**

Call Warren Publishing's
Market Research & Data Sales Dept.

202-872-9200

Wisconsin—La Crosse

WXOW-TV

Ch. 19

Network Service: ABC.

Licensee: Tak-WGRZ Inc., 1577 Springhill Rd., Suite 500, Vienna, VA 22180.

Studio: 3705 County Hwy. 25, La Crescent, MN 55947.

Mailing Address: Box C-4019, La Crosse, WI 54602.

Telephone: 507-895-9969. **TWX:** 510-100-9511. **Fax:** 507-895-8124.

Technical Facilities: Channel No. 19 (500-506 MHz). Authorized power: 625-kw max. visual, 62.5-kw max. aural. Antenna: 1140-ft. above av. terrain, 814-ft. above ground, 2049-ft. above sea level.

Latitude 43° 48' 23"
Longitude 91° 22' 04"

Transmitter: 3705 County Hwy. 25, La Crescent, MN.

Satellite Earth Stations: 3 in operation; ChannelMaster, Cyclesat, M/A-Corn, Scientific-Atlanta receivers.

News Service: AP.

Ownership: Tak Communications Inc. See Group Ownership of Television Stations.

Began Operation: March 7, 1970. Sale to present owner by Liberty Bcstg. approved by FCC Jan. 7, 1985 (*Television Digest*, Vol. 24:43).

Represented (sales): Katz Television.

Represented (legal): Dow, Lohnes & Albertson.

Represented (engineering): Lohnes & Culver.

Personnel:

CHUCK ROTH, president & general manager.
BRIAN SCHUMACHER, general sales manager.
PAT BELLACERO, local sales manager.
BRAD HEINKEL, national sales manager.
BARB BENNETT, program director.
SUZANNE GRETHEN, promotion director.
BILL HOEL, news director.
DALE SCHERBRING, chief engineer.

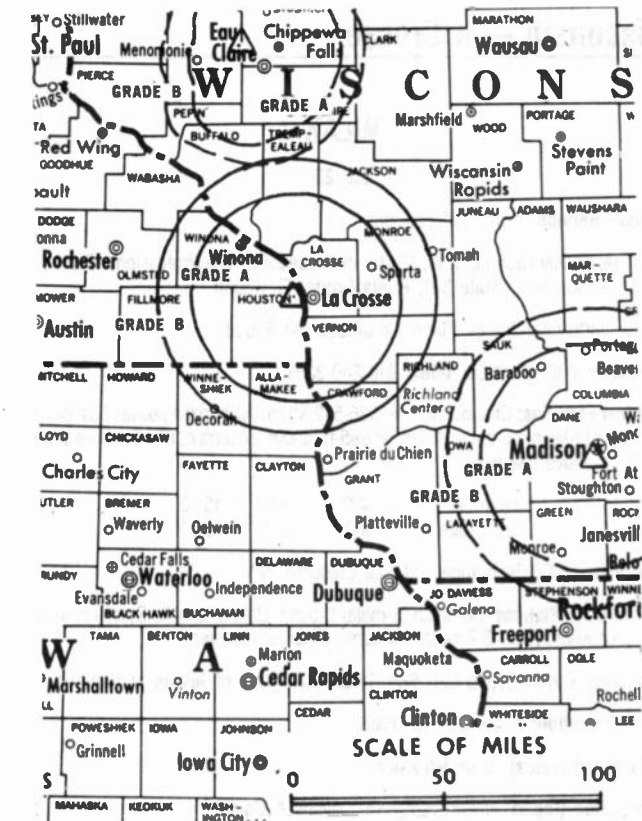
Highest 30 Sec. Rate: \$600.

NETWORK BASE HOURLY RATE: \$225.

City of License: La Crosse. **AOI:** La Crosse-Eau Claire. **Rank:** 129.

Total Households: © MSI Consumer Market Data as of 1/1/89. TV Homes, TV% and Circulation © 1989 Arbitron. County coverage based on Arbitron study.

Net Weekly Circulation	State County	Total Households	TV Households	%
50% & Over	MINNESOTA			
	Houston	6,400	6,300	98
	Winona	16,200	15,900	98
	WISCONSIN			
	Jackson	6,400	6,200	97



WXOW-TV BPCT-820617KE Granted 7/27/82 © American Map Corp., 14244

Net Weekly Circulation	State County	Total Households	TV Households	%
50% & Over	La Crosse	35,900	35,500	99
	Monroe	13,400	13,100	98
	Trempealeau	9,700	9,400	97
	Vernon	10,100	9,900	98
Between 25-49%	MINNESOTA			
	Fillmore	7,900	7,800	99
Between 5-24%	WISCONSIN			
	Buffalo	5,500	5,400	98
	IOWA			
	Allamakee	5,400	5,300	98
	Winneshiek	7,600	7,500	99
	MINNESOTA			
	Wabasha	7,500	7,400	99
	WISCONSIN			
	Crawford	6,100	6,000	98
	Grant	17,700	17,200	97
Richland	6,500	6,300	97	
Station Totals		162,300	159,200	98
Net Weekly Circulation (1989)			80,700	
Average Daily Circulation (1989)			43,800	

Wisconsin—Madison

WISC-TV

Ch. 3

Network Service: CBS.

Licensee: Television Wisconsin Inc., 7025 Raymond Rd., Madison, WI 53719.

Studio: 7025 Raymond Rd., Madison, WI 53719.

Telephone: 608-271-4321. **TWX:** 910-286-2720. **Fax:** 608-271-1709.

Technical Facilities: Channel No. 3 (60-66 MHz). Authorized power: 56.2-kw visual, 11-kw aural. Antenna: 1190-ft. above av. terrain, 1107-ft. above ground, 2227-ft. above sea level.

Latitude 43° 01' 52"
Longitude 89° 30' 18"

Transmitter: Raymond Rd., 6-mi. WSW of Madison.

Multichannel TV Sound: Stereo only.

Satellite Earth Stations: Harris, 6.1-meter; Scientific-Atlanta, 7-meter C-band; 3.7-meter Ku-band; 3-meter C-band; Harris, M/A-Com, Scientific-Atlanta receivers.

News Services: AP, UPI, NIWS.

Ownership: Morgan Murphy Stations. See Group Ownership of Television Stations.

Began Operation: June 24, 1956.

Represented (sales): Harrington, Righter & Parsons Inc.

Represented (legal): Brown, Finn & Nietert.

Represented (engineering): Jules Cohen & Associates, P.C.

Personnel:

ELIZABETH MURPHY BURNS, president.
GARY DeHAVEN, vice president & general manager.
DAVID SANKS, station manager.
DONNA KIRNER, national sales manager.
MARK FRIESCH, local sales manager.
CHRIS CAIN, chief engineer.
JILL KOEHN, program director.
TOM BIER, news director.
JENIFER WINIGER, promotion director.

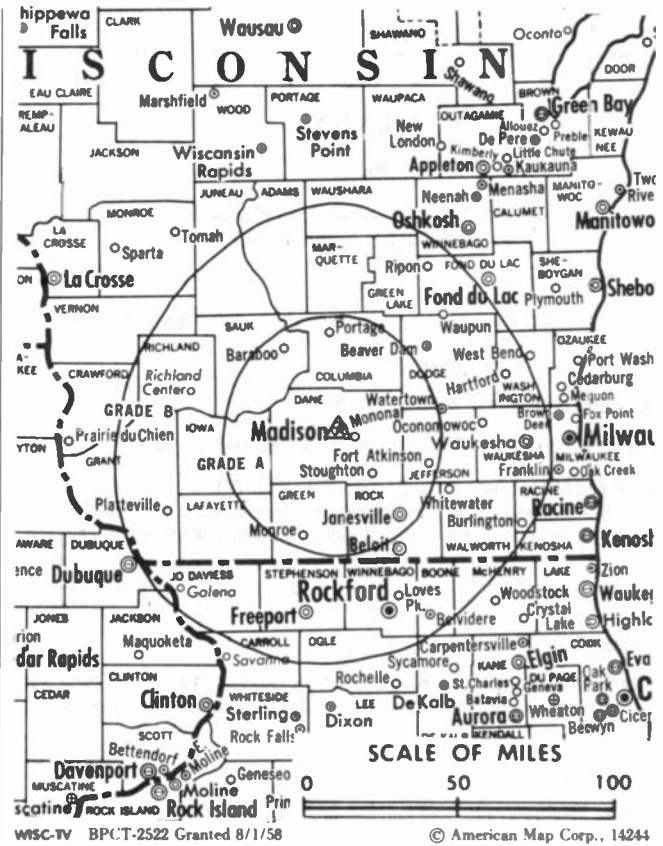
Highest 30 Sec. Rate: \$1300.

NETWORK BASE HOURLY RATE: \$1226.

City of License: Madison. **ADI:** Madison. **Rank:** 90.

Total Households: © MSI Consumer Market Data as of 1/1/89. TV Homes, TV% and Circulation © 1989 Arbitron. County coverage based on Arbitron study.

Net Weekly Circulation	State County	Total Households	TV Households	Households %
50% & Over	WISCONSIN			
	Columbia	18,000	17,700	98
	Dane	138,700	135,800	98
	Dodge	26,800	26,300	98
	Grant	17,700	17,200	97
	Green	12,300	12,100	98
	Iowa	7,600	7,400	97
	Jefferson	24,600	24,300	99
Juneau	8,600	8,300	97	



Net Weekly Circulation	State County	Total Households	TV Households	Households %
50% & Over	Lafayette	6,200	6,100	98
	Marquette	5,600	5,400	96
	Richland	6,500	6,300	97
	Rock	51,800	51,200	99
	Sauk	17,700	17,300	98
Between 25-49%	ILLINOIS			
	Stephenson	19,400	19,100	98
	WISCONSIN			
	Adams	5,300	5,100	96
Green Lake	7,500	7,300	98	
Walworth	27,400	27,000	99	
Between 5-24%	IOWA			
	Dubuque	31,200	30,800	99
	ILLINOIS			
	Boone	11,000	10,800	98
	Jo Daviess	9,100	8,800	97
	WISCONSIN			
	Crawford	6,100	6,000	98
Fond Du Lac	32,100	31,600	98	
Vernon	10,100	9,900	98	
Waushara	8,500	8,300	98	
Station Totals		509,800	500,100	98
Net Weekly Circulation (1989)			317,500	
Average Daily Circulation (1989)			180,000	

Wisconsin—Madison

WKOW-TV

Ch. 27

(Also operates WAOW-TV, Wausau; WXOW-TV, La Crosse & WQOW-TV, Eau Claire, WI)

Network Service: ABC.

Licensee: Tak-WGRZ Inc., 1577 Springhill Rd., Suite 500, Vienna, VA 22180.

Studio: 5727 Tokay Blvd., Madison, WI 53719.

Mailing Address: Box 100, Madison, WI 53701.

Telephone: 608-274-1234. TWX: 910-262-0018. Fax: 608-274-9514.

Technical Facilities: Channel No. 27 (548-554 MHz). Authorized power: 1000-kw max. & 879-kw horizontal visual, 100-kw max. & 87.9-kw horizontal aural. Antenna: 1250-ft. above av. terrain, 1182-ft. above ground, 2245-ft. above sea level.

Latitude 43° 03' 09.00"
Longitude 89° 28' 41.60"

Transmitter: 5727 Tokay Blvd.

Satellite Earth Stations: ADM, 6.1-meter C-band; Andrew, 4.5-meter C-band; Andrew, 7.3-meter C-band; RCA, 5-meter Ku-band; ADM, Andrew, Avantek, Avcom, RCA receivers.

News Service: AP.

Ownership: Tak Communications Inc. See Group Ownership of Television Stations.

Began Operation: June 30, 1953. Sale to present owner by Liberty Broadcasting approved by FCC Jan. 7, 1985 (Television Digest, Vol. 24:43). Sale to Liberty by Horizons Communications approved by FCC Sept. 20, 1978 (Vol. 18:24). Sale to Horizons by Midcontinent Bcstg. Co. (Joseph L. Floyd, N. L. Bentson & Edmund R. Ruben) approved Sept. 9, 1970 (Vol. 10:37). Previous sale to Midcontinent by Monona Bcstg. Co. approved July 20, 1960 (Vol. 16:24, 26, 30).

Represented (sales): Katz Television.

Represented (legal): Dow, Lohnes & Albertson.

Personnel:

BOB McCALL, president & general manager.
KEN SIMMONS, general sales manager.
ERIC PRICE, national sales manager.
JEFF KLOTZMAN, news director.
ELLEN BUSS, program director.
STEVE ZIMMERMAN, chief engineer.
JOHN HARDMAN, promotion director.
JIM HOETGER, business manager.
ROSANNE HEPNER, marketing director.

Highest 30 Sec. Rate: \$1000.

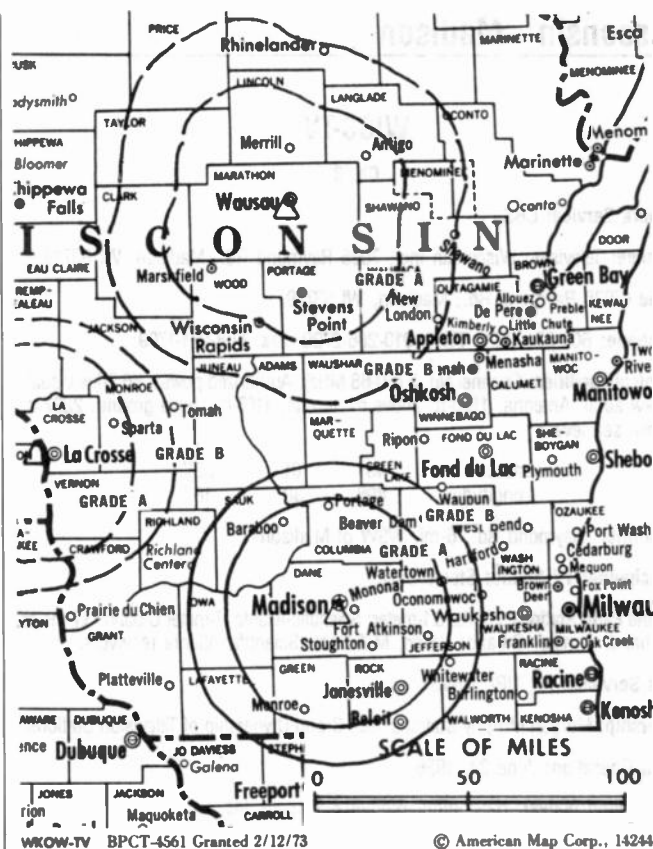
Rates: Combination rates on request.

NETWORK BASE HOURLY RATE: \$500.

City of License: Madison. ADI: Madison. Rank: 90.

Total Households: © MSI Consumer Market Data as of 1/1/89. TV Homes, TV% and Circulation © 1989 Arbitron. County coverage based on Arbitron study.

Net Weekly Circulation	State County	Total Households	TV Households	%
50% & Over	WISCONSIN Columbia	18,000	17,700	98
	Dane	138,700	135,800	98



Net Weekly Circulation	State County	Total Households	TV Households	%
50% & Over	Grant	17,700	17,200	97
	Green	12,300	12,100	98
	Iowa	7,600	7,400	97
	Juneau	8,600	8,300	97
	Lafayette	6,200	6,100	98
	Marquette	5,600	5,400	96
	Richland	6,500	6,300	97
	Rock	51,800	51,200	99
	Sauk	17,700	17,300	98
Between 25-49%	WISCONSIN Crawford	6,100	6,000	98
	Dodge	26,800	26,300	98
	Jefferson	24,600	24,300	99
	Vernon	10,100	9,900	98
Between 5-24%	IOWA Allamakee	5,400	5,300	98
	ILLINOIS Stephenson	19,400	19,100	98
	WISCONSIN Adams	5,300	5,100	96
	Green Lake	7,500	7,300	98
	Walworth	27,400	27,000	99
Station Totals		423,300	415,100	98
Net Weekly Circulation (1989)			257,100	
Average Daily Circulation (1989)			131,700	

Wisconsin—Madison

WMSN-TV

Ch. 47

Network Service: Fox.

Licensee: Channel 47 Ltd. Partnership, 7847 Big Sky Drive, Madison, WI 53719.

Studio: 7847 Big Sky Drive, Madison, WI 53719.

Telephone: 608-833-0047. **TWX:** 910-262-0019. **Fax:** 608-833-5055.

Technical Facilities: Channel No. 47 (668-674 MHz). Authorized power: 1007-kw max. visual, 100-kw max. aural. Antenna: 1167-ft. above av. terrain, 1024-ft. above ground, 2151-ft. above sea level.

Latitude 43° 03' 22"
Longitude 89° 32' 07"

Transmitter: Intersection of Hwy. S & Hwy. M, Madison.

Multichannel TV Sound: Stereo only.

Satellite Earth Stations: Comtech, 5-meter C-band; Microdyne, 3-meter Ku-band; M/A-Com, Pinzone receivers.

Ownership: Channel 47 Inc., gen. partner, 40%; Madison TV 47 Ltd. Partnership, ltd. partner, 60%. Madison TV 47 Ltd. ownership: Nathan Brandt, Ch. 47 Inc. ownership: P. A. Lovrien, pres., 25.5%; Nathan F. Brandt, treas., 12.25%; Paula Baird, v.p., 50%; Fred Mohs, secy., 12.25%. Paula S. Baird Pruett owns KASN(TV), Pine Bluff, AR.

Began Operation: June 8, 1986.

Represented (sales): MMT Marketing.

Represented (legal): Bechtel, Borsari, Cole & Paxson.

Represented (engineering): Media Management Corp.

Personnel:

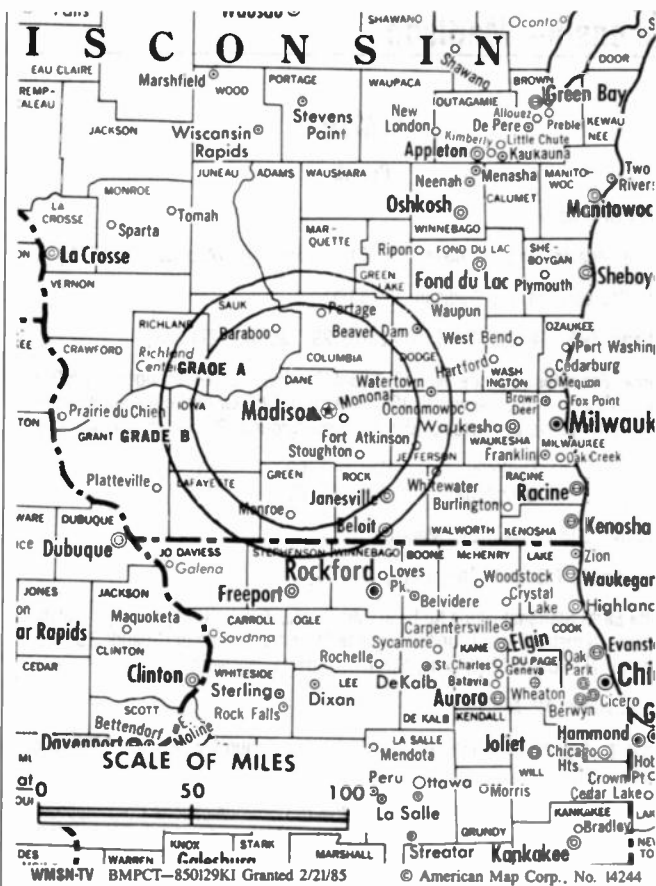
BILL SCHERECK, general manager.
J. CORKEY CUSTER, general sales manager.
KEITH TRILLER, local sales manager.
JOHN NOONAN, program director.
WAYNE WOOCK, controller.
GORDON YOUNG, promotion manager.
ANDY MURPHY, chief engineer.

Rates: On request.

City of License: Madison. **ADI:** Madison. **Rank:** 90.

Total Households: © MSI Consumer Market Data as of 1/1/89. TV Homes, TV% and Circulation © 1989 Arbitron. County coverage based on Arbitron study.

Net Weekly Circulation	State County	Total Households	TV Households	Households %
50% & Over	WISCONSIN			
	Columbia	18,000	17,700	98
	Dane	138,700	135,800	98
	Green	12,300	12,100	98
	Iowa	7,600	7,400	97
	Lafayette	6,200	6,100	98
	Richland	6,500	6,300	97
Sauk	17,700	17,300	98	



Net Weekly Circulation	State County	Total Households	TV Households	Households %
Between 25-49%	WISCONSIN			
	Dodge	26,800	26,300	98
	Grant	17,700	17,200	97
	Jefferson	24,600	24,300	99
	Juneau	8,600	8,300	97
	Marquette	5,600	5,400	96
Rock	51,800	51,200	99	
Between 5-24%	ILLINOIS			
	Boone	11,000	10,800	98
	Jo Daviess	9,100	8,800	97
Stephenson	19,400	19,100	98	
WISCONSIN	Adams	5,300	5,100	96
	Crawford	6,100	6,000	98
	Green Lake	7,500	7,300	98
	Monroe	13,400	13,100	98
	Vernon	10,100	9,900	98
Station Totals		424,000	415,500	98
Net Weekly Circulation (1989)				201,400
Average Daily Circulation (1989)				84,400

Wisconsin—Madison

WMTV

Ch. 15

Network Service: NBC.

Licensee: Adams TV of Madison Inc., 615 Forward Dr., Madison, WI 53711.

Studio: 615 Forward Dr., Madison, WI 53711.

Telephone: 608-274-1515. **TWX:** 910-286-2729. **Fax:** 608-274-2737.

Technical Facilities: Channel No. 15 (476-482 MHz). Authorized power: 1050-kw max. & 794-kw horizontal visual, 105-kw max. & 79.4-kw horizontal aural. Antenna: 1160-ft. above av. terrain, 1099-ft. above ground, 2157-ft. above sea level.

Latitude 43° 03' 01"
Longitude 89° 29' 15"

Transmitter: 615 Forward Dr., Madison.

Multichannel TV Sound: Stereo only.

Satellite Earth Stations: Harris Ku-band; Microdyne, 7-meter C-band; United Satellite Systems, 5-meter C-band; United Satellite Systems, 3.8-meter C-band; 3.8-meter Ku-band; M/A-Com, Microdyne, Scientific-Atlanta receivers.

News Services: AP, NBC.

Ownership: Adams Communications, 100%. See Group Ownership of Television Stations.

Began Operation: July 8, 1953. Sale by Forward Communications Corp. approved by FCC Aug. 16, 1984. Previous sale to Forward by Lee P. Loomis approved May 15, 1963 by FCC (*Television Digest*, Vol. 3:20). Sale to Loomis by WTVJ interests (Mitchell Wolfson) approved April 2, 1958 (Vol. 14:10, 14). Previous sale to WTVJ interests by founding Gerald A. Bartell family approved July 25, 1957 (Vol. 13:26, 30). Sale to present owner approved Dec. 23, 1987.

Represented (sales): Blair Television.

Represented (legal): Wiley, Rein & Fielding.

Personnel:

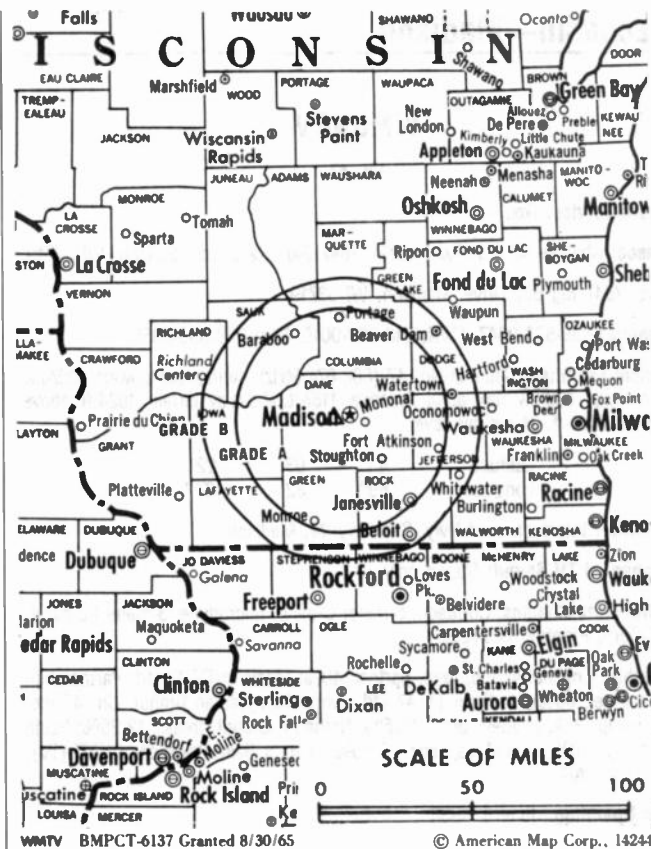
- VICKIE STREET, president & general manager.
- BRUCE PFEIFFER, local sales manager.
- FRED SOLE, operations & program director.
- BRYAN BROSAMLE, news director.
- DAVID GERISCH, chief engineer.
- GREGG BURMEISTER, promotion director.
- JEAN BUEGE, business manager.

Highest 30 Sec. Rate: \$1200.

City of License: Madison. **ADI:** Madison. **Rank:** 30.

Total Households: © MSI Consumer Market Data as of 1/1/89. TV Homes, TV% and Circulation © 1989 Arbitron. County coverage based on Arbitron study.

Net Weekly Circulation	State County	Total Households	TV Households	%
50% & Over	WISCONSIN			
	Columbia	18,000	17,700	98
	Dane	138,700	135,800	98
	Grant	17,700	17,200	97
	Green	12,300	12,100	98
	Iowa	7,600	7,400	97



Net Weekly Circulation	State County	Total Households	TV Households	%
50% & Over	Jefferson	24,600	24,300	99
	Lafayette	6,200	6,100	98
	Marquette	5,600	5,400	96
	Richland	6,500	6,300	97
	Rock	51,800	51,200	99
	Sauk	17,700	17,300	98
Between 25-49%	WISCONSIN			
	Dodge	26,800	26,300	98
	Juneau	8,600	8,300	97
Between 5-24%	ILLINOIS			
	Jo Daviess	9,100	8,800	97
	Stephenson	19,400	19,100	98
WISCONSIN	Adams	5,300	5,100	96
	Crawford	6,100	6,000	98
	Green Lake	7,500	7,300	98
	Vernon	10,100	9,900	98
	Walworth	27,400	27,000	99
	Waukesha	100,700	99,700	99
Station Totals		527,700	518,300	98
Net Weekly Circulation (1989)			269,100	
Average Daily Circulation (1989)			144,300	

Wisconsin—Milwaukee

WCGV-TV

Ch. 24

Network Service: Fox.

Licensee: HR Broadcasting Corp. of Milwaukee Inc., 5445 N. 27th St., Milwaukee, WI 53209.

Studio: 5445 N. 27th St., Milwaukee, WI 53209.

Telephone: 414-527-2424. **TWX:** 910-262-3019. **Fax:** 414-527-5560.

Technical Facilities: Channel No. 24 (530-536 MHz). Authorized power: 3000-kw max. visual, 300-kw max. aural. Antenna: 1028-ft. above av. terrain, 1089-ft. above ground, 1747-ft. above sea level.

Latitude 43° 05' 15"
Longitude 87° 54' 12"

Transmitter: 3950 N. Holton St.

Multichannel TV Sound: Stereo only.

Satellite Earth Stations: Microwave Specialties, 5-meter; Scientific-Atlanta, 4.6-meter; Paraclipse; Scientific-Atlanta, Standard Communications receivers.

Ownership: HR Broadcasting Corp., 100%. See Group Ownership of Television Stations.

Began Operation: March 19, 1980. Sale to present owner by Byron Lasky, Howard Heckel, et al., approved by FCC July 14, 1986 (*Television Digest*, Vol. 26:26).

Represented (sales): Katz Independent TV Sales.

Personnel:

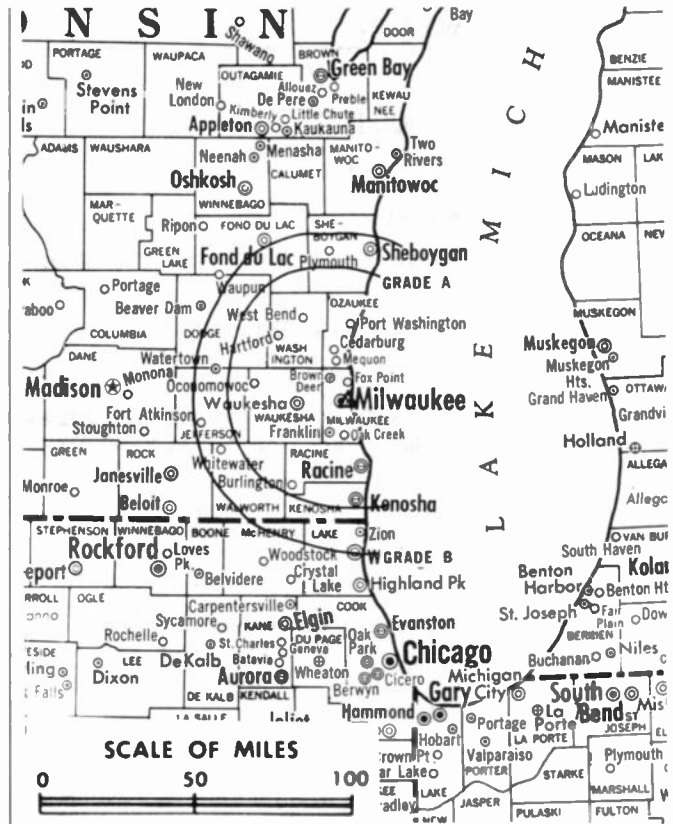
ROBERT J. FURLONG, vice president & general manager.
MITCHELL NYE, vice president & general sales manager.
BETTY HERTZ, vice president & program director.
RIK DeGRAVE, local sales manager.
NANCY STEPHENS, national sales manager.
LORI WUCHERER, promotion director.
WALTER WHITE, chief engineer.
SHIRLEY PUTNAM, business manager.

Rates: On request.

City of License: Milwaukee. **ADI:** Milwaukee. **Rank:** 28.

Total Households: © MSI Consumer Market Data as of 1/1/89. TV Homes, TV% and Circulation © 1989 Arbitron. County coverage based on Arbitron study.

Net Weekly Circulation	State County	Total Households	TV Households	Households %
50% & Over	WISCONSIN			
	Milwaukee	373,800	369,400	99
	Ozaukee	25,000	24,700	99
	Racine	63,800	63,300	99
	Sheboygan	38,200	37,800	99
	Washington	31,300	31,000	99



WCGV-TV BMPCT-7528 Granted 10/11/74

© American Map Corp., 14244

Net Weekly Circulation	State County	Total Households	TV Households	Households %
50% & Over	Waukesha	100,700	99,700	99
Between 25-49%	WISCONSIN			
	Dodge	26,800	26,300	98
	Jefferson	24,600	24,300	99
	Kenosha	43,900	43,400	99
	Walworth	27,400	27,000	99
Between 5-24%	WISCONSIN			
	Columbia	18,000	17,700	98
	Fond Du Lac	32,100	31,600	98
	Manitowoc	30,000	29,800	99
	Marathon	41,500	41,100	99
	Portage	20,500	20,100	98
Station Totals		897,600	887,200	99
Net Weekly Circulation (1989)			455,500	
Average Daily Circulation (1989)			177,300	

Wisconsin—Milwaukee

WDJT-TV

Ch. 58

Network Service: None, independent.

Licensee: Weigel Bcstg. Co., Board of Trade Bldg., 141 W. Jackson Blvd., Chicago, IL 60604.

Studio: 509 W. Wisconsin Ave., Milwaukee, WI 53203.

Telephone: 414-271-5800. **Fax:** 414-272-1368.

Technical Facilities: Channel No. 58 (734-740 MHz). Authorized power: 2800-kw max. visual. Antenna: 535-ft. above av. terrain, 630-ft. above ground, 1230-ft. above sea level.

Latitude	43°	02'	20"
Longitude	87°	55'	04"

Transmitter: Marc Plaza Hotel, Fifth & Wisconsin Ave., Milwaukee.

Ownership: Weigel Broadcasting Co. See Group Ownership of TV Stations.

Began Operation: November 1, 1988.

Represented (legal): Cohn & Marks.

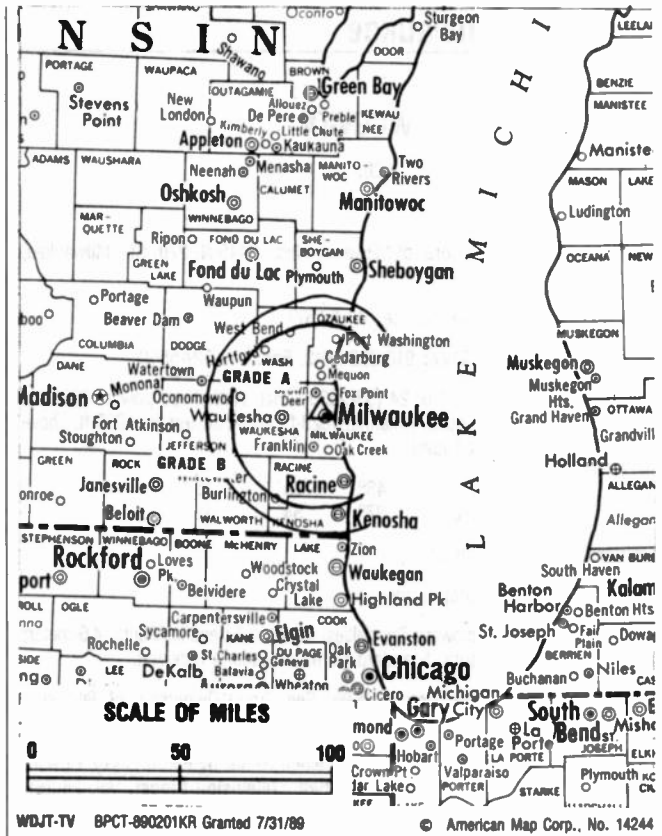
Represented (engineering): Donald S. Wilson.

Personnel:

ERIC OWENS, chief engineer.
ANN WHISLER, local sales manager.

Rates: On request.

Arbitron Data: Not available.



City of License: Milwaukee. **ADI:** Milwaukee. **Rank:** 28.

Wisconsin—Milwaukee

WISN-TV

Ch. 12

Network Service: ABC.

Licensee: The Hearst Corp., Box 402, Milwaukee, WI 53201.

Studio: 19th & Wells Sts., Milwaukee, WI 53201.

Mailing Address: Box 402, Milwaukee, WI 53201.

Telephone: 414-342-8812. **TWX:** 910-262-3417. **Fax:** 414-342-6490.

Technical Facilities: Channel No. 12 (204-210 MHz). Authorized power: 316-kw visual, 31.6-kw aural. Antenna: 1000-ft. above av. terrain, 1105-ft. above ground, 1735-ft. above sea level.

Latitude 43° 06' 41"
Longitude 87° 55' 38"

Transmitter: 5201 N. Milwaukee River Pkwy.

Multichannel TV Sound: Stereo only.

Satellite Earth Stations: Vertex, 4.5-meter Ku-band; Andrew, 5-meter; Andrew, 4.5-meter; Andrew, 7.3-meter; SatCom, 5.6-meter; Scientific-Atlanta, AvanteK receivers.

AM Affiliate: WISN, 50-kw, 1130 kHz.

FM Affiliate: WLTO, 11.5-kw, 97.3 MHz (No. 247), 910-ft.

News Services: ABC, AP, UPI, Group W Newsfeed, Conus.

Ownership: The Hearst Corp. See Group Ownership of Television Stations.

Began Operation: October 27, 1954 as WTVW; sale to present owners by group headed by L. F. Gran, Paul A. Pratt & Loron Thurwachter approved by FCC March 2, 1955 (Television Digest, Vol. 11:2, 5, 10).

Represented (sales): Blair Television.

Represented (legal): Dempsey & Koplovitz.

Represented (engineering): Quarles & Brady.

Personnel:

- HOWARD RITCHIE JR., vice president & general manager.
- JOHN STEWART, general sales manager.
- LAURA HARGIS, national sales manager.
- DEAN MAYTAG, director of broadcast services.
- STEPHEN OLSZYK, news director.
- GARY SEYMOUR, production manager.
- PATRICK BALDWIN, director of promotion.
- RANDY PRICE, chief engineer.
- RITA HAGEN-ALEMAN, director of community services/public affairs.

Highest 30 Sec. Rate: \$8000.

NETWORK BASE HOURLY RATE: \$1850.

City of License: Milwaukee. **ADI:** Milwaukee. **Rank:** 28.

Total Households: © MSI Consumer Market Data as of 1/1/89. TV Homes, TV% and Circulation © 1989 Arbitron. County coverage based on Arbitron study.

Net Weekly Circulation	State County	Total Households	TV Households	%
50% & Over	WISCONSIN Dodge	26,800	26,300	98



Net Weekly Circulation	State County	Total Households	TV Households	%
50% & Over	Jefferson	24,600	24,300	99
	Kenosha	43,900	43,400	99
	Milwaukee	373,800	365,400	99
	Ozaukee	25,000	24,700	99
	Racine	63,800	63,300	99
	Sheboygan	38,200	37,800	99
	Walworth	27,400	27,000	99
	Washington	31,300	31,000	99
	Waukesha	100,700	99,700	99
	WISCONSIN			
Between 25-49%	Fond Du Lac	32,100	31,600	98
	ILLINOIS			
Between 5-24%	Mchenry	59,100	58,700	99
	WISCONSIN			
	Calumet	12,000	11,800	98
	Columbia	18,000	17,700	98
	Green Lake	7,500	7,300	98
	Manitowoc	30,000	29,800	99
	Marquette	5,600	5,400	96
	Winnebago	53,000	52,500	99
Station Totals		972,800	961,700	99
Net Weekly Circulation (1989)			670,000	
Average Daily Circulation (1989)			363,800	

Wisconsin—Milwaukee

WITI-TV

Ch. 6

Network Service: CBS.

Licensee: Gillett Communications of Milwaukee.

Studio: 9001 N. Green Bay Rd., Milwaukee, WI 53217.

Mailing Address: Box 17600, Milwaukee, WI 53217.

Telephone: 414-355-6666. **TWX:** 910-262-3425. **Telex:** 414-355-3263.

Technical Facilities: Channel No. 6 (82-88 MHz). Authorized power: 100-kw visual, 10-kw aural. Antenna: 1000-ft. above av. terrain, 1078-ft. above ground, 1720-ft. above sea level.

Latitude 43° 05' 24"
Longitude 87° 53' 47"

Transmitter: NE corner of Capitol Dr. & Estabrook Pkwy., Shorewood, WI.

Multichannel TV Sound: Stereo only.

Satellite Earth Stations: Scientific-Atlanta, 7-meter; Vertex, 6.2-meter Ku & C-band; Scientific-Atlanta, 4.5-meter Ku-band; M/A-Com, Scientific-Atlanta, Pinzone receivers.

SNG Mobile Dish: Transmit/receive BAF, 2.3-meter Ku-band.

News Services: AP, UPI.

Ownership: Gillett Communications Co., 100%. See Group Ownership of Television Stations.

Began Operation: May 21, 1956.

Represented (sales): TeleRep Inc.

Represented (legal): Pepper & Corazzini.

Represented (engineering): Jules Cohen & Associates, P.C.

Personnel:

ANDREW P. POTOS, president & general manager.
RAYMOND H. ENGELHART, director of operations.
MARIA TULLY, general sales manager.
ANNE CLAUSEN, director of creative services.
JILL GEISLER, news director.
DONALD ROERING, chief engineer.
JAMES KURZ, controller.

Rates: On request.

NETWORK BASE HOURLY RATE: \$1838.

City of License: Milwaukee. **ADI:** Milwaukee. **Rank:** 28.

Total Households: © MSI Consumer Market Data as of 1/1/89. TV Homes, TV% and Circulation © 1989 Arbitron. County coverage based on Arbitron study.

Net Weekly Circulation	State County	Total Households	TV Households	Households %
50% & Over	WISCONSIN			
	Dodge	26,800	26,300	98
	Jefferson	24,600	24,300	99
	Kenosha	43,900	43,400	99
	Milwaukee	373,800	369,400	99



Net Weekly Circulation	State County	Total Households	TV Households	Households %
50% & Over	WISCONSIN			
	Ozaukee	25,000	24,700	99
	Racine	63,800	63,300	99
	Sheboygan	38,200	37,800	99
	Walworth	27,400	27,000	99
	Washington	31,300	31,000	99
	Waukesha	100,700	99,700	99
Between 25-49%	WISCONSIN			
	Fond Du Lac	32,100	31,600	98
Between 5-24%	ILLINOIS			
	Lake	162,100	160,900	99
	Mchenry	59,100	58,700	99
MICHIGAN	Mason	10,600	10,200	97
	WISCONSIN			
	Calumet	12,000	11,800	98
	Columbia	18,000	17,700	98
	Green Lake	7,500	7,300	98
	Manitowoc	30,000	29,800	99
Station Totals		1,086,900	1,074,900	99
Net Weekly Circulation (1989)			675,700	
Average Daily Circulation (1989)			374,200	

Wisconsin—Milwaukee

WTMJ-TV

Ch. 4

Network Service: NBC.

Licensee: WTMJ Inc., 720 E. Capitol Dr., Milwaukee, WI 53201.

Studio: 720 E. Capitol Dr., Milwaukee, WI 53201.

Telephone: 414-332-9611. **TWX:** 910-262-3141. **Fax:** 414-223-5255.

Technical Facilities: Channel No. 4 (66-72 MHz). Authorized power: 100-kw visual, 10-kw aural. Antenna: 1000-ft. above av. terrain, 1096-ft. above ground, 1728-ft. above sea level.

Latitude 43° 05' 29"
Longitude 87° 54' 07"

Transmitter: 720 E. Capitol Dr.

Multichannel TV Sound: Stereo and separate audio program.

Satellite Earth Stations: Transmit/receive Harris, 5-meter C-band; Harris, 5-meter Ku-band; M/A-Com, 5-meter C-band; Andrew, 4.6-meter Ku-band; Andrew, 4.6-meter C-band; Andrew, Harris, M/A-Com, Scientific-Atlanta receivers.

SNG Mobile Dish: Transmit/receive Roscor, 2.8-meter Ku-band.

AM Affiliate: WTMJ, 5-kw, 620 kHz.

FM Affiliate: WKTI, 15.5-kw, 94.5 MHz (No. 233), 910-ft.

News Services: CNN, NBC, NIWS, NPS.

Ownership: WTMJ Inc. See Group Ownership of Television Stations.

Began Operation: December 3, 1947.

Represented (sales): MMT Sales Inc.

Represented (legal): Hogan & Hartson.

Represented (engineering): Jansky & Bailey.

Personnel:

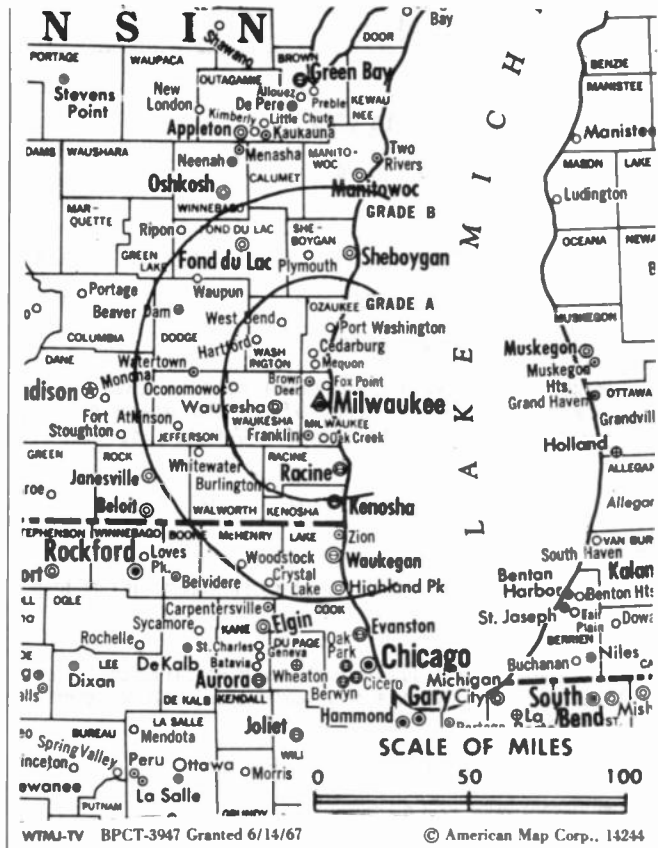
STEVEN SMITH, president.
WAYNE BARNETT, vice president & general manager.
NORB RYAN, general sales manager.
MARK LEGRAND, local sales manager.
MARK STRACHOTA, national sales manager.
GERALD McGRATH, program manager.
TOM MIKKELSEN, director of engineering.
LIA ALCALAY RIGER, promotion director.
TOM LULJAK, news director.
MIKE STUTZ, news manager.
ED HINSHAW, manager of editorial affairs.
MARY ALICE TIERNEY, community affairs manager.
DENNIS MAJEWSKI, production manager.
ROD SYNNE, community relations director.
HANK STODDARD, sports director.
RON KURTIS, business manager.

Highest 30 Sec. Rate: \$4000.

NETWORK BASE HOURLY RATE: \$1850.

City of License: Milwaukee. **ADI:** Milwaukee. **Rank:** 28.

Total Households: © MSI Consumer Market Data as of 1/1/89. TV Homes, TV% and Circulation © 1989 Arbitron. County coverage based on Arbitron study.



Net Weekly Circulation	State County	Total Households	TV Households	%
50% & Over	WISCONSIN			
	Dodge	26,800	26,300	98
	Fond Du Lac	32,100	31,600	98
	Jefferson	24,600	24,300	99
	Kenosha	43,900	43,400	99
	Milwaukee	373,800	369,400	99
	Ozaukee	25,000	24,700	99
	Racine	63,800	63,300	99
Between 25-49%	Sheboygan	38,200	37,800	99
	Walworth	27,400	27,000	99
Between 5-24%	Washington	31,300	31,000	99
	Waukesha	100,700	99,700	99
	WISCONSIN			
	Green Lake	7,500	7,300	98
	ILLINOIS			
	Mchenry	59,100	58,700	99
	MICHIGAN			
	Oceana	8,400	8,200	97
	WISCONSIN			
	Calumet	12,000	11,800	98
Columbia	18,000	17,700	98	
Manitowoc	30,000	29,800	99	
Rock	51,800	51,200	99	
Waushara	8,500	8,300	98	
Winnebago	53,000	52,500	99	
Station Totals		1,035,900	1,024,000	99
Net Weekly Circulation (1989)			725,600	
Average Daily Circulation (1989)			453,300	

Wisconsin—Milwaukee

WVCY-TV

Ch. 30

Network Service: None, independent.

Licensee: Wisconsin Voice of Christian Youth, 2712 W. Vliet St., Milwaukee, WI 53208.

Studio: 2712 W. Vliet St., Milwaukee, WI 53208.

Telephone: 414-935-3000. **Fax:** 414-935-3015.

Technical Facilities: Channel No. 30 (566-572 MHz). Authorized power: 1070-kw max. & 550-kw horizontal visual, 107-kw max. & 55-kw horizontal aural. Antenna: 960-ft. above av. terrain, 1089-ft. above ground, 1747-ft. above sea level.

Latitude	43°	05'	15"
Longitude	87°	54'	12"

Transmitter: 3950 N. Holton St.

Satellite Earth Stations: ChannelMaster, 3-meter C-band; Kaultronics, 4-meter C-band.

News Service: CNN.

Ownership: Wisconsin Voice of Christian Youth Inc. Dr. Randall Melchert, pres.; Victor C. Eliason, v.p.; David Welcomer, secy.; Walter Lecocq, treas. Also operates WSCO(TV), Suring, WI.

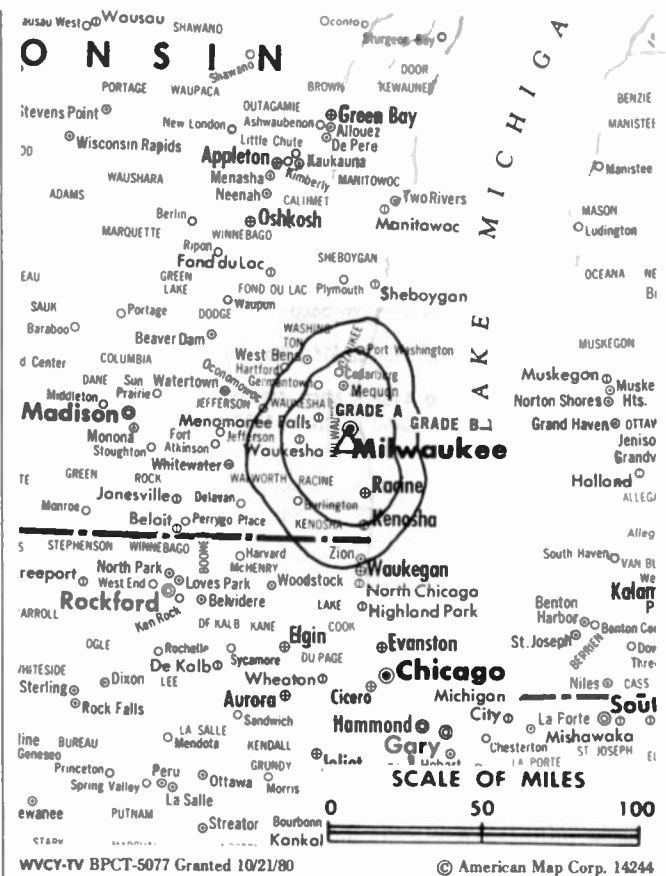
Began Operation: January 1, 1983.

Represented (legal): Wiley, Rein & Fielding.

Personnel:

- VIC ELIASON, general manager.
- GARY PIEDOT, chief engineer.
- JIM SCHNEIDER, program director.
- TOM SANDER, promotion director.

Rates: On request.



Arbitron Data: Not available.

City of License: Milwaukee. **ADI:** Milwaukee. **Rank:** 28.

Wisconsin—Milwaukee

WTV

Ch. 18

Network Service: None, independent.

Licensee: Gaylord Broadcasting Co., Box 1818, Milwaukee, WI 53201-1818.

Studio: 4041 N. 35th St., Milwaukee, WI 53201.

Telephone: 414-442-7050. TWX: 910-262-3466. Fax: 414-874-1899.

Technical Facilities: Channel No. 18 (494-500 MHz). Authorized power: 5000-kw max. visual, 500-kw max. aural. Antenna: 1008-ft. above av. terrain, 1101-ft. above ground, 1732-ft. above sea level.

Latitude 43° 05' 48"
Longitude 87° 54' 19"

Transmitter: 0.5-mi. N of E. Capitol Dr. on N. Humboldt Ave., Milwaukee.

Multichannel TV Sound: Stereo only.

Satellite Earth Stations: Scientific-Atlanta, 7-meter C-band; Comtech, 5-meter C-band; Comtech, 4.6-meter Ku-band; M/A-Com, Microwave Assoc., Pinzone, Scientific-Atlanta, Standard Communications receivers.

News Service: AP.

Ownership: Gaylord Broadcasting Co. See Group Ownership of Television Stations.

Began Operation: July 20, 1959. Sale to present owner by Harold & Bernard Sampson approved by FCC March 24, 1966 (Television Digest, Vol. 5:45; 6:13). Previous sale of 51% by Gene Posner to Harold & Bernard Sampson approved Aug. 9, 1962 (Vol. 2:26).

Represented (sales): Petry Television Inc.

Represented (legal): Reed, Smith, Shaw & McClay.

Personnel:

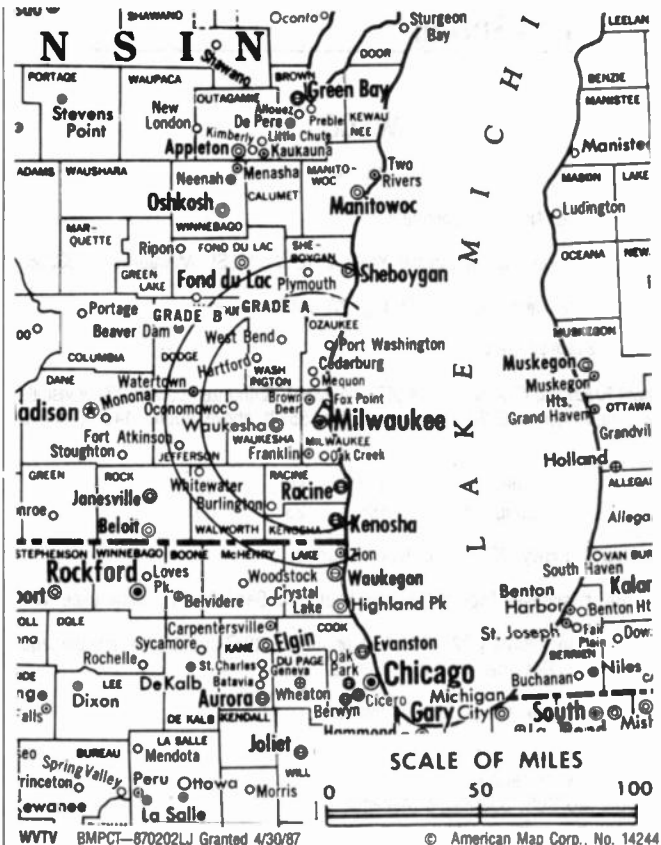
- MICHAEL SCHUCH, vice president & general manager.
- STEVE KOLB, general sales manager.
- DEANNE HAVILAND, national sales manager.
- ALISON GRAF, business manager.
- BYRON KING, program director.
- JOHN KALPUS, chief engineer.
- LIZ TALBOT, news director.
- BRAD GONZALEZ, promotion director.
- JIM HALL, director of engineering & production.

Rates: On request.

City of License: Milwaukee. ADI: Milwaukee. Rank: 28.

Total Households: © MSI Consumer Market Data as of 1/1/89. TV Homes, TV% and Circulation © 1989 Arbitron. County coverage based on Arbitron study.

Net Weekly Circulation	State County	Total Households	TV Households	Households %
50% & Over	WISCONSIN			
	Dodge	26,800	26,300	98
	Jefferson	24,600	24,300	99
	Milwaukee	373,800	369,400	99
	Ozaukee	25,000	24,700	99
	Racine	63,800	63,300	99
	Sheboygan	38,200	37,800	99
	Washington	31,300	31,000	99



Net Weekly Circulation	State County	Total Households	TV Households	Households %
50% & Over	Waukesha	100,700	99,700	99
	WISCONSIN			
	Fond Du Lac	32,100	31,600	98
	Kenosha	43,900	43,400	99
	Rock	51,800	51,200	99
Between 25-49%	Walworth	27,400	27,000	99
	Winnebago	53,000	52,500	99
	ILLINOIS			
	Lake	162,100	160,900	99
	Mchenry	59,100	58,700	99
	WISCONSIN			
	Calumet	12,000	11,800	98
	Columbia	18,000	17,700	98
	Green Lake	7,500	7,300	98
	Manitowoc	30,000	29,800	99
Between 5-24%	Marathon	41,500	41,100	99
	Portage	20,500	20,100	98
	Sauk	17,700	17,300	98
	Wood	29,400	29,000	99
	Station Totals		1,290,200	1,275,900
Net Weekly Circulation (1989)			596,900	
Average Daily Circulation (1989)			238,600	

Wisconsin—Suring

WSCO

Ch. 14

Network Service: None, independent.

Licensee: Wisconsin Voice of Christian Youth, 2712 W. Vliet St., Milwaukee, WI 53208.

Studio: Hwy. 32 West, Box 414, Suring, WI 54174.

Telephone: 414-842-4014.

Technical Facilities: Channel No. 14 (470-476 MHz). Authorized power: 20-kw visual, 2-kw aural. Antenna: 622-ft. above av. terrain, 557-ft. above ground, 1497-ft. above sea level.

Latitude	44°	59'	30"
Longitude	88°	23'	55"

Transmitter: On Hwy. 32, 1.7-mi. NW of Suring.

Ownership: Wisconsin Voice of Christian Youth Inc. See WVCY-TV, Milwaukee, WI.

Began Operation: February 22, 1984. Left air July 28, 1987 due to extensive damage to transmitter. Resumed operation Dec. 27, 1988.

Represented (engineering): Lyle R. Evans.

Personnel:

VIC ELIASON, general manager.
 GORDON MORRIS, operations manager.
 GARY PIEDOT, chief engineer.
 JIM SCHNEIDER, news & program director.

Rates: On request.

Arbitron Data: Not available.



City of License: Suring. **ADI:** Green Bay-Appleton. **Rank:** 67.

Wisconsin—Wausau-Rhinelander

WJFW-TV

Ch. 12

Network Service: NBC.

Licensee: Northland TV Inc., Box 858, Rhinelander, WI 54501.

Studio: S. Oneida Ave., Rhinelander, WI 54501.

Telephone: 715-369-4700.

Technical Facilities: Channel No. 12 (204-210 MHz). Authorized power: 316-kw visual, 57.6-kw aural. Antenna: 1662-ft. above av. terrain, 1679-ft. above ground, 3323-ft. above sea level.

Latitude 45° 40' 02''
Longitude 89° 12' 27''

Transmitter: County Hwy. C at Starks.

Satellite Earth Stations: 3 in operation; Channel Master, Harris receivers.

News Services: NBC, UPI.

Ownership: Seaway Communications Inc. See Group Ownership of Television Stations.

Began Operation: October 20, 1966. Left air Nov. 17, 1968 following destruction of transmitter by plane crash. Resumed operation Sept. 10, 1969 (*Television Digest*, Vol. 9:37). Distress sale to present minority-owned company by Alvin E. O'Konski approved by FCC April 20, 1979 (Vol. 19:16).

Represented (sales): Seltel Inc.

Represented (legal): Mullin, Rhyne, Emmons & Topel, P.C.

Personnel:

MARIE PLATTETER, general manager.
JULIE SWAN, traffic director.
BRIAN HENNING, chief engineer.
MICHAEL MICHALAK, news director.

Highest 30 Sec. Rate: \$400.

NETWORK BASE HOURLY RATE: \$275.

City of License: Rhinelander. **ADI:** Wausau-Rhinelander. **Rank:** 133.

Total Households: © MSI Consumer Market Data as of 1/1/89. TV Homes, TV% and Circulation © 1989 Arbitron. County coverage based on Arbitron study.

Net Weekly Circulation	State County	Total Households	TV Households	Households %
50% & Over	MICHIGAN			
	Iron	5,700	5,600	98
	Ontonagon	3,500	3,400	97
	WISCONSIN			
	Florence	1,400	1,400	100
Forest	3,500	3,400	97	
Langlade	7,500	7,400	98	



Net Weekly Circulation	State County	Total Households	TV Households	Households %
50% & Over	Lincoln	11,100	10,900	99
	Marathon	41,500	41,100	99
	Oneida	13,000	12,700	98
	Price	6,400	6,200	97
	Vilas	7,500	7,300	97
Between 25-49%	MICHIGAN			
	Dickinson	10,700	10,500	99
	Gogebic	7,400	7,200	97
Between 5-24%	WISCONSIN			
	Iron	2,700	2,700	100
	WISCONSIN			
	Ashland	6,400	6,300	98
	Marinette	16,000	15,800	99
Portage	20,500	20,100	98	
Taylor	6,500	6,300	97	
Station Totals		171,300	168,300	98
Net Weekly Circulation (1989)				87,300
Average Daily Circulation (1989)				44,900

Wisconsin—Wausau

WAOW-TV

Ch. 9

Network Service: ABC.

Licensee: Tak-WGRZ Inc., 1577 Springhill Rd., Suite 500, Vienna, VA 22180.

Studio: 1908 Grand Ave., Wausau, WI 54401.

Telephone: 715-842-2251. TWX: 510-601-0101. Fax: 715-848-0195.

Technical Facilities: Channel No. 9 (186-192 MHz). Authorized power: 316-kw visual, 63-kw aural. Antenna: 1210-ft. above av. terrain, 647-ft. above ground, 2549-ft. above sea level.

Latitude 44° 55' 14.30"
Longitude 89° 41' 30.60"

Transmitter: Rib Mountain.

Satellite Earth Station: United Satellite Systems, 5-meter; United Satellite Systems receivers.

News Services: AP, CNN.

Ownership: Tak Communications Inc. See Group Ownership of Television Stations.

Began Operation: May 7, 1965. Sale to present owner by Liberty Broadcasting approved by FCC Jan. 7, 1985 (Television Digest, Vol. 24:43).

Represented (sales): Katz Television.

Represented (legal): Dow, Lohnes & Albertson.

Personnel:

- LAURIN JORSTAD, general manager.
- JIM GRAHAM, station manager.
- MARSHALL PORTER, local & national sales manager.
- SHARON REYER, promotion director.
- BRUCE STEIN, news director.
- RUSS CRASS, chief engineer.

Highest 30 Sec. Rate: \$350.

NETWORK BASE HOURLY RATE: \$450.

City of License: Wausau. ADI: Wausau-Rhineland. Rank: 133.

Total Households: © MSI Consumer Market Data as of 1/1/89. TV Homes, TV% and Circulation © 1989 Arbitron. County coverage based on Arbitron study.

Net Weekly Circulation	State County	Total Households	TV Households	%
50% & Over	WISCONSIN			
	Adams	5,300	5,100	96
	Clark	12,200	11,800	97
	Forest	3,500	3,400	97
	Langlade	7,500	7,400	98
	Lincoln	11,100	10,900	99
	Marathon	41,500	41,100	99
	Oneida	13,000	12,700	98
	Portage	20,500	20,100	98
	Price	6,400	6,200	97



Net Weekly Circulation	State County	Total Households	TV Households	%
50% & Over	Taylor	6,500	6,300	97
	Vilas	7,500	7,300	97
	Wood	29,400	29,000	99
Between 25-49%	WISCONSIN			
	Juneau	8,600	8,300	97
	Waupaca	16,700	16,500	99
Between 5-24%	WISCONSIN			
	Ashland	6,400	6,300	98
	Chippewa	18,900	18,600	98
	Iron	2,700	2,700	100
	Jackson	6,400	6,200	97
	Marquette	5,600	5,400	96
	Menominee	900	900	100
	Monroe	13,400	13,100	98
	Rusk	5,800	5,600	97
	Shawano	14,200	14,000	99
Waushara	8,500	8,300	98	
Station Totals		272,500	267,200	98
Net Weekly Circulation (1989)			167,800	
Average Daily Circulation (1989)			106,000	

Wisconsin—Wausau

WSAW-TV

Ch. 7

Network Service: CBS.

Licensee: Adams TV of Wausau Inc., Box 8088, Wausau, WI 54402.

Studio: 1114 Grand Ave., Wausau, WI 54401.

Telephone: 715-845-4211. **Fax:** 715-845-2649.

Technical Facilities: Channel No. 7 (174-180 MHz). Authorized power: 316-kw visual, 63.2-kw aural. Antenna: 1209-ft. above av. terrain, 645-ft. above ground, 2547-ft. above sea level.

Latitude 44° 55' 14.30"
Longitude 89° 41' 30.60"

Transmitter: Rib Mountain.

Satellite Earth Stations: Scientific-Atlanta, 7-meter C-band; Comtech, 5-meter C-band; Scientific-Atlanta, 4.6-meter C-band; Vertex, 4.6-meter Ku-band; RCA, Scientific-Atlanta, M/A-Com receivers.

News Services: AP, UPI, CBS, CNN.

Ownership: Adams Communications, 100%. See Group Ownership of Television Stations.

Began Operation: October 24, 1954. Sale by Forward Communications Corp. approved by FCC August 16, 1984 (*Television Digest*, Vol. 23:44). Sale to present owner approved Dec. 23, 1987.

Represented (sales): Blair Television.

Personnel:

JOHN D. DUDLEY, executive vice president & general manager.
DONALD COCHART, vice president, operations.
MARK ZELICH, vice president, news & sports director.
MIKE RUESCH, vice president, business manager.
SHIRLEY A. BICKFORD, executive assistant to the president.
CHRIS J. EIGENBERGER, general sales manager.
JOE KAMENICK, chief engineer.

Highest One Hour Rate: \$1400.

Highest 30 Sec. Rate: \$540.

City of License: Wausau. **ADI:** Wausau-Rhineland. **Rank:** 133.

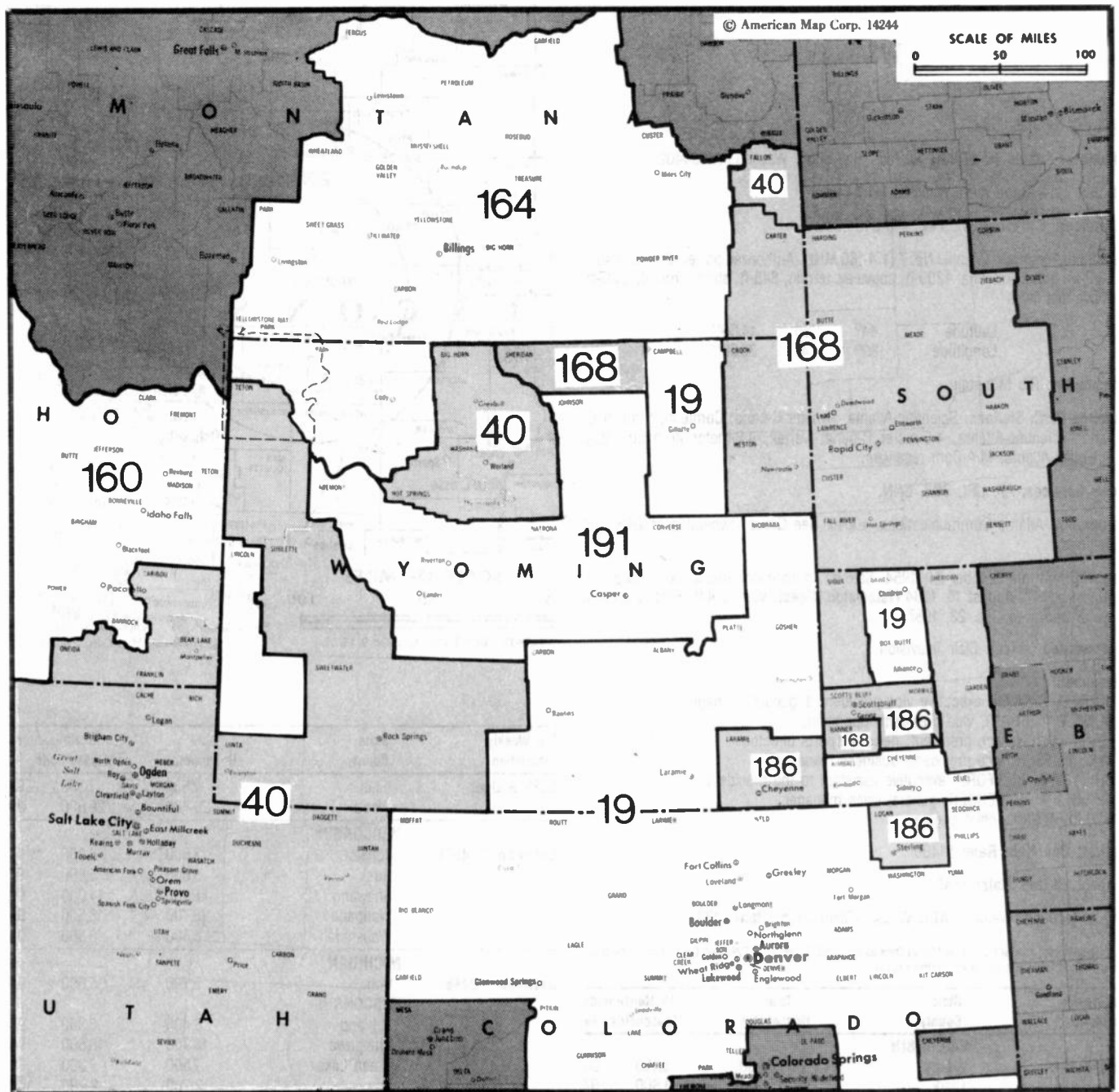
Total Households: © MSI Consumer Market Data as of 1/1/89. TV Homes, TV% and Circulation © 1989 Arbitron. County coverage based on Arbitron study.

Net Weekly Circulation	State County	Total Households	TV Households	%
50% & Over	WISCONSIN			
	Adams	5,300	5,100	96
	Clark	12,200	11,800	97
	Forest	3,500	3,400	97
	Langlade	7,500	7,400	98
	Lincoln	11,100	10,900	99
	Marathon	41,500	41,100	99
	Oneida	13,000	12,700	98
	Portage	20,500	20,100	98
	Price	6,400	6,200	97
Taylor	6,500	6,300	97	



Net Weekly Circulation	State County	Total Households	TV Households	%
50% & Over	Vilas	7,500	7,300	97
	Wood	29,400	29,000	99
Between 25-49%	WISCONSIN			
	Juneau	8,600	8,300	97
	Rusk	5,800	5,600	97
	Shawano	14,200	14,000	99
	Waupaca	16,700	16,500	99
Waushara	8,500	8,300	98	
Between 5-24%	MICHIGAN			
	Iron	5,700	5,600	98
	WISCONSIN			
	Ashland	6,400	6,300	98
	Chippewa	18,900	18,600	98
	Green Lake	7,500	7,300	98
	Iron	2,700	2,700	100
	Jackson	6,400	6,200	97
	Marquette	5,600	5,400	96
	Monroe	13,400	13,100	98
Sawyer	5,600	5,400	96	
Station Totals		290,400	284,600	98
Net Weekly Circulation (1989)			174,900	
Average Daily Circulation (1989)			115,800	

Wyoming



Market	Arbitron ADI TV Households	Rank	Market Area Commercial TV Stations
Denver, CO.....	1,032,200	19	KCNC-TV (4), KDVR (31), KFNR (11), KMGH-TV (7), KREG-TV (3), KSBS-TV (24), KTVD (20), KUBD (59), KUSA-TV (9), KWGN-TV (2)
Salt Lake City, UT.....	590,400	40	KOOG-TV (30), KSL-TV (5), KSTU (13), KTVX (4), KUTV (2), KXIV (14)
Idaho Falls-Pocatello, ID.....	102,500	160	KIDK (3), KIFI-TV (8), KPVI (6)
Billings-Hardin, MT.....	90,500	164	KOUS-TV (4), KTVO (2), KULR-TV (8), KYUS-TV (3)
Rapid City, SD.....	84,300	168	KCLD-TV (15), KEVN-TV (7), KHSD-TV (11), KIVV-TV (5), KOTA-TV (3), KSGW-TV (12)
Cheyenne, WY-Scottsbluff, NE-Sterling, CO.....	52,400	186	KDUH-TV (4), KGWN-TV (5), KKTU (33), KSTF (10), KTVS (3)
Casper-Riverton, WY.....	45,600	191	KGWC-TV (14), KGWL-TV (5), KGWR-TV (13), KTWO-TV (2)

State Cross Reference List

Communities that receive programs of stations that are located elsewhere.

KGWL-TV, Riverton.....See Lander, WY

Wyoming Station Totals as of October 1, 1989

	VHF	UHF	TOTAL
Commercial Television Stations	6	2	8
Educational Television Stations	1	0	1
	7	2	9

Wyoming—Jackson

KJVI

Ch. 2

Network Service: None, independent.

Grantee: Western Telecasting Co., 7600 Potomac Falls Rd., McLean, VA 22102.

Telephone: 202-224-5941.

Technical Facilities: Channel No. 2 (54-60 MHz). Authorized power: 0.19-kw visual, 0.91-kw aural. Antenna: 997-ft. above av. terrain, 11-ft. above ground, 8051-ft. above sea level.

Latitude	43°	27'	42"
Longitude	110°	45'	09"

Transmitter: Snow King Mountain, approx. 1.25-mi. S of Jackson.

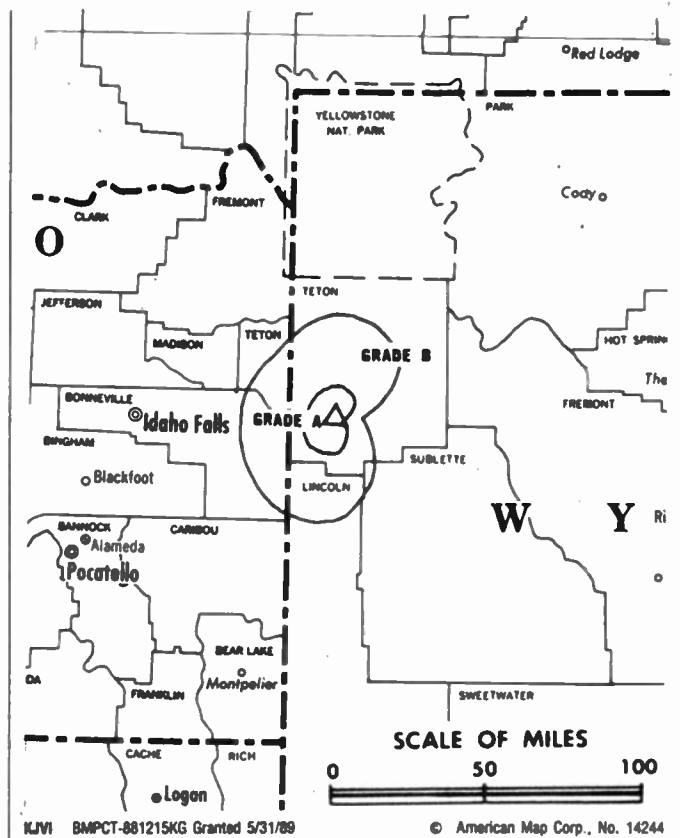
Ownership: William L. Armstrong III, pres. & Ellen M. Armstrong, secy.-treas., 100% jointly. The Armstrongs own 45% each of KPVI(TV) Pocatello, ID; 50% each of KKVI, Ch. 35, Twin Falls, ID; have interest in KEZW(AM) Aurora, CO & LPTV interests.

Scheduled to Begin Operation: April 27, 1990.

Represented (legal): Hopkins, Sutter, Hamel & Park.

**THIS DATA IS AVAILABLE ON TAPE OR DISKETTE
FOR USE ON YOUR OWN COMPUTER
OR AS CUSTOMIZED REPORTS**

*Call Lynn Levine or Nancy Cramer
202-872-9200*



City of License: Jackson. **ADI:** Salt Lake City. **Rank:** 40.

Wyoming—Casper

KGWC-TV

Ch. 14

(Operates satellites KGWL-TV Lander & KGWR-TV, Rock Springs, WY)

Network Service: CBS.

Licensee: Stauffer Communications Inc., Box 119, Topeka, KS 66601.

Studio: 304 N. Center St., Casper, WY 82601.

Telephone: 307-234-1111. Telex: 910-949-4551. Fax: 307-234-2835.

Technical Facilities: Channel No. 14 (470-476 MHz). Authorized power: 1380-kw max. & 759-kw horizontal visual, 140-kw max. & 79.4-kw horizontal aural. Antenna: 1880-ft. above av. terrain, 235-ft. above ground, 8255-ft. above sea level.

Latitude 42° 44' 26"
Longitude 106° 21' 34"

Transmitter: R79W, T32N, Section 18, Natrona County.

Satellite Earth Stations: Magnatech, 5-meter C-band; Magnatech, 3-meter C-band; AEL, 4-meter Ku-band; M/A-Com; Microdyne, M/A-Com receivers.

News Services: AP, CBS.

Ownership: Stauffer Communications Inc., 100%. See Group Ownership of Television Stations.

Began Operation: August 12, 1980. Sale to present owner by Rocky Mountain Communications Network approved by FCC August 25, 1986 (Television Digest, Vol. 26:23).

Represented (sales): Katz Television.

Represented (legal): Dow, Lohnes & Albertson.

Personnel:

CARL OCCHIPINTI, general manager.
ALAN NICKSIC, station manager.
TIM SWANSON, general sales manager.
ROB FLYGARE, news director.
JEREMY PATEY, program director.
ROBERT SPAIN, chief engineer.

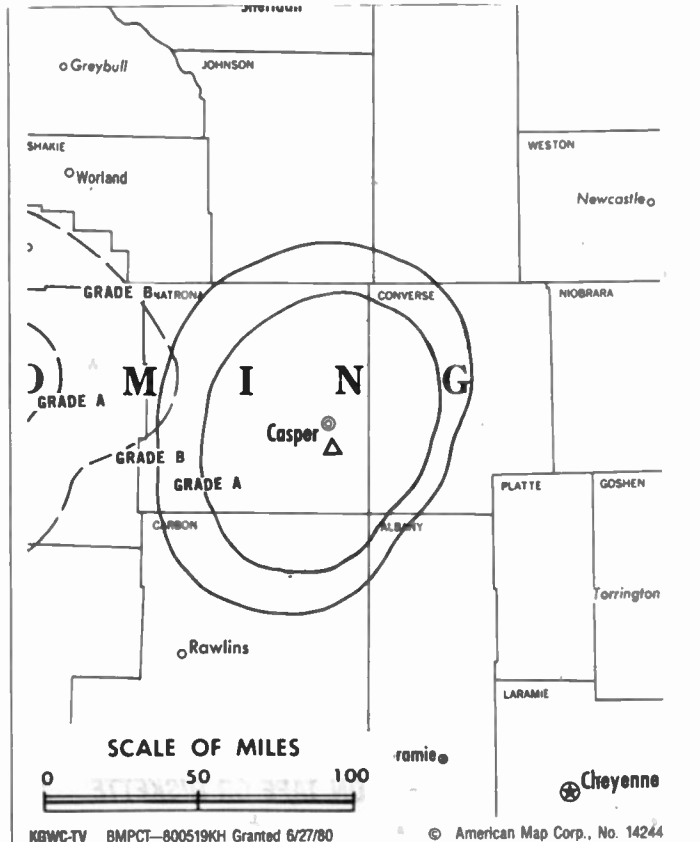
Highest 30 Sec. Rate: \$300.

NETWORK BASE HOURLY RATE: \$375.

Arbitron Data: Figures include satellites KGWL-TV, Lander & KGWR-TV, Rock Springs, WY.

City of License: Casper. ADI: Casper-Riverton. Rank: 191.

Total Households: © MSI Consumer Market Data as of 1/1/89. TV Homes, TV% and Circulation © 1989 Arbitron. County coverage based on Arbitron study.



Net Weekly Circulation	State County	Total Households	TV Households	%
50% & Over	WYOMING			
	Converse	5,000	4,800	96
	Fremont	12,600	12,300	98
	Natrona	27,200	26,600	98
Between 25-49%	WYOMING			
	Campbell	12,200	11,600	95
	Hot Springs	2,200	2,100	95
	Johnson	2,600	2,500	96
	Washakie	3,500	3,400	97
	Weston	2,900	2,800	96
Between 5-24%	WYOMING			
	Crook	2,300	2,200	96
	Park	9,300	8,900	96
	Sweetwater	16,300	15,700	96
Station Totals		96,100	92,900	97
Net Weekly Circulation (1989)				43,500
Average Daily Circulation (1989)				19,900

Wyoming—Casper

KTWO-TV

Ch. 2

(Operates satellite KKTU, Cheyenne, WY)

Network Service: NBC.

Licensee: KTWO Corp., 212 E. Liberty St., Wooster, OH 44691.

Studio: 4200 E. 2nd St., Casper, WY 82609.

Telephone: 307-237-3711. **TWX:** 910-949-4462. **Fax:** 307-234-9866.

Technical Facilities: Channel No. 2 (54-60 MHz). Authorized power: 100-kw visual, 22-kw aural. Antenna: 2000-ft. above av. terrain, 375-ft. above ground, 8485-ft. above sea level.

Latitude 42° 44' 03"
Longitude 106° 20' 00"

Transmitter: 8-mi. S of Casper.

News Service: AP.

Ownership: Wooster Republican Printing Co., 100%. See Group Ownership of Television Stations.

Began Operation: March 8, 1957. Sale of station by Harriscop Bcstg. Corp. to present owner approved by FCC Dec. 12, 1986 (*Television Digest*, Vol. 26:45).

Represented (sales): Blair Television.

Represented (legal): Baker & Hostetler.

Represented (engineering): Hammett & Edison Inc.

Personnel:

MICHELLE FERGUSON, general manager.
BRUCE CUMMINGS, local sales manager.
DEBBIE HALES-McLEMORE, national sales manager.
WES STURR, news director.
DAVE BORINO, program director.
BOB DAVIS, director of engineering.
LINDA MAKINEN, business manager.
JANE BARRY, promotion director.

Highest One Hour Rate: \$3100.

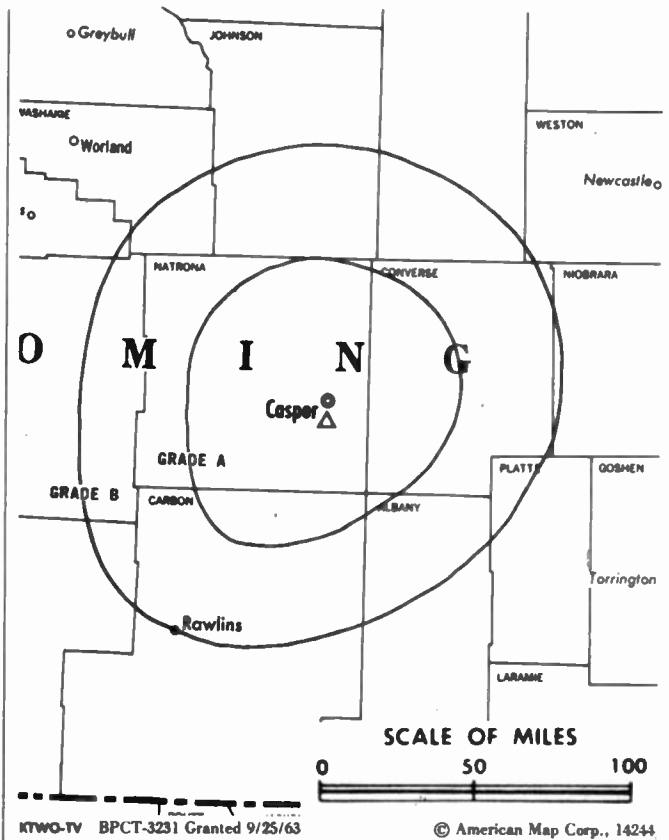
Highest 30 Sec. Rate: \$425.

Arbitron Data: Includes KKTU, Cheyenne, WY.

City of License: Casper. **ADI:** Casper-Riverton. **Rank:** 191.

Total Households: © MSI Consumer Market Data as of 1/1/89. TV Homes, TV% and Circulation © 1989 Arbitron. County coverage based on Arbitron study.

Net Weekly Circulation	State County	Total Households	TV Households	Households %
50% & Over	WYOMING			
	Big Horn	4,500	4,300	96
	Campbell	12,200	11,600	95
	Carbon	6,900	6,600	96
	Converse	5,000	4,800	96
	Fremont	12,600	12,300	98



Net Weekly Circulation	State County	Total Households	TV Households	Households %
50% & Over	Hot Springs	2,200	2,100	95
	Johnson	2,600	2,500	96
	Natrona	27,200	26,600	98
	Niobrara	1,200	1,200	100
	Park	9,300	8,900	96
	Sweetwater	16,300	15,700	96
	Washakie	3,500	3,400	97
	Weston	2,900	2,800	96
Between 25-49%	WYOMING			
	Crook	2,300	2,200	96
	Laramie	29,000	28,500	98
	Lincoln	5,700	5,400	95
	Platte	4,200	4,000	95
	Sheridan	10,400	9,900	95
	Sublette	2,200	2,100	95
Uinta	7,600	7,300	97	
Between 5-24%	WYOMING			
	Albany	12,000	11,500	96
	Goshen	5,100	5,000	98
Teton	5,100	4,900	96	
Station Totals		190,000	183,600	97
Net Weekly Circulation (1989)			99,400	
Average Daily Circulation (1989)			55,700	

Wyoming—Cheyenne

KGWN-TV

Ch. 5

(Operates satellites KSTF, Scottsbluff, NE and KTVS, Sterling, CO)

Network Service: CBS, ABC.

Licensee: Stauffer Communications Inc., 2923 E. Lincolnway, Cheyenne, WY 82001.

Studio: 2923 E. Lincolnway, Cheyenne, WY 82001.

Telephone: 307-634-7755. **TWX:** 910-949-4067.

Fax: 307-637-8604; 307-634-7511.

Technical Facilities: Channel No. 5 (76-82 MHz). Authorized power: 100-kw visual, 10-kw aural. Antenna: 620-ft. above av. terrain, 483-ft. above ground, 7260-ft. above sea level.

Latitude 41° 06' 03"
Longitude 105° 00' 16"

Transmitter: Borie, WY, 10.2-mi. WSW of Cheyenne.

Satellite Earth Stations: Scientific-Atlanta, 7-meter; Scientific-Atlanta, 3.5-meter; RCA, Scientific-Atlanta receivers.

News Service: AP.

Ownership: Stauffer Communications Inc., 100%. See Group Ownership of Television Stations.

Began Operation: March 22, 1954. Sale to Lamb Enterprises by Frontier Bcstg. Co. (McCraken) approved by FCC July 6, 1972 (*Television Digest*, Vol. 11:47; 12:28). Sale to Burke Bcstg. approved Oct. 14, 1983. Sale to present owner approved July 8, 1986 (Vol. 26:13).

Represented (sales): Katz Television.

Represented (legal): Dow, Lohnes & Albertson.

Personnel:

CARL J. OCCHIPINTI, general manager.
DUSTY THEIN, general sales manager.
BARBARA PARENTI, program director.
BRIAN OLSON, news director.
STEVE VANCOURT, promotion director.
TONY SCHAEFER, chief engineer.
BERT GRANT, business manager.

Highest One Hour Rate: \$2100.

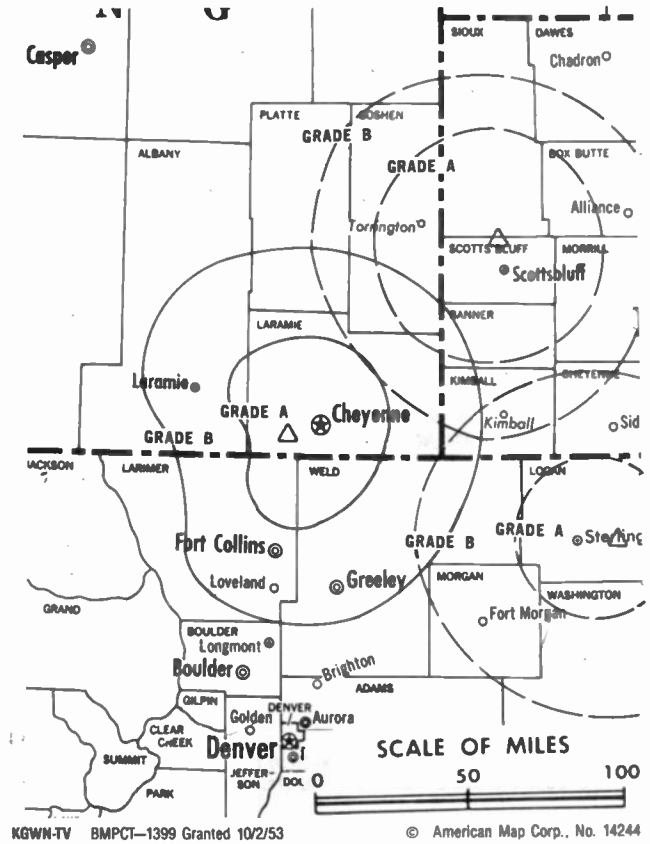
Highest 30 Sec. Rate: \$550.

Rates: KSTF & KTVS sold in combination with KGWN-TV, separate rates are also available.

NETWORK BASE HOURLY RATE: \$715.

Arbitron Data: Figures do not include KSTF, Scottsbluff, NE & KTVS, Sterling, CO.

City of License: Cheyenne. **AOI:** Cheyenne, WY-Scottsbluff, NE-Sterling, CO. **Rank:** 186.



Total Households: © MSI Consumer Market Data as of 1/1/89. TV Homes, TV% and Circulation © 1989 Arbitron. County coverage based on Arbitron study.

Net Weekly Circulation	State County	Total Households	TV Households	%
50% & Over	WYOMING			
	Laramie	29,000	28,500	98
Between 25-49%	COLORADO			
	Weld	51,600	50,700	98
	WYOMING			
	Albany	12,000	11,500	96
	Platte	4,200	4,000	95
Between 5-24%	COLORADO			
	Larimer	71,800	70,300	98
	Logan	7,600	7,400	97
	NEBRASKA			
Banner	300	300	100	
WYOMING				
Fremont	12,600	12,300	98	
Station Totals		189,100	185,000	98
Net Weekly Circulation (1989)				69,700
Average Daily Circulation (1989)				33,000

Wyoming—Cheyenne

KKTU

Ch. 33

(Satellite of KTWO-TV Casper, WY)

Network Service: NBC.

Licensee: KTWO Corp., 4200 E. 2nd St., Casper, WY 82609.

Studio: See KTWO-TV, Casper.

Telephone: 307-237-3711. **TWX:** 910-949-4462. **Fax:** 07-234-9866.

Technical Facilities: Channel No. 33 (584-590 MHz). Authorized power: 253-kw max. visual. Antenna: 485-ft. above av. terrain, 482-ft. above ground, 6940-ft. above sea level.

Latitude	41°	08'	55''
Longitude	104°	57'	22''

Transmitter: 6.25-mi. W of Cheyenne.

Ownership: The Wooster Republican Printing Co., 100%. See Group Ownership of Television Stations.

Began Operation: August 28, 1987.

Represented (sales): Blair Television.

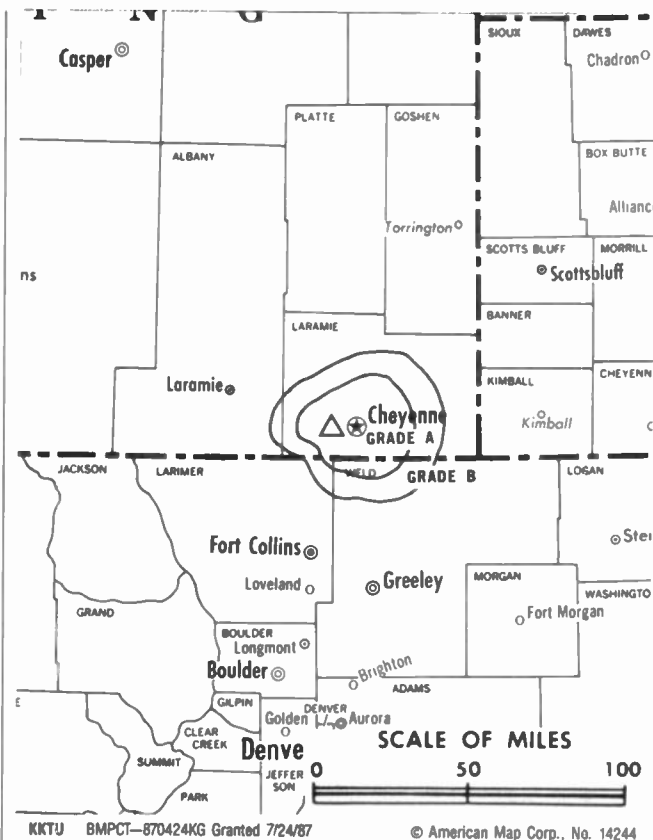
Represented (legal): Baker & Hostetler.

Represented (engineering): Hammett & Edison Inc.

Personnel:

See KTWO-TV, Casper, WY.

Arbitron Data: Included with KTWO-TV, Casper, WY.



City of License: Cheyenne. **ADI:** Cheyenne, WY-Scottsbluff, NE-Sterling, CO. **Rank:** 186.

Wyoming—Lander-Riverton

KGWL-TV

Ch. 5

(Satellite of KGWC-TV, Casper, WY)

Network Service: CBS.

Licensee: Stauffer Communications Inc., Topeka, KS.

Studio: See KGWC-TV, Casper.

Telephone: 307-234-1111.

Technical Facilities: Channel No. 5 (76-82 MHz). Authorized power: 100-kw visual, 10-kw aural. Antenna: 272-ft. above av. terrain, 183-ft. above ground, 6003-ft. above sea level.

Latitude	42°	53'	41.50"
Longitude	108°	43'	34.00"

Transmitter: 3.6-mi. N of Lander on Sand Hills.

News Services: CBS, AP.

Ownership: Stauffer Communications Inc., 100%. See Group Ownership of Television Stations.

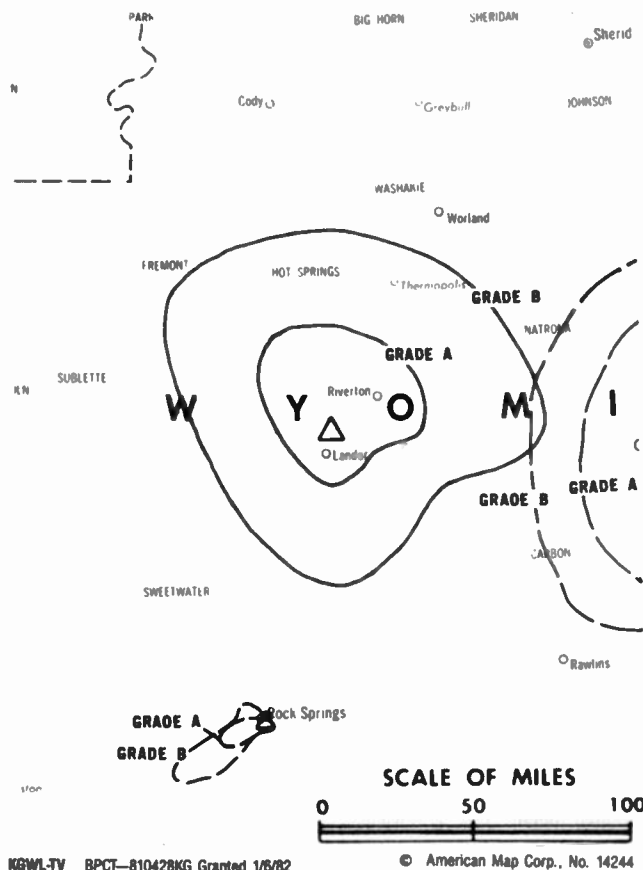
Began Operation: September 12, 1982. Sale to present owner by Rocky Mountain Communications Network approved by FCC Aug. 25, 1986 (*Television Digest*, Vol. 26:23).

Represented (sales): Katz Television.

Represented (legal): Dow, Lohnes & Albertson.

Personnel:

See KGWC-TV, Casper, WY.



Arbitron Data: Included with KGWC-TV, Casper, WY.

City of License: Lander. **ADI:** Casper-Riverton. **Rank:** 191.

Wyoming—Rock Springs

KGWR-TV

Ch. 13

(Satellite of KGWC-TV, Casper, WY)

Network Service: CBS.

Licensee: Stauffer Communications Inc., Topeka, KS.

Studio: See KGWC-TV, Casper.

Telephone: 307-234-1111.

Technical Facilities: Channel No. 13 (210-216 MHz). Authorized power: 14-kw visual, 1.4-kw aural. Antenna: 1708-ft. above av. terrain, 50-ft. above ground, 8792-ft. above sea level.

Latitude	41°	26'	33"
Longitude	109°	06'	28"

Holds CP for change to 210-kw visual, 21-kw max. aural. BPCT-860418KG.

Transmitter: Aspen Mountain, Rock Springs.

News Services: CBS, AP.

Ownership: Stauffer Communications Inc., 100%. See Group Ownership of Television Stations.

Began Operation: October 21, 1977. Sale to Rocky Mountain Communications by Gerald E. & Linda K. Devine approved by FCC July 13, 1982. Resumed operation Jan. 27, 1983. Sale to present owners approved Aug. 25, 1986 (*Television Digest*, Vol. 26:23).

Represented (sales): Katz Television.

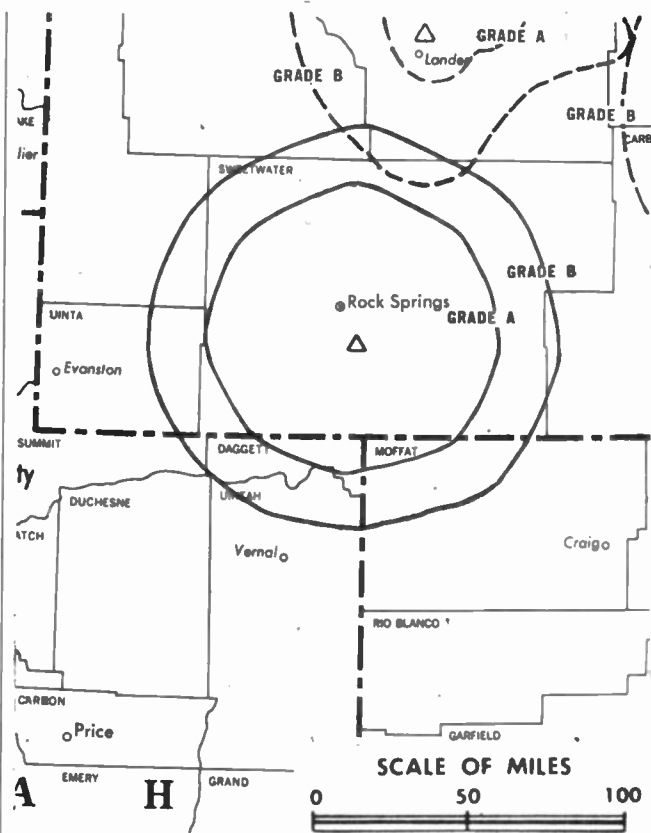
Represented (legal): Dow, Lohnes & Albertson.

Represented (engineering): Kenneth Williams.

Personnel:

See KGWC, Casper, WY.

Rates: Sold in combination with KGWC-TV, Casper & KGWL-TV, Lander-Riverton, WY.



KGWR-TV BPCT-860418KG Granted 4/18/88

© American Map Corp., No. 14244

Arbitron Data: Included with KGWC-TV, Casper, WY.

City of License: Rock Springs. ADI: Casper-Riverton. Rank: 191.

Wyoming—Sheridan

KSGW-TV

Ch. 12

(Satellite of KOTA-TV, Rapid City, SD)

Network Service: ABC.

Licensee: Duhamel Broadcasting Enterprises, Box 1760, Rapid City, SD 57709.

Studio: See KOTA-TV, Rapid City.

Technical Facilities: Channel No. 12 (204-210 MHz). Authorized power: 316-kw visual, 18-kw aural. Antenna: 1220-ft. above av. terrain, 144-ft. above ground, 7824-ft. above sea level.

Latitude	44°	37'	20''
Longitude	107°	06'	57''

Transmitter: 12-mi. S & 8-mi. W of Sheridan.

Satellite Earth Stations: In operation; Simulcast receivers.

News Services: UPI, ABC.

Ownership: Duhamel Broadcasting Enterprises, 100%. See Group Ownership of Television Stations.

Began Operation: October 28, 1977.

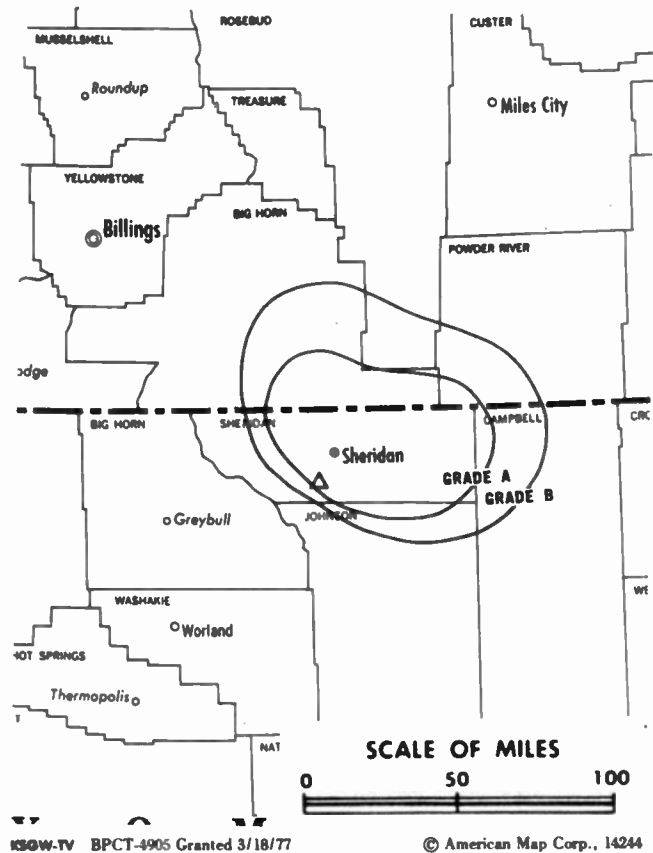
Represented (sales): Katz Television.

Represented (legal): Fisher, Wayland, Cooper & Leader.

Personnel:

See KOTA-TV, Rapid City, SD.

Rates: Sold in combination with KOTA-TV.



Arbitron Data: Included with KOTA-TV, Rapid City, SD.

City of License: Sheridan. ADI: Rapid City. Rank: 168.

Guam—Agana

KUAM-TV

Ch. 8

Network Service: CBS, NBC, ABC.

Licensee: Pacific Telestations Inc., Debtor-in-Possession, Box 368, Agana, GU 96910.

Studio: 1.9-mi. SE of Agana.

Mailing Address: Box 368, Agana, GU 96910. **Cable:** KUAM.

Technical Facilities: Channel No. 8 (180-186 MHz). Authorized power: 21.9-kw visual, 3.8-kw aural. Antenna: 936-ft. above av. terrain, 121-ft. above ground, 1139-ft. above sea level.

Latitude	13°	25'	53''
Longitude	144°	42'	36''

Transmitter: Mt. Alutom.

AM Affiliate: KUAM, 10-kw, 610 khz.

FM Affiliate: KUAM-FM, 2.5-kw, 93.9 MHz (No. 230), 77-ft.

News Services: ABC, CBS, NBC, UPI.

Ownership: Micronesia Bcstg. Corp., 100%. Micronesia Bcstg. Corp. ownership: Calvo Enterprises Inc. & Air Micronesia Inc., 100% jointly. Calvo Enterprises Inc.

ownership: Paul M. Calvo, pres.-trustee; Edward M. Calvo & Thomas J. M. Calvo, v.p.s-trustees, 33% each. Air Micronesia Inc. ownership: Larry L. Hillblom, pres.-chief exec. officer; Manuel T. Tenorio, chmn.-v.p., percentages undisclosed.

Began Operation: August 5, 1956. Transfer of control to present owners approved by FCC April 13, 1989. Sale to Pacific Telestation Inc. by H. S. Killgore approved by FCC Sept. 15, 1977 (*Television Digest*, Vol. 17:38). Sale to Killgore by Phil Berg approved April 9, 1964 (Vol. 3:48; 4:16). Previously, 5% sold by John P. Heame to Berg, raising Berg's holdings from 45.5% to 54.5% (Vol. 2:34).

Represented (sales): Intercontinental Services Ltd.

Represented (engineering): Hammett & Edison Inc.

Personnel:

ROBERT S. BERGER, general manager.
JANICE MALONEY, director, news & public affairs.
WILLIAM McBRIDE, chief engineer.
ANNA LORENZO, sales manager.

Highest One Hour Rate: \$700.

Highest 30 Sec. Rate: \$100.

NETWORK BASE HOURLY RATE: \$100.

City of License: Agana.

Guam—Tamuning

KTGM

Ch. 14

Network Service: None, independent.

Licensee: Guahan Airwaves Corp., 692 N. Marine Dr., Tamuning, GU 96911.

Studio: 692 N. Marine Dr., Tamuning, GU 96911.

Telephone: 671-646-4873.

Technical Facilities: Channel No. 14 (470-476 MHz). Authorized power: 12.8-kw max. visual. Antenna: Minus 52-ft. above av. terrain, 66-ft. above ground, 230-ft. above sea level.

Latitude	13°	30'	09''
Longitude	144°	48'	17''

Transmitter: Atlantica Guam Corp. Bldg., Marine Dr., Upper Tumon.

Ownership: Guahan Airwaves Corp. Edmund Y. Lee, pres., 23%; David M. Larson, v.p., 54%; Gary Hull, secy., 4%; Marie Martin, treas., 1%; Tsugio Mitsuji, 10%; Thomas Salsbury, 5%; William R. Phillips, 2%.

Began Operation: October 19, 1987.

Represented (legal): Davis, Graham & Stubbs.

Represented (engineering): Moffet, Larson & Johnson.

Personnel:

DAVID M. LARSON, general manager & chief engineer.
SHARON ALDRIDGE, sales manager.

City of License: Tamuning.

Puerto Rico—Aguadilla-Mayaguez

WOLE-TV

Ch. 12

Network Service: None, independent.

Licensee: Western Broadcasting Corp. of Puerto Rico, Box 1200, Mayaguez, PR 00709-1200.

Studio: 17 Marina St., Aguadilla, PR 00603.

Telephone: 809-833-1200. **Fax:** 809-831-6330.

Technical Facilities: Channel No. 12 (204-210 MHz). Authorized power: 316-kw visual, 31.6-kw aural. Antenna: 1250-ft. above av. terrain, 362-ft. above ground, 1549-ft. above sea level.

Latitude	18°	18'	51''
Longitude	67°	11'	30''

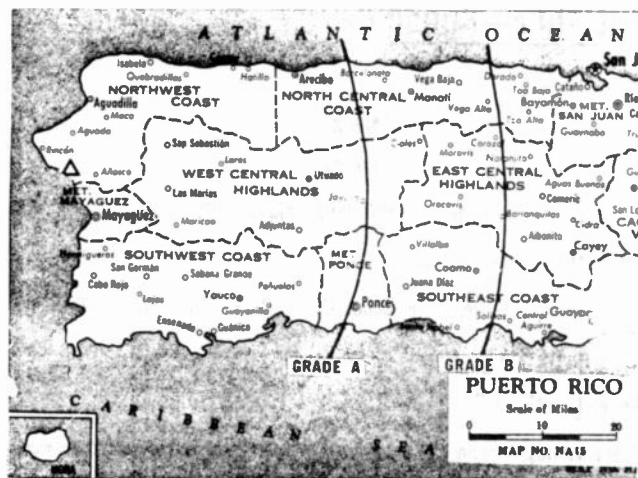
Transmitter: Pico Atalaya, 4.5-mi. SE of Rincon, PR.

Ownership: Du Art Film Labs Inc., 63%; Jose Bechara, 32%; A. Gimenez-Aguayo, pres., 5%. Gimenez-Aguayo is 41.4% owner of WPAB, Ponce. Bechara owns WKJB-AM-FM, Mayaguez.

Began Operation: May 10, 1960.

Represented (legal): Dempsey & Koplovitz.

Represented (engineering): Cohen, Dippell & Everist, P.C.



WOLE-TV

© American Map Corp., 14244

Personnel:

IRWIN YOUNG, president.
LUIS A. MORALES, general manager.
DOEL ORIOL, chief engineer.

Highest One Hour Rate: \$250.

Highest 30 Sec. Rate: \$160.

City of License: Aguadilla.

Puerto Rico—Aguadilla

WVEO

Ch. 44

(Satellite of WPRV-TV, Fajardo, PR)

Network Service: None, independent.

Licensee: James C. Leake, Barrio Cocos, Buzon C-339, Quebradillas, PR 00742.

Studio: Road 411, km 77, Aguada.

Telephone: 809-895-3033.

Technical Facilities: Channel No. 44 (650-656 MHz). Authorized power: 993-kw max. & 948-kw horizontal visual, 198-kw max. aural. Antenna: 1220-ft. above av. terrain, 235-ft. above ground, 1448-ft. above sea level.

Latitude	18°	19'	06"
Longitude	67°	10'	42"

Transmitter: Barrio Atalaya, Aguada, PR.

Ownership: James C. Leake, 100%. Leake has interest in WPRV-TV, Fajardo, PR.

Began Operation: October 7, 1974. Sale to Seglares Iglesia Catolica Inc. by Video Empresas Del Oeste approved by FCC March 7, 1985. Sale to present owner granted April 20, 1987.

Represented (sales): Contemporary Media.

Represented (legal): Hopkins, Sutter, Hamel & Park.

Personnel:

See WPRV-TV, Fajardo, PR.



City of License: Aguadilla.

Puerto Rico—Arecibo

WCCV-TV

(formerly WATX-TV)

Ch. 54

Network Service: Univision.

Licensee: Asociacion Evangelista Cristo Viene Inc., Box 949, Camuy, PR 00627-0949.

Studio: 62 Luis Gandia Santos St., Arecibo, PR 00612.

Technical Facilities: Channel No. 54 (710-716 MHz). Authorized power: 11.78-kw max. visual, 2.34-kw max. aural. Antenna: Minus 219-ft. above av. terrain, 127-ft. above ground, 157-ft. above sea level.

Latitude	18°	28'	28''
Longitude	66°	43'	36''

Holds CP for change to 1500-kw max. visual, 1969-ft. above av. terrain, 512-ft. above ground, 3571-ft. above sea level, lat. 18° 14' 06", long. 66° 45' 36", transmitter to Cerro Roncadon, 4.3-mi. to Utuado on 60° T. BPCT-890609KF.

Transmitter: Luis Gandia Santos St., No. 62, Arecibo.

Satellite Earth Stations: In operation; Drake receivers.

Ownership: Jose J. Avila, pres., 25%; Edwin Tavarez, secy., 25%; Vicente Vales, treas., 25%; Tito Apiles, 25%.

Began Operation: April 9, 1982. Sale to present owners by Arecibo Video Corp. approved by FCC March 17, 1989.

Represented (engineering): Robert L. Purcell.



WCCV-TV BPCT-890609KF Granted 8/30/89

© American Map Corp., No. 14244

Personnel:

JOSE J. AVILA, president.
JENNY R. VELAZQUEZ, general manager.
WILLIAM ARCE, chief engineer.

Highest One Hour Rate: \$400.

Highest 30 Sec. Rate: \$30.

City of License: Arecibo.

Puerto Rico—Fajardo

WPRV-TV

Ch. 13

(Operates satellite WVEO, Aguadilla, PR)

Network Service: Fox.

Licensee: WPRV-TV Inc., Debtor Evangelina Vives, trustee, 11-11 First St., Hillside, Rio Pedras, PR 00926.

Business: No. 10 Simon Madera, Rio Piedras, PR 00929.

Mailing Address: Box 31313, Rio Piedras, PR 00929.

Telephone: 809-758-0013.

Technical Facilities: Channel No. 13 (210-216 MHz). Authorized power: 170-kw visual, 17-kw aural. Antenna: 2825-ft. above av. terrain, 259-ft. above ground, 3506-ft. above sea level.

Latitude	18°	18'	36''
Longitude	65°	47'	41''

Transmitter: El Yunque Peak, 9-mi. W of Fajardo.

Satellite Earth Station: Harris, 13-meter C-band; Harris receivers.

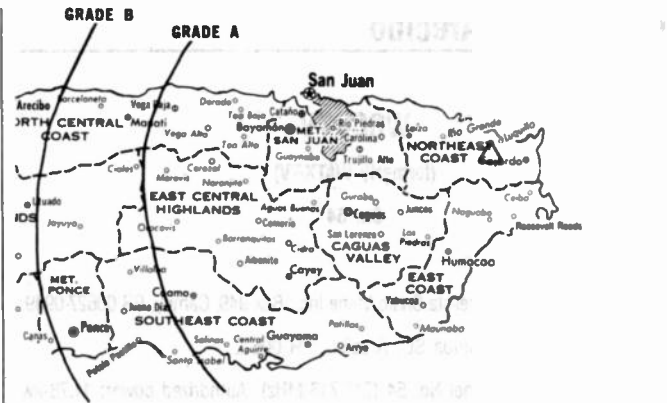
News Services: AP, ABC.

Ownership: James C. Leake, pres., 54.4%; Carmina M. Miller, asst.-secy., 20%; Jean Leake, 12.8%; Nancy L. Sevenoaks, 12.8%. James Leake has controlling interest in WVEO(TV), Aguadilla, PR.

Began Operation: December 22, 1984.

Represented (legal): Mullin, Rhyne, Emmons & Topel, P.C.

Represented (engineering): Cohen, Dippell & Everist, P.C.



WPRV-TV BMPCT—820830KG Granted 11/10/82

© American Map Corp., No. 14244

Personnel:

JAMES C. LEAKE, chairman.
 CARMINA MENDEZ MILLER, president.
 RICHARD SEVENOAKS, station manager.
 DANNY GARCIA, sales manager.
 MARIO LAZZARI, chief engineer.
 JORGE MIRANDA, promotion director.

Highest One Hour Rate: \$4500.

Highest 30 Sec. Rate: \$385.

City of License: Fajardo.

Puerto Rico—Mayaguez

WNJX-TV

Ch. 22

Network Service: None, independent.

Licensee: WNJX-TV Inc., Box 1030, Mayaguez, PR 00709.

Studio: 22 Guanajibo Shopping Center, Mayaguez, PR 00708.

Telephone: 809-834-2222. **Fax:** 809-831-2222.

Technical Facilities: Channel No. 22 (518-524 MHz). Authorized power: 200-kw max. visual, 20-kw max. aural. Antenna: 1137-ft. above av. terrain, 130-ft. above ground, 1344-ft. above sea level.

Latitude	18°	19'	06''
Longitude	67°	10'	42''

Transmitter: Atalaya Mountain, Aguada.

Satellite Earth Station: In operation; C-band.

Ownership: Ana J. Plaza, pres. & Glenn Tryon, v.p., 33.33% jointly; T. Michael Whitney, v.p., 22.22%; David A. Peterson, v.p., 22.22%; Michael L. Carter, secy.-treas., 22.22%.

Began Operation: April 27, 1986.

Represented (legal): Latham & Watkins.

Represented (engineering): D.B. Communications.

Personnel:

ANA P. TRYON, president & office manager.
GLENN A. TRYON, general manager.
RAMON RIVERA PEREZ, chief engineer.



WNJX-TV BMPCT—860109KG Granted 6/24/86

© American Map Corp., No. 14244

FRANCES IRIZARRY, general sales manager.
PEDRO CARABALLO, production director.
NYDIA PLAZA, traffic director.

Highest 30 Sec. Rate: \$100.

City of License: Mayaguez.

Puerto Rico—Mayaguez-Aguadilla

WORA-TV

Ch. 5

Network Service: None, independent.

Licensee: Telecinco Inc., Box 43, Mayaguez, PR 00708.

Studio: Darlington Bldg., Box 43, Mayaguez, PR 00708.

Telephones: 809-834-5500; 809-721-4054. **Cable:** RACO.

Technical Facilities: Channel No. 5 (76-82 MHz). Authorized power: 95.5-kw visual, 19.1-kw aural. Antenna: 2000-ft. above av. terrain, 240-ft. above ground, 3060-ft. above sea level.

Latitude	18°	09'	02''
Longitude	66°	59'	20''

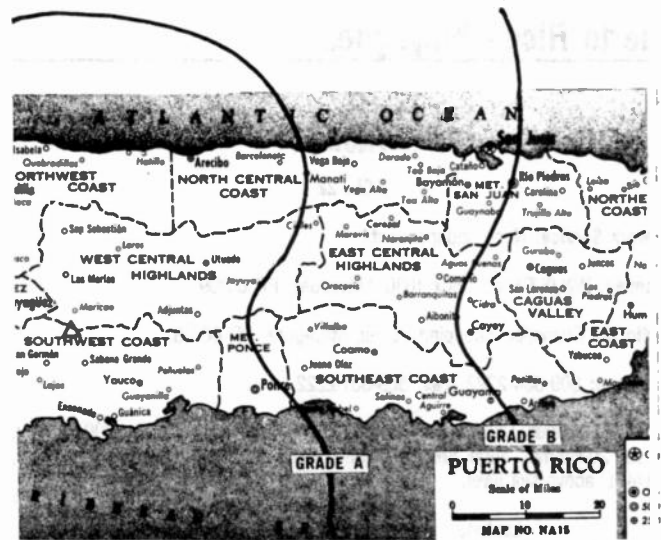
Transmitter: 2.2-mi. S of Maricao on Road No. 120.

News Service: UPI.

Ownership: Telecinco Inc. Alfredo R. de Arellano, pres.; Alfredo R. de Arellano Jr., exec. v.p.; Esther V. de Arellano, v.p.; Gloria R. de Arellano, secy.; Josefina R. de Arellano, treas.; Arnado M. Reyes, v.p.-asst. treas. Stockholders of Telecinco also have radio holdings.

Began Operation: October 1, 1955.

Represented (legal): Bryan, Cave, McPheeters & McRoberts.



WORA-TV

© American Map Corp., 14244

Personnel:

ALFREDO R. de ARELLANO JR., president.
 EDUARDO BADO, general manager.
 JESUS ECHEVARRIA, chief engineer.
 ELEUTERIO VEGA, director of operations.
 G. A. BONET, director of engineering.

Highest 30 Sec. Rate: \$200.

City of License: Mayaguez.

Puerto Rico—Mayaguez

WTRA

Ch. 16

Network Service: None, independent.

Licensee: Century Telecast Corp., Box 4630, Hato Rey, PR 00919.

Studio: Calle Rio No. 3, Second Floor, Mayaguez, PR 00709.

Technical Facilities: Channel No. 16 (482-488 MHz). Authorized power: 219-kw max. visual, 22-kw max. aural. Antenna: 1137-ft. above av. terrain, 130-ft. above ground, 1344-ft. above sea level.

Latitude	18°	19'	06''
Longitude	67°	10'	42''

Transmitter: Rd. 711 km 07 on Mt. Atalaya, Aguada.

Ownership: Adolpho Flores, pres., 30.8%; Rev. Ramon Rodriguez, 30.8%; Rev. Jose O. Camacho, 7.6%; Florida Financial Advisors Inc., 30.8%, Florida Financial Advisors Inc. ownership: Anthony & Linda Esteves, 100% jointly. CTC also owns WRWR-TV, San Juan, PR.

Began Operation: December 1, 1986.

Represented (legal): Baraff, Koerner, Olender & Hochberg, P.C.

Represented (engineering): Hector Nicolau.

Personnel:
EDELINDA CAMARA, general manager.

Rates: On request.



City of License: Mayaguez.

Puerto Rico—Naranjito

WECN

Ch. 64

Network Service: None, independent.

Licensee: Encuentro Christian Network Corp., Box 310, Bayamon, PR 00621.

Telephones: 809-799-6400; 809-797-3447. **Fax:** 809-797-2450.

Technical Facilities: Channel No. 64 (770-776 MHz). Authorized power: 1000-kw max. visual, 15.8-kw max. aural. Antenna: 467-ft. above av. terrain, 117-ft. above ground, 1724-ft. above sea level.

Latitude	18°	17'	34''
Longitude	66°	16'	02''

Holds CP for change to 771.25-kw max. visual. BPCT-890125KH.

Transmitter: Bario Cedro Abajo.

Ownership: Raphael Torres Ortega, pres., 11.1%; Ramon Luis Acevedo, v.p., 11.1%; Iris Padilla, 11.1%; Ricardo Cruz, 11.1%; Daramid Ayala, 11.1%; Joffre Ayala, 11.1%; Samuel Acevedo, 11.1%; Frank Lauzau, 11.1%; Victor Sotomayor Clavel, 11.1%.

Began Operation: January 1, 1989.

Represented (legal): Mitchell, Fielstra & Associates, P.C.

Represented (engineering): Satellite Technology for Christ.

Personnel:

JOFRE AYALA TORRES, general manager.
 YAMIL AYALA TORRES, local sales manager.
 JORGE FIGUEROA, chief engineer.
 JOSE A. AYALA, program director.

Highest One Hour Rate: \$500.



WECN BPCT-860926KH Granted 11/7/86 © American Map Corp., No. 14244

Highest 30 Sec. Rate: \$75.

City of License: Naranjito.

Puerto Rico—Ponce

WKPV

Ch. 20

Network Service: None, independent.

Licensee: Multi-Media Television, Box 2556, San Juan, PR 00936-2556.

Studio: Vayas Torres, Mercedita, Ponce

Telephones: 809-725-3305; 809-840-2017.

Technical Facilities: Channel No. 20 (506-512 MHz). Authorized power: 100-kw max. visual, 10-kw max. aural. Antenna: 849-ft. above av. terrain, 105-ft. above ground, 2073-ft. above sea level.

Latitude	18°	04'	46''
Longitude	66°	44'	43''

Transmitter: 2-mi. N 315°T E of Penuelas.

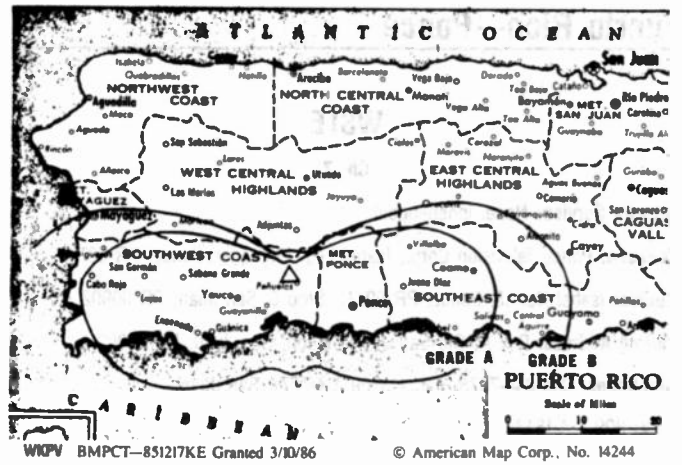
News Service: AP.

Ownership: Multi-Media Television. Maria E. Rivera, chmn., 100%; Franklin D. Lopez, pres.; Vilma Diaz, v.p.; Mary O'Reilly-Lopez, secy.-treas. Multi-Media Television also owns WSJN-TV, San Juan, PR.

Began Operation: August 6, 1985.

Represented (legal): Dow, Lohnes & Albertson.

Represented (engineering): Kessler & Gehman Associates.



Personnel:

FRANKLIN D. LOPEZ, general manager.
DESIREE ORTIZ, sales manager.
RICARDO L. ALFARO, engineering director.
MANOLO PURCELL, news director.
ANNETTE URRUTIA, promotion director.

Highest 30 Sec. Rate: \$160.

City of License: Ponce.

Puerto Rico—Ponce

WSTE

Ch. 7

Network Service: None, independent.

Licensee: Ponce Television Corp., Isabel Esq. Montaner, Ponce, PR 00731.

Studios: Isabel No. 15, Ponce, PR 00731; Stop 8, San Juan, PR 00902.

Mailing Address: Box A, Old San Juan Station, San Juan, PR 00902.

Telephones: 809-844-7575, Ponce; 809-724-7777, San Juan.

Telex: 809-724-1348.

Technical Facilities: Channel No. 7 (174-180 MHz). Authorized power: 186-kw max. & 166-kw horizontal visual, 22.4-kw aural. Antenna: 2710-ft. above av. terrain, 440-ft. above ground, 4377-ft. above sea level.

Latitude	18°	09'	17''
Longitude	66°	33'	16''

Transmitter: Cerro Maravilla, 5-mi. SE of Jayuya, PR.

Satellite Earth Stations: Avantek, 13-meter; Gardiner, 13-meter; Gardiner, Avcom receivers.

News Service: UPI.

Ownership: Channel 7 Inc. Malrite Communications Group Inc., 80%; Lucas T. Muniz, 20%. See Malrite in Group Ownership of Television Stations.

Began Operation: February 2, 1958. Sale of 80% to Malrite by Lucas Tomas Muniz approved by FCC Sept. 27, 1985 (*Television Digest*, Vol. 25:23). Previous sale by United Artists Bcstg. approved by FCC Dec. 21, 1978. Sale to United Artists approved March 11, 1970 (Vol. 9:31). Sale of 36.67% to Alfredo C. Ramirez, giving him control, approved Dec. 23, 1964 (Vol. 5:1).

Represented (legal): Verner, Lipfert, Bernhard, McPherson & Hand.



WSTE BIMPCT—861223KN Granted 1/29/87

© American Map Corp., No. 14244

Personnel:

- WAYNE CASA, general manager.
- LEANDRO BLANCO, director of broadcasting.
- MARGARITA SILVESTRE, general sales manager.
- ANDRES DIAZ, chief engineer.
- WANDA COSTANZO, program director.
- PAUL F. MARINO, promotion director.
- YVETTE PEREZ, public relations.
- JOSE L. PEREZ, marketing director.
- SUZIE M. RAMOS, marketing analyst.
- MARIO RODRIGUEZ, controller.

Highest One Hour Rate: \$4500.

Highest 30 Sec. Rate: \$750.

City of License: Ponce.

Puerto Rico—Ponce

WSUR-TV

Ch. 9

Network Service: None, independent.

Licensee: TeleOnce Corp., Box S-4189, San Juan, PR 00905.

Studio: La Rambla, Ponce

Sales Office: 657 Ave. Condado, Santurce, PR.

Telephone: 809-842-4178.

Technical Facilities: Channel No. 9 (186-192 MHz). Authorized power: 57.5-kw visual, 7.24-kw aural. Antenna: 2775-ft. above av. terrain, 276-ft. above ground, 4466-ft. above sea level.

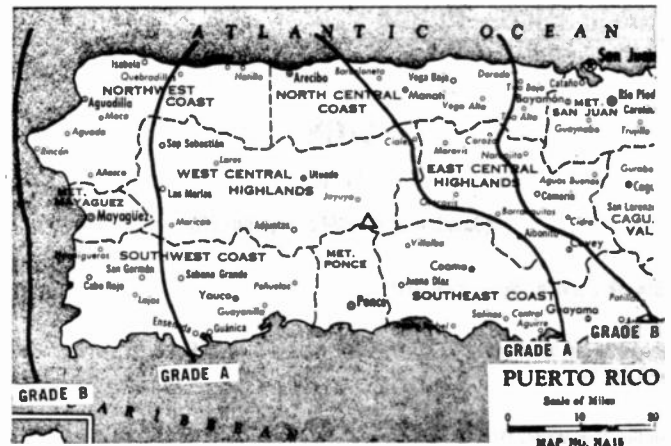
Latitude	18°	10'	17''
Longitude	66°	34'	30''

Transmitter: Mt. Jayuya.

News Service: AP.

Ownership: Anne P. Jones, trustee.

Began Operation: February 20, 1958. Sale to Lorimar-Telepictures, et al., by American Colonial Bcstg. Corp. approved by FCC July 22, 1985 (*Television Digest*, Vol. 23:52) Sale to Timothy Brumlik pends (Vol. 28:51; 29:3).



WSUR-TV

© American Map Corp., 14244

Personnel:

LUIS FELIPE RODRIGUEZ, production manager.
ROBERT L. BEURKET, chief engineer.

Rates: On request.

City of License: Ponce.

Puerto Rico—Ponce

WTIN

Ch. 14

(Satellite of WPRV-TV, Fajardo, PR)

Network Service: None, independent.

Licensee: Hector Nicolau, Valle Verde Urbanizacion, AS-15 Rio Orocovis, Bayamon, PR 00619.

Studio: See WPRV-TV, Fajardo, PR.

Telephone: 809-848-5250.

Technical Facilities: Channel No. 14 (470-476 MHz). Authorized power: 1513.6-kw max. visual. Antenna: 1834-ft. above av. terrain, 174-ft. above ground, 3281-ft. above sea level.

Latitude	18°	09'	00''
Longitude	66°	52'	50''

Transmitter: El Cerro Penuelas, PR.

Ownership: Hector Nicolau, 100%. Nicolau is consulting engineer.

Began Operation: December 27, 1985.

Represented (legal): Baraff, Koerner, Olender & Hochberg, P.C.

Personnel:

HECTOR NICOLAU, general manager.

City of License: Ponce.

Puerto Rico—San Juan

WAPA-TV

Ch. 4

Network Service: None, independent.

Licensee: Pegasus Bcstg. of San Juan, PR Inc., Box 2050, San Juan, PR 00936.

Studio: State Rd. 19, km 0.5, Guaynabo

Telephone: 809-792-4444. **Telex:** 345-0245.

Technical Facilities: Channel No. 4 (66-72 MHz). Authorized power: 53.7-kw visual, 8.1-kw aural. Antenna: 2863-ft. above av. terrain, 1046-ft. above ground, 4002-ft. above sea level.

Latitude	18°	06'	42''
Longitude	66°	03'	05''

Transmitter: Cerro La Santa, 21-mi. S of San Juan.

Satellite Earth Station: Harris, 13-meter; Harris receivers.

News Service: CNN.

Ownership: Pegasus Broadcasting, 100%. See Group Ownership of Television Stations.

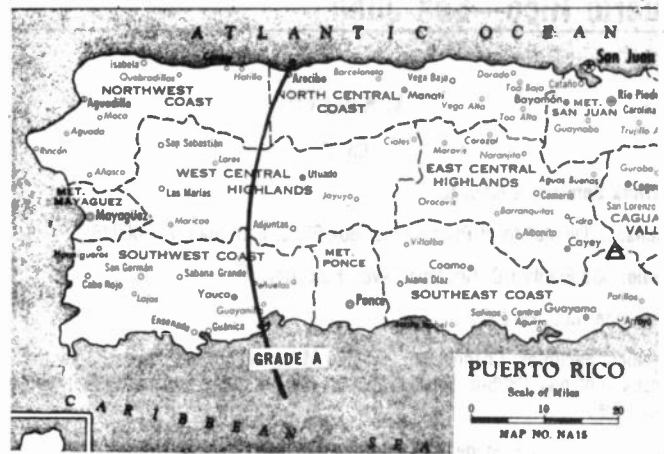
Began Operation: March 5, 1954. Sale of 80% to Winston-Salem Bcstg. by Jose R. Quinones interests was approved May 1, 1957 (*Television Digest*, Vol. 13:13, 14, 18). Sale to Columbia Pictures Industries by Winston-Salem Bcstg. & Jose R. Quinones approved April 25, 1962. Sale to Western Bcstg. Co. by Columbia approved May 26, 1976. Sale to SFN Communications by Western Bcstg. approved June 15, 1984. Sale to present owner by SFN approved Oct. 2, 1986.

Represented (legal): Cohn & Marks.

Represented (engineering): John F. X. Browne & Associates, P.C.

Personnel:

GARY L. ANDERSON, president & general manager.
CANDIDO VALCARCEL, vice president, production.
HECTAR MARTINEZ, vice president, sales.
JAMES NUGENT, national sales manager.



WAPA-TV BMAPCT-870709KF Granted 8/31/87

© American Map Corp., No. 14244

JUAN ABEL GONZALEZ, chief engineer.
ENRIQUE CRUZ, news director.
ALICIA ALCALA, program director.
MARIA GONZALEZ, promotion director.
MARIA RODRIGUEZ, business manager.

Highest 30 Sec. Rate: \$1700.

City of License: San Juan.

WAPA-TV is a market leader with



6939 Power Inn Road
Sacramento, CA 95828
916-383-1177
See our ad on Page C-115

Puerto Rico—San Juan

WKAQ-TV

Ch. 2

Network Service: Telemundo.

Licensee: Telemundo of Puerto Rico, Box 6222, San Juan, PR 00936.

Studio: 383 Franklin D. Roosevelt Ave., Hato Rey

Telephone: 809-758-2222.

Technical Facilities: Channel No. 2 (54-60 MHz). Authorized power: 55-kw max. visual. Antenna: 2825-ft. above av. terrain, 1047-ft. above ground, 3999-ft. above sea level.

Latitude	18°	06'	54''
Longitude	66°	03'	10''

Transmitter: Atop La Santa Peak, La Santa County.

News Services: AP, CBS, UPI.

Ownership: Telemundo Group Inc., 100%. See Group Ownership of Television Stations.

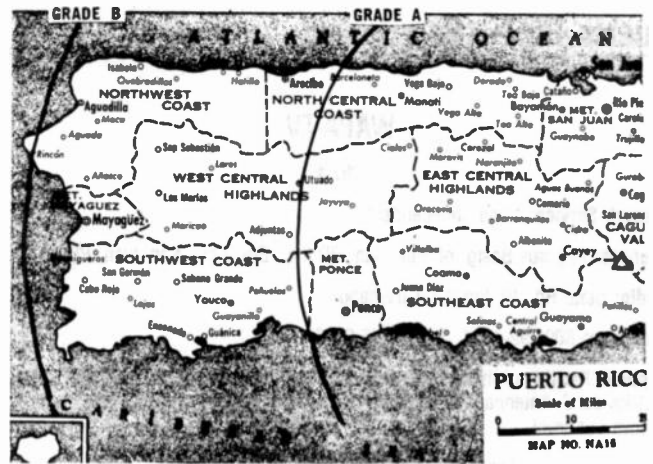
Began Operation: March 28, 1954. Sale to present owner by Angel Ramos estate, et al., approved by FCC Aug. 9, 1983.

Represented (sales): Blair Television.

Represented (legal): Covington & Burling.

Personnel:

DAVID MURPHY, president & general manager.
JOE RAMOS, general sales manager.



WKAQ-TV

© American Map Corp., 14244

MARGARITA MILLAN, program director.
MANUEL COLLAZO, chief engineer.
JOE PAGAN, local sales manager.
ANTONIO MUJENA, promotion director.
HECTOR VALDES, business manager.

Highest One Hour Rate: \$8000.

Highest 30 Sec. Rate: \$1350.

City of License: San Juan.

Puerto Rico—Caguas-San Juan

WLII

Ch. 11

Network Service: None, independent.

Licensee: Teleonce Corp., Call Box 10000, Santurce Station, Santurce, PR 00908.

Studio: 657 Condado Ave., Santurce, PR 00907.

Mailing Address: Call Box 10000, Santurce Station, Santurce, PR 00908.

Technical Facilities: Channel No. 11 (198-204 MHz). Authorized power: 200-kw visual, 39.8-kw aural. Antenna: 1635-ft. above av. terrain, 240-ft. above ground, 1180-ft. above sea level.

Latitude	18°	16'	54"
Longitude	66°	06'	46"

Transmitter: Cerro Marquessa Mountain, 6-mi. NW of Caguas.

Satellite Earth Station: Vertex, 13-meter C-band; Harris receivers.

News Services: AP, NBC, NIWS, UPI, WSI.

Ownership: Anne P. Jones, trustee.

Began Operation: April 22, 1960. Sale to present owners by American Colonial Bcstg. Corp. approved by FCC July 22, 1985 (*Television Digest*, Vol. 23:52).

Represented (sales): Katz Television.

Represented (legal): Arnaldo Villamil.

Personnel:

RAFAEL RUIZ, executive vice president.
 EDUARDO PENEDO, vice president & general manager.



ALEXIS TORRES, vice president & comptroller.
 HILARY HATTLER, vice president & sales manager.
 CRISTINA MARTINEZ, program director.
 MAGGY ALONSO, promotional director.
 LINDA HERNANDEZ, news director.
 JOSE A. MEDINA, chief engineer.

Highest One Hour Rate: \$10,000.

Highest 30 Sec. Rate: \$1600.

City of License: Caguas.

Puerto Rico—San Juan

WRWR-TV

Ch. 30

Network Service: None, independent.

Grantee: Century Telecast Corp., Box 4630, Hato Rey, PR 00919.

Studio: RD 2, km-9.2, Bayamon, PR 00918.

Technical Facilities: Channel No. 30 (566-572 MHz). Authorized power: 2630-kw max. & 288-kw horizontal visual, 263-kw max. & 28.8-kw horizontal aural. Antenna: 942-ft. above av. terrain, 196-ft. above ground, 1672-ft. above sea level.

Latitude	18°	16'	30''
Longitude	66°	05'	36''

Transmitter: 1.4-mi. N, 30° E directly from Aguas Buenas.

Ownership: Century Telecast Corp., 100%. See WTRA(TV), Mayaguez, PR.

Began Operation: January 1, 1987.

Represented (legal): Gammon & Grange.

Personnel:

RAMON RODRIGUEZ NIEVES, general manager.

Rates: On request.

City of License: San Juan.

Puerto Rico—San Juan

WSJN-TV

Ch. 24

Network Service: None, independent.

Licenses: Multi-Media Television Inc., Box 2556, San Juan, PR 00936-2556.

Studio: 171 Quisqueya St., Hato Rey, PR 00917.

Telephones: 809-766-0024; 809-766-4115.

Technical Facilities: Channel No. 24 (530-536 MHz). Authorized power: 537-kw max. visual, 53.7-kw max. aural. Antenna: 1963-ft. above av. terrain, 276-ft. above ground, 2703-ft. above sea level.

Latitude	18°	16'	47''
Longitude	65°	51'	14''

Transmitter: 0.5-mi. E of State Rd. 186 in Cubuy Barrio.

Satellite Earth Stations: 7.3-meter C-band; Drake, DX Antenna, M/A-Corn, Scientific-Atlanta receivers.

News Services: AP, Group W Newsfeed.

Ownership: Multi-Media Television, María E. Rivera, chmn. 100%; Franklin D. Lopez, pres.; Vilma Diaz, v.p.; Mary O'Reilly-Lopez, secy.-treas. MMT also owns WKPV(TV), Ponce, PR.

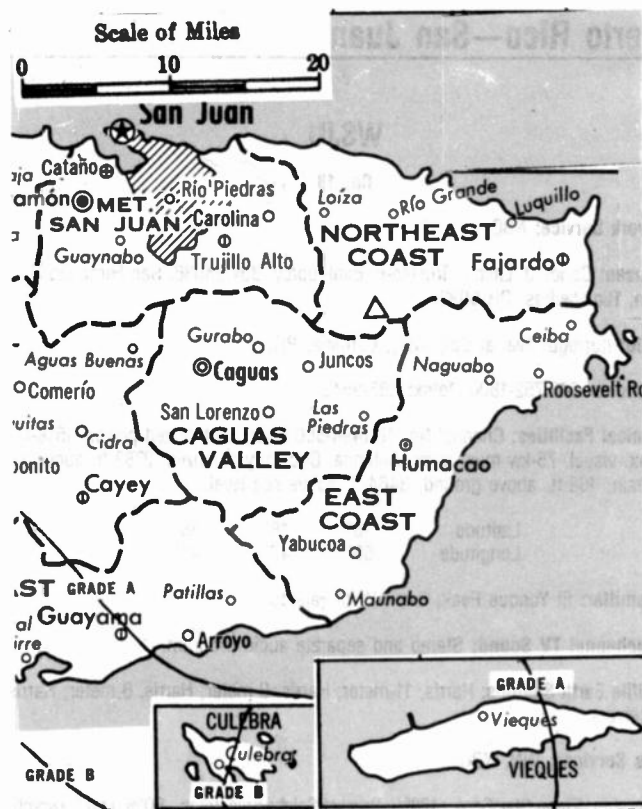
Began Operation: February 15, 1987.

Represented (legal): Dow, Lohnes & Albertson.

Represented (engineering): Kessler & Gehman Associates.

Personnel:

FRANKLIN D. LOPEZ, general manager.
DESIREE ORTIZ, sales manager.
RICARDO L. ALFARO, engineering director.
RICARDO MEDINA, news director.
CLARAINES VALENZUELA, program director.



WSJN-TV BMPCT—861120KH Granted 2/13/87

© American Map Corp., No. 14244

ANNETTE URRUTIA, promotion director.
VILMA DIAZ, business manager.
ENRIQUE MELENDEZ, marketing director.

Rates: On request.

City of License: San Juan.

Puerto Rico—San Juan

WSJU

Ch. 18

Network Service: NBC.

Licensee: Carlos J. Lastra, Trustee-in-Bankruptcy, Box 34086, San Fernando Station, Rio Piedras, PR 00926.

Studio: Iturregui Ave. at Baldorioty, Carolina, PR.

Telephone: 809-752-1800. **Telex:** 385-9518.

Technical Facilities: Channel No. 18 (494-500 MHz). Authorized power: 1518-kw max. visual, 75-kw max. aural. Antenna: Circularly polarized, 2783-ft. above av. terrain, 168-ft. above ground, 3464-ft. above sea level.

Latitude	18°	18'	36''
Longitude	65°	47'	41''

Transmitter: El Yunque Peak, 9-mi. W of Fajardo.

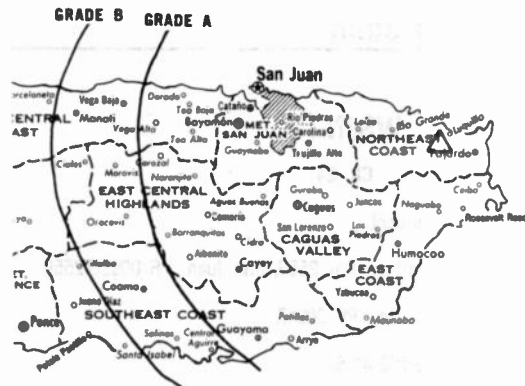
Multichannel TV Sound: Stereo and separate audio program.

Satellite Earth Stations: Harris, 11-meter; Harris, 9-meter; Harris, 6-meter; Harris receivers.

News Services: INN, NBC.

Ownership: Three Star Corp., 100%. Barakat Saleh, pres.-treas., 60%; Len Gawrych, v.p.-secy., 20%; Walter Beaver, v.p., 20%. Saleh, Gawrych & Beaver own WSVI(TV), Christiansted, VI.

Began Operation: July 29, 1984.



WSJU BMPCT—840113KF Granted 1/27/84

© American Map Corp., No. 14244

Represented (sales): Intercontinental Services Ltd.

Represented (legal): Marmet & McCombs, P.C.

Represented (engineering): Raymond E. Rohrer.

Personnel:

BARAKAT SALEH, president & general manager.
JORGE L. ALVAREZ, assistant manager & comptroller.
RAFAEL CRUZ, chief engineer.

Highest 30 Sec. Rate: \$750.

City of License: San Juan.

Puerto Rico—San Sebastian

WJWN-TV

Ch. 38

Network Service: None, independent.

Grantee: Tele 38 Inc., Box 4522, San Juan, PR 00936.

Studio: Military Road, San Sebastian, PR 00901.

Telephone: 809-765-1810.

Technical Facilities: Channel No. 38 (614-620 MHz). Authorized power: 85.9-kw max. visual, 8.6-kw max. aural. Antenna: 1088-ft. above av. terrain, 81-ft. above ground, 1295-ft. above sea level.

Latitude	18°	19'	06''
Longitude	67°	10'	42''

Transmitter: Atalaya Peak, 3.2-mi. NW of Anasco, Aguada.

Ownership: Haydee Diaz, pres., 66.5%; Jose Cordero, secy.-treas., 33.5%; Mary O'Reilly Diaz, asst. secy.-treas.

Began Operation: January 1, 1987.

Represented (legal): James L. Oyster.

Represented (engineering): Hector Nicolau.

Personnel:
HAYDEE DIAZ, president.



Rates: On request.

City of License: San Sebastian.

Virgin Islands—Charlotte Amalie

WBNB-TV

Ch. 10

Network Service: CBS.

Licensee: Benedek Broadcasting of Virgin Islands Inc., Box 1947, St. Thomas, VI 00801.

Studio: 158 Haypiece Hill, St. Thomas, VI 00801.

Telephone: 809-774-0300. **Cable:** 347-0150. **Fax:** 809-776-3511.

Technical Facilities: Channel No. 10 (192-198 MHz). Authorized power: 113-kw visual, 1.13-kw aural. Antenna: 1709-ft. above av. terrain, 203-ft. above ground, 1709-ft. above sea level.

Latitude	18°	21'	23''
Longitude	64°	56'	43''

Holds CP for change to 316-kw max. visual, 31.60-kw max. aural, 1830-ft. above av. terrain, 400-ft. above ground, 1906-ft. above sea level, transmitter to 11D Estate Solberg, St. Thomas. BPCT-860918KN.

Transmitter: Signal Hill, Mountain Top Estates.

Satellite Earth Stations: Scientific-Atlanta, 10-meter C-band; Harris, 6.1-meter C-band; DX Antenna, Scientific-Atlanta receivers.

News Service: AP.

Ownership: A. Richard Benedek, 100%. See Group Ownership of Television Stations.

Began Operation: July 1, 1961. Sale to present owner by Worrell Bcstg. approved by FCC Nov. 5, 1986. Sale to Worrell by District Communications Inc. approved by FCC June 6, 1980. Previous sale by Federated Media Inc. approved Sept. 6, 1974 (*Television Digest*, Vol. 13:48). Sale to Federated Media by Robert Moss, Robert E. Noble Jr., Kenneth H. Granger & Faye R. Russell approved May 1970 (Vol. 9:16).

Represented (sales): Katz Television.

Represented (legal): Wilner & Scheiner.

Represented (engineering): A. D. Ring & Associates, P.C.

Personnel:

JOE POTTER, senior vice president.
PAGE STULL, vice president & general manager.
MARI MORSE, general sales manager.
SAM JAMES, chief engineer.
JOANN NEWHART, production manager.
YVONNE WRIGHT, news director.
JOAN SIBILLY, business manager.

Highest One Hour Rate: \$1500.

Highest 30 Sec. Rate: \$225.

NETWORK BASE HOURLY RATE: \$50.

City of License: Charlotte Amalie.

Virgin Islands—Christiansted

WSVI

Ch. 8

Network Service: ABC.

Licensee: Antilles Bcstg. Corp., Sunny Isle Shopping Center, Box 8 ABC, St. Croix, VI 00820.

Studios: Sunny Isle Shopping Center, St. Croix, VI 00820; Suite 220, Island Marine Bldg., St. Thomas, VI 00801.

Telephone: 809-778-5008. **Fax:** 809-778-5011.

Technical Facilities: Channel No. 8 (180-186 MHz). Authorized power: 200-kw visual, 20-kw aural. Antenna: 1141-ft. above av. terrain, 265-ft. above ground, 1341-ft. above sea level.

Latitude	17°	45'	25''
Longitude	67°	47'	59''

Transmitter: Blue Mountain, 6-mi. W of Christiansted.

Satellite Earth Stations: Harris, 11-meter C-band; Harris, 9-meter C-band; Harris, 6-meter C-band; Harris, 3-meter C-band; Harris, Pinzone receivers.

News Service: ABC, AP.

Ownership: Barakat Saleh, 57%; Len Gawrych, 43%. Saleh & Gawrych have interest in WSJU(TV), San Juan, PR.

Began Operation: November 10, 1965. Sale to Peoples Bcstg. by Quality Telecasting approved by FCC Nov. 19, 1973. Left air Nov. 14, 1975. Sale to Antilles Bcstg. Corp. approved Jan. 31, 1978. Resumed operations Nov. 1978. Sale to John A. Lack & Jay Emmett approved by FCC June 18, 1985 (*Television Digest*, Vol. 25:20) but not consummated. Sale to Commonwealth Enterprises Inc. approved by FCC Dec. 22, 1986 but not consummated.

Represented (sales): Intercontinental Services Ltd.; Schellenberg & Kirwan Inc.

Represented (legal): Marmet & McCombs.

Personnel:

BARAKAT SALEH, president.
LEN GAWRYCH, vice president & general manager.
CHESTER BENJAMIN, chief engineer.
KIM JAMESON, news director.
BARBARA SNELL, program director.
DONNA SEALE, business manager.

Highest One Hour Rate: \$1250.

Highest 30 Sec. Rate: \$200.

City of License: Christiansted.

Public/Educational TV Stations

Personnel, facilities and other data as of September 1989.
Including call letters and addresses of commercially operated outlets plus CP holders reported due to operate by late 1989.

ALABAMA

WBIQ

Birmingham

Ch. 10

Licensee: Alabama Educational Television Commission, 2112 11th Ave. S, Birmingham, AL 35256.

Studios: 2112 11th Ave. S, Birmingham, AL 35256; Auburn University; University of Alabama; APT Telecommunications Center-Montgomery; Huntsville Public Schools ETV Center; Alabama A&M University.

Telephone: 205-328-8756.

Technical Facilities: Channel No. 10 (192-198 MHz). Authorized power: 316-kw visual, 31.6-kw aural. Antenna: 1325-ft. above av. terrain, 956-ft. above ground, 1963-ft. above sea level.

Latitude	33°	29'	19''
Longitude	86°	47'	58''

Transmitter: 1716 Valley View Dr., Birmingham.

Satellite Earth Stations: Collins, 10-meter C-band; Collins receivers.

News Service: PBS.

Ownership: State of Alabama. Dr. John Mosley; Jacob Walker Jr.; Bertha Roberts, Terri McLain, Thomas Jackson & Dr. Danetta Thorton, directors.

Began Operation: April 28, 1955.

Represented (legal): Hogan & Hartson.

Personnel:

JUDY STONE, executive director.
PAGE WEBB, deputy director, chief financial officer & business manager.
JAMES FOLEY, broadcast engineering director.
AL RENFRO, system engineering director.
JOE TERRY, news director.
HENRY BONNER, director for programming.
MARION SEWELL, finance director.
ROBERT SCOTT ADAMS, director of public information.
TRISHA REEDER, assistant program manager.
PRICE BROUGHTON, marketing director.

WIIQ

Oemopolis

Ch. 41

Licensee: Alabama Educational Television Commission.

Studio: See WBIQ, Birmingham.

Telephone: 205-289-1927.

Technical Facilities: Channel No. 41 (632-638 MHz). Authorized power: 447-kw visual, 44.7-kw aural. Antenna: 1080-ft. above av. terrain, 997-ft. above ground, 1259-ft. above sea level.

Latitude	32°	22'	01''
Longitude	87°	52'	03''

Transmitter: 6.2-mi. NW of Linden, AL.

Ownership: State of Alabama.

Began Operation: September 13, 1970.

A-1264

Personnel: See WBIQ, Birmingham.

WDIQ

Dozier

Ch. 2

Licensee: Alabama Educational Television Commission.

Studio: See WBIQ, Birmingham.

Telephone: 205-496-3631.

Technical Facilities: Channel No. 2 (54-60 MHz). Authorized power: 100-kw visual, 10-kw aural. Antenna: 695-ft. above av. terrain, 566-ft. above ground, 1052-ft. above sea level.

Latitude	31°	33'	16''
Longitude	86°	23'	32''

Transmitter: Mervillis Mill Rd.

Ownership: State of Alabama.

Began Operation: August 8, 1956.

Personnel: See WBIQ, Birmingham.

WFIQ

Florence

Ch. 36

Licensee: Alabama Educational Television Commission.

Studio: See WBIQ, Birmingham.

Telephone: 205-332-4422.

Technical Facilities: Channel No. 36 (602-608 MHz). Authorized power: 589-kw visual, 58.9-kw aural. Antenna: 760-ft. above av. terrain, 538-ft. above ground, 1476-ft. above sea level.

Latitude	34°	34'	48''
Longitude	87°	46'	28''

Transmitter: 1.8-mi. N of Jonesboro.

Ownership: State of Alabama.

Began Operation: August 9, 1967.

Personnel: See WBIQ, Birmingham.

WHIQ

Huntsville

Ch. 25

Licensee: Alabama Educational Television Commission.

Studio: See WBIQ, Birmingham.

Telephone: 205-536-8450.

Technical Facilities: Channel No. 25 (536-542 MHz). Authorized power: 631-kw visual, 126-kw aural. Antenna: Horizontal, 1173-ft. above av. terrain, 339-ft. above ground, 1962-ft. above sea level.

Latitude	34°	44'	16''
Longitude	86°	32'	02''

Transmitter: 706 Reed Dr.
Ownership: State of Alabama.
Began Operation: November 15, 1965.
Personnel: See WBIQ, Birmingham.

WGIQ

Louisville

Ch. 43

Licensee: Alabama Educational Television Commission.
Studio: See WBIQ, Birmingham.
Telephone: 205-775-8846.
Technical Facilities: Channel No. 43 (644-650 MHz). Authorized power: 708-kw visual, 70.8-kw aural. Antenna: 940-ft. above av. terrain, 795-ft. above ground, 1400-ft. above sea level.

Latitude	31°	44'	00''
Longitude	85°	25'	46''

Transmitter: 0.4-mi. W of Texasville, AL.

Ownership: State of Alabama.
Began Operation: September 9, 1968.
Personnel: See WBIQ, Birmingham.

WEIQ

Mobile

Ch. 42

Licensee: Alabama Educational Television Commission.
Studio: See WBIQ, Birmingham.
Telephone: 205-438-9656.
Technical Facilities: Channel No. 42 (638-644 MHz). Authorized power: 1170-kw visual, 117-kw aural. Antenna: 600-ft. above av. terrain, 543-ft. above ground, 702-ft. above sea level.

Latitude	30°	39'	33''
Longitude	87°	53'	33''

Transmitter: Near Spanish Fort, 0.6-mi. S of U.S. Hwy. 31.

Ownership: State of Alabama.
Began Operation: November 18, 1964.
Personnel: See WBIQ, Birmingham.

WAIQ

Montgomery

Ch. 26

Licensee: Alabama Educational Television Commission.
Studio: See WBIQ, Birmingham.
Telephone: 205-832-6900. Fax: 205-251-2172.
Technical Facilities: Channel No. 26 (542-548 MHz). Authorized power: 1420-kw max. visual, 22.9-kw aural. Antenna: 600-ft. above av. terrain, 787-ft. above ground, 527-ft. above sea level.

Latitude	32°	22'	52''
Longitude	86°	17'	30''

Transmitter: Patterson Field, 1300 Upper Wetumpka Rd., Montgomery.

Ownership: State of Alabama.
Began Operation: December 18, 1962.
Personnel: See WBIQ, Birmingham.

1990 Edition

WCIQ

Mount Cheaha State Park

Ch. 7

Licensee: Alabama Educational Television Commission.
Studio: See WBIQ, Birmingham.
Technical Facilities: Channel No. 7 (174-180 MHz). Authorized power: 316-kw visual, 31.6-kw aural. Antenna: 2000-ft. above av. terrain, 574-ft. above ground, 2981-ft. above sea level.

Latitude	33°	29'	06''
Longitude	85°	48'	32''

Transmitter: Mount Cheaha, near Munford.

Ownership: State of Alabama.
Began Operation: January 7, 1955.
Personnel: See WBIQ, Birmingham.

ALASKA

KAKM

Anchorage

Ch. 7

Licensee: Alaska Public Television Inc., 2677 Providence Dr., Anchorage, AK 99508.
Studio: 2677 Providence Drive, Anchorage, AK 99508.
Telephone: 907-563-7070.
Technical Facilities: Channel No. 7 (174-180 MHz). Authorized power: 163-kw max. visual, 15.63-kw aural. Antenna: 781-ft. above av. terrain, 773-ft. above ground, 889-ft. above sea level.

Latitude	61°	25'	22''
Longitude	149°	52'	20''

Transmitter: Mile 2, Mackinzie Rd.

Satellite Earth Station: Collins, 10-meter.
Ownership: Non-profit corporation.
Began Operation: May 7, 1975.
Represented (legal): Dow, Lohnes & Albertson.

Personnel:
 ELMO SACKETT, general manager.
 FRANK MENGEL, chief engineer.
 DICK ENDERS, program manager.
 JANETTE HORVAT, business manager.
 GORDON BOLAR, development director.
 JAMES V. ALEXANDER, production manager.

KYUK-TV

Bethel

Ch. 4

Licensee: Bethel Broadcasting Inc., Box 468, Bethel, AK 99559.
Studio: Box 468, Bethel, AK 99559.
Telephone: 907-543-3131.
Technical Facilities: Channel No. 4 (66-72 MHz). Authorized power: 4.67-kw visual, 1.16-kw aural. Antenna: 200-ft. above av. terrain, 255-ft. above ground, 280-ft. above sea level.

Latitude	60°	47'	33''
Longitude	161°	46'	22''

Transmitter: 640 Radio St.

Satellite Earth Station: Collins, 10-meter; Collins, Rockwell receivers.

Public/ETV Stations—Alaska

AM Affiliate: KYUK, 5-kw, 580 kHz.

News Service: AP.

Ownership: Bethel Bcstg. Inc., 100%. Myron Nanney, pres. Also operates translators serving southwestern Alaska.

Began Operation: September 14, 1972.

Represented (legal): Wilkinson, Barker, Knauer & Quinn.

Personnel:

JERRY BRIGHAM, general manager.
BRAD HUMELSINE, chief engineer.
KIM McDONALD, program director.
JOHN McDONALD, production manager.

KUAC-TV

Fairbanks

Ch. 9

Licensee: University of Alaska, KUAC, Fairbanks, AK 99775-1420.

Studio: U. of Alaska, Theatre Bldg., Fairbanks, AK 99775-1420.

Telephone: 907-474-7491.

Technical Facilities: Channel No. 9 (186-192 MHz). Authorized power: 46.8-kw visual, 8.33-kw aural. Antenna: 500-ft. above av. terrain, 151-ft. above ground, 1451-ft. above sea level.

Latitude	64°	54'	42''
Longitude	147°	46'	38''

Transmitter: Ridge approx. 1-mi. N of Farmers Loop Rd., 4.5-mi. from Fairbanks.

Satellite Earth Station: Andrew, 10-meter; Collins receivers.

FM Affiliate: KUAC-FM, 10.5-kw, 104.7 MHz (No. 284), 440-ft.

News Services: AP, APRN, NPR.

Ownership: University of Alaska.

Began Operation: December 22, 1971.

Represented (legal): Cohn & Marks.

Personnel:

BRUCE SMITH, general manager.
DAVID L. WALSTAD, engineering director.
JOHN REISINGER, chief engineer.
GREG RUFF, program director.
ARLYS WESTFALL, business manager.
ANN DEHNER, marketing director.

KTOO-TV

Juneau

Ch. 3

Licensee: Capital Community Bcstg. Inc., 224 Fourth St., Juneau, AK 99801.

Studio: 224 Fourth St., Juneau, AK 99801.

Telephone: 907-586-1670. Fax: 907-586-3612.

Technical Facilities: Channel No. 3 (60-66 MHz). Authorized power: 2.45-kw visual, 0.49-kw aural. Antenna: Minus 1016-ft. above av. terrain, 259-ft. above ground, 308-ft. above sea level.

Latitude	58°	18'	03.80''
Longitude	134°	25'	21.30''

Transmitter: Federal Bldg., 9th & Glacier Ave., Juneau.

Satellite Earth Station: Collins, 10-meter.

FM Affiliate: KTOO-FM, 2.4-kw, 104.3 MHz (No. 282).

News Service: AP.

Ownership: Non-profit corp. Steve Nelson, chmn.; Sioux Plummer, vice chmn.; Amy Kyle, treas.; Frederick Hoskinson, Annabelle Lund & Kate Tesar, members.

Began Operation: October 1, 1978.

A-1266

Represented (legal): Schwartz, Woods & Miller.

Personnel:

STEVE NELSON, chairman.
SIOUX PLUMMER, vice chairman.
PETER A. FRID, president & general manager.
BILL LEGERE, vice president.
AMY KYLE, treasurer.
JOE AXFORD, chief engineer.
JAMES MAHAN, production director.
BETSY BRENNEMAN, program director.

ARIZONA

KAET

Phoenix

Ch. 8

Licensee: Arizona Board of Regents, Arizona State University, Tempe, AZ 85287.

Studio: Stauffer Communications Arts Bldg., Tempe, AZ 85281.

Telephone: 602-965-3506. Fax: 602-965-1000.

Technical Facilities: Channel No. 8 (180-186 MHz). Authorized power: 316-kw visual, 47.4-kw aural. Antenna: 1756-ft. above av. terrain, 308-ft. above ground, 2953-ft. above sea level.

Latitude	33°	20'	00''
Longitude	112°	03'	49''

Transmitter: South Mountain, 5-mi. S of Phoenix.

Multichannel TV Sound: Stereo and separate audio program.

Satellite Earth Stations: Collins, 10-meter; Simulstat, 5-meter; Collins, Microdyne receivers.

News Service: AP.

Ownership: Arizona State U. for the Board of Regents.

Began Operation: January 30, 1961.

Represented (legal): Schwartz, Woods & Miller.

Personnel:

CHARLES R. ALLEN, general manager.
LEE FRISCHKNECHT, assistant general manager.
DAN DURRENBERGER, station manager.
MICHAEL A. THOMSEN, telecommunications manager.
BETH VERSHURE, program manager.
GLENN TURNER, business manager.
PATRICIA A. MILLER, school service manager.
JOSEPH J. MANNING, engineering manager.
JOHN F. LANG II, development director.
BARBARA MAACK, creative services manager.
MICHAEL WONG, news director.
JOHN MARTINEZ, operations manager.

KUAS-TV

Tucson

Ch. 27

Licensee: Arizona Board of Regents, Modern Languages Bldg., Room 225, U. of Arizona, Tucson, AZ 85721.

Studio: Modern Languages Bldg., Room 225, U. of Arizona, Tucson, AZ 85721.

Telephone: 602-621-7365. Fax: 602-621-9105.

Technical Facilities: Channel No. 27 (548-554 MHz). Authorized power: 30.2-kw max. visual, 3-kw max. aural. Antenna: 573-ft. above av. terrain, 30-ft. above ground, 3125-ft. above sea level.

Latitude	32°	12'	53''
Longitude	111°	00'	21''

Transmitter: Tumamoc Hill, Tucson.

Ownership: U. of Arizona.

Began Operation: July 18, 1988.

Represented (legal): Dow, Lohnes & Albertson.

Personnel:

CEPHAS BOWLES, acting general manager.
DONALD BURGESS, station manager.
TOM BOONE, chief engineer.

KUAT-TV

Tucson

Ch. 6

Licensee: Arizona Board of Regents, U. of Arizona, Modern Languages Bldg., Tucson, AZ 85721.

Studio: Modern Languages Bldg., U. of Arizona, Tucson, AZ 85721.

Telephone: 602-621-5828.

Technical Facilities: Channel No. 6 (82-88 MHz). Authorized power: 35.5-kw visual, 3.55-kw aural. Antenna: 3635-ft. above av. terrain, 192-ft. above ground, 8722-ft. above sea level.

Latitude	32°	24'	55''
Longitude	110°	42'	54''

Transmitter: Mount Bigelow, 18-mi. NE of Tucson.

Multichannel TV Sound: Stereo only.

Satellite Earth Station: Collins, 10-meter; Rockwell, Scientific-Atlanta receivers.

AM Affiliate: KUAT, 50-kw, 1550 kHz.

FM Affiliate: KUAT-FM, 12.5-kw, 90.5 MHz (No. 213), 3580-ft.

Ownership: U. of Arizona. Dr. Henry Koffler, pres.

Began Operation: March 8, 1959.

Represented (legal): Dow, Lohnes & Albertson.

Personnel:

CEPHAS BOWLES, acting general manager.
DONALD BURGESS, assistant general manager & director of programming.
RON STEWART, director of engineering.
DORIS GROOM, development manager.
OLIVIA SMITH, program manager.
FRAN SHERLOCK, production manager.

ARKANSAS

KETG

Arkadelphia

Ch. 9

Licensee: Arkansas ETV Commission, 350 S. Donaghey St., Box 1250, Conway, AR 72032.

Studio: See KETS, Little Rock.

Technical Facilities: Channel No. 9 (186-192 MHz). Authorized power: 316-kw visual, 31.6-kw aural. Antenna: 1066-ft. above av. terrain, 1110-ft. above ground, 1340-ft. above sea level.

Latitude	33°	54'	26''
Longitude	93°	06'	46''

Transmitter: 2-mi. SE of Gurdon, AR.

Satellite Earth Stations: In operation.

Ownership: Arkansas ETV Commission.

Began Operation: October 2, 1976.

Personnel: See KETS, Little Rock.

1990 Edition

KUAT-TV is a market leader with



6939 Power Inn Road
Sacramento, CA 95828
916-383-1177

See our ad on Page C-115

KAFT

Fayetteville

Ch. 13

Licensee: Arkansas ETV Commission, 350 S. Donaghey St., Box 1250, Conway, AR 72032.

Studio: See KETS, Little Rock.

Technical Facilities: Channel No. 13 (210-216 MHz). Authorized power: 316-kw visual, 31.6-kw aural. Antenna: 1680-ft. above av. terrain, 1138-ft. above ground, 3449-ft. above sea level.

Latitude	35°	48'	53''
Longitude	94°	01'	41''

Transmitter: 5.7-mi. NE of Winslow.

Satellite Earth Stations: In operation.

Ownership: Arkansas ETV Commission.

Began Operation: September 18, 1976.

Personnel: See KETS, Little Rock.

KTEJ

Jonesboro

Ch. 19

Licensee: Arkansas ETV Commission, 350 S. Donaghey St., Box 1250, Conway, AR 72032.

Studio: See KETS, Little Rock.

Technical Facilities: Channel No. 19 (500-506 MHz). Authorized power: 1232-kw max. visual, 123-kw max. aural. Antenna: 1020-ft. above av. terrain, 945-ft. above ground, 1345-ft. above sea level.

Latitude	35°	54'	14''
Longitude	90°	46'	14''

Transmitter: 1.6-mi. E of Bono, AR.

Satellite Earth Stations: In operation.

Ownership: Arkansas ETV Commission.

Began Operation: May 1, 1976.

Personnel: See KETS, Little Rock.

KETS

Little Rock

Ch. 2

Licensee: Arkansas ETV Commission, 350 S. Donaghey St., Box 1250, Conway, AR 72032.

Studio: 350 S. Donaghey St., Conway, AR 72032.

Telephones: 501-682-2386; 501-450-1727. Fax: 501-329-1674.

Technical Facilities: Channel No. 2 (54-60 MHz). Authorized power: 100-kw visual, 10-kw aural. Antenna: 1781-ft. above av. terrain, 1775-ft. above ground, 2047-ft. above sea level.

Latitude	34°	28'	23''
Longitude	92°	12'	11''

Transmitter: U.S. Hwy. 65, 2-mi. N of Redfield, AR.

Satellite Earth Station: Collins, 10-meter; Collins receivers.

Ownership: Arkansas ETV Commission. George Campbell, chmn.; Rochelle Betton, secy.

Public/ETV Stations—Arkansas

Began Operation: December 4, 1966.

Represented (legal): Dow, Lohnes & Albertson.

Personnel:

SUSAN HOWARTH, executive director.
JOHN CHEEK, educational director.
LARRY FOLEY, program director.
GARY SCHULTZ, director of engineering.
TED DOUGLAS, promotion & marketing director.
DONNA SMITH, business manager.

KEMV

Mountain View

Ch. 6

Licensee: Arkansas ETV Commission, 350 S. Donaghey St., Box 1250, Conway, AR 72032.

Studio: See KETS, Little Rock.

Technical Facilities: Channel No. 6 (82-88 MHz). Authorized power: 100-kw visual, 10-kw aural. Antenna: 1390-ft. above av. terrain, 995-ft. above ground, 2515-ft. above sea level.

Latitude	35°	48'	47''
Longitude	92°	17'	24''

Transmitter: 1.5-mi. NNE of Fox, AR.

Satellite Earth Stations: In operation.

Ownership: Arkansas ETV Commission.

Began Operation: November 16, 1980.

Personnel: See KETS, Little Rock.

KLEP

Newark

Ch. 17

Licensee: Newark Public Schools, Hwy. 233, Newark, AR 72562.

Studio: Newark Public Schools, Hwy. 233, Newark, AR 72562.

Telephone: 501-799-8691.

Technical Facilities: Channel No. 17 (488-494 MHz). Authorized power: 14.9-kw max. visual, 1.49-kw max. aural. Antenna: 530-ft. above av. terrain, 455-ft. above ground, 848-ft. above sea level.

Latitude	35°	43'	25''
Longitude	91°	26'	40''

Transmitter: Hwy. 233, 1.5-mi. N of Newark.

Ownership: Newark Public Schools. Bobby R. DePoyster, superintendent.

Began Operation: June 17, 1985.

Represented (engineering): E. Harold Munn Jr. & Associates Inc.

Personnel:

FRED AHLBORN, general manager.

CALIFORNIA

KRCB-TV

Cotati

Ch. 22

Licensee: Rural California Bcstg. Corp., 5850 Labath Ave., Rohnert Park, CA 94927.

Studio: 5850 Labath Ave., Rohnert Park, CA 94927.

Telephones: 707-585-8522; 415-883-2322.

A-1268

Technical Facilities: Channel No. 22 (518-524 MHz). Authorized power: 68.2-kw max. visual, 6.82-kw max. aural. Antenna: 1928-ft. above av. terrain, 76-ft. above ground, 2520-ft. above sea level.

Latitude	38°	20'	54''
Longitude	122°	34'	37''

Transmitter: Sonoma Mountain Rd. 3.1-mi. WSW of Glen Ellen.

Satellite Earth Station: SatCom, 7-meter C-band; Scientific-Atlanta receivers.

Ownership: Rural California Bcstg. Corp., 100%; non-profit corp. Principals: Leroy Lounibos, pres.; Marc Libarie, v.p.; Mildred Howie, secy.; Dave Martinelli, treas.

Began Operation: December 2, 1984.

Personnel:

NANCY DOBBS, general manager.
DAWN EISLER-SMITH, station manager.
LEANA SIMS, chief engineer.
LESLIE SWANSON, development director.

KEET

Eureka

Ch. 13

Licensee: Redwood Empire Public TV Inc., Box 13, Eureka, CA 95502.

Studio: 7246 Humboldt Hill Rd., Eureka, CA 95501.

Telephone: 707-445-0813.

Technical Facilities: Channel No. 13 (210-216 MHz). Authorized power: 181.2-kw visual, 16.4-kw aural. Antenna: 1690-ft. above av. terrain, 300-ft. above ground, 2989-ft. above sea level.

Latitude	40°	43'	36''
Longitude	123°	58'	19''

Transmitter: Barry Ridge, 10.8-mi. SE of Eureka.

Multichannel TV Sound: Stereo only.

Satellite Earth Station: Collins, 10-meter C-band; Collins receivers.

Ownership: Non-profit corp.

Began Operation: April 14, 1969.

Personnel:

ST. CLAIR B. ADAMS, general manager.
JOEL HOUSEHOLTER, chief engineer.
KAREN BARNES, program director.
MARK BUCKLEY, production manager.
KEN CROUCH, promotion director.
DEBBIE KAWAS, business manager.

KMTF

Fresno

Ch. 18

Licensee: KMTF Channel 18 Inc., 733 L St., Fresno, CA 93721.

Studio: 733 L St., Fresno, CA 93721.

Technical Facilities: Channel No. 18 (494-500 MHz). Authorized power: 562-kw visual, 112-kw aural. Antenna: 2220-ft. above av. terrain, 245-ft. above ground, 3641-ft. above sea level.

Latitude	36°	44'	45''
Longitude	119°	16'	52''

Transmitter: Bear Mountain, 28-mi. E of Fresno.

Satellite Earth Station: Andrew, 10-meter C-band; Collins, Rockwell receivers.

Ownership: Non-stock, non-profit corp. William Lyles, chmn.; Mary Louise Vivier, vice chmn.; Carolyn Golden, secy.; John Wissler, financial officer.

Began Operation: April 10, 1977.

Personnel:

COLIN OUGHERTY, general manager.
JEANNINE ROWE, development director.
JOHN C. WHITE, program director.
BRIAN ZIEGLER, public affairs director.
RODGER HIXON, chief engineer.
JOYCE WEISS, business manager.

KOCE-TV

Huntington Beach

Ch. 50

Licensee: Board of Trustees, Coast Community College, 1370 Adams Ave., Costa Mesa, CA 92626.

Studio: 15751 Gothard St., Huntington Beach, CA 92647.

Telephone: 714-895-5623.

Technical Facilities: Channel No. 50 (686-692 MHz). Authorized power: 2750-kw max. & 290-kw horizontal visual, 295-kw max. & 295-kw horizontal aural. Antenna: 1090-ft. above av. terrain, 254-ft. above ground, 1590-ft. above sea level.

Latitude	33°	58'	19''
Longitude	117°	56'	57''

Transmitter: Skyline Dr. in Puente Hills, 3-mi. N of La Habra.

Satellite Earth Station: Collins, 10-meter C-band; Collins, Scientific-Atlanta receivers.

Ownership: Coast Community College District. Walt Howald, pres., board of trustees.

Began Operation: November 20, 1972.

Represented (legal): Tierney & Swift.

Represented (engineering): Hammett & Edison Inc.

Personnel:

WALT HOWALD, president, board of trustees.
DON SINEX, chief engineer.
ROBERT C. MOFFETT, director, engineering/operations.
SANDEE HARDEN, assistant to the station manager.
JIM SLOCUM, director, business services.
ROBERTA SMITH, program director.
JUDE SCHAEFER, promotion director.

KCET

Los Angeles

Ch. 28

Licensee: Community TV of Southern California, 4401 Sunset Blvd., Los Angeles, CA 90027.

Studio: 4401 Sunset Blvd., Los Angeles, CA 90027.

Telephone: 213-666-6500. TWX: 910-321-4396.

Technical Facilities: Channel No. 28 (554-560 MHz). Authorized power: 2450-kw max. & 148-kw horizontal visual, 240-kw max. & 14.8-kw horizontal aural. Antenna: Directional, 3040-ft. above av. terrain, 363-ft. above ground, 6022-ft. above sea level.

Latitude	34°	13'	26''
Longitude	118°	03'	44''

Transmitter: Mount Wilson.

Multichannel TV Sound: Stereo and separate audio program.

Satellite Earth Stations: Andrew, 10-meter C-band; Hughes, 5-meter C-band; Collins, Hughes, Rockwell receivers.

Ownership: Non-profit corp. William H. Kobin, pres. & chief exec. officer; J. Patrick Whaley, secy.; Keith Larson, treas.

Began Operation: September 28, 1964.

Represented (legal): Arent, Fox, Kintner, Plotkin & Kahn.

Represented (engineering): Hammett & Edison Inc.

Personnel:

WILLIAM H. KOBIN, president & chief executive officer.
DONALD YOUPA, executive vice president.
NANCY RISHAGEN, senior vice president, human resources & planning.

GLENN SCHROEDER, senior vice president & general counsel.
GARY FERRELL, senior vice president, finance & chief financial officer.
PHYLIS GELLER, senior vice president, national productions.
STEPHEN KULCZYCKI, senior vice president & station manager.
DAVID CRIPPENS, senior vice president, educational enterprises.
WILLIAM LANDERS, vice president, engineering & operations.
EDWARD MORENO, vice president, community services.
BARBARA GOEN, vice president of public information.
HAL SMEDER, director of technical operations.
TOM THOMPSON, executive producer, news & public affairs.
BONNIE WININGS, director of viewer marketing.
JACQUELINE KAIN, director of broadcasting.
TIMOTHY CONROY, vice president, mktg. & business development.

KLCS

Los Angeles

Ch. 58

Grantee: Los Angeles Unified School District, Box 3307, Los Angeles, CA 90051.

Studio: 1061 W. Temple, Los Angeles, CA 90012.

Telephone: 213-625-6958.

Technical Facilities: Channel No. 58 (734-740 MHz). Authorized power: 1910-kw max. & 550-kw horizontal visual, 110-kw horizontal aural. Antenna: 2870-ft. above av. terrain, 180-ft. above ground, 5836-ft. above sea level.

Latitude	34°	13'	26''
Longitude	118°	03'	45''

Transmitter: Mount Wilson.

Satellite Earth Stations: In operation; Scientific-Atlanta receivers.

Ownership: City Board of Education.

Began Operation: November 5, 1973.

Represented (legal): Cohn & Marks.

Personnel:

PATRICIA PRESCOTT MARSHALL, general manager.
PELHAM HENRY, special assistant to general manager.
JOHN RUSSELL, chief engineer.
ELAINE DANNY, program director.
MARY FRANCISCO, business manager.
LOWELL THOMAS, marketing director.
SABRINA FAIR THOMAS, manager of program scheduling.

KIXE-TV

Redding

Ch. 9

Licensee: Northern California Educational TV Assn. Inc., 603 N. Market St., Redding, CA 96003.

Studios: 603 N. Market St., Redding, CA 96003; 319 Main St., Chico, CA 95928.

Mailing Address: Box 9, Redding, CA 96099.

Telephone: 916-243-5493. Fax: 916-243-7443.

Technical Facilities: Channel No. 9 (186-192 MHz). Authorized power: 115-kw visual, 12-kw aural. Antenna: 3590-ft. above av. terrain, 99-ft. above ground, 6308-ft. above sea level.

Latitude	40°	36'	09''
Longitude	122°	39'	01''

Transmitter: Shasta-Bally.

Satellite Earth Station: Andrew, 10-meter C-band; Rockwell, Scientific-Atlanta receivers.

Ownership: Non-profit association. Maynard Tescher, pres., board of directors.

Began Operation: October 5, 1964.

Represented (legal): Schwartz, Woods & Miller.

Public/ETV Stations—California

Personnel:

VICTOR HOGSTROM, general manager.
BRANTLEY HUNTER, station engineer.
MYRON TISDEL, program director.
MILTON GREAVES, news director.
PENNY WEBB, promotion director.
LOIS ULBERG, business manager.
KRISTIN SANTILENA, marketing director.

KVIE

Sacramento-Stockton

Ch. 6

Licensee: KVIE Inc., Box 6, Sacramento, CA 95812.

Studio: 2480 Garden Hwy., Sacramento, CA 95833.

Mailing Address: Box 6, Sacramento, CA 95812.

Telephone: 916-929-5843. Fax: 916-444-3375.

Technical Facilities: Channel No. 6 (82-88 MHz). Authorized power: 100-kw visual, 10-kw aural. Antenna: 1861-ft. above av. terrain, 1869-ft. above ground, 1871-ft. above sea level.

Latitude	38°	16'	18''
Longitude	121°	30'	18''

Transmitter: 1400 Twin Cities Rd., Walnut Grove, CA.

Multichannel TV Sound: Stereo and separate audio program.

Satellite Earth Station: Collins, 10-meter C-band; Collins, Drake receivers.

Ownership: Non-profit corporation.

Began Operation: February 23, 1959.

Represented (legal): Dow, Lohnes & Albertson.

Personnel:

JOHN HERSHBERGER, president & general manager.
NICKI SHEARER, vice president for development.
JOHN C. O'DONNELL, vice president for operations & engineering.
JAN TILMON, vice president for programming.

KVCR-TV

San Bernardino

Ch. 24

Licensee: San Bernardino Community College District, 631 S. Mount Vernon Ave., San Bernardino, CA 92410.

Studio: 701 S. Mount Vernon Ave., San Bernardino, CA 92410.

Telephone: 714-888-6511.

Technical Facilities: Channel No. 24 (530-536 MHz). Authorized power: 1318-kw max. & 991-kw horizontal visual, 131.8-kw max. & 99.1-kw horizontal aural. Antenna: 1641-ft. above av. terrain, 213-ft. above ground, 3166-ft. above sea level.

Latitude	33°	57'	57''
Longitude	117°	17'	05''

Transmitter: Approx. 1.5-mi. NE of Box Springs.

Satellite Earth Station: Collins, 10-meter; Collins receivers.

FM Affiliate: KVCR, 24.5-kw, 91.9 MHz (No. 220), 120-ft.

News Services: PBS, UPI.

Ownership: Non-profit organization. Charles Beeman, chairman; Otto Roemmich, chancellor.

Began Operation: September 11, 1962.

Represented (legal): Tierney & Swift.

Personnel:

THOMAS LITTLE, general manager.
LEW WARREN, director of programming & operations.
KEN KENDALL, chief engineer.
PATTY HUTCHISON, community service director.

A-1270

DON LEIFFER, publicity director.
AL GONDOS, production manager.
DAVE HINMAN, development director.

KPBS-TV

San Diego

Ch. 15

Licensee: Board of Trustees, The California State University for San Diego University.

Studio: San Diego State University, San Diego, CA 92182.

Mailing Address: 5164 College Ave., San Diego, CA 92115.

Telephones: 619-594-1515; 619-265-6489, engineering.

Telex: 446582. Fax: 619-265-6417.

Technical Facilities: Channel No. 15 (476-482 MHz). Authorized power: 3020-kw max. visual, 302-kw max. aural. Antenna: 2010-ft. above av. terrain, 224-ft. above ground, 2791-ft. above sea level.

Latitude	32°	41'	47''
Longitude	116°	56'	07''

Transmitter: Mount San Miguel, 13-mi. E of San Diego.

Multichannel TV Sound: Stereo only.

Satellite Earth Stations: Andrew, 10-meter C-band; Anixter-Mark, 5-meter C-band; Comtech, 3.8-meter Ku-band; Collins, Scientific-Atlanta, Standard Communications receivers.

FM Affiliate: KPBS-FM, 1.75-kw, 89.5 MHz (No. 208), 1902-ft.

News Service: UPI.

Ownership: The Board of Trustees, The California State University for San Diego State U.

Began Operation: June 25, 1967.

Represented (legal): Bryan, Cave, McPheeters & McRoberts.

Personnel:

PAUL J. STEEN, general manager.
BRADFORD B. WARNER, program manager.
DONALD R. MARTIN, telecommunications manager.
GLORIA PENNER SNYDER, director of television program production.
HORST BRUENJES, administration manager.
JOHN B. FOLSOM, engineering manager.
WILLIAM HAUGHT, chief engineer.
PATRICIA FINN, promotion director.
SUSAN DUTTON, development manager.

KQEC

San Francisco

Ch. 32

Licensee: KQEC Inc., 500 Eighth St., San Francisco, CA 94103.

Studio: 500 Eighth St., San Francisco, CA 94103.

Telephone: 415-864-2000. Fax: 415-553-2241.

Technical Facilities: Channel No. 32 (578-584 MHz). Authorized power: 1333-kw max. & 513-kw horizontal visual, 132-kw max. aural. Antenna: 1670-ft. above av. terrain, 980-ft. above ground, 1810-ft. above sea level.

Latitude	37°	45'	20''
Longitude	122°	27'	05''

Transmitter: Mount Sutro, San Francisco.

Ownership: KQEC Inc.

Began Operation: March 9, 1954 as a commercial station. Left air June 21, 1958; resumed operation Feb. 16, 1966. After purchase by Metromedia, left air again, resumed July 1, 1968. FCC approved gift to present owner by Metromedia Sept. 9, 1970 (Television Digest, Vol. 10:20, 37). Resumed operation June 28, 1971. Left air Aug. 23, 1972. Resumed operation Jan. 1, 1977.

Represented (legal): Dow, Lohnes & Albertson.

Personnel: See KQED, San Francisco.

KQED

San Francisco

Ch. 9

Licensee: KQED Inc., 500 Eighth St., San Francisco, CA 94103.

Studio: 500 Eighth St., San Francisco, CA 94103.

Telephone: 415-864-2000. **Fax:** 415-553-2241.

Technical Facilities: Channel No. 9 (186-192 MHz). Authorized power: 316-kw visual, 63.2-kw aural. Antenna: 1670-ft. above av. terrain, 980-ft. above ground, 1810-ft. above sea level.

Latitude	37°	45'	20''
Longitude	122°	27'	05''

Transmitter: Mount Sutro, San Francisco.

Satellite Earth Station: Collins, 10-meter C-band; Collins, Scientific-Atlanta receivers.

FM Affiliate: KQED-FM, 110-kw, 88.5 MHz (No. 203), 1270-ft.

News Service: AP.

Ownership: KQED Inc. Walter K. Morris, chmn.; Robert L. Green, vice-chmn.; Josefina C. Baltodano, secy.

Began Operation: April 2, 1954.

Represented (legal): Dow, Lohnes & Albertson.

Personnel:

ANTHONY S. TIANO, president & general manager.
 EUGENE S. ZASTROW, executive vice president & director of engineering.
 ROBERT A. JOHNSTON JR., chief financial officer.
 NATAN KATZMAN, vice president & TV stations manager.
 CHRISTOPHER S. DANN, vice president, marketing & development.
 BEVERLY ORNSTEIN, director, current affairs.
 MILTON CHEN, director, instructional television services.
 SUSAN McCORMICK, publisher, *San Francisco Focus Magazine*.
 JAMES SCALEM, program director.
 GAYLE YAMADA, director, cultural programming.

KTEH

San Jose

Ch. 54

Licensee: KTEH-TV Foundation, 100 Skyport Dr., San Jose, CA 95115.

Studio: 100 Skyport Dr., San Jose, CA 95115.

Telephone: 408-998-5554.

Technical Facilities: Channel No. 54 (710-716 MHz). Authorized power: 661-kw max. visual, 132-kw max. aural. Antenna: 1922-ft. above av. terrain, 137-ft. above ground, 2707-ft. above sea level.

Latitude	37°	29'	07''
Longitude	121°	51'	57''

Transmitter: Monument Peak, 10-mi. N of San Jose.

Ownership: KTEH-TV Foundation, non-profit corp. Emery H. Rogers, chmn.; Richard P. Napoli, vice chmn.; Thomas E. Fanella, pres.; Pete Whitman, secy.

Began Operation: October 19, 1964.

Represented (legal): Schwartz, Woods & Miller.

Personnel:

THOMAS FANELLA, president & general manager.
 KAY INGRAM, broadcasting director.
 FRANK FOGUE, chief engineer.
 NANCY BALDACCI, traffic specialist.
 KAREN ROBERTS, program manager.
 CHERYL WALTER, finance manager.

KCSM-TV

San Mateo-San Francisco

Ch. 60

Licensee: San Mateo County Community College District, 1700 W. Hillsdale Blvd., San Mateo, CA 94402.

Studio: 1700 W. Hillsdale Blvd., San Mateo, CA 94402.

Telephones: 415-574-6202; 415-574-6586.

Technical Facilities: Channel No. 60 (746-752 MHz). Authorized power: 1550-kw visual, 155-kw aural. Antenna: 1210-ft. above av. terrain, 181-ft. above ground, 752-ft. above sea level.

Latitude	37°	41'	07''
Longitude	122°	26'	01''

Transmitter: Mount San Bruno, San Francisco.

FM Affiliate: KCSM, 14-kw, 91.1 MHz (No. 216), 330-ft.

News Service: AP.

Ownership: Public educational institution. Glenn P. Smith, chancellor; Dr. Lois Callahan, pres.

Began Operation: October 12, 1964.

Represented (legal): Tierney & Swift.

Represented (engineering): Hammett & Edison Inc.

Personnel:

RICHARD ZANARDI, acting general manager.
 JULIE JACOB, program director.
 FRANCIS J. MORGAN, chief engineer.
 NEDRA MOORE, traffic director.
 JIM THRELKELD, production manager.
 CLAIRE MACK, community affairs.

KNXT

Visalia

Ch. 49

Licensee: Diocese of Fresno Education Corp., 1550 N. Fresno St., Fresno, CA 93703.

Studios: 1550 N. Fresno St., Fresno, CA 93703; 520 N. Church St., Visalia, CA 93291.

Telephone: 209-486-4949.

Technical Facilities: Channel No. 49 (680-686 MHz). Authorized power: 2150-kw max. visual, 215-kw max. aural. Antenna: 2738-ft. above av. terrain, 170-ft. above ground, 5886-ft. above sea level.

Latitude	36°	17'	14''
Longitude	118°	50'	17''

Transmitter: Section 9, R28E, T18S, Visalia.

Satellite Earth Stations: Comtech, 5-meter; Prodelln, 4-meter; Comtech, 3.6-meter; M/A-Com, Microdyne receivers.

News Service: CNN Headline News.

Ownership: Non-profit corp. Joseph J. Madera, pres.; J. Wayne Hayes, v.p.; John Esquivel secy-treas.

Began Operation: November 2, 1986.

Represented (legal): Reed, Smith, Shaw & McClay.

Represented (engineering): Serge Bergen.

Personnel:

MARVIN G. HARRISON, general manager.
 ROSA MARIA GENDRON, traffic director.
 STEVE LeBEL, engineering director.
 MICHAEL JORDAN, program director.
 BETTY GERARDIN, special events coordinator.

Public/ETV Stations—Colorado

COLORADO

KBDI-TV

Broomfield

Ch. 12

Licensee: Front Range Educational Media Corp., Box 1740, Denver, CO 80201.

Studio: 1531 Stout St., Denver, CO 80202.

Telephone: 303-825-1212.

Technical Facilities: Channel No. 12 (204-210 MHz). Authorized power: 229-kw visual, 22.9-kw aural. Antenna: 2420-ft. above av. terrain, 66-ft. above ground, 11,496-ft. above sea level.

Latitude	39°	40'	55''
Longitude	105°	29'	49''

Transmitter: Squaw Mountain, 4-mi. S of Idaho Springs.

Satellite Earth Station: Prodelin, 4.5-meter C-band; M/A-Com, Scientific-Atlanta receivers.

Ownership: Non-profit corp. Nancy Bell, pres.; Barbara Jones, secy.

Began Operation: February 22, 1980.

Represented (legal): Mintz, Levin, Cohn, Ferris, Glovsky & Popeo.

Personnel:

TED KRICHELS, general manager.
DALE KIRSTEIN, director of engineering & operations.
NICK FRAZER, program manager.

KRMA-TV

Denver

Ch. 6

Licensee: Council for Public Television, Channel 6 Inc., 1261 Glenarm Place, Denver, CO 80204-9972.

Studio: 1261 Glenarm Place, Denver, CO 80204-9972.

Telephone: 303-892-6666. **Fax:** 303-825-5844.

Technical Facilities: Channel No. 6 (82-88 MHz). Authorized power: 100-kw visual, 32.7-kw aural. Antenna: 880-ft. above av. terrain, 210-ft. above ground, 7676-ft. above sea level.

Latitude	39°	43'	47''
Longitude	105°	14'	59''

Transmitter: 2.5-mi. SW of center of Golden on Lookout Mountain.

Multichannel TV Sound: Stereo only.

Satellite Earth Stations: Andrew, 10-meter C-band; Comsert, 1.5-meter Ku-band; Collins, General Instrument, Scientific-Atlanta receivers.

Ownership: Channel 6 Inc., non-profit corp. Carle Stenmark, chmn.; Thomas Gibson, vice chmn.; Kenneth Doyle, treas.; Suzie Robinson, secy.

Began Operation: January 30, 1956.

Represented (legal): Dow, Lohnes & Albertson.

Represented (engineering): Kessler & Gehman Associates Inc.

Personnel:

DONALD D. JOHNSON, president & general manager.
TRUDY FOWLER, director of development & marketing.
RONALD K. SALAK, director of programming & production.
KEITH E. SWANSON, director of administration & finance.
MICHAEL C. HALPIN, director of operations.
DON KINNEY, senior producer, public affairs.
SCOTT F. SCHEEL, director of engineering.
BILL THORN, promotion director.
DONNA R. SANFORD, assistant program manager.

KWBI-TV

Denver

Ch. 41

Licensee: Colorado Christian University, 16075 W. Belleview Ave., Morrison, CO 80465-9698.

Studio: 16075 W. Belleview Ave., Morrison, CO 80465-9698.

Telephone: 303-697-5924.

Technical Facilities: Channel No. 41 (632-638 MHz). Authorized power: 741-kw max. visual, 74.1-kw max. aural. Antenna: 1153-ft. above av. terrain, 45-ft. above ground, 8010-ft. above sea level.

Latitude	39°	35'	59''
Longitude	105°	12'	35''

Transmitter: 0.6-mi. E of Turkey Creek Canyon Rd., near Indian Hills.

Satellite Earth Stations: Paraclipse, 3-meter C-band; 3-meter C-band; Echosphere receivers.

FM Affiliate: KWBI(FM), 91.1 MHz, 100 kw, 1,184-ft.

News Service: CNN Headline News.

Ownership: Non-profit corp. Gerald Stafford, chmn.; Kenel J. Touryan, vice chmn.; Keith Williams, secy.; Roland Hieb, treas.

Began Operation: August 20, 1988.

Represented (engineering): Vir James, P.C., Broadcast Engineering.

Personnel:

MICHAEL K. BRINKS, general manager.
AL STEWART, chief engineer.
SHELLY FROHS, promotion director.

KTSC

Pueblo-Colorado Springs

Ch. 8

Licensee: University of Southern Colorado, Pueblo, CO 81001.

Studio: 2200 Bonforte Blvd, Pueblo, CO 81001-4901.

Telephone: 303-543-8800.

Technical Facilities: Channel No. 8 (180-186 MHz). Authorized power: 316-kw visual, 63.1-kw aural. Antenna: 1224-ft. above av. terrain, 977-ft. above ground, 6195-ft. above sea level.

Latitude	38°	22'	24''
Longitude	104°	33'	27''

Transmitter: Baculite Mesa, 8-mi. NE of Pueblo.

Satellite Earth Station: Collins, 10-meter; Rockwell receivers.

Ownership: State university.

Began Operation: February 3, 1971.

Personnel:

GREGORY B. SINN, general manager.
TOM AUJE, chief engineer.
CHARLES BARKER, traffic manager.
JACK DeBLASI, development specialist.
RON WEEKES, production supervisor.

CONNECTICUT

WEDW

Bridgeport

Ch. 49

Licensee: Connecticut Educational Telecommunications Corp., 240 New Britain Ave., Hartford, CT 06106.

Studio: 250 Harbor Dr., Box 10210, Stamford, CT 06904-2210.

Telephone: 203-965-6080.

Technical Facilities: Channel No. 49 (680-686 MHz). Authorized power: 1950-kw max. visual. Antenna: 730-ft. above av. terrain, 476-ft. above ground, 1007-ft. above sea level.

Latitude	41°	16'	43''
Longitude	73°	11'	08''

Transmitter: Booth Hill, 6.9-mi. N of Bridgeport center.

Satellite Earth Stations: In operation; Scientific-Atlanta receivers.

News Service: AP.

Ownership: See WEDH, Hartford, CT.

Began Operation: December 17, 1967.

Represented (legal): Dow, Lohnes & Albertson.

Represented (engineering): Harold Dorschug.

Personnel:

JERRY FRANKLIN, president & chief executive officer.
 DEAN HOKE, general manager.
 GLENN BROWN, director of broadcast operations.
 WAYNE ESTABROOKS, chief engineer.
 SHIRLY HANER, director of public information.
 MERCER FIELD, director of development.

WEDH

Hartford

Ch. 24

Licensee: Connecticut Educational Telecommunications Corp., 240 New Britain Ave., Hartford, CT 06106.

Studio: 240 New Britain Ave., Hartford, CT 06106.

Telephone: 203-278-5310.

Technical Facilities: Channel No. 24 (530-536 MHz). Authorized power: 817-kw max. & 685-kw horizontal visual, 83-kw max. & 69.2-kw horizontal aural. Antenna: 855-ft. above av. terrain, 455-ft. above ground, 1158-ft. above sea level.

Latitude	41°	46'	27''
Longitude	72°	48'	20''

Transmitter: Deercliff Rd., Avon, CT.

Multichannel TV Sound: Stereo only.

Satellite Earth Stations: Transmit/receive Collins, 10-meter; Collins, M/A-Com, Scientific-Atlanta receivers.

Ownership: Connecticut Public Broadcasting Inc., non-profit organization. Also operates WEDW, Bridgeport; WEDN, Norwich & WEDY, New Haven, CT.

Began Operation: October 1, 1962.

Represented (legal): Schwartz, Woods & Miller.

Personnel:

JERRY FRANKLIN, president & chief executive officer.
 ALFRED STEEL JR., director, development & financial affairs.
 SHARON BLAIR, director of program development.
 LARRY RIFKIN, director of programming & public relations.
 FRANCIS ABRAMOWICZ, director of broadcasting/engineering.
 JOHN W. KEAN, manager, technical planning.

WEDY

New Haven

Ch. 65

Licensee: Connecticut Educational Telecommunications Corp., 240 New Britain Ave., Hartford, CT 06106.

Studio: See WEDH, Hartford.

1990 Edition

KWBI-TV is a market leader with



6939 Power Inn Road
 Sacramento, CA 95828
 916-383-1177

See our ad on Page C-115

Technical Facilities: Channel No. 65 (776-782 MHz). Authorized power: 7.87-kw max. & 4.47-kw horizontal visual, 0.89-kw max. & 0.5-kw horizontal aural. Antenna: 270-ft. above av. terrain, 106-ft. above ground, 446-ft. above sea level.

Latitude	41°	19'	42''
Longitude	72°	54'	25''

Transmitter: East Rock Park, New Haven.

Satellite Earth Stations: Transmit/receive Collins; M/A-Com, Scientific-Atlanta receivers.

Ownership: See WEDH, Hartford, CT.

Began Operation: December 1, 1974.

Personnel: See WEDH, Hartford.

WEDN

Norwich

Ch. 53

Licensee: Connecticut Educational Telecommunications Corp., 240 New Britain Ave., Hartford, CT 06106.

Studio: See WEDH, Hartford.

Technical Facilities: Channel No. 53 (704-710 MHz). Authorized power: 801.64-kw max. & 737.86-kw horizontal visual, 80.16-kw max. & 73.78-kw horizontal aural. Antenna: 680-ft. above av. terrain, 460-ft. above ground, 995-ft. above sea level.

Latitude	41°	31'	11''
Longitude	72°	10'	04''

Transmitter: 3.2-mi. S of Fitchville, CT.

Satellite Earth Station: Transmit/receive Collins; M/A-Com, Scientific-Atlanta receivers.

Ownership: See WEDH, Hartford, CT.

Began Operation: March 5, 1967.

Personnel: See WEDH, Hartford.

DELAWARE

WDPB

Seaford

Ch. 64

Licensee: WHYY Inc., 5th & Scott Sts., Wilmington, DE 19805.

Studio: See WHYY-TV, Wilmington.

Telephone: 302-575-1515. Telex: 910-240-9481.

Technical Facilities: Channel No. 64 (770-776 MHz). Authorized power: 191-kw max. visual, 19.1-kw max. aural. Antenna: 650-ft. above av. terrain, 657-ft. above ground, 666-ft. above sea level.

Latitude	38°	39'	15''
Longitude	75°	36'	42''

Transmitter: 6.9-mi. N of Laurel Airport on Virginia Ave., Seaford.

Ownership: WHYY Inc. Allan Campbell, chmn.

Began Operation: December 4, 1981. Assignment of license from Delaware Citizens Committee to WHYY Inc. granted February 28, 1986.

Public/ETV Stations—Delaware

Represented (legal): Schwartz, Woods & Miller.

Personnel:

RAY FANTINI, engineer.
See also WHY-TV, Wilmington, DE.

WHYY-TV

Wilmington

Ch. 12

Licensee: WHYY Inc., 150 N. 6th St., Philadelphia, PA 19106.

Studios: 5th & Scott Sts., Wilmington, DE 19805; 150 N. 6th St., Philadelphia, PA 19106.

Telephones: 215-351-1200; 302-575-1515. **Telex:** 910-240-9481.

Fax: 215-351-0398.

Technical Facilities: Channel No. 12 (204-210 MHz). Authorized power: 309-kw visual, 30.9-kw aural. Antenna: 960-ft. above av. terrain, 1022-ft. above ground, 1369-ft. above sea level.

Latitude	40°	02'	30"
Longitude	75°	14'	24"

Transmitter: Roxborough Antenna Farm, Domino Lane & Umbria Ave., Philadelphia, PA.

Multichannel TV Sound: Stereo only.

Satellite Earth Stations: Collins, 10-meter Ku & C-band; ChannelMaster, 4-meter C-band; Collins, ChannelMaster receivers.

FM Affiliate: WHY-FM, 13.5-kw, 90.9 MHz (No. 215), 1131-ft.

News Service: AP.

Ownership: Non-profit corporation composed of business, civic, educational & cultural representatives in the Greater Philadelphia, New Jersey & Delaware areas. Alan Campbell, chmn.

Began Operation: September 12, 1963.

Represented (legal): Schwartz, Woods & Miller.

Personnel:

FREDERICK BREITENFELD JR., president.
ROGER G. HALL, senior vice president, corporate development.
ROBERT C. ALTMAN, vice president, marketing & development.
NESSA FORMAN, vice president, communications.
ROBERT PRINDIBLE, vice president, finance.
DAVID A. OTHMER, vice president & television station manager.
D. BRADFORD SPEAR, vice president & radio station manager.
WILLIAM WEBER, vice president, engineering & technical operations.
HAROLO M. PARSONS JR., manager of operations.
ARTHUR ELLIS, associate director, public information.
JOHN C. DORAN, chief engineer.
NANCY KARIBJANIAN, news director.
MICHAEL QUATTRONE, program director.
SUSAN GREATOREX, promotion director.
PAT MELLER, controller.
KATHY McCANN, facilities.

DISTRICT OF COLUMBIA

WETA-TV

Washington

Ch. 26

Licensee: Greater Washington Educational Telecommunications Assn., Box 2626, Washington, DC 20013.

Studio: 3620 27th St. S, Arlington, VA 22206.

Telephone: 703-998-2600. **Fax:** 703-824-8343.

Technical Facilities: Channel No. 26 (542-548 MHz). Authorized power: 2250-kw max. & 1618-kw horizontal visual, 225-kw max. & 162-kw horizontal aural. Antenna: 770-ft. above av. terrain, 809-ft. above ground, 1049-ft. above sea level.

Latitude	38°	57'	49.40"
Longitude	77°	06'	18.20"

Holds CP for change to 2296-kw max. visual, 766-ft. above av. terrain, 777-ft. above ground, 1017-ft. above sea level. BPET-890111KE.

Transmitter: 5204 River Rd., Bethesda, MD.

Multichannel TV Sound: Stereo and separate audio program.

Satellite Earth Station: Vertex, 4.57-meter Ku-band; DX Engineering receivers.

FM Affiliate: WETA-FM, 75-kw, 90.9 MHz (No. 215), 610-ft.

News Services: Reuters, UPI.

Ownership: The Greater Washington Educational Telecommunications Assn., a non-profit corp. composed of trustees representing public, educational & cultural institutions in the Washington, DC, Maryland & Virginia metropolitan area. Sharon Rockefeller, chairman, board of trustees; Malcolm McDonald, vice chairman; Louise E. Sagalyn, secretary; Ward B. Chamberlin Jr., president, WETA-TV; Elizabeth P. Campbell, vice president, community affairs, WETA-TV; Stanley Woodward, chairman, WETA Community Advisory Council; Stephen Ailes, (ex officio), chairman emeritus; Aaron Goldman, chairman emeritus; Max M. Kampelman, (ex officio), chairman emeritus; E. William Henry, chairman emeritus.

Began Operation: October 2, 1961.

Represented (legal): Ginsberg, Feldman & Bress.

Represented (engineering): Cohen, Dippell & Everist, P.C.

Personnel:

WARD B. CHAMBERLAIN JR., president & general manager.
SALLY WELLS, senior vice president, development.
M. LYNWOOD HEIGES JR., senior vice president, operations, engineering & facilities.
JOYCE CAMPBELL, senior vice president, programming.
MICHAEL CUNNINGHAM, senior vice president, finance.
ELIZABETH CAMPBELL, vice president, community affairs.
SUSAN RICHMOND, vice president, membership.
LYNN FONTANA, vice president, educational activities.
NANCY FARRROW, director, human resources.
TAMMY ROBINSON, vice president, cultural affairs.
RICKI GREENE, vice president, news & public affairs.
ANN PINCUS, vice president, communications.
NETTIE SIMMONS, affirmative action administrator.
JONATHAN WELLS, corporate marketing director.
RICHARD RICHTER, executive producer, new & public affairs.

WHMM

Washington

Ch. 32

Licensee: Howard University, 2222 Fourth St. NW, Washington, DC 20059.

Studio: 2222 Fourth St. NW, Washington, DC 20059.

Telephone: 202-636-5600.

Technical Facilities: Channel No. 32 (578-584 MHz). Authorized power: 5000-kw max. & 1580-kw horizontal visual, 500-kw max. & 158-kw horizontal aural. Antenna: 700-ft. above av. terrain, 809-ft. above ground, 1049-ft. above sea level.

Latitude	38°	57'	49"
Longitude	77°	06'	18"

Transmitter: 5204 River Rd., Bethesda, MD.

Satellite Earth Stations: Scientific-Atlanta, 10-meter C-band; Paracclipse, 3-meter C-band; Scientific-Atlanta, Drake receivers.

Ownership: Howard University. John Jacobs, chmn.; Harry Garber, vice chmn.; Dr. James Edward Cheek, pres.; Dr. Constance S. Rotan, secy.; Melvin Jones, treas.

Began Operation: November 17, 1980.

Represented (engineering): Cohen, Dippell & Everist, P.C.

Personnel:

EDWARD JONES JR., general manager.
CLARENCE BRODUS, director of operations & engineering.
R. PHYLLIS WATKINS, business manager.
SYDNEY WHITE, marketing & development manager.
ISSAC MINTER, special projects manager.
DIANA MARCHBANKS, traffic manager.

FLORIDA

WRES

Cocoa

Ch. 18

Licensee: Brevard Community College, 1519 Clear Lake Rd., Cocoa, FL 32922.

Studio: 1519 Clearlake Rd., Cocoa, FL 32922.

Telephone: 407-632-1111.

Technical Facilities: Channel No. 18 (494-500 MHz). Authorized power: 28.3-kw max. visual, 2.8-kw max. aural. Antenna: 400-ft. above av. terrain, 400-ft. above ground, 417-ft. above sea level.

Latitude	28°	21'	14''
Longitude	80°	48'	57''

Transmitter: 1.25-mi. SW of Hwy. 95 & Rte. 520, 5-mi. SW of Cocoa.

Satellite Earth Stations: Microdyne, 3-meter C-band; Microdyne, 3-meter Ku-band.

Ownership: Brevard Community College. Non-profit educational institution. Maxwell C. King, pres.; Irene H. Burnett, Philip F. Nohr, Ralph M. Williams & John Henry Jones, dirs.

Began Operation: June 18, 1987.

Represented (legal): Bechtel, Borsari, Cole & Paxson.

Personnel:

MAXWELL C. KING, president.
HARVEY JACKSON, general manager.
WILLARD SINK, chief engineer.
LOIS BROYLES, production manager.
WILLIAM REID, operations manager.

WSFP-TV

Fort Myers

Ch. 30

Licensee: State Board of Regents, acting for and on behalf of University of South Florida, 4202 Fowler Ave., Tampa, FL 33620.

Studio: Channel 30 Dr., Bonita Springs, FL 33923.

Telephones: 813-598-9737; 813-489-9585.

Technical Facilities: Channel No. 30 (566-572 MHz). Authorized power: 1321-kw max. & 525-kw horizontal visual, 158-kw horizontal aural. Antenna: 965-ft. above av. terrain, 992-ft. above ground, 1022-ft. above sea level.

Latitude	26°	48'	54''
Longitude	81°	45'	44''

Transmitter: 2.9-mi. S of Tuckers Corner.

Satellite Earth Stations: In operation; Scientific-Atlanta receivers.

Ownership: State Board of Regents of Florida.

Began Operation: August 15, 1983.

Personnel:

DR. JAMES B. HECK, general manager.
KIRK LEHTOMAA, station manager.
EARL CARRON, chief engineer.
TERRY DUGAS, program director.
CYNDI DORAGH, promotion director.
LIZ KARL, business manager.

WUFT

Gainesville

Ch. 5

Licensee: State Board of Regents, acting for and on behalf of University of Florida, 2000 Journalism Bldg., WUFT, Gainesville, FL 32611.

Studio: Journalism & Communications Bldg., University of Florida, Gainesville, FL 32611.

Telephone: 904-392-5551.

Technical Facilities: Channel No. 5 (76-82 MHz). Authorized power: 100-kw visual, 20-kw aural. Antenna: 860-ft. above av. terrain, 869-ft. above ground, 1049-ft. above sea level.

Latitude	29°	42'	34''
Longitude	82°	23'	51''

Transmitter: Devil's Millhopper, 5.5-mi. NW of city.

Multichannel TV Sound: Stereo only.

Satellite Earth Stations: Collins, 10-meter C-band; 3.5-meter Ku-band; Collins receivers.

News Services: AP, CNN.

Ownership: Board of Regents of State of Florida. C. DuBose Ausley, chmn.

Began Operation: November 17, 1958.

Represented (legal): Schwartz, Woods & Miller.

Represented (engineering): Kessler & Gehman Associates Inc.

Personnel:

RICHARD LEHNER, general manager.
JAMES MORGESE, station manager.
AL HOLT, engineering director.
RICHARD HOFMANN, news director.
LYN ANN JONES, program director.
LARRY DANKNER, business manager.
DEBORAH RUSSI, marketing director.
BRENT WILLIAMS, development director.
PETER MORRILL, production manager.
MICHAEL DOYLE, public information director.

WJCT

Jacksonville

Ch. 7

Licensee: WJCT Inc., 100 Festival Park Ave., Jacksonville, FL 32202.

Studio: 100 Festival Park Ave., Jacksonville, FL 32202.

Telephone: 904-353-7770.

Technical Facilities: Channel No. 7 (174-180 MHz). Authorized power: 316-kw visual, 31.6-kw aural. Antenna: 915-ft. above av. terrain, 1026-ft. above ground, 937-ft. above sea level.

Latitude	30°	16'	53''
Longitude	81°	34'	15''

Transmitter: 8675-2 Hogan Rd.

Satellite Earth Stations: Collins, 10-meter C-band; Scientific-Atlanta, 4.5-meter C-band; Collins, Scientific-Atlanta receivers.

FM Affiliate: WJCT-FM, 100-kw, 89.9 MHz (No. 210), 835-ft.

Ownership: WJCT Inc., non-profit corp.

Began Operation: September 10, 1958.

Represented (legal): Schwartz, Woods & Miller.

Represented (engineering): Kessler & Gehman Associates Inc.

Personnel:

FRED REBMAN, president & chief executive officer.
GENE NAPIER, vice president, operations.
RICHARD BROWN, vice president, programming.
BETTY McILWAIN, director of finance.
VICTOR DiGENTI, director of information services.
KAREN DUGUID, director of corporate relations.
DICK HEUER, program manager.
MATTIE FRASER, administrative assistant/personnel.

WLRN-TV

Miami

Ch. 17

Licensee: School Board of Dade County, 1440 N.E. Second Ave., Miami, FL 33132.

Public/ETV Stations—Florida

Studio: 172 N.E. 15th St., Miami, FL 33132.

Telephone: 305-376-1717.

Technical Facilities: Channel No. 17 (488-494 MHz). Authorized power: 2767-kw visual, 276-kw aural. Antenna: Top-mounted on WPBT Tower, 1012-ft. above av. terrain, 1039-ft. above ground, 1049-ft. above sea level.

Latitude	25°	57'	29.50''
Longitude	80°	12'	44.10''

Transmitter: 695 N.W. 199th St., Miami, FL.

Multichannel TV Sound: Stereo & separate audio program.

Satellite Earth Stations: Andrew, 10-meter C-band; Microdyne, 5-meter Ku & C-band; Microdyne, 3.6-meter C-band; Collins, Microdyne receivers.

FM Affiliate: WLRN-FM, 100-kw, 91.3 MHz (No. 217), 659-ft.

News Services: APRN, NPR, FPR.

Ownership: The School Board of Dade County. Dr. Joseph A. Fernandez, superintendent

Began Operation: September 7, 1962.

Represented (legal): Bryan, Cave, McPheeters & McRoberts.

Personnel:

DON MacCULLOUGH, general manager.
CLARENCE MOSLEY, director of engineering.
RAYWARD DUNNELL, program manager.
RON RAYMOND, production supervisor.
JOY SHAW, director, program development.
MARCIA HOPE, communications manager.
LEONARD TAVE, marketing director.
CARLA COLD, business manager.

WPBT

Miami-Fort Lauderdale

Ch. 2

Licensee: Community TV Foundation of South Florida Inc., 14901 N.E. 20th Ave., Miami, FL 33181.

Studio: 14901 N.E. 20th Ave., Miami, FL 33181.

Telephone: 305-949-8321.

Technical Facilities: Channel No. 2 (54-60 MHz). Authorized power: 100-kw visual, 20-kw aural. Antenna: 930-ft. above av. terrain, 938-ft. above ground, 934-ft. above sea level.

Latitude	25°	57'	29.50''
Longitude	80°	12'	44.10''

Transmitter: 695 N.W. 199th St., Miami.

Multichannel TV Sound: Stereo only.

Satellite Earth Stations: Transmit/receive Andrew, 9.2-meter C-band; Andrew, 10-meter C-band; Avantek, Collins receivers.

Ownership: Community TV Foundation of South Florida Inc. Non-profit corp.

Began Operation: April 12, 1955.

Represented (legal): Wilmer, Cutler & Pickering.

Represented (engineering): A. D. Ring & Associates, P.C.

Personnel:

GEORGE DOOLEY, president & chief executive officer.
STEPHEN L. ROGERS, senior vice president & general manager.
JOHN FELTON, vice president, programming.
MICHAEL BOYLAN, vice president, production.
JOHN REYNOLDS, vice president, development.
LINDA O'BRYON, vice president, news & public affairs.
CRAIG BRUSH, vice president, marketing.
SHIRLEY CARROLL, vice president, finance.
DIANE WESTFALL, vice president, administrative services.
GRAHAM SIMMONS, vice president, engineering.
BETTE MARTIN, program publicity manager.
MIRIAM CARCIGA, facilities operations coordinator.

WCEU

New Smyrna Beach

Ch. 15

Licensee: Coastal Educational Broadcasters, 1200 Volusia Ave., Daytona Beach, FL 32015.

Studio: 1200 Volusia Ave., Daytona Beach, FL 32015.

Telephone: 904-254-3045. **Telex:** 904-254-3008.

Technical Facilities: Channel No. 15 (476-482 MHz). Authorized power: 708-kw max. & visual, 35.4-kw max. Antenna: 576-ft. above av. terrain, 569-ft. above ground, 606-ft. above sea level.

Latitude	29°	10'	24''
Longitude	81°	09'	24''

Holds CP for change to 674.5-kw max. visual, 33.72-kw max. aural, 1447-ft. above av. terrain, 1425-ft. above ground, 1479-ft. above sea level, lat. 28° 55' 16'', long. 81° 19' 09'', transmitter to 2-mi. SW of Orange City. BPET-871216KE.

Transmitter: Indian Lake Rd., 7-mi. WSW of Daytona Beach.

Satellite Earth Stations: Microdyne, 5-meter C-band; Microdyne, 3.8-meter Ku & C-band.

Ownership: Daytona Beach Community College. J. Wayne Bieghle, chmn.; Noah C. McKinnon Jr., vice chmn.; David Burt, Sally Gillespie, Kenneth B. Hawthorne, Charles Lichtigman, Leonard M. Sacks & George R. Williams, dirs.

Began Operation: February 8, 1988.

Represented (legal): May & Dunne, Chartered.

Represented (engineering): Kessler & Gehman Associates Inc.

Personnel:

DR. DON A. THIGPEN, general manager.
RUSS ADKINS, station manager.
WILLIAM E. SCHWARTZ, chief engineer.
PETE MINISCALCO, program director.
SUZANNE REYNOLDS, promotion director.
GEORGE CLARK, business manager.
SANOMA ROBERTSON, marketing director.

WMFE-TV

Orlando

Ch. 24

Licensee: Community Communications Inc., 11510 E. Colonial Dr., Orlando, FL 32817-4699.

Studio: 11510 E. Colonial Dr., Orlando, FL 32817-4699.

Telephone: 407-273-2300.

Technical Facilities: Channel No. 24 (530-536 MHz). Authorized power: 1260-kw max. & 1000-kw horizontal visual, 200-kw horizontal aural. Antenna: 1250-ft. above av. terrain, 1608-ft. above ground, 1673-ft. above sea level.

Latitude	28°	36'	08''
Longitude	81°	05'	38''

Transmitter: 3.5-mi. N of Bithlo, FL.

Satellite Earth Station: Collins, 10-meter; Collins receivers.

News Service: AP.

Ownership: Non-profit corp. governed by a board of trustees. Christos Miliotes, chmn.; Stephen McKenney Steck, pres.; Aldo Vivona, v.p. & secy-treas.

Began Operation: March 15, 1965.

Represented (legal): Schwartz, Woods & Miller.

Represented (engineering): Kessler & Gehman Associates Inc.

Personnel:

STEPHEN MCKENNEY STECK, president.
ALDO VIVONA, vice president, administration & finance.
MALCOLM WALL, vice president, broadcasting.
JOSEPH S. HEARN, director of operations.
MIKE SIMMONS, chief engineer.

BEN HARDCASTLE, director of programming.
 PAT SCHULTZ, promotion manager.
 SUE AKOMER, business manager.
 JOYCE WHITING, marketing manager.

WFSG

Panama City

Ch. 56

Licensee: Board of Regents of Florida, acting for and on behalf of Florida State University, 2565 Pottsdamer St., Tallahassee, FL 32304.

Studio: See WFSU-TV, Tallahassee.

Telephone: 904-487-3170.

Technical Facilities: Channel No. 56 (722-728 MHz). Authorized power: 1150-kw max. visual, 11.5-kw max. aural. Antenna: 500-ft. above av. terrain, 470-ft. above ground, 531-ft. above sea level.

Latitude	30°	22'	02''
Longitude	85°	55'	29''

Requests modification of CP for change to 11475-kw max. visual. BMPET-890302LA.

Transmitter: 6-mi. NW adjacent to Steelfield Rd., 3.2-mi. W of Hwy. 79, near West Bay.

Satellite Earth Stations: Transmit/receive Andrew, 10-meter; Rockwell, Collins receivers.

Ownership: Non-profit institution.

Began Operation: July 22, 1988.

Represented (legal): Bryan, Cave, McPheeters & McRoberts.

Represented (engineering): Charles T. Wooten Broadcast Engineering.

Personnel:

MADISON HODGES, general manager.
 WOODFIN WALKER, director of engineering.
 DAVE LAUTHER, chief engineer.
 KAL RUPPEL, news & programming director.
 MIKE DUNN, production manager.
 MIKE ARNOLD, art director.

WSRE

Pensacola

Ch. 23

Licensee: District Board of Trustees of Pensacola Jr. College, Pensacola, FL.

Studio: 1000 College Blvd., Pensacola, FL 32504.

Telephone: 904-484-1200.

Technical Facilities: Channel No. 23 (524-530 MHz). Authorized power: 3045-kw max. visual, 610-kw max. aural. Antenna: 481-ft. above av. terrain, 481-ft. above ground, 561-ft. above sea level.

Latitude	30°	26'	36''
Longitude	87°	14'	26''

Transmitter: 1403 W. Fairfield Dr., Pensacola.

Multichannel TV Sound: Stereo only.

Satellite Earth Stations: Collins, 10-meter; Microdyne, 3.5-meter; Collins, Pinzone. Scientific-Atlanta receivers.

Ownership: District Board of Trustees of Pensacola Jr. College.

Began Operation: September 11, 1967.

Personnel:

ALLAN PIZZATO, general manager, TV services director.
 RAY HOWARD, chief engineer.
 STEVE AGERTON, assistant chief engineer.
 DENISE HALL, program director.
 JANE BECKMAN, business manager.
 MIKE CHAMBERLAIN, production manager.

WFSU-TV

Tallahassee

Ch. 11

Licensee: Board of Regents of Florida, acting for and on behalf of Florida State University, 107 W. Gaines St., Tallahassee, FL.

Studio: 2565 Pottsdamer St., Florida State University, Tallahassee, FL 32304-4509.

Telephone: 904-487-3170.

Technical Facilities: Channel No. 11 (198-204 MHz). Authorized power: 316-kw visual, 31.6-kw aural. Antenna: 777-ft. above av. terrain, 774-ft. above ground, 897-ft. above sea level.

Latitude	30°	21'	29''
Longitude	84°	36'	39''

Transmitter: 6.9-mi. SW of Holland, FL at Apalachicola National Forest Junction.

Multichannel TV Sound: Stereo only.

Satellite Earth Stations: Transmit/receive SatCom, 9.2-meter C-band; Andrew, 10-meter C-band; Collins, Microdyne, Rockwell receivers.

FM Affiliate: WFSU-FM, 50-kw, 91.5 MHz (No. 236), 205-ft.

Ownership: Board of Regents, Florida State U.

Began Operation: September 20, 1960.

Represented (legal): Bryan, Cave, McPheeters & McRoberts.

Personnel:

MADISON HODGES, general manager.
 WOODY WALKER, chief engineer.
 KAL RUPPEL, program director.
 DONNA LANDRUM, business manager.
 DONNA McHUGH, marketing director.
 MIKE DUNN, production manager.
 MIKE ARNOLD, art director.

WEDU

Tampa-St. Petersburg

Ch. 3

Licensee: Florida West Coast Public Broadcasting Inc., 1300 North Blvd., Tampa, FL 33607.

Studio: 1300 North Blvd., Tampa, FL 33607.

Mailing Address: Box 4033, Tampa, FL 33667-4033.

Telephone: 813-253-2736.

Technical Facilities: Channel No. 3 (60-66 MHz). Authorized power: 100-kw visual, 12.5-kw aural. Antenna: 935-ft. above av. terrain, 1021-ft. above ground, 1096-ft. above sea level.

Latitude	27°	50'	52.50''
Longitude	82°	15'	48.00''

Holds CP for change to 1551-ft. above av. terrain, 1536-ft. above ground, 1611-ft. above sea level, lat. 27° 49' 48'', long. 82° 15' 59'', transmitter to 4-mi. SE of Riverview. BPET-881220KF.

Transmitter: Boyette Rd., Riverview, FL.

Multichannel TV Sound: Stereo only.

Satellite Earth Stations: Andrew, 10-meter C-band; Gardiner, 5.6-meter C-band; Collins, Scientific-Atlanta receivers.

Ownership: Florida West Coast Public Broadcasting Inc. James Stitt, chmn.; Ted Rogers, vice chmn.; Mark Damen, pres.; Barbara Pieper, secy.; Valda Guess, treas.

Began Operation: October 27, 1958.

Represented (legal): Schwartz, Woods & Miller.

Personnel:

MARK DAMEN, president.
 ELSIE GARNER, assistant general manager.
 JAMES STASKO, director of programming services.
 DENNIS DOYLE, director of engineering.
 CHRISTINA WHITE, promotion director.

Public/ETV Stations—Florida

WUSF-TV

Tampa-St. Petersburg

Ch. 16

Licensee: Board of Regents, acting for and on behalf of University of South Florida, Tampa, FL 33620.

Studio: 4202 Fowler Ave., Tampa, FL 33620.

Telephone: 813-974-4000.

Technical Facilities: Channel No. 16 (482-488 MHz). Authorized power: 1050-kw visual, 110-kw aural. Antenna: 1010-ft. above av. terrain, 1021-ft. above ground, 1096-ft. above sea level.

Latitude	27°	50'	52.50''
Longitude	82°	15'	48.00''

Transmitter: Boyette Rd., Riverview, FL.

Satellite Earth Station: Collins, 10-meter; Rockwell receivers.

FM Affiliate: WUSF, 100-kw, 89.7 MHz (No. 209), 810-ft.

Ownership: State of Florida.

Began Operation: September 12, 1966.

Represented (legal): Cohn & Marks.

Personnel:

JAMES B. HECK, general manager.
KENNETH D. STANTON, associate general manager.
DAVID B. ROCHELLE, station manager.
DDN FREEMAN, chief engineer.
WILLIAM BRADY, program manager.
CLYDE McCAIN, production manager.
MARTHA COOPER, communications director.

WXEL-TV

West Palm Beach

Ch. 42

Licensee: South Florida Public Telecommunications Inc., Drawer 6607, West Palm Beach, FL 33405.

Studio: 505 S. Congress Ave., Boynton Beach, FL 33426.

Telephone: 407-732-7850.

Technical Facilities: Channel No. 42 (638-644 MHz). Authorized power: 2150-kw max. visual, 215-kw max. aural. Antenna: 1440-ft. above av. terrain, 1533-ft. above ground, 1549-ft. above sea level.

Latitude	26°	34'	37''
Longitude	80°	14'	32''

Transmitter: 7.7-mi. WSW of Greenacres City.

Multichannel TV Sound: Stereo only.

Satellite Earth Stations: Andrew, 10-meter C-band; Andrew, 4.5-meter C-band; Scientific-Atlanta receivers.

FM Affiliate: WXEL, 25-kw, 90.7 MHz (No. 214), 350-ft.

News Services: NPR, UPI.

Ownership: South Florida Public Telecommunications Inc. Lewis M. Sang, chmn.; Richard Kip, vice chmn.; Sam Marantz, pres. emeritus

Began Operation: July 8, 1982.

Represented (legal): Schwartz, Woods & Miller.

Represented (engineering): Rubin, Bednarek & Associates Inc.

Personnel:

SAM J. BARBARD, president & general manager.
DORLIS JOHNSON, senior vice president, finance & administration.
ED MURPHY, vice president, engineering.
JAMES D. MDRAN, vice president & station manager.
VIRGINIA MIKULA, vice president, development.
WENDY CHAMBERLAIN, vice president, corporate communications.
DEBORAH CALOWELL MARTYN, news director.

A-1278

LAURA MALL, program director.
CARL EIDSVAAAG, marketing director.
PAT EILEEN D'MEARA, radio station manager.

GEORGIA

WGTV

Athens-Atlanta

Ch. 8

Licensee: Georgia Public Telecommunications Commission, 1540 Stewart Ave. SW, Atlanta, GA 30310.

Studio: Network Control, 1540 Stewart Ave. SW, Atlanta, GA 30310.

Telephone: 404-756-4700.

Technical Facilities: Channel No. 8 (180-186 MHz). Authorized power: 316-kw visual, 56.2-kw aural. Antenna: 1132-ft. above av. terrain, 420-ft. above ground, 2049-ft. above sea level.

Latitude	33°	48'	18.33''
Longitude	84°	08'	39.70''

Transmitter: Stone Mountain.

Multichannel TV Sound: Stereo only.

Satellite Earth Stations: 2 in operation; Rockwell, Scientific-Atlanta receivers.

News Service: AP.

Ownership: Georgia State Commission. Also operates WCLP-TV, Chatsworth; WDCO-TV, Cochran; WJSP-TV, Columbus; WACS-TV, Dawson; WABW-TV, Pelham; WVAN-TV, Savannah; WXGA-TV, Waycross & WCES-TV, Wrens.

Began Operation: May 23, 1960.

Represented (legal): Arent, Fox, Kintner, Plotkin & Kahn.

Personnel:

DR. RICHARD E. OTTINGER, executive director & general manager.
FRANK BUGG, deputy director.
GEDRGE WEARN, director of programming.
D. MAX WILSON, director of ITV.
RICHARD E. CRAMER, director of administration.
AL KORN, director of engineering.
CARDLYN KOWALSKI, director of public relations & information.
JONATHAN SACK, director of development.
BRYANT SAILORS, chief engineer, No. 2 Robert E. Lee Blvd., Stone Mountain, GA 30083.

WPBA

Atlanta

Ch. 30

Licensee: Board of Education of City of Atlanta, 210 Pryor St. SW, Atlanta, GA 30335.

Studio: 740 Bismark Rd. NE, Atlanta, GA 30324.

Telephone: 404-827-8900.

Technical Facilities: Channel No. 30 (566-572 MHz). Authorized power: 776-kw visual, 77.6-kw aural. Antenna: 1090-ft. above av. terrain, 1170-ft. above ground, 2045-ft. above sea level.

Latitude	33°	48'	27''
Longitude	84°	20'	26''

Holds CP for change to 1380-kw max. visual, 1096-ft. above av. terrain, 1033-ft. above ground, 2016-ft. above sea level, lat. 33° 45' 35'', long. 84° 20' 07''. BPET-880119KF.

Transmitter: Briarcliff Rd. & Shepherd Lane NE.

Satellite Earth Stations: Transmit/receive Scientific-Atlanta, 10-meter; Collins, Scientific-Atlanta receivers.

FM Affiliate: WABE, 100-kw, 90.1 MHz (No. 211), 410-ft.

News Service: UPI.

Ownership: Board of Education of the City of Atlanta. D. F. Glover, pres.

Began Operation: February 17, 1958.

Personnel:

ADRIENNE DOWLING, general manager.
 JOHN HUGHES, deputy director.
 JOANNE D. COX, television program manager.
 LUCY LEREAH, development director.
 ERIC WESTON, public relations director.
 BERNICE CHANDLER, business manager.
 JOHN L. DOCKERY, chief engineer.
 DUNCAN PEARSON, assistant chief engineer.

WCLP-TV

Chatsworth-Dalton

Ch. 18

Licensee: Georgia Public Telecommunications Commission, 1540 Stewart Ave. SW, Atlanta, GA 30310.

Studio: See WGTV, Athens-Atlanta.

Telephone: 404-695-2422.

Technical Facilities: Channel No. 18 (494-500 MHz). Authorized power: 631-kw max. & 447-kw horizontal visual, 63.1-kw max. & 44.7-kw horizontal aural. Antenna: 1854-ft. above av. terrain, 330-ft. above ground, 3046-ft. above sea level.

Latitude	34°	45'	06"
Longitude	84°	42'	54"

Holds CP for change to 3500-kw max. visual, 1854-ft. above av. terrain, 306-ft. above ground, 3022-ft. above sea level. BPET-870317KR.

Transmitter: Cohutta Mountain, 3.3-mi. ESE of Chatsworth.

Satellite Earth Stations: 2 in operation; Rockwell, Scientific-Atlanta receivers.

Ownership: See WGTV, Athens-Atlanta.

Began Operation: January 30, 1967.

Personnel: Administration: See WGTV, Athens-Atlanta.
 JACKIE GRIZZLE, chief engineer, Rte. 3, Box 1H, Chatsworth, GA 30705.

WDCO-TV

Cochran

Ch. 15

Licensee: Georgia Public Telecommunications Commission, 1540 Stewart Ave. SW, Atlanta, GA 30310.

Studio: See WGTV, Athens-Atlanta.

Telephone: 912-934-2220.

Technical Facilities: Channel No. 15 (476-482 MHz). Authorized power: 501-kw max. & 363-kw horizontal visual, 50.1-kw max. & 36.3-kw horizontal aural. Antenna: 1149-ft. above av. terrain, 1185-ft. above ground, 1545-ft. above sea level.

Latitude	32°	28'	11"
Longitude	83°	15'	17"

Holds CP for change to Ch. 29 (560-566 MHz), 5000-kw max. visual, 1088-ft. above av. terrain, 1078-ft. above ground, 1458-ft. above sea level. BPET-860115KH.

Transmitter: 7.5-mi. NE of Cochran, GA.

Ownership: See WGTV, Athens-Atlanta.

Began Operation: January 1, 1968.

Personnel: Administration: See WGTV, Athens-Atlanta.
 WALLACE T. LYNCH, chief engineer, Box 269, Cochran, GA 31014.

WJSP-TV

Columbus-Warm Springs

Ch. 28

Licensee: Georgia Public Telecommunications Commission, 1540 Stewart Ave. SW, Atlanta, GA 30310.

Studio: See WGTV, Athens-Atlanta.

1990 Edition

Telephone: 404-655-2145.

Technical Facilities: Channel No. 28 (554-560 MHz). Authorized power: 921-kw visual, 92.1-kw aural. Antenna: 1510-ft. above av. terrain, 1103-ft. above ground, 2403-ft. above sea level.

Latitude	32°	51'	08"
Longitude	84°	42'	04"

Holds CP for change to 5000-kw max. visual, 1511-ft. above av. terrain, 1077-ft. above ground, 2377-ft. above sea level. BPET-890111KF.

Transmitter: Hwy. 85 West, 3.5-mi. S of Warm Springs.

Ownership: See WGTV, Athens-Atlanta.

Began Operation: August 10, 1964.

Personnel: Administration: See WGTV, Athens-Atlanta.
 DURWOOD ROLAND, chief engineer, Box 14, Warm Springs, GA 31830.

WACS-TV

Dawson-Americus

Ch. 25

Licensee: Georgia Public Telecommunications Commission, 1540 Stewart Ave. SW, Atlanta, GA 30310.

Studio: See WGTV, Athens-Atlanta.

Telephone: 912-623-4883.

Technical Facilities: Channel No. 25 (536-542 MHz). Authorized power: 501-kw max. & 363-kw horizontal visual, 50.1-kw max. & 36.3-kw horizontal aural. Antenna: 1078-ft. above av. terrain, 1092-ft. above ground, 1545-ft. above sea level.

Latitude	31°	56'	15"
Longitude	84°	33'	15"

Transmitter: 12.7-mi. NNW of Dawson.

Ownership: See WGTV, Athens-Atlanta.

Began Operation: March 6, 1967.

Personnel: Administration: See WGTV, Athens-Atlanta.
 LOUIS RICKERSON, chief engineer, Rte. 1, Box 75A, Parrott, GA 31777.

WABW-TV

Pelham-Albany

Ch. 14

Licensee: Georgia Public Telecommunications Commission, 1540 Stewart Ave. SW, Atlanta, GA 30310.

Studio: See WGTV, Athens-Atlanta.

Telephone: 912-294-8313.

Technical Facilities: Channel No. 14 (470-476 MHz). Authorized power: 5000-kw max. visual. Antenna: 1240-ft. above av. terrain, 1193-ft. above ground, 1518-ft. above sea level.

Latitude	31°	08'	05"
Longitude	84°	06'	16"

Transmitter: 3-mi. E of Pelham.

Multichannel TV Sound: Stereo only.

Satellite Earth Stations: 2 in operation; Rockwell, Scientific-Atlanta receivers.

Ownership: See WGTV, Athens-Atlanta.

Began Operation: January 2, 1967.

Personnel: Administration: See WGTV, Athens-Atlanta.
 DON MITCHELL, chief engineer, Box 249, Pelham, GA 31779.

Public/ETV Stations—Georgia

WVAN-TV

Savannah-Pembroke

Ch. 9

Licensee: Georgia Public Telecommunications Commission, 1540 Stewart Ave. SW, Atlanta, GA 30310.

Studio: See WGTW, Athens-Atlanta.

Telephone: 912-653-4996.

Technical Facilities: Channel No. 9 (186-192 MHz). Authorized power: 316-kw visual, 34.7-kw aural. Antenna: 1050-ft. above av. terrain, 1086-ft. above ground, 1181-ft. above sea level.

Latitude	32°	08'	48"
Longitude	81°	37'	05"

Transmitter: Pembroke, GA, Bryan County, 36-mi. W of Savannah.

Ownership: See WGTW, Athens-Atlanta.

Began Operation: September 17, 1963.

Personnel: Administration: See WGTW, Athens-Atlanta.
WILLIAM J. ANDERSON, chief engineer, Box 367, 100 Vandiver St., Pembroke, GA 31321.

WXGA-TV

Waycross-Valdosta

Ch. 8

Licensee: Georgia Public Telecommunications Commission, 1540 Stewart Ave. SW, Atlanta, GA 30310.

Studio: See WGTW, Athens-Atlanta.

Telephone: 912-283-4838.

Technical Facilities: Channel No. 8 (180-186 MHz). Authorized power: 316-kw visual, 47.9-kw aural. Antenna: 1030-ft. above av. terrain, 1059-ft. above ground, 1249-ft. above sea level.

Latitude	31°	13'	17"
Longitude	82°	34'	24"

Transmitter: 2.5-mi. S of Hasty, GA.

Ownership: See WGTW, Athens-Atlanta.

Began Operation: November 19, 1961.

Personnel: Administration: See WGTW, Athens-Atlanta.
KNOX CARREKER, chief engineer, Box 842, Waycross, GA 31501.

WCES-TV

Wrens-Augusta

Ch. 20

Licensee: Georgia Public Telecommunications Commission, 1540 Stewart Ave. SW, Atlanta, GA 30310.

Studio: See WGTW, Athens-Atlanta.

Telephone: 404-547-2107.

Technical Facilities: Channel No. 20 (506-512 MHz). Authorized power: 5000-kw max. visual, 500-kw max. aural. Antenna: 1414-ft. above av. terrain, 1385-ft. above ground, 1801-ft. above sea level.

Latitude	33°	15'	33"
Longitude	82°	17'	09"

Transmitter: 7-mi. NE of Wrens.

Ownership: See WGTW, Athens-Atlanta.

Began Operation: September 12, 1966.

Personnel: Administration: See WGTW, Athens-Atlanta.
WILLIAM NEWSOME, chief engineer, Box 525, Wrens, GA 30833.

HAWAII

KHET

Honolulu

Ch. 11

(Operates satellite KMEB-TV, Wailuku, HI)

Licensee: Hawaii Public Broadcasting Authority, Honolulu, HI 96822.

Studio: 2350 Dole St., Honolulu, HI 96822.

Telephone: 808-955-7878.

Technical Facilities: Channel No. 11 (198-204 MHz). Authorized power: 148-kw visual, 29.5-kw aural. Antenna: Minus 83-ft. above av. terrain, 436-ft. above ground, 441-ft. above sea level.

Latitude	21°	17'	45.70"
Longitude	157°	50'	35.70"

Transmitter: 1534 Kapiolani Blvd., Honolulu.

Satellite Earth Station: Collins, 10-meter; Collins, Scientific-Atlanta receivers.

News Service: PBS.

Ownership: Hawaii Public Bcstg. Authority. Willard Welsh, chmn.

Began Operation: April 15, 1966.

Represented (legal): Wilkes, Artis, Hedrick & Lane, Chartered.

Represented (engineering): Hammett & Edison Inc.

Personnel:
JAMES YOUNG, executive director.
AL ONO, chief engineer.
ED ROBELLO, director, program production.
CARLOS MOLINA, director, programming.
JERRI LYNN CHONG, director, promotion/development.
PAUL HIRATA, director, production services.
HOLLY RICHARDS, culture/arts executive producer.
C. J. BAEHR, ITFS manager.
CHRIS CONYBEARE, news & public affairs producer.
EO McNULTY, children & youth executive producer.
LES MATSUURA, science & natural history executive producer.
HIRAM KITAGAWA, administrative services assistant.

KMEB-TV

Wailuku, Maui

Ch. 10

(Satellite of KHET, Honolulu)

Licensee: Hawaii Public Broadcasting Authority, Honolulu, HI.

Studio: See KHET, Honolulu.

Technical Facilities: Channel No. 10 (192-198 MHz). Authorized power: 30.9-kw visual, 6.17-kw aural. Antenna: 5940-ft. above av. terrain, 47-ft. above ground, 10,027-ft. above sea level.

Latitude	20°	42'	40"
Longitude	156°	15'	34"

Transmitter: Kole Kole Hill, 20-mi. SE of Wailuku.

Satellite Earth Station: Collins, 10-meter; Collins, Scientific-Atlanta receivers.

News Service: PBS.

Ownership: Hawaii Public Bcstg. Authority. Willard Welsh, chmn.

Began Operation: September 22, 1966.

Represented (legal): Wilkes, Artis, Hedrick & Lane, Chartered.

Represented (engineering): Hammett & Edison Inc.

Personnel:
See KHET, Honolulu

IDAHO

KAID

Boise

Ch. 4

Licensee: State Board of Education, 1910 University Blvd., Boise, ID 83725.

Studio: Boise State University, Boise, ID 83725.

Telephone: 208-385-3344.

Technical Facilities: Channel No. 4 (66-72 MHz). Authorized power: 28.2-kw visual, 13.5-kw aural. Antenna: 2474-ft. above av. terrain, 142-ft. above ground, 7092-ft. above sea level.

Latitude	43°	40'	08''
Longitude	116°	06'	10''

Holds CP for change to 56.6-kw max. visual, 2474-ft. above av. terrain, 122-ft. above ground, 7072-ft. above sea level, lat. 43° 45' 16'', long. 116° 05' 56''. BPET-870105KG.

Transmitter: Deer Point TV Lot No. 3, 10.75-mi. NNE of Boise.

Satellite Earth Station: Collins, 10-meter; Rockwell, Scientific-Atlanta receivers.

Ownership: State Board of Education.

Began Operation: December 31, 1971.

Personnel:

JEROLD A. GARBER, general manager.
 LYNN ALLEN, station manager.
 RON PISANESCHI, program manager.
 ROBERT N. PYLE, operations manager.
 VAUN McARTHUR, director of engineering.
 RICHARD STRACK, chief engineer.
 HOWARD HANSEN, scenic & graphic director.
 NANCY VIANO, development director.
 BARBARA PULLING, news director.
 DIANNE CROWE, business manager.

KUID-TV

Moscow

Ch. 12

Licensee: Regents of the University of Idaho, Moscow, ID.

Studio: Radio-TV Center, U. of Idaho, Moscow, ID 83843.

Telephone: 208-885-6723.

Technical Facilities: Channel No. 12 (204-210 MHz). Authorized power: 115-kw visual, 11.5-kw aural. Antenna: 1037-ft. above av. terrain, 139-ft. above ground, 3739-ft. above sea level.

Latitude	46°	40'	54''
Longitude	116°	58'	13''

Transmitter: Paradise Ridge, 3.25-mi. SSE of Moscow.

Satellite Earth Station: Collins, 10-meter; Collins receivers.

Ownership: Regents of the University of Idaho.

Began Operation: September 6, 1965.

Personnel:

JEROLD GARBER, general manager.
 RUSS SPAIN, station manager.
 KEN SEGOTA, chief engineer.
 CATHERINE ROUYER, director of development.

KISU-TV

Pocatello

Ch. 10

Licensee: State Board of Education, Idaho State University, Box 8111, Pocatello, ID 83209.

Studio: College of Education Bldg., Idaho State University, Pocatello, ID 83209.

Telephone: 208-236-2857.

Technical Facilities: Channel No. 10 (192-198 MHz). Authorized power: 66.1-kw visual, 12.9-kw aural. Antenna: 1450-ft. above av. terrain, 87-ft. above ground, 6762-ft. above sea level.

Latitude	43°	30'	02''
Longitude	112°	39'	36''

Requests CP for change to 122-kw max. visual, 1527-ft. above av. terrain, 144-ft. above ground, 6819-ft. above sea level. BPET-870105KF.

Transmitter: E. Little Butte, 8.5-mi. NE of Atomic City, ID.

Satellite Earth Station: Collins, 10-meter.

Ownership: State Board of Education.

Began Operation: July 7, 1971.

Personnel:

JEROLD GARBER, general manager, Idaho Public Television.
 WILLIAM R. CAMPBELL, station manager.
 DAVID TURNMIRE, chief engineer.
 RON PISANESCHI, program director.
 F. REXROAT, business manager.
 MARCIA HOSKING, development director.
 PAT GRIMES, producer/director.

ILLINOIS

WSIU-TV

Carbondale

Ch. 8

Licensee: Board of Trustees of Southern Illinois U., 1048 Communications Bldg., Carbondale, IL 62901.

Studio: Southern Illinois University, Carbondale, IL 62901.

Telephone: 618-453-4343. Fax: 618-453-6186.

Technical Facilities: Channel No. 8 (180-186 MHz). Authorized power: 316-kw visual, 31.6-kw aural. Antenna: 890-ft. above av. terrain, 903-ft. above ground, 1385-ft. above sea level.

Latitude	38°	06'	15''
Longitude	89°	14'	37''

Transmitter: U.S. Hwy. 51, approx. 2-mi. S of Tamaroa, IL.

Satellite Earth Station: Collins, 10-meter; Collins, Scientific-Atlanta receivers.

FM Affiliate: WSIU, 50-kw, 91.9 MHz (No. 220), 300-ft.

News Services: AP, UPI.

Ownership: Board of Trustees of Southern Illinois U.

Began Operation: November 6, 1961.

Represented (legal): Cohn & Marks.

Personnel:

LEE O'BRIEN, executive director & general manager.
 ROBERT GERIG, station manager & program director.
 ROBERT HENDERSON, operations director.
 JOHN McNALLY, engineering director.
 JERRY KLINE, chief engineer.
 JAK TICHENOR, news director.
 ERU COPPI, promotion director.
 JERRY PARKS, business manager.

WEIU-TV

Charleston

Ch. 51

Licensee: Eastern Illinois U., Radio & Television Center, Charleston, IL 61920.

Studio: Buzzard Bldg., Room 139, Charleston, IL 61920.

Public/ETV Stations—Illinois

Telephone: 217-581-5956.

Technical Facilities: Channel No. 51 (692-698 MHz). Authorized power: 48.5-kw visual, 4.85-kw aural. Antenna: 234-ft. above av. terrain, 216-ft. above ground, 913-ft. above sea level.

Latitude	39°	28'	43''
Longitude	88°	10'	21''

Transmitter: Between 7th & 9th Sts., near Cleveland Ave., Charleston.

Satellite Earth Stations: Prodelin, 3.8-meter; Scientific-Atlanta, 4.6-meter; DX Engineering, Scientific-Atlanta receivers.

News Services: CNN, UPI.

Ownership: Eastern Illinois U. Non-profit state owned institution.

Began Operation: July 1, 1986.

Represented (legal): Cohn & Marks.

Represented (engineering): Cohen, Dippell & Everist, P.C.

Personnel:

JOHN L. BEABOUT, general manager.
 KEN BENO, station manager.
 BECKY DOLE, underwriting/membership & marketing manager.
 RON AMYX, engineering director.
 SUSAN KAUFMAN, news director.
 KARL KONRAD, program director.
 DAVE KIDWELL, sports director.
 GAYE HARRISON, promotion director.
 MAX JONES, business manager.
 BECKY DOLE, underwriting/membership & marketing manager.

WTTW

Chicago

Ch. 11

Licensee: Chicago Public Television, 5400 N. St. Louis Ave., Chicago, IL 60625.

Studio: 5400 N. St. Louis Ave., Chicago, IL 60625.

Branch Office: 233 N. Michigan Ave., Chicago, IL 60601.

Telephone: 312-583-5000. **Telex:** 910-221-2787. **Fax:** 312-583-3046.

Technical Facilities: Channel No. 11 (198-204 MHz). Authorized power: 60.3-kw visual, 6.03-kw aural. Antenna: 1630-ft. above av. terrain, 1710-ft. above ground, 2305-ft. above sea level.

Latitude	41°	52'	44''
Longitude	87°	38'	10''

Transmitter: Sears Bldg., S. Wacker Dr. & Jackson Blvd., Chicago.

Multichannel TV Sound: Stereo only.

Satellite Earth Stations: Collins, 10-meter; Collins, Pinzone receivers.

News Service: UPI.

Ownership: Henry W. Meers, chmn.; William J. McCarter, pres.

Began Operation: September 5, 1955.

Represented (legal): Schwartz, Woods & Miller.

Personnel:

WILLIAM J. McCARTER, president & general manager.
 JOHN C. RAHMANN, executive vice president.
 RICHARD J. BOWMAN, senior vice president, broadcast center.
 DAVID A. BUEHRER, senior vice president, finance & administration.
 LARRY OCKER, senior vice president, engineering & video services.
 PATTERSON DENNY, senior vice president, production center.
 MICHAEL HIRSH, vice president, marketing production center.
 KATHERINE LAUDERDALE, vice president & general counsel.
 WILLIAM NATALE, director, corporate communications.

WYCC

Chicago

Ch. 20

Licensee: Board of Trustees of Community College, District No. 508, County of Cook & State of Illinois, 226 W. Jackson Blvd., Suite 922, Chicago, IL 60606.

A-1282

Studio: 7500 S. Pulaski, Chicago, IL 60652.

Telephones: 312-838-4853; 312-855-8201. **Telex:** 5812071.

Technical Facilities: Channel No. 20 (506-512 MHz). Authorized power: 2421-kw max. & 1081-kw horizontal visual, 242.1-kw max. & 108.1-kw horizontal aural. Antenna: 1239-ft. above av. terrain, 1456-ft. above ground, 2049-ft. above sea level.

Latitude	41°	53'	55.50''
Longitude	87°	37'	23.00''

Transmitter: 875 N. Michigan Ave., Chicago.

Satellite Earth Station: Harris, 10-meter C-band; Harris receivers.

News Service: UPI.

Ownership: Reynaldo Glover, chmn.; Robert Weissbourd, vice chmn.; Philip R. Luhmann, treas.

Began Operation: September 20, 1965. Left air April 23, 1974. Transfer to present owner approved by FCC June 10, 1977. Resumed operation February 17, 1983.

Represented (legal): Dow, Lohnes & Albertson.

Personnel:

ELYNNE CHAPLIK, general manager.
 DON RHODES, chief engineer.
 COLUMBUS JENKINS JR., business operations manager.
 GINA SCLAFANI, program director.

WSEC

Jacksonville

(formerly WJPT)

Ch. 14

Licensee: West Central Illinois Educational Telecommunications Corp. (CONVOCOM), Box 6248, Springfield, IL 62708.

Studio: See WMEC, Macomb.

Telephone: 217-786-6647.

Technical Facilities: Channel No. 14 (470-476 MHz). Authorized power: 28.25-kw visual, 2.83-kw aural. Antenna: 313-ft. above av. terrain, 339-ft. above ground, 964-ft. above sea level.

Latitude	39°	44'	08''
Longitude	90°	10'	32''

Transmitter: 1.5-mi. E of Jacksonville.

Ownership: West Central Illinois Educational Telecommunications Corp. Non-profit corp. Thomas Phelps, chmn.; Robert Fluent, vice chmn.; Jerold Gruebel, pres.; Connie Golob, secy.; Joseph McRaven, treas.

Began Operation: August 11, 1984.

Represented (legal): Dow, Lohnes & Albertson.

Personnel:

JEROLD GRUEBEL, president & general manager.
 JOY HUTCHCRAFT, director of public relations & development.
 DON GORT, operations manager.
 SCOTT MULFORD, director of programming & production.
 GUS WILLS, chief engineer.

WMEC

Macomb

(formerly WIUM-TV)

Ch. 22

Licensee: West Central Illinois Educational Telecommunications Corp., Box 6248, Springfield, IL 62708.

Studio: 1501 W. Bradley Ave., Peoria, IL 61606.

Telephone: 217-786-6647.

Illinois—Public/ETV Stations

Technical Facilities: Channel No. 22 (518-524 MHz). Authorized power: 24.16-kw visual, 2.42-kw aural. Antenna: 519-ft. above av. terrain, 520-ft. above ground, 1200-ft. above sea level.

Latitude	40°	25'	40''
Longitude	90°	40'	58''

Transmitter: 2.3-mi. SSW of City Hall, Macomb.

Ownership: Non-profit corp. WCIETC is licensee of WSEC(TV), Jacksonville; associated with licensee of WTVP-TV, Peoria; licensee of WIUM(FM), Macomb; Sangamon State U., licensee of WSSR(FM), Springfield & Bradley U., licensee of WCBU(FM), Peoria, IL. Thomas Phelps, chmn.; Robert Fluent, vice chmn.; Jerold Gruebel, pres.; Connie Golob, secy.; Joseph McRaven, treas.

Began Operation: October 1, 1984.

Represented (legal): Dow, Lohnes & Albertson.

Represented (engineering): D. L. Markley & Associates Inc.

Personnel:

JEROLD GRUEBEL, president & general manager.
JOY HUTCHCRAFT, director of public relations & development.
DON GORT, operations manager.
SCOTT MULFORD, director of programming & production.
GUS WILLS, chief engineer.

WQPT-TV

Moline

Ch. 24

Licensee: Black Hawk College, 6600 34th Ave., Moline, IL 61265.

Studio: 6600 34th Ave., Moline, IL 61265.

Telephone: 309-796-2424.

Technical Facilities: Channel No. 24 (530-536 MHz). Authorized power: 147.6-kw visual, 14.76-kw aural. Antenna: 319-ft. above av. terrain, 336-ft. above ground, 996-ft. above sea level.

Latitude	41°	28'	30''
Longitude	90°	26'	44''

Transmitter: 6600 34th Ave., Moline.

Satellite Earth Stations: In operation; Scientific-Atlanta receivers.

Ownership: Black Hawk College. Dr. Herbert C. Lyon, chancellor; Dr. Charles E. Laws, vice chancellor. Board of Trustees: Hannelore Huisman, chmn.; Lucius Vargas, vice chmn.; Dewey Neisen, Otto Schwefel, Douglas Strand & Donald Vandersnick, dirs.

Began Operation: November 2, 1983.

Represented (legal): Gordon & Healy.

Represented (engineering): D. L. Markley & Associates Inc.

Personnel:

FRED F. MARINO, general manager.
STEVE ELLIS, chief engineer.
RICK BEST, business manager.
CINOY CHARBONNEAU, development.
JERRY MYERS, program director.
ROGER SAJAK, distribution technician.

WUSI-TV

Olney

Ch. 16

Licensee: Board of Trustees of Southern Illinois U., Carbondale, IL 62901.

Studio: 2-mi. W of Dundas, 8-mi. NW of Olney, IL.

Mailing Address: Box 430, Olney, IL 62450.

Telephone: 618-395-3422.

1990 Edition

Technical Facilities: Channel No. 16 (482-488 MHz). Authorized power: 1170-kw max. & 977-kw horizontal visual, 234-kw max. & 195-kw horizontal aural. Antenna: 930-ft. above av. terrain, 975-ft. above ground, 1445-ft. above sea level.

Latitude	38°	50'	18''
Longitude	88°	07'	46''

Transmitter: 2.1-mi. W of Dundas, IL.

Satellite Earth Station: Gardiner C-band; International Satellite, Scientific-Atlanta, Standard Components receivers.

Ownership: Board of Trustees of Southern Illinois U. Also licensee of WSIU-TV & WSIU(FM), Carbondale, IL.

Began Operation: August 19, 1968.

Personnel:

LEE O'BRIEN, general manager.
DR. KENNETH GARRY, station manager.
BERNIE KUNZE, chief operator.
JOHN McNALLY, chief engineer.
HELEN DONSBACH, continuity supervisor.

WTVP

Peoria

Ch. 47

Licensee: Illinois Valley Public Telecommunications Corp., 1501 W. Bradley Ave., Corp., Peoria, IL 61625.

Studio: 1501 W. Bradley Ave., Peoria, IL 61625.

Branch Office: 1211 W. Bradley Ave., Peoria, IL 61606.

Telephone: 309-676-4747.

Technical Facilities: Channel No. 47 (668-674 MHz). Authorized power: 1410-kw max. & 1070-kw horizontal visual, 141-kw max. & 107-kw horizontal aural. Antenna: 705-ft. above av. terrain, 599-ft. above ground, 1349-ft. above sea level.

Latitude	40°	37'	44''
Longitude	89°	34'	12''

Transmitter: I-474 & Cole Hollow Rd., East Peoria, IL.

Satellite Earth Stations: Transmit/receive Dalsat, 6-meter Ku-band; Scientific-Atlanta, 10-meter C-band; Scientific-Atlanta receivers.

Ownership: Illinois Valley Public Telecommunications Corp.

Began Operation: June 27, 1971.

Represented (legal): Dow, Lohnes & Albertson.

Represented (engineering): D. L. Markley & Associates Inc.

Personnel:

ELWIN BASQUIN, president & general manager.
SHIRLEY ROCHMAN, program director.
ANDREA CARMAN, development director.
KEITH TURCOT, chief engineer.
GUY SERUMGARD, production manager.
H. WAYNE WILSON, news director.
LINDA MILLER, promotion director.
DIEDRA DELLINGER, business manager.

WQEC

Quincy

Ch. 27

Licensee: West Central Illinois Educational Telecommunications Corp., Box 6248, Springfield, IL 62708.

Studio: See WMEC, Macomb.

Telephone: 217-786-6647.

Technical Facilities: Channel No. 27 (548-554 MHz). Authorized power: 14.8-kw visual, 1.48-kw aural. Antenna: 567-ft. above av. terrain, 495-ft. above ground, 1205-ft. above sea level.

Latitude	39°	58'	44''
Longitude	91°	18'	33''

Public/ETV Stations—Illinois

Transmitter: Ellington Rd. at Hwy. 336, 2.7-mi. NE of Quincy.

Ownership: West Central Illinois Educational Telecommunications Corp. Non-profit corp. See WMEC(TV), Macomb, IL.

Began Operation: March 9, 1985.

Represented (legal): Dow, Lohnes & Albertson.

Personnel:

JEROLD GRUEBEL, president & general manager.
JOY D. HUTCHCRAFT, director of public relations & development.
DON GORT, operations manager.
SCOTT MULFORD, director of programming & production.
GUS WILLS, chief engineer.

WILL-TV

Urbana-Champaign

Ch. 12

Licensee: Board of Trustees, University of Illinois, 1110 W. Main St., Urbana, IL 61801.

Studio: 1110 W. Main St., Urbana, IL 61801.

Telephone: 217-333-1070.

Technical Facilities: Channel No. 12 (204-210 MHz). Authorized power: 316-kw visual, 63.1-kw aural. Antenna: 987-ft. above av. terrain, 1044-ft. above ground, 1734-ft. above sea level.

Latitude	40°	02'	18''
Longitude	88°	40'	10''

Transmitter: RR 2, 5-mi. W of Monticello, Willow Branch Twp.

Satellite Earth Station: Collins, 10-meter C-band; Collins receivers.

AM Affiliate: WILL, 5-kw, 580 kHz.

FM Affiliate: WILL-FM, 105-kw, 90.9 MHz (No. 215), 850-ft.

Ownership: Board of Trustees of the University of Illinois. Stanley Ikenberry, pres.

Began Operation: August 1, 1955.

Represented (legal): Dow, Lohnes & Albertson.

Represented (engineering): Jansky & Bailey.

Personnel:

DONALD P. MULLALLY, director of broadcasting & general manager.
WILLIAM GLAESER, station manager.
ELAINE SPRENKLE, program director.
DEBORAH M. DAY, director of development.
LARRY INMAN, chief engineer.
TOM GALER-UNTI, business manager.

INDIANA

WTIU

Bloomington

Ch. 30

Licensee: Trustees of Indiana University, Bloomington, IN.

Studio: Indiana University, Radio-TV Center, Bloomington, IN 47405-6901.

Telephone: 812-855-5900.

Technical Facilities: Channel No. 30 (566-572 MHz). Authorized power: 214-kw max. & 200-kw horizontal visual, 42.6-kw max. & 39.8-kw horizontal aural. Antenna: 710-ft. above av. terrain, 644-ft. above ground, 1444-ft. above sea level.

Latitude	39°	08'	32''
Longitude	86°	29'	43''

Transmitter: 0.5-mi. SE of Bloomington.

Satellite Earth Station: Collins, 10-meter; Collins receivers.

FM Affiliate: WFIU, 31-kw, 103.7 MHz (No. 279), 590-ft.

A-1284

Ownership: Indiana University. Thomas Erlich, pres.

Began Operation: March 3, 1969.

Represented (legal): Crowell & Moring.

Personnel:

WILLIAM KROLL, general manager.
KEITH KLEIN, program supervisor.
BRADLEY HOWARD, chief engineer.
VIRGINIA METZGER, business manager.
SUZANN OWEN, promotion director.

WNIN

Evansville-Henderson-Owensboro, KY

Ch. 9

Licensee: Southwest Indiana Public Bcstg. Inc., 405 Carpenter St., Evansville, IN 47708.

Studio: 405 Carpenter St., Evansville, IN 47708.

Telephone: 812-423-2973. Fax: 812-428-7548.

Technical Facilities: Channel No. 9 (186-192 MHz). Authorized power: 316-kw visual, 63-kw aural. Antenna: 580-ft. above av. terrain, 570-ft. above ground, 1040-ft. above sea level.

Latitude	38°	01'	27''
Longitude	87°	21'	43''

Transmitter: Old Plank Rd., Chandler, IN.

Multichannel TV Sound: Stereo only.

Satellite Earth Station: Transmit/receive Collins, 10-meter; Collins, Rockwell receivers.

Ownership: Southwest Indiana Public Bcstg. Inc. Roland Eckels, chmn.; Gene Pfeiffer, vice chmn.; Dick Harris, vice chmn.; Phyllis Kincaid, secy.; John Stanley, treas.

Began Operation: March 15, 1970. Sale to present owner by Evansville-Vanderburgh School Corp. approved by FCC Dec. 19, 1973.

Represented (legal): Dow, Lohnes & Albertson.

Personnel:

DAVID L. DIAL, president & general manager.
DETE HULTMARK-MESERVE, assistant general manager.
VALERIE K. DENTON, director of administration.
CAROLYN McCLINTOCK, director of marketing.
JERRY KISSINGER, chief engineer.
BONNIE RHEINHAROT, program director.

WFWA

Fort Wayne

Ch. 39

Grantee: Fort Wayne Public Television Inc., Box 39, Fort Wayne, IN 46801.

Studio: 3632 Butler Rd., Fort Wayne, IN 46808.

Telephone: 219-484-8839. Fax: 219-482-3632.

Technical Facilities: Channel No. 39 (620-626 MHz). Authorized power: 115-kw visual, 11.5-kw aural. Antenna: 737-ft. above av. terrain, 744-ft. above ground, 1536-ft. above sea level.

Latitude	41°	06'	13''
Longitude	85°	11'	28''

Holds CP for change to 1370-kw max. visual. BPET-880120KH.

Transmitter: 3632 Butler Rd., Fort Wayne 46808.

Multichannel TV Sound: Stereo only.

Satellite Earth Station: SatCom, 9.2-meter C-band; Scientific-Atlanta, Sony receivers.

Ownership: Fort Wayne Public Television Inc. Ken Dunsire, pres.; William Garvey, v.p.; Janet Rice, v.p.; Bill Denafrio, secy.; Ron Baden, treas.

Began Operation: December 5, 1986.

Represented (legal): Michael O'Hara.

Represented (engineering): George E. Molnar Jr.

Personnel:

JAMES MILNER, general manager.
 MARK UNDERWOOD, broadcast manager.
 KATHLEEN NADOLNY, marketing & development director.
 BILL MCKINLEY, business manager.
 GEORGE CASTLE, chief engineer.

WYIN

Gary

Ch. 56

Licensee: Northwest Indiana Public Bcstg. Inc., 8625 Indiana Place, Merrillville, IN 46410.

Studio: 8625 Indiana Place, Merrillville, IN 46410.

Telephones: 219-736-5656; 219-756-5656.

Technical Facilities: Channel No. 56 (722-728 MHz). Authorized power: 1353-kw max. visual, 135-kw max. aural. Antenna: 1010-ft. above av. terrain, 999-ft. above ground, 1695-ft. above sea level.

Latitude	41°	20'	56"
Longitude	87°	24'	02"

Transmitter: 1.5-mi. from Cedar Lake at 120°, 0.6-mi. E of Reeder Rd.

Multichannel TV Sound: Stereo only.

Satellite Earth Stations: Transmit/receive 10-meter; 3-meter.

Ownership: Northwest Indiana Public Broadcasting Inc. Rick Kallenback, chmn.; Henry Bennett, vice-chmn.; Jane Scholz, secy.; Phillip L. Kaufman, treas.

Began Operation: November 15, 1987.

Represented (legal): Gordon & Healy, Chartered.

Represented (engineering): D. L. Markley & Associates Inc.

Personnel:

RICHARD L. PARKER, general manager.
 PAT ENNIS, chief engineer.
 VALERIE RETORT-SHAFFER, promotion director.
 HELEN FLORES, business manager.
 AL BINFORD, marketing director.

WFYI

Indianapolis

Ch. 20

Licensee: Metropolitan Indianapolis Public Broadcasting Inc., 1401 N. Meridian St., Indianapolis, IN 46202-2389.

Studio: 1401 N. Meridian St., Indianapolis, IN 46202.

Telephone: 317-636-2020.

Technical Facilities: Channel No. 20 (506-512 MHz). Authorized power: 1480-kw max. & 1120-kw horizontal visual, 148-kw max. & 112-kw horizontal aural. Antenna: 850-ft. above av. terrain, 867-ft. above ground, 1697-ft. above sea level.

Latitude	39°	53'	59"
Longitude	86°	12'	01"

Transmitter: 79th St. & Township Line Rd.

Multichannel TV Sound: Stereo only.

Satellite Earth Stations: Collins, 10-meter; Scientific-Atlanta, 9-meter; Collins, Scientific-Atlanta receivers.

FM Affiliate: WFYI.

Ownership: Metropolitan Indianapolis Public Bcstg. Inc. Charles E. Wilson, chmn.

Began Operation: October 4, 1970.

Personnel:

LLOYD WRIGHT, president & general manager.
 PAUL TYLER, chief engineer.
 ALAN CLOE, program director.
 LIBBY WETZEL, promotion director.
 JERRY HUGHES, director, finance & administration.
 SARAH STORM, marketing director.

1990 Edition

BILL HUSSUNG, news director.
 GUSTAVO SAGASTUME, director, program production.

WIPB

Muncie

Ch. 49

Licensee: Ball State University, Edmund F. Ball Building, Muncie, IN 47306.

Studio: Edmund F. Ball Bldg., Muncie, IN 47303.

Telephone: 317-285-1249.

Technical Facilities: Channel No. 49 (680-686 MHz). Authorized power: 676-kw max. & 562-kw horizontal visual, 67.6-kw max. & 56.2-kw horizontal aural. Antenna: 510-ft. above av. terrain, 548-ft. above ground, 1511-ft. above sea level.

Latitude	40°	09'	38"
Longitude	85°	22'	42"

Transmitter: 820 E. 29th St., Muncie 47302.

Satellite Earth Station: Collins, 10-meter; Collins receivers.

FM Affiliate: WBST, 3-kw, 92.1 MHz (No. 221), 300-ft.

News Service: AP.

Ownership: Ball State University. Frank Bracken, pres.; James D. Garretson, Mary Lou Conrad, James W. Parks, Grace Hayes, Thomas H. Corson, Thomas L. DeWeese, James T. Smith & Susan L. Kiel, trustees.

Began Operation: May 8, 1953 as a commercial station. Sale to present owner by Donald A. Burton & assoc. approved by FCC October 8, 1971. Non-commercial operation began October 31, 1971.

Represented (legal): Schwartz, Woods & Miller.

Personnel:

JAMES R. NEEDHAM, general manager.
 JAMES E. MILLER, chief engineer.
 SALLY SCHENK, production manager.
 MARY ANN OLINGER, director of development.
 CYNTHIA McCABE, director of underwriting.
 KATIE FREDERICK, Telesale coordinator.
 ROBERT R. SMITH, program director.
 NANCY STAFFORD, promotion director.

WNIT-TV

South Bend

Ch. 34

Licensee: Michiana Public Bcstg Corp., Box 3434, Elkhart, IN 46515.

Studio: 2424 California Rd., Elkhart, IN 46514.

Telephone: 219-674-5961.

Technical Facilities: Channel No. 34 (590-596 MHz). Authorized power: 1360-kw max. visual. Antenna: 919-ft. above av. terrain, 823-ft. above ground, 1799-ft. above sea level.

Latitude	48°	36'	52"
Longitude	86°	11'	01"

Holds CP for change to 1384-kw max. visual, 808-ft. above av. terrain, 725-ft. above ground, 1593-ft. above sea level, lat. 41° 36' 59", long. 86° 11' 43", transmitter to 16965 Johnson Rd., Mishawaka, St. Joseph. BMPET-890111KG.

Transmitter: 60417 Bremen Hwy. S, 2.7-mi. S of Mishawaka.

News Service: UPI.

Ownership: Michiana Public Bcstg. Corp. Mary C. Jaicomo, pres.; Terry M. Decio, first v.p.; Mary R. Adams, second v.p.; Phid Wells, secy.; Steve Goldber, treas.

Began Operation: February 18, 1974.

Personnel:

DON CHECOTS, executive director & general manager.
 CHARLES PITTS, chief engineer.
 KEN LAWRENCE, program director.
 GAIL MARTIN, development director.
 CYNTHIA HILL, promotion director.

Public/ETV Stations—Indiana

AMY L. CASSIDY, business manager.
KEN LAWRENCE, program director.

WVUT

Vincennes

Ch. 22

Licensee: Board of Trustees for Vincennes University, 1002 N. First St., Vincennes, IN 47591.

Studio: 1200 N. Second St., Vincennes, IN 47591.

Telephone: 812-885-5326.

Technical Facilities: Channel No. 22 (518-524 MHz). Authorized power: 1565-kw max. & 1150-kw horizontal visual, 313-kw max. & 115-kw horizontal aural. Antenna: 570-ft. above av. terrain, 560-ft. above ground, 1060-ft. above sea level.

Latitude	38°	39'	06''
Longitude	87°	28'	37''

Transmitter: SW of Indiana Hwy. 61, 3-mi. SE of Vincennes.

Satellite Earth Station: Andrew, 10-meter; Collins receivers.

FM Affiliate: WVUB, 50-kw, 91.1 MHz (No. 216).

News Service: AP.

Ownership: Board of 10 trustees. Mark Lange, chmn.

Began Operation: May 25, 1964.

Represented (legal): Fletcher, Heald & Hildreth.

Personnel:

TIMOTHY J. FISHER, general manager.
SHARON KIEFER, program director.
JILL BALLINGER, production manager.
BEV ENGLISH, producer/director remote productions.
JOHN SYINK, news director.
TONY CLOYD, news producer.
JAMES EVANS, director of engineering.
JULIE SIEVERS, producer/director.
MIKE MURPHY, engineer.
STEVE McCLURE, engineer.
JOE GILLEY, engineer.
MARK CONSTABLE, engineer.

IOWA

KBIN

Council Bluffs

Ch. 32

Licensee: Iowa Public Broadcasting Board, Box 6450, Johnston, IA 50131.

Studio: See KDIN-TV, Des Moines.

Telephones: 515-281-4500; 712-328-1088.

Technical Facilities: Channel No. 32 (578-584 MHz). Authorized power: 575-kw max. & 479-kw horizontal visual, 57.5-kw max. & 47.9-kw horizontal aural. Antenna: 317-ft. above av. terrain, 163-ft. above ground, 1417-ft. above sea level.

Latitude	41°	15'	14.50''
Longitude	95°	50'	07.00''

Transmitter: 275-ft. SE of intersection of Linn St. & Skyline Dr., Council Bluffs.

Ownership: State of Iowa.

Began Operation: September 7, 1975.

Personnel:

See KDIN-TV, Des Moines.

A-1286

KDIN-TV

Des Moines

Ch. 11

Licensee: Iowa Public Broadcasting Board, Box 6450, Johnston, IA 50131.

Studio: 6450 Corporate Dr., Johnston, IA 50131.

Telephones: 515-281-4500; 515-685-3132.

Technical Facilities: Channel No. 11 (198-204 MHz). Authorized power: 316-kw max. & 219-kw horizontal visual, 31.6-kw max. & 21.9-kw horizontal aural. Antenna: 1973-ft. above av. terrain, 2000-ft. above ground, 2988-ft. above sea level.

Latitude	41°	48'	33''
Longitude	93°	36'	53''

Transmitter: 1-mi. S of Alleman, IA.

Multichannel TV Sound: Stereo only.

Satellite Earth Stations: Transmit/receive Scientific-Atlanta, 10-meter C-band; Winegard, 3-meter C-band; Collins, Scientific-Atlanta receivers.

News Services: AP, UPI.

Ownership: State of Iowa.

Began Operation: April 27, 1959.

Represented (legal): Dow, Lohnes & Albertson.

Represented (engineering): John F. X. Browne & Associates P.C.

Personnel:

GEORGE CARPENTER, executive director.
DANIEL K. MILLER, director of programming & production.
DON SAVERAID, director of engineering.
C. DAVID BOLENDER, director of administration.
DENNIS MALLOY, director of development.
LOIS CAMPBELL, director of educational services.
LINDA S. SCHATZ, director of narrowcast telecommunications.

KTIN

Fort Dodge

Ch. 21

Licensee: Iowa Public Broadcasting Board, Box 6450, Johnston, IA 50131.

Studio: See KDIN-TV, Des Moines.

Telephone: 515-281-4500.

Technical Facilities: Channel No. 21 (512-518 MHz). Authorized power: 1580-kw max. & 759-kw horizontal visual, 158-kw max. & 75.9-kw horizontal aural. Antenna: 1160-ft. above av. terrain, 1206-ft. above ground, 2362-ft. above sea level.

Latitude	42°	49'	02.80''
Longitude	94°	25'	40.90''

Transmitter: 1-mi. N of Bradgate.

Ownership: State of Iowa.

Began Operation: April 8, 1977.

Personnel:

See KDIN-TV, Des Moines.

KIIN-TV

Iowa City

Ch. 12

Licensee: Iowa Public Bcstg. Board, Box 6450, Johnston, IA 50131.

Studio: See KDIN-TV, Des Moines.

Telephones: 515-281-4500; 319-643-2620.

Kansas—Public/ETV Stations

Technical Facilities: Channel No. 12 (204-210 MHz). Authorized power: 316-kw max. & 245-kw horizontal visual, 31.6-kw max. & 24.5-kw horizontal aural. Antenna: 1440-ft. above av. terrain, 1449-ft. above ground, 2249-ft. above sea level.

Latitude	41°	43'	14.50''
Longitude	91°	20'	29.50''

Transmitter: 3-mi. N of West Branch.

Ownership: State of Iowa.

Began Operation: February 8, 1970.

Personnel:

See KDIN-TV, Des Moines.

KYIN

Mason City

Ch. 24

Licensee: Iowa Public Broadcasting Board, Box 6450, Johnston, IA 50131.

Studio: See KDIN-TV, Des Moines.

Telephone: 515-281-4500.

Technical Facilities: Channel No. 24 (530-536 MHz). Authorized power: 1740-kw max. & 817-kw horizontal visual, 174-kw max. & 81.7-kw horizontal aural. Antenna: 1430-ft. above av. terrain, 1565-ft. above ground, 2799-ft. above sea level.

Latitude	43°	22'	25''
Longitude	92°	51'	00''

Transmitter: 4-mi. E of St. Ansgar.

Ownership: State of Iowa.

Began Operation: May 14, 1977.

Personnel:

See KDIN-TV, Des Moines.

KHIN

Red Oak

Ch. 36

Licensee: Iowa Public Bcstg. Board, Box 6450, Johnston, IA 50131.

Studio: See KDIN-TV, Des Moines.

Telephones: 515-281-4500; 712-784-3409.

Technical Facilities: Channel No. 36 (602-608 MHz). Authorized power: 2040-kw max. & 1020-kw horizontal visual, 204-kw max. & 102-kw horizontal aural. Antenna: 1560-ft. above av. terrain, 1503-ft. above ground, 2833-ft. above sea level.

Latitude	41°	20'	40''
Longitude	95°	15'	21''

Transmitter: 7-mi. E & 2-mi. N of Oakland on Hwy. 6.

Ownership: State of Iowa.

Began Operation: September 7, 1975.

Personnel:

See KDIN-TV, Des Moines.

KSIN

Sioux City

Ch. 27

Licensee: Iowa Public Bcstg. Board, Box 6450, Johnston, IA 50131.

Studio: See KDIN-TV, Des Moines.

Telephones: 712-255-5558; 515-281-4500.

1990 Edition

Technical Facilities: Channel No. 27 (548-554 MHz). Authorized power: 4070-kw max. & 2880-kw horizontal visual, 407-kw max. & 288-kw horizontal aural. Antenna: 1070-ft. above av. terrain, 875-ft. above ground, 2416-ft. above sea level.

Latitude	42°	30'	53''
Longitude	96°	18'	13''

Transmitter: Rural Rte. 2, 1-mi. E of Sioux City city limits.

Ownership: State of Iowa.

Began Operation: January 4, 1975.

Personnel:

See KDIN-TV, Des Moines.

KRIN

Waterloo

Ch. 32

Licensee: Iowa Public Bcstg. Board, Box 6450, Johnston, IA 50131.

Studio: See KDIN-TV, Des Moines.

Telephones: 515-281-4500; 319-448-4665.

Technical Facilities: Channel No. 32 (578-584 MHz). Authorized power: 5000-kw max. & 2000-kw horizontal visual, 500-kw max. & 200-kw horizontal aural. Antenna: 1851-ft. above av. terrain, 1795-ft. above ground, 2812-ft. above sea level.

Latitude	42°	18'	59''
Longitude	91°	51'	31''

Transmitter: 4.5-mi. NW of Walker.

Ownership: State of Iowa.

Began Operation: December 15, 1974.

Personnel:

See KDIN-TV, Des Moines.

KANSAS

KOOD

Hays-Russell-Great Bend-Salina

Ch. 9

Licensee: Smoky Hills Public Television Corp., Sixth & Elm Sts., Box 9, Bunker Hill, KS 67626.

Studio: Sixth & Elm Sts., Bunker Hill

Telephone: 913-483-6990.

Technical Facilities: Channel No. 9 (186-192 MHz). Authorized power: 316-kw visual, 31.6-kw aural. Antenna: 1090-ft. above av. terrain, 1119-ft. above ground, 1840-ft. above sea level.

Latitude	38°	46'	16''
Longitude	96°	44'	17''

Transmitter: 7-mi. SSW of Bunker Hill, KS.

Satellite Earth Stations: Dalsat, 7.5-meter C-band; Scientific-Atlanta, 2.72-meter C-band; Scientific-Atlanta receivers.

Ownership: Smoky Hills Public Television Corp. Belita Donahue, chmn.; Nicholas V. Slechta, exec. dir. & gen. mgr.; Mitchell O'Leary, treas.; Russell Townsley, secy.

Began Operation: November 10, 1982.

Represented (legal): Dow, Lohnes & Albertson.

Represented (engineering): John F. X. Browne & Associates P.C.

Personnel:

NICK SLECHTA, general manager.
LLOYD MINTZMYER, chief engineer.
DUANE FIELDS, business manager.
SARA FABRIZIUS, program & promotions director.
ATAULLAH ZIA, news director.

Public/ETV Stations—Kansas

DAWN MERMIS, director, public information.
GENE LEHMANN, marketing director.

KSWK

Lakin

Ch. 3

Licensee: Smoky Hills Public Television Corp., Sixth & Elm St., Box 9, Bunker Hill, KS 67626.

Studio: Sixth & Elm St., Bunker Hill, KS 67626.

Telephone: 913-483-6990.

Technical Facilities: Channel No. 3 (60-66 MHz). Authorized power: 100-kw visual. Antenna: 549-ft. above av. terrain, 533-ft. above ground, 3465-ft. above sea level.

Latitude	37°	49'	38''
Longitude	101°	06'	35''

Transmitter: 8-mi. S & 8-mi. E of Lakin.

Satellite Earth Station: Dalsat, 7.5-meter C-band; Scientific-Atlanta receivers.

Ownership: Smoky Hills Public Television Corp. Belita Donahue, chmn.; Nicholas V. Slechta, exec. dir. & gen. mgr.; Mitchell O'Leary, treas.; Russell Townsley, secy.

Began Operation: May 15, 1989.

Represented (legal): Dow, Lohnes & Albertson.

Represented (engineering): John F. X. Browne & Associates P.C.

Personnel:
See KOOD, Hays, KS.

KTWU

Topeka

Ch. 11

Licensee: Washburn University of Topeka, 17th & College Sts., Topeka, KS 66621.

Studio: 301 N. Wanamaker Rd., Topeka, KS 66606-9601.

Telephone: 913-272-8181.

Technical Facilities: Channel No. 11 (198-204 MHz). Authorized power: 316-kw visual, 31.6-kw aural. Antenna: 1064-ft. above av. terrain, 952-ft. above ground, 2029-ft. above sea level.

Latitude	39°	03'	51''
Longitude	95°	45'	49''

Transmitter: 1.5-mi. W of city limits.

Satellite Earth Station: Andrew, 10-meter C-band; Collins, Rockwell, Scientific-Atlanta receivers.

Ownership: Municipal university, directed by a board of 9 regents.

Began Operation: October 21, 1965.

Represented (legal): Bryan, Cave, McPheeters & McRoberts.

Represented (engineering): David Steel & Associates Inc.

Personnel:
DALE N. ANDERSON, director of TV & general manager.
BOB FIDLER, operations director.
DAVE POMEROY, program director.
ERNEST HEDGES, chief engineer.
CINDY BARRY, development director.
DAVE KENDALL, news director.
LIZ BROWN, traffic director.
PHIL GRECIAN, promotion director.

KPTS

Wichita-Hutchinson

Ch. 8

Licensee: Kansas Public Telecommunications Service Inc., 320 W. 21st St., Wichita, KS 67203.

Studio: 320 W. 21st St., Wichita, KS 67203.

A-1288

Telephone: 316-838-3090.

Technical Facilities: Channel No. 8 (180-186 MHz). Authorized power: 302-kw visual, 30.2-kw aural. Antenna: 800-ft. above av. terrain, 780-ft. above ground, 2325-ft. above sea level.

Latitude	38°	03'	21''
Longitude	97°	46'	35''

Transmitter: E. 4th St. & Buhler Rd., 8.2-mi. E of Hutchinson.

Satellite Earth Station: Andrew, 10-meter C-band; Collins receivers.

Ownership: Kansas Public Telecommunications Service Inc. Dr. William Boyle, chmn. of the board; Zoel Parenteau, pres.; Darwin Roberts, vice chmn.; Norma Tucker, vice chmn.; Lloyd Jones, secy.-treas.

Began Operation: January 5, 1970.

Represented (legal): Dow, Lohnes & Albertson.

Represented (engineering): John F. X. Browne & Associates P.C.

Personnel:
ZOEL PARENTEAU, president & general manager.
CARL CHANCE, vice president & director of contract services.
JAMES LEWIS, vice president & director of programming.
DALE HECKEL, vice president & director of operations.
DEBRA PIERCE, vice president & director of subscriber services.
DAVID BREWER, broadcast manager.
DALE GOTER, public affairs editor.

KENTUCKY

WKAS

Ashland

Ch. 25

Licensee: Kentucky Authority For ETV, 600 Cooper Dr., Lexington, KY 40502.

Studio: See WKLE, Lexington.

Technical Facilities: Channel No. 25 (536-542 MHz). Authorized power: 162-kw visual, 16.2-kw aural. Antenna: 500-ft. above av. terrain, 400-ft. above ground, 1200-ft. above sea level.

Latitude	38°	27'	43''
Longitude	82°	37'	12''

Transmitter: Debord Hill.

Ownership: See WKLE, Lexington.

Began Operation: September 23, 1968.

Personnel: See WKLE, Lexington.

WKGB-TV

Bowling Green

Ch. 53

Licensee: Kentucky Authority for ETV, 600 Cooper Dr., Lexington, KY 40502.

Studio: See WKLE, Lexington.

Technical Facilities: Channel No. 53 (704-710 MHz). Authorized power: 667-kw max. & 550-kw horizontal visual, 113-kw max. & 110-kw horizontal aural. Antenna: 810-ft. above av. terrain, 614-ft. above ground, 1370-ft. above sea level.

Latitude	37°	05'	22''
Longitude	86°	38'	05''

Transmitter: U.S. 231, 2.8-mi. N of Hadley.

Ownership: See WKLE, Lexington.

Began Operation: September 23, 1968.

Personnel: See WKLE, Lexington.

WKYU-TV

Bowling Green

Ch. 24

Licensee: Western Kentucky University, College Heights, Bowling Green, KY 42101.

Studio: Academic Complex 153, Western Kentucky University, Bowling Green, KY 42101.

Telephone: 502-745-2153.

Technical Facilities: Channel No. 24 (530-536 MHz). Authorized power: 400-kw max. visual. Antenna: 648-ft. above av. terrain, 466-ft. above ground, 1206-ft. above sea level.

Latitude	37°	03'	52''
Longitude	86°	26'	07''

Transmitter: 0.5-mi. NE of Rays Beach, near Hwy. 67, Bowling Green.

Satellite Earth Stations: 4.6 C-band; 3.2-meter C-band; Scientific-Atlanta, Standard Communications receivers.

FM Affiliates: WKYU-FM, 100-kw, 88.9 MHz, 721-ft., Bowling Green; WDCL, 100-kw, 89.7 MHz, 570-ft., Somerset.

Ownership: Public educational institution. Joseph Iracane, chmn.; Ronald W. Clark, vice chmn.; Kern Alexander, pres.

Began Operation: February 21, 1989.

Represented (legal): Cohn & Marks.

Personnel:

DR. CHARLES M. ANDERSON, director of public television.

CHRIS SCOTT, chief engineer.

LINDA OLDHAM, program director.

JOSEPH FULMER, operations director.

WCVN

Covington

Ch. 54

Licensee: Kentucky Authority for ETV, 600 Cooper Dr., Lexington, KY 40502.

Studio: See WKLE, Lexington.

Technical Facilities: Channel No. 54 (710-716 MHz). Authorized power: 162-kw max. & 135-kw horizontal visual, 16.2-kw max. & 13.5-kw horizontal aural. Antenna: 405-ft. above av. terrain, 309-ft. above ground, 1129-ft. above sea level.

Latitude	39°	01'	50''
Longitude	84°	30'	23''

Transmitter: Tower View St., Taylor Mill, KY.

Ownership: See WKLE, Lexington.

Began Operation: September 8, 1969.

Personnel: See WKLE, Lexington.

WKZT-TV

Elizabethtown

Ch. 23

Licensee: Kentucky Authority for ETV, 600 Cooper Dr., Lexington, KY 40502.

Studio: See WKLE, Lexington.

Technical Facilities: Channel No. 23 (524-530 MHz). Authorized power: 688-kw max. & 575-kw horizontal visual, 69-kw aural. Antenna: 652-ft. above av. terrain, 651-ft. above ground, 1446-ft. above sea level.

Latitude	37°	40'	55''
Longitude	85°	50'	32''

Transmitter: Hawkins Dr., 1-mi. SE of Elizabethtown.

Ownership: See WKLE, Lexington.

Began Operation: September 23, 1968.

Personnel: See WKLE, Lexington.

1990 Edition

WKHA

Hazard

Ch. 35

Licensee: Kentucky Authority for ETV, 600 Cooper Dr., Lexington, KY 40502.

Studio: See WKLE, Lexington.

Technical Facilities: Channel No. 35 (596-602 MHz). Authorized power: 645-kw max. & 417-kw horizontal visual, 129-kw max. & 83.2-kw horizontal aural. Antenna: 1260-ft. above av. terrain, 605-ft. above ground, 2630-ft. above sea level.

Latitude	37°	11'	34''
Longitude	83°	11'	16''

Transmitter: Buffalo Knob, 3.6-mi. S of Hazard.

Ownership: See WKLE, Lexington.

Began Operation: December 16, 1968.

Personnel: See WKLE, Lexington.

WKLE

Lexington-Richmond

Ch. 46

Licensee: Kentucky Authority For ETV, 600 Cooper Dr., Lexington, KY 40502.

Studio: 600 Cooper Dr., Lexington, KY 40502.

Telephone: 606-233-3000.

Technical Facilities: Channel No. 46 (662-668 MHz). Authorized power: 60-kw max. visual, 6-kw max. aural. Antenna: 874-ft. above av. terrain, 849-ft. above ground, 1759-ft. above sea level.

Latitude	37°	52'	45''
Longitude	84°	19'	33''

Transmitter: 0.4-mi. S of Clays Ferry, KY.

Satellite Earth Station: Collins, 10-meter; Collins, Farinon receivers.

Ownership: Kentucky Authority for ETV. Governing board: Robert Hillenmeyer, Alice McDonald, Charles Anderson, Alie Morgan, Judy Clabes, Marilyn Duke, Taylor Hollin, Burns Mercer, Harry Snyder. Kentucky Authority for ETV is licensee of WKAS, Ashland; WKBG-TV, Bowling Green; WCVN, Covington; WKZT, Elizabethtown; WKHA, Hazard; WKMJ, Louisville; WKMA, Madisonville; WKMR, Morehead; WKMU, Murray-Mayfield; WKOH, Owensboro; WKON, Owenton; WKPD, Paducah; WKPI, Pikesville & WKSQ-TV, Somerset, KY.

Began Operation: September 23, 1968.

Represented (legal): Kenkel, Barnard & Edmundson.

Personnel:

O. LEONARD PRESS, executive director & general manager.

SANDRA WELCH, deputy executive director for broadcasting.

TIM TASSIE, director of broadcasting.

PAUL SMITH, director of technical services.

ROBERT T. BALL, chief engineer.

ED MASTREAN, promotion director.

DORIS HOLTZCLAW, business manager.

SID WEBB, marketing director.

WKMJ

Louisville

Ch. 68

Licensee: Kentucky Authority for ETV, 600 Cooper Dr., Lexington, KY 40502.

Studio: See WKLE, Lexington.

Technical Facilities: Channel No. 68 (794-800 MHz). Authorized power: 1176-kw max. & 794-kw horizontal visual, 219-kw max. & 159-kw horizontal aural. Antenna: 820-ft. above av. terrain, 550-ft. above ground, 1520-ft. above sea level.

Latitude	38°	22'	02''
Longitude	85°	49'	53''

Transmitter: Floyds Knob, New Albany, IN.

Public/ETV Stations—Kentucky

Ownership: See WKLE, Lexington.

Began Operation: September 2, 1970.

Personnel: See WKLE, Lexington.

WKPC-TV

Louisville

Ch. 15

Licensee: Fifteen Telecommunications Inc., Box 37380, Louisville, KY 40233.

Studio: 4309 Bishop Lane, Louisville, KY 40218.

Telephone: 502-459-9572.

Technical Facilities: Channel No. 15 (476-482 MHz). Authorized power: 590-kw visual, 104-kw aural. Antenna: 860-ft. above av. terrain, 550-ft. above ground, 1520-ft. above sea level.

Latitude	38°	22'	02''
Longitude	85°	49'	53''

Transmitter: Rte. 1, Floyds Knob, IN.

Satellite Earth Station: Collins, 10-meter C-band; Scientific-Atlanta receivers.

Ownership: Fifteen Telecommunications Inc.

Began Operation: September 8, 1958. Transfer to present owner approved by FCC November 25, 1981.

Represented (legal): Schwartz, Woods & Miller.

Personnel:

JDHN-RDBERT CURTIN, chief executive officer & general manager.
V. M. BRUCCHIERI, assistant general manager & director of finance & personnel.
CHARLES T. LANDERS, director of engineering.
DARRELL GARRETT, director of programming.
CHARLES STANLEY STARKS, production manager.
LDIS HAYNIR, associate director of external affairs.
CARDLYN NEUSTADT, associate director of external affairs/auction.

WKMA

Madisonville

Ch. 35

Licensee: Kentucky Authority for ETV.

Studio: See WKLE, Lexington.

Technical Facilities: Channel No. 35 (596-602 MHz). Authorized power: 513-kw visual, 51.3-kw aural. Antenna: 1040-ft. above av. terrain, 995-ft. above ground, 1545-ft. above sea level.

Latitude	37°	11'	25''
Longitude	87°	30'	47''

Holds CP for change to 612.3-kw max. visual, 61.23-kw max. aural. BNPET-840420KR.

Transmitter: 2.4-mi. E of St. Charles, Rte. 62, Madisonville.

Ownership: See WKLE, Lexington.

Began Operation: August 23, 1968.

Personnel: See WKLE, Lexington.

WKMR

Morehead

Ch. 38

Licensee: Kentucky Authority for ETV, 600 Cooper Dr., Lexington, KY 40502.

Studio: See WKLE, Lexington.

Technical Facilities: Channel No. 38 (614-620 MHz). Authorized power: 683-kw visual & 562-kw horizontal visual, 69-kw aural. Antenna: 965-ft. above av. terrain, 605-ft. above ground, 1986-ft. above sea level.

Latitude	38°	10'	38''
Longitude	83°	24'	18''

Transmitter: Near USDA Lookout Tower.

Ownership: See WKLE, Lexington.

Began Operation: September 23, 1968.

Personnel: See WKLE, Lexington.

WKMU

Murray-Mayfield

Ch. 21

Licensee: Kentucky Authority for ETV, 600 Cooper Dr., Lexington, KY 40502.

Studio: See WKLE, Lexington.

Technical Facilities: Channel No. 21 (512-518 MHz). Authorized power: 691-kw max. & 575-kw horizontal visual, 138-kw max. & 115-kw horizontal aural. Antenna: 663-ft. above av. terrain, 652-ft. above ground, 1182-ft. above sea level.

Latitude	36°	41'	33''
Longitude	88°	32'	10''

Transmitter: 1.67-mi. NNW of Farmington, KY.

Ownership: See WKLE, Lexington.

Began Operation: October 9, 1968.

Personnel: See WKLE, Lexington.

WKOH

Owensboro

Ch. 31

Licensee: Kentucky Authority for ETV, 600 Cooper Dr., Lexington, KY 40502.

Studio: See WKLE, Lexington.

Technical Facilities: Channel No. 31 (572-578 MHz). Authorized power: 692-kw max. & 550-kw horizontal visual, 69.2-kw max. & 55-kw horizontal aural. Antenna: 460-ft. above av. terrain, 500-ft. above ground, 877-ft. above sea level.

Latitude	37°	51'	07''
Longitude	87°	19'	42''

Transmitter: Off U.S. Hwy. 60, 2-mi. E of Reed, 12-mi. NE of center of Owensboro.

Ownership: See WKLE, Lexington.

Began Operation: August 30, 1979.

Personnel: See WKLE, Lexington.

WKON

Owenton

Ch. 52

Licensee: Kentucky Authority For ETV, 600 Cooper Dr., Lexington, KY 40502.

Studio: See WKLE, Lexington.

Technical Facilities: Channel No. 52 (698-704 MHz). Authorized power: 691-kw max. & 550-kw horizontal visual, 138-kw max. & 115-kw horizontal aural. Antenna: 710-ft. above av. terrain, 602-ft. above ground, 1552-ft. above sea level.

Latitude	38°	31'	32''
Longitude	84°	48'	40''

Transmitter: Owen County High School.

Ownership: See WKLE, Lexington.

Began Operation: September 23, 1968.

Personnel: See WKLE, Lexington.

WKPD

Paducah

Ch. 29

Licensee: Kentucky Authority For ETV, 600 Cooper Dr., Lexington, KY 40502.

Studio: See WKLE, Lexington.

Technical Facilities: Channel No. 29 (560-566 MHz). Authorized power: 151-kw max. & 132-kw horizontal visual, 13.2-kw horizontal aural. Antenna: 500-ft. above av. terrain, 518-ft. above ground, 891-ft. above sea level.

Latitude	37°	05'	38"
Longitude	88°	40'	19"

Transmitter: Coleman Rd., near Cecil, 2-mi. NE of Paducah.

Ownership: See WKLE, Lexington.

Began Operation: May 31, 1971 as commercial operation. Left air October 31, 1975. Sale to present owner approved by FCC January 30, 1978. Resumed operation September 5, 1979.

Personnel: See WKLE, Lexington.

WKPI

Pikeville

Ch. 22

Licensee: Kentucky Authority for ETV, 600 Cooper Dr., Lexington, KY 40502.

Studio: See WKLE, Lexington.

Technical Facilities: Channel No. 22 (518-524 MHz). Authorized power: 1320-kw max. & 468-kw horizontal visual, 264-kw max. & 93.3-kw horizontal aural. Antenna: 1415-ft. above av. terrain, 153-ft. above ground, 2994-ft. above sea level.

Latitude	37°	17'	06"
Longitude	82°	31'	29"

Transmitter: Flatwoods Mountain, 5.5-mi. from State Rte. 197.

Ownership: See WKLE, Lexington.

Began Operation: January 13, 1969.

Personnel: See WKLE, Lexington.

WKSO-TV

Somerset

Ch. 29

Licensee: Kentucky Authority for ETV, 600 Cooper Dr., Lexington, KY 40502.

Studio: See WKLE, Lexington.

Technical Facilities: Channel No. 29 (560-566 MHz). Authorized power: 584-kw max. & 378-kw horizontal visual, 36.6-kw aural. Antenna: 1460-ft. above av. terrain, 996-ft. above ground, 2526-ft. above sea level.

Latitude	37°	10'	00"
Longitude	84°	49'	28"

Transmitter: Dye Knob, Rte. 837, near Somerset.

Ownership: See WKLE, Lexington.

Began Operation: September 23, 1968.

Personnel: See WKLE, Lexington.

LOUISIANA

KLPA-TV

Alexandria

Ch. 25

Licensee: Louisiana ETV Authority, 7860 Anselmo Lane, Baton Rouge, LA 70810.

Studio: See WLPB-TV, Baton Rouge.

Telephone: 504-767-5660.

Technical Facilities: Channel No. 25 (536-542 MHz). Authorized power: 2040-kw max. & 692-kw horizontal visual, 204-kw max. & 69.2-kw horizontal aural. Antenna: 1360-ft. above av. terrain, 1329-ft. above ground, 1549-ft. above sea level.

Latitude	31°	33'	56"
Longitude	92°	32'	50"

Transmitter: 0.6-mi. SSE of Rte. 123, 1.3-mi. W of Rte. 167, near Dry Prong.

News Service: AP.

Ownership: Louisiana ETV Authority. See WLPB-TV, Baton Rouge.

Began Operation: July 1, 1983.

Represented (legal): Schwartz, Woods & Miller.

Personnel:
See WLPB-TV, Baton Rouge.

WLPB-TV

Baton Rouge

Ch. 27

Licensee: Louisiana ETV Authority, 7860 Anselmo Lane, Baton Rouge, LA 70810.

Studio: 7860 Anselmo Lane, Baton Rouge, LA 70810.

Telephone: 504-767-5660.

Technical Facilities: Channel No. 27 (548-554 MHz). Authorized power: 1170-kw max. & 832-kw horizontal visual, 117-kw max. & 83.2-kw horizontal aural. Antenna: 940-ft. above av. terrain, 1029-ft. above ground, 1049-ft. above sea level.

Latitude	30°	22'	22"
Longitude	91°	12'	15"

Transmitter: 1.35-mi. E of River Rd., Baton Rouge.

Satellite Earth Station: Andrew, 10-meter C-band; Collins, Scientific-Atlanta receivers.

News Service: AP.

Ownership: Louisiana ETV Authority. Paul Goldman, chmn.; Carl Crowe, vice chmn.; Leanne Weil, secy.; Andrew Martin, treas. Louisiana ETV Authority also operates KLPA-TV, Alexandria; KPLB-TV, Lafayette; KLTL-TV, Lake Charles; KLTM-TV, Monroe; KLTS-TV, Shreveport.

Began Operation: September 6, 1975.

Represented (legal): Schwartz, Woods & Miller.

Personnel:
BETH COURTNEY, executive director.
RICK SMITH, executive producer.
ED LANDRY, production supervisor.
COY SIMMONS, director of engineering.
CARL FRY, operations manager.
JENNIFER HOWZE, program manager.
PATSY ADAMS MAGYARI, promotion manager.
TONY WALKER, business manager.
QUINN RAINWATER, development director.
LIONEL BABB, facility coordinator.
DOT EFFERSON, personnel officer.

Public/ETV Stations—Louisiana

KLPB-TV

Lafayette

Ch. 24

Licensee: Louisiana ETV Authority, 7860 Anselmo Lane, Baton Rouge, LA 70810.

Studio: See WLPB-TV, Baton Rouge.

Telephone: 504-767-5660.

Technical Facilities: Channel No. 24 (530-536 MHz). Authorized power: 2140-kw max. & 724-kw horizontal visual, 214-kw max. & 72.4-kw horizontal aural. Antenna: 1190-ft. above av. terrain, 1225-ft. above ground, 1230-ft. above sea level.

Latitude	30°	02'	38''
Longitude	92°	22'	14''

Transmitter: 5.8-mi. NW of Kaplan, LA.

News Service: AP.

Ownership: Louisiana ETV Authority. See WLPB-TV, Baton Rouge.

Began Operation: May 13, 1981.

Represented (legal): Schwartz, Woods & Miller.

Personnel:

See WLPB-TV, Baton Rouge.

KLTL-TV

Lake Charles

Ch. 18

Licensee: Louisiana ETV Authority, 7860 Anselmo Lane, Baton Rouge, LA 70810.

Studio: See WLPB-TV, Baton Rouge.

Telephone: 504-767-5660.

Technical Facilities: Channel No. 18 (494-500 MHz). Authorized power: 1260-kw max. & 1050-kw horizontal visual, 126-kw max. & 105-kw horizontal aural. Antenna: 1030-ft. above av. terrain, 1058-ft. above ground, 1086-ft. above sea level.

Latitude	30°	23'	59''
Longitude	93°	00'	10''

Transmitter: Approx. 5.6-mi. WNW of Fenton.

News Service: AP.

Ownership: Louisiana ETV Authority. See WLPB-TV, Baton Rouge.

Began Operation: May 5, 1981.

Represented (legal): Schwartz, Woods & Miller.

Personnel:

See WLPB-TV, Baton Rouge.

KLTM-TV

Monroe

Ch. 13

Licensee: Louisiana ETV Authority, 7860 Anselmo Lane, Baton Rouge, LA 70810.

Studio: See WLPB-TV, Baton Rouge.

Telephone: 504-767-5660.

Technical Facilities: Channel No. 13 (210-216 MHz). Authorized power: 316-kw visual, 31.6-kw aural. Antenna: 1777-ft. above av. terrain, 1989-ft. above ground, 2049-ft. above sea level.

Latitude	32°	11'	45''
Longitude	92°	04'	10''

Transmitter: 2.5-mi. N of Riverton, LA.

Ownership: Louisiana ETV Authority. See WLPB-TV, Baton Rouge.

Began Operation: September 8, 1976.

A-1292

Represented (legal): Schwartz, Woods & Miller.

Personnel:

See WLPB-TV, Baton Rouge.

WLAE-TV

New Orleans

Ch. 32

Licensee: Educational Broadcasting Foundation Inc., 7887 Walmsley Ave., New Orleans, LA 70125.

Studio: 2929 S. Carrollton Ave., New Orleans, LA 70118-4301.

Technical Facilities: Channel No. 32 (578-584 MHz). Authorized power: 2455-kw max. & 733-kw horizontal visual, 246-kw max. & 73.3-kw horizontal aural. Antenna: 1020-ft. above av. terrain, 1049-ft. above ground, 1049-ft. above sea level.

Latitude	29°	58'	57''
Longitude	89°	57'	09''

Transmitter: 0.42-mi. W of Paris Rd. & Bayou Bienvenue, New Orleans.

Satellite Earth Stations: Harris, 6.1-meter C-band; Scientific-Atlanta C-band; Harris receivers.

Ownership: Educational Broadcasting Foundation Inc. Non-profit corp. Paul Nalty, pres.; Most Rev. Philip M. Hannan, v.p.

Began Operation: July 8, 1984.

Represented (legal): Marmet & McCombs, P.C.

Represented (engineering): du Treil, Lundin & Rackley.

Personnel:

JERRY E. ROMIG, president.
JOHN CURREN, general manager.
DOUG CURRY, chief engineer.
JULIE JACOB, program manager.
BARBARA GENTER, promotion director.

WYES-TV

New Orleans

Ch. 12

Licensee: Greater New Orleans ETV Foundation, 916 Navarre Ave., New Orleans, LA 70124.

Studio: 916 Navarre Ave., Box 24026, New Orleans, LA 70124.

Telephone: 504-486-5511. **Fax:** 504-483-8408.

Technical Facilities: Channel No. 12 (204-210 MHz). Authorized power: 316-kw visual, 31.6-kw aural. Antenna: 1010-ft. above av. terrain, 1049-ft. above ground, 1049-ft. above sea level.

Latitude	29°	57'	13.50''
Longitude	89°	56'	58.30''

Transmitter: Paris Rd., near Chalmette, LA.

Multichannel TV Sound: Stereo only.

Satellite Earth Station: Andrew, 11-meter C-band; Collins receivers.

Ownership: Greater New Orleans ETV Foundation. Stephen A. Moses, chmn.; James Swenson, vice chmn.; Irma Braden, secy.; Gerald Barousse, treas.

Began Operation: April 1, 1957 on Ch. 8. Switched to Ch. 12 on June 1970.

Represented (legal): Schwartz, Woods & Miller.

Personnel:

MICHAEL J. LABONIA, general manager.
RUSS ABERNATHY, chief engineer.
BETH UTTERBACK, program director.
VIC GIANCOLA, director of finance.
ROY TAGLIALAVORE, director of public information.

KLTS-TV

Shreveport

Ch. 24

Licensee: Louisiana ETV Authority, 7860 Anselmo Lane, Baton Rouge, LA 70805.

Studio: See WLPB-TV, Baton Rouge.

Telephone: 504-767-5660.

Technical Facilities: Channel No. 24 (530-536 MHz). Authorized power: 1620-kw max. & 1120-kw horizontal visual, 162-kw max. & 112-kw horizontal aural. Antenna: 1070-ft. above av. terrain, 1080-ft. above ground, 1330-ft. above sea level.

Latitude	32°	40'	41"
Longitude	93°	55'	35"

Transmitter: 2.2-mi. ESE of Mooringsport.

News Service: AP.

Ownership: Louisiana ETV Authority. See WLPB-TV, Baton Rouge.

Began Operation: August 9, 1978.

Represented (legal): Schwartz, Woods & Miller.

Personnel:

See WLPB-TV, Baton Rouge.

MAINE

WCBB

Augusta-Lewiston-Portland

Ch. 10

Licensee: Colby-Bates-Bowdoin Educational Telecasting Corp., 1450 Lisbon St., Lewiston, ME 04240.

Studio: 1450 Lisbon St., Lewiston, ME 04240.

Telephone: 207-783-9101.

Technical Facilities: Channel No. 10 (192-198 MHz). Authorized power: 309-kw visual, 30.9-kw aural. Antenna: 1000-ft. above av. terrain, 640-ft. above ground, 1330-ft. above sea level.

Latitude	44°	09'	16"
Longitude	70°	00'	37"

Transmitter: 10-mi. ENE of Lewiston on Danforth Hill.

Multichannel TV Sound: Stereo and separate audio program.

Satellite Earth Stations: Collins, 10-meter C-band; Comtech, 5-meter C-band; Collins, Drake, Scientific-Atlanta receivers.

Ownership: Bates College, operator of WRBC(FM), Lewiston, ME, 33.3%; Colby College, 33.3%; Bowdoin College, operator of WBOR(FM), Brunswick, ME, 33.3%.

Began Operation: November 13, 1961.

Represented (legal): Tierney & Swift.

Personnel:

ROBERT GARDINER, president & general manager.
 ROLAND DESJARDINS, vice president & director of engineering.
 JANICE MESERVE, traffic manager.
 HARRY J. WIEST JR., program manager.
 PHYLLIS COPP, assistant to the director of programming.
 BOB GARDNER, director of development.
 BILL McCARTHY, promotion director.
 ANGELO ANDRIANOS, business manager.

WMEA-TV

Biddeford

Ch. 26

Licensee: University of Maine System, 107 Maine Ave., Bangor, ME 04401-4398.

1990 Edition

Studio: Box 1628, Portland, ME 04101.

Telephone: 207-874-6570.

Technical Facilities: Channel No. 26 (542-548 MHz). Authorized power: 589-kw visual, 117-kw aural. Antenna: 800-ft. above av. terrain, 555-ft. above ground, 1208-ft. above sea level.

Latitude	43°	25'	00"
Longitude	70°	48'	09"

Transmitter: Top of Hope Hill, Sanford, ME.

Ownership: University of Maine System. See WMEB-TV, Orono, ME.

Began Operation: March 15, 1975.

Represented (legal): Dow, Lohnes & Albertson.

Represented (engineering): Cohen, Dippell & Everist, P.C.

Personnel: See WMEB-TV, Orono.

WMED-TV

Calais

Ch. 13

Licensee: University of Maine System, 65 Texas Ave., Bangor, ME 04401.

Studio: See WMEB-TV, Orono.

Telephone: 207-941-1010.

Technical Facilities: Channel No. 13 (210-216 MHz). Authorized power: 211.24-kw visual, 6.2-kw aural. Antenna: 430-ft. above av. terrain, 167-ft. above ground, 650-ft. above sea level.

Latitude	45°	01'	44"
Longitude	67°	19'	24"

Holds CP for change to 100-kw max. visual, 442-ft. above av. terrain, 202-ft. above ground, 692-ft. above sea level. BPET-890110KG.

Transmitter: Top of Conant Hill, Meddybemps, ME.

Ownership: University of Maine System.

Began Operation: September 23, 1964.

Personnel: See WMEB-TV, Orono.

WMEB-TV

Orono

Ch. 12

Licensee: University of Maine System, 107 Maine Ave., Bangor, ME 04401.

Studio: 65 Texas Ave., Bangor, ME 04401.

Telephone: 207-941-1010.

Technical Facilities: Channel No. 12 (204-210 MHz). Authorized power: 205.24-kw visual, 30-kw aural. Antenna: 991-ft. above av. terrain, 318-ft. above ground, 1296-ft. above sea level.

Latitude	44°	45'	36"
Longitude	68°	33'	59"

Transmitter: 10-mi. SE of Orono on Blacktop Mountain, East Eddington.

Satellite Earth Station: Collins, 10-meter; Collins, Scientific-Atlanta receivers.

News Service: AP.

Ownership: University of Maine System, a state institution. Operates WMEA-TV, Biddeford, WMED-TV, Calais, WMEB-TV, Orono & WMEM-TV, Presque Isle, ME.

Began Operation: October 8, 1963.

Represented (legal): Dow, Lohnes & Albertson.

Personnel:

EDWARD WINCHESTER, general manager.
 JACK DAVIDSON, network director of engineering.
 PAUL BUNKER, network chief engineer, transmission.

Public/ETV Stations—Maine

BERNARD ROSCETTI, station manager.
EDWARD FDWLER, production manager.
MARY LOU COLRATH, promotion director.
WILLIAM ELSEMORE, business manager.

WMEM-TV

Presque Isle

Ch. 10

Licensee: University of Maine System, 107 Maine Ave., Bangor, ME 04401.

Studio: See WMEB-TV, Orono.

Technical Facilities: Channel No. 10 (192-198 MHz). Authorized power: 193.23-kw visual.
Antenna: 1089-ft. above av. terrain, 102-ft. above ground, 1709-ft. above sea level.

Latitude	46°	33'	05''
Longitude	67°	48'	37''

Transmitter: Mars Hill, 15-mi. S of Presque Isle.

Ownership: University of Maine System.

Began Operation: February 17, 1964.

Personnel: See WMEB-TV, Orono.

MARYLAND

WMPT

Annapolis

Ch. 22

Licensee: Maryland Public Bcstg. Commission, Owings Mills, MD 21117.

Studio: See WMPB, Baltimore.

Technical Facilities: Channel No. 22 (518-524 MHz). Authorized power: 5000-kw max. & 3890-kw horizontal visual, 389-kw horizontal aural. Antenna: 870-ft. above av. terrain, 852-ft. above ground, 1000-ft. above sea level.

Latitude	39°	00'	36''
Longitude	76°	36'	33''

Transmitter: 1.2-mi. SSW of Crownsville, MD.

Multichannel TV Sound: Stereo and separate audio program.

News Service: AP.

Ownership: Maryland Public Broadcasting Commission. See WMPB, Baltimore, MD.

Began Operation: July 16, 1975.

Personnel: See WMPB, Baltimore.

WMPB

Baltimore

Ch. 67

Licensee: Maryland Public Bcstg. Commission, Owings Mills, MD 21117.

Studio: Maryland Public Television, Owings Mills, MD 21117.

Telephone: 301-356-5600. Fax: 301-581-4338.

Technical Facilities: Channel No. 67 (788-794 MHz). Authorized power: 1000-kw max. & 646-kw horizontal visual, 118-kw max. & 75.9-kw horizontal aural. Antenna: 820-ft. above av. terrain, 693-ft. above ground, 1349-ft. above sea level.

Latitude	39°	27'	01.00''
Longitude	76°	46'	36.50''

Transmitter: Owings Mills, MD.

Satellite Earth Stations: Transmit/receive Collins, 10-meter; Collins, Scientific-Atlanta receivers.

A-1294

Ownership: Maryland Public Broadcasting Commission. Ross Jones, chmn.; Rebecca A. Carroll, vice chmn.

Began Operation: October 5, 1969.

Represented (legal): Schwartz, Woods & Miller.

Personnel:

RAYMOND K. K. HO, president.
LEO EATON, senior vice president, national/international production.
BRUCE T. HERGET, vice president, engineering.
MICHAEL B. STYER, vice president, broadcasting.
NORM SILVERSTEIN, vice president, administrative services.
EDWARD PRINTZ, vice president, operations.
CAROL WONSAVAGE, vice president, creative services.
THOMAS McSORLEY, vice president, marketing & development.

WFPT

Frederick

Ch. 62

Licensee: Maryland Public Bcstg. Commission.

Studio: See WMPB, Baltimore.

Technical Facilities: Channel No. 62 (758-764 MHz). Authorized power: 24.9-kw max. visual.
Antenna: 1157-ft. above av. terrain, 175-ft. above ground, 1892-ft. above sea level.

Latitude	39°	29'	40''
Longitude	77°	29'	55''

Holds CP for change to 2475-kw max. visual, 452-ft. above av. terrain, 474-ft. above ground, 904-ft. above sea level, lat. 39° 17' 53'', long. 77° 20' 35'', transmitter to approx. 2-mi. SSE of Urbana, 0.3-mi. W of I-270. BPET-890110KF.

Transmitter: Gambrill Mountain, Frederick.

Multichannel TV Sound: Stereo only.

Ownership: Maryland Public Broadcasting Commission. Ross Jones, chmn.; Rebecca A. Carroll, vice chmn.

Began Operation: July 4, 1987.

Personnel: See WMPB, Baltimore.

WWPB

Hagerstown

Ch. 31

Licensee: Maryland Public Bcstg. Commission.

Studio: See WMPB, Baltimore.

Technical Facilities: Channel No. 31 (572-578 MHz). Authorized power: 1070-kw max. & 479-kw horizontal visual, 51.3-kw horizontal aural. Antenna: 1230-ft. above av. terrain, 410-ft. above ground, 1850-ft. above sea level.

Latitude	39°	39'	04.00''
Longitude	77°	58'	14.70''

Transmitter: Fairview Mountain, 2000-ft. N of Rte. 40, near Clear Spring, MD.

Multichannel TV Sound: Stereo only.

Ownership: Maryland Public Broadcasting Commission. Ross Jones, chmn.; Rebecca A. Carroll, vice chmn.

Began Operation: October 5, 1974.

Personnel: See WMPB, Baltimore.

WGPT

Oakland

Ch. 36

Licensee: Maryland Public Bcstg. Commission.

Studio: See WMPB, Baltimore.

Technical Facilities: Channel No. 36 (602-608 MHz). Authorized power: 24.9-kw max. visual. Antenna: 716-ft. above av. terrain, 3240-ft. above ground, 3228-ft. above sea level.

Latitude	39°	24'	14''
Longitude	79°	17'	37''

Transmitter: 1-mi. S of Eagle Rock, Deer Park.

Ownership: Maryland Public Broadcasting Commission. Ross Jones, chmn.; Rebecca A. Carroll, vice chmn.

Personnel: See WMPB, Baltimore.

WCPB

Salisbury

Ch. 28

Licensee: Maryland Public Bcstg. Commission.

Studio: See WMPB, Baltimore.

Technical Facilities: Channel No. 28 (554-560 MHz). Authorized power: 786-kw max. & 708-kw horizontal visual, 91-kw max. & 81.3-kw horizontal aural. Antenna: 513-ft. above av. terrain, 551-ft. above ground, 575-ft. above sea level.

Latitude	38°	23'	09.00''
Longitude	75°	35'	32.50''

Transmitter: Emerson Ave. at Deers Head Blvd.

Multichannel TV Sound: Stereo only.

Ownership: Maryland Public Broadcasting Commission. Ross Jones, chmn.; Rebecca A. Carroll, vice chmn.

Began Operation: March 18, 1971.

Personnel: See WMPB, Baltimore.

MASSACHUSETTS

WGBH-TV

Boston

Ch. 2

Licensee: WGBH Educational Foundation, 125 Western Ave., Boston, MA 02134.

Studio: 125 Western Ave., Boston, MA 02134.

Telephone: 617-492-2777. **Telex:** 710-330-6887. **Fax:** 617-787-0714.

Technical Facilities: Channel No. 2 (54-60 MHz). Authorized power: 87.1-kw visual, 8.71-kw aural. Antenna: 1040-ft. above av. terrain, 1034-ft. above ground, 1184-ft. above sea level.

Latitude	42°	18'	37''
Longitude	71°	14'	14''

Transmitter: 350 Cedar St., Needham, MA.

Multichannel TV Sound: Stereo and separate audio program.

Satellite Earth Stations: Transmit/receive Collins, 10-meter; Collins receivers.

FM Affiliate: WGBH, 100-kw, 89.7 MHz (No. 209), 650-ft.

News Services: AP, UPI.

Ownership: WGBH Educational Foundation. John Lowell, chmn.; Helene R. Cahners, vice chmn.; David D. Ives, vice chmn. & chmn. of exec. committee; Pres. of Boston Symphony Orchestra; President of Boston University; President of Brandeis University; President of Harvard University; President of Northeastern University; President of Suffolk University; President of Tufts University; President of Boston College; President of Simmons College; President of Wellesley College; President of Massachusetts Institute of Technology; President of New England Conservatory of Music; President of University of Massachusetts; President of WGBH-TV; Director of Museum of Fine Arts; President of Museum of Science.

Began Operation: May 2, 1955.

Represented (legal): Covington & Burling.

1990 Edition

Personnel:

HENRY BECTON JR., president & general manager.
DAVID LIROFF, television station manager.
ANDY GRIFFITHS, treasurer & chief financial officer.
JOE ANDERSON, manager for production services.
CHRISTOPHER RIDLEY, manager for corporate communications.
PETER MCGHEE, program manager for national production.
KEVIN HARRIS, program director.
DAVID MacCARN, director of engineering.
DAN EVERETT, director of broadcasting.
ALAN FOSTER, news director.
JEANIE ANGIER, national promotion director.
LYNN DuVAL, associate director, press relations.
BARBARA LEVITOV, associate director, press relations.

WGBX-TV

Boston

Ch. 44

Licensee: WGBH Educational Foundation.

Studio: See WGBH-TV, Boston.

Telephone: 617-492-2777. **Fax:** 617-787-0714.

Technical Facilities: Channel No. 44 (650-656 MHz). Authorized power: 1510-kw max. & 977-kw horizontal visual, 151-kw max. & 97.7-kw horizontal aural. Antenna: 1080-ft. above av. terrain, 1074-ft. above ground, 1224-ft. above sea level.

Latitude	42°	18'	37''
Longitude	71°	14'	14''

Transmitter: 350 Cedar St., Needham, MA.

Multichannel TV Sound: Stereo and separate audio program.

News Services: AP, UPI.

Ownership: WGBH Educational Foundation. See WGBH, Boston.

Began Operation: September 25, 1967.

Personnel: See WGBH, Boston.

WGBY-TV

Springfield

Ch. 57

Licensee: WGBH Educational Foundation.

Studio: 44 Hampden St., Springfield, MA 01103.

Telephone: 413-781-2801. **Fax:** 413-731-5093.

Technical Facilities: Channel No. 57 (728-734 MHz). Authorized power: 1200-kw max. & 776-kw horizontal visual, 240-kw max. & 155-kw horizontal aural. Antenna: 1000-ft. above av. terrain, 119-ft. above ground, 1323-ft. above sea level.

Latitude	42°	14'	30''
Longitude	72°	38'	54''

Transmitter: Mt. Tom, Holyoke, MA.

Satellite Earth Station: Collins, 10-meter.

Ownership: WGBH Educational Foundation. See WGBH, Boston.

Began Operation: September 26, 1971.

Represented (legal): Covington & Burling.

Personnel:

JIM LEWIS, general manager.
BILL MONKS, administrative manager.
MARK ERSTLING, broadcast manager.
JEAN ERSTLING, public relations manager.
IRENE WEIBEL, development manager.
RAY MILLER, chief engineer.
DAVID BARTLETT, production manager.

Public/ETV Stations—Michigan

MICHIGAN

WCML-TV

Alpena

Ch. 6

Licensee: Central Michigan University, 3965 E. Broomfield Rd., Mount Pleasant, MI 48859.

Studio: See WCMU-TV, Mount Pleasant.

Telephone: 517-774-3105.

Technical Facilities: Channel No. 6 (82-88 MHz). Authorized power: 100-kw visual, 15.1-kw aural. Antenna: 1470-ft. above av. terrain, 1345-ft. above ground, 2045-ft. above sea level.

Latitude	45°	08'	17"
Longitude	84°	09'	44"

Transmitter: State Rte. 33, 9-mi. N of Atlanta, MI.

Satellite Earth Stations: In operation; Rockwell, Scientific-Atlanta receivers.

FM Affiliate: WCML-FM, 100-kw, 91.7 MHz (No. 219), 1000-ft.

Ownership: Central Michigan University.

Began Operation: November 21, 1975.

Represented (legal): Dow, Lohnes & Albertson.

Represented (engineering): John F. X. Browne & Associates P.C.

Personnel: See WCMU-TV, Mount Pleasant.

WUCX-TV

Bad Axe

Ch. 35

Licensee: Delta College, Delta Rd., University Center, MI 48710.

Studio: Delta Rd., University Center, MI 48710.

Telephone: 517-686-9360.

Technical Facilities: Channel No. 35 (596-602 MHz). Authorized power: 85.9-kw max. visual, 8.59-kw max. aural. Antenna: 510-ft. above av. terrain, 489-ft. above ground, 1280-ft. above sea level.

Latitude	43°	41'	26"
Longitude	82°	56'	29"

Transmitter: 5180 Hwy. M-19, Ubyl.

Satellite Earth Station: Andrew, 10-meter C-band; Collins receivers.

Ownership: Delta College. Donald J. Carlyon, pres. Delta College is a community college with a directing board of trustees.

Began Operation: December 31, 1986.

Represented (legal): Cohn & Marks.

Represented (engineering): E. Harold Munn Jr. & Associates Inc.

Personnel: See WUCM-TV, University Center (Bay City), MI.

WCMV

Cadillac

Ch. 27

Licensee: Central Michigan University, 3965 E. Broomfield Rd., Mount Pleasant, MI 48859.

Studio: See WCMU-TV, Mount Pleasant.

Telephone: 517-774-3105.

A-1296

Technical Facilities: Channel No. 27 (548-554 MHz). Authorized power: 274.2-kw max. visual, 27.42-kw max. aural. Antenna: 587-ft. above av. terrain, 303-ft. above ground, 2005-ft. above sea level.

Latitude	44°	08'	22"
Longitude	85°	20'	28"

Transmitter: 3.3-mi. N of Dighton on right side of road.

Satellite Earth Stations: Andrew, 10-meter C-band; AFC, 3.65-meter C-band; Scientific-Atlanta, Rockwell, Collins receivers.

Ownership: Central Michigan University.

Began Operation: September 7, 1984.

Represented (legal): Dow, Lohnes & Albertson.

Personnel: See WCMU-TV, Mount Pleasant.

WTVS

Detroit

Ch. 56

Licensee: Detroit Educational TV Foundation Inc., 7441 Second Blvd., Detroit, MI 48202.

Studio: 7441 Second Blvd., Detroit, MI 48202.

Telephone: 313-873-7200.

Technical Facilities: Channel No. 56 (722-728 MHz). Authorized power: 1550-kw max. visual, 155-kw max. aural. Antenna: 959-ft. above av. terrain, 1053-ft. above ground, 1751-ft. above sea level.

Latitude	42°	29'	01"
Longitude	83°	18'	44"

Transmitter: W. Eleven Mile Rd., Southfield, MI.

Multichannel TV Sound: Stereo only.

Satellite Earth Stations: Transmit/receive Andrew, 10-meter; Andrew, 9.3-meter; Collins, Scientific-Atlanta, Andrew receivers.

Ownership: Detroit Educational Television Foundation. Non-profit corp.

Began Operation: October 3, 1955.

Represented (legal): Schwartz, Woods & Miller.

Personnel:

ROBERT F. LARSON, president & general manager.
 DANIEL ALPERT, senior vice president & assistant general manager.
 JEROME K. TRAINOR, vice president, programming & operations.
 AGNES B. SCOTT, vice president, special projects.
 ROBERT SCOTT, vice president, community development.
 DIANE BLISS, vice president of station development.
 CATHERINE ANDERSON, vice president, marketing & project development.
 PAULA SULINSKI, vice president, communications.
 TERRY OPREA, vice president, national programming.
 CLARENCE ABRAM, director of engineering.
 WILLIAM NEMTIN, director of Canadian operations.
 NANCY EWING, chief financial officer.
 MARGOT JOHNSON, manager of design.
 JO TRAINOR, director of corporate & legal affairs.
 DON SANDBERG, director of station enterprises & properties.
 DAVID DEVEREAUX, manager, advertising & promotion.

WKAR-TV

East Lansing

Ch. 23

Licensee: Board of Trustees, Michigan State University, East Lansing, MI 48824.

Studio: Michigan State University, Communications Arts Bldg., East Lansing, MI 48824-1212.

Telephone: 517-355-2300. Fax: 517-353-7124.

Technical Facilities: Channel No. 23 (524-530 MHz). Authorized power: 1238-kw max. & 1100-kw horizontal visual, 247.5-kw max. & 219-kw horizontal aural. Antenna: 975-ft. above av. terrain, 1034-ft. above ground, 1885-ft. above sea level.

Latitude	42°	42'	08"
Longitude	84°	24'	51"

TV & Cable Factbook No. 58

Michigan—Public/ETV Stations

Transmitter: Dobie Rd., Okemos.

Satellite Earth Stations: Collins, 10-meter; Collins, ChannelMaster receivers.

AM Affiliate: WKAR, 10-kw, 870 kHz.

FM Affiliate: WKAR-FM, 89-kw, 90.5 MHz (No. 213), 930-ft.

News Service: AP.

Ownership: Board of Trustees, Michigan State University.

Began Operation: January 15, 1954 on Ch. 60. On March 15, 1959 moved to Ch. 10 sharing time with commercial WILX-TV. Began operation on Ch. 23 September 10, 1972.

Represented (legal): Schwartz, Woods & Miller.

Personnel:

STEVEN K. MEUCHE, director of broadcasting.
JEANIE CROPE, promotion director.
NANCY GILLED, business manager.
FRED HENDERSON, chief engineer.
JAYNE MARSH, marketing director.
JERRY GARR, production supervisor.
DOUG SCHREMS, production manager.

WFUM

Flint

Ch. 28

Licensee: Regents of The University of Michigan, Administration Bldg., University of Michigan, Flint, MI 48109.

Studio: 1321 E. Court St., Flint, MI 48503.

Telephone: 313-762-3028.

Technical Facilities: Channel No. 28 (554-560 MHz). Authorized power: 2450-kw max. & 776-kw horizontal visual, 368-kw max. & 117-kw horizontal aural. Antenna: 870-ft. above av. terrain, 929-ft. above ground, 1849-ft. above sea level.

Latitude	42°	53'	57''
Longitude	83°	27'	42''

Transmitter: Kipp Rd., near Goodrich.

Multichannel TV Sound: Stereo and separate audio program.

Satellite Earth Station: Collins, 10-meter; Collins, Scientific-Atlanta receivers.

FM Affiliate: WFUM-FM, Flint, MI.

Ownership: Regents of the University of Michigan.

Began Operation: August 23, 1980.

Represented (legal): Dow, Lohnes & Albertson.

Represented (engineering): John F. X. Browne & Associates P.C.

Personnel:

GORDON LAWRENCE, director of broadcasting.
JAMES GAVER, program director.
RAYMOND MILLER, production/operations manager.
ALICE GARRISON, public information director.
WAYNE HENDERSON, chief engineer.
BARBARA GREENE, development director.
DIANE KOTSKO, business manager.

WGVU-TV

Grand Rapids

Ch. 35

Licensee: Grand Valley State University, 301 W. Fulton St., Grand Rapids, MI 49504-6492.

Studio: 301 W. Fulton St., Grand Rapids, MI 49504.

Telephones: 616-771-6666; 800-442-2771. Fax: 616-771-6642.

1990 Edition

Technical Facilities: Channel No. 35 (596-602 MHz). Authorized power: 1000-kw max. visual, 100-kw aural. Antenna: 860-ft. above av. terrain, 855-ft. above ground, 1545-ft. above sea level.

Latitude	42°	57'	35''
Longitude	85°	53'	45''

Transmitter: Pierce Rd. at 48th Ave., Allendale.

Multichannel TV Sound: Stereo only.

Satellite Earth Station: Andrew, 10-meter; Collins, Scientific-Atlanta receivers.

FM Affiliate: WGVU-FM, 88.5 MHz.

Ownership: Grand Valley State University, State Institution. Maxie Swanson, chmn.; Arend O. Lubbers, pres.; Ron Van Steeland, v.p.

Began Operation: December 17, 1972.

Represented (legal): Cohn & Marks.

Personnel:

MICHAEL T. WALENTA, general manager.
DAVE WISWELL, chief engineer.
CHARLES FURMAN, program & production manager.
DAVID FANT, development manager.
PATRICIA WILSON, traffic & computer operations manager.

WGVK

Kalamazoo

Ch. 52

Licensee: Grand Valley State University, 301 W. Fulton St., Grand Rapids, MI 49504-6492.

Studio: See WGVU, Grand Rapids.

Telephones: 616-771-6666; 800-442-2771. Fax: 616-771-6642.

Technical Facilities: Channel No. 52 (698-704 MHz). Authorized power: 44.7-kw max. visual, 4.47-kw aural. Antenna: 410-ft. above av. terrain, 299-ft. above ground, 1279-ft. above sea level.

Latitude	42°	18'	24''
Longitude	85°	39'	26''

Transmitter: NW of Drake Rd. & Michigan Rte. 43, near Westwood.

Ownership: Grand Valley State University. See WGVU-TV, Grand Rapids.

Began Operation: October 1, 1984.

Personnel: See WGVU-TV, Grand Rapids, MI.

WCMW

Manistee

Ch. 21

Licensee: Central Michigan University, 3965 E. Broomfield Rd., Mount Pleasant, MI 48859.

Studio: See WCMU-TV, Mount Pleasant.

Telephone: 517-774-3105.

Technical Facilities: Channel No. 21 (512-518 MHz). Authorized power: 224.4-kw max. visual, 22.44-kw max. aural. Antenna: 340-ft. above av. terrain, 298-ft. above ground, 1018-ft. above sea level.

Latitude	44°	03'	57''
Longitude	86°	19'	58''

Transmitter: 3-mi. W of Rte. 31, 12.5-mi. S of Manistee.

Satellite Earth Stations: AFC, 3.65-meter C-band; Andrew, 10-meter C-band; Collins, Rockwell, Scientific-Atlanta receivers.

Ownership: Central Michigan University.

Began Operation: September 7, 1984.

Represented (legal): Dow, Lohnes & Albertson.

Personnel: See WCMU-TV, Mount Pleasant.

Public/ETV Stations—Michigan

WNMU-TV

Marquette

Ch. 13

Licensee: Board of Control of Northern Michigan University, Marquette, MI 49855.

Studio: Northern Michigan U., Learning Bldg., Marquette, MI 49855.

Telephone: 906-227-1300. **Telex:** 838185. **Fax:** 906-227-2722.

Technical Facilities: Channel No. 13 (210-216 MHz). Authorized power: 316-kw visual, 63.1-kw aural. Antenna: 1090-ft. above av. terrain, 1101-ft. above ground, 2601-ft. above sea level.

Latitude	46°	21'	09"
Longitude	87°	51'	32"

Transmitter: 6.7-mi. from Republic, MI.

Satellite Earth Station: Rockwell, 7.6-meter C-band; Rockwell receivers.

FM Affiliate: WNMU-FM, 100-kw, 90.1 MHz (No. 211), 1000-ft.

News Service: UPI.

Ownership: Northern Michigan University.

Began Operation: December 28, 1972.

Represented (legal): Cohn & Marks.

Personnel:

SCOTT K. SEAMAN, general manager & director of Learning Resources.
BRUCE S. TURNER, station manager.
EARL J. LITTICH, chief engineer.
JACKIE CALCATERRA, news director.
BRUCE S. TURNER, program director.
EVELYN MASSARO, promotion director.
FRIOA WAARA, marketing director.

WCMU-TV

Mount Pleasant

Ch. 14

Licensee: Central Michigan University, 3965 E. Broomfield Rd., Mount Pleasant, MI 48859.

Studio: 3965 E. Broomfield Rd., Mount Pleasant, MI 48859.

Telephone: 517-774-3105.

Technical Facilities: Channel No. 14 (470-476 MHz). Authorized power: 204-kw max. & 200-kw horizontal visual, 40-kw horizontal aural. Antenna: 530-ft. above av. terrain, 547-ft. above ground, 1344-ft. above sea level.

Latitude	43°	34'	24"
Longitude	84°	46'	21"

Transmitter: 0.4-mi. W of Blue Grass Rd. & old U.S. Rte. 27.

Satellite Earth Stations: Andrew, 10-meter C-band; AFC, 3.65-meter C-band; Collins, Scientific-Atlanta, Rockwell receivers.

FM Affiliate: WCMU-FM, 100-kw, 89.5 MHz (No. 208), 420-ft.

Ownership: Central Michigan University. State institution.

Began Operation: March 29, 1967.

Represented (legal): Dow, Lohnes & Albertson.

Personnel:

WILLIAM J. GRIGALIUNAS, director of public broadcasting.
THOMAS ENORES, assistant to the director of public broadcasting.
MONTE HIGGINS, station manager.
RICK SCHUDISKE, program director.
RANDY KAPENGA, director, technical services.
LINDA HYDE, promotion director.

WUCM-TV

University Center (Bay City)

Ch. 19

Licensee: Delta College, University Center, MI 48710.

A-1298

Studio: Delta College, Delta Rd., University Center, MI 48710.

Telephone: 517-686-9000.

Technical Facilities: Channel No. 19 (500-506 MHz). Authorized power: 1290-kw max. & 1070-kw horizontal visual, 129-kw max. & 107-kw horizontal aural. Antenna: 460-ft. above av. terrain, 496-ft. above ground, 1101-ft. above sea level.

Latitude	43°	33'	42.70"
Longitude	83°	58'	53.70"

Transmitter: 0.8-mi. NNW of Delta Rd. & Four Mile Rd. intersection.

Multichannel TV Sound: Stereo only.

Satellite Earth Station: Collins, 10-meter C-band; Rockwell receivers.

News Service: PBS.

Ownership: Delta College is a community college with a directing board of trustees. Donald J. Carlyon, pres.

Began Operation: October 12, 1964.

Represented (legal): Cohn & Marks.

Represented (engineering): E. Harold Munn Jr. & Associates Inc.

Personnel:

PRESLEY D. HOLMES, general manager.
RUBY T. TWAMASA, telecommunications coordinator.
THOMAS E. HASKELL, program director.
HAROLD J. CONLEY, chief engineer.
NANCY K. ROGERS, membership director.
DOLORES M. SVERID, auction manager.
JUDY A. KEYSER, traffic director.
CHRIS LAMAR, production & operations manager.

MINNESOTA

KWCM-TV

Appleton

Ch. 10

Licensee: West Central Minnesota ETV Co., 25 S. Miles St., Appleton, MN 56208.

Studio: 25 S. Miles St., Appleton, MN 56208.

Telephone: 612-289-2622.

Technical Facilities: Channel No. 10 (192-198 MHz). Authorized power: 316-kw visual, 31.6-kw aural. Antenna: 1200-ft. above av. terrain, 1284-ft. above ground, 2284-ft. above sea level.

Latitude	45°	10'	03"
Longitude	96°	00'	02"

Transmitter: 2.8-mi. S of Appleton.

Satellite Earth Station: Collins, 10-meter; Collins receivers.

Ownership: West Central Minnesota ETV Corp. Non-profit corp. Roy Larson, chmn.; James Edman, pres.

Began Operation: January 21, 1966.

Personnel:

ANSEL DOLL, manager.
ROGER ROOT, station manager.
JOHN GRIER, resident engineer.
JUDY PFAFF, program director.
JONATHAN HEGLANO, production manager.
CINDY PANSCH, public relations manager.

KSMQ-TV

Austin

Ch. 15

Licensee: Independent School District 492, 1900 Eighth Ave. NW, Austin, MN 55912.

Studio: 1900 Eighth Ave. NW, Austin, MN 55912.

Telephone: 507-433-0678.

Technical Facilities: Channel No. 15 (476-482 MHz). Authorized power: 1215.24-kw max. visual, 121.8-kw max. aural. Antenna: 380-ft. above av. terrain, 448-ft. above ground, 1649-ft. above sea level.

Latitude	43°	40'	34''
Longitude	93°	00'	09''

Transmitter: 1900 Eighth Ave. NW.

Satellite Earth Stations: Collins, 10-meter; Collins, Harris receivers.

Ownership: Independent School District 492.

Began Operation: October 17, 1972.

Represented (legal): Cohn & Marks.

Represented (engineering): Jansky & Bailey.

Personnel:

BARRY G. BAKER, executive director & general manager.
 MARK GODDARD, television manager & director of programming.
 JOHN WILCOX, director of broadcast/engineering.

KAWE

Bemidji

Ch. 9

Licensee: Northern Minnesota Public TV Inc., Bemidji State University, Box 9, Bemidji, MN 56601.

Studio: Deputy Hall, Bemidji State U., Bemidji, MN 56601.

Telephone: 218-751-3407.

Technical Facilities: Channel No. 9 (186-192 MHz). Authorized power: 316-kw visual, 30.2-kw aural. Antenna: 1080-ft. above av. terrain, 1078-ft. above ground, 2498-ft. above sea level.

Latitude	47°	42'	03''
Longitude	94°	29'	15''

Transmitter: 2.75-mi. SE of Blackduck.

Ownership: Northern Minnesota Public TV Inc. Non-profit corp.

Began Operation: June 1, 1980.

Represented (legal): Dow, Lohnes & Albertson.

Represented (engineering): Cohen, Dippell & Everist, P.C.

Personnel:

PAUL STANKAVICH, general manager.
 BILL SANFORD, director of engineering.
 RON DAUGHERTY, program director.
 RON JOHNSON, promotion director.

KAWB

Brainerd

Ch. 22

Licensee: Northern Minnesota Public Television Inc., RR 2, Box 279D, Pequot Lakes, MN 56472.

Studio: See KAWE, Bemidji, MN.

Telephones: 218-746-3134; 218-751-3407.

Technical Facilities: Channel No. 22 (518-524 MHz). Authorized power: 221.3-kw max. visual, 22.1-kw max. aural. Antenna: 747-ft. above av. terrain, 650-ft. above ground, 2022-ft. above sea level.

Latitude	46°	25'	21''
Longitude	94°	27'	41''

Transmitter: E of Rte. 1, 6.1-mi. N of Rte. 210, Pilager.

Satellite Earth Station: Rockwell, 10-meter.

Ownership: Northern Minnesota Public TV Inc. Non-profit corp.

Began Operation: March 1, 1988.

1990 Edition

Represented (legal): Dow, Lohnes & Albertson.

Represented (engineering): Cohen, Dippell & Everist, P.C.

Personnel: See KAWE, Bemidji.

WDSE-TV

Duluth-Superior, WI

Ch. 8

Licensee: Duluth-Superior Area Educational TV Corp., 1202 E. University Circle, Duluth, MN 55811.

Studio: 1202 E. University Circle, Duluth, MN 55811.

Telephone: 218-724-8567.

Technical Facilities: Channel No. 8 (180-186 MHz). Authorized power: 316-kw visual, 31.6-kw aural. Antenna: 954-ft. above av. terrain, 784-ft. above ground, 2049-ft. above sea level.

Latitude	46°	47'	31''
Longitude	92°	07'	21''

Transmitter: 1524 Orange St., Duluth, MN.

Multichannel TV Sound: Stereo only.

Satellite Earth Station: Collins, 10-meter; Collins receivers.

Ownership: Duluth-Superior Area ETV Corp. Non-profit corp. Mark D. Johnson, pres.; Gilbert E. Sidney, v.p.; Dr. Arthur C. Josephs, secy.-treas.; Charles Teasely, asst. secy.-treas.

Began Operation: September 1, 1964.

Personnel:

GEORGE C. JAUSS, general manager.
 RONALD F. ANDERSON, program & production manager.

KTCA-TV

St. Paul-Minneapolis

Ch. 2

Licensee: Twin Cities Public Television Inc., St. Paul, MN 55108.

Studio: 1640 Como Ave., St. Paul, MN 55108.

Telephone: 612-646-4611.

Technical Facilities: Channel No. 2 (54-60 MHz). Authorized power: 100-kw visual, 20-kw aural. Antenna: 1313-ft. above av. terrain, 1313-ft. above ground, 2213-ft. above sea level.

Latitude	45°	03'	29.50''
Longitude	93°	07'	27.00''

Transmitter: 540 Gramsie Rd., Shoreview.

Satellite Earth Stations: Transmit/receive Andrew, 10-meter C-band; Vertex, 9-meter C-band; Collins, Gardiner, Harris, Scientific-Atlanta receivers.

Ownership: Twin Cities Public Television Inc. Non-profit organization. Priscilla P. Goldstein, chmn.; Albert Etchelecu, vice chmn.; Douglas Leatherdale, secy.; Harry Spell, treas.

Began Operation: September 3, 1957.

Personnel:

RICHARD O. MOORE, president & general manager.
 JAMES E. CARUFEL, senior vice president & chief financial officer.
 JAMES B. RUSSELL, senior vice president & station director.
 PETER MYERS, director, corporate communications.
 DIANNE BRENNAM, manager, new program development & marketing.
 JAMES KUTZNER, chief engineer.
 WILLIAM HANLEY, news director.
 CYNTHIA BROWNE, program director.
 GEORGIA GOULD, promotion director.
 BEVERLY EVANS, business manager.
 ROBERT LARSON, marketing director.

Public/ETV Stations—Minnesota

KTCI-TV

St. Paul-Minneapolis

Ch. 17

Licensee: Twin Cities Public Television Inc., St. Paul, MN 55108.

Studio: See KTCA-TV, St. Paul.

Telephone: 612-646-4611.

Technical Facilities: Channel No. 17 (488-494 MHz). Authorized power: 141-kw max. visual, 28-max. aural. Antenna: 1298-ft. above av. terrain, 1300-ft. above ground, 2210-ft. above sea level.

Latitude	45°	03'	29.50''
Longitude	93°	07'	27.00''

Transmitter: 540 Gramsie Rd., Shoreview.

Ownership: Twin Cities Public Television Inc.

Began Operation: May 4, 1965.

Personnel: See KTCA-TV, St. Paul-Minneapolis.

MISSISSIPPI

WMAH-TV

Biloxi

Ch. 19

Licensee: Mississippi Authority for ETV, 3825 Ridgewood Rd., Box 1101, Jackson, MS 39211.

Studio: See WMAA-TV, Jackson.

Technical Facilities: Channel No. 19 (500-506 MHz). Authorized power: 1480-kw max. & 631-kw horizontal visual, 138.8-kw max. aural. Antenna: Directional, 1560-ft. above av. terrain, 1539-ft. above ground, 1719-ft. above sea level.

Latitude	30°	45'	14''
Longitude	88°	56'	44''

Transmitter: 12-mi. ENE of McHenry.

Ownership: Mississippi Authority for ETV.

Began Operation: January 14, 1972.

Personnel:
See WMAA-TV, Jackson.

WMAE-TV

Booneville

Ch. 12

Licensee: Mississippi Authority for ETV.

Studio: See WMAA-TV, Jackson.

Technical Facilities: Channel No. 12 (204-210 MHz). Authorized power: 44.7-kw visual, 9.83-kw aural. Antenna: Directional, 750-ft. above av. terrain, 578-ft. above ground, 1307-ft. above sea level.

Latitude	34°	40'	00''
Longitude	88°	45'	05''

Transmitter: 10.5-mi. W of Booneville.

Ownership: Mississippi Authority for ETV.

Began Operation: August 11, 1974.

Personnel:
See WMAA-TV, Jackson.

A-1300

WMAU-TV

Bude

Ch. 17

Licensee: Mississippi Authority for ETV.

Studio: See WMAA-TV, Jackson.

Technical Facilities: Channel No. 17 (488-494 MHz). Authorized power: 550-kw visual, 121-kw aural. Antenna: 1120-ft. above av. terrain, 1066-ft. above ground, 1546-ft. above sea level.

Latitude	31°	22'	19''
Longitude	90°	45'	05''

Transmitter: 8-mi. SE of Bude.

Ownership: Mississippi Authority for ETV.

Began Operation: January 14, 1972.

Personnel:
See WMAA-TV, Jackson.

WMAO-TV

Greenwood

Ch. 23

Licensee: Mississippi Authority for ETV.

Studio: See WMAA-TV, Jackson.

Technical Facilities: Channel No. 23 (524-530 MHz). Authorized power: 537-kw visual, 107-kw aural. Antenna: 1040-ft. above av. terrain, 1062-ft. above ground, 1177-ft. above sea level.

Latitude	33°	22'	34.20''
Longitude	90°	32'	31.50''

Transmitter: 3.2-mi. ENE of Inverness.

Ownership: Mississippi Authority for ETV.

Began Operation: September 15, 1972.

Personnel:
See WMAA-TV, Jackson.

WMAA-TV

Jackson

Ch. 29

Licensee: Mississippi Authority for ETV, Box 1101, Jackson, MS 39215- 1101.

Studio: 3825 Ridgewood Rd., Jackson, MS 39211.

Telephone: 601-982-6565. **Fax:** 601-982-6746.

Technical Facilities: Channel No. 29 (560-566 MHz). Authorized power: 452-kw max. & 307-kw horizontal visual, 67.5-kw horizontal aural. Antenna: 1960-ft. above av. terrain, 1850-ft. above ground, 2270-ft. above sea level.

Latitude	32°	12'	46''
Longitude	90°	22'	54''

Transmitter: 4-mi. SE of Raymond.

Satellite Earth Stations: Andrew, 10-meter C-band; Comtech, 3.8-meter C-band; Collins, Scientific-Atlanta receivers.

Ownership: Mississippi Authority for ETV. Also operates WMAH-TV, Biloxi; WMAE-TV, Booneville; WMAU-TV, Bude; WMAO-TV, Greenwood; WMA8-TV, Mississippi State; WMAW-TV, Meridian; WMAV-TV, Oxford.

Began Operation: February 1, 1970.

Represented (legal): Schwartz, Woods & Miller.

Represented (engineering): Kessler & Gehman Associates Inc.

Personnel:
ALBERS JAEGER, executive director.
GARY M. SMITH, deputy director.
JEANNINE FULMER, director of programming & promotion.

LAVINIA GARDNER, director of business services.
 SARAH DUTTON, director of development.
 ROY DUNCAN, director of production.
 HERBERT M. JOLLY, chief engineer.

WMAW-TV

Meridian

Ch. 14

Licensee: Mississippi Authority for ETV.

Studio: See WMAA-TV, Jackson.

Technical Facilities: Channel No. 14 (470-476 MHz). Authorized power: 550-kw visual, 121-kw aural. Antenna: 1210-ft. above av. terrain, 1068-ft. above ground, 1698-ft. above sea level.

Latitude	32°	08'	18''
Longitude	89°	05'	36''

Transmitter: 5.5-mi. W of Rose Hill.

Ownership: Mississippi Authority for ETV.

Began Operation: January 14, 1972.

Personnel:
 See WMAA-TV, Jackson.

WMAB-TV

Mississippi State

Ch. 2

Licensee: Mississippi Authority for ETV.

Studio: See WMAA-TV, Jackson.

Technical Facilities: Channel No. 2 (54-60 MHz). Authorized power: 100-kw visual, 22-kw aural. Antenna: 1250-ft. above av. terrain, 1091-ft. above ground, 1769-ft. above sea level.

Latitude	33°	21'	07''
Longitude	89°	08'	56''

Transmitter: 2.75-mi. NNE of Ackerman, MS.

Ownership: Mississippi Authority for ETV.

Began Operation: July 4, 1971.

Personnel:
 See WMAA-TV, Jackson.

WMAV-TV

Oxford

Ch. 18

Licensee: Mississippi Authority for ETV.

Studio: See WMAA-TV, Jackson.

Technical Facilities: Channel No. 18 (494-500 MHz). Authorized power: 1096-kw max. & 347-kw horizontal visual, 76.34-kw aural. Antenna: Directional. 1390-ft. above av. terrain, 1304-ft. above ground, 1767-ft. above sea level.

Latitude	34°	17'	26''
Longitude	89°	42'	24''

Transmitter: 12-mi. WSW of Oxford.

Ownership: Mississippi Authority for ETV.

Began Operation: May 19, 1972.

Personnel:
 See WMAA-TV, Jackson.

1990 Edition

MISSOURI

KOZJ

Joplin

Ch. 26

Licensee: Ozark Public Telecommunications Inc., 1101 N. Summit St., Springfield, MO 65802.

Studio: See KOKZ, Springfield.

Mailing Address: Box 1226, Joplin, MO 64801.

Telephone: 417-782-1226.

Technical Facilities: Channel No. 26 (542-548 MHz). Authorized power: 51.3-kw visual, 19.19-kw aural. Antenna: 933-ft. above av. terrain, 850-ft. above ground, 1900-ft. above sea level.

Latitude	37°	04'	36''
Longitude	94°	32'	10''

Transmitter: KODE-TV transmitter site, Joplin.

Ownership: Ozark Public Telecommunications Inc. Non-profit corp. Bill Carner, chmn.

Began Operation: June 1, 1986.

Represented (legal): Dow, Lohnes & Albertson.

Represented (engineering): D. L. Markley & Associates.

Personnel:
 KATHY LIMA, station manager.

KCPT

Kansas City

Ch. 19

Licensee: Public TV 19 Inc., 125 E. 31st St., Kansas City, MO 64108.

Studio: 125 E. 31st St., Kansas City, MO 64108.

Telephone: 816-756-3580.

Technical Facilities: Channel No. 19 (500-506 MHz). Authorized power: 1042-kw max. & 673-kw horizontal visual, 104.2-kw max. & 67.3-kw horizontal aural. Antenna: 1165-ft. above av. terrain, 1222-ft. above ground, 2049-ft. above sea level.

Latitude	39°	04'	59''
Longitude	94°	28'	49''

Holds CP for change to 1137.6-kw max. visual. BPET-860813KE.

Transmitter: 2100 Stark St., Kansas City.

Satellite Earth Station: Collins, 10-meter.

Ownership: Public TV 19 Inc. Robert F. Fuzy, pres.

Began Operation: March 22, 1961.

Represented (legal): Dow, Lohnes & Albertson.

Personnel:
 ROBERT FUZY, general manager.
 JOHN LONG, chief engineer.
 PAUL FRANCIS, director of public information.
 DIANA MANSELL, business manager.
 DAVID WELSH, director of programming & production.

KETC

St. Louis

Ch. 9

Licensee: St. Louis Regional Educational & Public TV Commission, 6996 Millbrook Blvd., St. Louis, MO 63130.

Public/ETV Stations—Missouri

Studio: 6996 Millbrook Blvd., St. Louis, MO 63130.

Telephone: 314-725-2460.

Technical Facilities: Channel No. 9 (186-192 MHz). Authorized power: 295-kw visual, 29.5-kw aural. Antenna: 1078-ft. above av. terrain, 1073-ft. above ground, 1648-ft. above sea level.

Latitude	38°	28'	56''
Longitude	90°	23'	53''

Transmitter: Hageman & Butler Hill Rd.

Multichannel TV Sound: Stereo only.

Satellite Earth Station: Collins, 10-meter; Collins receivers.

Ownership: St. Louis Regional Educational & Public TV Commission. Parker Smith, chmn.; John McClure, vice chmn.; Dr. Gwendolyn Stephenson, secy.; Andrew Taylor, treas.

Began Operation: September 20, 1954.

Represented (legal): Dow, Lohnes & Albertson.

Personnel:

MICHAEL HARDGROVE, president & general manager.
THOMAS JACKSON, vice president, development.
ANDREW R. McMASTER, vice president, finance & administration.
DOUGLAS G. LEONARD, vice president, programming.
TED GARCIA, vice president, operations.
REBECCA GOODRUM, production & promotion manager.

KMOS-TV

Sedalia-Warrensburg

Ch. 6

Licensee: Central Missouri State University, Warrensburg, MO 64093.

Studio: Wood Bldg., CMSU campus, Warrensburg, MO 64093.

Telephone: 816-429-4155. Fax: 816-747-1653.

Technical Facilities: Channel No. 6 (82-88 MHz). Authorized power: 100-kw max. & 97.7-kw horizontal visual, 22-kw aural & 19.5-kw horizontal aural. Antenna: 770-ft. above av. terrain, 797-ft. above ground, 1627-ft. above sea level.

Latitude	38°	44'	47''
Longitude	93°	16'	30''

Transmitter: 2.4-mi. NW of Sedalia.

Multichannel TV Sound: Stereo only.

Satellite Earth Station: Collins, 10-meter; Collins receivers.

FM Affiliate: KCMW-FM, 100-kw, 90.9 MHz (No. 215), 410-ft.

Ownership: Central Missouri State U. Board of Regents. Mary Alice Maimo, pres.; Ann E. Webb, secy.

Began Operation: July 8, 1954 as commercial station. Sale to Jefferson Television Co. (KRCG, Jefferson City) approved by FCC July 26, 1961. Sale to Cook Paint & Varnish Co. by Milton J. Hinlein and associates approved by FCC December 23, 1958 (*Television Digest*, Vol. 14:50). For sale to Mid-America TV by Jefferson Television, see KRCG, Jefferson City, MO. Sale to present owner approved by FCC June 28, 1978.

Represented (legal): Fisher, Wayland, Cooper & Leader.

Represented (engineering): D. L. Markley & Associates Inc.

Personnel:

DONALD W. PETERSON, director of broadcast services.
DAN DAVIS, chief engineer.
DANIEL REED, programming & production manager.
MARY E. DURRILL, business manager.
MICHAEL O'KEEFE, program services manager.
TOM TALBERT, producer.
FRED HUNT, operations coordinator.
MARK PEARCE, underwriting coordinator.
EILEEN SHUMAN, public information & traffic.

KOZK

Springfield

Ch. 21

Licensee: Ozark Public Telecommunications Inc., Box 21, Springfield, MO 65801.

Studio: 1101 N. Summit, Springfield, MO 65801.

Telephone: 417-865-2100.

Technical Facilities: Channel No. 21 (512-518 MHz). Authorized power: 1410-kw max. & 537-kw horizontal visual, 141-kw max. & 53.7-kw horizontal aural. Antenna: 1790-ft. above av. terrain, 1665-ft. above ground, 3574-ft. above sea level.

Latitude	37°	13'	08''
Longitude	92°	56'	56''

Transmitter: State Hwy. FF, near Fordland.

Satellite Earth Station: Collins, 10-meter.

Ownership: Ozark Public Telecommunications Inc. Non-profit corp. Bill Carner, chmn.

Began Operation: January 20, 1975.

Represented (legal): Dow, Lohnes & Albertson.

Personnel:

ART LJEBKE, executive director & general manager.
WILLIAM ELLIS, director of engineering.
ALLEN WEATHERLY, program director.

MONTANA

KUSM

Bozeman

Ch. 9

Licensee: Montana State University, President's Office, Bozeman, MT 59717.

Studio: Visual Communications Bldg., MSU, Bozeman, MT 59717.

Telephone: 406-994-3437.

Technical Facilities: Channel No. 9 (186-192 MHz). Authorized power: 3.39-kw max. visual, 0.34-kw aural. Antenna: Minus 340-ft. above av. terrain, 141-ft. above ground, 5009-ft. above sea level.

Latitude	45°	40'	00''
Longitude	111°	03'	10''

Transmitter: Hedges Hall South, MSU campus.

Satellite Earth Stations: 2 in operation; M/A-Com, Scientific-Atlanta receivers.

Ownership: State institution. William J. Tietz, pres.; Michael Malone, v.p.; John J. Jutila, v.p.; James Isch, dir. of administration.

Began Operation: October 1, 1984.

Personnel:

JACK HYYPPA, director of operations.
TOM JENKINS, chief engineer.
RONN GUESTSON, program director.
ARDYCE JAFFE, business manager.

NEBRASKA

KTNE-TV

Alliance

Ch. 13

(Satellite of separately-owned KUON-TV, Lincoln, NE)

Licensee: Nebraska Educational Telecommunications Commission, 1800 N. 33rd St., Box 83111, Lincoln, NE 68501.

Studio: See KUON-TV, Lincoln.

Telephones: 402-472-3611, Transmitter; 308-262-1138, Studio.

Technical Facilities: Channel No. 13 (210-216 MHz). Authorized power: 316-kw visual, 31.6-kw aural. Antenna: 1542-ft. above av. terrain, 1499-ft. above ground, 5749-ft. above sea level.

Latitude	41°	50'	24''
Longitude	103°	03'	18''

Transmitter: 4.5-mi. ESE of Angora, NE.

Multichannel TV Sound: Stereo and separate audio program.

Satellite Earth Stations: Transmit/receive 1-meter C-band; 4.5 meter C-band; 3.7-meter C-band; 3.2-meter Ku-band; 3.2-meter C-band; Collins, Scientific-Atlanta receivers.

Ownership: Nebraska Educational Telecommunications Commission, an agency of the State of Nebraska.

Began Operation: September 7, 1966.

Represented (legal): Dow, Lohnes & Albertson.

Personnel:

See KUON-TV, Lincoln.
WILLIAM CLARK, transmitter supervisor.

KMNE-TV

Bassett

Ch. 7

(Satellite of separately-owned KUON-TV, Lincoln, NE)

Licensee: Nebraska Educational Telecommunications Commission.

Studio: See KUDN-TV, Lincoln.

Telephone: 402-684-3850.

Technical Facilities: Channel No. 7 (174-180 MHz). Authorized power: 316-kw visual, 31.6-kw aural. Antenna: 1487-ft. above av. terrain, 1474-ft. above ground, 4000-ft. above sea level.

Latitude	42°	20'	18''
Longitude	99°	29'	18''

Transmitter: 17-mi. S & 2-mi. E of Bassett.

Ownership: Nebraska Educational Telecommunications Commission.

Began Operation: September 1, 1967.

Represented (legal): Dow, Lohnes & Albertson.

Personnel:

See KUON-TV, Lincoln.
RICHARD NELSON, transmitter supervisor.

KHNE-TV

Hastings

Ch. 29

(Satellite of separately-owned KUON-TV, Lincoln, NE)

Licensee: Nebraska Educational Telecommunications Commission.

Studio: See KUON-TV, Lincoln.

Telephone: 402-694-3970.

Technical Facilities: Channel No. 29 (560-566 MHz). Authorized power: 1568-kw visual, 156.8-kw aural. Antenna: 1216-ft. above av. terrain, 1238-ft. above ground, 3049-ft. above sea level.

Latitude	40°	46'	16.50''
Longitude	98°	05'	21.90''

Transmitter: 3.5-mi. E of Giltner, NE.

Ownership: Nebraska Educational Telecommunications Commission.

Began Operation: November 18, 1968.

Personnel:

See KUON-TV, Lincoln.
EUGENE SEIER, transmitter supervisor.

KLNE-TV

Lexington

Ch. 3

(Satellite of separately-owned KUON-TV, Lincoln, NE)

Licensee: Nebraska Educational Telecommunications Commission, Box 83111, Lincoln, NE 68501.

Studio: See KUON-TV, Lincoln.

Mailing Address: See KUDN-TV, Lincoln.

Telephones: 308-337-2311, Transmitter; 402-472-3611, Commission Office.

Technical Facilities: Channel No. 3 (60-66 MHz). Authorized power: 100-kw visual, 10-kw aural. Antenna: 1062-ft. above av. terrain, 1065-ft. above ground, 3449-ft. above sea level.

Latitude	40°	23'	05''
Longitude	99°	27'	30''

Transmitter: 6-mi. SW of Holdrege, NE on U.S. Rte. 6.

Ownership: Nebraska Educational Telecommunications Commission.

Began Operation: September 6, 1965.

Personnel:

See KUON-TV, Lincoln.
ROBERT SANDER, transmitter supervisor.

KUON-TV

Lincoln

Ch. 12

Licensee: University of Nebraska, Box 83111, Lincoln, NE 68501.

Studio: 1800 N. 33rd, Lincoln, NE 68501.

Telephone: 402-472-3611.

Technical Facilities: Channel No. 12 (204-210 MHz). Authorized power: 316-kw visual, 31.6-kw aural. Antenna: 825-ft. above av. terrain, 874-ft. above ground, 2049-ft. above sea level.

Latitude	41°	08'	18.10''
Longitude	96°	27'	19.20''

Transmitter: 1.25-mi. W, 3-mi. N of Memphis, NE.

Satellite Earth Stations: Collins, 10-meter; Varian, 10-meter Ku-band; Collins, Scientific-Atlanta receivers.

FM Affiliate: KRNU, 0.1-kw, 90.3 MHz (No. 212).

Ownership: University of Nebraska. KUON-TV is repeated by the separately-owned stations licensed to the Nebraska Educational Telecommunications Commission.

Began Operation: November 1, 1954.

Represented (legal): Dow, Lohnes & Albertson; Cline, Williams, Wright & Johnson (Lincoln).

Personnel:

JACK McBRIDE, network general manager.
RON HULL, associate general manager.
PAUL FEW, assistant general manager, administration & finance.
WILLIAM R. RAMSAY, director, engineering & technical services.
RUSS GOYETTE, assistant director of engineering/production.
LAMOIN CACEK, videotape librarian.
RICHARD H. RUSSELL, production & operations manager.
RICHARD WULFF, transmitter supervisor.
KATHRYN STEPHENS, information director.

Public/ETV Stations—Nebraska

KRNE-TV

Merriman

Ch. 12

(Satellite of separately-owned KUON-TV, Lincoln, NE)

Licensee: Nebraska Educational Telecommunications Commission.

Studio: See KUON-TV, Lincoln.

Telephone: 308-684-3300.

Technical Facilities: Channel No. 12 (204-210 MHz). Authorized power: 316-kw visual, 31.6-kw aural. Antenna: 1066-ft. above av. terrain, 1029-ft. above ground, 4567-ft. above sea level.

Latitude	42°	40'	37.90''
Longitude	101°	42'	35.50''

Transmitter: 17-mi. S of Merriman.

Ownership: Nebraska Educational Telecommunications Commission.

Began Operation: December 9, 1968.

Personnel:
See KUON-TV, Lincoln.
HAL WEAKLY, transmitter supervisor.

KXNE-TV

Norfolk

Ch. 19

(Satellite of separately-owned KUON-TV, Lincoln, NE)

Licensee: Nebraska Educational Telecommunications Commission.

Studio: See KUON-TV, Lincoln.

Telephone: 402-585-4537.

Technical Facilities: Channel No. 19 (500-506 MHz). Authorized power: 1270-kw visual, 127-kw aural. Antenna: 1042-ft. above av. terrain, 1069-ft. above ground, 2849-ft. above sea level.

Latitude	42°	14'	15''
Longitude	97°	16'	41''

Transmitter: 13-mi. NE on Hwy. 98, near Carroll, NE.

Ownership: Nebraska Educational Telecommunications Commission.

Began Operation: November 10, 1967.

Personnel:
See KUON-TV, Lincoln.
TOM GUILLIAM, transmitter supervisor.

KPNE-TV

North Platte

Ch. 9

(Satellite of separately-owned KUON-TV, Lincoln)

Licensee: Nebraska Educational Telecommunications Commission.

Studio: See KUON-TV, Lincoln.

Telephone: 308-386-4415.

Technical Facilities: Channel No. 9 (186-192 MHz). Authorized power: 316-kw visual, 31.6-kw aural. Antenna: 1020-ft. above av. terrain, 1006-ft. above ground, 4216-ft. above sea level.

Latitude	41°	01'	16.30''
Longitude	101°	09'	09.80''

Transmitter: Rte. 25, 11-mi. S of Sutherland, NE.

Ownership: Nebraska Educational Telecommunications Commission.

Began Operation: September 12, 1966.

A-1304

Personnel:
See KUON-TV, Lincoln.
ROBERT OLSON, transmitter supervisor.

KYNE-TV

Omaha

Ch. 26

Licensee: Nebraska Educational Telecommunications Commission.

Studio: U. of Nebraska at Omaha campus, Omaha, NE.

Telephones: 402-554-2516; 402-472-3611.

Technical Facilities: Channel No. 26 (542-548 MHz). Authorized power: 520.36-kw visual, 52.04-kw aural. Antenna: 425-ft. above av. terrain, 395-ft. above ground, 1546-ft. above sea level.

Latitude	41°	15'	28''
Longitude	96°	00'	32''

Transmitter: U. of Nebraska at Omaha Campus.

Ownership: Nebraska Educational Telecommunications Commission, an agency of the State of Nebraska.

Began Operation: October 19, 1965.

Personnel:
See KUON-TV, Lincoln.
HOWARD LOWE, general manager.
DON GILL, development director.
LARRY HANSON, transmitter supervisor.

NEVADA

KLVX

Las Vegas

Ch. 10

Licensee: Clark County School District, 2832 E. Flamingo Rd., Las Vegas, NV.

Studio: 4210 Channel 10 Dr., Las Vegas, NV 89119.

Telephone: 702-737-1010.

Technical Facilities: Channel No. 10 (192-198 MHz). Authorized power: 294-kw visual, 35.5-kw aural. Antenna: 1220-ft. above av. terrain, 176-ft. above ground, 3526-ft. above sea level.

Latitude	36°	00'	28''
Longitude	115°	00'	22''

Transmitter: 2-mi. SW of Henderson, NV.

Satellite Earth Station: Andrew, 10-meter C-band; Collins receivers.

Ownership: Clark County School District. Dan Goldfarb, pres.; Pat Bendorf, v.p.

Began Operation: March 25, 1968.

Represented (legal): Carl Ramey.

Represented (engineering): Hammett & Edison Inc.

Personnel:
JOHN K. HILL, general manager.
LARRY CIECALONE, production & operations manager.
RUTH UHLS, program & promotion supervisor.
MARTIN VODOVOZ, engineering supervisor.
LEE WINSTON, community affairs supervisor.
BEVERLY CARLINO, development supervisor.

KNPB

Reno

Ch. 5

Grantee: Channel 5 Public Broadcasting Inc., Box 14730, Reno, NV 89507.

TV & Cable Factbook No. 58

Studio: College of Education Bldg., Evan St., Reno, NV 89507.

Telephone: 702-784-4555.

Technical Facilities: Channel No. 5 (76-82 MHz). Authorized power: 5.02-kw visual, 1-kw aural. Antenna: 465-ft. above av. terrain, 99-ft. above ground, 5506-ft. above sea level.

Latitude	39°	35'	01''
Longitude	119°	47'	52''

Transmitter: E peak of Red Peak, 4-mi. N of Reno Post Office.

Satellite Earth Station: Scientific-Atlanta, 10-meter C-band.

Ownership: Channel 5 Public Broadcasting Inc. Non-profit corp.

Began Operation: September 29, 1983.

Represented (legal): Schwartz, Woods & Miller.

Personnel:

JAMES R. PAGLIARINI, general manager.
TOM WERNER, director of engineering.
REX GUNDERSON, program director.
LEA RHODES, marketing director.

NEW HAMPSHIRE

WENH

Durham

Ch. 11

Licensee: University of New Hampshire, Box 1100, Durham, NH 03824.

Studio: Broadcast Center, Mast Rd., Durham, NH 03824.

Telephone: 603-868-1100. **Fax:** 603-868-7552.

Technical Facilities: Channel No. 11 (198-204 MHz). Authorized power: 316-kw visual, 36.1-kw aural. Antenna: 993-ft. above av. terrain, 447-ft. above ground, 1561-ft. above sea level.

Latitude	43°	10'	33''
Longitude	71°	12'	29''

Transmitter: Saddleback Mountain, Deerfield, NH.

Satellite Earth Station: Andrew, 10-meter C-band; Collins, Scientific-Atlanta receivers.

News Service: AP.

Ownership: University of New Hampshire. Gordon Haaland, pres.

Began Operation: July 6, 1959.

Represented (legal): Schwartz, Woods & Miller.

Personnel:

CYNTHIA FENNEMAN, director of broadcasting.
ARTHUR J. SINGER, general manager.
CHRISTOPHER FUNKHOUSER, program manager.
SAMUEL PRICE, production manager.
JOHN GRAY, director of engineering.
WILLIAM HUMPHREYS, senior producer/director.
LINDA BURROUGHS, development director.
JEFFREY ARONSON, senior manager for finance & administration.
SAM FLEMING, news director.

WHED-TV

Hanover

Ch. 15

Licensee: University of New Hampshire, Box 1100, Durham, NH 03824.

Studio: See WENH, Durham.

Telephone: 603-862-1100. **Fax:** 603-868-7552.

1990 Edition

WENH-TV is a market leader with



6939 Power Inn Road
Sacramento, CA 95828
916-383-1177

See our ad on Page C-115

Technical Facilities: Channel No. 15 (476-482 MHz). Authorized power: 89.1-kw max. visual. Antenna: 1296-ft. above av. terrain, 423-ft. above ground, 2313-ft. above sea level.

Latitude	43°	42'	30''
Longitude	72°	09'	16''

Transmitter: Moose Mountain, 6.3-mi. E of Hanover.

Ownership: University of New Hampshire.

Began Operation: April 11, 1968. Left air late 1982, returned to air 1986.

Personnel: See WENH, Durham.

WEKW-TV

Keene

Ch. 52

Licensee: University of New Hampshire, Box 1100, Durham, NH 03824.

Studio: See WENH, Durham.

Telephone: 603-868-1100. **Fax:** 603-868-7552.

Technical Facilities: Channel No. 52 (698-704 MHz). Authorized power: 60.3-kw max. visual, 6.03-kw aural. Antenna: 1080-ft. above av. terrain, 476-ft. above ground, 1993-ft. above sea level.

Latitude	43°	02'	00''
Longitude	72°	22'	04''

Holds CP for change to 94.5-kw max. visual. BPET-890803KE.

Transmitter: Derry Hill, 8-mi. NNW of Keene.

Ownership: University of New Hampshire.

Began Operation: May 21, 1968.

Personnel: See WENH, Durham.

WLED-TV

Littleton

Ch. 49

Licensee: University of New Hampshire, Box 1100, Durham, NH 03824.

Studio: See WENH, Durham.

Technical Facilities: Channel No. 49 (680-686 MHz). Authorized power: 94-kw visual, 9.4-kw aural. Antenna: 1285-ft. above av. terrain, 443-ft. above ground, 2426-ft. above sea level.

Latitude	44°	21'	14''
Longitude	71°	44'	23''

Transmitter: 3.8-mi. NE of Littleton-Mann Hill.

Ownership: University of New Hampshire.

Began Operation: February 8, 1968.

Personnel: See WENH, Durham.

Public/ETV Stations—New Jersey

NEW JERSEY

WNJS

Camden
Ch. 23

Licensee: New Jersey Public Bcstg. Authority, CN 777, Ewing Twp., 1573 Parkside Ave., Trenton, NJ 08625.

Studio: See WNJT, Trenton.

Telephone: 609-530-5252. **Fax:** 609-530-4555.

Technical Facilities: Channel No. 23 (524-530 MHz). Authorized power: 2323-kw max. & 813-kw horizontal visual, 361.4-kw max. & 126-kw horizontal aural. Antenna: 890-ft. above av. terrain, 937-ft. above ground, 1049-ft. above sea level.

Latitude	39°	43'	41''
Longitude	74°	50'	39''

Transmitter: Church Ave. N of Chew Rd., Waterford Works, Waterford Twp.

Multichannel TV Sound: Stereo and separate audio program.

Ownership: New Jersey Public Broadcasting Authority.

Began Operation: October 23, 1972.

Personnel: See WNJT, Trenton.

WNJM

Montclair
Ch. 50

Licensee: New Jersey Public Bcstg. Authority.

Studio: See WNJT, Trenton.

Telephone: 609-530-5252. **Fax:** 609-530-4555.

Technical Facilities: Channel No. 50 (686-692 MHz). Authorized power: 2094-kw max. & 882.9-kw horizontal visual, 314-kw max. & 132.4-kw horizontal aural. Antenna: 803-ft. above av. terrain, 656-ft. above ground, 1049-ft. above sea level.

Latitude	40°	51'	53''
Longitude	74°	12'	03''

Transmitter: Montclair State College, Little Falls.

Multichannel TV Sound: Stereo and separate audio program.

Ownership: New Jersey Public Broadcasting Authority.

Began Operation: June 2, 1973.

Personnel: See WNJT, Trenton.

WNJB

New Brunswick
Ch. 58

Licensee: New Jersey Public Bcstg. Authority.

Studio: See WNJT, Trenton.

Telephone: 609-530-5252. **Fax:** 609-530-4555.

Technical Facilities: Channel No. 58 (734-740 MHz). Authorized power: 1320-kw max. visual, 198-kw max. aural. Antenna: 726-ft. above av. terrain, 375-ft. above ground, 923-ft. above sea level.

Latitude	40°	37'	17''
Longitude	74°	30'	15''

Transmitter: 7 Geiger Lane, Warren Twp.

Multichannel TV Sound: Stereo only.

Ownership: New Jersey Public Broadcasting Authority.

A-1306

Began Operation: June 2, 1973.

Personnel: See WNJT, Trenton.

WNJT

Trenton
Ch. 52

Licensee: New Jersey Public Bcstg. Authority, CN 777, Ewing Twp., 1573 Parkside Ave., Trenton, NJ 08625.

Studio: 1573 Parkside Ave., CN 777, Trenton, NJ 08625.

Telephone: 609-530-5252.

Technical Facilities: Channel No. 52 (698-704 MHz). Authorized power: 1950-kw max. visual, 288-kw max. aural. Antenna: 889-ft. above av. terrain, 932-ft. above ground, 1004-ft. above sea level.

Latitude	40°	17'	00''
Longitude	74°	41'	20''

Transmitter: 3260 Brunswick Pike, Rte. 1, Lawrence Twp.

Multichannel TV Sound: Stereo only.

Satellite Earth Station: Collins, 10-meter; Collins receivers.

News Services: AP, Dow Jones, National Business Wire.

Ownership: State of New Jersey. Robert Berkowitz, chmn., New Jersey Bcstg. Authority.

Began Operation: April 5, 1971.

Represented (legal): Schwartz, Woods & Miller.

Personnel:

ROBERT G. OTTENHOFF, executive director.
AL ROSE, director of programming.
GEORGE HOOVER, director of engineering.
WALTER FREAS, director of educational services.
CHRISTOPHER OGDEN, director, underwriting.
LARRY H. WILL, assistant director of engineering.
WILLIAM JOBES, director of news & public affairs.
STAN FLEMING, physical plant & assets engineer.
EDWARD HIGGINS, director of community relations.
PRINCE WOOTEN, equal opportunity employment officer.
ART STARKEY, program manager.
JEFFREY FRIEDMAN, Newark station manager.

NEW MEXICO

KAZQ

Albuquerque
Ch. 32

Licensee: Alpha-Omega Bcstg. of Albuquerque Inc., 4501 Montgomery NE, Albuquerque, NM 87109.

Studio: 4501 Montgomery NE, Albuquerque, NM 87109.

Telephones: 505-883-1300; 505-884-8355.

Technical Facilities: Channel No. 32 (578-584 MHz). Authorized power: 41.18-kw max. visual, 1.72-kw max. aural. Antenna: 4057-ft. above av. terrain, 61-ft. above ground, 10,682-ft. above sea level.

Latitude	35°	12'	51''
Longitude	106°	27'	01''

Transmitter: Sandia Crest, Albuquerque.

Ownership: Raymond L. Franks, pres.; Raymond L. Franks Sr., secy-treas.

Began Operation: October 12, 1987.

Represented (legal): John H. Midlen Jr.

Represented (engineering): Larry D. Ellis & Associates, P.C.

Personnel:

REV. RAYMOND L. FRANKS JR., general manager.
 ROB RUMSEYER, chief engineer.
 DWAYNE BALLENGEE, chief technician.
 BRENTON FRANKS, operations manager.

KNME-TV

Albuquerque

Ch. 5

Licensee: Regents of University of New Mexico & Board of Education of the City of Albuquerque, Albuquerque, NM 87102.

Studio: 1130 University Blvd. NE, Albuquerque, NM 87102.

Telephone: 505-277-2121.

Technical Facilities: Channel No. 5 (76-82 MHz). Authorized power: 26.9-kw visual, 3.95-kw aural. Antenna: 4230-ft. above av. terrain, 199-ft. above ground, 10,839-ft. above sea level.

Latitude	35°	12'	44''
Longitude	106°	26'	57''

Transmitter: Sandia Crest, 13-mi. NE of Albuquerque.

Satellite Earth Stations: Transmit/receive Andrew, 10-meter C-band & SatCom, 9.2-meter C-band; Collins, Microdyne, Rockwell, Scientific-Atlanta receivers.

Ownership: Regents of University of New Mexico & Board of Education of the City of Albuquerque.

Began Operation: May 1, 1958.

Represented (legal): Dow, Lohnes & Albertson.

Personnel:

JON COOPER, general manager.
 JOHN MORAND, chief engineer.
 MARTHA DAY, development manager.
 SHIRLEY CASADOS, program director.
 CHRIS BARTCH, operations director.

KRWG-TV

Las Cruces

Ch. 22

Licensee: Regents of New Mexico State University, Box 30001, Las Cruces, NM 88003.

Studio: New Mexico State U., Las Cruces, NM 88003.

Technical Facilities: Channel No. 22 (518-524 MHz). Authorized power: 1450-kw visual, 145-kw aural. Antenna: 450-ft. above av. terrain, 399-ft. above ground, 4843-ft. above sea level.

Latitude	32°	15'	23.80''
Longitude	106°	58'	33.70''

Transmitter: 0.5-mi. S of U.S. Hwy. 70-80, 12-mi. W of Las Cruces.

Satellite Earth Station: Collins, 10-meter; Collins receivers.

News Service: AP.

Ownership: Regents of New Mexico State University.

Began Operation: June 29, 1973.

Represented (legal): Dow, Lohnes & Albertson.

Personnel:

JAMES DRYDEN, general manager.
 JAMES FICKLIN, program manager.
 J. D. JARVIS, production manager.
 CARL NATONE, chief engineer.
 GARY WORTH, news director.
 EDITH TREADWELL, promotion director.

1990 Edition

KENW

Portales

Ch. 3

Licensee: Regents of Eastern New Mexico University, Eastern N.M.U., KENW, Portales, NM 88130.

Studio: Eastern New Mexico U. Campus, Portales, NM 88130.

Telephone: 505-562-2112. Fax: 505-562-2590.

Technical Facilities: Channel No. 3 (60-66 MHz). Authorized power: 100-kw visual, 20-kw aural. Antenna: 1150-ft. above av. terrain, 1083-ft. above ground, 5549-ft. above sea level.

Latitude	33°	33'	18.50''
Longitude	103°	39'	02.70''

Transmitter: Approx. 10-mi. N of Caprock, NM.

Satellite Earth Station: Collins, 10-meter; Rockwell, Microdyne receivers.

News Services: AP, Group W Newsfeed, CNN.

Ownership: Robert Beck, chmn., Board of Regents; Dr. Thomas A. Bond, pres.

Began Operation: September 1, 1974.

Personnel:

DUANE W. RYAN, director of broadcasting.
 JIM ZUPANCIC, associate director of broadcasting & business manager.
 LARRY AHLSTROM, director of broadcast engineering.
 CLYDE R. POWELL, director of instructional television.
 DON CRISS, community relations & production director.
 BECKY KAISER, news director.
 GLENDA BALAS, fundraising director.
 LINDA SINHA, program director.

NEW YORK

WMHX

Albany-Schenectady

Ch. 45

Licensee: WMHT Educational Telecommunications, 17 Fern Avenue, Schenectady, NY 12306.

Studio: See WMHT, Schenectady-Albany-Troy.

Mailing Address: Box 17, Schenectady, NY 12301-0017

Telephone: 518-356-1700. Fax: 518-356-0173.

Technical Facilities: Channel No. 45 (656-662 MHz). Authorized power: 2950-kw max. visual, 295-kw max. aural. Antenna: 1110-ft. above av. terrain, 151-ft. above ground, 1961-ft. above sea level.

Latitude	42°	37'	37''
Longitude	74°	00'	40''

Transmitter: 0.2-mi. W of Pinnacle Rd., approx. 1-mi. S of intersection with Beaver Dam Rd.

Satellite Earth Stations: Andrew, 10-meter; Comtech, 3.8-meter; Collins, Scientific-Atlanta receivers.

FM Affiliate: WHMT-FM, 11-kw, 89.1 MHz (No. 206), 915 ft.

News Service: UPI.

Ownership: WMHT Educational Telecommunications. Leonard K. Doriak, chmn.; Charles Touhey, treas.; Anne T. Palamountain, secy.

Began Operation: December 3, 1984 as commercial station. Sale of control to U. Bertram Ellis Jr. approved by FCC July 3, 1986 but not consummated. Sale by Union Street Video Inc., Debtor-in-Possession, to present owner approved by FCC July 24, 1987 (*Television Digest*, Vol 27:22).

Represented (legal): Schwartz, Woods & Miller.

Personnel: See WMHT, Schenectady-Albany-Troy.

Public/ETV Stations—New York

WSKG

Binghamton

Ch. 46

Licensee: WSKG Public Telecommunications Council, Box 3000, Binghamton, NY 13902-3000.

Studio: 531 Gates Rd., Vestal, NY 13850.

Telephone: 607-729-0100.

Technical Facilities: Channel No. 46 (662-668 MHz). Authorized power: 500-kw visual, 50-kw aural. Antenna: 1230-ft. above av. terrain, 934-ft. above ground, 2559-ft. above sea level.

Latitude	42°	03'	22''
Longitude	75°	56'	33''

Transmitter: Ingraham Hill Rd., Binghamton, NY.

Satellite Earth Station: Andrew, 10-meter; Scientific-Atlanta receivers.

FM Affiliate: WSKG-FM, 10-kw, 89.3 MHz (No. 207), 942-ft.

News Service: AP.

Ownership: WSKG Public Telecommunications Council. Charles Brink, chmn.; Chandler Y. Keller, vice chmn.; Michael J. Ziegler, pres. & chief exec. officer; Thomas Bell, secy.-treas.

Began Operation: May 12, 1968.

Represented (legal): Dow, Lohnes & Albertson.

Personnel:

MICHAEL ZIEGLER, president & chief executive officer.
ROBERT R. ROBINSON, senior vice president for operations.
MANFRED EDWARDS, senior vice president for finance.
CHARLES F. MULVEY, vice president for engineering.
JUNE M. SMITH, vice president for television broadcasting.
JUDY SIGGINS, vice president for marketing.
LINDA EBERZ, director for educational & programming services.
J. K. BOODLEY, promotions manager.
MICHAEL CRAME, radio manager.
GARY REINBOLT, production manager.

WNED-TV

Buffalo

Ch. 17

Licensee: Western New York Public Bcstg. Association, Box 1263, Buffalo, NY 14240.

Studio: 184 Barton St., Buffalo, NY 14213.

Telephone: 716-881-5000. Fax: 716-881-6127.

Technical Facilities: Channel No. 17 (488-494 MHz). Authorized power: 2500-kw max. & 1778-kw horizontal visual, 250-kw max. & 177.8-kw horizontal aural. Antenna: 999-ft. above av. terrain, 1008-ft. above ground, 1541-ft. above sea level.

Latitude	43°	01'	48''
Longitude	78°	55'	15''

Transmitter: 0.6-mi. NNE of intersection of Whitehaven & Harvey Rds., Grand Island.

Multichannel TV Sound: Stereo and separate audio program.

Satellite Earth Station: Collins, 10-meter; Collins receivers.

AM Affiliate: WEBR, 5-kw, 970 kHz.

FM Affiliate: WNED-FM, 105-kw, 94.5 MHz (No. 233), 710-ft.

Ownership: Western New York Public Bcstg. Association. Urban J. Pauly, chmn. Also operates WNEQ-TV, Buffalo.

Began Operation: March 30, 1959 under STA using facilities of off-air WBUF (Ch. 17) until May 29, 1959. Resumed operation October 19, 1959.

Represented (legal): Schwartz, Woods & Miller.

Represented (engineering): John F. X. Browne & Associates Inc.

Personnel:

J. MICHAEL COLLINS, president & chief executive officer.
ANTHONY P. BUTTINO, vice president, television.
SUSAN W. HAYES, vice president, development.
MICHAEL G. SUTTON, vice president, finance & business.

A-1308

RICHARD DALY, vice president, radio.
DAVID R. CADY, executive producer.
JONATHAN E. HERRINGTON, director of engineering.
WILBUR L. GEORGE, production manager.
CINDY EBBELS, development director.
VANESSA ROBERTSON, traffic director.

WNEQ-TV

Buffalo

Ch. 23

Licensee: Western New York Public Bcstg. Association, Box 1263, Buffalo, NY 14240.

Studio: See WNED-TV, Buffalo.

Mailing Address: Box 1263, Buffalo, NY 14240.

Telephone: 716-881-5000. Fax: 716-881-6127.

Technical Facilities: Channel No. 23 (524-530 MHz). Authorized power: 957-kw max. visual, 95.7-kw max. aural. Antenna: 1007-ft. above av. terrain, 1017-ft. above ground, 1582-ft. above sea level.

Latitude	43°	01'	48''
Longitude	78°	55'	15''

Transmitter: 0.6-mi. NNE of intersection of Whitehaven & Harvey Rds., Grand Island.

AM Affiliate: WEBR-AM, 970 kHz.

FM Affiliate: WNED-FM, 105 kw, 94.5 MHz (No. 233), 710-ft.

Ownership: Western New York Public Bcstg. Association.

Began Operation: May 13, 1987.

Represented (legal): Schwartz, Woods & Miller.

Represented (engineering): John F. X. Browne & Associates P.C.

Personnel: See WNED-TV, Buffalo.

WLIW

Garden City

Ch. 21

Licensee: Long Island ETV Council Inc., 1425 Old Country Rd., Box 21, Plainview, NY 11803.

Studio: Channel 21 Dr., Plainview, NY 11803.

Telephone: 516-454-8866.

Technical Facilities: Channel No. 21 (512-518 MHz). Authorized power: 1150-kw max. & 562-kw horizontal visual, 115-kw horizontal aural. Antenna: 400-ft. above av. terrain, 324-ft. above ground, 560-ft. above sea level.

Latitude	40°	47'	19''
Longitude	73°	27'	09''

Transmitter: Channel 21 Dr., Plainview.

Satellite Earth Station: Collins, 10-meter C-band; Collins receivers.

Ownership: Long Island ETV Council Inc. Non-profit educational corp. chartered by Board of Regents.

Began Operation: January 14, 1969.

Represented (legal): Schwartz, Woods & Miller.

Represented (engineering): Aster Associates.

Personnel:

TERREL CASS, president & general manager.
JACK GIBSON, director of programming.
LYDIA COPPOLA, director of finance.

WNYC-TV

New York

Ch. 31

Licensee: City of New York: WNYC Communications Group, One Centre St., 26th Floor, Municipal Bldg., New York, NY 10007.

Studio: Municipal Bldg., One Centre St., New York, NY 10007.

Telephone: 212-669-7800. **Telex:** 710-581-6518. **Fax:** 212-669-8986.

Technical Facilities: Channel No. 31 (572-578 MHz). Authorized power: 2800-kw visual, 280-kw aural. Antenna: 1560-ft. above av. terrain, 1584-ft. above ground, 1596-ft. above sea level.

Latitude	40°	42'	43"
Longitude	74°	00'	49"

Transmitter: One World Trade Center.

AM Affiliate: WNYC, 830 kHz.

FM Affiliate: WNYC-FM, 93.9 MHz.

News Services: AP, UPI, City Hall News.

Ownership: City of New York Municipal Bcstg. System.

Began Operation: November 1, 1962.

Represented (legal): Arnold & Porter.

Personnel:

MARY PEROT NICHOLS, president.
 CHARLES E. CORCORAN, senior vice president.
 ERNIE E. DACHEL, vice president, engineering.
 PETER MINICHELLO, vice president, marketing & development.
 CHLOE AARON, vice president, television.
 MARSHA HAHN, chief financial officer.
 DAVIO C. SIT, director of operations & engineering.
 DICK HINCHLIFFE, news director.

WNYE-TV

New York

Ch. 25

Licensee: Board of Education of City of New York, 110 Livingston St., Brooklyn, NY.

Studio: 112 Tillary St., Brooklyn, NY 11201.

Telephone: 718-935-4480. **Fax:** 718-855-8863.

Technical Facilities: Channel No. 25 (536-542 MHz). Authorized power: 658-kw max. & 594-kw horizontal visual, 152-kw max. & 119-kw horizontal aural. Antenna: 583-ft. above av. terrain, 597-ft. above ground, 649-ft. above sea level.

Latitude	40°	41'	21"
Longitude	73°	58'	37"

Holds CP for change to 2432-kw max. visual, 1295-ft. above av. terrain, 1289-ft. above ground, 1339-ft. above sea level, lat. 40° 44' 54", long. 73° 59' 10"; transmitter to 350 Fifth Ave., Empire State Building. BPET-890508KF.

Transmitter: 29 Fort Greene Place, Brooklyn.

FM Affiliate: WNYE, 20-kw, 91.5 MHz (No. 218), 415-ft.

Ownership: Board of Education of City of New York.

Began Operation: April 3, 1967.

Represented (legal): Arnold & Porter.

Represented (engineering): Moffet, Larson & Johnson Inc.

Personnel:

PHILIP LEWIS, general manager.
 JOHN NOLAN, assistant general manager.
 TROY HOLMAN, chief technical supervisor.

WNET

New York-Newark, NJ

Ch. 13

Licensee: Educational Bcstg. Corp., 356 West 58th St., New York, NY 10019.

Studios: 356 W. 58th St., New York, NY 10019; Gateway One, 745 Raymond Plaza West, Newark, NJ 07102.

Telephone: 212-560-2000. **Fax:** 212-560-3297.

Technical Facilities: Channel No. 13 (210-216 MHz). Authorized power: 58.9-kw max. & 42.7-kw horizontal visual, 7.94-kw aural. Antenna: 1637-ft. above av. terrain, 1726-ft. above ground, 1738-ft. above sea level.

Latitude	40°	42'	43"
Longitude	74°	00'	49"

Transmitter: World Trade Center.

Multichannel TV Sound: Stereo only.

Satellite Earth Station: Transmit/receive Collins, 10-meter; Rockwell receivers.

News Service: AP.

Ownership: Educational Bcstg. Corp. Non-profit corp. William Ellinghaus, chmn.

Began Operation: September 16, 1962.

Represented (legal): Leventhal, Senter & Lerman.

Represented (engineering): Smith & Powstanko.

Personnel:

DR. WILLIAM F. BAKER, president & chief executive officer.
 GEORGE L. MILES JR., executive vice president & chief operating officer.
 RUTH ANN BURNS, senior vice president, director of public affairs & planning
 GARY KNELL, senior vice president & general counsel.
 DONALD SUSSMAN, senior vice president, technology center.
 H. MELVIN MING, senior vice president, finance & administration.
 LAWRENCE LYNN, senior vice president, membership & development.
 ARNOLD LABATON, senior vice president, director of production center.
 ROBERT KOTLOWITZ, vice president, director, arts & public affairs
 HARRY CHANCEY, vice president & director, The Broadcast Center.
 STELLA GIAMMASI, vice president, communications.
 DANIEL R. BECHTEL, vice president, marketing & communications.
 PATRICIA DELANEY, vice president & director, internal audits & special projects.
 EDWARD CAMPO, controller.
 FRANK GRAYBILL, chief engineer.
 THERESE STEINER, deputy director, production center.

WNPI-TV

Norwood

Ch. 18

Licensee: St. Lawrence Valley ETV Council, 1056 Arsenal St., Watertown, NY 13601.

Studio: See WNPE-TV, Watertown.

Telephone: 315-782-3142.

Technical Facilities: Channel No. 18 (494-500 MHz). Authorized power: 667-kw max. & 556-kw horizontal visual, 100-kw max. & 83.4-kw horizontal aural. Antenna: 794-ft. above av. terrain, 754-ft. above ground, 1989-ft. above sea level.

Latitude	44°	29'	30"
Longitude	74°	51'	29"

Transmitter: Approx. 2.2-mi. ESE of Colton.

Ownership: St. Lawrence ETV Council. Non-profit organization. P. Owen Williaman, chmn.; Allen Smith, vice chmn.; William J. Saiff Jr., pres.; Doris Wheaton, secy.; Juliann Gluck, treas.

Began Operation: September 5, 1971.

Represented (engineering): Cohen, Dippell & Everist, P.C.

Personnel: See WNPE-TV, Watertown.

Public/ETV Stations—New York

WCFE-TV

Plattsburgh

Ch. 57

Licensee: Northeast N.Y. Public Telecommunications Council Inc., Plattsburgh, NY 12901.

Studio: One Sesame St., Plattsburgh, NY 12901.

Telephone: 518-563-9770.

Technical Facilities: Channel No. 57 (728-734 MHz). Authorized power: 800-kw max. visual, 80-kw max. aural. Antenna: 2377-ft. above av. terrain, 414-ft. above ground, 3981-ft. above sea level.

Latitude	44°	41'	43''
Longitude	73°	53'	00''

Transmitter: 3-mi. SE of Lyon Mountain Village.

Satellite Earth Stations: In operation; Rockwell receivers.

Ownership: Northeast New York Public Telecommunications Council Inc., non-profit educational assn. Beverly Reuter, chmn.; Christopher Booth, vice chmn.; Gilbert Duken, vice chmn.; Gerald K. Bates, pres.; Gladys Gervais, secy.; John Ianelli, treas.

Began Operation: March 6, 1977.

Represented (legal): Dow, Lohnes & Albertson.

Personnel:

GERALD K. BATES, president & general manager.
JOHN FLANZER, vice president & program manager.
MELISSA DAVIS, assistant vice president & director of development & community relations.
CHARLES ZARBO, assistant vice president & chief engineer.
EILEEN T. BOUGILL, director of administration.
JANICE LA FAVE, public information coordinator.

WXXI-TV

Rochester

Ch. 21

Licensee: Rochester Area ETV Association Inc., Box 21, Rochester, NY 14601.

Studio: 280 State St., Rochester, NY 14614.

Telephone: 716-325-7500. Fax: 716-325-5632.

Technical Facilities: Channel No. 21 (512-518 MHz). Authorized power: 1230-kw max. & 912-kw horizontal visual, 123-kw max. & 91.2-kw horizontal aural. Antenna: 500-ft. above av. terrain, 345-ft. above ground, 1018-ft. above sea level.

Latitude	43°	08'	07.00''
Longitude	77°	35'	02.50''

Transmitter: Pinnacle Hill, Brighton, NY.

Multichannel TV Sound: Stereo and separate audio program.

Satellite Earth Stations: Andrew, 10-meter C-band; Andrew, 4.5-meter C-band; Collins, Harris receivers.

AM Affiliate: WXXI, 5.5-kw, 1370 kHz, 200-ft.

FM Affiliate: WXXI-FM, 45-kw, 91.5 MHz (No. 218), 436-ft.

News Service: AP.

Ownership: Rochester Area Educational Television Association Inc. Non-profit association. Marie Michelle Peartree, chmn.

Began Operation: September 6, 1966.

Represented (legal): Schwartz, Woods & Miller.

Represented (engineering): John F. X. Browne & Associates P.C.

Personnel:

WILLIAM J. PEARCE, president & general manager.
MARK BOARDMAN, vice president, radio.
DEBORAH ONSLOW, vice president, administration & operations.
ROBERT OWENS, television program manager.
LUISE FUZY, manager for television.
JOHN R. BELL, manager, broadcast operations.
ELIZABETH TEALL, promotion director.
NANCY BRUSH, development & marketing manager.

A-1310

MARK LEONARD, director of production.
TOM PAUL FOX, auction director.

WMHT

Schenectady-Albany-Troy

Ch. 17

Licensee: WMHT Educational Telecommunications, 17 Fern Ave., Box 17, Schenectady, NY 12301-0017.

Studio: 17 Fern Ave., Schenectady, NY 12306.

Telephone: 518-356-1700. Fax: 518-356-0173.

Technical Facilities: Channel No. 17 (488-494 MHz). Authorized power: 2630-kw max. & 2000-kw horizontal visual, 263-kw max. & 200-kw horizontal aural. Antenna: 980-ft. above av. terrain, 271-ft. above ground, 1791-ft. above sea level.

Latitude	42°	38'	13''
Longitude	74°	00'	06''

Transmitter: Pinnacle Rd., RD 1, Voorheesville, Twp. of New Scotland, NY.

Multichannel TV Sound: Stereo and separate audio program.

Satellite Earth Stations: Andrew, 10-meter; Comtech, 3.8-meter; Collins, Scientific-Atlanta receivers.

FM Affiliate: WHMT-FM, 11-kw, 89.1 MHz (No. 206), 915-ft.

News Service: UPI.

Ownership: WMHT Educational Telecommunications. Leonard K. Doriak, chmn.; Charles Touhey, treas.; Anne T. Palamountain, secy. Also owns & operates WMHX (TV), Albany, NY.

Began Operation: March 26, 1962.

Represented (legal): Schwartz, Woods & Miller.

Personnel:

WILLIAM E. HALEY JR., president & general manager.
ELLIS R. BROMBERG, director of programming.
TOM MERKLINGER, director of television operations.
GLENDA BULLOCK, director of public relations.
MARIANNA CUNNINGHAM, director of radio.
ELIZABETH M. HOOD, director of administration.
KENNETH D. BRITTON, chief engineer.
JEAN H. M. GRIMMER, director of development.

WCNY-TV

Syracuse

Ch. 24

Licensee: Public Bcstg. Council of Central New York Inc., 506 Old Liverpool Rd., Box 2400, Syracuse, NY 13220-2400.

Studio: 506 Old Liverpool Rd., Liverpool, NY 13088.

Telephone: 315-453-2424. Fax: 315-451-8824.

Technical Facilities: Channel No. 24 (530-536 MHz). Authorized power: 2290-kw max. visual, 229-kw max. aural. Antenna: 1354-ft. above av. terrain, 783-ft. above ground, 2332-ft. above sea level.

Latitude	42°	56'	42''
Longitude	76°	01'	28''

Transmitter: Sweet & Sevier Rds., Pompey, NY.

Satellite Earth Station: Andrew, 10-meter C-band; Collins receivers.

FM Affiliate: WCNY-FM, 18.6 kw, 91.3 MHz (No. 217), 740-ft.

News Service: AP.

Ownership: The Public Bcstg. Council of Central New York Inc. John M. Endries, chmn.; Richard S. Corriero, vice chmn. Also owns and operates WUNY(FM), Utica & WJNY(FM), Watertown, NY.

Began Operation: December 20, 1965.

Represented (legal): Haley, Bader & Potts.

Represented (engineering): John F. X. Browne & Associates P.C.

Personnel:

RICHARD W. RUSSELL, president & general manager.
 GEORGE PAYETTE, vice president, station operations.
 HUGH J. CLELAND, chief engineer.
 RICHARD CALAGIOVANNI, production manager.
 GERI KROON, instructional services director.
 SHEILA GERMONT, program manager.
 PAUL DUNN, director of corporate communications.
 EILEEN LOWE, director of development.
 JACK DUNN, controller.

WNPE-TV

Watertown

Ch. 16

Licensee: St. Lawrence Valley ETV Council, 1056 Arsenal St., Watertown, NY 13601.

Studio: 1056 Arsenal St., Watertown, NY 13601.

Telephone: 315-782-3142.

Technical Facilities: Channel No. 16 (482-488 MHz). Authorized power: 618-kw max. & 525-kw horizontal visual, 123.6-kw max. & 105-kw horizontal aural. Antenna: 1214-ft. above av. terrain, 939-ft. above ground, 2509-ft. above sea level.

Latitude	43°	51'	44''
Longitude	75°	43'	40''

Transmitter: State Rte. 194, 0.7-mi. SW of Pinckney Corners, near Watertown.

Satellite Earth Station: Collins, 10-meter; Collins receivers.

Ownership: St. Lawrence ETV Council. Non-profit organization. P. Owen Williaman, chmn.; Allen Smith, vice chmn.; William J. Saiff Jr., pres.; Doris Wheaton, secy.; Juliann Gluck, treas. Also operates WNPI-TV, Norwood, NY.

Began Operation: August 9, 1971.

Represented (legal): Schwartz, Woods & Miller.

Represented (engineering): Cohen, Dippell & Everist, P.C.

Personnel:

WILLIAM J. SAIFF JR., president & general manager.
 JAMES W. EDWARDS, chief engineer.
 GLENN H. GOUGH, program manager.
 BONNIE CORBIN, promotion director.
 TIM HILTS, business manager.

NORTH CAROLINA

WUNF-TV

Asheville

Ch. 33

(Programmed simultaneously with WUNC-TV, Chapel Hill)

Licensee: University of North Carolina.

Studio: See WUNC-TV, Chapel Hill.

Technical Facilities: Channel No. 33 (584-590 MHz). Authorized power: 1510-kw max. visual, 153-kw max. aural. Antenna: 2620-ft. above av. terrain, 339-ft. above ground, 6060-ft. above sea level.

Latitude	35°	25'	32''
Longitude	82°	45'	25''

Transmitter: Mount Pisgah, 16.7-mi. SW of Asheville.

Ownership: University of North Carolina. C. D. Spangler Jr., pres.

Began Operation: September 11, 1967.

Personnel:

See WUNC-TV, Chapel Hill.

1990 Edition

WUNC-TV

Chapel Hill

Ch. 4

Licensee: University of North Carolina.

Studio: 10 T. W. Alexander Dr., Research Triangle Park, NC 27709.

Telephone: 919-549-7000.

Technical Facilities: Channel No. 4 (66-72 MHz). Authorized power: 100-kw visual, 20-kw aural. Antenna: 990-ft. above av. terrain, 799-ft. above ground, 1549-ft. above sea level.

Latitude	35°	51'	59''
Longitude	79°	10'	01''

Transmitter: Terrell's Mountain, Chatham County, NC.

Satellite Earth Station: Andrew, 10-meter C-band; Collins receivers.

Ownership: University of North Carolina. C. D. Spangler Jr., pres.

Began Operation: January 8, 1955.

Represented (legal): Schwartz, Woods & Miller.

Personnel:

JOHN W. DUNLOP, director.
 WILLIAM (KIP) CAMPBELL, director of engineering.
 LARRY G. OWEN, director of administration.
 CHANCY M. KAPP, associate director, program development.

WTVI

Charlotte

Ch. 42

Licensee: Charlotte-Mecklenburg Public Bcstg. Authority, 42 Coliseum Dr., Charlotte, NC 28205.

Studio: 42 Coliseum Dr., Charlotte, NC 28205.

Telephone: 704-372-2442.

Technical Facilities: Channel No. 42 (638-644 MHz). Authorized power: 1393-kw max. visual, 139-kw aural. Antenna: 460-ft. above av. terrain, 496-ft. above ground, 1154-ft. above sea level.

Latitude	35°	12'	25''
Longitude	80°	47'	30''

Transmitter: 42 Coliseum Dr., Charlotte.

Satellite Earth Station: Collins, 10-meter; Collins receivers.

Ownership: Public commission established by Charlotte-Mecklenburg Board of Education & the Mecklenburg County Commission. Isaac Heard Jr., chmn.; Jim Elder, vice chmn.; Jameson P. Wells, treas.; Robert E. Means, secy.

Began Operation: August 27, 1965.

Represented (legal): Schwartz, Woods & Miller.

Personnel:

HAROLD A. BOUTON, president & general manager.
 ELLIOT B. SANDERSON, director of broadcasting.
 JIM LUTTRELL, chief engineer.
 SHEILA TUCKER, director of programming.
 PHYLLIS JONES, director of finance and administration.
 MARY CIMINELLI, development director.
 DON SCOTT, public information director.

WUND-TV

Columbia

Ch. 2

(Programmed simultaneously with WUNC-TV, Chapel Hill)

Licensee: University of North Carolina.

Studio: See WUNC-TV, Chapel Hill.

Public/ETV Stations—North Carolina

Technical Facilities: Channel No. 2 (54-60 MHz). Authorized power: 100-kw visual, 15.1-kw aural. Antenna: 990-ft. above av. terrain, 1041-ft. above ground, 1047-ft. above sea level.

Latitude	35°	53'	59''
Longitude	76°	20'	52''

Transmitter: State Rd. 1117, 0.3-mi. N of U.S. 64, 5.5-mi. W of Columbia.

Ownership: University of North Carolina. C. D. Spangler Jr., pres.

Began Operation: September 10, 1965.

Personnel:
See WUNC-TV, Chapel Hill.

WUNG-TV

Concord

Ch. 58

(Programmed simultaneously with WUNC-TV, Chapel Hill)

Licensee: University of North Carolina.

Studio: See WUNC-TV, Chapel Hill.

Technical Facilities: Channel No. 58 (734-740 MHz). Authorized power: 1240-kw max. visual, 124-kw max. aural. Antenna: 1290-ft. above av. terrain, 1400-ft. above ground, 1951-ft. above sea level.

Latitude	35°	15'	05.74''
Longitude	80°	41'	12.22''

Holds CP for change to 5000-kw max. visual, 1390-ft. above av. terrain, 1391-ft. above ground, 2023-ft. above sea level, lat. 35° 21' 30'', long. 80° 36' 37'', transmitter to 0.83-mi., 353.6° N of intersection of State Hwy. NC-49/State Rd. 1309. BPET-890317KG.

Transmitter: 8058 Hood Rd., Charlotte, NC.

Ownership: University of North Carolina. C. D. Spangler Jr., pres.

Began Operation: September 11, 1967.

Personnel:
See WUNC-TV, Chapel Hill.

WUNK-TV

Greenville

Ch. 25

(Programmed simultaneously with WUNC-TV, Chapel Hill)

Licensee: University of North Carolina.

Studio: See WUNC-TV, Chapel Hill.

Technical Facilities: Channel No. 25 (536-542 MHz). Authorized power: 631-kw max. & 562-kw horizontal visual, 63-kw max. & 56-kw horizontal aural. Antenna: 1150-ft. above av. terrain, 1164-ft. above ground, 1249-ft. above sea level.

Latitude	35°	33'	01''
Longitude	77°	36'	02''

Transmitter: 2-mi. S of Farmville on U.S. 258.

Ownership: University of North Carolina. C. D. Spangler Jr., pres.

Began Operation: May 7, 1972.

Personnel:
See WUNC-TV, Chapel Hill.

WUNM-TV

Jacksonville

Ch. 19

(Programmed simultaneously with WUNC, Chapel Hill)

Licensee: University of North Carolina.

Studio: See WUNC-TV, Chapel Hill.

A-1312

Technical Facilities: Channel No. 19 (500-506 MHz). Authorized power: 3020-kw max. visual, 302-kw max. aural. Antenna: 1840-ft. above av. terrain, 1999-ft. above ground, 2049-ft. above sea level.

Latitude	35°	06'	18''
Longitude	77°	20'	15''

Transmitter: State Rte. 41, 3-mi. NNE of Trenton.

Ownership: University of North Carolina. C. D. Spangler Jr., pres.

Began Operation: November 16, 1982.

Personnel:
See WUNC-TV, Chapel Hill.

WUNE-TV

Linville

Ch. 17

(Programmed simultaneously with WUNC-TV, Chapel Hill)

Licensee: University of North Carolina.

Studio: See WUNC-TV, Chapel Hill.

Technical Facilities: Channel No. 17 (488-494 MHz). Authorized power: 918-kw max. visual, 91.8-kw max. aural. Antenna: 1558-ft. above av. terrain, 186-ft. above ground, 4786-ft. above sea level.

Latitude	36°	03'	47''
Longitude	81°	50'	33''

Transmitter: Grandmother Mountain.

Ownership: University of North Carolina. C. D. Spangler Jr., pres.

Began Operation: September 11, 1967.

Personnel:
See WUNC-TV, Chapel Hill.

WUNP-TV

Roanoke Rapids

Ch. 36

(Programmed simultaneously with WUNC-TV, Chapel Hill)

Licensee: University of North Carolina.

Studio: See WUNC-TV, Chapel Hill.

Technical Facilities: Channel No. 36 (602-608 MHz). Authorized power: 1540-kw visual, 154-kw aural. Antenna: 1452-ft. above av. terrain, 1483-ft. above ground, 1767-ft. above sea level.

Latitude	36°	17'	28''
Longitude	77°	50'	10''

Transmitter: 1.5-mi. NE of intersection of Hwys. 48 & 561, Brinkleyville.

Ownership: University of North Carolina. C. D. Spangler Jr., pres.

Began Operation: October 16, 1986.

Personnel:
See WUNC-TV, Chapel Hill.

WUNJ-TV

Wilmington

Ch. 39

(Programmed simultaneously with WUNC-TV, Chapel Hill)

Licensee: University of North Carolina.

Studio: See WUNC-TV, Chapel Hill.

Technical Facilities: Channel No. 39 (620-626 MHz). Authorized power: 4470-kw max. visual, 447-kw max. aural. Antenna: 1814-ft. above av. terrain, 1801-ft. above ground, 1860-ft. above sea level.

Latitude	34°	07'	51"
Longitude	78°	11'	16"

Transmitter: 5-mi. NNW of Bolivia on Lewis Swamp Rd.

Ownership: University of North Carolina. C. D. Spangler Jr., pres.

Began Operation: June 4, 1971.

Personnel:

See WUNC-TV, Chapel Hill.

WUNL-TV

Winston-Salem

Ch. 26

(Programmed simultaneously with WUNC-TV, Chapel Hill)

Licensee: University of North Carolina.

Studio: See WUNC-TV, Chapel Hill.

Technical Facilities: Channel No. 26 (542-548 MHz). Authorized power: 776-kw max. & 302-kw horizontal visual, 77-kw max. & 31-kw horizontal aural. Antenna: 1670-ft. above av. terrain, 363-ft. above ground, 2742-ft. above sea level.

Latitude	36°	22'	34"
Longitude	80°	22'	14"

Transmitter: Sauratown Mountain, near Gap, NC.

Ownership: University of North Carolina. C. D. Spangler Jr., pres.

Began Operation: February 22, 1973.

Personnel:

See WUNC-TV, Chapel Hill.

NORTH DAKOTA

KBME

Bismarck

Ch. 3

Licensee: Prairie Public Bcstg. Inc., 207 N. Fifth St., Box 3240, Fargo, ND 58108-3240.

Studio: See KFME, Fargo.

Telephone: 701-241-6900. Fax: 701-241-6990.

Technical Facilities: Channel No. 3 (60-66 MHz). Authorized power: 79.4-kw max. visual, 7.94-kw aural. Antenna: 1393-ft. above av. terrain, 1043-ft. above ground, 3286-ft. above sea level.

Latitude	46°	35'	17"
Longitude	100°	48'	07"

Transmitter: 5.4-mi. SE of St. Anthony.

Satellite Earth Station: AFC, 4.5-meter C-band; Harris receivers.

Ownership: Prairie Public Broadcasting Inc.

Began Operation: June 18, 1979.

Represented (legal): Marmet & McCombs, P.C.

Personnel: See KFME, Fargo.

KDSE

Dickinson

Ch. 9

Licensee: Prairie Public Bcstg. Inc., 207 N. Fifth St., Box 3240, Fargo, ND 58108-3240.

1990 Edition

Studio: See KFME, Fargo.

Telephone: 701-241-6900. Fax: 701-241-6990.

Technical Facilities: Channel No. 9 (186-192 MHz). Authorized power: 214-kw visual, 21.4-kw aural. Antenna: 806-ft. above av. terrain, 538-ft. above ground, 3469-ft. above sea level.

Latitude	46°	43'	34"
Longitude	102°	54'	56"

Transmitter: 10.5-mi. S & 6-mi. W of Dickinson.

Ownership: Prairie Public Broadcasting Inc.

Began Operation: August 4, 1982.

Represented (legal): Marmet & McCombs, P.C.

Personnel: See KFME, Fargo.

KFME

Fargo

Ch. 13

Licensee: Prairie Public Bcstg. Inc., 207 N. Fifth St., Box 3240, Fargo, ND 58108-3240.

Studio: 207 N. 5th St., Fargo, ND 58102.

Telephone: 701-241-6900. Fax: 701-241-6990.

Technical Facilities: Channel No. 13 (210-216 MHz). Authorized power: 245-kw visual, 24-kw aural. Antenna: 1130-ft. above av. terrain, 1145-ft. above ground, 2089-ft. above sea level.

Latitude	47°	00'	48"
Longitude	97°	11'	37"

Transmitter: 1.25-mi. E of Amenia.

Multichannel TV Sound: Stereo only.

Satellite Earth Station: Andrew, 10-meter C-band; Collins receivers.

Ownership: Prairie Public Broadcasting Inc.

Began Operation: January 19, 1964.

Represented (legal): Marmet & McCombs, P.C.

Personnel:

DENNIS L. FALK, president.
LARRY WHITE, television manager.
A. BRUCE JACDBS, director of engineering.
BOB DAMBACH, program director.
VIRGINIA MULLOY DAMBACH, development director.
STEVE LEYLAND, director of business affairs.
CHERYL HELLER, TV operations manager.
TOM RENDON, promotion/community relations manager.

KGFE

Grand Forks

Ch. 2

Licensee: Prairie Public Bcstg. Inc., 207 N. Fifth St., Box 3240, Fargo, ND 58108-3240.

Studio: See KFME, Fargo.

Telephone: 701-241-6900. Fax: 701-241-6990.

Technical Facilities: Channel No. 2 (54-60 MHz). Authorized power: 70.8-kw visual, 7.41-kw aural. Antenna: 1340-ft. above av. terrain, 1250-ft. above ground, 2771-ft. above sea level.

Latitude	48°	08'	24"
Longitude	97°	59'	38"

Transmitter: 9-mi. N of Petersburg.

Ownership: Prairie Public Broadcasting Inc.

Began Operation: September 9, 1974.

Represented (legal): Marmet & McCombs, P.C.

Personnel: See KFME, Fargo.

Public/ETV Stations—North Dakota

KSRE

Minot

Ch. 6

Licensee: Prairie Public Bcstg. Inc., 207 N. Fifth St., Box 3240, Fargo, ND 58108-3240.

Studio: See KFME, Fargo.

Telephone: 701-241-6900. Fax: 701-241-6990.

Technical Facilities: Channel No. 6 (82-88 MHz). Authorized power: 100-kw visual, 10-kw aural. Antenna: 1062-ft. above av. terrain, 986-ft. above ground, 3014-ft. above sea level.

Latitude	48°	03'	03"
Longitude	101°	23'	24"

Transmitter: 11.5-mi. S & 4.25-mi. W of Minot.

Ownership: Prairie Public Broadcasting Inc.

Began Operation: January 25, 1980.

Represented (legal): Marmet & McCombs, P.C.

Personnel: See KFME, Fargo.

KWSE

Williston

Ch. 4

Licensee: Prairie Public Bcstg. Inc., 207 N. Fifth St., Box 3240, Fargo, ND 58108-3240.

Studio: See KFME, Fargo.

Telephone: 701-241-6900. Fax: 701-241-6990.

Technical Facilities: Channel No. 4 (66-72 MHz). Authorized power: 79.4-kw max. visual, 7.94-kw aural. Antenna: 912-ft. above av. terrain, 785-ft. above ground, 3082-ft. above sea level.

Latitude	48°	08'	30"
Longitude	103°	53'	34"

Transmitter: 12-mi. W of Williston.

Ownership: Prairie Public Broadcasting Inc.

Began Operation: April 8, 1983.

Represented (legal): Marmet & McCombs, P.C.

Personnel: See KFME, Fargo.

OHIO

WEOA

Akron

Ch. 49

Licensee: Northeastern Educational TV of Ohio Inc., 275 Martinel Dr., Kent, OH 44240.

Studio: 275 Martinel Dr., Kent, OH 44240.

Telephone: 216-678-1656.

Technical Facilities: Channel No. 49 (680-686 MHz). Authorized power: 685.6-kw max. visual, 68.56-kw max. aural. Antenna: 975-ft. above av. terrain, 963-ft. above ground, 2049-ft. above sea level.

Latitude	41°	04'	58"
Longitude	81°	36'	00"

Transmitter: 2101 S. Cleveland-Massillon Rd., Copley.

Multichannel TV Sound: Stereo only.

Satellite Earth Station: Andrew, 10-meter C-band; Collins, Scientific-Atlanta receivers.

A-1314

Ownership: Northeastern ETV of Ohio Inc. Non-profit corp., operated by state-owned educational institutions.

Began Operation: September 21, 1975.

Represented (legal): Dow, Lohnes & Albertson.

Represented (engineering): Kessler & Gehman Associates Inc.

Personnel:

TOREY SOUTHWICK, president & general manager.
DON FREEMAN, director of programming.
JOHN CERVONE, director of engineering.
STEVE MITCHELL, director of educational services.
DAVID DAY, director of development.
LISA MARTINEZ, public information coordinator.
PATRICK VITONE, director of administration & legal affairs.

WNEO-TV

Alliance

Ch. 45

Licensee: Northeastern ETV of Ohio Inc., 275 Martinel Dr., Kent, OH 44240.

Studio: See WEOA, Akron.

Telephone: 216-678-1656.

Technical Facilities: Channel No. 45 (656-662 MHz). Authorized power: 1820-kw max. & 1260-kw horizontal visual, 362-kw max. & 126-kw horizontal aural. Antenna: 830-ft. above av. terrain, 770-ft. above ground, 2045-ft. above sea level.

Latitude	40°	54'	23"
Longitude	80°	54'	40"

Transmitter: 0.6-mi. NW of intersection of U.S. Rte. 62 & Duck Creek Rd., 2.4-mi. W of Salem.

Multichannel TV Sound: Stereo only.

Satellite Earth Station: Andrew, 10-meter C-band; Collins, Scientific-Atlanta receivers.

Ownership: Northeastern ETV of Ohio Inc. Non-profit corp., operated by state-owned educational institutions.

Began Operation: May 30, 1973.

Represented (legal): Dow, Lohnes & Albertson.

Represented (engineering): Kessler & Gehman Associates Inc.

Personnel: See WEOA, Akron.

WOUB-TV

Athens

Ch. 20

Licensee: Ohio University, Athens, OH 45701.

Studio: Nine S. College St., Ohio University Campus, Athens, OH 45701.

Telephone: 614-593-1771.

Technical Facilities: Channel No. 20 (506-512 MHz). Authorized power: 1004.6-kw visual, 100.46-kw aural. Antenna: 800-ft. above av. terrain, 860-ft. above ground, 1655-ft. above sea level.

Latitude	39°	18'	50"
Longitude	82°	08'	54"

Transmitter: Golf Course Rd.

Satellite Earth Station: Collins, 10-meter; Collins, General Instrument, Scientific-Atlanta receivers.

AM Affiliate: WOUB, 0.5-kw, 1340 kHz.

FM Affiliate: WOUB-FM, 50-kw, 91.3 MHz (No. 217), 500-ft.

News Services: AP, Group W Newsfeed.

Ownership: Ohio University.

Began Operation: December 27, 1962.

Represented (legal): Cohn & Marks.

Represented (engineering): Ronald J. Grandmaison, P.E..

Personnel:

N. JOSEPH WELLING, director, Telecommunications Center.
PAUL WITKOWSKI, associate director, Telecommunications Center.
JERRY CARMEAN, chief engineer.
TIM ESPAR, news director.
MERCEDDES SABIO, program director, WOUB-TV/WOUC-TV.
JEAN JEFFERS, business manager.
MARY SOUDER, marketing director.

WBGU-TV

Bowling Green

Ch. 27

Licensee: Bowling Green State University, 245 Troup St., Bowling Green, OH 43403.

Studio: 245 Troup St., Bowling Green, OH 43403.

Telephone: 419-372-2700.

Technical Facilities: Channel No. 27 (548-554 MHz). Authorized power: 1000-kw max. visual, 100-kw max. aural. Antenna: 1050-ft. above av. terrain, 1094-ft. above ground, 1821-ft. above sea level.

Latitude	41°	08'	13''
Longitude	83°	54'	23''

Transmitter: Belmore Rd., 4.7-mi. S of Deshler.

Multichannel TV Sound: Stereo and separate audio program.

Satellite Earth Station: Collins, 10-meter; Collins, Microdyne receivers.

FM Affiliate: WBGU, 1.35-kw, 88.1 MHz (No. 201), 110-ft.

Ownership: Bowling Green State University.

Began Operation: February 10, 1964 on Ch. 70, Bowling Green, OH. Switched to Ch. 57, Lima, OH March 1983. Switched to Ch. 27, Bowling Green, OH August 1986.

Represented (legal): Cohn & Marks.

Personnel:

PATRICK FITZGERALD, general manager.
WILLIAM LEUTZ, chief engineer.
RONALD GARGASZ, program manager.
CHRISTINE SEXTON, business manager.
DAVID DRURY, marketing director.
PAULA DAVIS, director of television information.

WOUC-TV

Cambridge

Ch. 44

Licensee: Ohio University, Athens, OH 45701.

Studio: See WOUB-TV, Athens.

Telephone: 614-593-1771.

Technical Facilities: Channel No. 44 (650-656 MHz). Authorized power: 550-kw max. & 436-kw horizontal visual, 55.5-kw & 43.6-kw horizontal aural. Antenna: 1290-ft. above av. terrain, 1210-ft. above ground, 2345-ft. above sea level.

Latitude	40°	05'	32''
Longitude	81°	17'	19''

Transmitter: 3.8-mi. NW of Fairview on Pisgah Rd.

News Services: AP, Group W Newsfeed.

Ownership: Ohio University.

Began Operation: July 26, 1973.

Represented (legal): Cohn & Marks.

Represented (engineering): Ronald J. Grandmaison, P.E.

Personnel: See WOUB-TV, Athens.

1990 Edition

WCET

Cincinnati

Ch. 48

Licensee: Greater Cincinnati TV Educational Foundation, 1223 Central Pkwy., Cincinnati, OH 45214.

Studio: 1223 Central Pkwy., Cincinnati, OH 45214.

Telephone: 513-381-4033.

Technical Facilities: Channel No. 48 (674-680 MHz). Authorized power: 2233.6-kw max. & 1990.9-kw horizontal visual, 223.6-kw max. & 199-kw horizontal aural. Antenna: Mounted on WLWT tower, 1073-ft. above av. terrain, 953-ft. above ground, 1788-ft. above sea level.

Latitude	39°	07'	28''
Longitude	84°	31'	18''

Transmitter: 250 Production Plaza.

Multichannel TV Sound: Stereo only.

Satellite Earth Stations: Andrew, 10-meter C-band; Comtech, 1.6-meter Ku-band; Comtech, 1.3-meter Ku-band; Collins, General Instrument, Sony receivers.

Ownership: Greater Cincinnati TV Educational Foundation. David M. Fiala, chmn.; Howard W. Bell Jr., vice chmn.; Charles W. Vaughan, pres.; James J. Roetenberger, secy.; William E. Buchholz, treas.

Began Operation: July 26, 1954.

Represented (legal): Cohn & Marks.

Represented (engineering): John F. X. Browne & Associates P.C.

Personnel:

W. WAYNE GODWIN, president & general manager.
JOHN T. DOMINIC, senior vice president, Center for Educational Technologies.
C. SCOTT ELLIOTT, senior vice president, development.
RONALD L. WILSON, vice president, telecommunications.
DEE SHAFFER, vice president, administrative services.
SUE C. APKING, director, educational services.
EDWARD MIDDLETON, director, engineering.
JOANNE GRUETER, news director
GRACE K. HILL, program director.
THOMAS LAW, promotion director.

WWIZ-TV

Cleveland

Ch. 25

Licensee: ETV Association of Metropolitan Cleveland.

Studio: 4300 Brookpark Rd., Cleveland, OH 44134.

Telephone: 216-398-2800.

Technical Facilities: Channel No. 25 (536-542 MHz). Authorized power: 2140-kw max. visual. Antenna: 975-ft. above av. terrain, 818-ft. above ground, 1877-ft. above sea level.

Latitude	41°	20'	28''
Longitude	81°	44'	24''

Transmitter: 9466 Ridge Rd., North Royalton.

Multichannel TV Sound: Stereo and separate audio program.

Satellite Earth Stations: Collins, 10-meter; Collins, Pinzone receivers.

Ownership: ETV Association of Metropolitan Cleveland. Allen C. Holmes, chmn.; Robert S. Reitman, vice chmn.; Dudley J. Taw, vice chmn.; Betty Cope, pres.; William R. Stewart, secy.; Alexander S. Taylor, asst. treas.

Began Operation: February 7, 1965.

Personnel:

BETTY COPE, president & general manager.
RALPH E. CAMPBELL, director of engineering.
BOB OLIVE, director of programming.
PEG NEESON, promotion director.
SHIRLEY SARKA, business manager.
KENT A. GEIST, director of marketing & development.
MARK A. ROSENBERGER, executive producer.

Public/ETV Stations—Ohio

WOSU-TV

Columbus

Ch. 34

(Also operates WPBO-TV, Portsmouth, OH)

Licensee: Ohio State University, Telecommunications Center, Columbus, OH 43210.

Studio: 2400 Olentangy River Rd., Columbus, OH 43210.

Telephone: 614-292-9678. **Fax:** 614-292-0513.

Technical Facilities: Channel No. 34 (590-596 MHz). Authorized power: 1170-kw max. & 933-kw horizontal visual, 93.3-kw aural. Antenna: 1080-ft. above av. terrain, 1127-ft. above ground, 2048-ft. above sea level.

Latitude	40°	09'	33.50''
Longitude	82°	55'	21.50''

Transmitter: Ohio Rte. 3, approx. 2-mi. N of Westerville, OH.

Multichannel TV Sound: Stereo only.

Satellite Earth Station: Collins, 10-meter; Collins receivers.

AM Affiliate: WOSU, 5-kw, 820 kHz.

FM Affiliate: WOSU-FM, 50-kw, 89.7 MHz (No. 209), 466-ft.

News Services: AP, UPI.

Ownership: Ohio State University. Edward H. Jennings, pres.

Began Operation: February 20, 1956.

Represented (legal): Dow, Lohnes & Albertson.

Personnel:

DALE K. OUZTS, general manager.
EDWIN R. CLAY, station manager.
QUICK CODDINGTON, acting station manager, radio.
TOM LAHR, acting chief engineer.
SHERI WALKER, director, business administration.
WILLIS PARKER, program manager.

WPTD

Dayton

Ch. 16

Licensee: Greater Dayton Public TV Inc., Fourth & Jefferson Sts., Dayton, OH 45402.

Studio: Fourth & Jefferson Sts., Dayton, OH 45402.

Telephones: 513-220-1611; 513-220-1600.

Technical Facilities: Channel No. 16 (482-488 MHz). Authorized power: 1140-kw visual, 114-kw aural. Antenna: 1150-ft. above av. terrain, 1170-ft. above ground, 2049-ft. above sea level.

Latitude	39°	43'	16''
Longitude	84°	15'	00''

Transmitter: 3896 Guthrie Rd., Dayton.

Satellite Earth Station: Collins, 10-meter; Collins, Rockwell receivers.

Ownership: Greater Dayton Public Television Inc. Doris H. Ponitz, chmn., board of trustees. Also operates WPTD, Oxford, OH.

Began Operation: March 20, 1967 as commercial WKTR-TV; left air February 26, 1971. Sold to Ohio ETV Network Commission October 14, 1971. Began operation as educational station April 27, 1972. Assigned to present owners July 1, 1975.

Represented (legal): Dow, Lohnes & Albertson.

Represented (engineering): John F. X. Browne & Associates, P. C.

Personnel:

JERROLD F. WAREHAM, president & general manager.
DAVID FOGARTY, director of broadcasting.
H. FRED STONE, chief engineer.
SUZANNE A. O'BRIEN, director of administration.
KEN LAWRENCE, program director.
MARK STANISLAWSKI, director of development & marketing.

WPTD

Oxford

Ch. 14

Licensee: Greater Dayton Public Television Inc., Fourth & Jefferson Sts., Dayton, OH 45402.

Studio: See WPTD, Dayton.

Telephones: 513-220-1611; 513-220-1600.

Technical Facilities: Channel No. 14 (470-476 MHz). Authorized power: 204-kw visual, 40.7-kw aural. Antenna: 300-ft. above av. terrain, 352-ft. above ground, 1243-ft. above sea level.

Latitude	39°	30'	26''
Longitude	84°	44'	09''

Requests CP for change to 5000-kw max. visual, 1000-ft. above av. terrain, 1006-ft. above ground, 1866-ft. above sea level, lat. 39° 30' 52'', long. 84° 38' 09''; transmitter to Rte. 73, 5-mi. E of Oxford. BPET-880119KF.

Transmitter: 810 Oak St., Oxford, OH 45056.

Ownership: Greater Dayton Public Television Inc.

Began Operation: October 14, 1959.

Personnel: See WPTD, Dayton.

WPBO-TV

Portsmouth

Ch. 42

Licensee: Ohio State University, Telecommunications Center, 2400 Olentangy River Rd., Columbus, OH 43210.

Studio: See WOSU-TV, Columbus.

Telephone: 614-292-9678. **Fax:** 614-292-0513.

Technical Facilities: Channel No. 42 (638-644 MHz). Authorized power: 521-kw max. & 398-kw horizontal visual, 79.4-kw aural. Antenna: 1236-ft. above av. terrain, 953-ft. above ground, 2049-ft. above sea level.

Latitude	38°	45'	41.50''
Longitude	83°	03'	41.00''

Transmitter: Nauvoo Pond Creek Rd., 4-mi. WNW of Portsmouth.

Ownership: Ohio State University. Edward H. Jennings, pres.

Began Operation: October 1, 1973.

Represented (legal): Dow, Lohnes & Albertson.

Personnel: See also WOSU-TV, Columbus.

DALE K. OUZTS, general manager.
DON BISSELL, chief operator.
DAVID MDODY, operator.
DAVE MORRISON, operator.

WGTE-TV

Toledo

Ch. 30

Licensee: Public Bcstg. Foundation of Northwest Ohio, Box 30, Toledo, OH 43692.

Studio: 136 Huron St., Toledo, OH 43692.

Telephone: 419-243-3091. **Fax:** 419-243-9711.

Technical Facilities: Channel No. 30 (566-572 MHz). Authorized power: 1000-kw max. & 912-kw horizontal visual, 135-kw horizontal aural. Antenna: 1030-ft. above av. terrain, 1061-ft. above ground, 1655-ft. above sea level.

Latitude	41°	39'	26.50''
Longitude	83°	25'	55.00''

Transmitter: SW corner of Wynn & Corduroy Rds., Oregon, OH.

Multichannel TV Sound: Stereo only.

Satellite Earth Station: Collins, 10-meter; Collins, Rockwell receivers.

FM Affiliate: WGTE-FM, 30-kw, 91.3 MHz (No. 217), 570-ft.

News Service: AP.

Ownership: Public Bcstg. Foundation of Northwest Ohio. Richard P. Anderson, chmn.; Shirley E. Timonere, pres. & gen. mgr.; Rhoda L. Berkowitz, v.p.; Georgia Welles, v.p.; Carol Z. Block, secy.; Carl H. Hirsch, treas.

Began Operation: October 10, 1960.

Represented (legal): Schwartz, Woods & Miller.

Personnel:

SHIRLEY TIMONERE, president & general manager.
 THOMAS PAINE, vice president, administration.
 THOMAS REED, vice president, marketing.
 JOSEPH CAMPBELL, director, programming.
 JAMIE PIERMAN, director, public relations.
 DANIEL NIEDZWIECKI, director of engineering.
 PAUL PETERS, operations manager.
 MARY RICHTER, director, instructional TV.
 JOHNETTA MCCOLLOUGH, director, member services.

OKLAHOMA

KWET

Cheyenne

Ch. 12

Licensee: Oklahoma Educational Television Authority, Box 14190, Oklahoma City, OK 73113.

Studio: See KETA, Oklahoma City.

Telephone: 405-848-8501.

Technical Facilities: Channel No. 12 (204-210 MHz). Authorized power: 316-kw max. & 295-kw horizontal visual, 31.6-kw max. & 29.5-kw horizontal aural. Antenna: 980-ft. above av. terrain, 987-ft. above ground, 3079-ft. above sea level.

Latitude	35°	35'	36''
Longitude	99°	40'	03''

Transmitter: 1.4-mi. S of Cheyenne.

News Services: AP, UPI.

Ownership: Oklahoma Educational Television Authority.

Began Operation: August 1, 1978.

Represented (legal): Cohn & Marks.

Represented (engineering): Cohen, Dippell & Everist, P.C.

Personnel: See KETA, Oklahoma City.
 PAT GILBREATH, transmitter supervisor.

KXON-TV

Claremore

Ch. 35

Licensee: Rogers State College, College Hill, Claremore, OK 74017.

Studio: Rogers State College, Claremore, OK 74017.

Telephones: 918-341-7510; 918-341-7518.

Technical Facilities: Channel No. 35 (596-602 MHz). Authorized power: 70.15-kw max. visual, 7.02-kw max. aural. Antenna: 1124-ft. above av. terrain, 405-ft. above ground, 1124-ft. above sea level.

Latitude	36°	19'	06''
Longitude	95°	38'	18''

Transmitter: College Hill, Rogers State College.

Satellite Earth Station: In operation; Scientific-Atlanta receivers.

FM Affiliate: KNGX-FM, 3-kw, 91.3 MHz, 1000-ft.

News Service: INN.

1990 Edition

Ownership: Rogers State College. Public educational institution. Richard H. Mosier, pres.

Began Operation: June 1, 1987.

Represented (legal): Schwartz, Woods & Miller.

Personnel:

JAMES BAUM, general manager.
 DAVID C. OSTMO, engineering director.
 CURTIS ZUNIGHA, program director.
 MIKE MARSHALL, promotion director.
 FRANKYE THURMAN, business manager.
 RAMONA HUFFMAN, marketing director.
 EDDIE NORFLEET, producer/director.

KOET

Eufaula

Ch. 3

Licensee: Oklahoma Educational Television Authority, Box 14190, Oklahoma City, OK 73113.

Studio: See KETA, Oklahoma City.

Telephone: 405-848-8501.

Technical Facilities: Channel No. 3 (60-66 MHz). Authorized power: 100-kw visual, 10-kw aural. Antenna: 1310-ft. above av. terrain, 699-ft. above ground, 2049-ft. above sea level.

Latitude	35°	11'	01''
Longitude	95°	20'	20''

Transmitter: 4.2-mi. NE of Quinton on Blu Mountain.

News Services: AP, UPI.

Ownership: Oklahoma Educational Television Authority.

Began Operation: December 1, 1977.

Personnel: See KETA, Oklahoma City.
 JIM BOGGESE, transmitter supervisor.

KETA

Oklahoma City

Ch. 13

Licensee: Oklahoma Educational Television Authority, Box 14190, Oklahoma City, OK 73113.

Studio: 7403 N. Kelley St., Oklahoma City, OK 73111.

Telephone: 405-848-8501.

Technical Facilities: Channel No. 13 (210-216 MHz). Authorized power: 316-kw visual, 31.6-kw aural. Antenna: 1522-ft. above av. terrain, 1539-ft. above ground, 2690-ft. above sea level.

Latitude	35°	32'	58''
Longitude	97°	29'	50''

Transmitter: 7403 N. Kelley St., Oklahoma City.

Satellite Earth Stations: Andrew, 10-meter; Harris, 3-meter; Collins, Scientific-Atlanta receivers.

News Services: AP, UPI.

Ownership: Oklahoma Educational Television Authority, statutory corporation established by Oklahoma State Legislature.

Began Operation: April 13, 1956.

Represented (legal): Cohn & Marks.

Represented (engineering): Cohen, Dippell & Everist, P.C.

Personnel:

BOB ALLEN, director & general manager.
 STEVE STATON, deputy director, engineering & network operations.
 BILL THRASH, deputy director, program production.
 EARLE CONNORS, director of engineering.
 TOM GILMORE, news/public affairs manager.
 SUSIE DOWDY, public information.
 WILLIAM KEELING, production manager.
 PATRICIA THAXTON, broadcast services manager.
 ROLAND CASON, business manager.

Public/ETV Stations—Oklahoma

KOED-TV

Tulsa

Ch. 11

Licensee: Oklahoma Educational Television Authority, Box 14190, Oklahoma City, OK 73113.

Studio: 811 N. Sheridan Rd., Tulsa, OK 74115.

Telephone: 918-838-7611.

Technical Facilities: Channel No. 11 (198-204 MHz). Authorized power: 316-kw max. & 291.7-kw horizontal visual, 31.6-kw max. & 29.2-kw horizontal aural. Antenna: 1713-ft. above av. terrain, 1835-ft. above ground, 2350-ft. above sea level.

Latitude	36°	10'	15''
Longitude	95°	40'	32''

Transmitter: N of intersection of Muskogee Toll Rd. & S. 101st St., approx. 1.8-mi. E of Oneta.

News Services: AP, Oklahoma News Network, PBS.

Ownership: Oklahoma Educational Television Authority.

Began Operation: January 12, 1959.

Represented (legal): Cohn & Marks.

Represented (engineering): Cohen, Dippell & Everist, P.C.

Personnel: See also KETA, Oklahoma City, OK.
 REX DAUGHERTY, station manager.
 RICHARD HEINZ, production coordinator.
 JACK MAYNARO, chief engineer.

OREGON

KOAB

Bend

Ch. 3

Licensee: Oregon Commission on Public Bcstg., 7140 S.W. Macadam Ave., Portland, OR 97219-3013.

Studio: See KOPB-TV, Portland.

Telephone: 503-244-9900.

Technical Facilities: Channel No. 3 (60-66 MHz). Authorized power: 19.5-kw visual, 2-kw aural. Antenna: 746-ft. above av. terrain, 299-ft. above ground, 4519-ft. above sea level.

Latitude	44°	04'	01''
Longitude	121°	19'	57''

Holds CP for change to 58.5-kw max. visual, 746-ft. above av. terrain, 263-ft. above ground, 4483-ft. above sea level. BPET-890111KM.

Transmitter: Awbrey Butte, Bend.

News Service: UPI.

Ownership: Oregon Commission on Public Bcstg. William Findley, chmn.

Began Operation: February 24, 1970. Sale to Corvallis TV Cable (Liberty Communications) by Channel 3 Inc. (Harry E. Godsil, et al.) approved by FCC Sept. 27, 1972. Sale to present owner approved Feb. 19, 1976.

Personnel: See KOPB-TV, Portland.
 HOWARD PAINE, chief engineer.

KOAC-TV

Corvallis

Ch. 7

Licensee: Oregon Commission on Public Bcstg., 7140 S.W. Macadam Ave., Portland, OR 97219.

Studio: See KOPB-TV, Portland.

Telephone: 503-244-9900.

A-1318

Technical Facilities: Channel No. 7 (174-180 MHz). Authorized power: 263-kw visual, 26.3-kw aural. Antenna: 1230-ft. above av. terrain, 273-ft. above ground, 1773-ft. above sea level.

Latitude	44°	38'	25''
Longitude	123°	16'	25''

Transmitter: 5-mi. true N of center of Corvallis.

AM Affiliate: KOAC, 5-kw, 550 kHz.

News Service: UPI.

Ownership: Oregon Commission on Public Bcstg. William Findley, chmn.

Began Operation: October 7, 1957.

Personnel: See KOPB-TV, Portland.
 JIM BROCK, chief engineer.

KFTS

Klamath Falls

Ch. 22

(Satellite of KSYS, Medford, OR)

Grantee: Southern Oregon Public Television Inc., 34 S. Fir St., Medford, OR 97501.

Telephone: 503-772-3122.

Technical Facilities: Channel No. 22 (518-524 MHz). Authorized power: 9.23-kw max. visual. Antenna: 2153-ft. above av. terrain, 104-ft. above ground, 6519-ft. above sea level.

Latitude	42°	05'	48''
Longitude	121°	37'	57''

Transmitter: Stukel Mountain, 9.9-mi. SE of Klamath Falls.

Ownership: Southern Oregon Public Television Inc.

Began Operation: December 13, 1988.

Personnel:
 See KSYS, Medford, OR.

KTVR

La Grande

Ch. 13

Licensee: Oregon Commission on Public Bcstg.

Studio: See KOPB-TV, Portland.

Telephone: 503-244-9900.

Technical Facilities: Channel No. 13 (210-216 MHz). Authorized power: 12.9-kw visual, 2.45-kw aural. Antenna: 2603-ft. above av. terrain, 87-ft. above ground, 7219-ft. above sea level.

Latitude	45°	18'	33''
Longitude	117°	44'	09''

Requests CP for change to 7.2-kw max. visual, 2581-ft. above av. terrain, 68-ft. above ground, 7200-ft. above sea level, lat. 45° 18' 34.60'', long. 117° 43' 57.20'', transmitter to Mount Fanny, 9.32-mi. NE of Union. BPET-88112KH.

Transmitter: Mount Fanny, 17.5-mi. E of La Grande.

News Service: UPI.

Ownership: Oregon Commission on Public Bcstg. William Findley, chmn.

Began Operation: December 6, 1964 as commercial station. Sale to present owner approved by FCC August 31, 1976. Began operation as an educational station February 17, 1977. Left air August 14, 1977. Returned to air January 1, 1978.

Personnel: See KOPB-TV, Portland.
 J. FRED LEITCH, chief engineer.

KSYS

Medford

Ch. 8

(Operates satellite KFTS, Klamath Falls, OR)

Licensee: Southern Oregon Public Television Inc., 34 S. Fir St., Medford, OR 97501.

Studio: 34 S. Fir St., Medford, OR 97501.

Technical Facilities: Channel No. 8 (180-186 MHz). Authorized power: 60.3-kw visual, 12-kw aural. Antenna: 2668-ft. above av. terrain, 140-ft. above ground, 5402-ft. above sea level.

Latitude	42°	41'	30.80"
Longitude	123°	13'	46.10"

Transmitter: Bureau of Land Management Communications Bldg., King Mountain, 28-mi. NW of Medford.

Satellite Earth Station: Collins, 10-meter; Collins receivers.

Ownership: Southern Oregon Public Television Inc. Phil Hart, pres.; Carroll Hauptert, v.p.; Stephen Jamieson, secy.; Marjorie Overland, treas.

Began Operation: January 17, 1977.

Represented (legal): Victor P. Reed.

Personnel:

ARTHUR KNOLES, vice president & general manager.
DON MCKAY, chief engineer.
JIM OTEY, operations manager.
DOTTIE ELLIS, program director.
SUE ROBERTS, development director.

KOPB-TV

(formerly KOAP-TV)

Portland

Ch. 10

Licensee: Oregon Commission on Public Bcstg., 7140 S.W. Macadam Ave., Portland, OR 97219-3013.

Studio: 7140 S.W. Macadam Ave., Portland, OR 97219.

Telephone: 503-244-9900.

Technical Facilities: Channel No. 10 (192-198 MHz). Authorized power: 316-kw visual, 31.6-kw aural. Antenna: 1740-ft. above av. terrain, 1081-ft. above ground, 2049-ft. above sea level.

Latitude	45°	31'	21"
Longitude	122°	45'	08"

Transmitter: 262 N.W. Miller Rd., Portland.

Satellite Earth Station: Collins, 10-meter; Collins receivers.

FM Affiliate: KOPB-FM, 100-kw, 91.5 MHz (No. 218), 1610-ft.

News Service: UPI.

Ownership: Oregon Commission on Public Bcstg. William Findley, chmn.

Began Operation: February 6, 1961.

Represented (legal): Fisher, Wayland, Cooper & Leader.

Personnel:

MAYNARD E. ORME, executive director.
NEVTON DUNN, vice president, system development.
TOM DOGGETT, vice president, television programming.
CAROL LEWIS, vice president, development.
DEBORAH HINTON, vice president, finance & administration.
MICHAEL TONDREAU, director, engineering & operations.
BRYCE HOWARD, chief engineer.
ELLEN BLOCH, director of communications.

PENNSYLVANIA

WLVT-TV

Allentown-Bethlehem-Easton

Ch. 39

Licensee: Lehigh Valley Public Telecommunications Corp., Mountain Dr., Bethlehem, PA 18015.

Studio: Mountain Dr., Bethlehem, PA 18015.

Telephone: 215-867-4677. Fax: 215-867-3544.

Technical Facilities: Channel No. 39 (620-626 MHz). Authorized power: 575-kw max. & 494-kw horizontal visual, 98-kw horizontal aural. Antenna: 987-ft. above av. terrain, 507-ft. above ground, 1507-ft. above sea level.

Latitude	40°	33'	58"
Longitude	75°	26'	06"

Transmitter: Salisbury Twp., S of East Rock Rd.

Satellite Earth Stations: Andrew, 10-meter C-band; Collins, 10-meter; Collins, Scientific-Atlanta receivers.

SNG Mobile Dish: Transmit/receive.

Ownership: Lehigh Valley Public Telecommunications Corp. I. C. Gutman, chmn.; Lee Nonemaker, vice chmn.; Sheldon P. Siegel, pres. & gen. mgr.; Jeanette Long, secy.; William Greenawald, treas.

Began Operation: September 7, 1965.

Represented (legal): Dow, Lohnes & Albertson.

Personnel:

SHELDON P. SIEGEL, president & general manager.
DONALD ROBERT, vice president, programming.
SHELLEY SILFIES, vice president, development & community relations.
JERRY A. RICHARDS, vice president, engineering.
FRANK DOBIAS, director, school services.
CALLIE ENGLESSION, office manager.
GILBERT AYKROYD, assistant director, engineering.
MAUREEN CIROCCO, director, art & photography.
BARRY WITTCHEN, administrative assistant, engineering.

WPSX-TV

Clearfield

Ch. 3

Licensee: The Pennsylvania State University, University Park, PA 16802.

Studio: Wagner Annex, University Park, PA 16802.

Telephone: 814-865-1873.

Technical Facilities: Channel No. 3 (60-66 MHz). Authorized power: 100-kw visual, 20-kw aural. Antenna: 880-ft. above av. terrain, 539-ft. above ground, 2714-ft. above sea level.

Latitude	41°	07'	21"
Longitude	78°	26'	28"

Transmitter: McGeorge Rd., 7-mi. N of Clearfield.

Satellite Earth Stations: Andrew, 10-meter C-band; Scientific-Atlanta, 3.2-meter Ku-band; Scientific-Atlanta, 4.6-meter C-band; Collins, Scientific-Atlanta, Agile, Omni receivers.

Ownership: The Pennsylvania State University.

Began Operation: March 1, 1965.

Represented (legal): Bryan, Cave, McPheeters & McRoberts.

Personnel:

MARLOWE FROKE, general manager.
JOHN GRANT, station manager.
CARL FISHER, chief engineer.
GEORGE THURMAN, director, operations.
KATHLEEN PAVELKO, director, programming & production.
GREGORY PETERSEN, promotion director.
SANDRA EDWARDS, director, development.
WALTER MAHUTE, business manager.

Public/ETV Stations—Pennsylvania

WQLN

Erie

Ch. 54

Licensee: Public Bcstg. of Northwest Pennsylvania Inc., 8425 Peach St., Erie, PA 16509.

Studio: 8425 Peach St., Erie, PA 16509.

Telephone: 814-864-3001.

Technical Facilities: Channel No. 54 (710-716 MHz). Authorized power: 977-kw max. & 794-kw horizontal visual, 97.7-kw max. & 79.4-kw horizontal aural. Antenna: 880-ft. above av. terrain, 717-ft. above ground, 2017-ft. above sea level.

Latitude	42°	02'	31''
Longitude	80°	03'	57''

Transmitter: 2.25-mi. SE of Kearsarge.

Satellite Earth Station: Andrew, 10-meter C-band; Collins receivers.

FM Affiliate: WQLN-FM, 35-kw, 91.3 MHz (No. 217), 500-ft.

Ownership: Public Bcstg. of Northwest Pennsylvania Inc. David Zuern, chmn.; Linda DeArment, vice chmn.; William Trice, treas.

Began Operation: August 13, 1967.

Personnel:

CHRISTOPHER ZIMMERMAN, president & general manager.
ROBERT CLARK, chief financial officer & business manager.
DENNIS SPAGNOLD, chief engineer.
TOM McLAREN, program director.

WITF-TV

Harrisburg

Ch. 33

Licensee: WITF Inc., Box 2954, Harrisburg, PA 17105.

Studio: 1982 Locust Lane., Harrisburg, PA 17109.

Telephone: 717-236-6000. Fax: 717-236-4828.

Technical Facilities: Channel No. 33 (584-590 MHz). Authorized power: 1110-kw max. & 437-kw horizontal visual, 43.7-kw horizontal aural. Antenna: 1400-ft. above av. terrain, 724-ft. above ground, 2034-ft. above sea level.

Latitude	40°	20'	45''
Longitude	76°	52'	06''

Transmitter: Blue Mountain, near Harrisburg, PA.

Multichannel TV Sound: Planned.

Satellite Earth Stations: Transmit/receive Harris, 9-meter C-band; Collins, 10-meter C-band; Collins, 3-meter Ku-band; Collins, Harris receivers.

FM Affiliate: WITF-FM, 5.9-kw, 89.5 MHz (No. 208), 1360-ft.

News Service: AP.

Ownership: WITF Inc. Mary-Linda Merriam, chmn.; Thomas Wolf, vice chmn.; Charles Long, second vice chmn.; Lois G. Haynes, secy.

Began Operation: November 22, 1964.

Represented (legal): Dow, Lohnes & Albertson.

Represented (engineering): Cohen, Dippell & Everist, P.C.

Personnel:

STEWART CHEIFET, president & general manager.
JOHN T. BLAIR, senior vice president & station manager.
MICHAEL L. GREENWALD, vice president, development.
ROBERT H. HOSTETTER JR., vice president, non-broadcast services.
CONSTANCE RANNELS, vice president, corporate communications.
JOHN A. BOSAK, director of engineering.
ALAN MICELI, news director.
THOMAS KECK, program director.
CONSTANCE RANNELS, promotion director.
GARY R. SALTSGIVER, director of facilities marketing.

WYBE

Philadelphia

Ch. 35

Licensee: Independence Public Media of Philadelphia Inc, 4101 Kelly Dr., Philadelphia, PA 19129.

Mailing Address: 25 Nippon St., Philadelphia, PA 19119.

Telephones: 215-951-0318; 215-951-0319. Fax: 215-248-1777.

Technical Facilities: Channel No. 35 (596-602 MHz). Authorized power: 523.6-kw max. visual. Antenna: 932-ft. above av. terrain, 919-ft. above ground, 1145-ft. above sea level.

Latitude	40°	02'	26''
Longitude	75°	14'	20''

Transmitter: E of Domino Lane, Philadelphia.

Ownership: Independence Public Media of Philadelphia Inc. Non-profit corp. Patricia Watkins, pres.; Ken Sleeman, v.p.; Linda Blackaby, secy.

Scheduled to Begin Operation: December 1, 1989.

Represented (legal): Cohn & Marks.

Personnel:

AARON EZEKIEL, general manager.
JOHN VERNILE, associate general manager.

WQED

Pittsburgh

Ch. 13

Licensee: QED Communications, 4802 Fifth Ave., Pittsburgh, PA 15213.

Studio: 4802 Fifth Ave., Pittsburgh, PA 15213.

Telephone: 412-622-1300.

Technical Facilities: Channel No. 13 (210-216 MHz). Authorized power: 316-kw visual, 63.1-kw aural. Antenna: 695-ft. above av. terrain, 558-ft. above ground, 1723-ft. above sea level.

Latitude	40°	26'	46''
Longitude	79°	57'	51''

Transmitter: 2850 Berthoud St.

Satellite Earth Station: Andrew, 10-meter C-band; Collins receivers.

FM Affiliate: WQED-FM, 43-kw, 89.3 MHz (No. 207), 500-ft.

Ownership: QED Communications Inc. Elsie Hillman, chmn.; George H. Taber, vice chmn.; Donald C. Korb, vice chmn.-treas.; Lloyd Kaiser, pres.; Thomas Skinner, exec. v.p.; Jay Rayvid, senior v.p.; George R. Craig, secy.; Donald E. Abraham, asst. secy.; Alex McKenna, asst. treas.; Donald Y. Clem, executive committee; Mrs. James Fisher, executive committee.

Began Operation: March 19, 1954.

Represented (legal): Covington & Burling; Reed, Smith, Shaw & McClay.

Personnel:

LLOYD KAISER, president & general manager.
THOMAS SKINNER, executive vice president.
JAY RAYVID, senior vice president.
GREGORY ANDORFER, vice president, national programming.
MARGOT WOODWELL, vice president & station manager.
MARCIE SETLOW, vice president & project director, national program marketing.
JOHN COSGROVE, vice president, production & operations.
DON ABRAHAM, vice president, finance.
RUSS MARTZ, vice president, corporate communications.
CECI SOMMERS, vice president & station manager, WQED-FM.
SAM SILBERMAN, director of programming.
BOB HOLLINGER, director of engineering.
MEG CHEEVER, director of legal affairs.
ALEXANDER BLANK, general counsel.
WALLACE WOODARD, director of educational services.
MARK SMUKLER, director of broadcasting & production.

WQEX

Pittsburgh

Ch. 16

Licensee: QED Communications.

Studio: See WQED, Pittsburgh.

Telephone: 412-622-1550.

Technical Facilities: Channel No. 16 (482-488 MHz). Authorized power: 660-kw max. & 427-kw horizontal visual, 66-kw max. & 42.7-kw horizontal aural. Antenna: 700-ft. above av. terrain, 596-ft. above ground, 1734-ft. above sea level.

Latitude	40°	26'	46''
Longitude	79°	57'	51''

Transmitter: 4802 Fifth Ave., Pittsburgh.

Ownership: QED Communications Inc.

Began Operation: March 20, 1959. Left air Nov. 1, 1961. Resumed operation Jan. 18, 1963.

Personnel:

KENNETH TIVEN, station manager.
JIM WEINER, operations manager.
MYLES MARKS, technical director.

WVIA-TV

Scranton, Wilkes-Barre & Hazleton

Ch. 44

Licensee: Northeastern Pennsylvania ETV Association, The Public Broadcasting Center, Old Boston Rd., Pittston, PA 18640.

Studio: Old Boston Rd., Jenkins Twp., PA 18640.

Telephones: 717-344-1244; 717-826-6144.

Technical Facilities: Channel No. 44 (650-656 MHz). Authorized power: 1000-kw max. & 759-kw horizontal visual, 100-kw max. & 75.9-kw horizontal aural. Antenna: 1670-ft. above av. terrain, 845-ft. above ground, 2949-ft. above sea level.

Latitude	41°	10'	55''
Longitude	75°	52'	17''

Transmitter: Penobscot Knob, 2.5-mi. S of Wilkes-Barre, Mountain Top, PA.

Satellite Earth Station: Collins, 10-meter; Collins, Scientific-Atlanta receivers.

FM Affiliate: WVIA-FM, 5-kw, 89.9 MHz (No. 210), 1250-ft.

News Service: AP.

Ownership: Northeastern Pennsylvania ETV Association. Dr. Patrick Toole, chmn.; David Tressler, Dr. John E. Walsh, pres. & gen. mgr.; vice chmn.; Robert Patton, treas.; Sylvia Hughes, secy.

Began Operation: September 26, 1966.

Represented (legal): Dow, Lohnes & Albertson.

Personnel:

DR. JOHN E. WALSH, president & general manager.
A. WILLIAM KELLY, vice president & station manager.
JOSEPH A. GLYNN, broadcast project engineer.
KAREN STONE, director of programming.
MINDY LABOSKIE, promotion director.
WILLIAM L. MYERS, director of engineering.
JOY EVANS, instructional television director.
RAY BOYLE, development director.
RONALD STRAVINSKY, business manager.

1990 Edition

RHODE ISLAND

WSBE-TV

Providence

Ch. 36

Licensee: Rhode Island Public Telecommunications Authority, 24 Mason St., Providence, RI 02903.

Studio: 24 Mason St., Providence, RI 02903.

Telephone: 401-277-3636. Fax: 401-277-3407.

Technical Facilities: Channel No. 36 (602-608 MHz). Authorized power: 1230-kw max. visual, 123-kw max. aural. Antenna: 597-ft. above av. terrain, 536-ft. above ground, 800-ft. above sea level.

Latitude	41°	48'	18''
Longitude	71°	28'	24''

Transmitter: Neutaconkanut Hill, Ipswich Rd., Johnston, RI.

Satellite Earth Station: Collins, 10-meter C-band; Scientific-Atlanta, Collins, Scientific-Atlanta receivers.

Ownership: Rhode Island Public Telecommunications Authority.

Began Operation: June 1, 1967.

Represented (legal): Schwartz, Woods & Miller.

Represented (engineering): Andrus & Associates Inc.

Personnel:

SUSAN L. FARMER, general manager & chief executive officer.
C. RAYMOND FASS, program director.
DAVID A. NICKERSON, promotion director.
ALBERT R. CORRADO, business manager.

SOUTH CAROLINA

WEBB-TV

Allendale-Barnwell

Ch. 14

Licensee: South Carolina Educational TV Commission, 2712 Millwood Ave., Drawer L, Columbia, SC 29250.

Studio: See WLRK-TV, Columbia.

Telephone: 803-737-3200. Telex: 704286. Fax: 803-737-3417.

Technical Facilities: Channel No. 14 (470-476 MHz). Authorized power: 557-kw visual, 55.7-kw aural. Antenna: 805-ft. above av. terrain, 809-ft. above ground, 1049-ft. above sea level.

Latitude	33°	11'	12.50''
Longitude	81°	23'	53.50''

Transmitter: 4-mi. SSW of Barnwell on County Rd. 69.

News Service: AP.

Ownership: South Carolina ETV Commission.

Began Operation: September 5, 1967.

Represented (legal): Dow, Lohnes & Albertson.

Personnel: See WRLK-TV, Columbia.
ED CORTEZ, station supervisor.

Public/ETV Stations—South Carolina

WJWJ-TV

Beaufort

Ch. 16

Licensee: South Carolina ETV Commission.

Studio: 105 S. Ribaut Rd., Beaufort, SC 29902.

Mailing Address: Box 1165, Beaufort, SC 29901-1165.

Telephone: 803-524-0808.

Technical Facilities: Channel No. 16 (482-488 MHz). Authorized power: 852-kw max. & 407-kw horizontal visual, 84.7-kw aural. Antenna: 1280-ft. above av. terrain, 1318-ft. above ground, 1334-ft. above sea level.

Latitude	32°	42'	44''
Longitude	80°	40'	49''

Transmitter: Hwy. 119, 4-mi. W of Green Pond, SC.

FM Affiliate: WJWJ-FM, 48-kw, 89.9 MHz (No. 210), 1100-ft.

Ownership: South Carolina ETV Commission.

Began Operation: September 10, 1975.

Represented (legal): Dow, Lohnes & Albertson.

Personnel:

RONALD SCHOENHERR, station manager.
MICHAEL BRANNEN, program & promotion director.
HARRY KRAMER, engineering manager.
SUZANNE SPROATT, news director.

WITV

Charleston

Ch. 7

Licensee: South Carolina ETV Commission.

Studio: See WRLK-TV, Columbia.

Telephone: 803-737-3200. Telex: 704286. Fax: 803-737-3417.

Technical Facilities: Channel No. 7 (174-180 MHz). Authorized power: 310-kw visual, 31-kw aural. Antenna: 890-ft. above av. terrain, 1044-ft. above ground, 1049-ft. above sea level.

Latitude	32°	47'	44''
Longitude	79°	50'	27''

Transmitter: Rifle Range Rd., 5.5-mi. E of Charleston.

FM Affiliate: WSCI, 100-kw, 89.3 MHz (No. 207), 540-ft.

News Service: AP.

Ownership: South Carolina ETV Commission.

Began Operation: January 19, 1964.

Represented (legal): Dow, Lohnes & Albertson.

Personnel:

See WRLK-TV, Columbia.
WALT MORING, station supervisor.

WRLK-TV

Columbia

Ch. 35

Licensee: South Carolina ETV Commission, 2712 Millwood Ave., Drawer L, Columbia, SC 29250.

Studio: 2712 Millwood Ave., Columbia, SC 29250.

Telephone: 803-737-3200. Telex: 704286. Fax: 803-737-3417.

A-1322

Technical Facilities: Channel No. 35 (596-602 MHz). Authorized power: 513-kw visual, 51.3-kw aural. Antenna: 1026-ft. above av. terrain, 999-ft. above ground, 1390-ft. above sea level.

Latitude	34°	07'	07''
Longitude	80°	56'	12''

Transmitter: Hard Scrabble Rd., 6-mi. NNE of Columbia.

Satellite Earth Stations: Transmit/receive Andrew, 10-meter C-band; Andrew, 4-meter C-band; Microdyne, 3.66-meter Ku-band; Scientific-Atlanta, 4.6-meter C-band; Collins, Scientific-Atlanta receivers.

FM Affiliate: WLTR, 100-kw, 91.3 MHz (No. 217), 850-ft.

News Service: AP.

Ownership: South Carolina ETV Commission, organized under state law to promote educational TV.

Began Operation: September 6, 1966.

Represented (legal): Dow, Lohnes & Albertson.

Personnel:

S. EDWARD CRAIG, manager, studio operations.
GERALD H. WARR, manager, transmitter operations.
NORMAN BRINSON, transmitter supervisor.

South Carolina Educational Television Commission Personnel:

HENRY J. CAUTHEN, president & general manager.
ROBERT M. FRIERSON, senior vice president & assistant general manager.
JESSE BOWER, vice president, programming.
JUNE B. LICATA, vice president, regional stations & community relations.
CHARLTON W. BOWERS, vice president, engineering.
BOBBI J. KENNEDY, vice president, continuing education.
GEORGE W. HOPKINS JR., vice president, special services.
JOSEPH T. KARR, vice president, administrative services.
WILLIAM D. HAY, vice president, educational radio.
THOMAS L. CLARK, vice president, production.
MARK PIERCE, vice president, planning, research & development.
PATRICIA DRESSLER, director of publications.
PATRICK DILLEY, art director.
JOHN M. LAWSON, director of public information.
CHRIS MEYERS, volunteer coordinator.
TOM FOWLER, public affairs director.
JIM WELCH, program director.
POLLY KOSKO, development director.
BERYL DAKERS, cultural affairs director.

WHMC

Conway

Ch. 23

Licensee: South Carolina ETV Commission.

Studio: See WRLK-TV, Columbia.

Telephone: 803-737-3200. Telex: 704286. Fax: 803-737-3417.

Technical Facilities: Channel No. 23 (524-530 MHz). Authorized power: 1740-kw max. & 851-kw horizontal visual, 174-kw max. & 85.1-kw horizontal aural. Antenna: 820-ft. above av. terrain, 842-ft. above ground, 927-ft. above sea level.

Latitude	33°	57'	05''
Longitude	79°	06'	31''

Transmitter: 6.5-mi. NNW of Conway on County Rd. 569.

Ownership: South Carolina ETV Commission.

Began Operation: September 2, 1980.

Represented (legal): Dow, Lohnes & Albertson.

Personnel: See WRLK, Columbia.

ROBERT COOPER, station supervisor.

WJPM-TV

Florence

Ch. 33

Licensee: South Carolina ETV Commission.

Studio: See WRLK-TV, Columbia.

Telephone: 803-737-3200. Telex: 704286. Fax: 803-737-3417.

Technical Facilities: Channel No. 33 (584-590 MHz). Authorized power: 537-kw visual, 54.3-kw aural. Antenna: 789-ft. above av. terrain, 797-ft. above ground, 923-ft. above sea level.

Latitude	34°	16'	45.50''
Longitude	79°	44'	36.50''

Transmitter: 5.5-mi. NNE of Florence on County Rd. 173.

News Service: AP.

Ownership: South Carolina ETV Commission.

Began Operation: September 3, 1967.

Represented (legal): Dow, Lohnes & Albertson.

Personnel: See WRLK-TV, Columbia.
FRANK JENNE, station supervisor.

WNTV

Greenville

Ch. 29

Licensee: South Carolina ETV Commission.

Studio: See WRLK-TV, Columbia.

Telephone: 803-737-3200. Telex: 704286. Fax: 803-737-3417.

Technical Facilities: Channel No. 29 (560-566 MHz). Authorized power: 5000-kw max. visual, 500-kw aural. Antenna: 1287-ft. above av. terrain, 262-ft. above ground, 2297-ft. above sea level.

Latitude	34°	56'	26''
Longitude	82°	24'	38''

Transmitter: Atop Paris Mountain, 6.2-mi. N of Greenville, SC.

FM Affiliate: WEPR, 85-kw, 90.1 MHz (No. 211), 1184-ft.

News Service: AP.

Ownership: South Carolina ETV Commission.

Began Operation: September 29, 1963.

Represented (legal): Dow, Lohnes & Albertson.

Personnel: See WRLK-TV, Columbia.
DAVID HARRELL, station supervisor.

WNEH

Greenwood

Ch. 38

Licensee: South Carolina ETV Commission.

Studio: See WRLK-TV, Columbia.

Telephone: 803-737-3200. Telex: 704286. Fax: 803-737-3417.

Technical Facilities: Channel No. 38 (614-620 MHz). Authorized power: 1776-kw max. visual, 177.6-kw max. aural. Antenna: 768-ft. above av. terrain, 688-ft. above ground, 1360-ft. above sea level.

Latitude	34°	22'	21''
Longitude	82°	10'	03''

Transmitter: Rd. 264, 3-mi. E of Mare Shoals.

News Service: AP.

Ownership: South Carolina ETV Commission.

Began Operation: September 10, 1984.

Represented (legal): Dow, Lohnes & Albertson.

Personnel: See WRLK-TV, Columbia.
KARL LEATHERMAN, station supervisor.

1990 Edition

WNSC-TV

Rock Hill

Ch. 30

Licensee: South Carolina ETV Commission.

Studio: York Technical College, Hwy. 21 Bypass, Rock Hill, SC 29730.

Mailing Address: Box 11766, Rock Hill, SC 29731.

Telephone: 803-324-3184.

Technical Facilities: Channel No. 30 (566-572 MHz). Authorized power: 575-kw visual, 68-kw aural. Antenna: 691-ft. above av. terrain, 649-ft. above ground, 1289-ft. above sea level.

Latitude	34°	50'	24''
Longitude	81°	01'	07''

Transmitter: 0.25-mi. NW of intersection of County Rds. 246 & 247, near Edgemoor.

Satellite Earth Station: Collins, 10-meter; Rockwell receivers.

Ownership: South Carolina ETV Commission.

Began Operation: January 3, 1978.

Represented (legal): Dow, Lohnes & Albertson.

Personnel:

JOHN BULLINGTON, station manager, public information.
LARRY HALL, programming & production manager.
DAVID TAYLOR, engineering manager.
ELLA RUGGLES, news director.
JIMMIE B. CROXTON, administrative assistant.

WRET-TV

Spartanburg

Ch. 49

Licensee: South Carolina ETV Commission.

Studio: Media Bldg., University of South Carolina, Spartanburg, SC 29303.

Mailing Address: Box 4069, Spartanburg, SC 29305.

Telephone: 803-599-0201.

Technical Facilities: Channel No. 49 (680-686 MHz). Authorized power: 1740-kw max. & 832-kw horizontal visual, 174-kw max. & 83.2-kw horizontal aural. Antenna: 970-ft. above av. terrain, 859-ft. above ground, 1659-ft. above sea level.

Latitude	34°	53'	09''
Longitude	81°	49'	15''

Transmitter: 1.5-mi. S of Whitestone Community.

Satellite Earth Station: Rockwell, 10-meter C-band; Scientific-Atlanta receivers.

Ownership: South Carolina ETV Commission.

Began Operation: September 8, 1980.

Represented (legal): Dow, Lohnes & Albertson.

Personnel:

WILLIAM S. HART, station manager.
PAT HENRY, program & production manager.
DON FORTNER, engineering manager.
JOLAN SMOAK, transmitter supervisor.

WRJA-TV

Sumter

Ch. 27

Licensee: South Carolina ETV Commission.

Studio: 18 N. Harvin St., Sumter, SC 29151.

Mailing Address: Box 1836, Sumter, SC 29151-1836.

Telephone: 803-773-5546.

Public/ETV Stations—South Carolina

Technical Facilities: Channel No. 27 (548-554 MHz). Authorized power: 764-kw max. & 339-kw horizontal visual, 78.7-kw aural. Antenna: 1163-ft. above av. terrain, 1195-ft. above ground, 1335-ft. above sea level.

Latitude	33°	52'	52"
Longitude	80°	16'	14"

Transmitter: 2-mi. S of Hwy. 378, 4-mi. SE of Sumter.

Satellite Earth Station: Collins, 10-meter; Collins, Rockwell receivers.

FM Affiliate: WRJA-FM, 100-kw, 88.1 MHz (No. 201), 1000-ft.

Ownership: South Carolina ETV Commission.

Began Operation: September 7, 1975.

Personnel:

JAMES L. BARNARD, station manager.
RICHARD R. SEELY, chief engineer.
PATTI JUST LONG, news director.
EDWARD SEXAUER, programming manager.

SOUTH DAKOTA

KDSD-TV

Aberdeen

Ch. 16

Licensee: State Board of Directors for ETV, 414 E. Clark St., Vermillion, SD 57069-2390.

Studios: See KUSD-TV, Vermillion & KESD-TV, Brookings.

Telephone: 605-325-3331.

Technical Facilities: Channel No. 16 (482-488 MHz). Authorized power: 674-kw max. & 537-kw horizontal visual, 103-kw max. & 81.3-kw horizontal aural. Antenna: 1170-ft. above av. terrain, 1066-ft. above ground, 2924-ft. above sea level.

Latitude	45°	29'	55"
Longitude	97°	40'	35"

Holds CP for change to 1349-kw max. visual, 1170-ft. above av. terrain, 1034-ft. above ground, 2892-ft. above sea level. BPET-870304IB.

Transmitter: 8-mi. E of Pierpont.

FM Affiliate: KDSD-FM, 70-kw, 90.9 MHz (No. 215).

Ownership: State of South Dakota.

Began Operation: January 1, 1972.

Represented (legal): Cohn & Marks.

Personnel: See KUSD-TV, Vermillion.

KESD-TV

Brookings

Ch. 8

Licensee: State Board of Directors for ETV.

Studio: South Dakota State University, Brookings, SD 57007.

Mailing Address: Box 2218 B, Pugsley Center, Brookings, SD 57007-0894.

Telephone: 605-688-4191.

Technical Facilities: Channel No. 8 (180-186 MHz). Authorized power: 245-kw visual, 45.7-kw aural. Antenna: 750-ft. above av. terrain, 800-ft. above ground, 2549-ft. above sea level.

Latitude	44°	20'	10"
Longitude	97°	13'	41"

Transmitter: 3-mi. S of Hetland.

Satellite Earth Station: Collins, 10-meter; Collins receivers.

FM Affiliate: KESD, 38-kw, 88.3 MHz (No. 202), 610-ft.

A-1324

News Service: AP.

Ownership: State of South Dakota.

Began Operation: February 4, 1968.

Represented (legal): Cohn & Marks.

Personnel: See KUSD-TV, Vermillion.

KPSD-TV

Eagle Butte

Ch. 13

Licensee: State Board of Directors for ETV, 414 E. Clark, Vermillion, SD 57069-2390.

Studio: See KUSD-TV, Vermillion & KESD-TV, Brookings.

Telephone: 605-739-3141.

Technical Facilities: Channel No. 13 (210-216 MHz). Authorized power: 316-kw visual, 31.6-kw aural. Antenna: 1700-ft. above av. terrain, 1696-ft. above ground, 4313-ft. above sea level.

Latitude	45°	03'	14"
Longitude	102°	15'	47"

Transmitter: 12-mi. NW of Faith.

FM Affiliate: KPSD-FM, 100-kw, 97.1 MHz (No. 246).

Ownership: State of South Dakota.

Began Operation: September 16, 1974.

Personnel: See KUSD-TV, Vermillion.

KQSD-TV

Lowry

Ch. 11

Licensee: State Board of Directors for ETV, 414 E. Clark St., Vermillion, SD 57069-2390.

Studio: See KUSD-TV, Vermillion & KESD-TV, Brookings.

Telephone: 605-649-7695.

Technical Facilities: Channel No. 11 (198-204 MHz). Authorized power: 234-kw visual, 28.2-kw aural. Antenna: 1040-ft. above av. terrain, 826-ft. above ground, 3066-ft. above sea level.

Latitude	45°	16'	34"
Longitude	99°	59'	03"

Transmitter: 3-mi. S of Lowry.

FM Affiliate: KQSD-FM, 100-kw, 91.9 MHz (No. 220).

Ownership: State of South Dakota.

Began Operation: March 9, 1976.

Personnel: See KUSD-TV, Vermillion.

KZSD-TV

Martin

Ch. 8

Licensee: State Board of Directors for ETV, 414 E. Clark St., Vermillion, SD 57069-2390.

Studio: See KUSD-TV, Vermillion & KESD-TV, Brookings.

Telephone: 605-462-6257.

Technical Facilities: Channel No. 8 (180-186 MHz). Authorized power: 269-kw visual, 30.2-kw aural. Antenna: 870-ft. above av. terrain, 653-ft. above ground, 3750-ft. above sea level.

Latitude	43°	25'	55"
Longitude	101°	32'	50"

Transmitter: 3-mi. SW of Longvalley.

Ownership: State of South Dakota.

Began Operation: February 9, 1978.

Personnel: See KUSD-TV, Vermillion.

KTSD-TV

Pierre

Ch. 10

Licensee: State Board of Directors of ETV, 414 E. Clark St., Vermillion, SD 57069-2390.

Studio: See KUSD-TV Vermillion & KESD-TV, Brookings

Telephone: 605-473-5643.

Technical Facilities: Channel No. 10 (192-198 MHz). Authorized power: 316-kw max. & 269-kw horizontal visual, 37.1-kw max. & 31.6-kw horizontal aural. Antenna: 1600-ft. above av. terrain, 1326-ft. above ground, 3404-ft. above sea level.

Latitude	43°	57'	55''
Longitude	99°	35'	56''

Transmitter: 6-mi. N of Reliance, SD.

FM Affiliate: KTSD-FM, 100-kw, 91.1 MHz (No. 216).

Ownership: State of South Dakota.

Began Operation: August 1, 1970.

Personnel: See KUSD-TV, Vermillion.

KBHE-TV

Rapid City

Ch. 9

Licensee: State Board of Directors for ETV, 414 E. Clark St., Vermillion, SD 57069-2390.

Studio: See KUSD-TV, Vermillion & KESD-TV, Brookings.

Telephone: 605-394-2551.

Technical Facilities: Channel No. 9 (186-192 MHz). Authorized power: 39.8-kw visual, 7.2-kw aural. Antenna: 650-ft. above av. terrain, 467-ft. above ground, 4305-ft. above sea level.

Latitude	44°	03'	09''
Longitude	103°	14'	38''

Transmitter: Hwy. 16 & Skyline Dr.

FM Affiliate: KHBE-FM, 9.8-kw, 89.3 MHz (No. 207).

Ownership: State of South Dakota.

Began Operation: September 13, 1967.

Personnel: See KUSD-TV, Vermillion.

KUSD-TV

Vermillion

Ch. 2

Licensee: State Board of Directors for ETV, 414 E. Clark, Vermillion, SD 57069-2390.

Studio: E. O. Lawrence Telecommunications Center, U. of South Dakota Campus, Vermillion, SD 57069.

Telephone: 605-677-5861.

Technical Facilities: Channel No. 2 (54-60 MHz). Authorized power: 100-kw visual, 20-kw aural. Antenna: 760-ft. above av. terrain, 657-ft. above ground, 2167-ft. above sea level.

Latitude	43°	03'	00''
Longitude	97°	47'	12''

Transmitter: 2-mi. S of Beresford, SD.

Satellite Earth Station: Collins, 10-meter C-band; Collins, Scientific-Atlanta receivers.

AM Affiliate: KUSD, 1-kw, 690 kHz.

FM Affiliate: KUSD-FM, 50-kw, 89.7 MHz (No. 209).

1990 Edition

Ownership: State of South Dakota.

Began Operation: July 5, 1961.

Represented (legal): Cohn & Marks.

Personnel:

DAVID LEONARD, executive director.
LARRY MILLER, deputy executive director.
JAMES PRUSHA, director of engineering.
AL KIRTS, director of acquisition & scheduling.
RICHARD MULLER, executive producer.

TENNESSEE

WTCT

Chattanooga

Ch. 45

Licensee: Greater Chattanooga Public Television Corp., 4411 Amnicola Hwy., Chattanooga, TN 37406.

Studio: 4411 Amnicola Highway, Chattanooga, TN 37406.

Telephone: 615-629-0045.

Technical Facilities: Channel No. 45 (656-662 MHz). Authorized power: 741-kw max. & 617-kw horizontal visual, 123-kw max. aural. Antenna: 951-ft. above av. terrain, 296-ft. above ground, 2308-ft. above sea level.

Latitude	35°	12'	26''
Longitude	85°	16'	52''

Holds CP for change to 1480-kw max. visual, 906-ft. above av. terrain, 271-ft. above ground, 2283-ft. above sea level, lat. 35° 12' 26'', long. 85° 16' 52''; transmitter to Sawyer Cemetery Rd., Hamilton. BPET-890103KJ.

Transmitter: 12-mi. N of Chattanooga.

Satellite Earth Station: Andrew, 10-meter C-band; Collins, Scientific-Atlanta receivers.

Ownership: Non-profit corp. Virginia Andrews, chmn.; Rick Veach, vice chmn.; Rickie Pierce, secy.; Ralph Kendall, treas.

Began Operation: March 3, 1970.

Represented (legal): Dow, Lohnes & Albertson.

Represented (engineering): John F. X. Browne & Associates.

Personnel:

WALTER A. ALLEY, general manager.
SHARON GREEN, program director.
KELLY WILDE, promotion director.
MARTHA UMIKER, business manager.
HOWARD McNEESE, marketing director.
BRYAN D. FUQUA, acting chief engineer.

WCTE

Cookeville

Ch. 22

Licensee: Upper Cumberland Broadcast Council, Box 2040, Cookeville, TN 38502-2040.

Studio: Box 2040, Cookeville, TN 38502-2040.

Technical Facilities: Channel No. 22 (518-524 MHz). Authorized power: 1314-kw max. visual. Antenna: 1395-ft. above av. terrain, 776-ft. above ground, 2773-ft. above sea level.

Latitude	36°	10'	26''
Longitude	85°	20'	37''

Transmitter: 8.5-mi. E of Cookeville.

Satellite Earth Stations: Collins, 10-meter; Collins receivers.

Ownership: Non-profit corp. John Gentry, chmn.; J. C. Driver, vice chmn.; Opless Walker, secy.; Bill Ray Jr., treas.

Began Operation: August 21, 1978. Transfer to local corp. from Tennessee State Board of Education approved by FCC 1985.

Public/ETV Stations—Tennessee

Personnel:

RICHARD CASTLE, general manager.
SUE GIBBONS, traffic manager.
ART VOGT, chief engineer.

WLJT-TV

Lexington

Ch. 11

Licensee: West Tennessee Public TV Council Inc., Clement Hall, Martin, TN 38238.

Studio: U. of Tennessee at Martin campus, Martin, TN 38238.

Telephone: 901-587-7561.

Technical Facilities: Channel No. 11 (198-204 MHz). Authorized power: 316-kw visual, 63.1-kw aural. Antenna: 640-ft. above av. terrain, 499-ft. above ground, 1167-ft. above sea level.

Latitude	35°	42'	12''
Longitude	88°	36'	10''

Transmitter: 13.5-mi. W of Lexington.

Satellite Earth Stations: 3 in operation; Scientific-Atlanta receivers.

Ownership: Non-profit corp. Audrey Roberts, pres.; Alice Houff, secy.; Lee Fry, treas.

Began Operation: February 13, 1968.

Personnel:

MIKE BRANSETTER, general manager.
WES BELL, chief engineer.
KATRINA COBB, director of programming and information.
TAINA HAMPTON, development director.
SHERI COLEMAN, producer/director.
KELLY BOSWELL, production engineer.
GRACE DOUGLAS, membership director.
REGINA PATTERSON, instructional television coordinator.

WKNO-TV

Memphis

Ch. 10

Licensee: Memphis Community Television Foundation, Box 241880, Memphis, TN 38124-1880.

Studio: 900 Getwell St., Memphis, TN 38111.

Telephone: 901-458-2521. Fax: 901-458-2221.

Technical Facilities: Channel No. 10 (192-198 MHz). Authorized power: 282-kw visual, 58.2-kw aural. Antenna: 1080-ft. above av. terrain, 1114-ft. above ground, 1449-ft. above sea level.

Latitude	35°	09'	17''
Longitude	89°	49'	20''

Transmitter: 7192 Raleigh-LaGrange Rd.

Satellite Earth Stations: Collins, 10-meter C-band; Harris, 10-meter C-band; Scientific-Atlanta, 10-meter C-band; Collins, Scientific-Atlanta receivers.

FM Affiliate: WKNO-FM, 40-kw, 91.1 MHz (No. 216), 580-ft.

Ownership: Memphis Community Television Foundation. Robert J. Schroeder, chmn.; W. Wayne Godwin, treas.

Began Operation: June 25, 1956.

Represented (legal): Schwartz, Woods & Miller.

Represented (engineering): Kessler & Gehman Associates Inc.

Personnel:

W. WAYNE GODWIN, president & general manager.
PAT LANE, chief engineer.
FRED WILLIS, program director.
DEBI ROBERTSON, promotion director.
SHEILA HJORT, business manager.
CHARLES McLARTY, marketing director.
MILT DAVIS JR., director of broadcasting.
DANIEL CAMPBELL, radio station manager.

WDCN

Nashville

Ch. 8

Licensee: Metropolitan Board of Public Education, Box 120609, Nashville, TN 37212.

Studio: 161 Rains Ave., Nashville, TN 37203.

Telephone: 615-259-9325.

Technical Facilities: Channel No. 8 (180-186 MHz). Authorized power: 295-kw visual, 29.5-kw aural. Antenna: 1280-ft. above av. terrain, 942-ft. above ground, 2049-ft. above sea level.

Latitude	36°	02'	49''
Longitude	86°	49'	49''

Transmitter: 1406 Old Hickory Blvd., Nashville.

Multichannel TV Sound: Stereo only.

Satellite Earth Stations: Andrew, 10-meter C-band; Collins, 10-meter; Collins receivers.

Ownership: Metropolitan Board of Public Education.

Began Operation: September 10, 1962.

Represented (legal): Schwartz, Woods & Miller.

Personnel:

ROBERT L. SHEPHERD, general manager.
RONALD M. SEALY, chief engineer.
GAYLORD L. AYERS, program manager.
JOYCE SCHREIBER, promotion director.
CHARLES W. BRUMBELOW, business manager.

WSJK-TV

Sneedville

Ch. 2

Licensee: East Tennessee Public Communications Corp., 209 Communications Bldg., U. of Tennessee, Knoxville, TN 37996-0321.

Studio: 209 Communications Bldg., U. of Tennessee, Knoxville, TN 37996-0321.

Telephone: 615-974-5281.

Technical Facilities: Channel No. 2 (54-60 MHz). Authorized power: 100-kw visual, 20-kw aural. Antenna: 1760-ft. above av. terrain, 499-ft. above ground, 3178-ft. above sea level.

Latitude	36°	22'	52''
Longitude	83°	10'	48''

Transmitter: Approx. 10-mi. S of Sneedville.

Satellite Earth Station: Collins, 10-meter; Collins, SBS receivers.

Ownership: Non-profit corp. Neal Branch, chmn.; Frank W. Defrieca, vice chmn.; Honey Alexander, second vice chmn.; E. Almer Curtis Jr., pres.; Raymond A. Shirley, secy.; Richard Meschendorf, treas.

Began Operation: March 15, 1967. Transfer to present owner approved by FCC August 17, 1983.

Represented (legal): Robert Stone.

Personnel:

AL CURTIS, general manager.
JIM TINDELL, station manager.
MIKE KNIGHT, chief engineer.
HOP EDWARDS, program manager.
ELAINE TOMBER, production manager.
DAVE STYLES, director of development.

TEXAS

KACV-TV

Amarillo

Ch. 2

Licensee: Amarillo Jr. College District, Box 447, Amarillo, TX 79178.

Texas—Public/ETV Stations

Studio: 2408 S. Jackson, Amarillo, TX 79109.

Telephones: 806-371-5222; 806-371-5230. **Fax:** 806-371-5370.

Technical Facilities: Channel No. 2 (54-60 MHz). Authorized power: 100-kw visual, 10-kw aural. Antenna: 1315-ft. above av. terrain, 1270-ft. above ground, 4702-ft. above sea level.

Latitude	35°	20'	33.00''
Longitude	101°	49'	20.50''

Transmitter: 2.2-mi. NNE of U.S. 87 & Givens Ave.

Multichannel TV Sound: Stereo only.

Satellite Earth Station: Andrew, 7.3-meter.

FM Affiliate: KACV-FM, 29.5 kw, 89.9 MHz, 581-ft.

News Service: ABC.

Ownership: Public educational institution, State of Texas. George T. Miller, pres.; W. L. Prather, business v.p.; Joyce Herring, chmn., radio-TV production.

Began Operation: August 29, 1988.

Represented (legal): Roy F. Perkins.

Represented (engineering): William B. Carr & Associates Inc.

Personnel:

ROYCE BODIFORD, general manager.
JOYCE HERRING, director of broadcasting.
DONALD FORD, chief engineer.
WENDELL JONES, program director.
NANCY HANSEN, promotion director.
JACKIE WILSON, marketing director.

KLRU

Austin

Ch. 18

Licensee: Capital of Texas Public Telecommunications Council, Box 7158, Austin, TX 78713.

Studio: Communication Center, University of Texas, Austin, TX 78713.

Telephone: 512-471-4811.

Technical Facilities: Channel No. 18 (494-500 MHz). Authorized power: 1815.5-kw visual, 375.8-kw aural. Antenna: 1100-ft. above av. terrain, 1184-ft. above ground, 2049-ft. above sea level.

Latitude	30°	19'	20''
Longitude	97°	48'	10''

Transmitter: Trail of the Madrones, 5-mi. W of Austin.

Satellite Earth Station: Andrew, 10-meter C-band; Collins receivers.

Ownership: Southwest Texas Public Broadcasting Council. Non-profit organization. Bill Arhos, pres.; Kathleen White, v.p., finance & administration; Mary M. Albright, v.p., development.

Began Operation: May 3, 1979.

Represented (legal): Cohn & Marks.

Personnel:

BILL ARHOS, president & station manager.
KATHY WHITE, vice president, business & finance.
MARY MARGARET ALBRIGHT, vice president, development.
JACK WELLS, chief engineer.
LINDA SCHMID, director of instructional TV.
MARIA RODRIGUEZ, program director.
SANDI MIZIRL, promotion director.

KITU

Beaumont

Ch. 34

Licensee: Community Educational Television, Box 938, Mauriceville, TX 77626.

Studio: Rte. 3, Orange, TX 77630.

Telephone: 409-745-3434.

1990 Edition

Technical Facilities: Channel No. 34 (590-596 MHz). Authorized power: 1175-kw visual, 117-kw aural. Antenna: 1025-ft. above av. terrain, 1027-ft. above ground, 1047-ft. above sea level.

Latitude	30°	10'	41''
Longitude	93°	54'	26''

Transmitter: 1.15-mi. SW of Hwys. 1130 & 1136, near Vidor.

Satellite Earth Station: C-band; Scientific-Atlanta receivers.

Ownership: Non-profit corp. Paul F. Crouch, pres.-dir.; Norman Juggert, secy.-dir. Crouch & Juggert have interest in Trinity Bcstg. Network Inc. See Group Ownership of Television Stations.

Began Operation: June 20, 1986.

Represented (legal): May & Dunne, Chartered.

Personnel:

RICHARD S. TALLENT, general manager & chief engineer.

KNCT

Belton

Ch. 46

Licensee: Central Texas College, Hwy. 190 West, Killeen, TX 76542.

Studio: Central Texas College, Hwy. 190 West, Killeen, TX 76542.

Mailing Address: Box 1800, Killeen, TX 76540-9990.

Telephones: 817-526-1176; 800-792-3348.

Technical Facilities: Channel No. 46 (662-668 MHz). Authorized power: 1480-kw max. visual, 148-kw max. aural. Antenna: 970-ft. above av. terrain, 993-ft. above ground, 1009-ft. above sea level.

Latitude	30°	59'	12''
Longitude	97°	37'	47''

Transmitter: Ranch of A. E. Fant, S shore of Stillhouse Hollow Reservoir.

Satellite Earth Station: Collins, 10-meter; Collins receivers.

Ownership: State institution. Phillip R. Swartz, chancellor; J. A. Roach, pres.; W. A. Darosett, v.p.; Linus D. Frederick, secy.; Guinn C. Fergus, treas.; Marvin A. Mickan, William L. Shine & Cleo Bay, trustees.

Began Operation: November 23, 1970.

Personnel:

EDWARD B. JASUTA JR., general manager.
NOEL T. SMITH, station manager.
LEE ROY FRANKLIN, chief engineer.
DON JULIAN, program director.
RECE TERRY, promotion director.
HARRY WALTHALL, business manager.
LOIS WHITELY, marketing director.

KAMU-TV

College Station

Ch. 15

Licensee: Texas A & M University, College Station, TX 77843.

Studio: Joe H. Moore Communication Center, Houston & Russell Sts., Texas A & M University, College Station, TX 77843.

Telephone: 713-845-5611. TWX: 910-880-4425.

Technical Facilities: Channel No. 15 (476-482 MHz). Authorized power: 23.3-kw max. & 22.9-kw horizontal visual, 2.32-kw max. & 2.29-kw horizontal aural. Antenna: 390-ft. above av. terrain, 377-ft. above ground, 690-ft. above sea level.

Latitude	30°	37'	48''
Longitude	96°	20'	33''

Transmitter: Hensel Park, College Station.

Satellite Earth Stations: Collins, 10-meter; Collins, Drake, M/A-Corn, Rockwell receivers.

Ownership: Texas A & M University.

Began Operation: February 15, 1970.

Public/ETV Stations—Texas

Personnel:

DR. ROD ZENT, general manager.
RODGER LEWIS, program director.
WAYNE PECENA, chief engineer.

KEDT

Corpus Christi

Ch. 16

Licensee: South Texas Public Broadcasting System, Box 416, Corpus Christi, TX 78403-0416.

Studio: 4455 S. Padre Island Dr., No. 38, Corpus Christi, TX 78411.

Telephone: 512-855-2213.

Technical Facilities: Channel No. 16 (482-488 MHz). Authorized power: 1480-kw max. & 468-kw horizontal visual, 148-kw max. & 46.8-kw horizontal aural. Antenna: 970-ft. above av. terrain, 996-ft. above ground, 1045-ft. above sea level.

Latitude	27°	39'	12''
Longitude	97°	33'	55''

Transmitter: NW corner of Chapman Ranch, 4.8-mi. SE of Petronila.

Satellite Earth Stations: Andrew, 10-meter C-band; Microdyne, 3.66-meter C-band; Collins receivers.

FM Affiliate: KKED-FM.

Ownership: Non-profit organization. Richard S. Durham, chmn.; Susie Rucker, secy.

Began Operation: October 15, 1972.

Represented (legal): Cohn & Marks.

Personnel:

MIKE NEIBAUER, chief engineer.
JEFF FELTS, news director.
ROY HAMMOND, program & production director.
CANDIDO NARANJO, business manager.
MYRA LOMBARDO, auction/volunteer & marketing manager.
SARAH LOMAX, instructional television director.

KERA-TV

Dallas

Ch. 13

Licensee: North Texas Public Bcstg. Inc., 3000 Harry Hines Blvd., Dallas, TX 75201.

Studios: 3000 Harry Hines Blvd., Dallas, TX 75201.

Telephones: 214-871-1390; 214-988-7447. Fax: 214-754-0635.

Technical Facilities: Channel No. 13 (210-216 MHz). Authorized power: 316-kw visual, 31.6-kw aural. Antenna: 1540-ft. above av. terrain, 1347-ft. above ground, 2147-ft. above sea level.

Latitude	32°	34'	43''
Longitude	96°	57'	12''

Transmitter: Hwy. 67 S, Cedar Hill, TX.

Multichannel TV Sound: Stereo and separate audio program.

Satellite Earth Stations: Collins, 10-meter; Scientific-Atlanta, 3.2-meter; Collins, Scientific-Atlanta receivers.

FM Affiliate: KERA-FM, 95-kw, 90.1 MHz (No. 211), 1260-ft.

News Services: AP.

Ownership: Non-profit corp. Dr. Richard J. Meyer, pres.; Edward M. Fishman, secy.

Began Operation: September 11, 1960. Present licensee formed after settlement agreement between North Texas Public Bcstg. Inc. & Channel Two Foundation Inc., approved by FCC Dec. 5, 1985.

Represented (legal): Schwartz, Woods & Miller.

Personnel:

DR. RICHARD J. MEYER, president & general manager.
MIKE SEYMOUR, vice president & broadcasting director.
CLYDE MILLER, vice president & chief engineer.
ROBERTA WEDLAN, vice president, corporate communications & promotion.
DONALD BOSWELL, vice president, marketing & corporate development.

PATRICIA CALLAHAN, vice president, development.
RAY SWENSON, vice president, technical services.
SUSAN HARMON, vice president & FM station manager.
LES WALKER, vice president, finance & administration.
BOB RAY SANDERS, news director.
BILL YOUNG, program director.
RICK TRACY, business manager.
WAID BLAIR, production manager.
JONNIE ENGLAND, publicity director.

KDTN

Denton

Ch. 2

Grantee: North Texas Public Bcstg. Inc., 3000 Harry Hines Blvd., Dallas, TX 75201.

Studio: 3000 Harry Hines Blvd., Dallas, TX 75201.

Telephone: 214-871-1390.

Technical Facilities: Channel No. 2 (54-60 MHz). Authorized power: 100-kw visual, 10-kw aural. Antenna: 1509-ft. above av. terrain, 1316-ft. above ground, 2136-ft. above sea level.

Latitude	32°	35'	22''
Longitude	96°	58'	10''

Holds CP for change to 1352-ft. above av. terrain, 1158-ft. above ground, 1978-ft. above sea level. BMPET-890627KE.

Transmitter: 1366 W. Beltline Rd., Cedar Hill.

Satellite Earth Stations: Scientific-Atlanta, 10-meter C-band; Scientific-Atlanta, 5-meter C-band; Rockwell, Scientific-Atlanta receivers.

Ownership: Non-profit corp. Dr. Richard J. Meyer, pres.; Edward M. Fishman, secy.

Began Operation: September 1, 1988.

Represented (legal): Wiley, Rein & Fielding.

Represented (engineering): Lawrence Behr & Associates Inc.

Personnel: See KERA-TV, Dallas.

KCOS

El Paso

Ch. 13

Licensee: El Paso Public Television Foundation, Box 650, El Paso, TX 79968.

Studio: Room 105, Education Bldg., University of Texas, El Paso Campus

Mailing Address: Box 650, El Paso, TX 79968.

Telephone: 915-747-6500.

Technical Facilities: Channel No. 13 (210-216 MHz). Authorized power: 229-kw max. & 195-kw horizontal visual, 22.9-kw max. & 19.5-kw horizontal aural. Antenna: 820-ft. above av. terrain, 296-ft. above ground, 4916-ft. above sea level.

Latitude	31°	47'	17''
Longitude	106°	28'	46''

Transmitter: South slope of Franklin Mountain.

Satellite Earth Station: Collins, 10-meter; Rockwell receivers.

Ownership: Non-profit organization. Larry Trejo, chmn.

Began Operation: August 18, 1978.

Represented (legal): Cohn & Marks.

Personnel:

JOHN KASDAN, general manager.
OSCAR MEDINA, director of engineering.
KATHY BURNETT, program manager.
LILLIAN LAZOVICK, director of business affairs.
FRANK KELLER, director of operations.

KSCE

El Paso

Ch. 38

Grantee: St. Clement's Episcopal Parish School Inc., 614 E. Yandell St., El Paso, TX 79902.

Studio: 614 E. Yandell St., El Paso, TX 79902.

Telephone: 915-542-0038.

Technical Facilities: Channel No. 38 (614-620 MHz). Authorized power: 50-kw max. visual. Antenna: 1828-ft. above av. terrain, 173-ft. above ground, 5907-ft. above sea level.

Latitude	31°	48'	55''
Longitude	106°	29'	17''

Transmitter: KCIK(TV) transmitter site, El Paso.

Ownership: Non-profit institution. Barbara Poth, pres.; Frank Feville IV, v.p.; Mary Ann Gum, secy.; Woody Hunt, treas.

Began Operation: April 15, 1989.

Represented (legal): Stuart B. Mitchell & Associates.

Represented (engineering): Satellite Technology for Christ.

Personnel:

RICKY WHITE, general manager.
TONY LOZANO, chief engineer.

KLTJ

Galveston

Ch. 22

Grantee: Faith That Pleases God Church, 3737 Red Bluff Rd., Pasadena, TX 77503.

Studio: 3737 Red Bluff Rd., Pasadena, TX 77503.

Telephone: 713-473-5585.

Technical Facilities: Channel No. 22 (518-524 MHz). Authorized power: 5000-kw max. visual. Antenna: 1873-ft. above av. terrain, 1867-ft. above ground, 1886-ft. above sea level.

Latitude	29°	17'	16''
Longitude	95°	13'	53''

Transmitter: 11800 County Rd. 200, Liverpool, Brazoria County.

Ownership: Faith That Pleases God Church Inc. Craig Leach, Karen Leach, Ruben Mendez, Eldred Thomas, Raye Nell Thomas & Nathan Williams.

Began Operation: July 24, 1989.

Personnel:

RUBIN MENDEZ, general manager.
RON BROWN, chief engineer.

KLUJ

Harlingen

Ch. 44

Licensee: Community Educational Television Inc., 855 N. Barham Rd., San Marcos, CA 92069.

Studio: 501 New Hampshire Rd., Harlingen, TX 78550.

Telephone: 512-485-4225.

Technical Facilities: Channel No. 44 (850-856 MHz). Authorized power: 1738-kw max. visual, 174-kw max. aural. Antenna: 971-ft. above av. terrain, 972-ft. above ground, 1017-ft. above sea level.

Latitude	26°	13'	00''
Longitude	97°	46'	48''

Transmitter: 1.5-mi. WSW of intersection of Wilson Tract & Primera Rd., near Primera.

Ownership: Non-profit corp. Paul F. Crouch, pres.-dir.; Norman J. Juggert, secy.-dir. Crouch & Juggert have interest in Trinity Bcstg. Network Inc. See Group Ownership of Television Stations.

Began Operation: June 25, 1984.

Represented (engineering): Smith & Powstenko.

Personnel:

ARNIE CAVAZOS, station manager.
GLEN MEAD, chief engineer.

KMBH

Harlingen

Ch. 60

Licensee: RGV Educational Bcstg. Inc., Box 2147, Harlingen, TX 78551.

Studio: 1701 Tennessee Ave., Harlingen, TX 78550.

Telephone: 512-421-4111.

Technical Facilities: Channel No. 60 (746-752 MHz). Authorized power: 2257.93-kw max. visual, 225.79-kw max. aural. Antenna: 1221-ft. above av. terrain, 1244-ft. above ground, 1774-ft. above sea level.

Latitude	26°	07'	14''
Longitude	97°	49'	18''

Transmitter: Hwy. 506, 2-mi. S of La Feria.

Satellite Earth Stations: Comtech, 5-meter C-band; SatCom, 5-meter C-band; Microdyne, Scientific-Atlanta receivers.

Ownership: RGV Educational Bcstg. Inc. Non-profit corp. Ruben R. Cardenas, chmn.; Randall Feldman, pres.; Dora Lee Rodriguez, secy.; Angela Villareal, treas.

Began Operation: 1983; left air Aug. 1983; returned to air October 1985.

Represented (legal): Ross & Hardies.

Represented (engineering): W. K. Associates.

Personnel:

RANDALL FELDMAN, president & general manager.
EDDIE J. SIMONE, chief engineer & director of operations.
RENE GARZA, program manager.
ROSALINDA PRADO, business manager.
FRANCES MORRIS, membership manager.
KAREN STEWART, auction manager.

KETH

Houston

Ch. 14

Licensee: Community Educational Television Inc., 10902 S. Wilcrest, Houston, TX 77099.

Studio: 10902 S. Wilcrest, Houston, TX 77099.

Telephone: 713-561-5828.

Technical Facilities: Channel No. 14 (470-476 MHz). Authorized power: 4457-kw max. visual, 445.7-kw max. aural. Antenna: 1437-ft. above av. terrain, 1414-ft. above ground, 1489-ft. above sea level.

Latitude	29°	33'	25''
Longitude	95°	30'	04''

Transmitter: 3101 Senior Road.

Ownership: Community Educational Television Inc. Non-profit corp. Paul F. Crouch, pres.-dir.; Norman Juggert, secy.-dir. Crouch & Juggert have interest in Trinity Bcstg. Network Inc. See Group Ownership of Television Stations.

Began Operation: July 16, 1967.

Represented (legal): May & Dunne, Chartered.

Personnel:

JIM THOMPSON, general manager.
WILLIAM KRAEMER, chief engineer.
MAUREEN THOMPSON, program director.

Public/ETV Stations—Texas

KUHT

Houston

Ch. 8

Licensee: University of Houston, 4513 Cullen Blvd., Houston, TX 77004.

Studio: 4513 Cullen Blvd., Houston, TX 77004.

Telephone: 713-749-2304.

Technical Facilities: Channel No. 8 (180-186 MHz). Authorized power: 316-kw visual, 69.52-kw aural. Antenna: 1851-ft. above av. terrain, 1970-ft. above ground, 1916-ft. above sea level.

Latitude	29°	34'	28''
Longitude	95°	29'	37''

Transmitter: 4-mi. SE of Missouri City.

Satellite Earth Station: Andrew, 10-meter; Harris, Scientific-Atlanta receivers.

FM Affiliate: KUHF, 100-kw, 88.7 MHz (No. 204), 1750-ft.

News Services: APRN, NPR.

Ownership: University of Houston. Debbie Hana, chmn., Board of Regents.

Began Operation: May 12, 1953.

Represented (legal): Dow, Lohnes & Albertson.

Personnel:

JAMES L. BAUER, general manager.
STEVEN GRAY, executive director, programming.
YVONNE MENUET, executive director, marketing.
MARY PRUESS, program manager.
AL LEVERICK, chief engineer.
JILL PICKETT, promotion director.
BETH POTTER, business manager.
ANNE CROIER, director, special events & community outreach.

KTXT-TV

Lubbock

Ch. 5

Licensee: Texas Tech University, Tech Station Box 4359, 17th & Indiana, Lubbock, TX 79409.

Studio: Texas Tech Campus, Lubbock, TX 79409.

Telephone: 806-742-2209.

Technical Facilities: Channel No. 5 (76-82 MHz). Authorized power: 100-kw visual, 25-kw aural. Antenna: 801-ft. above av. terrain, 817-ft. above ground, 4042-ft. above sea level.

Latitude	33°	34'	55''
Longitude	101°	53'	25''

Transmitter: Texas Tech Campus.

Satellite Earth Station: Collins, 10-meter; Apollo, Collins, DX Engineering, Westinghouse receivers.

FM Affiliate: KTXT-FM, 5-kw, 88.1 MHz (No. 201).

Ownership: Texas Tech University. State institution.

Began Operation: October 16, 1962.

Personnel:

JOHN W. HENSON, station manager.
ROBERT FUSCO, chief engineer.
JOHN MURDEN, program director.
PAT CATES, business manager.

KOCV-TV

Odessa

Ch. 36

Licensee: Odessa Junior College District, 201 W. University Blvd., Odessa, TX 79764.

Studio: 201 W. University Blvd., Odessa, TX 79764.

Telephone: 915-335-6336.

A-1330

Technical Facilities: Channel No. 36 (602-608 MHz). Authorized power: 515-kw max. visual, 51.5-kw max. aural. Antenna: 307-ft. above av. terrain, 317-ft. above ground, 3207-ft. above sea level.

Latitude	31°	51'	59''
Longitude	102°	22'	50''

Transmitter: 201 W. University Blvd., Odessa.

Satellite Earth Station: SatCom, 7-meter C-band.

FM Affiliate: KOCV-FM, 5-kw, 91.3 MHz; 300-ft.

Ownership: Odessa Junior College District. Public educational institution.

Began Operation: March 24, 1986.

Represented (legal): Cohn & Marks.

Personnel:

JOHN McCARROLL, general manager.
HARRY TYLER, station manager.
BOB BORUM, director of operations/engineering.
DORIS ROBERTS, program/traffic director.
CATHI HALFORD, membership/volunteer director.

KHCE

San Antonio

Ch. 23

Licensee: Hispanic Community Educational TV Inc., 7823 Mary Carolyn, San Antonio, TX 78240.

Studio: 100 N. Loop 1604 W, San Antonio, TX 78232.

Telephone: 512-496-2300; 512-680-1677.

Technical Facilities: Channel No. 23 (524-530 MHz). Authorized power: 1471-kw max. visual. Antenna: 856-ft. above av. terrain, 960-ft. above ground, 1880-ft. above sea level.

Latitude	29°	31'	25''
Longitude	98°	43'	25''

Transmitter: FM Rd. 1560 at Galm Rd.

Ownership: Hispanic Community Educational TV Inc. Non-profit corp. Delfino Sanchez, pres.; Helen O. Sanchez, v.p.-secy.-treas.

Began Operation: July 9, 1989.

Represented (legal): Gammon & Grange.

Personnel:

HELEN SANCHEZ, general manager.
ALFRED SALDANA Jr., engineering director.
ERIC R. SANCHEZ, production director.

KLRN-TV

San Antonio

Ch. 9

Licensee: Alamo Public Telecommunications Council, Box 9, San Antonio, TX 78291.

Studio: 801 S. Bowie St., San Antonio, TX 78205.

Telephone: 512-270-9000.

Technical Facilities: Channel No. 9 (186-192 MHz). Authorized power: 309-kw max. visual, 31.3-kw max. aural. Antenna: 930-ft. above av. terrain, 1051-ft. above ground, 1541-ft. above sea level.

Latitude	29°	19'	33''
Longitude	98°	21'	25''

Transmitter: Calaveras Lake at 9445 S. Foster Rd., San Antonio.

Satellite Earth Station: SatCom, 7-meter; Scientific-Atlanta receivers.

Ownership: Southwest Texas Public Bcstg. Council, non-profit organization. Richard A. Bothe Jr., chmn.; Russell Davis, vice chmn.; Joanne Winik, pres. & station mgr. Kate Feiner, secy.; Mike Dwyer, treas.

Began Operation: September 10, 1962.

Represented (legal): Cohn & Marks.

Personnel:

JOANNE WINIK, president & general manager.
 SHERRI GARZA, vice president, development.
 LEWIS MILLER, vice president, engineering.
 PATRICIA ALFORD, director of business administration & assistant treasurer.
 LORRAINE OLSSON, director of instructional television.
 LIZ KLIMBACK, director of public information.
 CHARLES VAUGHN, director of production.
 JEANNETTE SIGARD, program manager.

KCTF

Waco

Ch. 34

Grantee: Central Texas College, Box 1800, Killeen, TX 76540-9990.

Studio: 600 Austin Ave., Waco, TX 76702.

Mailing Address: Box 23434, Waco, TX 76702-3434.

Telephones: 817-757-3434; 800-792-3348. Fax: 817-526-0817.

Technical Facilities: Channel No. 34 (590-596 MHz). Authorized power: 80-kw max. visual. Antenna: 508-ft. above av. terrain, 440-ft. above ground, 1000-ft. above sea level.

Latitude	31°	30'	31"
Longitude	97°	10'	03"

Transmitter: Veterans Administration Hospital grounds, Waco.

Ownership: Central Texas College, non-profit educational institution. James R. Anderson, chancellor; Riley J. Simpson, pres.; William L. Shine, v.p.; Mary H. Kiewer, secy.; Marvin A. Mickan, treas.; Guinn C. Fergus, Mari M. Meyer & W. A. Roach, trustees.

Began Operation: May 22, 1989.

Personnel:

EDWARD B. JASUTA JR., general manager.
 NOEL T. SMITH, station manager.
 HARRY TYLER, marketing director.
 PAIGE JOHNSTON, local sales manager.
 LEE ROY FRANKLIN, chief engineer.
 LISA MALASOVAS, news director.
 DON JULIAN, program director.
 RECE TERRY, promotion director.

UTAH

KULC

Ogden

Ch. 9

Licensee: Utah State Board of Regents, University of Utah, Salt Lake City, UT 84112.

Studio: 101 Gardner Hall, University of Utah, Salt Lake City, UT 84112.

Telephone: 801-581-7999.

Technical Facilities: Channel No. 9 (186-192 MHz). Authorized power: 166-kw visual, 16.6-kw aural. Antenna: 2931-ft. above av. terrain, 78-ft. above ground, 8529-ft. above sea level.

Latitude	40°	36'	30"
Longitude	112°	09'	34"

Transmitter: Mt. Vision, Oquirrh Mountains, 17-mi. SW of Salt Lake City.

Satellite Earth Station: Collins, 10-meter; Collins, M/A-Com receivers.

Ownership: Public educational institution, State of Utah.

Began Operation: December 1, 1986.

Represented (legal): William Evans.

Represented (engineering): Hammett & Edison Inc.

Personnel:

FRED ESPLIN, general manager.
 CLARK W. RHOADS, technical services director.

KUHT-TV is a market leader with



6939 Power Inn Road
 Sacramento, CA 95828
 916-383-1177
 See our ad on Page C-115

SCOTT CHAFFIN, program director.
 MARY DICKSON, promotion director.
 MEG WILSON, marketing director.
 LARRY SMITH, business manager.
 PAULA LEVINE, production director.

KBYU-TV

Provo

Ch. 11

Licensee: Brigham Young University, Provo, UT 84602.

Studio: Room C-302, Harris Fine Arts Center, Brigham Young University, Provo, UT 84602.

Telephone: 801-378-3551. Fax: 801-378-5300.

Technical Facilities: Channel No. 11 (198-204 MHz). Authorized power: 162-kw visual, 32.4-kw aural. Antenna: 2943-ft. above av. terrain, 89-ft. above ground, 8556-ft. above sea level.

Latitude	40°	36'	28"
Longitude	112°	09'	33"

Transmitter: Mt. Vision, approx. 37-mi. NW of Provo.

Satellite Earth Stations: Andrew, 10-meter C-band; Scientific-Atlanta, 4.7-meter C-band; Andrew, Scientific-Atlanta receivers.

FM Affiliate: KBYU-FM, 32-kw, 89.1 MHz (No. 206), 2912-ft.

News Service: UPI.

Ownership: Brigham Young University. Private institution. Jeffrey R. Holland, pres.

Began Operation: November 15, 1965.

Represented (legal): Wilkinson, Barker, Knauer & Quinn.

Represented (engineering): Cohen, Oippeil & Everist, P.C.

Personnel:

THOMAS A. GRIFFITHS, general manager.
 R. BRUCE REEO, assistant general manager.
 MEL ROGERS, station manager.
 BABETTE OAVIDSON, program manager & assistant station manager.
 LYNN EDWARDS, chief engineer.
 BILL SILCOCK, news & public affairs manager.
 NORMA GONZALEZ-COLLETT, associate news director.
 CATHY JOHNS, public information manager.
 JAY SUMSION, production manager.
 BOB GILLMAN, operations manager.
 BILL CHERRY, development manager.
 CATHY TWITTY, administrative services & personnel manager.
 HOWARD MITCHELL, marketing manager.
 DENNIS L. PAXMAN, business manager.

KUED

Salt Lake City

Ch. 7

Licensee: University of Utah, Salt Lake City, UT 84112.

Studio: 101 Gardner Hall, University of Utah, Salt Lake City, UT 84112-1107.

Telephone: 801-581-7777.

Technical Facilities: Channel No. 7 (174-180 MHz). Authorized power: 155-kw visual, 24.8-kw aural. Antenna: 3000-ft. above av. terrain, 204-ft. above ground, 8635-ft. above sea level.

Latitude	40°	36'	29"
Longitude	112°	09'	36"

Public/ETV Stations—Utah

Transmitter: Mt. Vision, Oquirrh Mountains, 17-mi. SSW of Salt Lake City.

Multichannel TV Sound: Stereo only.

Satellite Earth Station: Collins, 10-meter; Collins, M/A-Com receivers.

FM Affiliate: KUER, 38-kw, 90.1 MHz (No. 211), 2929-ft.

News Service: NPR.

Ownership: University of Utah.

Began Operation: January 20, 1958.

Represented (legal): Dow, Lohnes & Albertson.

Personnel:

FRED C. ESPLIN, general manager.
LARRY S. SMITH, business manager.
SCOTT CHAFFIN, program director.
PAULA LEVINE, production director.
CLARK RHOADS, technical services director.
MARGARET WILSON, development director.
MARY DICKSON, promotion director.

VERMONT

WETK

Burlington

Ch. 33

Licensee: U. of Vermont & State Agricultural College, Educational TV, Burlington, VT 05401.

Studio: 88 Ethan Allen Ave., Winooski, VT 05404.

Telephone: 802-655-4800.

Technical Facilities: Channel No. 33 (584-590 MHz). Authorized power: 1000-kw max. visual, 200-kw aural. Antenna: 2674-ft. above av. terrain, 98-ft. above ground, 4066-ft. above sea level.

Latitude	44°	31'	32''
Longitude	72°	48'	54''

Transmitter: Summit of Mt. Mansfield.

Satellite Earth Station: Collins, 10-meter; Collins receivers.

Ownership: U. of Vermont & State Agricultural College.

Began Operation: October 16, 1967.

Represented (legal): Covington & Burling.

Personnel:

HOPE S. GREEN, general manager.
MARGERY H. SWIM, assistant general manager & director of programming.
WAYNE S. ROSBERG, director of engineering.
ANN CURRAN, director of marketing & communications.
JOHN KING, manager, finance & administration.
LEE ANN LEE, development director.

WVER

Rutland

Ch. 28

Licensee: U. of Vermont & State Agricultural College.

Studio: See WETK, Burlington.

Technical Facilities: Channel No. 28 (554-560 MHz). Authorized power: 247-kw max. visual, 22.2-kw max. aural. Antenna: 1402-ft. above av. terrain, 274-ft. above ground, 2250-ft. above sea level.

Latitude	43°	39'	32''
Longitude	73°	06'	25''

Transmitter: Summit of Grandpa's Knob.

Ownership: U. of Vermont & State Agricultural College.

A-1332

Began Operation: March 18, 1968.

Personnel: See WETK, Burlington.

WVTB

St. Johnsbury

Ch. 20

Licensee: U. of Vermont & State Agricultural College.

Studio: See WETK, Burlington.

Technical Facilities: Channel No. 20 (506-512 MHz). Authorized power: 42.7-kw visual, 7.76-kw aural. Antenna: 1940-ft. above av. terrain, 131-ft. above ground, 3386-ft. above sea level.

Latitude	44°	34'	16''
Longitude	71°	53'	39''

Transmitter: Summit of Burke Mountain.

Ownership: U. of Vermont & State Agricultural College.

Began Operation: February 26, 1968.

Personnel: See WETK, Burlington.

WVTA

Windsor

Ch. 41

Licensee: U. of Vermont & State Agricultural College.

Studio: See WETK, Burlington.

Technical Facilities: Channel No. 41 (632-638 MHz). Authorized power: 1053-kw max. visual, 112-kw aural. Antenna: 2245-ft. above av. terrain, 394-ft. above ground, 3254-ft. above sea level.

Latitude	43°	26'	15''
Longitude	72°	27'	09''

Transmitter: Mount Ascutney, Windsor County.

Ownership: U. of Vermont & State Agricultural College.

Began Operation: March 18, 1968.

Personnel:

See WETK, Burlington.

VIRGINIA

WHTJ

Charlottesville

Ch. 41

(Operates as satellite of WCVE-TV Richmond, VA)

Licensee: Central Virginia Educational Telecommunications Corp., 23 Sesame St., Richmond, VA 23235-0026.

Studio: See WCVE-TV Richmond.

Telephone: 804-320-1301. Fax: 804-320-8729.

Technical Facilities: Channel No. 41 (632-638 MHz). Authorized power: 251-kw max. visual, 12.5-kw aural. Antenna: 1156-ft. above av. terrain, 278-ft. above ground, 1697-ft. above sea level.

Latitude	37°	58'	58''
Longitude	78°	29'	00''

Transmitter: 3-mi. S of Charlottesville on Carter Mountain.

Ownership: Central Virginia Educational Telecommunications Corp.

Began Operation: May 19, 1989.

Represented (legal): Fisher, Wayland, Cooper & Leader.

Represented (engineering): Cohen, Dippell & Everist, P.C.

Personnel:

B. W. SPILLER, general manager.
GREG WEISIGER, chief engineer.

WNVC

Fairfax

Ch. 56

Grantee: Central Virginia ETV Corp., 23 Sesame St., Richmond, VA 23235.

Studio: 8101A Lee Hwy., Falls Church, VA 22042.

Telephone: 703-698-9682.

Technical Facilities: Channel No. 56 (722-728 MHz). Authorized power: 1230-kw max. & 741-kw horizontal visual, 126-kw max. & 74.1-kw horizontal aural. Antenna: 732-ft. above av. terrain, 689-ft. above ground, 1049-ft. above sea level.

Latitude	38°	52'	28"
Longitude	77°	13'	24"

Transmitter: Intersection of U.S. 29-211 & I-495, near Merrifield.

Satellite Earth Stations: Collins, 10-meter C-band; Scientific-Atlanta, 4.6-meter C-band; Houston Tracker, 3-meter Ku & C-band; Drake, 2.8-meter C-band.

Ownership: Central Virginia Educational TV Corp. See WCVE-TV, Richmond.

Began Operation: June 1, 1983.

Represented (legal): Fisher, Wayland, Cooper & Leader.

Represented (engineering): Edward F. Lorentz & Associates.

Personnel:

DAN WARD, vice president & general manager.
GARR JOHNSON, director of engineering.
BRUCE MILLER, news director.
CICERO CADELL, program director.
THELMA S. SY, business manager.
SANDEE RADTKE, marketing director.
MIKE BAKER, development director.
DAVE GALLAGHER, operations manager.

WNVT

Goldvein

Ch. 53

Licensee: Central Virginia ETV Corp., 23 Sesame St., Richmond, VA 23235.

Studio: 8101A Lee Hwy., Falls Church, VA 22042.

Telephone: 703-698-9682.

Technical Facilities: Channel No. 53 (704-710 MHz). Authorized power: 2220-kw max. & 1440-kw horizontal visual, 333-kw max. & 214-kw horizontal aural. Antenna: 748-ft. above av. terrain, 653-ft. above ground, 1049-ft. above sea level.

Latitude	38°	37'	42"
Longitude	77°	26'	20"

Transmitter: 15100 Joplin Rd., Independent Hill, Prince William County.

Satellite Earth Station: Collins, 10-meter; Collins receivers.

Ownership: Central Virginia Educational TV Corp.

Began Operation: March 1, 1972.

Represented (legal): Hunton & Williams.

Personnel:

DARRELL ROWLETT, station manager.
WILLARD SHEARS, director of engineering.
DAVID HURD, chief engineer.
MARY SOOH, utilization supervisor.
CICERO CADELL, director of programming.
MIKE BAKER, development director.

1990 Edition

WHRO-TV

Hampton-Norfolk

Ch. 15

Licensee: Hampton Roads Educational Telecommunications Assn. Inc., 5200 Hampton Blvd., Norfolk, VA 23508.

Studio: 5200 Hampton Blvd., Norfolk, VA 23508.

Telephone: 804-489-9476. **Fax:** 804-489-0007.

Technical Facilities: Channel No. 15 (476-482 MHz). Authorized power: 2748-kw max. visual, 274.8-kw max. aural. Antenna: 968-ft. above av. terrain, 1003-ft. above ground, 989-ft. above sea level.

Latitude	36°	48'	32"
Longitude	76°	30'	13"

Transmitter: Hwy. 337, 1-mi. S of Driver, VA.

Multichannel TV Sound: Stereo and separate audio program.

Satellite Earth Stations: Transmit/receive Comtech, 6-meter Ku-band; Collins, 10-meter; DX Antenna, Rockwell, Scientific-Atlanta receivers.

FM Affiliate: WHRO-FM, 50-kw, 89.5 MHz (No. 208), 680-ft.

News Service: AP.

Ownership: Hampton Roads Educational Telecommunications Assn. Inc.

Began Operation: October 2, 1961.

Represented (legal): Cohn & Marks.

Represented (engineering): Moffet, Larson & Johnson Inc.

Personnel:

JOHN R. MORISON, president & general manager.
KENNETH B. KRALL, executive vice president & chief financial officer.
LAWRENCE E. CRUM, senior vice president, educational telecommunications.
KEITH MASSIE, vice president, engineering services.
MITA VAIL, vice president, development & marketing.
VIANNE B. WEBB, vice president, public radio services.
PATRICK ARNOUX, director of TV programming & operations.
BRUCE BEALE, director of television production.

WMSY-TV

Marion

Ch. 52

Licensee: Blue Ridge Public Television Inc., Box 13246, Roanoke, VA 24032.

Studio: See WBRA-TV, Roanoke.

Telephone: 703-344-0991.

Technical Facilities: Channel No. 52 (698-704 MHz). Authorized power: 741-kw max. & 372-kw horizontal visual, 56.2-kw horizontal aural. Antenna: 1460-ft. above av. terrain, 350-ft. above ground, 3910-ft. above sea level.

Latitude	36°	54'	01"
Longitude	81°	32'	35"

Transmitter: Walker Mountain, W of B. F. Buchanan Hwy., 4-mi. N of Marion.

Ownership: Blue Ridge Public Television Inc. Samuel P. McNeil, pres.; E. V. Rexrode Jr., sr. v.p.-secy.-treas.; C. A. Martin, v.p.

Began Operation: August 1, 1981.

Represented (legal): Cohn & Marks.

Represented (engineering): A. D. Ring & Associates.

Personnel: See WBRA-TV, Roanoke.

WSBN-TV

Norton

Ch. 47

Licensee: Blue Ridge Public Television Inc., Box 13246, Roanoke, VA 24032.

Public/ETV Stations—Virginia

Studio: See WBRA-TV, Roanoke.

Telephone: 703-344-0991.

Technical Facilities: Channel No. 47 (668-674 MHz). Authorized power: 629.17-kw max. & 245-kw horizontal visual, 94.38-kw max. & 37.1-kw horizontal aural. Antenna: 1940-ft. above av. terrain, 240-ft. above ground, 4400-ft. above sea level.

Latitude	36°	53'	52''
Longitude	82°	37'	22''

Transmitter: High Knob, Norton.

Ownership: Blue Ridge Public Television Inc. Samuel P. McNeil, pres.; E. V. Rexrode Jr., sr. v.p.-secy.-treas.; C. A. Martin, v.p.

Began Operation: March 30, 1971.

Represented (legal): Cohn & Marks.

Personnel: See WBRA-TV, Roanoke.

WCVE-TV

Richmond

Ch. 23

Licensee: Central Virginia Educational Telecommunications Corp., 23 Sesame St., Richmond, VA 23235.

Studio: 23 Sesame St., Richmond, VA 23235.

Telephone: 804-320-1301. Fax: 804-320-8729.

Technical Facilities: Channel No. 23 (524-530 MHz). Authorized power: 2290-kw max. & 1350-kw horizontal visual, 204-kw horizontal aural. Antenna: 1080-ft. above av. terrain, 999-ft. above ground, 1346-ft. above sea level.

Latitude	37°	30'	46''
Longitude	77°	36'	06''

Transmitter: 0.41-mi. S of Robious Rd. & 0.85-mi. SE of Robious, VA.

Multichannel TV Sound: Stereo only.

Satellite Earth Stations: Transmit/receive Encom, 9.5-meter C-band; Collins, 10-meter C-band; Hughes, 3-meter C-band; Rockwell receivers.

Ownership: Central Virginia Educational Telecommunications Corp.

Began Operation: September 10, 1964.

Represented (legal): Fisher, Wayland, Cooper & Leader.

Represented (engineering): Cohen, Dippell & Everist, P.C.

Personnel:
B. W. SPILLER, president & general manager.
RICHARD HALL, vice president, broadcasting.
JOHN A. PRATHER, vice president, engineering.
GREG WEISIGER, chief engineer.
CALVIN NUNNALLY, director of instructional television.

WCWV

Richmond

Ch. 57

Licensee: Central Virginia Educational Telecommunications Corp., 23 Sesame St., Richmond, VA 23235.

Studio: 23 Sesame St., Richmond, VA 23235.

Telephone: 804-320-1301. Fax: 804-320-8729.

Technical Facilities: Channel No. 57 (728-734 MHz). Authorized power: 1020-kw max. & 457-kw horizontal visual, 91.2-kw horizontal aural. Antenna: 880-ft. above av. terrain, 999-ft. above ground, 1356-ft. above sea level.

Latitude	37°	30'	46''
Longitude	77°	36'	06''

Transmitter: Approx. 100-ft. E of 23 Sesame St., Richmond.

Ownership: Central Virginia Educational Telecommunications Corp.

A-1334

Began Operation: December 24, 1966.

Personnel: See WCVE-TV, Richmond.

WBRA-TV

Roanoke

Ch. 15

Licensee: Blue Ridge Public Television Inc., Box 13246, Roanoke, VA 24032.

Studio: 1215 McNeil Dr. SW, Roanoke, VA 24015.

Telephone: 703-344-0991.

Technical Facilities: Channel No. 15 (476-482 MHz). Authorized power: 631-kw max. & 283-kw horizontal visual, 92-kw max. aural & 42.4-kw horizontal aural. Antenna: 2050-ft. above av. terrain, 265-ft. above ground, 4005-ft. above sea level.

Latitude	37°	11'	56''
Longitude	80°	09'	02''

Requests CP for change to 3112-kw max. visual, 2062-ft. above av. terrain, 246-ft. above ground, 3986-ft. above sea level. BPET-890110KF.

Transmitter: Poor Mountain.

Satellite Earth Stations: ; Andrew, 10-meter C-band; Harris, 3.5-meter C-band; Scientific-Atlanta, 3-meter C-band; Collins, DX Engineering, Scientific-Atlanta receivers.

Ownership: Blue Ridge Public Television Inc. Samuel P. McNeil, pres.; E. V. Rexrode Jr., sr. v.p.-secy.-treas.; C. A. Martin, v.p.

Began Operation: August 1, 1967.

Represented (legal): Cohn & Marks.

Represented (engineering): A. D. Ring & Associates, P.C.

Personnel:
LARRY A. DYER, executive vice president & general manager.
RONALD B. SMITH, chief engineer.
JON BDETTCHER, program director.
SARA BEMILLER, promotion director.
BARBARA LANDON, development director.
DAVID URAND, production manager.
ERIC LEAR, traffic continuity.

WVPT

Staunton

Ch. 51

Licensee: Shenandoah Valley Educational TV, 298 Port Republic Rd., Harrisonburg, VA 22801-3052.

Studio: 298 Port Republic Rd., Harrisonburg, VA 22801-3052.

Telephone: 703-434-5391.

Technical Facilities: Channel No. 51 (692-698 MHz). Authorized power: 525-kw max. & 89.1-kw horizontal visual, 67.6-kw max. & 13.5-kw horizontal aural. Antenna: 2230-ft. above av. terrain, 46-ft. above ground, 4382-ft. above sea level.

Latitude	36°	09'	54''
Longitude	79°	18'	51''

Transmitter: Elliott Knob.

Satellite Earth Stations: Scientific-Atlanta, 10-meter C-band; Comtech, 3.8-meter C-band; Collins, DX Engineering receivers.

Ownership: State chartered non-profit corp. Dr. Ronald E. Carrier, chmn.; Dr. D. L. Boyd, vice chmn.; Arthur E. Albrecht, pres.; Francis Bell, secy.; William Pond, treas.

Began Operation: August 29, 1968.

Represented (legal): Covington & Burling.

Represented (engineering): du Treil, Lundin & Rackley.

Personnel:
DR. RONALD E. CARRIER, chairman.
ARTHUR E. ALBRECHT, president.
SIDNEY A. SMITH, director of instructional programming.
DAVID BURGESS, director of engineering.

WANDA Z. SWECKER, director of programming.
JEFFREY SCHLEIFER, director of development.
KEN BRYANT, public relations coordinator.

WASHINGTON

KCKA

Centralia

Ch. 15

Licensee: Tacoma School District No. 10, 1101 S. Yakima Ave., Tacoma, WA 98405.

Studio: See KTPS, Tacoma, WA.

Technical Facilities: Channel No. 15 (476-482 MHz). Authorized power: 537-kw visual, 64.6-kw aural. Antenna: 1140-ft. above av. terrain, 234-ft. above ground, 1681-ft. above sea level.

Latitude	46°	33'	16''
Longitude	123°	03'	26''

Transmitter: Crego Hill, 12-mi. SW of Centralia.

Ownership: Tacoma School District No. 10.

Began Operation: October 2, 1982.

Represented (legal): Wiley, Rein & Fielding.

Represented (engineering): Kenneth Williams Jr.

Personnel: See KTPS, Tacoma, WA.

KWSU-TV

Pullman

Ch. 10

Licensee: Washington State University, Pullman, WA 99164-2530.

Studio: Edward R. Murrow Communications Center, Washington State University, Pullman, WA 99164.

Telephone: 509-335-6588.

Technical Facilities: Channel No. 10 (192-198 MHz). Authorized power: 117-kw visual, 11.7-kw aural. Antenna: 1350-ft. above av. terrain, 300-ft. above ground, 3900-ft. above sea level.

Latitude	46°	51'	43''
Longitude	117°	10'	26''

Transmitter: Kamiak Butte, 4-mi. SW of Palouse, 9-mi. N of Pullman.

Satellite Earth Stations: Collins, 10-meter; Collins receivers.

AM Affiliate: KWSU, 5-kw, 1250 kHz.

FM Affiliate: KRFA-FM, 1.5-kw, 91.7 MHz.

Ownership: Public educational institution. Kate B. Webster, pres., Washington State Board of Regents.

Began Operation: September 24, 1962.

Represented (legal): Cohn & Marks.

Personnel:

DENNIS HAARSAGER, general manager.
BARBARA HANFORD, public information manager.
JOHN HEDRICK, traffic manager.
KEN JULIAN, chief engineer.
RICHARD MASSEY, art director.
WARREN WRIGHT, program manager.
KAREN OLSTAO, business manager.
ELIZABETH CARROLL, marketing director.

1990 Edition

KTNW

Richland

Ch. 31

Licensee: Washington State University, Pullman, WA 99164-2530.

Studio: Edward R. Murrow Communications Center, Washington State University, Pullman.

Mailing Address: Box 3100, Tri-Cities, WA 99302.

Telephone: 509-335-6588.

Technical Facilities: Channel No. 31 (572-578 MHz). Authorized power: 57.19-kw max. & 21.19-kw horizontal visual, 5.72-kw max. & 2.12-kw horizontal aural. Antenna: 1192-ft. above av. terrain, 45-ft. above ground, 2227-ft. above sea level.

Latitude	46°	06'	23''
Longitude	119°	07'	50''

Transmitter: Jump Off Joe Butte, near Kennewick.

FM Affiliate: KFAE-FM, 100-kw, 89.1 MHz

News Service: CNN Headline News.

Ownership: Washington State University.

Began Operation: October 18, 1987.

Represented (legal): Cohn & Marks.

Personnel: See KWSU-TV, Pullman.

KCTS-TV

Seattle

Ch. 9

Licensee: KCTS Association, 401 Mercer St., Seattle, WA 98109.

Studio: 401 Mercer St., Seattle, WA 98109.

Telephone: 206-728-6463.

Technical Facilities: Channel No. 9 (186-192 MHz). Authorized power: 316-kw visual, 51-kw aural. Antenna: 827-ft. above av. terrain, 545-ft. above ground, 1000-ft. above sea level.

Latitude	47°	36'	57''
Longitude	122°	18'	27''

Transmitter: 1611 18th Ave.

Multichannel TV Sound: Stereo only.

Satellite Earth Stations: Andrew, 10-meter C-band; Microdyne, 4.5-meter C-band; Collins, Scientific-Atlanta receivers.

FM Affiliate: KUOW, 86-kw, 94.9 MHz (No. 235), 730-ft.

Ownership: KCTS Television. Non-profit corp. E. Kenneth Solid, chmn.; Jane Carlson Williams, vice chmn.; Burnill F. Clark, pres.; James Collier, secy.; Michael J. Coie, treas.

Began Operation: December 7, 1954.

Represented (legal): Dow, Lohnes & Albertson.

Represented (engineering): John F. X. Browne & Associates P.C.

Personnel:

BURNILL CLARK, president & chief executive officer.
TOM HOWE, senior vice president & station manager.
WALTER PARSONS, senior vice president, finance & administration.
ERNEST E. NEUMANN, vice president, technical services.
DOROTHY PATON, vice president, marketing & development.
BARRY MITZMAN, executive producer, current affairs.
AVON KILLIAM, director, broadcasting.
SHARON BABCOCK, director, educational services.
PAM SAMPEL, dir., personnel & employee services.
MICHELLE BARRY, promotion director.
CLIFF HILLHOUSE, chief engineer.

Public/ETV Stations—Washington

KSPS-TV

Spokane

Ch. 7

Licensee: Spokane School District No. 81, N. 200 Bernard St., Spokane, WA 99201.

Studio: S. 3911 Regal St., Spokane, WA 99203.

Telephone: 509-353-5777.

Technical Facilities: Channel No. 7 (174-180 MHz). Authorized power: 316-kw visual, 63.2-kw aural. Antenna: 1830-ft. above av. terrain, 595-ft. above ground, 4225-ft. above sea level.

Latitude	47°	34'	34''
Longitude	117°	17'	58''

Transmitter: South end of Krell Hill.

Satellite Earth Station: Collins, 10-meter; Collins, Scientific-Atlanta receivers.

Ownership: Public school district governed by 5 elected directors.

Began Operation: April 24, 1967.

Represented (legal): Wheeler & Wheeler.

Personnel:

CLAUDE L. KISTLER, general manager.
WILLIAM R. STANLEY, program manager.
GARY BAKER, chief engineer.

KTPS

Tacoma

Ch. 28

Licensee: Tacoma School District No. 10, Eighth & Tacoma Ave., Box 1357, Central Administration Bldg., Tacoma, WA 98402.

Studio: 1101 S. Yakima Ave., Tacoma, WA 98405.

Telephone: 206-596-1528.

Technical Facilities: Channel No. 28 (554-560 MHz). Authorized power: 679-kw visual, 113.18-kw aural. Antenna: 760-ft. above av. terrain, 504-ft. above ground, 900-ft. above sea level.

Latitude	47°	16'	41''
Longitude	122°	30'	42''

Transmitter: 5544 N. 35th St., Tacoma.

Satellite Earth Station: Collins, 10-meter; Collins receivers.

FM Affiliate: KTPS-FM, 7.93-kw, 91.7 MHz (No. 219), 553-ft.

Ownership: Tacoma School District No. 10.

Began Operation: September 25, 1961 on Ch. 62. Switched to Ch. 28 September 1982.

Represented (legal): Wiley, Rein & Fielding.

Represented (engineering): Kenneth Williams Jr.

Personnel:

RON LIVELY, station manager.
MICHAEL SCOTT, chief engineer.
DEBBIE EMOND, supervisor, programming & finances.

KYVE-TV

Yakima

Ch. 47

Licensee: Central Washington Assn. for Public Telecommunications.

Studio: 1105 S. 15th Ave., Yakima, WA 98902-5399.

Telephone: 509-452-4700.

A-1336

Technical Facilities: Channel No. 47 (668-674 MHz). Authorized power: 550-kw visual, 55-kw aural. Antenna: 920-ft. above av. terrain, 137-ft. above ground, 2109-ft. above sea level.

Latitude	46°	31'	58''
Longitude	120°	30'	33''

Transmitter: Ahtanum Ridge Rd., 2-mi. SW of Union Gap.

Satellite Earth Station: Collins, 10-meter; Collins receivers.

Ownership: Central Washington Assn. for Public Telecommunications, a private non-profit corp.

Began Operation: November 1, 1962.

Personnel:

DON HEINEN, general manager.
LAURIE HUBER, operations/traffic.
ROD VENABLE, chief engineer.
RAY MARTIN, production videographer.
DIANNE ULRICH, program director.
BARBARA GRECO, promotion director.
BEN WOLK, assistant chief engineer.
ROBERTA MACOMBER, business manager.
JEFF WASSON, underwriting specialist.

WEST VIRGINIA

WSWP-TV

Grandview

Ch. 9

Licensee: West Virginia Educational Bcstg. Authority, 600 Capitol St., Charleston, WV 25301.

Studio: Airport Rd., Box AH, Beckley, WV 25802 2831.

Telephone: 304-255-1501.

Technical Facilities: Channel No. 9 (186-192 MHz). Authorized power: 316-kw visual, 63.2-kw aural. Antenna: 1000-ft. above av. terrain, 488-ft. above ground, 3448-ft. above sea level.

Latitude	37°	53'	46''
Longitude	80°	59'	21''

Transmitter: On Mann Mountain, approx. 1.1-mi. W of Layland.

Satellite Earth Stations: Andrew, 10-meter C-band; Microdyne, 5-meter C-band; Collins, Microdyne receivers.

Ownership: West Virginia Educational Bcstg. Authority.

Began Operation: November 1, 1970.

Represented (legal): Blair, Joyce & Silva.

Represented (engineering): Moffet, Larson & Johnson Inc.

Personnel:

DONN ROGOSIN, general manager.
H. LEON ORYE, chief engineer.
RITA RAY, program director.
MATT STANLEY, community relations director.
ROVENA WARD, controller.

WPBY-TV

Huntington

Ch. 33

Licensee: West Virginia Educational Bcstg. Authority, 600 Capitol St., Charleston, WV 25301.

Studios: Third Ave., Huntington, WV 25701; 301 Blackwood Ave., Nitro, WV 25143.

Telephones: 304-696-6630; 304-722-2993. Fax: 304-696-4343.

Technical Facilities: Channel No. 33 (584-590 MHz). Authorized power: 1037-kw max. & 398-kw horizontal visual, 103.7-kw max. & 39.8-kw horizontal aural. Antenna: 1238-ft. above av. terrain, 1044-ft. above ground, 1984-ft. above sea level.

Latitude	38°	29'	41''
Longitude	82°	12'	03''

Transmitter: Barker Ridge, near Milton, WV.

Satellite Earth Station: Collins, 10-meter; Collins receivers.

Ownership: West Virginia Educational Bcstg. Authority, Edward Esposito, chmn.

Began Operation: July 14, 1969.

Represented (legal): Blair, Joyce & Silva.

Represented (engineering): Moffet, Larson & Johnson Inc.

Personnel:

DALE RHODES, general manager.
 THOMAS HOLLERON, chief engineer.
 CAROL J. BRODRICK, program manager.
 JOHNNY E. HARRIS III, business manager.
 SUE WELTY, marketing director.
 JO ELLEN STEPHENS, development director.
 WILLIAM RUSSELL, school services director.
 WILLIAM KELLEY, Nitro studio manager.
 JAMES HULTIN, senior producer.
 SALLY CARICO, public information director.

WNPB-TV

Morgantown

Ch. 24

Licensee: West Virginia Educational Bcstg. Authority.

Studio: 191 Scott Ave., Box TV-24, Morgantown, WV 26507.

Telephone: 304-293-6511. **Fax:** 304-293-6511.

Technical Facilities: Channel No. 24 (530-536 MHz). Authorized power: 2750-kw max. & 1875-kw horizontal visual, 550.8-kw max. & 375-kw horizontal aural. Antenna: 1500-ft. above av. terrain, 518-ft. above ground, 3114-ft. above sea level.

Latitude	39°	41'	45"
Longitude	79°	45'	45"

Requests CP for change to 3475-kw max. visual, 1491-ft. above av. terrain, 475-ft. above ground, 3071-ft. above sea level. BMPCT-880115KE.

Transmitter: Adjacent to Sand Springs Lookout Tower.

Satellite Earth Station: Andrew, 10-meter C-band; Collins receivers.

Ownership: West Virginia Educational Bcstg. Authority.

Began Operation: February 23, 1969.

Represented (legal): Blair, Joyce & Silva.

Represented (engineering): Moffet, Larson & Johnson Inc.

Personnel:

PHILIP WILLIS, general manager.
 MICHAEL A. GALIK, director of engineering.
 ALBERT H. PRICHARD, director of programming & production.
 DAVID McCOLLUM, production manager.
 JOHN GOLDEN, underwriting/advertising manager.
 JUDITH A. PARKER, director of instructional services.
 CAROLYN F. LEWIS, director of public information & graphic design.
 CAROLYN M. McDANIEL, director of financial management & personnel.
 SARAH L. KIRK, administrative assistant.
 CHARLOTTE J. BOLYARD, traffic manager.
 JAMES THOMPSON, engineering maintenance manager.

WISCONSIN

WPNE

Green Bay

Ch. 38

Licensee: Educational Communications Board, 3319 W. Beltline Hwy., Madison, WI 53713-4296.

Studio: 101 S. University Circle Drive, Green Bay, WI 54302.

Telephones: 414-465-2538; 608-273-5500. **Fax:** 608-273-5411.

1990 Edition

Technical Facilities: Channel No. 38 (614-620 MHz). Authorized power: 1078-kw max. & 912-kw horizontal visual, 45.6-kw aural. Antenna: 1100-ft. above av. terrain, 1140-ft. above ground, 2044-ft. above sea level.

Latitude	44°	24'	35"
Longitude	88°	00'	05"

Transmitter: Scray's Hill, 3.8-mi. SE of DePere.

Satellite Earth Stations: Transmit/receive Andrew, 5-meter Ku-band; Andrew, 11-meter C-band; Andrew, 5-meter Ku-band; Transmit/receive; Collins receivers.

News Services: AP, UPI.

Ownership: State of Wisconsin.

Began Operation: September 11, 1972.

Represented (legal): Dow, Lohnes & Albertson.

Represented (engineering): Evans Associates.

Personnel:

PAUL M. NORTON, executive director & general manager.
 LARRY DICKERSON, deputy director.
 RICHARD LAWSON, associate director of television.
 BYRON KNIGHT, program/operations director.
 MICHAEL BRIDGEMAN, promotion director.
 LARRY LONG, network representative, WPNE-TV.
 JAMES KISSINGER, network representative, WHWC-TV.
 NANCY BAUER, instructional programming director.
 WILLIAM WOODS, director of engineering.
 WILLIAM ESTES, public information director.
 TED TOBIE, director, administrative services.
 LUKE LAMB, director of broadcasting.

WHLA-TV

La Crosse

Ch. 31

Licensee: Educational Communications Board, 3319 W. Beltline Hwy., Madison, WI 53713-4296.

Studio: See WPNE, Green Bay.

Telephone: 608-273-5500. **Fax:** 608-273-5411.

Technical Facilities: Channel No. 31 (572-578 MHz). Authorized power: 1200-kw max. & 955-kw horizontal visual, 60-kw aural. Antenna: 1143-ft. above av. terrain, 831-ft. above ground, 2045-ft. above sea level.

Latitude	43°	48'	17"
Longitude	91°	22'	06"

Transmitter: County Hwy. 25 & Tschumper Ridge Rd., La Crescent, MN.

Ownership: State of Wisconsin.

Began Operation: December 3, 1973.

Represented (legal): Dow, Lohnes & Albertson.

Represented (engineering): Evans Associates.

Personnel: See WPNE, Green Bay.

WHA-TV

Madison

Ch. 21

Licensee: Board of Regents of University of Wisconsin System, Vilas Communications Hall, Madison, WI 53706.

Studio: 821 University Ave., Madison, WI 53706.

Telephone: 608-263-2121. **TWX:** 910-286-2764. **Fax:** 608-263-9763.

Technical Facilities: Channel No. 21 (512-518 MHz). Authorized power: 759-kw max. & 339-kw horizontal visual, 150-kw max. & 67.6-kw horizontal aural. Antenna: 1250-ft. above av. terrain, 1200-ft. above ground, 2245-ft. above sea level.

Latitude	43°	03'	18"
Longitude	89°	28'	42"

Public/ETV Stations—Wisconsin

Holds CP for change to 1025.87-kw max. visual, 102.5-kw max. aural, 1529-ft. above av. terrain, 1418-ft. above ground, 2513-ft. above sea level. lat. 43° 03' 20", long. 89° 32' 07", transmitter to 6963 Mineral Point Rd., Verona. BPET-850215LQ.

Transmitter: 5702 Tokay Blvd., Madison.

Satellite Earth Station: Collins, 10-meter; Collins receivers.

AM Affiliate: WHA, 5-kw, 970 kHz.

News Services: AP, UPI.

Ownership: Board of Regents of University of Wisconsin.

Began Operation: May 3, 1954.

Represented (legal): Dow, Lohnes & Albertson.

Personnel:

LUKE LAMB, general manager & director of telecommunications.
RICHARD LAWSDN, director of television & WHA-TV station manager.
JEFF CLARKE, assistant station manager.
KEN DIXON, chief engineer.
DAVID IVERSON, news director.
BYRON KNIGHT, program director.
MICHAEL BRIDGEMAN, promotion director.
OWEN HDITOMT, business manager.

WHWC-TV

Menomonie

Ch. 28

Licensee: Educational Communications Board, 3319 W. Beltline Hwy., Madison, WI 53713.

Studio: See WPNE, Green Bay.

Administrative Office: Room 205, Communications Center, Menomonie, WI 54751.

Telephone: 715-232-2628.

Technical Facilities: Channel No. 28 (554-560 MHz). Authorized power: 1094-kw max. & 871-kw horizontal visual, 54.5-kw aural. Antenna: 1150-ft. above av. terrain, 1196-ft. above ground, 2176-ft. above sea level.

Latitude	45°	02'	47"
Longitude	91°	51'	42"

Transmitter: 2.3-mi. NE of Wheeler.

News Services: AP, UPI.

Ownership: State of Wisconsin.

Began Operation: November 16, 1973.

Represented (legal): Dow, Lohnes & Albertson.

Personnel:

JIM KISSINGER, regional representative.
SYL THDMAS, regional secretary.
BILL WIESE, public information officer.

WMVS

Milwaukee

Ch. 10

Licensee: Milwaukee Area District Board of Vocational, Technical & Adult Education, 700 W. State St., Milwaukee, WI 53233.

Studio: 1036 N. Eighth St., Milwaukee, WI 53233.

Telephone: 414-271-1036. Fax: 414-225-1895.

Technical Facilities: Channel No. 10 (192-198 MHz). Authorized power: 309-kw visual, 30.9-kw aural. Antenna: 1010-ft. above av. terrain, 1101-ft. above ground, 1732-ft. above sea level.

Latitude	43°	05'	48"
Longitude	87°	54'	19"

Transmitter: 0.5-mi. N of E. Capitol Dr. on N. Humboldt Ave. Extended.

Multichannel TV Sound: Stereo and separate audio program.

Satellite Earth Station: Collins, 10-meter; Collins, Rockwell, Scientific-Atlanta receivers.

A-1338

Ownership: Milwaukee Area District Board of Vocational, Technical & Adult Education. Linda Stewart, chmn.; Leonard Keller, vice chmn.; Norman Gill, secy.; Marlene Johnson, treas.

Began Operation: October 28, 1957.

Represented (legal): Dow, Lohnes & Albertson.

Personnel:

THDMAS AXTELL, general manager.
TOM DVORAK, program scheduling manager.
LAMONT McLAUGHLIN, development manager.
GARY C. BEIER, public information manager.
DAVID C. FELLAND, chief engineer.
WILLIAM BRYCE CDMBS, program production manager.

WMVT

Milwaukee

Ch. 36

Licensee: Milwaukee Area District Board of Vocational, Technical & Adult Education, 700 W. State St., Milwaukee, WI 53233.

Studio: See WMVS, Milwaukee.

Telephone: 414-271-1036.

Technical Facilities: Channel No. 36 (602-608 MHz). Authorized power: 2340-kw max. & 1230-kw horizontal visual, 234-kw max. & 123-kw horizontal aural. Antenna: 890-ft. above av. terrain, 1101-ft. above ground, 1732-ft. above sea level.

Latitude	43°	05'	48"
Longitude	87°	54'	19"

Transmitter: 0.5-mi. N of E. Capitol Dr. on N. Humboldt Ave. Extended.

Multichannel TV Sound: Stereo and separate audio program.

Satellite Earth Stations: Collins, 10-meter C-band; Collins, 5-meter Ku-band; Collins, 3-meter Ku-band; Collins receivers.

Ownership: Milwaukee Area District Board of Vocational, Technical & Adult Education. Linda Stewart, chmn.; Leonard Keller, vice chmn.; Norman Gill, secy.; Marlene Johnson, treas.

Began Operation: December 20, 1962.

Represented (legal): Dow, Lohnes & Albertson.

Personnel: See also WMVS, Milwaukee.
KATHLEEN LENHARDT, manager of program scheduling.

WLEF-TV

Park Falls

Ch. 36

Licensee: Educational Communications Board, 3319 W. Beltline Hwy., Madison, WI 53713.

Studio: See WPNE, Green Bay.

Telephones: 414-465-2538; 608-273-5500. Fax: 608-273-5411.

Technical Facilities: Channel No. 36 (602-608 MHz). Authorized power: 741-kw visual, 37.1-kw aural. Antenna: 1468-ft. above av. terrain, 1471-ft. above ground, 3049-ft. above sea level.

Latitude	45°	56'	43"
Longitude	90°	16'	28"

Transmitter: 8.2-mi. E of Park Falls.

Satellite Earth Station: Andrew, 11-meter C-band; Collins receivers.

Ownership: State of Wisconsin.

Began Operation: December 5, 1977.

Represented (legal): Dow, Lohnes & Albertson.

Represented (engineering): Evans Associates.

Personnel: See WPNE, Green Bay.

WHRM-TV

Wausau
Ch. 20

Licensee: Educational Communications Board, 3319 W. Beltline Hwy., Madison, WI 53713.

Studio: See WPNE, Green Bay.

Telephone: 608-273-5500. **Fax:** 608-273-5411.

Technical Facilities: Channel No. 20 (508-512 MHz). Authorized power: 724-kw visual, 36.2-kw aural. Antenna: 980-ft. above av. terrain, 647-ft. above ground, 2549-ft. above sea level.

Latitude	44°	55'	14.30"
Longitude	89°	41'	30.60"

Holds CP for change to 1437.3-kw max. visual, 985-ft. above av. terrain, 361-ft. above ground, 2263-ft. above sea level. BPET-890105KE.

Transmitter: Rib Mountain, 4-mi. SW of Wausau.

Satellite Earth Station: Andrew, 11-meter C-band; Collins receivers.

Ownership: State of Wisconsin.

Began Operation: October 25, 1975.

Represented (legal): Dow, Lohnes & Albertson.

Represented (engineering): Evans Associates.

Personnel: See WPNE, Green Bay.

WYOMING

KCWC-TV

Lander-Riverton
Ch. 4

Licensee: Central Wyoming College, Communications Complex, 2660 Peck Ave., Riverton, WY 82501.

Studio: Central Wyoming College, Communications Complex, Riverton, WY 82501.

Telephone: 307-856-9291. **Fax:** 307-856-9291.

Technical Facilities: Channel No. 4 (66-72 MHz). Authorized power: 100-kw visual, 10-kw aural. Antenna: 1515-ft. above av. terrain, 287-ft. above ground, 9172-ft. above sea level.

Latitude	42°	34'	59"
Longitude	108°	42'	36"

Transmitter: 1.5-mi. due N of Hwy. 28 on Limestone Mountain, Atlantic City.

Satellite Earth Station: Dalsat, 7-meter C-band; Scientific-Atlanta receivers.

Ownership: Central Wyoming College, Dr. Joanne McFarland, acting pres.

Began Operation: May 10, 1983.

Represented (legal): Fletcher, Heald & Hildreth.

Represented (engineering): Robert A. Jones.

Personnel:

GREGORY RAY, general manager.
ROGER HICKS, chief engineer.
RUBY CALVERT, program director.
SHIRLEY WALTON, business manager.

GUAM

KGTF

Agana
Ch. 12

Licensee: Guam Educational Telecommunications Corp., Box 21449, Agana, GU 96921.

Studio: Mangilao Municipality.

Mailing Address: Box 21449, Agana, GU 96921.

Telephones: 671-734-2207; 671-734-3476. **Fax:** 671-734-5483.

Technical Facilities: Channel No. 12 (204-210 MHz). Authorized power: 27.6-kw visual, 5.5-kw aural. Antenna: 199-ft. above av. terrain, 187-ft. above ground, 467-ft. above sea level.

Latitude	13°	26'	13"
Longitude	144°	48'	17"

Transmitter: Mangilao.

Ownership: Guam Educational Telecommunications Corp.

Began Operation: October 30, 1970.

Represented (legal): Cohn & Marks.

Personnel:

JOSEPH E. TIGHE, chief executive officer & general manager.
OORIS T. GALLO, television program coordinator.
MESSENGER DIAZ, television engineer.
HOWARD E. DAVIS, operations manager.
BENNY T. FLORES, development director.

PUERTO RICO

WELU

Aguadilla
Ch. 32

Licensee: Consumer Educational Research & Development Center, 1386 N. Reagan St., San Benito, TX 78586.

Studio: Rd. 411, Atalaya Park, Aguadilla, PR.

Telephone: 809-724-5311.

Technical Facilities: Channel No. 32 (578-584 MHz). Authorized power: 9.33-kw max. visual, 0.93-kw max. aural. Antenna: 950-ft. above av. terrain, 55-ft. above ground, 1177-ft. above sea level.

Latitude	18°	18'	46"
Longitude	67°	11'	09"

Transmitter: 0.5-mi. off Rd. 411, Atalaya Peak.

Ownership: Israel Rodriguez Evangelistic Assn. Inc. Non-profit corp. Israel Rodriguez, pres.; Dan Rodriguez, treas.; Noemi Rodriguez, dir.

Began Operation: June 1, 1987.

Represented (engineering): Agape TV Media (San Benito, TX).

WUJA

Caguas
Ch. 58

Licensee: Faith That Pleases God Church Corp., 1386 N. Reagan St., San Benito, TX 78586.

Studio: Box 6556, Caguas, PR 00626.

Telephone: 809-723-5658.

Technical Facilities: Channel No. 58 (734-740 MHz). Authorized power: 55-kw max. visual, 5.5-kw max. aural. Antenna: 1078-ft. above av. terrain, 110-ft. above ground, 1782-ft. above sea level.

Latitude	18°	16'	40"
Longitude	66°	06'	38"

Holds CP for change to 98.8-kw max. visual, 9.88-kw max. aural. BPET-870414K1.

Transmitter: NW of city of Caguas on Rd. 173.

Ownership: The Faith That Pleases God Church Inc. Non-profit corp.

Began Operation: October 27, 1985.

Public/ETV Stations—Puerto Rico

Represented (engineering): Agape TV Media (San Benito, TX).

Personnel:
RODOLFO FONT, general manager.

WMTJ

Fajardo

Ch. 40

Licensee: Ana G. Mendez Educational Foundation, Box 21345, Rio Piedras, PR 00928.

Studio: Box 21345, Rio Piedras, PR 00928.

Telephones: 809-766-2600; 809-766-2604. **Telex:** 3450559.

Fax: 809-250-8546.

Technical Facilities: Channel No. 40 (626-632 MHz). Authorized power: 209-kw max. visual, 8.91-kw max. aural. Antenna: 2750-ft. above av. terrain, 205-ft. above ground, 3434-ft. above sea level.

Latitude	18°	16'	34''
Longitude	66°	05'	39''

Transmitter: 500-yds. W of El Yunque Peak, Rio Grande.

Satellite Earth Station: Vertex, 13-meter C-band; Harris receivers.

News Service: UPI.

Ownership: Ana G. Mendez Educational Foundation. Non-profit corp. Dr. Emilio Torres Reyes, chmn.; Jose Mendez, pres.; Luis Perez, v.p.; Ana I. Noriega, v.p.; Luis Davila Colon, counsel; Ana Hernandez, internal auditor.

Began Operation: February 1, 1985.

Represented (legal): Dow, Lohnes & Albertson.

Represented (engineering): John F. X. Browne & Associates, P.C.

Personnel:
JOSE ECHEGARAY, general manager.
ARIEL DIAZ, chief engineer.
JOSE TORRES, news producer.
FELIX VEGA, program director.
ARNALDO HERNANDEZ, promotion director.
CARMEN PUJOLS, business manager.
EDNA SCHMIDT, marketing director.
ADALBERTO MORALES, production manager.

WIPM-TV

Mayaguez

Ch. 3

Licensee: Puerto Rico Public Bcstg. Corp., Hatos Ave., Hato Rey, PR 00919.

Studio: Post St., 502-S, Mayaguez, PR 00709.

Telephone: 809-834-0164.

Technical Facilities: Channel No. 3 (60-66 MHz). Authorized power: 72.4-kw visual, 7.24-kw aural. Antenna: 2274-ft. above av. terrain, 383-ft. above ground, 3335-ft. above sea level.

Latitude	18°	09'	00''
Longitude	66°	59'	00''

Transmitter: Hwy. 120, 2.2-mi. S of Maricao, PR.

News Services: AP, UPI.

Ownership: Commonwealth of Puerto Rico.

Began Operation: March 19, 1961.

Represented (legal): Covington & Burling.

Personnel: See also WIPR-TV, Ch. 6, San Juan.
ELIEZER CARO MARTINEZ, director, WIPM-TV.

A-1340

WQTO

Ponce

Ch. 26

Licensee: Ana G. Mendez Educational Foundation, Box 21345, Rio Piedras, PR 00928.

Studio: RD 176, Km 0.3, Rio Piedras, PR 00928.

Telephone: 809-766-2600. **Telex:** 3450559. **Fax:** 809-250-8546.

Technical Facilities: Channel No. 26 (542-548 MHz). Authorized power: 437-kw max. visual, 38-kw max. aural. Antenna: 991-ft. above av. terrain, 213-ft. above ground, 2247-ft. above sea level.

Latitude	18°	04'	50''
Longitude	66°	44'	54''

Transmitter: 2.3-mi. NW of Penuelas.

Satellite Earth Station: Vertex, 13-meter C-band; Harris receivers.

News Service: UPI.

Ownership: Non-profit corp. See WMTJ, Fajardo, PR.

Began Operation: November 26, 1986.

Represented (legal): Dow, Lohnes & Albertson.

Represented (engineering): John F. X. Browne & Associates, P.C.

Personnel: See WMTJ, Fajardo, PR.

WIPR-TV

San Juan

Ch. 6

Licensee: Puerto Rico Public Bcstg. Corp., Hatos Ave., Hato Rey, PR 00919.

Studio: Hatos Ave., Hato Rey, PR 00919.

Telephone: 809-764-2036.

Technical Facilities: Channel No. 6 (82-88 MHz). Authorized power: 53.7-kw visual, 5.37-kw aural. Antenna: 2865-ft. above av. terrain, 1089-ft. above ground, 4044-ft. above sea level.

Latitude	18°	06'	42''
Longitude	66°	03'	05''

Holds CP for change to 59.4-kw max. visual, 2707-ft. above av. terrain, 889-ft. above ground, 3845-ft. above sea level. BMPET-890227KE.

Transmitter: Cerro La Santa, 21-mi. S of San Juan.

Multichannel TV Sound: Stereo and separate audio program.

Satellite Earth Stations: Transmit/receive Collins, 10-meter; Collins, Rockwell receivers.

AM Affiliate: WIPR, 10-kw, 940 kHz.

FM Affiliate: WIPR-FM, 135-kw, 91.3 MHz (No. 217), 2865-ft.

News Services: AP, UPI.

Ownership: Commonwealth of Puerto Rico.

Began Operation: January 6, 1958.

Represented (legal): Covington & Burling.

Personnel:
AGUSTIN MERCADO ROSA, general manager.
SAMUEL SANTIAGO, administrative officer.

VIRGIN ISLANDS

WTJX-TV

Charlotte Amalie

Ch. 12

Licensee: Virgin Islands Public Television System, Box 7879, St. Thomas, VI 00801.

Studio: Barbel Plaza, Charlotte Amalie, St. Thomas, VI.

Telephone: 809-774-6255.

Technical Facilities: Channel No. 12 (204-210 MHz). Authorized power: 29-kw visual, 2.9-kw aural. Antenna: 1476-ft. above av. terrain, 111-ft. above ground, 1585-ft. above sea level.

Latitude	18°	21'	26''
Longitude	64°	56'	50''

Transmitter: Signal Hill, 1.3-mi. NW of Charlotte Amalie.

Satellite Earth Station: Collins, 10-meter; Collins, Rockwell receivers.

WIPR-TV is a market leader with



6939 Power Inn Road
Sacramento, CA 95828
916-383-1177

See our ad on Page C-115

Ownership: Government of the U.S. Virgin Islands. Board of Directors: Patrick N. Williams, chmn.; Priscilla Stridiron, treas.

Began Operation: August 29, 1972.

Represented (legal): Schwartz, Woods & Miller.

Represented (engineering): Kessler & Gehman Associates.

Personnel:

CALVIN F. BASTIAN, general manager.
MARGE BEIMER, editor & public information director.
WILLIAM ARNET, production & operations supervisor.
HELEN S. GABRIEL, business manager.
RON TRAINA, chief engineer.

Construction Permits

With Probable Starting Dates as Reported by Principals

Symbol (#) indicates station was in operation but has reverted to CP status; for additional data, see FCC file. FCC's File No. given where available; for further details, consult file in FCC Reference Room. Dagger (†) indicates non-commercial station.

NOTE: This listing can be kept up-to-date and corrected with the weekly TV Action Update published by Warren Publishing, Inc., reporting all current FCC grants, applications, changes, etc.

Alabama

Gulf Shores (Ch. 55)—WHW. Grantee: WHS Unlimited, Box 193, Gulf Shores, AL 36542. Phone: 205-968-6240. Technical Facilities: Channel No. 55 (716-722 MHz). Authorized power: 5000-kw max. visual, 500-kw max. aural. Antenna: 487-ft. above av. terrain, 473-ft. above ground, 539-ft. above sea level. Latitude 30° 23' 17", Longitude 87° 40' 45". Transmitter: Approx. 1.3-mi. SE of Foley, approx. 0.25-mi. E of Hwy. 59. Ownership: Monty H. McVicker, H. C. Pierce, Noel Ed Hand, George W. Jones III, Tedd Sartin, Billy R. Clark, George W. Duke III, William G. Noland, William E. Callender, Clyde G. Lipscomb, Walter E. Stewart, 9.09% each. Represented (engineering): Omni Communications Inc. Mobile, AL-Pensacola, FL ADI. BPCT-840702KE. Grant Date: September 17, 1985. Starting Date: January 1, 1990.

Mobile (Ch. 61)—WMAI. Grantee: Mobile TV 61 Inc., 406 3rd Ave. N, Columbus, MS 39701. Phone: 601-327-0903. Technical Facilities: Channel No. 61 (752-758 MHz). Authorized power: 5000-kw max. visual, 500-kw max. aural. Antenna: 2000-ft. above av. terrain, 1915-ft. above ground, 2128-ft. above sea level. Latitude 30° 43' 18", Longitude 87° 48' 18". Transmitter: Off Hwy. 31, between Fort Spanish & Stapleton. Ownership: Wilbur O. Colom, pres.-secy.-treas., 45%; Congress St. Properties Inc., 45%; Douglas M. Wicks, v.p., 5%; Les Range, 5%. Congress St. Properties Inc. ownership: Leland T. Speed, pres.; James N. C. Moffett, v.p.-secy.; Earl Martin Jr., v.p.; David H. Hoster II, v.p.; Robert M. Welsh, v.p.; N. Keith McKey, asst. secy.-treas. Colom has interest in permittee of WZIX(FM), Artesia, MS & applicants for new FMs in Oxford, MS & San Diego, CA. Congress St. Properties Inc. principals have interest in permittees of WDCT, Albany, GA; Ch. 16, Lubbock, TX; applications for Ch. 54, Omaha, NE; Ch. 53, Tulsa, OK. Represented (engineering): Sisk Engineering Inc. Mobile, AL-Pensacola, FL ADI. BPCT-840530KI. Grant Date: November 29, 1985. Starting Date: January 1, 1990.

†**Montgomery (Ch. 63 ETV)**—WTSU-TV. Grantee: The Troy State University System, University Ave., Troy, AL 36081-0001. Phone: 205-566-3000. Technical Facilities: Channel No. 63 (784-770 MHz). Authorized power: 200-kw max. visual. Antenna: 373-ft. above av. terrain, 360-ft. above ground, 566-ft. above sea level. Latitude 32° 20' 06", Longitude 86° 17' 16". Transmitter: 1369 Adrian Lane, Montgomery. Requests modification of CP for change to 2417-kw max. visual, 704-ft. above av. terrain, 476-ft. above ground, 871-ft. above sea level, lat. 32° 17' 24", long. 86° 36' 40", transmitter to W side of State Rte. 97, 1.6-mi. N of intersection with U.S. Rte. 80. Ownership: The Troy State University System, non-profit corp. Principals: Wallace D. Malone Jr., Harold R. Collins & R. Douglas Hawkins, dirs. Represented (legal): Gardner, Carlton & Douglas. Represented (engineering): Dwight M. Cleveland. BPET-870716KF. Grant Date: November 16, 1987. Starting Date: Unreported.

Ozark (Ch. 34)—WSDW. Grantee: Samuel Durwood Judah Sr., 823 E. Andrews, Ozark, AL 36360. Phone: 205-774-7177. Technical Facilities: Channel No. 34 (590-596 MHz). Authorized power: 500-kw max. visual. Antenna: 1000-ft. above av. terrain, 899-ft. above ground, 1299-ft. above sea level. Latitude 31° 24' 41", Longitude 85° 57' 32". Transmitter: 1-mi. N of Richburg in Coffee County. Ownership: Samuel D. Judah Sr., 100%. Represented (engineering): Lohnes & Culver. Dothan ADI. BPCT-870610KP. Grant Date: November 10, 1987. Starting Date: December 1, 1989.

Troy (Ch. 67)—WRJM-TV. Grantee: Shelley Bcstg. Co., Drawer 1189, Ozark, AL 36361. Phone: 205-774-9323. Technical Facilities: Channel No. 67 (788-794 MHz). Authorized power: 4680-kw max. visual, 464.10-kw max. aural. Antenna: 1930-ft. above av. terrain, 1840-ft. above ground, 2356-ft. above sea level. Latitude 31° 58' 32", Longitude 86° 09' 46". Transmitter: 10 E. Delano St., SE of Grady. Ownership: H. Jack Mizell, pres., 100%. Represented (legal): Borsari & Kump. Represented (engineering): Lohnes & Culver. Montgomery-Selma ADI. BPCT-850522KH. Grant Date: May 20, 1986. Starting Date: December 1, 1989.

Alaska

Anchorage (Ch. 33)—KDMD. Grantee: Echonet Corp., Box 255, Evergreen, CO 80439. Studio: 3935 Reka Dr., Anchorage, AK 99508. Phones: 303-526-1039; 907-278-3322 (studio). Technical Facilities: Channel No. 33 (584-590 MHz). Authorized power: 5000-kw max. visual, 500-kw max. aural. Antenna: 98-ft. above av. terrain, 528-ft. above ground, 1594-ft. above sea level. Latitude 61° 09' 57", Longitude 149° 41' 02". Transmitter: NE 1/2 of section 6, Twp. 12 N, range 2 W, Anchorage. Ownership: Charles Ergen, pres., 40%; David M. Drucker, v.p., 20%; Candy M. Ergen, secy.-treas., 40%. Echonet has interest in KUBD(TV), Denver, CO; is permittee of Ch. 20 Billings, MT; applicant for new FMs in Odessa, TX; Jackson, WY. Represented (legal): Cole, Raywid & Braverman. Personnel: David Drucker, general manager; Steve Gaasch, station manager; Frank Mengle, chief engineer. BPCT-870331LA. Grant Date: December 21, 1988. Starting Date: September 15, 1989.

A-1342

Anchorage (Ch. 5)—KYES. Grantee: Fireweed Television, Box 24-0467, Anchorage, AK 99524. Phone: 907-345-2630. Technical Facilities: Channel No. 5 (76-82 MHz). Authorized power: 5.9-kw visual. Antenna: 820-ft. above av. terrain, 59-ft. above ground, 577-ft. above sea level. Latitude 61° 20' 10", Longitude 149° 30' 50". Transmitter: 1.6-mi. WNW of Eagle River off Skyline Dr. Multichannel TV Sound: Planned. Ownership: William Hately, gen. partner, 75%; Carol Schatz, gen. partner, 25%. Personnel: Carol Schatz, general manager; Jeremy Lansman, engineering director. BPCT-850710KE. Grant Date: January 21, 1986. Starting Date: November 1, 1989.

Arizona

Douglas (Ch. 3)—KGCC. Grantee: Garcia Communications, 367 Macy St., San Bernardino, CA 92410. Phone: 714-889-1836. Technical Facilities: Channel No. 3 (60-66 MHz). Authorized power: 1.80-kw visual, 0.18-kw aural. Antenna: 178-ft. above av. terrain, 180-ft. above ground, 4245-ft. above sea level. Latitude 31° 22' 08", Longitude 109° 31' 45". Transmitter: KKRK(FM) transmitter site, Douglas. Ownership: Marta G. Garcia, gen. partner, 33.3%; Edward Powley, Ltd. partner, 66.6%. Garcia Communications has interest in permittee of Ch. 67, Morehead, KY. Tucson ADI. BPCT-870331QF. Grant Date: December 3, 1987. Starting Date: December 3, 1989.

Flagstaff (Ch. 4)—Grantee: WTVW Inc., Box 3434, Fort Pierce, FL 33454. Phone: 305-464-3434. Technical Facilities: Channel No. 4 (66-72 MHz). Authorized power: 100-kw visual. Antenna: 377-ft. above av. terrain, 351-ft. above ground, 7365-ft. above sea level. Latitude 35° 04' 24" Longitude 111° 34' 06". Transmitter: 9.7-mi. SSE of Flagstaff. Ownership: Frank K. Spain, pres., 35%; Margaret H. Spain, 35%; Letha M. Spain, 20%; Perrin Purvis, v.p., 10%. WTVW Inc. Stations: WTVV(TV), Tupelo, MS; WTVX(TV), Fort Pierce-Vero Beach, FL. Represented (legal): Haley, Bader & Potts. Flagstaff ADI. BPCT-870821KG. Grant Date: September 14, 1988. Starting Date: Unreported.

Flagstaff (Ch. 9)—Grantee: G & D Communications Inc., Suite 550, 1627 Eye St., Washington, DC 20006. Phone: 202-223-3366. Technical Facilities: Channel No. 9 (186-192 MHz). Authorized power: 1-kw visual, 0.1-kw aural. Antenna: 1857-ft. above av. terrain, 54-ft. above ground, 9234-ft. above sea level. Latitude 32° 14' 40", Longitude 111° 36' 16". Transmitter: TV Hill, Elden Mountain. Ownership: Jordan H. Goldman, pres., 47.5%; Ronald I. Dozoretz, v.p., 47.5%; Nancy Cherry, treas.-asst. secy., 5%. GDCl is permittee of Ch. 36 Paris, TX & Ch. 20 Enid, OK. Represented (legal): McFadden, Evans & Sill. Represented (engineering): Communications Engineering Services. Flagstaff ADI. BPCT-870224KE. Grant Date: December 1, 1988. Starting Date: Unreported.

Flagstaff (Ch. 13)—KKTm. Grantee: Dr. Michael C. Gelfand, 4905 Del Ray Ave., Bethesda, MD 20814. Phone: 301-652-2552. Technical Facilities: Channel No. 13 (210-216 MHz). Authorized power: 290-kw visual, 29-kw aural. Antenna: 1555-ft. above av. terrain, 240-ft. above ground, 8698-ft. above sea level. Latitude 34° 58' 05", Longitude 111° 30' 29". Transmitter: 3.5-mi. NW of Mormon Lake. Ownership: Dr. Michael Gelfand. Represented (engineering): Kessler & Gehman Associates Inc. Flagstaff ADI. BPCT-831110KE. Grant Date: October 25, 1984. Starting Date: November 1, 1989.

Arkansas

Little Rock (Ch. 42)—Grantee: Leininger-Geddes Partnership, 203 W. 13th St., Little Rock, AR 72202. 5000-kw max. visual, 1000-kw max. aural. Antenna: 765-ft. above av. terrain, 724-ft. above ground, 1024-ft. above sea level. Latitude 34° 52' 28" Longitude 92° 00' 35". Transmitter: 4.5-mi. W of Jacksonville. Ownership: Dale Leininger, gen. partner, 51%; Darrell Geddes, gen. partner, 49%. Represented (engineering): Charles J. Thompson. Little Rock ADI. BPCT-850607KO. Grant Date: July 7, 1987. Starting Date: Unreported.

California

Big Bear Lake (Ch. 59)—KBBL. Grantee: Rikids Bcstg. Co. L.P., 663 Maulhardt Ave., Oxnard, CA 93030. Phone: 805-988-0063; 805-983-6363. Technical Facilities: Channel No. 59 (740-746 MHz). Authorized power: 5000-kw max. visual, 500-kw max. aural. Antenna: 2000-ft. above av. terrain, 467-ft. above ground, 9267-ft. above sea level. Latitude 34° 12' 36", Longitude 116° 51' 00". Transmitter: Approx. 5.5-mi. SE of Big Bear Lake on Sugarlump Mountain. Requests modification of CP for change to 1829-kw max. visual, 3609-ft. above av. terrain, 151-ft. above ground, 9190-ft. above sea level, lat. 34° 03' 46", long. 116° 53' 34", transmitter to Reynolds Ridge, Little San Geronio Peak, 7.8-mi. NE of Yucaipa. Ownership: See KADY-TV, Oxnard, CA. Represented (engineering): Lawrence Behr & Associates Inc. Personnel: Roger M. Terneuzen, station manager. Los Angeles ADI. BPCT-841010KM. Grant Date: July 2, 1985. Starting Date: November 1, 1989.

TV & Cable Factbook No. 581342

Clovis (Ch. 43)—Grantee: San Joaquin TV Improvement Corp., 14830 Valley View Ave., La Mirada, CA 90638. Phone: 714-522-8924. Technical Facilities: Channel No. 43 (644-650 MHz). Authorized power: 1057-kw max. visual, 106-kw max. aural. Antenna: 2145-ft. above av. terrain, 150-ft. above ground, 3510-ft. above sea level. Latitude 36° 44' 45". Longitude 119° 16' 52". Transmitter: Near peak of Bear Mountain, 1-mi. N of Hwy. 180, Fresno County. Ownership: Arnold Applebaum, 69%; Ysidro R. Macias, 6%; Alicia Maldonado, 6%; Al Reyes, 6%; Television Center Inc., 5%; Fernando Aguirre, 2%. Television Center is a communications consulting firm. Represented (legal): Michael Couzens. Represented (engineering): Lohnes & Culver. Fresno-Visalia ADI. BPCT-820510KI. Grant Date: April 5, 1988. Starting Date: Unreported.

Coalinga (Ch. 27 ETV)—KWEW. Grantee: Western Educational Coalition, 522 W. Washington, Coalinga, CA 93210. Phone: 209-298-5828. Technical Facilities: Channel No. 27 (548-554 MHz). Authorized power: 3890-kw max. visual, 389-kw max. aural. Antenna: 2330-ft. above av. terrain, 168-ft. above ground, 3808-ft. above sea level. Latitude 36° 18' 17". Longitude 120° 24' 08". Transmitter: Atop Black Mountain, Coalinga. Ownership: Western Educational Coalition, non-profit corp. Officers: Ronald Haus, pres.; Theodore Terry, v.p.; Aaron Wilson; Stuart R. Chandler; Constance Haus; Esdras B. Vettancourt. Represented (legal): McCabe & Allen. Represented (engineering): du Treil, Lundin & Rackley. BPET-850919KU. Grant Date: February 27, 1986. Starting Date: April 1, 1990.

Eureka (Ch. 29)—Grantee: James & Sharon Deon Sepulveda, 508 El Vista Ave., Modesto, CA 95354 1827. Phone: 209-529-8176. 1451.4000-kw max. visual, 145-kw max. aural. Antenna: 1678-ft. above av. terrain, 274-ft. above ground, 2952-ft. above sea level. Latitude 40° 43' 36". Longitude 123° 58' 18". Transmitter: Antenna farm on Barry Ridge, 11-mi. SE of Eureka, approx. 1-mi. W of Kneeland. Ownership: James Sepulveda & Sharon D. Sepulveda, 100%, jointly. Represented (engineering): Cecil Lynch. ADI: Eureka. BPCT-850814KF. Grant Date: February 15, 1988.

Fort Bragg (Ch. 8)—KFVU. Grantee: California-Oregon Bcstg. Inc., 755 Auditorium Dr., Redding, CA 96001. Technical Facilities: Channel No. 8 (180-186 MHz). Authorized power: 225-kw visual. Antenna: 2448-ft. above av. terrain, 148-ft. above ground, 4357-ft. above sea level. Latitude 39° 41' 38". Longitude 123° 34' 43". Transmitter: Cahto Peak, 3-mi. NE of Branscomb. Ownership: California-Oregon Broadcasting Inc., 100%. For ownership and other interests, see Group Ownership of TV Stations. Represented (sales): Blair Television; Art Moore Inc. Represented (legal): Reed, Smith, Shaw & McClay. Represented (engineering): Lohnes & Culver. Personnel: Richard Green, general manager; Bill Hall, general sales manager; Dave Smith, local sales manager; Doug Bush, chief engineer; Cal Hunter, news director; Doreeta Domke, program director; Linda Arcuri, promotion director. San Francisco ADI. BPCT-851018KP. Grant Date: August 19, 1986. Starting Date: September 1, 1989.

Merced (Ch. 51)—Grantee: Wade Axell, Box 2269, Fort Bragg, CA 95437. Phone: 707-964-5729. Technical Facilities: Channel No. 51 (692-698 MHz). Authorized power: 15.85-kw max. visual, 3.40-kw max. aural. Antenna: 268-ft. above av. terrain, 293-ft. above ground, 485-ft. above sea level. Latitude 37° 15' 11". Longitude 120° 22' 57". Transmitter: Mariposa Way, 1.5-mi. E of Hwy. 99. Ownership: Wade Axell, 100%. Axell has interest in license of KSAV(FM) Fort Bragg, CA. Fresno-Visalia ADI. BPCT-870327KK. Grant Date: December 21, 1988. Starting Date: Unreported.

Novato (Ch. 68)—Grantee: North Bay Television Inc., 90 Jackson Dr., Novato, CA 94947. Phone: 415-892-8808. Technical Facilities: Channel No. 68 (794-800 MHz). Authorized power: 5000-kw max. visual. Antenna: 435-ft. above av. terrain, 480-ft. above ground, 640-ft. above sea level. Latitude 38° 06' 49". Longitude 122° 30' 48". Transmitter: N side of Crest Rd., 0.45-mi. E of intersection with School Rd. Ownership: Tak Sun Cheung, pres.; Dennis De Souza, v.p.; Maria Neff, secy.-treas.; Anthony R. DiGiovanni, 50%; Thomas R. Boles, 50%. Represented (legal): Seymour M. Chase. Represented (engineering): du Treil, Lundin & Rackley. San Francisco ADI. BPCT-850725LC. Grant Date: November 28, 1988. Starting Date: Unreported.

Paradise (Ch. 46)—KBCP. Grantee: Sainte Ltd., Box 4159, Modesto, CA 95352-4159. Phone: 209-523-0777. Fax: 209-523-0898. Technical Facilities: Channel No. 46 (662-668 MHz). Authorized power: 2520-kw max. visual, 252-kw max. aural. Antenna: 1440-ft. above av. terrain, 374-ft. above ground, 3914-ft. above sea level. Latitude 39° 57' 45". Longitude 121° 42' 40". Transmitter: W side of Cohasset Rd., 1.1-mi. NE of junction at Vilas Rd., 20-mi. NE of Chico, Butte County. Ownership: Sainte Limited, 100%. See Group Ownership of TV Stations. Represented (legal): Fletcher, Heald & Hildreth. Chico-Redding ADI. BMPCT-840627KE. Grant Date: September 4, 1985. Starting Date: Late 1989.

Porterville (Ch. 61)—KKAK. Grantee: Arthur C. Kralowec, 1077 W. Morton Ave., Porterville, CA 93257. Phone: 209-782-1552; 209-781-6100. Technical Facilities: Channel No. 61 (752-758 MHz). Authorized power: 5000-kw max. visual. Antenna: 1253-ft. above av. terrain, 105-ft. above ground, 3864-ft. above sea level. Latitude 36° 03' 29". Longitude 118° 47' 04". Transmitter: Atop Cow Mountain. Ownership: Arthur C. Kralowec, 100%. Represented (engineering): A. D. Ring & Associates, P.C. Fresno-Visalia ADI. BPCT-870526KK. Grant Date: May 25, 1988. Starting Date: July 1, 1990.

Rancho Palos Verdes (Ch. 44)—KRPA. Grantee: Rancho Palos Verdes Bcstrs. Inc., 3583 Veteran Ave., Los Angeles, CA 90034. Phone: 213-559-0207. Technical Facilities: Channel No. 44 (650-656 MHz). Authorized power: 5000-kw max. visual, 500-kw aural. Antenna: 1768-ft. above av. terrain, 172-ft. above ground, 2177-ft. above sea level. Latitude 33° 23' 13". Longitude 118° 24' 00". Transmitter: Black Jack Mountain, Avalon. Ownership: Terence E. Crosby, pres., 52%; Carlos Duhanter, v.p., 12%; Maria Duhanter, secy.-treas., 12%; Barbara Esensten, dir., 12%; Gwendolyn Tucker, dir., 12%; Richard Virtue, dir.; Dr. Paul Peppard; Robert Welbourn. Change in ownership pends. Represented (legal): Mullin, Rhyne, Emmons & Topel, P.C. Represented (engineering): Charles I. Gallagher, P.E., Consulting Radio Engineers. Los Angeles ADI. BPCT-830325KG. Grant Date: July 22, 1985. Starting Date: Unreported.

Sacramento (Ch. 29)—KCMY. Grantee: Ponce-Nicasio Bcstg., a Ltd. Partnership, 1029 K St., Suite 23, Sacramento, CA 95814. Phone: 916-442-6414. Technical Facilities: Channel No. 29 (560-566 MHz). Authorized power: 5000-kw max. visual, 500-kw max. aural. Antenna: 1053-ft. above av. terrain, 410-ft. above ground, 2434-ft. above sea level. Latitude 38° 37' 49". Longitude 120° 51' 20". Transmitter: W of Hwy. 49, approx. 3.4-mi. S of El Dorado. Ownership: Ponce-Nicasio Bcstg. Inc., gen. partner, 52%; Channel 29 Television Inc., ltd. partner, 18%; Carmen Briggs, ltd. partner, 15.60%; Mary Ann Alonzo, ltd. partner, 7.20%; Yolanda Nava, ltd. partner, 7.20%. Ponce-Nicasio Bcstg. Inc. ownership: Carmen Briggs, pres., 70%; Mary Ann Alonzo, 15%; Yolanda Nava, 15%. Sacramento-Stockton ADI. BPCT-820824KN. Grant Date: June 11, 1984. Starting Date: November 1, 1989.

San Luis Obispo (Ch. 33)—Grantee: Community Media Corp., 484-1/2 Estero Ave., Morro Bay, CA 93442. Phone: 805-772-1451. Technical Facilities: Channel No. 33 (584-590 MHz). Authorized power: 100-kw max. visual. Antenna: 1482-ft. above av. terrain, 130-ft. above ground, 2590-ft. above sea level. Latitude 35° 21' 38". Longitude 120° 39' 18". Transmitter: 115-ft. NNW of KSBY-TV tower, approx. 5.5-mi. N of San Luis Obispo. Ownership: Alene R. Whitten, pres., 55%; Judith E. McCoy, v.p.-treas., 25%; Thurman V. White, secy., 20%. Represented (engineering): Communications Engineering Services. Santa Barbara-Santa Maria-San Luis Obispo ADI. BPCT-840202KI. Grant Date: March 14, 1988. Starting Date: Unreported.

Twentynine Palms (Ch. 31)—Grantee: Desert 31 Television Inc., No. 12, 270 Ohio St., Pasadena, CA 91106. Phone: 818-799-0040. Technical Facilities: Channel No. 31 (572-578 MHz). Authorized power: 15.85-kw max. visual. Antenna: 272-ft. above av. terrain, 609-ft. above ground, 2634-ft. above sea level. Latitude 34° 11' 34". Longitude 116° 06' 22". Transmitter: Valle Vista & Sunrise Rds. Ownership: Joseph Shackelford, pres.-secy.-treas., 100%. Represented (legal): Thomas L. Root, P.C. Los Angeles ADI. BPCT-870529KN. Starting Date: Unreported.

Ventura (Ch. 57)—KSTV-TV. Grantee: Costa de Oro Television Inc., 4628 Vanderbilt Court, Ventura, CA 93003. Technical Facilities: Channel No. 57 (728-734 MHz). Authorized power: 1120-kw max. visual. Antenna: 833-ft. above av. terrain, 118-ft. above ground, 1319-ft. above sea level. Latitude 34° 18' 10". Longitude 119° 13' 41". Transmitter: Willis Peak, 4.3-mi. ENE of Ventura. Ownership: Leopoldo Ramos, 25%; Gilbert A. Contreras, 8.33%; Salvador C. Contreras, 8.33%; James J. Granby, 8.33%; Rudolph S. Martinez, 8.33%; Ralph R. Ocampo, 8.33%; Walter F. Ulloa, 8.33%; Tila Estrada, 5%; Romualdo Ochoa, 5%; Leonard Ortiz, 5%; Lydia G. Thompson, 5%; remainder publicly held. Ulloa is buying 50% of KONG-TV, Everett, WA. Represented (legal): Mullin, Rhyne, Emmons & Topel, P.C. Represented (engineering): Andrus & Associates Inc. Los Angeles ADI. BPCT-850725. Grant Date: November 25, 1986. Starting Date: December 5, 1989.

Watsonville (Ch. 25 ETV)—KCAH. Grantee: California Community TV Network, 3700 E. 12th St., Dakland, CA 94601. Phone: 415-261-2323. Technical Facilities: Channel No. 25 (536-542 MHz). Authorized power: 52.8-kw max. visual. Antenna: 2198-ft. above av. terrain, 98-ft. above ground, 3176-ft. above sea level. Latitude 36° 45' 22". Longitude 121° 30' 05". Transmitter: Fremont Peak, Gabilan Range, 9-mi. NE of Salinas. Ownership: California Community Television Network, non-profit corp. Principals: Ariene Kimata, secy. & director of staff; Gary Kitahata, treas. & dir. Represented (legal): M. Fred Friedman. Represented (engineering): Broadcast Technical Services. BPET-830117KG. Grant Date: October 30, 1985. Starting Date: Late 1989.

Colorado

Boulder (Ch. 14)—KTVJ. Grantee: Boulder Telecasting Corp., 3505 N. Ashland Ave., Chicago, IL 60657. Phone: 312-975-0400. Fax: 312-975-6975. Technical Facilities: Channel No. 14 (470-476 MHz). Authorized power: 5000-kw max. visual, 500-kw max. aural. Antenna: 1372-ft. above av. terrain, 829-ft. above ground, 7968-ft. above sea level. Latitude 39° 43' 51". Longitude 105° 13' 56". Transmitter: Lookout Mountain Antenna Farm, near Golden. Ownership: Fred J. Eychaner, pres.-treas., 100%; Barbara Eychaner Richardson, v.p.; Glenda Manno, secy. F. J. Eychaner has interest in WPWR-TV, Gary, IN. Represented (legal): Fletcher, Heald & Hildreth. Represented (engineering): E. Harold Munn Jr. & Associates Inc. Personnel: Fred Eychaner, general manager; Brent Stephenson, chief engineer. Denver ADI. BPCT-790130KS. Grant Date: September 1, 1982. Starting Date: December 1, 1989.

Construction Permits—Colorado

Castle Rock (Ch. 53)—KWH. Grantee: LeSea Bcstg. Corp., Box 12, South Bend, IN 46624. Phone: 219-291-8200. Technical Facilities: Channel No. 53 (704-710 MHz). Authorized power: 5000-kw max. visual. Antenna: 627-ft. above av. terrain, 322-ft. above ground, 6988-ft. above sea level. Latitude 39° 25' 58", Longitude 104° 39' 18". Transmitter: 2000-ft. E of Douglas-Elbert County Line & 600-ft. S of Hilltop Rd. Ownership: Le Sea Broadcasting Co., 100%. See Group Ownership of TV Stations. Represented (sales): Landin Media. Represented (legal): Heron, Burchette, Ruckert & Rothwell. Personnel: Peter Sumrall, general manager; Jim Shaffer, general sales manager; Doug Garlinger, chief engineer. Denver ADI. BPCT-850215KH. Grant Date: January 10, 1986. Starting Date: January 1, 1990.

Denver (Ch. 50)—Grantee: Lomas De Oro Bcstg. Corp., 3000 Chandler Blvd., Burbank, CA 91505. Phone: 818-848-3922. Technical Facilities: Channel No. 50 (686-692 MHz). Authorized power: 5000-kw max. visual, 500-kw max. aural. Antenna: 962-ft. above av. terrain, 190-ft. above ground, 7710-ft. above sea level. Latitude 39° 43' 47", Longitude 105° 14' 59". Transmitter: Colorow Hill, 2-mi. SW of Golden. Ownership: Theresa E. Romero, pres.-secy.-treas., 100%. Represented (legal): Paul, Hastings, Janofsky & Walker. Represented (engineering): Silliman & Silliman. Denver ADI. BPCT-860212KO. Grant Date: March 10, 1989. Starting Date: Unreported.

Longmont (Ch. 25)—Grantee: Longmont Channel 25 Inc., Box 984, Little Rock, AR 72203. Phone: 501-753-5338. Technical Facilities: Channel No. 25 (536-542 MHz). Authorized power: 5000-kw max. visual. Antenna: 1089-ft. above av. terrain, 1020-ft. above ground, 6076-ft. above sea level. Latitude 40° 05' 48", Longitude 104° 53' 59". Transmitter: 2-mi. WSW of Frederick city center. Ownership: Jimmy C. Cowsert, gen. partner, 50%; George S. Flinn Jr., gen. partner, 50%. Represented (legal): Southmayd, Powell & Taylor. Represented (engineering): Arthur K. Peters Consulting Engineers. Denver ADI. BPCT-870529KM. Grant Date: August 12, 1986. Starting Date: Unreported.

Pueblo (Ch. 32)—KPCS. Grantee: tvUSA/Pueblo Ltd., 790 Madison Ave., New York, NY 10021. Phone: 202-861-7800. Technical Facilities: Channel No. 32 (578-584 MHz). Authorized power: 3720-kw max. & 295-kw horizontal visual, 75.90-kw max. & 29.50-kw horizontal aural. Antenna: 2297-ft. above av. terrain, 253-ft. above ground, 9540-ft. above sea level. Latitude 38° 44' 42", Longitude 104° 51' 39". Transmitter: Cheyenne Mountain, 6.4-mi. SSW of Colorado Springs. Ownership: Pueblo Television Corp., gen. partner, 24%; Natalie Hanna, ltd. partner, 76%. Pueblo Television Corp. ownership: Edward B. Hanna, pres.-treas., 1%; Gene A. Davis, v.p., 37.5%; Marcia Hanna, secy., 61.5%. Represented (legal): Wilner & Scheiner. Represented (engineering): Jules Cohen & Associates Inc. Colorado Springs-Pueblo ADI. BPCT-811124KE. Grant Date: June 2, 1986. Starting Date: Unreported.

Connecticut

New Haven (Ch. 59)—WTVU. Grantee: K-W TV Inc., 4930 W. Oakton St., Skokie, IL 60077. Phone: 312-982-9600. Technical Facilities: Channel No. 59 (740-746 MHz). Authorized power: 2588-kw visual, 259-kw aural. Antenna: 1309-ft. above av. terrain, 1104-ft. above ground, 1549-ft. above sea level. Latitude 41° 22' 12", Longitude 72° 45' 12". Transmitter: Sea Hill Rd., approx. 1.2-mi. N of Beach St., North Branford. Requests modification of CP for change to 5010-kw max. visual, 1207-ft. above av. terrain, 538-ft. above ground, 1529-ft. above sea level, lat. 41° 33' 47", long. 72° 50' 37", transmitter to West Peak near West Peak Park, Hanging Mills, Meriden. Ownership: Bernard Katz, chmn., 17.33%; David H. Katz, pres., 17.33%; Steven Friedheim, 13.33%; Frank H. Morelli, v.p.; Jerry Weiss, v.p.-secy.; Benjamin Weiss, v.p.-treas., 30.66%; Barbara A. Morelli, 17.33%; Helen W. Mimms, 2%; Robert Weiss, 2%. Represented (legal): Leventhal, Senter & Lerman. Hartford-New Haven ADI. BPCT-456. Grant Date: June 24, 1953. Starting Date: February 1, 1990.

Florida

Boca Raton (Ch. 63 ETV)—WPPB-TV. Grantee: Palmetto Bcstrs. Assoc. for Communities Inc., 1101 S. Olive Ave., West Palm Beach, FL 33401. Phone: 407-650-7700. Technical Facilities: Channel No. 63 (764-770 MHz). Authorized power: 3176-kw max. visual. Antenna: 1017-ft. above av. terrain, 1014-ft. above ground, 1024-ft. above sea level. Latitude 25° 59' 34", Longitude 80° 10' 27". Transmitter: SE corner of S. 33rd Ave. & Pembroke, Pembroke Park. Ownership: Palmetto Bcstrs. Associated, non-profit corp. Principals: Claude H. Rhea, pres.; Gordon Gray, v.p.; Eugene Keebler, secy.; James Watson, treas.; Norma Ray, asst. secy. PBA is permittee of WFET, Fort Pierce; Ch. 59, Jacksonville; WETV, Key West & WLCB-TV Leesburg, FL. Rhea, Keebler & Watson have interest in permittees of WIEB Islamorada & WKEB Marathon, FL. Represented (legal): May & Dunne, Chartered. Represented (engineering): John F. X. Browne & Associates P.C. BPET-840103KH. Grant Date: June 10, 1986. Starting Date: December 1, 1989.

Bunnell (Ch. 58)—Grantee: Bunnell Communications Inc., Box 32, Rte. 2, Groveland, FL 32736. Phone: 904-429-2246. Technical Facilities: Channel No. 58 (734-740 MHz). Authorized power: 4624-kw max. visual, 462-kw max. aural. Antenna: 1613-ft. above av. terrain, 1621-ft. above ground, 1631-ft. above sea level. Latitude 29° 26' 56", Longitude 81° 17' 59". Transmitter: Black Point Rd., Lots 10 & 12, Sect. 20, Twp. 12, Range 30, Bunnell. Ownership: Arthur T. Lowery, pres.-treas., 51%; James W. Allen, v.p.-secy.; John C. Allen, 24.5%; Edward L. Mickler, 24.5%. Represented (legal): Mullin, Rhyne, Emmons & Topel, P.C. Orlando-Daytona Beach-Melbourne ADI. BPCT-860422KK. Grant Date: November 2, 1987. Starting Date: Unreported.

Destin (Ch. 64)—WTNK. Grantee: Emerald Coast Bcstg., Suite 102, 884 Hwy. 98 E, Destin, FL 32541. Phone: 904-837-0555. Technical Facilities: Channel No. 64 (770-776 MHz). Authorized power: 2750-kw max. visual. Antenna: 426-ft. above av. terrain, 420-ft. above ground, 472-ft. above sea level. Latitude 30° 30' 51", Longitude 86° 13' 12". Transmitter: 1.25-mi. WNW of Portland, 1.06-mi. NW of Rte. 20. Ownership: James Harvey Tipler, gen. partner, 50%; Bruce Kuerten, gen. partner, 50%. Represented (legal): Keck, Mahin & Cate. Represented (engineering): Lohnes & Culver. Mobile, AL-Pensacola, FL ADI. BPCT-870610KQ. Grant Date: May 2, 1986. Starting Date: Unreported.

Fort Pierce (Ch. 21 ETV)—WFET. Grantee: Palmetto Bcstrs. Associated, 1101 S. Olive St., West Palm Beach, FL 33401. Phone: 407-650-7700. Technical Facilities: Channel No. 21 (512-518 MHz). Authorized power: 3097-kw max. visual. Antenna: 483-ft. above av. terrain, 470-ft. above ground, 489-ft. above sea level. Latitude 27° 26' 05" Longitude 80° 21' 24". Transmitter: S. 37th St. N., Whiteway Dairy Rd., St. Lucie-Fort Pierce. Ownership: Palmetto Bcstrs. Associated. Principals: Dr. Claude H. Rhea Jr., pres.; Gordon Gray, v.p.; Dr. Eugene M. Keebler, secy.; James Watson, treas.; Norma Ray, asst. secy. PBA is permittee of WPPB-TV, Boca Raton; Ch. 59, Jacksonville; WETV, Key West & WLCB-TV Leesburg, FL. Rhea, Keebler & Watson have interest in permittees of WIEB Islamorada & WKEB Marathon, FL. Represented (legal): May & Dunne, Chartered. Represented (engineering): John F. X. Browne & Associates P.C. BPET-840606KF. Grant Date: January 8, 1986. Starting Date: December 1, 1989.

Fort Walton Beach (Ch. 58)—Grantee: Clement S. Ross, 326 Spring Dr., Yalaha, FL 32797. Phone: 904-324-3696. Technical Facilities: Channel No. 58 (734-740 MHz). Authorized power: 5000-kw max. visual, 500-kw max. aural. Antenna: 450-ft. above av. terrain, 449-ft. above ground, 466-ft. above sea level. Latitude 30° 23' 08", Longitude 86° 24' 54". Transmitter: 1600-ft. N of Miracle Strip Pkwy., 1-mi. W of Walton County line. Ownership: Clement S. Ross, 100%. Represented (legal): Baraff, Koerner, Olender & Hochberg, P.C. Mobile, AL-Pensacola, FL ADI. BPCT-8703317L. Grant Date: August 9, 1988. Starting Date: Unreported.

Gainesville (Ch. 61)—WGBZ. Grantee: Gator Bcstg. Ltd. Partnership, No. 124, 18187 South Dr., Southfield, MI 48076. Phone: 313-644-4952. Technical Facilities: Channel No. 61 (752-758 MHz). Authorized power: 2399-kw max. visual. Antenna: 922-ft. above av. terrain, 856-ft. above ground, 1017-ft. above sea level. Latitude 29° 21' 57", Longitude 82° 20' 28". Transmitter: 4-mi. SW of Flemington, 0.4-mi. N of State Rte. 316. Ownership: Lady Gator Inc., gen. partner, 20%; Mitchell S. Cutler, ltd. partner, 26.66%; Louis Frey Jr., ltd. partner, 26.66%; Joseph D. Tydings, ltd. partner, 26.66%. LGI ownership: Gail Armstead, pres.-treas., 100%; Janice H. Zahry, secy. Represented (engineering): Ellis & Wiebe. Gainesville ADI. BPCT-841005KV. Grant Date: January 9, 1986. Starting Date: February 1, 1990.

High Springs (Ch. 53)—WGFL. Grantee: Budd Bcstg. Co., 900 N.W. 8th Ave., Gainesville, FL 32601. Phone: 904-371-7772. Fax: 904-375-6111. Technical Facilities: Channel No. 53 (704-710 MHz). Authorized power: 1400-kw max. visual. Antenna: 423-ft. above av. terrain, 381-ft. above ground, 561-ft. above sea level. Latitude 29° 45' 23", Longitude 82° 24' 29". Transmitter: 1.3-mi. S of Hague, W of U.S. 441, Alachua County. Ownership: Carol Hennes, 51%; Harvey M. & Irene Budd, 49% jointly. Harvey Budd owns permittee of WHSG(TV), Monroe, GA. For other interests, see American Communications & Television Inc. in Group Ownership of TV Stations. Represented (legal): Baraff, Koerner, Olender & Hochberg, P.C. Represented (engineering): Kessler & Gehman Associates Inc. Gainesville ADI. BPCT-830705KL. Grant Date: June 13, 1986. Starting Date: February 1, 1990.

Inverness (Ch. 64)—Grantee: Meredith Corp., 1716 Locust Street, Des Moines, IA 50336. Phone: 515-284-3000. Technical Facilities: Channel No. 64 (770-776 MHz). Authorized power: 3236-kw max. visual, 646-kw max. aural. Antenna: 1000-ft. above av. terrain, 981-ft. above ground, 1056-ft. above sea level. Latitude 28° 56' 53", Longitude 82° 23' 03". Transmitter: 8-mi. NNW of Inverness. Ownership: Meredith Corp., 100%. See Group Ownership of TV Stations. Represented (engineering): Hammett & Edison Inc. Tampa-St. Petersburg ADI. BPCT-850827KE. Grant Date: March 24, 1989. Starting Date: Unreported.

Islamorada (Ch. 9 ETV)—WIEB. Grantee: Keys Educators Bcstg. Inc., 1101 S. Olive Ave., West Palm Beach, FL 33401. Phone: 407-650-7700. Technical Facilities: Channel No. 9 (186-192 MHz). Authorized power: 316-kw visual. Antenna: 489-ft. above av. terrain, 482-ft. above ground, 489-ft. above sea level. Latitude 24° 57' 30", Longitude 80° 34' 30". Transmitter: N side of U.S. Rte. 1 on Plantation Key. Ownership: Keys Educators Bcstg. Inc., non-profit corp. Principals: Dr. Claude H. Rhea Jr., pres.; Dr. Eugene M. Keebler, v.p.; Dr. William Burkett, secy.; James Watson, treas. Rhea, Keebler & Watson have interest in permittees of WKEB Marathon, FL; WPPB-TV Boca Raton, WFET Fort Pierce, Ch. 59, Jacksonville, WETV Key West & WLCB-TV Leesburg, FL. Represented (legal): May & Dunne, Chartered. Represented (engineering): John F. X. Browne & Associates P.C. BPET-851018KN. Grant Date: March 27, 1986. Starting Date: December 1, 1989.

Jacksonville (Ch. 59 ETV)—Grantee: Jacksonville Educators Bcstg., 1101 S. Olive Ave., West Palm Beach, FL 33401. Phone: 407-650-7700. Technical Facilities: Channel No. 59 (740-746 MHz). Authorized power: 5000-kw max. visual, 500-kw max. aural. Antenna: 895-ft. above av. terrain, 879-ft. above ground, 908-ft. above sea level. Latitude 30° 16' 34", Longitude 81° 33' 53". Transmitter: 9090 Hogan Rd., Jacksonville. Ownership: Jacksonville Educators Bcstg., non-profit corp. Principals: Dr. Claude H. Rhea, pres.; Dr. Donald E. Ross, v.p.; Dr. Eugene M. Keebler, secy.; James Watson, treas.; Norma Ray, asst. secy. Principals have interest in permittees of WPPB-TV Boca Raton, WFET Fort Pierce, WETV Key West & WLCB-TV Leesburg, FL. Rhea, Keebler & Watson have interest in permittees of WIEB Islamorada & WKEB Marathon FL. Represented (engineering): John F. X. Browne & Associates, P.C. BPET-860922KF. Grant Date: June 9, 1987. Starting Date: Unreported.

†Key West (Ch. 13 ETV)—WETV. Grantee: Palmetto Bcstrs., 1101 S. Olive Ave., West Palm Beach, FL 33401. Phone: 407-650-7700. Technical Facilities: Channel No. 13 (210-216 MHz). Authorized power: 316-kw visual. Antenna: 465-ft. above av. terrain, 462-ft. above ground, 466-ft. above sea level. Latitude 24° 40' 35", Longitude 81° 30' 41". Transmitter: 19-mi. E of Key West on Cudjoe Key, 0.9-mi. N of U.S. 1. Ownership: Palmetto Bcstrs. Associated, non-profit corp. Principals: Dr. Claude H. Rhea Jr., pres.; Gordon Gray, v.p.; Dr. Eugene M. Keebler, secy.; James Watson, treas.; Norma Ray, asst. secy. PBA is permittee of WPPB-TV, Boca Raton; WFET, Fort Pierce; Ch. 59, Jacksonville; WLCB-TV Leesburg, FL. Rhea, Keebler & Watson have interest in permittees of WIEB Islamorada & WKEB Marathon, FL. Represented (legal): May & Dunne, Chartered. Represented (engineering): John F. X. Browne & Associates P.C. BPET-850719KK. Grant Date: February 3, 1986. Starting Date: December 1, 1989.

Key West (Ch. 22)—Grantee: Penny Drucker, 5275 Hatch Dr., Evergreen, CO 80439. Phone: 303-674-8596. Technical Facilities: Channel No. 22 (518-524 MHz). Authorized power: 5000-kw max. visual, 500-kw max. aural. Antenna: 571-ft. above av. terrain, 570-ft. above ground, 571-ft. above sea level. Latitude 24° 40' 26", Longitude 81° 31' 10". Transmitter: 1-mi. N of Rte. 1 on W side of Cudjoe Key. Ownership: Penny Drucker, 100%. P. Drucker is applicant for new FM's in Aspen & Grand Junction, CO; Richmond, VA. Represented (legal): Cole, Raywid & Braverman. Miami ADI. BPCT-8703319K. Grant Date: January 20, 1988. Starting Date: Unreported.

Lake Worth (Ch. 67)—WHBI. Grantee: Hispanic Bcstg. Inc., 2203 NE 203rd Terrace, North Miami Beach, FL 33180. Phone: 305-822-2100. Technical Facilities: Channel No. 67 (788-794 MHz). Authorized power: 1684-kw max. visual. Antenna: 492-ft. above av. terrain, 479-ft. above ground, 505-ft. above sea level. Latitude 26° 47' 59", Longitude 80° 04' 33". Transmitter: 1115 Old Dixie Hwy., Lake Park. Ownership: Betty Debra Lidsky, pres., 100%. Represented (legal): Stambler & Rini. Represented (engineering): Lohnes & Culver. West Palm Beach-Fort Pierce-Vero Beach ADI. BPCT-840306KE. Grant Date: April 28, 1987. Starting Date: December 1, 1989.

†Leesburg (Ch. 45 ETV)—WLCB-TV. Grantee: Central Florida Educational Television Inc., 1101 S. Olive Ave., West Palm Beach, FL 33401. Phone: 407-650-7700. Technical Facilities: Channel No. 45 (656-662 MHz). Authorized power: 5000-kw max. visual. Antenna: 453-ft. above av. terrain, 65-ft. above ground, 525-ft. above sea level. Latitude 28° 51' 35" Longitude 81° 46' 27". Transmitter: Haines Creek Rd., 2.5-mi. N of U.S. 441. Ownership: Central Florida Educational Television Inc., non-profit corp. Principals: Dr. Claude H. Rhea, pres.; Dr. Donald E. Ross, v.p.; Dr. Eugene Keebler, secy.; James Watson, treas.; Norma Ray, asst. secy. Principals have interest in permittees of WPPB-TV Boca Raton, WFET Fort Pierce, Ch. 59 Jacksonville & WETV Key West, FL. Rhea, Keebler & Watson have interest in permittees of WIEB Islamorada & WKEB Marathon, FL. Represented (legal): May & Dunne, Chartered. Represented (engineering): John F. X. Browne & Associates P.C. BPET-860820KH. Grant Date: February 25, 1987. Starting Date: December 1, 1989.

Live Oak (Ch. 57)—WFRF. Grantee: Frank A. Baker, 512 Cherokee St., Marianna, FL 32446. Technical Facilities: Channel No. 57 (728-734 MHz). Authorized power: 5000-kw max. visual, 500-kw max. aural. Antenna: 1088-ft. above av. terrain, 1022-ft. above ground, 1214-ft. above sea level. Latitude 30° 12' 23", Longitude 82° 48' 34". Transmitter: 1.5-mi. S of Wellbom, off Hwy. 90. Requests modification of CP for change to 4467-kw max. visual, 447-kw max. aural, 1030-ft. above av. terrain, 1023-ft. above ground, 1118-ft. above sea level, lat. 30° 03' 37", long. 82° 48' 47", transmitter to 7.8-mi. ENE of O'Brien City Center. Ownership: Frank A. Baker, 100%. Represented (legal): Timothy K. Brady. Represented (engineering): Magnuson & Assoc. Inc. Jacksonville ADI. BPCT-860328KM. Grant Date: March 5, 1987. Starting Date: January 1, 1990.

†Marathon (Ch. 16 ETV)—WKEB. Grantee: Keys Educators Bcstg. Inc., 1101 South Olive Ave., West Palm Beach, FL 33401. Phone: 407-650-7700. Technical Facilities: Channel No. 16 (482-488 MHz). Authorized power: 5000-kw max. visual. Antenna: 262-ft. above av. terrain, 262-ft. above ground, 262-ft. above sea level. Latitude 24° 45' 28", Longitude 80° 57' 40". Transmitter: Crains Subdivision of Grassy Key, Lots 1, 2, 3, 12, 13, 14. Ownership: Keys Educators Bcstg. Inc. non-profit corp. Principals: Dr. Claude H. Rhea, pres.; Dr. Donald E. Ross, v.p.; Dr. Eugene Keebler, secy.; James Watson, treas.; Norma Ray, asst. secy. Principals have interest in permittees of WIEB Islamorada, FL. Rhea, Keebler & Watson have interest in permittees of WPPB-TV Boca Raton, WFET Fort Pierce, Ch. 59 Jacksonville, WETV Key West & WLCB-TV Leesburg, FL. Represented (legal): May & Dunne, Chartered. Represented (engineering): John F. X. Browne & Associates P.C. BPET-851018KL. Grant Date: May 14, 1986. Starting Date: December 1, 1989.

Marianna (Ch. 51)—WJOE. Grantee: Marianna Television Inc., 704 Market St., Marianna, FL 32446. Technical Facilities: Channel No. 51 (692-698 MHz). Authorized power: 5000-kw max. visual, 500-kw max. aural. Antenna: 594-ft. above av. terrain, 472-ft. above ground, 771-ft. above sea level. Latitude 30° 36' 41", Longitude 85° 27' 05". Transmitter: 4.7-mi. WNW of Gilberts Mill. Ownership: Joseph E. Davis, pres. & Geraldine S. Davis, secy.-treas., 100% jointly; Thomas J. Blazer, exec. v.p. Represented (engineering): Omni Communications Inc. Personnel: Joe Davis, general manager; Charles Wooten, chief engineer. Dothan ADI. BPCT-840928KG. Grant Date: April 30, 1985. Starting Date: Late 1989.

Naples (Ch. 46)—WNPL-TV. Grantee: Southwest Florida Telecommunications Inc., 2200 Kingfish Rd., Naples, FL 33962. Studio: 2940 S. Horseshoe Dr., Naples, FL 33942. Phone: 813-775-5498. Fax: 813-643-5035. Technical Facilities: Channel No. 46 (662-668 MHz). Authorized power: 5000-kw max. visual, 500-kw max. aural. Antenna: 1192-ft. above av. terrain, 1178-ft. above ground, 1198-ft. above sea level. Latitude 26° 18' 25", Longitude 81° 29' 01". Transmitter: Oil Pipe Line Rd., 1.2-mi. N of State Rte. 858. Multichannel TV Sound: Stereo only. Ownership: William T. Darling, pres., 100%. Represented (legal): Watson & Emerit. Represented (engineering): Magnuson & Associates. Personnel: Garry Wilson, general manager; William A. Owens, station manager & program director; Ernest E. Rety, chief engineer; Leigh Copeland, business manager. Fort Myers-Naples ADI. BPCT-850315KF. Grant Date: February 28, 1986. Starting Date: February 1, 1989.

†Ocala (Ch. 29 ETV)—WYIM. Grantee: Gospel Horizons Corp., 324 W. Marino St., Miami Beach, FL 33139. Phone: 305-538-4511. Technical Facilities: Channel No. 29 (560-566 MHz). Authorized power: 2399-kw max. visual, 87-kw max. aural. Antenna: 922-ft. above av. terrain, 856-ft. above ground, 1017-ft. above sea level. Latitude 29° 21' 57", Longitude 82° 20' 28". Transmitter: 4-mi. SW of Flemington city center, 0.4-mi. N of State Rte. 316. Ownership: Gospel Horizons Corp., non-profit corp. Dr. Garth R. Thompson, pres.-v.p.-treas. Represented (legal): Baraff, Koerner, Olender & Hochberg, P.C. Represented (engineering): Arthur K. Peters Consulting Engineers. BPCT-860922KN. Grant Date: August 23, 1988. Starting Date: June 1, 1990.

Orange Park (Ch. 25)—Grantee: Clay Television Inc., Box 1431, Orange Park, FL 32073. Correspondence: 2120 L St. NW, Washington, DC 20037. Technical Facilities: Channel No. 25 (536-542 MHz). Authorized power: 2060.60-kw max. visual, 206-kw max. aural. Antenna: 496-ft. above av. terrain, 549-ft. above ground, 574-ft. above sea level. Latitude 30° 04' 27", Longitude 81° 48' 23". Transmitter: 0.3-mi. SE of intersection of Rtes. 739 & 209, Middleburg. Ownership: Charles R. Fellows, pres., 12.5%; Richard C. Fellows, 12.5%; Joanne N. Thompson, v.p.; Joan J. Bazley, secy.; Leonora Leano, treas.; Napoleon Leano, 25%; William S. Bazley, 25%; W Raleigh Thompson, 25%. Represented (legal): Thomas L. Root, P.C. Represented (engineering): Kessler & Gehman Associates Inc. Jacksonville ADI. BPCT-801010KE. Grant Date: July 9, 1985. Starting Date: Unreported.

Orlando (Ch. 65)—WRBW. Grantee: Rainbow Bcstg. Co., c/o Esperanza Rey-Mehr, 7110 N.W. 50th St., Miami, FL 33166. Phone: 305-591-9416. Technical Facilities: Channel No. 65 (776-782 MHz). Authorized power: 5000-kw max. visual, 473-kw max. aural. Antenna: 1527-ft. above av. terrain, 1493-ft. above ground, 1558-ft. above sea level. Latitude 28° 34' 51", Longitude 81° 04' 32". Transmitter: 3.4-mi. NNE of Bithlo. Ownership: Joseph Rey, 85%; Leticia Jaramillo, 10%; Esperanza Rey-Mehr, 5%, all partners. Represented (legal): Kirkland & Ellis. Represented (engineering): Pathfinders Ltd. Orlando-Daytona Beach-Melbourne ADI. BPCT-820909KF. Grant Date: October 11, 1985. Starting Date: November 22, 1989.

Palatka (Ch. 63)—WAJM-TV. Grantee: Palatka Television Inc., Box 1397, Palatka, FL 32077. Phone: 904-325-4501. Technical Facilities: Channel No. 63 (764-770 MHz). Authorized power: 5000-kw max. visual, 500-kw max. aural. Antenna: 973-ft. above av. terrain, 975-ft. above ground, 1014-ft. above sea level. Latitude 29° 37' 20", Longitude 81° 47' 27". Transmitter: S of Hwy. 20, approx. 1.3-mi. E of Hollister. Ownership: Abe Alexander, pres., 16.67%; Steven H. Cone, v.p., 16.66%; Julia Jenkins, secy., 16.66%; Vivian McRae, treas., 16.66%; Agnes Alexander, 16.66%; Henry Jenkins & Alphonso McRae, 16.67% jointly. Represented (legal): Seymour M. Chase. Represented (engineering): Ledford Telecommunications. Jacksonville ADI. BPCT-841129LK. Grant Date: September 3, 1987. Starting Date: December 1, 1989.

Palm Beach (Ch. 61)—WFGC. Grantee: Christian Television of Palm Beach County, 1100 Southern Blvd., West Palm Beach, FL 33406. Technical Facilities: Channel No. 61 (752-758 MHz). Authorized power: 813-kw max. visual, 162-kw max. aural. Antenna: 1453-ft. above av. terrain, 1457-ft. above ground, 1473-ft. above sea level. Latitude 26° 34' 58", Longitude 80° 14' 32". Transmitter: N part of NE quarter of T 45 S, R 41 E, S 3. Ownership: William Register, pres.; Robert D'Andrea, v.p.; Carolyn Register, secy.-treas. For D'Andrea's other interests, see Christian Television Network in Group Ownership of TV Stations. Represented (legal): Reddy, Begley & Martin. Represented (engineering): E. Harold Munn Jr. & Associates Inc. West Palm Beach-Fort Pierce-Vero Beach ADI. BPCT-830311KG. Grant Date: July 14, 1980. Starting Date: November 29, 1989.

St. Petersburg (Ch. 38)—WTTA. Grantee: Bay Television Inc., Box 4830, Baltimore, MD 21211. Phone: 301-462-4500. Technical Facilities: Channel No. 38 (614-620 MHz). Authorized power: 1397-kw max. visual. Antenna: 1436-ft. above av. terrain, 1427-ft. above ground, 1502-ft. above sea level. Latitude 27° 50' 32", Longitude 82° 15' 46". Transmitter: 8.8-mi. N of Balm. Ownership: Julian Smith, pres.; David D., Frederick G., J. Duncan & Robert E. Smith, 11.875% each. For other interests, see Commercial Radio Institute in Group Ownership of TV Stations. Represented (legal): Fisher, Wayland, Cooper & Leader. Represented (engineering): Carl T. Jones Corp. Tampa-St. Petersburg ADI. BPCT-790130LI. Grant Date: January 31, 1985. Starting Date: October 1, 1989.

Tice (Ch. 49)—WRXY-TV. Grantee: Golden Media Inc., Box 6205, Venice, FL 34292. Technical Facilities: Channel No. 49 (680-686 MHz). Authorized power: 5000-kw max. visual, 500-kw max. aural. Antenna: 1023-ft. above av. terrain, 1023-ft. above ground, 1050-ft. above sea level. Latitude 26° 47' 08", Longitude 81° 47' 41". Transmitter: Near WFTX(TV) Cape Coral transmitter site. Ownership: Robert A. Groter, pres., 29%; Ronald P. Davis, v.p.-secy.-treas., 29%; James A. Dwyer, 8%; Nancy L. Richardson, 8%; Billie Jean Nuckolls, 7.4%; Tammy D. Ewing, 7.4%; David L. Hill, 4%; Matthew L. Leibowitz, 2.16%; Ronald L. Coumroy, 2%; 3 others with less than 2%. Represented (legal): Leibowitz & Spencer. Represented (engineering): Lechman & Johnson Inc. Fort Myers-Naples ADI. BPCT-841031KL. Grant Date: November 5, 1985. Starting Date: November 30, 1989.

Construction Permits—Florida

Venice (Ch. 62)—WBSV-TV. Grantee: DeSoto Bcstg. Inc., Suite 411, 1549 Ringling Blvd., Sarasota, FL 34236. Phone: 813-954-4227. Fax: 813-954-5764. Technical Facilities: Channel No. 62 (758-764 MHz). Authorized power: 5000-kw max. visual, 500-kw max. aural. Antenna: 1009-ft. above av. terrain, 1019-ft. above ground, 1025-ft. above sea level. Latitude 27° 05' 36", Longitude 82° 20' 16". Transmitter: On Hwy. 722, 6.5-mi. E of Venice. Requests modification of CP for change to 3890-kw max. visual, 988-ft. above av. terrain, 975-ft. above ground, 1001-ft. above sea level, lat. 27° 14' 33", long. 82° 22' 10", transmitter to Hwy. 72, 1.2-mi. E of Cow Pen Slough Canal, Venice. Ownership: Omni Investments International Inc., 100%. Omni Investments International ownership: Danford L. Sawyer Jr., chmn.-pres.-treas., 32%; Lucien I. Levy, 6.7%; remainder undisclosed. Represented (legal): Pepper & Corazzini. Represented (engineering): Broadcast Management Associates Inc. Tampa-St. Petersburg ADI. BPCT-840920KF. Grant Date: October 24, 1986. Starting Date: February 1, 1990.

Georgia

Albany (Ch. 52)—WOCT. Grantee: Albany Bcstrs. Inc., 406 Third Ave. N, Columbus, MS 39701. Phone: 601-327-0903. Technical Facilities: Channel No. 52 (698-704 MHz). Authorized power: 5000-kw max. visual, 500-kw max. aural. Antenna: 963-ft. above av. terrain, 1023-ft. above ground, 1282-ft. above sea level. Latitude 31° 33' 30", Longitude 83° 57' 45". Transmitter: Off Hwy. 82 at Redrack, E of Albany. Ownership: Wilbur O. Colom, pres.-secy.-treas.; Harold Bowen, v.p., 4%; Congress St. Properties Inc., 45%; Colom Communications Corp., 45%; William Dilday Jr., 6%. Congress St. Properties Inc. ownership: Leland T. Speed, pres.; James N. C. Moffett, v.p.-secy.; Earl Martin Jr., v.p.; David H. Hoster II, v.p.; Robert M. Welsh, v.p.; N. Keith McKay, asst. secy.-treas. Colom has interest in permittee of WZIX(FM), Artesia, MS & applicants for new FMs in Oxford, MS & San Diego, CA. Colom & CSPI have interest in permittees of WMAI Mobile, AL; Ch. 16, Lubbock, TX; applications for Ch. 54, Omaha, NE & Ch. 53, Tulsa, OK. Represented (legal): White & Assoc. Represented (engineering): Sisk Engineering Inc. Albany, GA ADI. BPCT-840604KF. Grant Date: April 23, 1985. Starting Date: November 1, 1989.

Albany (Ch. 19)—WTAU. Grantee: ROPA Communications, Box 729, Leesburg, GA 31763. Phone: 912-759-6557. Technical Facilities: Channel No. 19 (500-506 MHz). Authorized power: 5000-kw max. visual, 604-kw max. aural. Antenna: 1110-ft. above av. terrain, 1071-ft. above ground, 1283-ft. above sea level. Latitude 31° 30' 34", Longitude 83° 58' 10". Transmitter: Spring Flats Rd., 1.5-mi. E of Dougherty & Worth County Lines, 3.5-mi. SSE of Acree. Ownership: Ron Foster, pres., 100%. Albany, GA ADI. BPCT-840424KE. Grant Date: April 1, 1985. Starting Date: Unreported.

Atlanta (Ch. 57 ETV)—WATC. Grantee: ACORN TV in Action for Communities, 710 Peachtree St., Atlanta, GA 30308. Correspondence: 1024 Elysian Fields Ave., New Orleans, LA 70117. Phone: 504-943-8999. Technical Facilities: Channel No. 57 (728-734 MHz). Authorized power: 400-kw max. visual. Antenna: 693-ft. above av. terrain, 560-ft. above ground, 1606-ft. above sea level. Latitude 33° 45' 19", Longitude 84° 23' 21". Transmitter: 34 Peachtree St., Atlanta. Ownership: ACORN TV in Action for Communities, non-profit corp. Principals: Charlene Hood, pres.; Ruby Webb, v.p.; Ruby Booker, secy.; Fernando Lucero, treas. Represented (legal): Asbill, Junkin, Myers & Buffone. Represented (engineering): Anita Softness. BPET-851018KF. Grant Date: November 5, 1986. Starting Date: February 22, 1990.

Augusta (Ch. 54)—Grantee: Augusta 54 Bcstg. Co., 9502 Tuba Court, Vienna, VA 22180. Phone: 703-938-5543. Technical Facilities: Channel No. 54 (710-716 MHz). Authorized power: 4517-kw max. visual, 451.70-kw max. aural. Antenna: 1121-ft. above av. terrain, 1506-ft. above ground, 1882-ft. above sea level. Latitude 33° 24' 29", Longitude 81° 50' 36". Transmitter: Pine Log Rd., Beech Island. Ownership: Howard Myrick, gen. partner, 10%; Randall L. Rader, ltd. partner, 43.3%; Felker W. Ward, ltd. partner, 43.30%; Howard Myrick, ltd. partner, 3.3%. Represented (legal): Schnader, Harrison, Segal & Lewis. Represented (engineering): Andrus & Associates Inc. Augusta ADI. BPCT-830705KI. Grant Date: May 23, 1988. Starting Date: Unreported.

Brunswick (Ch. 21)—WBSG-TV. Grantee: WBSG-TV Ltd., Suite D, 3415 Frederica Rd., St. Simons Island, GA 31522. Phone: 912-634-0615. Technical Facilities: Channel No. 21 (512-518 MHz). Authorized power: 2880-kw max. visual. Antenna: 1020-ft. above av. terrain, 990-ft. above ground, 1060-ft. above sea level. Latitude 31° 08' 22", Longitude 81° 56' 15". Transmitter: 3.4-mi. E of U.S. Rte. 301 at Buffalo Creek Crossing, near Nahunta, GA. Ownership: Andrew B. Sloan, pres., 49%; Richard L. Huff, v.p., 51%; Jerry D. Morris, v.p.-secy. Represented (legal): Mullin, Rhyne, Emmons & Topel, P.C. Represented (engineering): Smith & Postenko. Jacksonville ADI. BPCT-8612161L. Grant Date: December 28, 1987. Starting Date: March 5, 1990.

Dalton (Ch. 23)—Grantee: Dalton Television Assoc. Ltd., Suite 105, 3084 Mercer University Dr. NE, Atlanta, GA 30341. Phone: 404-451-1985. Technical Facilities: Channel No. 23 (524-530 MHz). Authorized power: 5000-kw max. visual, 500-kw max. aural. Antenna: 1517-ft. above av. terrain, 477-ft. above ground, 2507-ft. above sea level. Latitude 34° 57' 59", Longitude 85° 22' 29". Transmitter: Hwy. 157, 1.5-mi. SSW of Lookout Mountain. Ownership: Jess M. Jimenez, gen. partner, 33.33%; Lowell Jackson, ltd. partner, 33.33%; William E. Mallon, ltd. partner, 33.33%. Sale to Northwest Regional Television L.P. pending. Represented (legal): Verner, Lilipfert, Bernhard, McPherson & Hand. Represented (engineering): James E. Price. Chattanooga ADI. BPCT-850815KO. Grant Date: September 27, 1988. Starting Date: Unreported.

Macon (Ch. 64)—WGNM. Grantee: NewSouth Macon Inc., 545-5 Delaney Ave., Orlando, FL 32801. Technical Facilities: Channel No. 64 (770-776 MHz). Authorized power: 1350-kw max. visual, 135-kw max. aural. Antenna: 565-ft. above av. terrain, 621-ft. above ground, 935-ft. above sea level. Latitude 32° 45' 10", Longitude 83° 33' 32". Transmitter: 0.15-mi. SE of intersection of Hwy. 87 & Twiggs & Bibb county line near Lanier Heights. Requests modification of CP for change to 701-kw max. visual, 771-ft. above av. terrain, 879-ft. above ground, 1175-ft. above sea level, lat. 32° 45' 00", long. 83° 33' 35", transmitter to 0.6-mi. E of U.S. 23 & State Rd. 87, 0.24-mi. S of Twiggs County line. Ownership: Timothy Brumlik, pres.-secy.-treas., 85%; Margaret Y. Antoniak, 15%. Represented (legal): McCabe & Allen. Macon ADI. BPCT-870212KF. Grant Date: August 17, 1987. Starting Date: January 1, 1990.

Monroe (Ch. 63)—WHSB. Grantee: Monroe Television Inc., 3111 NW 9th Place, Gainesville, FL 32605. Phone: 904-378-3729. Technical Facilities: Channel No. 63 (764-770 MHz). Authorized power: 5000-kw max. visual, 340-kw max. aural. Antenna: 443-ft. above av. terrain, 496-ft. above ground, 758-ft. above sea level. Latitude 34° 07' 32", Longitude 83° 51' 31". Transmitter: 8.5-mi. E of Buford Hall. Requests modification of CP for change to 1191-ft. above av. terrain, 1125-ft. above ground, 2024-ft. above sea level, lat. 33° 44' 22", long. 84° 00' 14", transmitter to 6.15-mi. NE of Lithonia, Rockdale County. Ownership: Harvey M. Budd, pres., 100%. See American Communications & Television Inc. in Group Ownership of TV Stations. Sale pending to Paul F. & Janice W. Crouch of Trinity Bcstg. Network Inc. Represented (legal): Baraff, Koerner, Olender & Hochberg, P.C. Atlanta ADI. BPCT-8612166L. Grant Date: September 17, 1987. Starting Date: Unreported.

Hawaii

Hilo (Ch. 14)—KWHH. Grantee: Le Sea Bcstg. Corp., Box 12, South Bend, IN 46624. Technical Facilities: Channel No. 14 (470-476 MHz). Authorized power: 13.7-kw max. visual. Antenna: Minus 557-ft. above av. terrain, 144-ft. above ground, 151-ft. above sea level. Latitude 19° 43' 51", Longitude 155° 04' 11". Transmitter: 71 Banyan Dr., Hilo. Ownership: Le Sea Broadcasting Co., 100%. See Group Ownership of TV Stations. Personnel: Peter Sumrall, general manager; Dar Monesmith, chief engineer. Represented (legal): Fletcher, Heald & Hildreth. BPCT-870508KX. Grant Date: October 29, 1987. Starting Date: October 1, 1989.

Lihue (Ch. 3)—KHLU. Grantee: Lavon Nicholson, 4809 Coleherne, Baltimore, MD 20743. Correspondence: Box 1061, Syracuse, NY 13201. Phone: 315-476-5799. Technical Facilities: Channel No. 3 (60-66 MHz). Authorized power: 1-kw visual, 0.10-kw aural. Antenna: 226-ft. above av. terrain, 84-ft. above ground, 783-ft. above sea level. Latitude 21° 56' 45", Longitude 159° 22' 30". Transmitter: North Kawai, Keopawea Mountain. Ownership: Lavon Nicholson, 100%. BPCT-860827KK. Grant Date: April 14, 1987. Starting Date: Unreported.

Wailuku (Ch. 15)—KOGG. Grantee: King Bcstg. Co., Box 24525, Seattle, WA 98124. Phone: 206-448-5555. Technical Facilities: Channel No. 15 (476-482 MHz). Authorized power: 750-kw max. visual. Antenna: 5653-ft. above av. terrain, 59-ft. above ground, 9751-ft. above sea level. Latitude 20° 42' 34", Longitude 158° 15' 54". Transmitter: Mount Haleakala, approx. 19.9-mi. SE of Wailuku. Ownership: King Broadcasting Co. See Group Ownership of TV Stations. Represented (legal): Fletcher, Heald & Hildreth. BPCT-871029KG. Grant Date: March 29, 1988. Starting Date: August 22, 1989.

Illinois

East St. Louis (Ch. 46)—WHSB. Grantee: Roberts Bcstg. Co., Suite 202, 1408 N. Kingshighway Blvd., St. Louis, MO 63113. Phone: 314-367-4600. Technical Facilities: Channel No. 46 (662-668 MHz). Authorized power: 5000-kw visual, 500-kw aural. Antenna: 1132-ft. above av. terrain, 820-ft. above ground, 1719-ft. above sea level. Latitude 38° 23' 18", Longitude 90° 29' 16". Ownership: Steven Roberts, pres., 26.4%; Michael V. Roberts, secy.-treas., 26.4%; Mark Roberts, 2.2%; Silver King Bcstg. of Missouri Inc., 45%. See Silver King Bcstg. in Group Ownership of TV Stations. Represented (legal): Hogan & Hartson. Represented (engineering): E. Harold Munn Jr. & Associates Inc. Personnel: Steven Roberts, general manager; Michael Roberts, sales manager; Gary Kenney, chief engineer. St. Louis ADI. BPCT-811208KG. Grant Date: May 14, 1987. Starting Date: September 11, 1989.

Peoria (Ch. 59)—Grantee: Peoria Bcstg. Services Inc., Suite 304, 124 Monterey Rd., South Pasadena, CA 91030. Phone: 213-258-7218. Technical Facilities: Channel No. 59 (740-746 MHz). Authorized power: 5000-kw max. visual, 500-kw max. aural. Antenna: 2023-ft. above av. terrain, 1232-ft. above ground, 1328-ft. above sea level. Latitude 40° 40' 26", Longitude 89° 25' 07". Transmitter: 0.5-mi. N & 0.5-mi. E of intersection of Foster & Shuch Rds. Ownership: Michael E. Rodriguez, pres.-secy.-treas., 100%. Represented (legal): Thomas L. Root, P.C. Peoria-Bloomington ADI. BPCT-880209KJ. Grant Date: December 15, 1988. Starting Date: Unreported.

Indiana

Hammond (Ch. 62)—WJYS. Grantee: Jovon Bcstg. Corp., 203 Holly Lane, Orinda, CA 94563. Phone: 415-254-6699. Technical Facilities: Channel No. 62 (758-764 MHz). Authorized power: 5000-kw max. visual. Antenna: 479-ft. above av. terrain, 472-ft. above ground, 1165-ft. above sea level. Latitude 41° 33' 10", Longitude 87° 47' 09". Transmitter: 1.2-mi. S of Tinley Park. Ownership: Joseph A. Stroud, pres., 99%; Yvonne M. Stroud, secy.-treas., 1%. Represented (legal): Hogan & Hartson. Represented (engineering): E. Harold Munn Jr. & Associates Inc. Chicago ADI. BPCT-811006KL. Grant Date: January 3, 1986. Starting Date: Unreported.

Indianapolis (Ch. 69 ETV)—WBUU. Grantee: Butler University, 4600 Sunset Ave., Indianapolis, IN 46208. Phone: 317-283-8000. Technical Facilities: Channel No. 69 (800-806 MHz). Authorized power: 1000-kw max. visual. Antenna: 922-ft. above av. terrain, 875-ft. above ground, 1729-ft. above sea level. Latitude 39° 46' 03", Longitude 86° 00' 12". Transmitter: 9301 Burk Rd., Indianapolis. Ownership: Butler University, 100%. Principals: Geoffrey Bannister, pres.; Lewis F. Chenette, dean of faculty; William H. Templeton, v.p., business. Butler University is permittee of WAJC(FM) Indianapolis, IN. Represented (legal): Henry A. Solomon. BPET-860624KG. Grant Date: October 9, 1987. Starting Date: May 25, 1991.

Salem (Ch. 58)—Grantee: Greater Louisville Television Inc., Suite 1031, 540 W. Kennedy Blvd., Tampa, FL 33609. Phone: 502-451-5310. Technical Facilities: Channel No. 58 (734-530 MHz). Authorized power: 5000-kw max. visual, 500-kw max. aural. Antenna: 1306-ft. above av. terrain, 962-ft. above ground, 1922-ft. above sea level. Latitude 38° 22' 02", Longitude 85° 50' 05". Transmitter: On Bald Knob Rd., 4.5-mi. from New Albany. Ownership: Arch S. Chapman, gen. partner; James E. Booker Jr., gen. partner; Thomas B. Watson, ltd. partner. Represented (legal): McFadden, Evans & Sill. Represented (engineering): Lyle Robert Evans. Louisville ADI. BPCT-870827KF. Grant Date: January 24, 1989. Starting Date: Unreported.

Iowa

Ames (Ch. 23)—KMES. Grantee: Metro Program Network Inc., Suite 107, 375 Collins Rd. NE, Cedar Rapids, IA 52402. Phone: 319-378-1028. Technical Facilities: Channel No. 23 (524-530 MHz). Authorized power: 2650-kw max. visual. Antenna: 414-ft. above av. terrain, 488-ft. above ground, 1538-ft. above sea level. Latitude 41° 51' 30", Longitude 93° 37' 17". Transmitter: 1.12-mi. W of Napier. Ownership: Gerald Fitzgerald, pres., 100%. Fitzgerald owns 58% of KOCR, Ch. 28, Cedar Rapids, IA. Des Moines ADI. BPCT-830405KJ. Grant Date: March 25, 1985. Starting Date: October 1, 1989.

Cedar Rapids (Ch. 48)—Grantee: Jefferson Bcstg. Co. Inc., 1404 5th Ave. SE, Altoona, IA 50009. Phone: 515-967-6228. Technical Facilities: Channel No. 48 (674-680 MHz). Authorized power: 5000-kw max. visual, 500-kw max. aural. Antenna: 465-ft. above av. terrain, 465-ft. above ground, 1281-ft. above sea level. Latitude 41° 58' 30", Longitude 91° 40' 24". Transmitter: 5-mi. N of Hiawatha, Hwy. 150. Multichannel TV Sound: Planned. Ownership: Denny Workman, 49.9%; Jerry D. Montgomery, 23.1%; Donna L. Montgomery, 23.0%; Betty J. Harris, 1.0%; Peggy Jo Kinden, 1.0%; Opal Montgomery, 1.0%; Karla Schmidt, 1%. Workman has interest in permittee of KWCV(TV) Wichita, KS; new FMs in Rancho Mirage, CA; Quincy, FL; Webster, NY; Harrison, OH; Clifton, TX; new AM in Greensboro, NC. Principals have interest in KKFT, Ch. 20 Fort Scott, KS; Ch. 17, Grand Island, NE. Represented (legal): Miller & Fields, P.C. Represented (engineering): Gary McGlothlin. Cedar Rapids-Waterloo-Dubuque ADI. BPCT-870331QH. Grant Date: May 18, 1988. Starting Date: November 1, 1989.

Davenport (Ch. 30)—KDAV. Grantee: Multi-Metro Communications Ltd., 110 Center Valley Rd. W, Sandpoint, ID 83864. Phone: 208-263-5721. Technical Facilities: Channel No. 30 (566-572 MHz). Authorized power: 5000-kw max. visual, 500-kw max. aural. Antenna: 529-ft. above av. terrain, 462-ft. above ground, 1196-ft. above sea level. Latitude 41° 36' 13", Longitude 90° 26' 01". Transmitter: 9-mi. NE of Davenport, 0.3-mi. N of Hwy. I-80. Ownership: Peggy S. Tucker, gen. partner; Donald L. Tucker. Represented (legal): Fisher, Wayland, Cooper & Leader. Represented (engineering): Sterling Communications Inc. Davenport, IA-Rock Island-Moline, IL ADI. BPCT-830204KE. Grant Date: June 24, 1983. Reinstated January 29, 1986. Starting Date: Unreported.

Des Moines (Ch. 63)—KBT. Grantee: Cottonwood Bcstg. Co., 774 Main St., Los Alamos, CA 93440. Technical Facilities: Channel No. 63 (764-770 MHz). Authorized power: 1200-kw max. visual. Antenna: 1804-ft. above av. terrain, 1781-ft. above ground, 2752-ft. above sea level. Latitude 41° 48' 35", Longitude 93° 37' 16". Transmitter: Approx. 1-mi. SW of Alleman. Requests modification of CP for change to 3460-kw max. visual. Ownership: Don P. Cadora, pres., 51%; Susan E. English, v.p.-secy.-treas., 49%. Des Moines ADI. BPCT-830602KG. Grant Date: June 19, 1984. Starting Date: November 18, 1989.

Newton (Ch. 39)—Grantee: Newton Bcstg. Co., 306 Orchard Dr., Marshalltown, IA 50158. Phone: 515-752-8947. Technical Facilities: Channel No. 39 (620-626 MHz). Authorized power: 1330-kw max. visual. Antenna: 656-ft. above av. terrain, 623-ft. above ground, 1614-ft. above sea level. Latitude 41° 49' 02", Longitude 92° 55' 11". Transmitter: 4.7-mi. S of Laurel, 7.6-mi. W of Newburg. Ownership: Audrey G. Osmundson, gen. partner, 60%; Dean L. Osmundson, gen. partner, 20%; Mark Osmundson, gen. partner, 20%. Represented (legal): Gardner, Carton & Douglas. Represented (engineering): Communications Engineering Services, P.C. Des Moines ADI. BPCT-870610KL. Grant Date: March 28, 1988. Starting Date: Unreported.

Waterloo (Ch. 22)—KFSC. Grantee: Waterloo Television, 1463 Oak Crest, Waterloo, IA 50701. Phone: 319-232-3696. Technical Facilities: Channel No. 22 (518-524 MHz). Authorized power: 3357-kw max. visual, 335.70-kw max. aural. Antenna: 820-ft. above av. terrain, 762-ft. above ground, 1724-ft. above sea level. Latitude 42° 26' 45", Longitude 92° 22' 29". Transmitter: 4719 Ansborough Ave., Waterloo. Ownership: William D. Silversen, 100%. Represented (legal): McFadden, Evans & Sill. Represented (engineering): Communications Engineering Services, P.C. Cedar Rapids-Waterloo-Dubuque ADI. BPCT-8612165K. Grant Date: January 22, 1988. Starting Date: June 30, 1990.

Kansas

Fort Scott (Ch. 20)—KKFT. Grantee: Family Bcstg. Co. Inc., 1404 5th Ave. SE, Altoona, IA 50009. Phone: 515-967-6228. Technical Facilities: Channel No. 20 (506-512 MHz). Authorized power: 5000-kw max. visual, 500-kw max. aural. Antenna: 765-ft. above av. terrain, 765-ft. above ground, 1685-ft. above sea level. Latitude 37° 26' 36", Longitude 94° 39' 31". Transmitter: Approx. 3-mi. NE of Pittsburg. Multichannel TV Sound: Planned. Ownership: Jerry D. Montgomery, pres., 48%; Donna Montgomery, secy., 48%; Betty J. Harris, v.p., 1%; Peggy Jo Kinden, 1%; Karla Schmidt, 1%; Opal Montgomery, 1%. Family Bcstg. Co. Inc. is permittee of KTVG(TV) Grand Island, NE; has interest in permittee of Ch. 48 Cedar Rapids, IA. Represented (legal): Miller & Fields, P.C. Personnel: Jerry Montgomery, general manager; Ron Leppig, general sales manager; Donna Montgomery, program director. Joplin, MO-Pittsburg, KS ADI. BPCT-8703312K. Grant Date: March 7, 1988. Starting Date: April 1, 1990.

Liberal (Ch. 5)—KSWT. Grantee: Kansas Bcstg. Systems Inc., Box 817, Hays, KS 67601. Phone: 913-625-2578. Technical Facilities: Channel No. 5 (76-82 MHz). Authorized power: 100-kw max. visual. Antenna: 1007-ft. above av. terrain, 991-ft. above ground, 3920-ft. above sea level. Latitude 36° 58' 15", Longitude 101° 04' 24". Transmitter: 0.75-mi. NNW of Tyrone, OK city limits. Ownership: Ross Beach, pres., 50.6%; Robert E. Schmidt, v.p., 49.3%; Ronald J. Bergamo, v.p.; Kenneth R. Braum, v.p.; Norman W. Jeter, secy. KBS License Corp. Stations: KAYS(AM), Hays; KLOE(AM), Goodland; KVOP & KATX(FM), Plainview, TX; KCOW(AM), Alliance, NE; KFEQ(AM) & KAAQ(FM), St. Joseph, MO; KOOQ(AM) & KELN(FM), North Platte, NE; KHOK-FM, Great Bend, KS. Principals are multiple cable system operators. Wichita-Hutchinson ADI. BPCT-870420KF. Grant Date: February 22, 1989. Starting Date: Unreported.

Wichita (Ch. 33)—KWCV. Grantee: Wichita Communications, Box 203, RR 1, Stockton, IA 52769-9604. Phone: 319-785-6069. Technical Facilities: Channel No. 33 (584-590 MHz). Authorized power: 1981.8-kw max. visual. Antenna: 449-ft. above av. terrain, 449-ft. above ground, 1802-ft. above sea level. Latitude 37° 42' 41", Longitude 97° 31' 50". Transmitter: Approx. 3-mi. N of Rte. 54, 4.5-mi. NE of Goddard. Ownership: Denny Workman, 100%. Workman has interest in permittee of Ch. 48 Cedar Rapids, IA; new FMs in Rancho Mirage, CA; Quincy, FL; Webster, NY; Harrison, OH; Clifton, TX; new AM in Greensboro, NC. Represented (engineering): W. Lee Simmons & Assoc. Wichita-Hutchinson ADI. BPCT-870331PZ. Grant Date: March 25, 1988. Starting Date: March 29, 1990.

Kentucky

Ashland (Ch. 50)—Grantee: Video Image Productions Inc., 814 Carter Ave., Ashland, KY 41101. Phone: 609-329-9955. Technical Facilities: Channel No. 50 (686-692 MHz). Authorized power: 5000-kw max. visual, 500-kw max. aural. Antenna: 590-ft. above av. terrain, 463-ft. above ground, 1309-ft. above sea level. Latitude 38° 23' 51", Longitude 82° 43' 19". Transmitter: 1.8-mi. NE of Princess. Ownership: P. K. Lim, pres., 50%; Jerry Fleming, v.p., 50%. Represented (legal): Southmayd, Powell & Taylor. Represented (engineering): Lechman & Johnson Inc. Charleston-Huntington ADI. BPCT-870121KM. Grant Date: November 9, 1987. Starting Date: Unreported.

Bowling Green (Ch. 40)—WQQB. Grantee: Word Bcstg. Network Inc., Drawer 21, Louisville, KY 40219. Studio: 9040 Glasgow Rd., Smithgrove, KY 42171. Phone: 502-964-2121. Technical Facilities: Channel No. 40 (626-632 MHz). Authorized power: 636.5-kw max. visual, 63.65-kw max. aural. Antenna: 564-ft. above av. terrain, 232-ft. above ground, 1192-ft. above sea level. Latitude 37° 02' 10", Longitude 86° 10' 20". Transmitter: 1.8-mi. WNW of Hays, atop Pilots Knob. Ownership: Word Bcstg. Network Inc., 100%. Word Bcstg. Network Inc. is licensee of WBNA(TV), Louisville, KY. Personnel: John L. Sellinger, station manager; Terrill Smith, chief engineer. Bowling Green ADI. BPCT-830217KO. Grant Date: May 18, 1983. Starting Date: October 1, 1989.

Hopkinsville (Ch. 51)—WKKT-TV. Grantee: Green River Group Ltd., 522 Country Club Lane, Hopkinsville, KY 42240. Studio: Ft. Campbell Blvd., Hopkinsville, KY 42240. Phone: 502-886-4451. Technical Facilities: Channel No. 51 (692-698 MHz). Authorized power: 1618-kw max. visual, 162-kw max. aural. Antenna: 459-ft. above av. terrain, 499-ft. above ground, 1009-ft. above sea level. Latitude 36° 48' 43", Longitude 87° 28' 42". Transmitter: Hwy. 1613, 3.8-mi. SSE of Courthouse, Hopkinsville. Ownership: Carolyn Key, gen. partner, 25%; Estate of Milburn C. Keith, Gary M. Traughber, trustee, 75%. Represented (legal): Marvin J. Diamond. Represented (engineering): C. T. Landers. Nashville ADI. BPCT-841129LM. Grant Date: June 2, 1986. Starting Date: December 1, 1989.

Madisonville (Ch. 57)—WMHH. Grantee: Madisonville Media Inc., Box 2425, Columbus, MS 39704. Technical Facilities: Channel No. 57 (728-734 MHz). Authorized power: 5000-kw max. visual, 1000-kw max. aural. Antenna: 1187-ft. above av. terrain, 1023-ft. above ground, 1633-ft. above sea level. Latitude 37° 17' 02", Longitude 87° 33' 42". Transmitter: 1-mi. SE of Hwy. 70, 0.55-mi. NE of Sugar Creek, Madisonville. Ownership: Jacqueline J. Sanders, pres., 20%; Sandra DePriest, 80%. Represented (legal): McFadden, Evans & Sill. Represented (engineering): Mullaney Engineering Inc. Evansville ADI. BPCT-870121KE. Grant Date: September 8, 1987. Starting Date: Unreported.

Morehead (Ch. 67)—Grantee: Garcia Communications, 1579 N. Millard, Rialto, CA 92376. Technical Facilities: Channel No. 67 (788-794 MHz). Authorized power: 5000-kw max. visual, 500-kw max. aural. Antenna: 812-ft. above av. terrain, 722-ft. above ground, 1822-ft. above sea level. Latitude 38° 17' 25", Longitude 83° 22' 56". Transmitter: 8-mi. NE of Morehead, near Tripplett. Ownership: Marta G. Garcia, gen. partner, 33.33%; Edward Powley, ltd. partner, 66.66%. Garcia Communications is permittee of KGCC(TV), Douglas, AZ. Represented (engineering): John R. Powley. Lexington ADI. BPCT-840921LA. Grant Date: September 11, 1985. Starting Date: Unreported.

Construction Permits—Kentucky

Murray (Ch. 38)—WSPH. Grantee: WML LPTV Co., 1500 Diuguid Rd., Murray, KY 42071. Phone: 502-753-2400. Technical Facilities: Channel No. 38 (614-620 MHz). Authorized power: 425.7-kw max. visual, 85.1-kw max. aural. Antenna: 497-ft. above av. terrain, 463-ft. above ground, 1003-ft. above sea level. Latitude 36° 38' 09", Longitude 88° 19' 12". Transmitter: 1500 Diuguid Rd., Murray. Ownership: Sam Parker, 100%. Parker has interest in licensee of WSJP(AM) Murray, KY. Represented (legal): Eugene T. Smith. Represented (engineering): Kelley Stalder. Paducah, KY-Cape Girardeau, MO-Harrisburg-Marion, IL ADI. BPCT-850315KG. Grant Date: March 14, 1988. Starting Date: Unreported.

Owensboro (Ch. 61)—WROZ. Grantee: Seney Communications, 3956 Burning Bush Court, Fairfax, VA 22033. Phone: 615-373-4721; 615-327-8666. Technical Facilities: Channel No. 61 (752-758 MHz). Authorized power: 3000-kw max. visual, 300-kw max. aural. Antenna: 1054-ft. above av. terrain, 1025-ft. above ground, 1445-ft. above sea level. Latitude 37° 52' 37", Longitude 87° 25' 45". Transmitter: Basket Rd., Spotsville. Ownership: Richard F. Seney, 100%. Represented (engineering): Walter Youman. Evansville ADI. BPCT-840831KE. Grant Date: April 11, 1985. Starting Date: December 31, 1989.

Paducah (Ch. 49)—Grantee: MacPherson Bcstg. of Kentucky Inc., 232 Golf Rd., Springfield, IL 62704. Phone: 217-753-7306. Technical Facilities: Channel No. 49 (680-686 MHz). Authorized power: 2500-kw max. visual, 250-kw max. aural. Antenna: 496-ft. above av. terrain, 418-ft. above ground, 868-ft. above sea level. Latitude 37° 01' 48", Longitude 88° 38' 51". Transmitter: 1.4-mi. E of Lone Oak, KY. Ownership: Alexander E. MacPherson, pres., 100%. Represented (engineering): Steve Schrader. Paducah, KY-Cape Girardeau, MO-Harrisburg-Marion, IL ADI. BPCT-840424KF. Grant Date: May 7, 1985. Starting Date: Unreported.

Somerset (Ch. 16)—WLCT. Grantee: TV-8 Inc., 600 Little Creek Rd., Somerset, KY 42501. Technical Facilities: Channel No. 16 (482-488 MHz). Authorized power: 2371-kw max. visual. Antenna: 1440-ft. above av. terrain, 1079-ft. above ground, 2510-ft. above sea level. Latitude 37° 14' 48", Longitude 84° 26' 29". Transmitter: Cash Knob, 9.37-mi., 36°T to Mount Vernon, Rockcastle Reference Site. Ownership: Janice Crase, 100%. Represented (legal): Stone & Perry. Represented (engineering): J. A. Cunningham. Lexington ADI. BPCT-780720IA. Grant Date: August 29, 1983. Starting Date: Late 1989.

Louisiana

Baton Rouge (Ch. 44)—WPFT. Grantee: Parish Family Television Ltd. Partnership, 1900 Highland Rd., Baton Rouge, LA 70802. Phone: 504-345-9561. Technical Facilities: Channel No. 44 (650-656 MHz). Authorized power: 5000-kw max. visual, 500-kw max. aural. Antenna: 1646-ft. above av. terrain, 1636-ft. above ground, 1650-ft. above sea level. Latitude 30° 19' 34", Longitude 91° 16' 36". Transmitter: 1.9-mi. W of State Hwy. 1 on Hwy. 1148 near Addis. Ownership: South Louisiana Television Inc., gen. partner, 50%; John S. Baker Jr., ltd. partner, 30%; Charles C. Gremillion Jr., ltd. partner, 20%. South Louisiana Television Inc. ownership: Mary W. Burge, pres., 40%; Anne C. Trufaut, v.p., 40%; Mignon Gautreaux, secy.-treas., 20%. Represented (legal): Fisher, Wayland, Cooper & Leader. Baton Rouge ADI. BPCT-830603KE. Grant Date: September 22, 1986. Starting Date: December 1, 1989.

Shreveport (Ch. 45)—Grantee: Word of Life Ministries Inc., 4425 Meriweather Rd., Shreveport, LA 71109. Phone: 318-688-4411. Technical Facilities: Channel No. 45 (656-662 MHz). Authorized power: 5000-kw max. visual, 500-kw max. aural. Antenna: 2000-ft. above av. terrain, 1923-ft. above ground, 2283-ft. above sea level. Latitude 31° 57' 35", Longitude 93° 41' 14". Transmitter: 2-mi. E of Hwy. 171 & 5-mi. S of Mansfield, E of Trenton. Ownership: Sam Carr, pres., 33.3%; Rebecca Carr, secy., 33.3%; Robert Ward, 33.3%. Represented (legal): Gammon & Grange. Represented (engineering): Robert L. Purcell Associates Inc. Shreveport, LA-Texasarkana, TX ADI. BPCT-861029KY. Grant Date: December 23, 1987. Starting Date: Unreported.

Maine

Lewiston (Ch. 35)—Grantee: Kennebec Valley Television Inc., 10 Common St., Waterville, ME 04901. Phone: 207-873-4546. Technical Facilities: Channel No. 35 (596-602 MHz). Authorized power: 1000-kw visual, 100-kw aural. Antenna: 1739-ft. above av. terrain, 1525-ft. above ground, 2055-ft. above sea level. Latitude 44° 20' 15", Longitude 69° 59' 39". Transmitter: W side of Sturtevant Hill Rd., 1.4-mi. N of Hwy. 138, near Winthrop. Ownership: Elie J. Roy, pres., 20%; V. Wilson Hickam, v.p., 20%; Clarence Ostalkiewicz, treas., 20%; Roland G. Fournier, secy., 10%; Joan T. Fournier, 10%; Judith P. Williams, 20%. Hickam & Roy have interest in LPTV applications. Hickam has interest in permittee of W09BE East Millinocket, ME. Represented (legal): Mahn, Franklin & Goldenberg. Represented (engineering): Robert L. Purcell Associates Inc. Portland-Poland Spring ADI. BPCT-850824KH. Grant Date: July 20, 1988. Starting Date: Unreported.

Presque Isle (Ch. 62)—WJRP. Grantee: John R. Powley, 1536 Logan Ave., Altoona, PA 16602. Phone: 814-944-8571. Technical Facilities: Channel No. 62 (758-764 MHz). Authorized power: 1000-kw max. visual, 100-kw max. aural. Antenna: 1071-ft. above av. terrain, 222-ft. above ground, 1702-ft. above sea level. Latitude 46° 36' 13", Longitude 68° 11' 12". Transmitter: Squa Pan Mountain, near Chapman. Ownership: John R. Powley, 100%. Powley is licensee of WHGM(FM) Bellwood, PA; permittee of LPTV stations. Represented (engineering): John R. Powley. Presque Isle ADI. BPCT-850215LY. Grant Date: March 4, 1987. Starting Date: November 1, 1989.

Massachusetts

Pittsfield (Ch. 51)—WVUW. Grantee: Panavideo Bcstg. Inc., 248 E. 35th St., New York, NY 10016. Technical Facilities: Channel No. 51 (692-698 MHz). Authorized power: 621-kw max. & 417-kw horizontal visual, 62.1-kw max. & 41.7-kw horizontal aural. Antenna: 729-ft. above av. terrain, 238-ft. above ground, 2096-ft. above sea level. Latitude 42° 24' 32", Longitude 73° 17' 22". Transmitter: Mahanna Cobble, near Pittsfield. Ownership: Howard Goldsmith pres.-secy., 100%. Represented (engineering): Hatfield & Dawson. Albany-Schenectady-Troy ADI. BPCT-811217KG. Grant Date: September 26, 1984. Starting Date: April 1, 1990.

Worcester (Ch. 48 ETV)—Grantee: Worcester Educational Corp. Inc., 761 Main St., Worcester, MA 01609. Phone: 617-753-0639. Technical Facilities: Channel No. 48 (674-680 MHz). Authorized power: 1000-kw max. visual, 100-kw max. aural. Antenna: 1306-ft. above av. terrain, 819-ft. above ground, 2024-ft. above sea level. Latitude 42° 08' 32", Longitude 72° 13' 28". Transmitter: Steerage Rock, Brimfield, Hampton County. Ownership: Worcester Educational Corp. Inc., non-profit corp. Julie Ramirez, director. Represented (engineering): Agape TV Media. BPET-860725KN. Grant Date: August 9, 1988. Starting Date: Unreported.

Michigan

Battle Creek (Ch. 43)—Grantee: Margaret Miller, 4420 Hughes Rd., Owendale, MI 48754. Phone: 517-678-4264. Technical Facilities: Channel No. 43 (644-650 MHz). Authorized power: 5000-kw max. visual, 500-kw max. aural. Antenna: 1000-ft. above av. terrain, 946-ft. above ground, 1896-ft. above sea level. Latitude 42° 24' 08", Longitude 85° 09' 05". Transmitter: 0.5-mi. S of North Pennfield School, Pennfield Twp. Ownership: Margaret Miller, 100%. Represented (legal): Thomas L. Root, P.C. Represented (engineering): Charles J. Thompson. Grand Rapids-Kalamazoo-Battle Creek ADI. BPCT-850607KN. Grant Date: June 9, 1988. Starting Date: Unreported.

Cadillac (Ch. 33)—WGKI. Grantee: GRK Productions Joint Venture, Box 128, Cadillac, MI 49601. Studio: 202 Stimson St., Cadillac, MI 49601. Phones: 616-775-9813; 616-775-9820. Technical Facilities: Channel No. 33 (584-590 MHz). Authorized power: 61.52-kw max. visual. Antenna: 945-ft. above av. terrain, 584-ft. above ground, 2153-ft. above sea level. Latitude 44° 08' 53", Longitude 85° 20' 45". Transmitter: 6.5-mi. SSE of Cadillac. Ownership: Gary Knapp, pres., 50%; Constance M. Knapp, v.p., 50%. Represented (legal): Reddy, Begley & Martin. Represented (engineering): E. Harold Munn Jr. & Associates Inc. Personnel: Gary Knapp, general manager; Glen Walker, chief engineer; Pat Anderson, news director; Joyce Bassette, program director; Donna Horning, promotion director. Traverse City-Cadillac ADI. BPCT-840813KG. Grant Date: August 7, 1985. Starting Date: September 30, 1989.

Calumet (Ch. 5)—WHTA. Grantee: Hometown Television Inc., No. 1031, 5401 W. Kennedy Blvd., Tampa, FL 33609. Technical Facilities: Channel No. 5 (76-82 MHz). Authorized power: 100-kw visual, 10-kw aural. Antenna: 423-ft. above av. terrain, 121-ft. above ground, 1280-ft. above sea level. Latitude 47° 08' 33", Longitude 88° 34' 37". Transmitter: 0.5-mi. SW of a "T" intersection with Pontiac Rd., Franklin Twp. Requests modification of CP for change to 55-kw max. visual, 1198-ft. above av. terrain, 682-ft. above ground, 2185-ft. above sea level, lat. 47° 02' 08", long. 88° 41' 43", transmitter to 1.35-mi. due W of the Champion Mine. Ownership: Lyle Robert Evans, chmn., 20%; Debra L. McCarthy, pres., 20%; Jerald D. Newman, v.p., 20%; Frank G. Manders, secy., 20%; James D. Newman, treas., 20%. Represented (engineering): Lyle Robert Evans. Marquette ADI. BPCT-831018KG. Grant Date: December 28, 1984. Reinstated: January 22, 1988. Starting Date: Unreported.

Iron Mountain (Ch. 8)—WJIM-TV. Grantee: John R. Powley, 1536 Logan Ave., Altoona, PA 16602. Phone: 814-944-8571. Technical Facilities: Channel No. 8 (180-186 MHz). Authorized power: 2-kw visual. Antenna: 510-ft. above av. terrain, 64-ft. above ground, 1634-ft. above sea level. Latitude 45° 49' 15", Longitude 88° 02' 38". Transmitter: Millie Hill, Iron Mountain. Ownership: John R. Powley, 100%. Represented (legal): Thomas L. Root, P.C. Green Bay-Appleton ADI. BPCT-810121KG. Grant Date: July 15, 1982. Starting Date: Unreported.

Jackson (Ch. 18)—WHTV. Grantee: Jackson TV Co., No. 104, 23642 Calabasas Rd., Calabasas, CA 91302. Technical Facilities: Channel No. 18 (494-500 MHz). Authorized power: 67.6-kw max. visual. Antenna: 269-ft. above av. terrain, 269-ft. above ground, 1253-ft. above sea level. Latitude 42° 13' 16", Longitude 84° 26' 03". Transmitter: 2511 Kirby Rd., Jackson. Ownership: Lawrence Rogow, gen. partner, 95%; Donald S. Wilson, gen. partner, 5%. Rogow has interest in LPTV stations; multiple cable systems operator. Lansing ADI. BPCT-870526KL. Grant Date: November 16, 1987. Starting Date: Unreported.

Lansing (Ch. 53)—WLAJ-TV. Grantee: Benko Bcstg. Co., 1503 Jolly Rd., Okemos, MI 48864. Technical Facilities: Channel No. 53 (704-710 MHz). Authorized power: 1417.1-kw max. & 1151.86-kw horizontal visual, 141.71-kw max. & 115.19-kw horizontal aural. Antenna: 976-ft. above av. terrain, 1009-ft. above ground, 1949-ft. above sea level. Latitude 42° 25' 11.00" Longitude 84° 31' 25.50". Transmitter: Baseline Rd., E of Arland Rd., near Onondaga. Requests modification of CP for change to 933-kw max. visual. Ownership: Chase Television Corp., 70%; Robert P. Benko, pres.-secy., 15%; George E. Benko, 15%. Chase Television Corp. ownership: R. Charles McLavy, pres., 100%. Sale pends. Represented (engineering): E. Harold Munn Jr. & Associates Inc. Lansing ADI. BPCT-790105KF. Grant Date: December 9, 1981. Starting Date: Unreported.

Mississippi

Marquette (Ch. 19)—Grantee: Upper Peninsula Telecasting Corp., 508 Karen Lane, Green Bay, WI 54301. Phone: 414-435-6429. Technical Facilities: Channel No. 19 (500-506 MHz). Authorized power: 1000-kw max. visual, 100-kw max. aural. Antenna: 1041-ft. above av. terrain, 1028-ft. above ground, 2488-ft. above sea level. Latitude 46° 21' 56", Longitude 87° 49' 34". Transmitter: Ross Lake Rd., 2.9-mi. S of intersection of Hwy. 581. Ownership: James L. Tomlin, pres., 25%; Charlyn D. Goodwin, secy., 75%. Represented (legal): McFadden, Evans & Sill. Marquette ADI. BPCT-870331LY. Grant Date: December 6, 1988. Starting Date: Unreported.

Port Huron (Ch. 46)—WSKA. Grantee: Haney Communications, 2405 W. McNichols, Detroit, MI 48221. Phone: 313-862-3302. Technical Facilities: Channel No. 46 (662-668 MHz). Authorized power: 1000-kw max. visual, 100-kw max. aural. Antenna: 1151-ft. above av. terrain, 1200-ft. above ground, 1800-ft. above sea level. Latitude 43° 01' 49", Longitude 82° 27' 40". Transmitter: 0.4-mi. NW from intersection of Lynburner & Krafft Rds., Port Huron. Ownership: Donald L. Haney, gen. partner, 50%; Shirley M. Haney, gen. partner, 50%. Represented (legal): Cohn & Marks. Represented (engineering): Carl E. Smith Consulting Engineers. Detroit ADI. BPCT-830801KG. Grant Date: May 6, 1985. Starting Date: May 1, 1990.

Minnesota

Duluth (Ch. 21)—KRBR. Grantee: Robin C. Brandt, 1012 Third St., Juniata, Altoona, PA 16601. Phone: 814-944-6391. Technical Facilities: Channel No. 21 (512-518 MHz). Authorized power: 960-kw max. visual, 96-kw max. aural. Antenna: 590-ft. above av. terrain, 350-ft. above ground, 1610-ft. above sea level. Latitude 46° 47' 41", Longitude 92° 07' 05". Transmitter: 1603 N. First Ave. W, Duluth. Ownership: Robin C. Brandt, 100%. Brandt is permittee of KRBT(TV) Ch. 17 Missoula, MT; KRBSK(TV), Ch. 34 Spokane, WA. Represented (engineering): John R. Powley. Duluth, MN-Superior, WI ADI. BPCT-860430KF. Grant Date: March 9, 1987. Starting Date: March 1, 1990.

International Falls (Ch. 11)—KFTR-TV. Grantee: Marina D. Leathers, Box 15844, Fort Wayne, IN 46885 5844. Phone: 219-665-6427. Technical Facilities: Channel No. 11 (198-204 MHz). Authorized power: 31.3-kw visual, 6.20-kw aural. Antenna: 348-ft. above av. terrain, 295-ft. above ground, 1470-ft. above sea level. Latitude 48° 34' 19", Longitude 93° 20' 06". Transmitter: 0.18-mi. E of RR track on Van Lynn Rd., International Falls. Ownership: Marina D. Leathers, 100%. Represented (engineering): Electro-Labs. Personnel: M. D. Leathers, general manager. Duluth, MN-Superior, WI ADI. BPCT-860127KH. Grant Date: October 3, 1986. Starting Date: October 20, 1989.

Minneapolis (Ch. 45)—KVBM-TV. Grantee: KVBM Television Inc., 7897 Woodpark Blvd., Woodbury, MN 55125. Phone: 612-496-2033. Technical Facilities: Channel No. 45 (656-662 MHz). Authorized power: 5000-kw max. visual. Antenna: 627-ft. above av. terrain, 630-ft. above ground, 1499-ft. above sea level. Latitude 44° 59' 02", Longitude 93° 12' 13". Transmitter: E of Hennepin & Ramsey counties line & S of Lauderdale. W of railroad tracks & W of 280. Ownership: Daniel Peters, pres., 1%; Sheldon A. Johnson, 99%. Represented (legal): Fisher, Wayland, Cooper & Leader. Represented (engineering): W. Jeffrey Reynolds. Personnel: Daniel Peters, general manager; Lisa Kroehler, creative services. Minneapolis-St. Paul ADI. BPCT-840725KH. Grant Date: October 20, 1986. Starting Date: January 1, 1990.

#Rochester (Ch. 47)—KXLT. Grantee: Halcomm Inc., 1197 Kenilworth Dr., Woodbury, MN 55125. Studio: See KXLI, St. Cloud. Phone: 612-252-0110. Technical Facilities: Channel No. 47 (668-674 MHz). Authorized power: 107.2-kw max. visual, 10.72-kw max. aural. Antenna: 341-ft. above av. terrain, 256-ft. above ground, 1496-ft. above sea level. Latitude 44° 02' 39" Longitude 92° 23' 56". Transmitter: 0.7-mi. SE of Haverhill. Ownership: See KXLI, St. Cloud, MN. Represented (legal): Akin, Gump, Strauss, Hauer & Feld. Represented (engineering): David L. Steel & Associates. Personnel: See KXLI, St. Cloud, MN. Rochester, MN-Mason City, IA-Austin, MN ADI. Began Operation: August 10, 1987. Left air December 1988.

#St. Cloud (Ch. 41)—KXLI. Grantee: Halcomm Inc., 1197 Kenilworth Dr., Woodbury, MN 55125. Studio: 800 St. Germain St., St. Cloud, MN 56301. Correspondence: Box 1776, St. Cloud, MN 56302. Phone: 612-252-0110. Technical Facilities: Channel No. 41 (632-638 MHz). Authorized power: 2770-kw max. visual, 277-kw max. aural. Antenna: Circularly polarized, 1470-ft. above av. terrain, 1499-ft. above ground, 2449-ft. above sea level. Latitude 45° 23' 00" Longitude 93° 42' 30". Transmitter: 3.7-mi. NE of Big Lake. Ownership: Dale W. Lang, pres., 40%; Ronald O. Eikens, v.p.-treas.; Richard Primuth, secy.; Richard Messina, 12.5%; Charles Russel, 12.5%; N. Walter Goins, 12%; John J. Gorra, 11%; John P. Kramer, 3%; Glen Hardyman, 3%; JEMS Partnership, 6%. JEMS Partnership ownership: Edward M. Snider, 80%; Joseph Cohen, 20%. Represented (legal): Akin, Gump, Strauss, Hauer & Feld. Represented (engineering): David L. Steel & Associates. Personnel: Doug McMonagle, general manager; John Munyon, production manager; Diana Fuhrman, operations manager. Minneapolis-St. Paul ADI. Began Operation: November 24, 1982; suspended operation December 15, 1988.

Holly Springs (Ch. 40)—WBUY. Grantee: Sonlight Bcstg. Systems Inc., 814 Calle Vallarte, San Clemente, CA 92672. Technical Facilities: Channel No. 40 (626-632 MHz). Authorized power: 5000-kw max. visual, 500-kw max. aural. Antenna: 1082-ft. above av. terrain, 1008-ft. above ground, 1520-ft. above sea level. Latitude 34° 59' 18", Longitude 89° 24' 22". Transmitter: 6.7-mi. WNW of intersection of Hwys. 7 & 72, near Slayden. Requests modification of CP for change to 814-ft. above av. terrain, 770-ft. above ground, 1220-ft. above sea level, lat. 34° 54' 48", long. 89° 34' 50", transmitter to SW quarter of NW quarter of section 15, Twp. 1 S, Range 4 W. Ownership: Paul F. Crouch Jr., pres.; George V. Turner, secy.-treas. See Trinity Bcstg. Network in Group Ownership of TV Stations. Sonlight also owns WMPV-TV Mobile, AL & permittee of WPGD(TV) Hendersonville, TN. Represented (engineering): Charles J. Thompson. Memphis ADI. BPCT-850607KL. Grant Date: May 16, 1986. Starting Date: August 1, 1989.

McComb (Ch. 28)—Grantee: McComb TV Ltd., Mississippi Ltd. Partnership, Box 489, McComb, MS 39648. Phone: 601-684-1942. Technical Facilities: Channel No. 28 (554-560 MHz). Authorized power: 5000-kw max. visual, 500-kw max. aural. Antenna: 550-ft. above av. terrain, 492-ft. above ground, 922-ft. above sea level. Latitude 31° 16' 45", Longitude 90° 26' 53". Transmitter: Robb St. Extension, Summit. Ownership: Susan T. Dowdy, gen. partner, 33%; Louis Alford, gen. partner, 14%; Phillip D. Brady, gen. partner, 14%; Albert Mack Smith, gen. partner, 14%; J. Wyatt Emmerich, gen. partner, 1%; John O. Emmerich Jr., ltd. partner, 21.60%; Charles Dunagin, ltd. partner, 2.40%. Alford, Brady & Smith have interest in licensees of WMDC-AM-FM Hazlehurst, MS & WAPF & WCCA(FM) McComb, MS. Note: CP grant conditional upon grant of pending applications for assignment of WAPF & WCCA(FM), McComb, MS. The Emmerichs & Dunagin have interest in Commonwealth Venture Systems, licensee of W36AC McComb; applicant for LPTV & interest in newspaper publishing companies. Represented (legal): Gardner, Carton & Douglas. Represented (engineering): Peter V. Gureckis & Associates. Jackson, MS ADI. BPCT-850213KH. Grant Date: May 1, 1986. Starting Date: Unreported.

#Natchez (Ch. 48)—WNTZ. Grantee: MSLA Bcstg. Inc. Studio: 625 Beltline Hwy., Natchez, MS 39120. Technical Facilities: Channel No. 48 (674-680 MHz). Authorized power: 1170-kw max. visual, 120-kw max. aural. Antenna: 1043-ft. above av. terrain, 848-ft. above ground, 1008-ft. above sea level. Latitude 31° 30' 33", Longitude 91° 24' 19". Transmitter: 625 Beltline Hwy., Natchez. Satellite Earth Stations: Comtech, 5-meter C-band; Comtech, 3.8-meter C-band; Pinzone receivers. Ownership: Associated Bcstrs. Inc., 100%, court appointed receiver. Associated Bcstrs. Inc. ownership: Thomas R. Galloway Sr., 90%; Michael Mitchell, 10%. Represented (legal): Thomas L. Root, P.C. Represented (engineering): Peter V. Gureckis & Associates. Personnel: Charles F. Zewe, president. Jackson, MS ADI. BMPCT-850429KI. Grant Date: July 15, 1985. Starting Date: November 16, 1985. Left air 1988.

Missouri

Poplar Bluff (Ch. 55)—KCTP. Grantee: Larry Gene Dare, Box 244G, Rte. 5, Poplar Bluff, MO 63901. Phone: 314-686-2256. Technical Facilities: Channel No. 55 (716-722 MHz). Authorized power: 1000-kw max. visual, 100-kw max. aural. Antenna: 984-ft. above av. terrain, 1004-ft. above ground, 1484-ft. above sea level. Latitude 36° 45' 36", Longitude 90° 38' 51". Transmitter: 16-mi. at 270.55°T from Poplar Bluff. Ownership: Larry Gene Dare. Represented (legal): Vermer, Liipfert, Bernhard, McPherson & Hand. Paducah, KY-Cape Girardeau, MO-Harrisburg-Marion, IL ADI. BPCT-870302KF. Grant Date: January 28, 1986. Starting Date: March 1, 1990.

Montana

Billings (Ch. 6)—Grantee: BHC Assoc., Box 6516, Bozeman, MT 59771. Phone: 406-586-3280. Technical Facilities: Channel No. 6 (82-88 MHz). Authorized power: 100-kw visual, 10-kw aural. Antenna: 479-ft. above av. terrain, 342-ft. above ground, 9930-ft. above sea level. Latitude 45° 46' 04", Longitude 108° 27' 27". Transmitter: 2.5-mi. SE of Billings Post Office on Coburn Rd. Ownership: Thomas A. Curtis, gen. partner, 50%; Daniel W. Coon, ltd. partner, 50%. Curtis & Coon have interest in licensees of KCTZ(TV), Bozeman; KOUS-TV Hardin-Billings; KYUS-TV Miles City, MT; KMMZ(AM) & KZMQ-FM Greybull, WY & LPTVs. Note: Curtis & Coon will divest themselves of interest in KOUS-TV. Represented (engineering): J. R. Middleton. Billings-Hardin ADI. BPCT-860110KG. Grant Date: January 9, 1989. Starting Date: Unreported.

Billings (Ch. 20)—Grantee: Echonet Corp., Box 255, Evergreen, CO 80439. Technical Facilities: Channel No. 20 (506-512 MHz). Authorized power: 5000-kw max. visual, 500-kw max. aural. Antenna: 1960-ft. above av. terrain, 1370-ft. above ground, 5975-ft. above sea level. Latitude 45° 32' 44", Longitude 108° 39' 21". Transmitter: NE of section 29, Twp. 3 S, Range 25 E. Ownership: Charles Ergen, pres., 40%; David M. Drucker, v.p., 20%; Candy M. Ergen, secy.-treas., 40%. Echonet has interest in KJBD(TV), Denver, CO; is permittee of Ch. 33, Anchorage, AK; applicant for new FMs in Odessa, TX & Jackson, WY. Represented (legal): Cole, Raywid & Braverman. Represented (engineering): Richard L. Vega & Associates. Billings-Hardin ADI. BPCT-870212KH. Grant Date: January 7, 1988. Starting Date: Unreported.

Construction Permits—Montana

Missoula (Ch. 17)—KRBT. Grantee: Robin C. Brandt, 1012 Third St., Juniata, Altoona, PA 16601. Phone: 814-944-6391. Technical Facilities: Channel No. 17 (488-494 MHz). Authorized power: 9-kw max. visual, 0.90-kw max. aural. Antenna: 2494-ft. above av. terrain, 100-ft. above ground, 7604-ft. above sea level. Latitude 47° 02' 24", Longitude 113° 59' 00". Transmitter: Big Sky Mountain, Missoula. Ownership: Robin C. Brandt, 100%. Brandt is permittee of KRBR(TV), Duluth, MN; KRKS(TV), Ch. 34 Spokane, WA Missoula ADI. BPCT-8703310C. Grant Date: July 31, 1987. Starting Date: December 1, 1989.

Missoula (Ch. 23)—KLFV. Grantee: Continental Television Network Inc., 118 Sixth St. S, Great Falls, MT 59405. Phone: 406-761-8816. Technical Facilities: Channel No. 23 (524-530 MHz). Authorized power: 3341-kw max. visual. Antenna: 2122-ft. above av. terrain, 269-ft. above ground, 7060-ft. above sea level. Latitude 47° 01' 10", Longitude 114° 00' 48". Transmitter: TV Mountain, approx. 10.56-mi. N of Missoula. Ownership: James Colla, pres., 72.5%; William Cordingley, dir., 12.5%; L. A. Donohue, dir., 12.5%; Penny Adkins, v.p., 2.5%. CTNI is licensee of KTGF-TV Great Falls, MT. Represented (legal): Reddy, Begley & Martin. Represented (engineering): Peter V. Gureckis & Associates. Missoula ADI. BPCT-881130KG. Grant Date: April 12, 1989. Starting Date: Unreported.

Nebraska

Grand Island (Ch. 17)—KTVG. Grantee: Family Bcstg. Co. Inc., 1404 Fifth Ave. SE, Altoona, IA 50009. Studio: 217 N. Locust, Room 308, Grand Island. Phones: 515-967-6228; 402-476-6115. Fax: 402-476-6000. Technical Facilities: Channel No. 17 (488-494 MHz). Authorized power: 1669.6-kw max. visual, 166.9-kw max. aural. Antenna: 861-ft. above av. terrain, 865-ft. above ground, 2935-ft. above sea level. Latitude 41° 09' 12.60" Longitude 98° 43' 38.20". Transmitter: T14N, R12W, NWQ-SWQ, S29, Howard County. Requests modification of CP for change to 620.4-kw max. visual, 721-ft. above av. terrain, 717-ft. above ground, 2726-ft. above sea level, lat. 40° 41' 56", long. 98° 26' 33", transmitter to 2-mi. W of Hwy. 34-281, 4-mi. W of Hansen on County Line Rd. Ownership: Jerry D. Montgomery, pres., 48%; Donna L. Montgomery, secy., 48%; Betty J. Harris, 1%; Peggy Jo Kinden, 1%; Karia Schmidt, 1%. FBC has interest in KKFT, Ch. 20 Fort Scott, KS; Ch. 48, Cedar Rapids, IA. Represented (legal): Miller & Fields, P.C. Represented (engineering): Gary M. McGlothlin. Personnel: Jerry D. Montgomery, general manager; Steve Kafka, station manager; Ron Leppig, general sales manager; Donna Montgomery, business manager. Lincoln-Hastings-Keamey ADI. BPCT-840601KF. Grant Date: February 27, 1988. Starting Date: November 1, 1989.

Omaha (Ch. 15)—Grantee: Mid-America Bcstg. Inc., 111 S. Second St., Norfolk, NE 68701. Correspondence: Box 217, Thayer, KS 66776. Phone: 202-833-5678. Technical Facilities: Channel No. 15 (476-482 MHz). Authorized power: 5000-kw max. visual, 500-kw max. aural. Antenna: 1077-ft. above av. terrain, 1032-ft. above ground, 2252-ft. above sea level. Latitude 41° 08' 41.50", Longitude 96° 16' 12.00". Transmitter: 1.2-mi. WNW of Gretna. Ownership: Larry D. Hudson, pres., 58%; Larry P. Thompson, v.p., 6%; Dean M. Coe, v.p., 6%; Cale W. Hudson, secy.-treas., 29%; Teri L. Tharp, 1%. Represented (legal): Leo I. George. Represented (engineering): Stanley P. Lapin (Westport, CT). Omaha ADI. BPCT-791026KN. Grant Date: November 17, 1988. Starting Date: Unreported.

Nevada

Las Vegas (Ch. 33)—KFBT. Grantee: Channel 33 Inc., 3840 S. Jones Blvd., Las Vegas, NV 89103. Studio: 3840 S. Jones Blvd., Las Vegas, NV 89103. Phone: 702-873-0033. Fax: 702-873-6192. Technical Facilities: Channel No. 33 (584-590 MHz). Authorized power: 1349-kw max. visual. Antenna: 1906-ft. above av. terrain, 174-ft. above ground, 4494-ft. above sea level. Latitude 35° 56' 44", Longitude 115° 02' 31". Transmitter: 1.03-mi. NE of Black Mountain. Ownership: Dan Koker, 85%; Lawrence G. DePaulis, 15%. Represented (sales): Landin Media Sales. Represented (legal): Fletcher, Heald & Hildreth. Represented (engineering): Mel Freedman. Personnel: Dan McGrath, general manager; James Scott, general sales manager; Sam Sumner, chief engineer; Cindy Smith, program & promotion director. Las Vegas ADI. BPCT-850125KI. Grant Date: October 1, 1986. Began Operation: August 1, 1989.

New Hampshire

Berlin (Ch. 40 ETV)—WED8-TV. Grantee: U. of New Hampshire, Box 1100, Durham, NH 03824. Phone: 603-868-1100. Technical Facilities: Channel No. 40 (626-632 MHz). Authorized power: 10.5-kw visual, 2.09-kw aural. Antenna: 300-ft. above av. terrain, 117-ft. above ground, 2437-ft. above sea level. Latitude 44° 22' 16", Longitude 71° 12' 53". Ownership: See WENH, Durham, NH. Began operation: March 18, 1968. Left air. Starting date: Unreported.

Concord (Ch. 21)—WNHT. Licensee: The Flatley Co., 81 Hall St., Concord, NH 03301. Studio: 21 Media Park, Concord, NH 03301. Correspondence: Box 2100, Concord, NH 03302-2100. Phone: 603-225-2100. Fax: 603-225-9235. Technical Facilities: Channel No. 21 (512-518 MHz). Authorized power: 1845-kw max. & 1334-kw horizontal visual, 185-kw max. & 133.70-kw horizontal aural. Antenna: 1133-ft. above av. terrain, 299-ft. above ground, 1712-ft. above sea level. Latitude 43° 11' 14", Longitude 71° 19' 11.50". Transmitter: Fort Mountain, 2.68-mi S of Hwy. 4, 2.72-mi. W of Pleasant Lake, near Gossville. Satellite Earth Stations: Scientific-Atlanta, 5-meter C-band; Vertex, 4.6-meter Ku-band; Paracclipse, 3-meter C-band; M/A-Com, Scientific-Atlanta, Wagner receivers. News Service: AP. Ownership: Thomas J. Flatley, 100%. Flatley owns WSYT, Syracuse, NY. Represented (legal): Sutherland, Asbill & Brennan. Boston ADI. BPCT-800721KF. Grant Date: April 15, 1981. Starting Date: April 16, 1984. Left air: March 31, 1989.

New Jersey

Atlantic City (Ch. 62)—WACI. Grantee: Garden State Communications, Suite 503, 400 W. Horlter St., Philadelphia, PA 19119. Phone: 215-848-9471. Technical Facilities: Channel No. 62 (758-764 MHz). Authorized power: 5000-kw visual, 500-kw aural. Antenna: 466-ft. above av. terrain, 477-ft. above ground, 482-ft. above sea level. Latitude 39° 22' 20.80", Longitude 74° 25' 47.00". Transmitter: 655 Abescen Blvd., Atlantic City. Ownership: Gloria Penn Easton, general partner, 51%; Dr. Robert J. Rutland, limited partner, 10%; Dr. Helen O. Dickens, ltd. partner, 10%; Lowell Mann, ltd. partner, 10%; Harry Rivkin, ltd. partner, 10%. Represented (legal): David E. Honig. Represented (engineering): Lechman & Johnson Inc. Philadelphia ADI. BPCT-860410KM. Grant Date: September 9, 1987. Starting Date: Unreported.

Burlington (Ch. 48)—WGTW. Grantee: Brunson Communications Inc., 2018 Dennison St., Baltimore, MD 21216. Phone: 301-367-9322. Technical Facilities: Channel No. 48 (674-680 MHz). Authorized power: 2340-kw max. visual, 234-kw max. aural. Antenna: 1100-ft. above av. terrain, 1079-ft. above ground, 1332-ft. above sea level. Latitude 40° 02' 35.50", Longitude 75° 14' 32.50". Transmitter: Umbria St. near Domino Lane, Roxborough. Ownership: Dorothy E. Brunson, pres., 100%; Clyde Porter, v.p.; Marshall H. Strickland, v.p.; Naomi Porter, secy.-treas. Brunson Communications Inc. owns licensees of WEBB(AM) Baltimore, MD & WIGO(AM), Atlanta, GA. Represented (engineering): Warren Only Associates. Philadelphia ADI. BPCT-840104KL. Grant Date: February 20, 1987. Starting Date: April 1, 1990.

West Milford (Ch. 66 ETV)—WFME-TV. Grantee: Family Stations Inc., 290 Hegenberger Rd., Oakland, CA 94621. Phone: 415-568-6200. Technical Facilities: Channel No. 66 (782-788 MHz). Authorized power: 5000-kw max. visual. Antenna: 2000-ft. above av. terrain, 1481-ft. above ground, 2585-ft. above sea level. Latitude 41° 05' 19", Longitude 74° 14' 08". Transmitter: 1.5-mi. SSE of Ringwood. Requests modification of CP for change to 24-kw max. visual, 711-ft. above av. terrain, 134-ft. above ground, 1294-ft. above sea level, lat. 41° 07' 14", long. 74° 12' 03", transmitter to Bald Mountain, near Mahwah. Ownership: Family Stations Inc., non-profit corp. Principals: Harold Camping, pres.; Scott L. Smith, v.p.-asst. secy.; Richard Van Dyk, secy.-treas. Family Stations also owns FM & AM stations. Represented (legal): Fletcher, Heald & Hildreth. Represented (engineering): Robert A. Jones Consulting Engineers. BPET-860212KJ. Grant Date: March 30, 1988. Starting Date: May 1, 1990.

New Mexico

Carlsbad (Ch. 25)—KDIR-TV. Grantee: Dean C. Engstrom, 12334 Summerport Lane, Windermere, FL 32786. Phone: 305-656-1992. Technical Facilities: Channel No. 25 (536-542 MHz). Authorized power: 1399.6-kw max. visual, 139.96-kw max. aural. Antenna: 184-ft. above av. terrain, 279-ft. above ground, 3363-ft. above sea level. Latitude 32° 24' 20" Longitude 104° 11' 21". Transmitter: 2.55-mi. SE of Carlsbad Center. Ownership: Dean C. Engstrom, 100%. Engstrom has interest in KOIA-TV Ottumwa, IA. Albuquerque ADI. BPCT-861119KR. Grant Date: December 21, 1988. Starting Date: January 1, 1990.

Hobbs (Ch. 29)—KHFT. Grantee: Hobbs Family Television, a General Partnership, 5701 N. Dal Paso, Hobbs, NM 88240. Technical Facilities: Channel No. 29 (560-566 MHz). Authorized power: 8-kw visual, 0.80-kw aural. Antenna: 522-ft. above av. terrain, 508-ft. above ground, 4128-ft. above sea level. Latitude 32° 43' 28", Longitude 103° 05' 46". Transmitter: 2.9-mi. E of Hobbs on Marland Dr. Ownership: Warren Electronic Systems, 74.5%; Lowell Payton, 25.5%. WES ownership: E. Alex Blomherth, Ted Karam, Pete E. M. Warren III & George C. Wayne, dirs., 100% jointly. Represented (legal): McCampbell & Young. Represented (engineering): Sterling Communications Inc. Roswell ADI. BPCT-811224KI. Grant Date: February 7, 1983. Starting Date: January 1, 1989.

New York

Batavia (Ch. 51)—Grantee: Pulsar Video Inc., 9384 Shepard Rd., Batavia, NY 14020. Phone: 716-343-2835. Technical Facilities: Channel No. 51 (692-698 MHz). Authorized power: 5000-kw max. visual, 500-kw max. aural. Antenna: 1000-ft. above av. terrain, 1100-ft. above ground, 2080-ft. above sea level. Latitude 42° 50' 46", Longitude 78° 01' 38". Transmitter: Near intersection of Silver Lake & Old Lake Rds., approx. 0.2-mi. S of Spragues Corner. Ownership: William R. Fortunato, 100%. Represented (legal): Southland, Powell & Taylor. Represented (engineering): Lechman & Johnson. Buffalo ADI. BPCT-851017KI. Grant Date: November 17, 1988. Starting Date: Unreported.

Corning (Ch. 48)—Grantee: Rural New York Bcstg., Box 25, RD 2, Addison, NY 14801. Phone: 607-359-2183. Technical Facilities: Channel No. 48 (674-680 MHz). Authorized power: 1000-kw max. visual. Antenna: 781-ft. above av. terrain, 482-ft. above ground, 2221-ft. above sea level. Latitude 42° 02' 29", Longitude 77° 15' 18". Transmitter: Hamilton Rd., 3.8-mi. E from Borden. Ownership: David W. Rinehart, 100%. Sale pending to Dr. Robert Walker. Represented (legal): Gammon & Grange. Represented (engineering): Sellmeyer & Kramer Inc. Elmira ADI. BPCT-870610KM. Grant Date: March 31, 1988. Starting Date: Unreported.

Ithaca (Ch. 52)—WACA. Grantee: Ithaca TV Assoc., Box 95, Syracuse, NY 13250. Technical Facilities: Channel No. 52 (698-704 MHz). Authorized power: 81.3-kw max. visual, 8.13-kw max. aural. Antenna: 660-ft. above av. terrain, 497-ft. above ground, 1982-ft. above sea level. Latitude 42° 22' 00", Longitude 76° 36' 25". Transmitter: Prottis Hill Rd., Newfield. Requests modification of CP for change to 74.6-kw max. visual, 833-ft. above av. terrain, 289-ft. above ground, 2070-ft. above sea level, lat. 42° 27' 54", long. 76° 22' 23", transmitter to Mount Pleasant Rd., Dryden, Tompkins County. Ownership: Craig L. Fox, gen. partner, 38%; Peter Rydell, gen. partner, 37%; Kenneth Horowitz, gen. partner, 25%. For other interests, see Craig Fox Group in Group Ownership of TV Stations. Represented (legal): Fisher, Wayland, Cooper & Leader. Syracuse ADI. BPCT-820510KZ. Grant Date: October 22, 1987. Starting Date: May 1, 1990.

Syracuse (Ch. 43)—WSNR-TV. Grantee: Salt of the Earth Bcstg. Ltd., Box 203A, Rte. 1, Castleton, VA 22716. Phone: 703-937-4800. Technical Facilities: Channel No. 43 (644-650 MHz). Authorized power: 17.8-kw max. visual, 115-ft. above av. terrain, 125-ft. above ground, 676-ft. above sea level. Latitude 43° 03' 33", Longitude 76° 08' 10". Transmitter: 989 James St., Syracuse. Ownership: James L. Oyster, pres. Syracuse ADI. BPCT-870324KK. Grant Date: July 29, 1987. Starting Date: Late 1989.

Syracuse (Ch. 56)—WSKP. Grantee: S.K.P. Bcstg. Inc., 71 Blanchard Rd., Easton, CT 06612. Phone: 203-372-8338. Technical Facilities: Channel No. 56 (722-728 MHz). Authorized power: 1000-kw max. visual, 100-kw max. aural. Antenna: 326-ft. above av. terrain, 349-ft. above ground, 754-ft. above sea level. Latitude 43° 10' 46", Longitude 76° 20' 19". Transmitter: Smokey Hollow Rd., Lysander. Ownership: Susan K. Panisch, 100%. Represented (engineering): Craig L. Fox. Syracuse ADI. BPCT-850211KF. Grant Date: April 20, 1987. Starting Date: Unreported.

North Carolina

Greenville (Ch. 14)—Grantee: Karl Holbrook Stoll, 15153 Red Cedar Dr., Burtonsville, MD 20866. Phone: 301-460-7805. 5000-kw max. visual. Antenna: 1499-ft. above av. terrain, 1493-ft. above ground, 1535-ft. above sea level. Latitude 35° 26' 54", Longitude 77° 22' 11". Transmitter: 0.11-mi. W of State Rd. 1724, 6.2-mi. from Ayden at 120°. Ownership: Karl Holbrook Stoll, 100%. Represented (legal): Wilkinson, Barker, Knauer & Quinn. Represented (engineering): du Treil, Lundin & Rackley. Greenville-New Bern-Washington ADI. BPCT-871112KF. Grant Date: November 11, 1988. Starting Date: Unreported.

Greenville (Ch. 38)—WGTJ. Grantee: Community Services Telecasters Inc., 222 New St., New Bern, NC 25650. Technical Facilities: Channel No. 38 (614-620 MHz). Authorized power: 5000-kw max. visual, 500-kw max. aural. Antenna: 474-ft. above av. terrain, 470-ft. above ground, 513-ft. above sea level. Latitude 35° 27' 25", Longitude 77° 12' 21". Transmitter: 3.25-mi. NE of Shelmerdine. Requests modification of CP for change to 1062-kw max. visual, 719-ft. above av. terrain, 722-ft. above ground, 748-ft. above sea level, lat. 35° 22' 18", long. 77° 24' 04", transmitter to State Rd. 118, 2-mi. E of Grifton, Pitt County. Ownership: Athene B. Bunn, pres.; LaRhe M. Vestal, v.p.; Thalius J. Markham, secy.-treas. Represented (legal): Thomas A. Hart. Represented (engineering): Broadcast Technical Services. Greenville-New Bern-Washington ADI. BPCT-850426KM. Grant Date: September 30, 1986. Starting Date: Unreported.

Jacksonville (Ch. 35)—WJAE. Grantee: William Munden, 2112 Arendell St., Morehead City, NC 28557. Technical Facilities: Channel No. 35 (596-602 MHz). Authorized power: 1140-kw max. visual, 114-kw max. aural. Antenna: 870-ft. above av. terrain, 858-ft. above ground, 903-ft. above sea level. Latitude 35° 02' 27", Longitude 77° 21' 11". Transmitter: W of Hwy. 58, 1.8-mi. S of Trenton. Requests modification of CP for change to 1865-kw max. visual, 820-ft. above av. terrain, 820-ft. above ground, 840-ft. above sea level, lat. 34° 37' 26", long. 77° 49' 58", transmitter to State Rd. 1318, 11-mi. NE of Burgaw. Ownership: William Munden, 100%. Represented (legal): Gordon & Healy, Chartered. Represented (engineering): Robert L. Purcell Associates Inc. Greenville-New Bern-Washington ADI. BPCT-860304KE. Grant Date: February 10, 1987. Starting Date: December 1, 1989.

Kannapolis (Ch. 64)—Grantee: Community Action Communications Inc., Suite 418, Uptain Bldg., Chattanooga, TN 37411. Technical Facilities: Channel No. 64 (770-776 MHz). Authorized power: 2588-kw max. visual. Antenna: 1352-ft. above av. terrain, 1358-ft. above ground, 2008-ft. above sea level. Latitude 35° 15' 05", Longitude 80° 41' 15". Transmitter: Reedy Creek & State Rte. 2826. Ownership: Truth Temple Inc., 100%. Principals: Joel Fowler Jr., pres.; Floyd Fry Jr., v.p.; Sharon Powell, secy.; Dick Shoff, treas. Charlotte ADI. BPCT-800516KQ. Grant Date: April 18, 1988. Starting Date: Unreported.

Manteo (Ch. 4)—Grantee: Manteo TV Assoc., 5956-C Hamilton Rd., Columbus, GA 31908. Phone: 404-576-4488. Technical Facilities: Channel No. 4 (66-72 MHz). Authorized power: 100-kw visual. Antenna: 466-ft. above av. terrain, 456-ft. above ground, 466-ft. above sea level. Latitude 36° 05' 19", Longitude 75° 47' 50". Transmitter: 0.7-mi. N of Point Harbor, Currituck County. Ownership: J. Andrew Sugg, gen. partner, 40%; Wallace R. Walls Sr., ltd. partner, 28%; Ken Clay, ltd. partner, 5%; Weaver Jordan, ltd. partner, 5%; Paul D. Brewer, ltd. partner, 5%; Gene Killingsworth, ltd. partner, 5%; Brian Connolly, ltd. partner, 5%; Wade C. Hill, ltd. partner, 5%. Walls has interest in applicant for Ch. 22 Tuskegee, AL. Represented (engineering): D. L. Mardey & Associates Inc. Norfolk-Portsmouth-Newport News-Hampton ADI. BPCT-870616KJ. Grant Date: February 22, 1989. Starting Date: Unreported.

Morehead City (Ch. 8)—WFLX. Grantee: Local Television Assoc. Inc., Box 1143, Beaufort, NC 28516. Phones: 919-728-7781; 919-726-4131. Technical Facilities: Channel No. 8 (180-186 MHz). Authorized power: 316-kw max. visual, 31.6-kw max. aural. Antenna: 817-ft. above av. terrain, 810-ft. above ground, 817-ft. above sea level. Latitude 34° 52' 53", Longitude 76° 30' 23". Transmitter: Open Grounds Farm, approx. 5.5-mi. NW of Stacy. Ownership: John W. Gainey III, pres., 45%; Clawson A. Hicks, v.p., 45%; Frederick J. McClune, secy.-treas., 10%. Represented (legal): Fisher, Wayland, Cooper & Leader. Represented (engineering): Lawrence Behr & Associates Inc. Personnel: Frederick McCune, general manager; LaRhe Vestal, station manager. Greenville-New Bern-Washington ADI. BPCT-860328KK. Grant Date: March 12, 1989. Starting Date: November 1, 1989.

Morganton (Ch. 23)—Grantee: GNOL Bcstg. Inc., 2205 Garden Isle Ave., Irving, TX 75060. Phone: 214-986-9443. Technical Facilities: Channel No. 23 (524-530 MHz). Authorized power: 1500-kw max. visual, 150-kw max. aural. Antenna: 1109-ft. above av. terrain, 431-ft. above ground, 2173-ft. above sea level. Latitude 35° 39' 27", Longitude 81° 24' 24". Transmitter: Atop Baker Mountain, 6.5-mi. SW of Hickory. Ownership: Thomas E. S. Long Jr., 100%. Charlotte ADI. BPCT-861030KG. Grant Date: February 28, 1989. Starting Date: Unreported.

Wilson (Ch. 30)—WWRD. Grantee: Channel 30 Telecasters Ltd. Partnership, Box 586, Durham, NC 27702. Technical Facilities: Channel No. 30 (566-572 MHz). Authorized power: 1830-kw max. visual. Antenna: 1768-ft. above av. terrain, 1739-ft. above ground, 1982-ft. above sea level. Latitude 35° 49' 53", Longitude 78° 08' 50". Transmitter: Hwy. 1130, 0.5-mi. W of intersection with Hwy. 1106, near Middlesex. Ownership: Wilson Telecasters Inc., gen. partner, 10%; Robinson O. Everett, ltd. partner, 45%; Katherine R. Everett, ltd. partner, 45%. Wilson Telecasters Inc. ownership: Benjamin T. Perry III, gen. partner, 20%; American Telecasters Inc., gen. partner, 1%; American Telecasters Inc., ltd. partner, 79%. See the Everetts in Group Ownership of TV Stations. Represented (legal): Thomas L. Root, P.C. Represented (engineering): Robert L. Littler II. Raleigh-Durham ADI. BPCT-840119KG. Grant Date: January 16, 1985. Starting Date: Unreported.

Ohio

#Portsmouth (Ch. 30)—WUXA. Grantee: Television Properties Inc., 923 1/2 Findlay St., Portsmouth, OH 45662. Studio: 923 1/2 Findlay St., Portsmouth, OH 45662. Phone: 614-354-3030. Technical Facilities: Channel No. 30 (566-572 MHz). Authorized power: 1353-kw max. visual, 135-kw max. aural. Antenna: 778-ft. above av. terrain, 851-ft. above ground, 1947-ft. above sea level. Latitude 38° 45' 42", Longitude 83° 03' 41". Transmitter: Navoo Pond Creek Rd., West Portsmouth. News Service: CNN. Ownership: Kenneth W. Russell, pres., 100%; Pearl G. Russell, secy. Represented (engineering): Consolidated Communications Inc. Personnel: Tom Watson, general manager; Frank Walls, chief engineer; Don Moore, program & promotion director. Charleston-Huntington ADI. BMPCT-870515KQ. Grant Date: November 10, 1987. Began Operation: May 8, 1988; left air 1989.

Oklahoma

Enid (Ch. 20)—Grantee: G & D Communications Inc., Suite 850, 1627 Eye St. NW, Washington, DC 20006. Phone: 202-223-3366. Technical Facilities: Channel No. 20 (506-512 MHz). Authorized power: 141-kw max. visual, 14.10-kw max. aural. Antenna: 445-ft. above av. terrain, 333-ft. above ground, 1673-ft. above sea level. Latitude 36° 28' 35", Longitude 97° 53' 52". Transmitter: 1-mi. N & 1.5-mi. W of intersection of Rtes. 81 & 45. Ownership: Jordan H. Goldman, pres., 47.5%; Ronald I. Dozoretz, v.p., 47.5%; Nancy Cherry, treas.-asst. secy., 5%. G & D Communications Inc.: GDCl is permittee of Ch. 9 Flagstaff, AZ & Ch. 36 Paris, TX. Represented (legal): McFadden, Evans & Sill. Represented (engineering): Richard L. Biby. Oklahoma City ADI. BPCT-870112KE. Grant Date: October 5, 1987. Starting Date: June 1, 1990.

Lawton (Ch. 45)—Grantee: Barton W. Ratliff, Box 1547, Duncan, OK 73534. Phone: 405-255-7419. Technical Facilities: Channel No. 45 (656-662 MHz). Authorized power: 5000-kw max. visual. Antenna: 430-ft. above av. terrain, 298-ft. above ground, 1548-ft. above sea level. Latitude 34° 36' 07", Longitude 98° 16' 25". Transmitter: 5.3-mi. E of Lawton, approx. 0.5-mi. W of Hwy. 65. Ownership: Barton W. Ratliff, 100%. Represented (legal): Bechtel, Borsari, Cole & Paxson. Represented (engineering): Broadcast Technical Inc. Wichita Falls, TX-Lawton, OK ADI. BPCT-870421KH. Grant Date: July 7, 1988. Starting Date: Unreported.

Oklahoma City (Ch. 62)—KMNZ. Grantee: Mendoza Bcstg. Ltd. Partnership, 5319 McKinley, Oklahoma City, OK 73109. Phone: 405-638-4286. Technical Facilities: Channel No. 62 (758-764 MHz). Authorized power: 5000-kw max. visual, 500-kw max. aural. Antenna: 1019-ft. above av. terrain, 1022-ft. above ground, 2172-ft. above sea level. Latitude 35° 33' 05", Longitude 97° 29' 34". Transmitter: Between Britton & Wilshire, Oklahoma City. Requests modification of CP for change to 500-kw max. visual, 50-kw max. aural, 500-ft. above av. terrain, 522-ft. above ground, 1678-ft. above sea level, lat. 35° 33' 59", long. 97° 28' 28". Transmitter to 2233 E. Britton, Oklahoma City. Ownership: Richard Mendoza, gen. partner, 10%; Carlos Ortiz, ltd. partner, 55%; Bond Cosby, ltd. partner, 35%. Ortiz has interest in WUJA(TV) Caguas, PR. Represented (engineering): Carlos Ortiz. Oklahoma City ADI. BPCT-850215K2. Grant Date: January 23, 1986. Starting Date: Late 1989.

Construction Permits—Oklahoma

Okmulgee (Ch. 44)—KGLB-TV. Grantee: KGLB Television Inc., 2011 Park View Dr., Okmulgee, OK 74447. Phone: 918-756-1800. Technical Facilities: Channel No. 44 (650-656 MHz). Authorized power: 2796.8-kw max. visual, 559.4-kw max. aural. Antenna: 1251-ft. above av. terrain, 1223-ft. above ground, 1951-ft. above sea level. Latitude 35° 44' 57", Longitude 95° 50' 05". Transmitter: 9-mi. NE of Okmulgee. Requests modification of CP for change to 11.3-kw max. visual, 392-ft. above ground, lat. 35° 36' 31", long. 95° 58' 19", transmitter to existing tower, Okmulgee. Ownership: James Robert Brewer, pres., 50%; Robert L. Hollis, v.p., 50%; LaRue G. Brewer, secy.; Gloria Hollis, treas. Represented (legal): Eugene T. Smith. Represented (engineering): Tabcon Inc. Tulsa ADI. BPCT-860509KF. Grant Date: January 30, 1987. Starting Date: Late 1989.

Oregon

Eugene (Ch. 28 ETV)—Grantee: State of Oregon Commission on Public Bcstg., 7140 S. Macadam Ave., Portland, OR 97219. Phone: 503-293-1900. Technical Facilities: Channel No. 28 (554-560 MHz). Authorized power: 391-kw max. visual. Antenna: 911-ft. above av. terrain, 267-ft. above ground, 1567-ft. above sea level. Latitude 44° 00' 06", Longitude 123° 06' 48". Transmitter: 4545 Blanton Rd., Eugene. Ownership: Oregon Commission on Public Bcstg. Principal: William Findley, chmn. BPET-880425KE. Grant Date: October 27, 1988. Starting Date: 1990.

Eugene (Ch. 34)—KEVU. Grantee: Telecasters of Eugene Inc., 2624 College Ave., Modesto, CA 95350. Phone: 209-521-5702. Technical Facilities: Channel No. 34 (590-596 MHz). Authorized power: 4444-kw max. visual, 444-kw max. aural. Antenna: 1050-ft. above av. terrain, 400-ft. above ground, 1700-ft. above sea level. Latitude 44° 00' 05", Longitude 123° 06' 48". Transmitter: Mountain Ridge Antenna Farm, SW of Eugene. Ownership: Paul Palaquelos, pres., 50%; Consuelo Palaquelos, secy., 50%. Represented (legal): Miller & Fields, P.C. Represented (engineering): Cecil Lynch. Eugene ADI. BPCT-860711KE. Grant Date: June 4, 1987. Starting Date: Unreported.

Klamath Falls (Ch. 31)—KDKF. Grantee: Sunshine Television Inc., 1090 Knutson Ave., Medford, OR 97504. Phone: 503-773-1212. Technical Facilities: Channel No. 31 (572-578 MHz). Authorized power: 6-kw max. visual. Antenna: 2267-ft. above av. terrain, 145-ft. above ground, 6579-ft. above sea level. Latitude 42° 05' 50.10", Longitude 121° 37' 59.10". Transmitter: Stukel Mountain, Merrill County. Ownership: Love Broadcasting Co. See Group Ownership of TV Stations. Represented (legal): Fletcher, Heald & Hildreth. Represented (engineering): McClanathan & Associates Inc. Personnel: Keith Lollis, general manager; Roger Bird, general sales manager; Jonathan Piff, local sales manager; Rick Carrara, chief engineer; Renard Maiuri, news director; Larry Black, promotion director; Doug La Feve, business manager. Medford ADI. BPCT-860728KL. Grant Date: September 12, 1988. Starting Date: October 15, 1989.

Portland (Ch. 24)—KTDZ-TV. Grantee: National Minority TV Inc., Box C-11949, Santa Ana, CA 92711. Studio: 432 N.E. 74th Ave., Portland, OR 97213. Phone: 714-832-2950. Telex: 714-730-3568. Technical Facilities: Channel No. 24 (530-536 MHz). Authorized power: 2710-kw max. visual, 500-kw max. aural. Antenna: 1519-ft. above av. terrain, 758-ft. above ground, 1814-ft. above sea level. Latitude 45° 30' 58", Longitude 122° 43' 59". Transmitter: 5516 S. W. Barnes Rd., Portland. Ownership: National Minority TV Inc., 100%. Principals: Paul F. Crouch, pres.; P. Jane Duff, v.p.-asst. secy.; Phillip David Espinoza, treas. NMTV owns permittee of KMLM(TV) Odessa, TX. For Crouch's other interests, see Trinity Bcstg. Network Inc. in Group Ownership of TV Stations. Represented (legal): May & Dunne, Chartered. Represented (engineering): Moffet, Larson & Johnson Inc. Portland, OR ADI. BPCT-5200. Grant Date: August 13, 1982. Starting Date: December 1, 1989.

Portland (Ch. 40)—KCVF. Grantee: Cascade Video of Oregon Ltd., Suite 605, 703 Broadway, Vancouver, WA 98660. Phone: 206-693-2886. Fax: 503-285-3736. Technical Facilities: Channel No. 40 (626-632 MHz). Authorized power: 5000-kw max. visual, 500-kw max. aural. Antenna: 1780-ft. above av. terrain, 909-ft. above ground, 2049-ft. above sea level. Latitude 45° 31' 25.10", Longitude 122° 44' 55.80". Transmitter: 433 N.W. Skyline Blvd., Portland. Ownership: Cascade Video Inc., gen. partner, 20%; Cascade Video Inc., ltd. partner, 45%; Ralph D. Schlesinger, ltd. partner, 5%; H. A. Anderson, ltd. partner, 5%; Clifford B. Alterman, ltd. partner, 2.5%; W. S. Aman, ltd. partner, 2.5%; 15% reserved for management. Cascade Video Inc. ownership: Thomas P. Moyer, chmn.-pres., 100%; Clifford B. Alterman, secy. Represented (legal): Verner, Lipfert, Bernhard, McPherson & Hand. Represented (engineering): McClanathan & Associates. Personnel: Thomas P. Moyer, general manager. Portland, OR ADI. BPCT-811019KG. Grant Date: October 14, 1986. Starting Date: Unreported.

Pennsylvania

Bethlehem (Ch. 60)—WBPH-TV. Grantee: Sonshine Family TV Inc., 483 Woodland Rd., Walnutport, PA 18058. Phone: 215-767-7144. Technical Facilities: Channel No. 60 (746-752 MHz). Authorized power: 5000-kw max. visual, 500-kw max. aural. Antenna: 1482-ft. above av. terrain, 974-ft. above ground, 1974-ft. above sea level. Latitude 40° 34' 02", Longitude 75° 26' 05". Transmitter: East Rock Rd., Bethlehem. Ownership: Patricia F. Huber, pres., 100%. Represented (legal): Barnett & Alagia. Represented (engineering): Advanced Video Technology Inc. Philadelphia ADI. BPCT-850812KG. Grant Date: November 3, 1986. Starting Date: March 21, 1990.

Philadelphia (Ch. 35 ETV)—WYBE. Grantee: Independence Public Media of Philadelphia Inc, 4101 Kelly Dr., Philadelphia, PA 19129. Correspondence: 25 Nippon St., Philadelphia, PA 19129. Phone: 215-951-0318; 215-951-0319. Fax: 215-248-1777. Technical Facilities: Channel No. 35 (596-602 MHz). Authorized power: 523.6-kw max. visual. Antenna: 932-ft. above av. terrain, 919-ft. above ground, 1145-ft. above sea level. Latitude 40° 02' 26", Longitude 75° 14' 20". Transmitter: E of Domino Lane, Philadelphia. Ownership: Independence Public Media of Philadelphia Inc., non-profit corp. Principals: Patricia Watkins, pres.; Ken Sleeman, v.p.; Linda Blackaby, secy. Represented (legal): Cohn & Marks. Personnel: Aaron Ezekiel, general manager; John Vermile, associate general manager. BPET-830801KP. Grant Date: February 8, 1984. Starting Date: December 1, 1989.

Scranton (Ch. 64)—WSWB-TV. Grantee: Ehrhardt Bcstg., Cedar Ave. & Orchard St., Scranton, PA 18505. Phones: 717-342-8363; 717-969-9792. Technical Facilities: Channel No. 64 (770-776 MHz). Authorized power: 5000-kw visual, 500-kw aural. Antenna: 977-ft. above av. terrain, 226-ft. above ground, 2326-ft. above sea level. Latitude 41° 11' 59", Longitude 75° 49' 03". Transmitter: Wyoming Mountain, Bear Creek Twp., 4.6-mi. SE of Wilkes-Barre. Requests modification of CP for change to 8-kw max. visual, 1227-ft. above av. terrain, 394-ft. above ground, 2398-ft. above sea level, lat. 41° 26' 09", long. 75° 43' 33", transmitter to top of Bald Mountain, 3.8-mi. ESE of Scranton. Ownership: Ted H. Ehrhardt Jr., 100%. Represented (legal): Schwartz, Woods & Miller. Represented (engineering): Arthur K. Peters Consulting Engineers. Personnel: Ted H. Ehrhardt, general manager; Richard J. Frankovsky, chief engineer. Wilkes-Barre-Scranton ADI. BPCT-870616KH. Grant Date: May 5, 1988. Starting Date: November 1, 1989.

Williamsport (Ch. 53)—Grantee: Williamsport TV Assoc., 51 Academy Place, Canandaigua, NY 14424. Phone: 716-394-2795. Technical Facilities: Channel No. 53 (704-710 MHz). Authorized power: 6.40000-kw max. visual. Antenna: 1109-ft. above av. terrain, 486-ft. above ground, 2106-ft. above sea level. Latitude 41° 11' 57", Longitude 77° 07' 38". Transmitter: Bald Eagle Mountain, Batstress/Susquehanna Twp., Lycoming County. Ownership: Russell Kimble, gen. partner, 100%. Kimble has interest in licensee of WQNY-FM Ithaca, NY; applicant for new FM Honolulu, HI; LPTV stations. Represented (legal): James L. Oyster. Wilkes-Barre-Scranton ADI. BPCT-870327KL. Grant Date: January 27, 1988. Starting Date: Unreported.

Rhode Island

Block Island (Ch. 69)—WOST-TV. Grantee: Offshore Bcstg., Box 515, Pocasset, MA 02559. Phone: 617-564-5473. Technical Facilities: Channel No. 69 (800-806 MHz). Authorized power: 5000-kw max. visual, 500-kw max. aural. Antenna: 1137-ft. above av. terrain, 1014-ft. above ground, 1524-ft. above sea level. Latitude 41° 40' 02", Longitude 71° 42' 43". Transmitter: 1.7-mi. SSW of Summit, 0.8-mi. W of Hwy. 102, near Summit. Requests modification of CP for change to 17.7-kw max. visual, 125-ft. above av. terrain, 125-ft. above ground, 128-ft. above sea level, lat. 41° 10' 30", long. 71° 34' 10", transmitter to Block Island, 1.18-mi. E of Beacon Hill. Ownership: Raymond Yorke, 95%; Lisa Gomes, 5%. Represented (legal): Cohn & Marks. Represented (engineering): William P. Turney. Providence, RI-New Bedford, MA ADI. BPCT-840629KP. Grant Date: May 22, 1985. Starting Date: January 1, 1990.

South Carolina

Charleston (Ch. 36)—WCTP. Grantee: Caro Bcstg. Ltd., 308-A South Elm St., Greensboro, NC 27401. Phone: 919-378-0533. Technical Facilities: Channel No. 36 (602-608 MHz). Authorized power: 5000-kw max. visual, 500-kw max. aural. Antenna: 2000-ft. above av. terrain, 1996-ft. above ground, 2001-ft. above sea level. Latitude 32° 36' 41", Longitude 80° 19' 41". Transmitter: 1.1-mi. E of intersection of Russell Creek Rd. & Hwy. 174. Ownership: Lee D. Andrews, gen. partner, 40%; Elise Davis-McFarland, gen. partner, 20%; David H. Wagner, ltd. partner, 40%. Andrews & Wagner have interest in applications for Ch. 54, Avalon, CA. Wagner has interest in application for Ch. 68, Arlington, TX. Represented (legal): Reddy, Begley & Martin. Represented (engineering): Lawrence Behr & Associates Inc. Charleston, SC ADI. BPCT-850215KJ. Grant Date: August 21, 1986. Starting Date: January 1, 1990.

Florence (Ch. 21)—WFIL. Grantee: Magara Communications Corp., One St. Augustine Place, Hilton Head Island, SC 29928. Phone: 803-785-3878. Technical Facilities: Channel No. 21 (512-518 MHz). Authorized power: 5000-kw max. visual, 500-kw max. aural. Antenna: 1989-ft. above av. terrain, 1966-ft. above ground, 2036-ft. above sea level. Latitude 33° 55' 14", Longitude 79° 32' 08". Transmitter: Approx. 5-mi. S of Pamplico on Rte. 51. Ownership: Dorothy H. Aranda, pres.-treas., 100%. Aranda owns WLOW-FM, Bluffton, SC. Represented (engineering): W. Lee Simmons & Associates Inc. Florence, SC ADI. BPCT-870331LI. Grant Date: October 18, 1988. Starting Date: Unreported.

Greenwood (Ch. 48)—WHST. Grantee: Harry J. Pappas, 21 Interstate Court, Greenville, SC 29615. Technical Facilities: Channel No. 48 (674-680 MHz). Authorized power: 2761-kw visual, 276.10-kw aural. Antenna: 1616-ft. above av. terrain, 1573-ft. above ground, 2113-ft. above sea level. Latitude 34° 00' 43", Longitude 82° 02' 48". Transmitter: 1.3-mi. S of Kirksey near U.S. Hwy. 25. Requests modification of CP for change to 5000-kw max. visual, 1539-ft. above av. terrain, 1472-ft. above ground, 2022-ft. above sea level, lat. 34° 00' 03", long. 81° 55' 06", transmitter to 3.6-mi. SE of intersection of State Rte. 246 & U.S. Rte. 178, Friendship. Ownership: Harry J. Pappas. See Pappas Telecasting in Group Ownership of TV Stations. Represented (engineering): Edward Graham Jr. (Bishop, GA). Greenville-Spartanburg, SC-Asheville, NC ADI. BPCT-820217KE. Grant Date: July 6, 1982. Starting Date: March 1, 1990.

Myrtle Beach (Ch. 32)—WCRO. Grantee: Coastal Carolina Bcstg. Co., 2503 Bayside Ave., Conway, SC 29526. Phone: 803-248-4560. Technical Facilities: Channel No. 32 (578-584 MHz). Authorized power: 2495-kw max. visual, 250-kw max. aural. Antenna: 507-ft. above av. terrain, 503-ft. above ground, 519-ft. above sea level. Latitude 33° 31' 33", Longitude 79° 07' 16". Transmitter: 4.75-mi. N, 250° E of Murrells Inlet. Ownership: O'Neal Smalls, pres., 40%; Dianna Robinson, v.p.-secy., 30%; Lessie Leggette, v.p.-treas., 30%; Aubrey Sarvis, v.p. Represented (legal): Wilkas, Artis, Hedrick & Lane. Represented (engineering): Oscar Reed Jr. Florence, SC ADI. BPCT-850827KH. Grant Date: October 21, 1986. Starting Date: Late 1989.

Sumter (Ch. 63)—Grantee: C. Fred McLaughlin, N. Main St. at Bypass, Sumter, SC 29150. Phone: 803-773-1481. Technical Facilities: Channel No. 63 (764-770 MHz). Authorized power: 5000-kw max. visual, 750-kw max. aural. Antenna: 1781-ft. above av. terrain, 1722-ft. above ground, 2007-ft. above sea level. Latitude 34° 08' 53", Longitude 80° 28' 13". Transmitter: 0.9-mi. E of Pisgah. Ownership: C. Fred McLaughlin, 100%. Represented (legal): Tierney & Swift. Represented (engineering): William Culpepper & Associates Inc. Columbia, SC ADI. BPCT-870317KN. Grant Date: September 14, 1988. Starting Date: Unreported.

South Dakota

Huron (Ch. 12)—KIID-TV. Grantee: Pacer Television of Huron Inc., Box 591, Lomira, WI 53048. Phone: 814-944-8571. Technical Facilities: Channel No. 12 (204-210 MHz). Authorized power: 316-kw visual, 31.60-kw aural. Antenna: 530-ft. above av. terrain, 536-ft. above ground, 1986-ft. above sea level. Latitude 44° 37' 35", Longitude 97° 11' 04". Transmitter: Hwy. 28, near Carpenter. Ownership: Wayne R. Stenz, pres., 50%; Lyle Robert Evans, secy., 50%. Pacer TV Co. is permittee of WWRS(TV), Mayville, WI. Stenz is permittee of new AM. Sioux Falls-Mitchell ADI. BPCT-840813KM. Grant Date: October 9, 1985. Starting Date: July 1, 1990.

Sioux Falls (Ch. 36)—KFXT-TV. Grantee: Jeffrey W. Hayzlett, 1120 W. 22nd St., Sioux Falls, SD 57105. Technical Facilities: Channel No. 36 (602-608 MHz). Authorized power: 3455-kw max. visual, 346-kw max. aural. Antenna: 971-ft. above av. terrain, 955-ft. above ground, 2519-ft. above sea level. Latitude 43° 45' 11", Longitude 96° 53' 22". Transmitter: 2.9-mi. SE of Cotton, 5-mi. W of Hwy. 29. Ownership: Jeffrey W. Hayzlett, 100%. Represented (engineering): Vernier Broadcast Engineering. Sioux Falls-Mitchell ADI. BPCT-870121KI. Grant Date: November 9, 1987. Starting Date: August 1, 1990.

Tennessee

Hendersonville (Ch. 50)—WPGD. Grantee: Sonlight Bcstg. Systems Inc., No. 42, 3002 Dow Ave., Tustin, CA 92680. Phone: 714-832-2221. Technical Facilities: Channel No. 50 (686-692 MHz). Authorized power: 5000-kw max. visual, 500-kw max. aural. Antenna: 1306-ft. above av. terrain, 1006-ft. above ground, 2008-ft. above sea level. Latitude 36° 28' 04", Longitude 86° 28' 40". Transmitter: 4-mi. NW of Gallatin. Ownership: Paul F. Crouch Jr., pres.; George V. Turner, secy.-treas. For other interests see Trinity Bcstg. Network in Group Ownership of TV Stations. Represented (engineering): Venture Communications Inc. Nashville ADI. BPCT-860422KZ. Grant Date: December 4, 1986. Starting Date: Unreported.

Jellico (Ch. 54)—WPMC. Grantee: Pine Mountain Christian Bcstg. Inc., Box 847, Jellico, TN 37762. Phones: 606-376-2778; 615-784-7854. Technical Facilities: Channel No. 54 (710-716 MHz). Authorized power: 28.7-kw max. visual, 3.90-kw max. aural. Antenna: 1007-ft. above av. terrain, 105-ft. above ground, 2475-ft. above sea level. Latitude 36° 30' 26", Longitude 84° 02' 36". Transmitter: Rich Mountain, 1.8-mi. ENE of Habersham. Ownership: Pine Mountain Christian Bcstg. Inc., non-profit, non-stock corp. Principals: Wayne Marler, pres.; Joan Marler, v.p.; Lois Marler, secy.-treas. Represented (legal): Baraff, Koemer, Olender & Hochberg, P.C. Represented (engineering): Smith & Powstenko. Knoxville ADI. BPCT-860327KV. Grant Date: July 29, 1988. Starting Date: Late 1989.

Memphis (Ch. 50)—Grantee: Kyles Bcstg. Ltd., 3123 Monterrey Square, Memphis, TN 38111. Phone: 901-454-0229. Technical Facilities: Channel No. 50 (686-692 MHz). Authorized power: 5000-kw max. visual, 500-kw max. aural. Antenna: 800-ft. above av. terrain, 768-ft. above ground, 1097-ft. above sea level. Latitude 35° 09' 17", Longitude 89° 49' 20". Transmitter: 7192 Raleigh-LaGrange Rd., Memphis. Ownership: Owain J. Kyles, gen. partner, 5%; Gwendolyn H. Kyles, gen. partner, 15%; Robert S. Bramlett, ltd. partner, 40%; James E. Brumbaugh, ltd. partner, 40%. Represented (legal): Collier, Shannon, Hill & Scott. Represented (engineering): Jules Cohen & Associates, P.C. Memphis ADI. BPCT-850108KF. Grant Date: November 16, 1987. Starting Date: Unreported.

Nashville (Ch. 42 ETV)—WSDA. Grantee: Three Angels Bcstg. Network of Tennessee, 850 Conference Dr., Goodlettsville, TN 37072. Phones: 615-859-2345; 615-859-9732. Technical Facilities: Channel No. 42 (638-644 MHz). Authorized power: 1094-kw max. visual, 109-kw max. aural. Antenna: 773-ft. above av. terrain, 472-ft. above ground, 1372-ft. above sea level. Latitude 36° 18' 18", Longitude 86° 46' 14". Transmitter: 0.25-mi. W of Campbells Rd. & 3.3-mi. SW of Goodlettsville. Ownership: Three Angels Bcstg. Network of Tennessee, non-profit corp. Principals: David L. Rose, pres.; Robert Hansen, v.p.; Lyle Anderson, secy.-treas. Represented (legal): Cole, Raywid & Braverman. Represented (engineering): Robert L. Purcell & Associates Inc. BPET-881205KE. Grant Date: March 2, 1988. Starting Date: February 1, 1990.

Nashville (Ch. 58)—WNAB. Grantee: Ruth Payne Carman, Box 65, Rte. 1, Hartsville, TN 37074. Phones: 615-655-5421; 615-374-3170. Technical Facilities: Channel No. 58 (734-740 MHz). Authorized power: 5000-kw max. visual, 500-kw max. aural. Antenna: 379-ft. above av. terrain, 425-ft. above ground, 1025-ft. above sea level. Latitude 36° 01' 40", Longitude 86° 40' 32". Transmitter: 2.5-mi. S of Antioch. Ownership: Ruth Payne Carman, 100%. Nashville ADI. BPCT-840202KW. Grant Date: November 13, 1986. Starting Date: November 1, 1989.

Union City (Ch. 41)—Grantee: James Curtis Guthrie, Box 144A, Rte. 1, Water Valley, KY 42085. Phone: 502-376-5178. Technical Facilities: Channel No. 41 (632-638 MHz). Authorized power: 1000-kw max. visual, 100-kw max. aural. Antenna: 305-ft. above av. terrain, 299-ft. above ground, 442-ft. above sea level. Latitude 36° 33' 54", Longitude 89° 44' 36". Transmitter: 6.5-mi. at 257°T from Cuba, KY. Ownership: James Curtis Guthrie, 100%. Represented (legal): Verner, Lippert, Bernhard, McPherson & Hand. Paducah, KY-Cape Girardeau, MO-Harrisburg-Marion, IL ADI. BPCT-870331BL. Grant Date: December 5, 1988. Starting Date: Late 1989.

Texas

Abilene (Ch. 15)—KSUZ-TV. Grantee: Tower Bcstg. Corp., c/o Helen Oman, Box 49757, Los Angeles, CA 90049. Phone: 213-476-9555. Technical Facilities: Channel No. 15 (476-482 MHz). Authorized power: 146.9-kw max. visual. Antenna: 210-ft. above av. terrain, 256-ft. above ground, 1965-ft. above sea level. Latitude 32° 27' 06", Longitude 99° 44' 02". Transmitter: 1102 N. 3rd St., Abilene. Ownership: Helen Oman, 100%. TBC is permittee of Ch. 11, Sonora, TX. Oman has LPTV & TV translator interests. Represented (legal): Friedman, Leeds & Shorestein. Represented (engineering): Moffet, Larson & Johnson. Abilene-Sweetwater ADI. BPCT-820909KF. Grant Date: July 5, 1983. Starting Date: November 3, 1989.

Austin (Ch. 54)—Grantee: Balcones Bcstg. Ltd., 1702 Fawn Dr., Austin, TX 78741. Phone: 512-335-6111. Technical Facilities: Channel No. 54 (710-716 MHz). Authorized power: 5000-kw max. visual, 1000-kw max. aural. Antenna: 807-ft. above av. terrain, 800-ft. above ground, 1538-ft. above sea level. Latitude 30° 19' 10", Longitude 97° 48' 06". Transmitter: 1219 W. Sixth St., Austin. Ownership: Balcones Bcstg. Co., gen. partner, 20%; Billy B. Goldberg, ltd. partner, 34%; Channel 54 Ltd., ltd. partner, 46%. Balcones Bcstg. Co. ownership: Ronnel Hector Oliveira, chmn.-pres., 40%; Edna Isabella Ramon, v.p.-secy.-treas., 40%; Edilia Paz Goldberg, 20%. Channel 54 Ltd. ownership: Berl L. Handcox, gen. partner, 4%; Ruby L. Handcox, gen. partner, 3%; Noemi Correa, gen. partner, 3%; H. C. Carter, ltd. partner, 30%; The BSJ Partnership, ltd. partner, 10%; Tobin Armstrong, ltd. partner, 10%; 5 other ltd. partners, each with 5%. BSJ ownership: Bruce E. Barshop, 33.33%; Jamie L. Barshop, 33.33%; Steven L. Barshop, 33.33%. For B. Goldberg's other interests, see SouthWest MultiMedia Corp. in Group Ownership of TV Stations. Represented (legal): Wilner & Scheiner. Represented (engineering): Andrus & Associates Inc. Austin, TX ADI. BPCT-840711KJ. Grant Date: April 15, 1988. Starting Date: Unreported.

Brady (Ch. 13)—KWIV. Grantee: Jewell Television Corp., 2800 Armstrong, San Angelo, TX 76903. Phone: 915-949-8800. TWX: 510-871-3805. Fax 915-658-4006. Technical Facilities: Channel No. 13 (210-216 MHz). Authorized power: 316-kw visual, 31.6-kw aural. Antenna: 1030-ft. above av. terrain, 844-ft. above ground, 2914-ft. above sea level. Latitude 30° 46' 43" Longitude 99° 32' 37". Transmitter: E side of Hwy. 1221, approx. 6.53-mi. S of Hext. Ownership: Estate of T. B. Lanford, Tedford E. Kimbell & Mary Jane Harper, co-executors, 100%. See Lanford Estate in Group Ownership of TV Stations. Represented (sales): Katz Television. Represented (legal): Wiley, Rein & Fielding. Represented (engineering): Gallagher & Associates, Consulting Radio Engineers. Personnel: Phil Brassie, general manager; Gordon Hay, station manager & program director; Scott Underwood, general sales manager; Larry W. White, chief engineer; Lou Kordek, news director; Kevin Settle, promotion director; Vivian Aylor, business manager; Paul Padgett, marketing director. San Angelo ADI. BPCT-840809K0. Grant Date: April 27, 1988. Starting Date: November 20, 1989.

Bryan (Ch. 28)—Grantee: Silent Minority Group Inc., Box 3008, Bryan, TX 77805. Phone: 409-846-7788. Technical Facilities: Channel No. 28 (554-560 MHz). Authorized power: 5000-kw max. visual. Antenna: 1713-ft. above av. terrain, 1961-ft. above ground, 2266-ft. above sea level. Latitude 30° 33' 58", Longitude 95° 59' 24". Transmitter: 3-mi. SW of junction of Rtes. 30 & 90 at Roans Prairie, TX. Ownership: Rodger B. Watkins, pres., 50.2%; Sherylan Carroll, secy., 24.9%; Mary M. Hatcher, treas., 24.9%. R. Watkins owns licensees of WTAW-FM College Station & KNOW(AM) Austin, TX. M. Hatcher is applicant for new FMs in Abilene & Madisonville, TX. Represented (legal): Kenkel, Barnard & Edmundson. Represented (engineering): Lawrence Behr & Associates Inc. Waco-Temple ADI. BPCT-870529KL. Grant Date: January 24, 1989. Starting Date: Unreported.

Decatur (Ch. 29)—KMPX. Grantee: Decatur Telecasting Inc., 342 Mulberry Village Lane, Fort Mill, SC 29715. Technical Facilities: Channel No. 29 (560-566 MHz). Authorized power: 5000-kw max. visual, 1000-kw max. aural. Antenna: 910-ft. above av. terrain, 727-ft. above ground, 1687-ft. above sea level. Latitude 33° 05' 48", Longitude 97° 26' 55". Transmitter: Hwy. 407 W. Rhome. Requests modification of CP for change to 1.1-kw max. visual, 435-ft. above av. terrain, 200-ft. above ground, 1287-ft. above sea level, lat. 33° 14' 07", long. 97° 35' 16", transmitter to 206 North Lane. Ownership: Karen L. Hicks, 100%. Represented (legal): Thomas L. Root. Represented (engineering): Charles J. Thompson. Dallas-Fort Worth ADI. BPCT-850107KG. Grant Date: January 13, 1986. Starting Date: Unreported.

Construction Permits—Texas

Eagle Pass (Ch. 16)—Grantee: Juan Wheeler Jr., Box 788, Eagle Pass, TX 78852. Phone: 512-773-5149. Technical Facilities: Channel No. 16 (482-488 MHz). Authorized power: 12.7-kw max. visual. Antenna: 279-ft. above av. terrain, 249-ft. above ground, 1063-ft. above sea level. Latitude 28° 43' 32", Longitude 100° 28' 35". Transmitter: 2210 Loop 431, Eagle Pass, Maverick County. Ownership: Juan Wheeler Jr., 100%. Represented (legal): James L. Oyster. San Antonio ADI. BPCT-881028KF. Grant Date: June 29, 1989. Starting Date: Unreported.

El Paso (Ch. 65)—Grantee: UN2JC Communications Ltd., 6200 Valeria, El Paso, TX 79912. Phone: 915-584-8304. Technical Facilities: Channel No. 65 (776-782 MHz). Authorized power: 1000-kw max. visual, 100-kw max. aural. Antenna: 1454-ft. above av. terrain, 173-ft. above ground, 5907-ft. above sea level. Latitude 31° 48' 55", Longitude 106° 29' 17". Transmitter: Approx. 3.9-mi. NNW of County Courthouse. Ownership: Sara Diaz Warren, gen. & ltd. partner, 36%; Jan A. Blomerth, ltd. partner, 16%; Patti Payne, ltd. partner, 16%; Peggy A. Brown, ltd. partner, 16%; Dr. Janet Mayurga, ltd. partner, 16%. Warren is licensee of LPTV & translator stations; permittee of LPTV stations & applicant for LPTVs. Represented (legal): Stuart B. Mitchell & Associates. Represented (engineering): Pete E. M. Warren III. El Paso ADI. BPCT-850611KE. Grant Date: March 25, 1988. Starting Date: Unreported.

Greenville (Ch. 47)—KTAQ. Grantee: A.B.W. Communications Inc., 1150 Harbor Blvd., Port Charlotte, FL 33952. Technical Facilities: Channel No. 47 (668-674 MHz). Authorized power: 415-kw max. visual, 41.50-kw max. aural. Antenna: 420-ft. above av. terrain, 426-ft. above ground, 974-ft. above sea level. Latitude 33° 11' 20", Longitude 96° 04' 45". Transmitter: On Hwy. FM 118, 1.3-mi. N of Hwy. FM 24; nearest town is Greenville, 4-mi. at 225°. Ownership: Daniel P. Kolenda Sr., pres., 50%; Catherine B. Kolenda, 50%. Personnel: Bill R. Wright, general manager; Jay Garrett, station manager; Dan P. Kolenda, general sales manager; D. W. Strahan, chief engineer; Dan Lloyd, news director; Bess H. Terry, business manager. Dallas-Fort Worth ADI. BPCT-860218KR. Grant Date: February 25, 1988. Starting Date: June 1, 1990.

Houston (Ch. 61)—Grantee: Urban Bcstg. Systems, Suite 310, 1777 N. Vine St., Los Angeles, CA 90028. 5000-kw max. visual, 500-kw max. aural. Antenna: 1957-ft. above av. terrain, 1982-ft. above ground, 2049-ft. above sea level. Latitude 29° 34' 37", Longitude 95° 27' 08". Transmitter: On Rte. 2234, 1.25-mi. W of Rte. 288, near Houston. Ownership: Charles E. Walker, 100%. Walker has interest in application for Ch. 30, San Bernardino, CA. Represented (legal): Fletcher, Heald & Hildreth. Represented (engineering): Robert E. Bullock (La Canada, CA). Houston ADI. BPCT-820510KR. Grant Date: November 4, 1989. Starting Date: Unreported.

Katy (Ch. 51)—Grantee: Johnson Bcstg. Inc., 7421 Radcliff, West Bloomfield, MI 48033. Phone: 315-478-5822. Technical Facilities: Channel No. 51 (692-698 MHz). Authorized power: 5000-kw max. visual, 500-kw max. aural. Antenna: 975-ft. above av. terrain, 970-ft. above ground, 1125-ft. above sea level. Latitude 29° 50' 00", Longitude 95° 48' 10". Transmitter: Clay Rd. & Katy-Hockley Rd., 1-mi. N of Katy. Ownership: Douglas Johnson, 100%. Represented (legal): Fletcher, Heald & Hildreth. Represented (engineering): E. Harold Munn Jr. & Associates Inc. Houston ADI. BPCT-840711KI. Grant Date: December 22, 1988. Starting Date: Unreported.

Lake Dallas (Ch. 55)—KLDI. Grantee: KLDI-TV 55 Inc., Box 55, Hurst, TX 76053. Technical Facilities: Channel No. 55 (716-722 MHz). Authorized power: 2468-kw max. visual. Antenna: 466-ft. above av. terrain, 472-ft. above ground, 988-ft. above sea level. Latitude 32° 56' 47", Longitude 96° 59' 22". Transmitter: Beltline Rd., Dallas. Ownership: Opal Thornton, 100%. Represented (legal): James L. Oyster. Represented (engineering): Pete E. M. Warren III. Dallas-Fort Worth ADI. BPCT-840413KE. Grant Date: October 28, 1986. Starting Date: Unreported.

Llano (Ch. 14)—KLNO. Grantee: Horseshoe Bay Centex Bcstg. Co., Moursund Bldg., 109 E. Main St., Llano, TX 78643. Phone: 512-825-3233. Technical Facilities: Channel No. 14 (470-476 MHz). Authorized power: 5000-kw max. visual, 500-kw max. aural. Antenna: 1718-ft. above av. terrain, 1353-ft. above ground, 3013-ft. above sea level. Latitude 30° 22' 51", Longitude 98° 24' 08". Transmitter: 4-mi. S of Round Mountain, off Hwy. 281. Requests modification of CP for change to 3236-kw max. visual, 896-ft. above av. terrain, 472-ft. above ground, 2014-ft. above sea level, lat. 30° 40' 36", long. 98° 33' 59", transmitter to 8-mi. SE of Llano, off State Rte. 71. Ownership: A. W. Moursund, pres., 26%; Hilda Knoll, secy.-treas., 3%; Mary A. Moursund, 25%; 14 others, each with 5% or less. Sale to LIN Bcstg. Co. pends. Represented (legal): Cohn & Marks. Represented (engineering): Moffet, Larson & Johnson. Austin, TX ADI. BPCT-851105KE. Grant Date: June 11, 1986. Starting Date: June 1, 1990.

Longview (Ch. 54)—KTHP. Grantee: Channel 54 Bcstg. Inc., Suite 1204, 2100 Hwy. 360, Grand Prairie, TX 75050. Technical Facilities: Channel No. 54 (710-716 MHz). Authorized power: 5000-kw max. visual, 500-kw max. aural. Antenna: 1616-ft. above av. terrain, 1574-ft. above ground, 2004-ft. above sea level. Latitude 32° 26' 33", Longitude 95° 04' 18". Transmitter: NW side of intersection of Hwy. 20 & the Howell Club Lake Rd., Longview. Ownership: T. Kent Atkins, 100%. Represented (engineering): Atkins, Thompson & Quaide. Tyler-Longview ADI. BPCT-850815KJ. Grant Date: March 18, 1987. Starting Date: May 1, 1990.

Lubbock (Ch. 16)—Grantee: Lubbock TV 16 Bcstg., 406 3rd Ave. N, Columbus, MS 39703-0101. Phone: 601-327-0903. Technical Facilities: Channel No. 16 (482-488 MHz). Authorized power: 5000-kw max. visual, 500-kw max. aural. Antenna: 469-ft. above av. terrain, 463-ft. above ground, 3684-ft. above sea level. Latitude 33° 20' 30", Longitude 101° 56' 00". Transmitter: 1-mi. NW of New Home, 0.5-mi. N of Meadow Rd., Lynn County. Ownership: Wilbur O. Colom, gen. partner, 45%; Congress St. Properties Inc., gen. partner, 45%; William Dilday Jr., gen. partner, 5%; Les Range, gen. partner, 5%. CSPI principals: Leland T. Speed, pres.; James N. C. Moffett, v.p.-secy.; Earl Martin Jr., v.p.; David H. Hoster II, v.p.; Robert M. Welsh, v.p.; N. Keith McKey, asst. secy.-treas. Colom has interest in permittee of WZIX(FM), Artesia, MS & applicants for new FMs in Oxford, MS & San Diego, CA. Colom & CSPI Have interest in permittees of WOCT, Albany, GA; WMAI Mobile, AL; applications for Ch. 54, Omaha, NE & Ch. 53, Tulsa, OK. Represented (engineering): Sisk Engineering Inc. Lubbock ADI. BPCT-840802KJ. Grant Date: November 4, 1985. Starting Date: Unreported.

McAllen (Ch. 48)—KNVO. Grantee: Mundo Vision Bcstg., 510 S. Broadway, McAllen, TX 78501. Technical Facilities: Channel No. 48 (674-680 MHz). Authorized power: 5010-kw max. visual, 500-kw max. aural. Antenna: 525-ft. above av. terrain, 521-ft. above ground, 600-ft. above sea level. Latitude 26° 05' 20", Longitude 98° 03' 44". Transmitter: 6.5-mi. SW of Weslaco, 0.9-mi. N of Rio Grande. Ownership: Zev Heller, pres., 28%; Carlos Ansaldo, v.p., 28%; Gloria Stromberg, secy., 17%; Jenik M. Stromberg, treas., 17%; Carlos Ortiz, 10%. Ortiz has interest in WUJA(TV), Caguas, PR; permittee of KMNZ(TV), Oklahoma City, OK & KLTJ(ETV), Galveston, TX. Represented (legal): Jones, Waldo, Holbrook & McDonough. Represented (engineering): Peter V. Gureckis & Associates. McAllen-Brownsville ADI. BPCT-820315KI. Grant Date: September 7, 1993. Starting Date: December 1, 1989.

Paris (Ch. 36)—Grantee: G & D Communications Inc., Suite 850, 1627 Eye St., Washington, DC 20006. Phone: 202-223-3366. Technical Facilities: Channel No. 36 (602-608 MHz). Authorized power: 1376-kw max. visual, 137.60-kw max. aural. Antenna: 697-ft. above av. terrain, 647-ft. above ground, 1197-ft. above sea level. Latitude 33° 37' 15", Longitude 95° 32' 50". Transmitter: 0.9-mi. E of Hwy. 286, 2.8-mi. S of Paris. Ownership: Jordan H. Goldman, pres., 47.5%; Ronald I. Dozoretz, v.p., 47.5%; Nancy Cherry, treas.-asst. secy., 5%. GDCI is permittee of Ch. 9 Flagstaff, AZ & Ch. 20 Enid, OK. Represented (legal): McFadden, Evans & Sill. Dallas-Fort Worth ADI. BPCT-861203LI. Grant Date: January 15, 1988. Starting Date: June 1, 1990.

Sonora (Ch. 11)—Grantee: Tower Bcstg. Corp., Box 49757, Los Angeles, CA 90049. Phone: 213-476-9555. Technical Facilities: Channel No. 11 (198-204 MHz). Authorized power: 316-kw visual, 31.60-kw aural. Antenna: 426-ft. above av. terrain, 541-ft. above ground, 2659-ft. above sea level. Latitude 30° 33' 08", Longitude 100° 39' 24". Transmitter: Hwy. 277, 0.6-mi. SW of Sonora. Ownership: Helen Oman, pres., 100%; Susan Oman Gross, secy. TBC is permittee of KSUZ-TV, Abilene, TX. Oman has LPTV & TV translator interests. Represented (legal): Friedman, Leeds, Shorestein & Armenakis. Represented (engineering): Moffet, Larson & Johnson Inc. San Angelo ADI. BPCT-860820KK. Grant Date: May 26, 1987. Starting Date: January 1, 1990.

Texarkana (Ch. 17)—KJJW. Grantee: Powell Bcstg. Co., 100 Dania Circle, Lehigh Acres, FL 33936. Phone: 813-369-5848. Technical Facilities: Channel No. 17 (488-494 MHz). Authorized power: 665.27-kw max. visual, 66.52-kw max. aural. Antenna: 277-ft. above av. terrain, 299-ft. above ground, 604-ft. above sea level. Latitude 33° 31' 55", Longitude 94° 07' 18". Transmitter: 1-mi. NE of Wamba on Wamba Ridge Farm. Ownership: Harry C. Powell Jr., 100%. PBC is applicant for several LPTV stations. Shreveport, LA-Texarkana, TX ADI. BPCT-821124KH. Grant Date: March 22, 1984. Starting Date: Unreported.

Wolfforth (Ch. 22)—KLRB. Grantee: Randy Chandler Ministries Inc., Box 184, Rte. 5, Lubbock, TX 79407. Technical Facilities: Channel No. 22 (518-524 MHz). Authorized power: 213-kw max. visual, 21.30-kw aural. Antenna: 334-ft. above av. terrain, 288-ft. above ground, 3625-ft. above sea level. Latitude 33° 34' 46", Longitude 102° 05' 03". Transmitter: 0.2-mi. S of 62-82 Brownfield Hwy., 0.6-mi. E of Upland Rd. Ownership: Randy Chandler Ministries Inc., non-profit corp. Principals: Randy Chandler, pres.; Bobby Ball, secy.-treas. Represented (legal): Gammon & Grange. Represented (engineering): William J. Sitzman Jr. Lubbock ADI. BPCT-820127KE. Grant Date: May 14, 1986. Starting Date: Unreported.

Utah

Cedar City (Ch. 4)—KCCZ. Grantee: Liberty Broadcast Co., Box 188, One Chalet Dr., Brian Head, UT 84179. Phone: 801-677-2025. Technical Facilities: Channel No. 4 (66-72 MHz). Authorized power: 37.6-kw max. visual. Antenna: 2742-ft. above av. terrain, 325-ft. above ground, 10,312-ft. above sea level. Latitude 37° 32' 32", Longitude 113° 04' 05". Transmitter: Three Knolls, 9.4-mi. S, 180°T from Cedar City. Ownership: Michael G. Golden, pres., 54.5%; John E. Dierks, 45.5%. Represented (legal): Arter & Hadden. Represented (engineering): D. C. Williams & Associates Inc. Salt Lake City ADI. BPCT-831110KJ. Grant Date: May 7, 1984. Starting Date: Late 1989.

Provo (Ch. 16)—KZAR-TV. Grantee: Royal Television of Utah Inc., 265 Kern Ave., Morro Bay, CA 93442. Technical Facilities: Channel No. 16 (482-488 MHz). Authorized power: 2470-kw max. visual, 247-kw max. aural. Antenna: 2775-ft. above av. terrain, 120-ft. above ground, 7705-ft. above sea level. Latitude 40° 16' 43", Longitude 111° 56' 01". Transmitter: Lake Mountain, near Provo. Requests modification of CP for change to 4000-kw max. visual, 2308-ft. above av. terrain, 699-ft. above ground, 9510-ft. above sea level, lat. 39° 51' 14", long. 111° 42' 22", transmitter to antenna farm near Mount Nebo, 20-mi. NNE of Nephi. Ownership: Jackson Dell Weaver, pres., 51%; Morro Rock Resources Inc., 49%. Morro Rock Resources Inc. ownership: Ross H. Boyd, pres., 14.28%; Fred A. Strauss, v.p., 1.78%; John F. Quirk, secy.-treas., 1.78%; John C. Power, 7.14%; Wescap, 5.11%; 10 others with less than 5% each. Represented (legal): Tierney & Swift. Represented (engineering): Robert Gross. Salt Lake City ADI. BPCT-840618KE. Grant Date: April 24, 1985. Starting Date: Unreported.

St. George (Ch. 12)—KUSG. Grantee: KUTV Inc., 2185 South 3600 West, Salt Lake City, UT 84119. Phone: 801-973-3013. Technical Facilities: Channel No. 12 (204-210 MHz). Authorized power: 148-kw visual. Antenna: 1383-ft. above av. terrain, 131-ft. above ground, 5986-ft. above sea level. Latitude 36° 49' 17", Longitude 113° 31' 13". Transmitter: Seegmiller Mountain, approx. 20-mi. S of St. George. Ownership: Standard Corp., 80%; Communications Investment Corp., 20%. They also own & operate KUTV, Salt Lake City, UT. Communications Investment Corp. ownership: George C. Hatch & Wilda Gene Hatch, 50% each. Standard Corp. publishes *Standard Examiner*, Ogden, UT. Communications Investment Corp. also operates KALL-AM & KLCY-FM, Salt Lake City, KUPI & KQPI-FM, Idaho Falls, ID; KVEL-AM & KUIN-FM, Vernal, UT. Represented (legal): Haley, Bader & Potts. Represented (engineering): Hammett & Edison Inc. Salt Lake City ADI. BPCT-870812KG. Grant Date: May 23, 1988. Starting Date: Unreported.

Virginia

Arlington (Ch. 14)—WTMW. Grantee: Urban Telecommunications Corp., Suite 1002, 1301 20th St. NW, Washington, DC 20036. Phone: 202-659-0709. Technical Facilities: Channel No. 14 (470-476 MHz). Authorized power: 2780-kw max. & 2317-kw horizontal visual, 546-kw max. & 455-kw horizontal aural. Antenna: 428-ft. above av. terrain, 398-ft. above ground, 763-ft. above sea level. Latitude 38° 56' 09", Longitude 77° 05' 33". Transmitter: Massachusetts & Nebraska Aves. NW, Washington, DC. Ownership: Theodore M. White, pres.-treas., 100%; Page E. Silver, v.p.-secy. Sale of 45% interest to Silver King Bcstg. pends. Represented (legal): Kenkel, Barnard & Edmundson, P.C. Washington, DC ADI. BPCT-800118KN. Grant Date: September 9, 1985. Starting Date: Unreported.

Ashland (Ch. 65)—WZKX. Grantee: Christel Bcstg. Inc., 10211 Staples Mill Rd., Glen Allen, VA 23060. Phone: 804-672-2966. Technical Facilities: Channel No. 65 (776-782 MHz). Authorized power: 824-kw max. visual. Antenna: 860-ft. above av. terrain, 869-ft. above ground, 968-ft. above sea level. Latitude 37° 44' 32", Longitude 77° 15' 18". Transmitter: Rte. 652, 1-mi. from intersection of Rte. 615. Ownership: Sherry L. Campana; Robert E. Smith; John R. Hall; James E. Campana. Represented (legal): May & Dunne, Chartered. Represented (engineering): Serge Bergen. Personnel: Jim Campana, general manager. Richmond ADI. BPCT-840620KG. Grant Date: February 24, 1986. Starting Date: November 1, 1989.

Blacksburg (Ch. 65)—Grantee: Southwest Virginia Television, 405 Washington Ave., Vinton, VA 24179. Phone: 703-343-4007. Technical Facilities: Channel No. 65 (776-782 MHz). Authorized power: 5000-kw max. visual, 500-kw max. aural. Antenna: 816-ft. above av. terrain, 300-ft. above ground, 3020-ft. above sea level. Latitude 37° 15' 04", Longitude 80° 30' 43". Transmitter: 1.8-mi., 153°T WNW of intersection of Hwys. 654 & 655, Blacksburg. Ownership: Ann A. Cranwell, gen. partner, 25%; Susan K. Cranwell, gen. partner, 25%; Carol M. Cranwell, gen. partner, 25%; Howard E. Hale, gen. partner, 25%. SVT is permittee of WZZW, Ch. 60, Roanoke, VA. Represented (legal): Fisher, Wayland, Cooper & Leader. Represented (engineering): Howard E. Hale. Roanoke-Lynchburg ADI. BPCT-860212KL. Grant Date: May 7, 1987. Starting Date: Unreported.

Danville (Ch. 24)—WPAJ. Grantee: Danville Communications, Apt. 34, 3509 Normandy Lane SW, Roanoke, VA 24018. Phone: 703-774-8998. Technical Facilities: Channel No. 24 (530-536 MHz). Authorized power: 5000-kw max. visual. Antenna: 100-ft. above av. terrain, 159-ft. above ground, 547-ft. above sea level. Latitude 36° 33' 34", Longitude 79° 22' 02". Transmitter: Hwy. 736, 2.7-mi. SW of Danville. Ownership: William R. Mouer, 100%. Represented (legal): Baraff, Koerner, Olender & Hochberg, P.C. Roanoke-Lynchburg ADI. BPCT-8703318K. Grant Date: March 3, 1988. Starting Date: March 16, 1990.

Danville (Ch. 44)—Grantee: A. W. Bcstg., 3348 Meadow Run Dr. NW, Roanoke, VA 24012. Phone: 703-343-4871. Technical Facilities: Channel No. 44 (650-656 MHz). Authorized power: 4130-kw max. visual. Antenna: 109-ft. above av. terrain, 159-ft. above ground, 547-ft. above sea level. Latitude 36° 44' 34", Longitude 79° 23' 09". Transmitter: 2250-ft. SSW of the intersection of Rtes. 29 & 825, Pittsylvania County. Ownership: Charles A. Wright, 100%. Wright has interest in applicant for Ch. 64, Charlottesville, VA. Represented (legal): Baraff, Koerner, Olender & Hochberg, P.C. Roanoke-Lynchburg ADI. BPCT-870317KP. Grant Date: September 4, 1988. Starting Date: Unreported.

Grundy (Ch. 68)—WLFQ. Grantee: Living Faith Ministries, Box 151, Vansant, VA 24656. Phone: 703-935-7850. Technical Facilities: Channel No. 68 (794-800 MHz). Authorized power: 1140-kw max. visual. Antenna: 2504-ft. above av. terrain, 167-ft. above ground, 4348-ft. above sea level. Latitude 36° 49' 47", Longitude 82° 04' 05". Transmitter: Antioch at Ridge, Keen Mountain, Buchanan County. Ownership: Living Faith Ministries Inc, non-profit corp. Principals: Rev. Buford Smith, pres.; Ed Baker, James Harman, Jerry Wilson, Billy Ray Dotson, Billy J. Keene & Larry Looney, dir.; Fredia Lou Keene, treas. LFMI is permittee of Ch. 40, Bluefield, WV. Represented (legal): Thomas L. Root. Represented (engineering): Robert L. Littler II. Bristol, VA-Kingsport-Johnson City, TN ADI. BPCT-850510KF. Grant Date: May 21, 1986. Starting Date: Unreported.

#Richmond (Ch. 63)—WVRN-TV. Grantee: Sudbrink Bcstg. Co. of Richmond, a General Partnership, 100 Australian Ave., West Palm Beach, FL 33406. Studio: 458 Southlake Blvd., Richmond, VA 23236. Phone: 804-794-7777. Telex: 710-833-0068. Technical Facilities: Channel No. 83 (764-770 MHz). Authorized power: 2600-kw max. visual, 260-kw max. aural. Antenna: 1280-ft. above av. terrain, 1229-ft. above ground, 1524-ft. above sea level. Latitude 37° 30' 14", Longitude 77° 41' 53". Transmitter: 15711 Midlothian Turnpike, Midlothian, VA. Ownership: Sudbrink Broadcasting. Robert W. Sudbrink, 51%; Manon Sudbrink, 49%. See Group Ownership of TV Stations. Represented (legal): Haley, Bader & Potts. Represented (engineering): Silliman & Silliman. Richmond ADI. BPCT-860630KG. Grant Date: November 17, 1986. Began Operation: November 24, 1984; left air late 1988.

Roanoke (Ch. 60)—WZZW. Grantee: Southwest Virginia Television, 405 Washington Ave., Vinton, VA 24179. Phone: 703-343-4007. Technical Facilities: Channel No. 60 (746-752 MHz). Authorized power: 2056-kw max. visual, 205-kw max. aural. Antenna: 1537-ft. above av. terrain, 178-ft. above ground, 2678-ft. above sea level. Latitude 37° 22' 26", Longitude 79° 46' 08". Transmitter: 2.3-mi. E of Blue Ridge on Porter Mountain. Ownership: Howard E. Hale, pres., 25%; Ann Allen, 25%; Susan K. Cranwell, 25%; Carol Jean M. Cranwell, 25%. SVT is permittee of Ch. 65, Blacksburg, VA. Represented (legal): Fisher, Wayland, Cooper & Leader. Represented (engineering): Howard E. Hale. Roanoke-Lynchburg ADI. BPCT-841005KY. Grant Date: December 3, 1985. Starting Date: Unreported.

Virginia Beach (Ch. 43)—WVBT. Grantee: The Channel 43 Partnership, 2240 N. Great Neck Rd., Virginia Beach, VA 23451. Phone: 804-481-7965. Technical Facilities: Channel No. 43 (644-650 MHz). Authorized power: 1658-kw max. visual. Antenna: 377-ft. above av. terrain, 384-ft. above ground, 390-ft. above sea level. Latitude 36° 48' 38" Longitude 76° 16' 57". Transmitter: 95 Poindexter St., Chesapeake City. Ownership: WVBT Group, 51%; Chimal Funding Corp., 40.0%; Tidewater Capital Corp., 9%. WVBT Group Ownership: Dan Goldman, pres.; Millie D. Johnson, secy., 4.83%; Andrew Carrington, treas. & Teresa Carrington, 4.83% jointly; Edward S. Garcia, trustee for Ocean Bcstg. Corp., 35.5%; Sam Forman, 29.94%; Marilyn Goldman, 5.56%; G. Dewey Simmons Jr., 4.8%; Antonio Ornelas & Marianne Ornelas, 4.83% jointly; William Davenport & Cynthia Davenport, 4.83% jointly; Carter R. Anderson & Robin Anderson, 4.83% jointly. Chimal Funding Corp. Ownership: Franklin M. Halsey, 50%. B. W. Spiller, 50%; Tidewater Capital Corp. Ownership: Adam Kimmell, 100%. Represented (legal): Mullin, Rhyme, Emmons & Topel, P.C. Represented (engineering): Cohen, Dippell & Everist, P.C. Norfolk-Portsmouth-Newport News-Hampton ADI. BPCT-830223KV. Grant Date: May 14, 1985. Starting Date: Unreported.

Washington

Bellevue (Ch. 51)—KBEH. Grantee: Bellevue Bcstg. Co. Ltd., 980 W. Sunset Way, Issaquah, WA 98027. Technical Facilities: Channel No. 51 (692-698 MHz). Authorized power: 1022-kw max. visual. Antenna: 2424-ft. above av. terrain, 216-ft. above ground, 3165-ft. above sea level. Latitude 47° 30' 14", Longitude 121° 58' 29". Transmitter: 3.75-mi. SE of Issaquah on W. Tiger Mountain. Ownership: Darlene C. McHenry, gen. partner, 20%; Marie G. O'Neill, ltd. partner, 30%; Jerry E. O'Neill, ltd. partner, 30%; Wayne D. Tanaka, ltd. partner, 10%; Dennis D. Sutter, ltd. partner, 10%. Represented (legal): Verner, Liefert, Bernhard, McPherson & Hand. Represented (engineering): Sterling Communications Inc. Seattle-Tacoma ADI. BPCT-850215KR. Grant Date: January 5, 1987. Starting Date: Unreported.

Bellingham (Ch. 64)—KBCB. Grantee: Prism Bcstg. Corp., 11878 La Grange Ave., Los Angeles, CA 90025. Technical Facilities: Channel No. 64 (770-776 MHz). Authorized power: 42.7-kw max. visual. Antenna: 2218-ft. above av. terrain, 90-ft. above ground, 2336-ft. above sea level. Latitude 48° 40' 48", Longitude 122° 50' 23". Transmitter: Mount Constitution, Orcas Island. Ownership: Response Bcstg. Corp. Lance Drummond, chmn., 5%; Ernest Shell, vice chmn., 2.7%; Howard Miller, pres., 8.3%; Garry Spire, v.p., 3.9%. Lawrence Rogow, v.p., 3.9%; Donald S. Wilson, v.p.; Edward C. Maddox, secy., 2.5%; Channing D. Johnson, treas., 2.5%; Sidney Harman, 8.3%; Carheart Corp., 8.3%; Stanley A. Weiss, 8.3%; Luis Villalobos, 4.8%; Donald J. Bohana, 4.2%; Peter Dauterive, 4%; 15 others, none with more than 4%. Johnson is principal of cable TV operator in Los Angeles (south central), CA. Drummond is principal of several radio stations. Spire has interest in cable system in Calabasas, CA. Rogow & Spire are principals of Baby Boom Bcstg. (see listing in LPTV ownership). Seattle-Tacoma ADI. BPCT-821109KF. Grant Date: August 19, 1986. Starting Date: Unreported.

Construction Permits—Washington

Everett (Ch. 16)—KONG-TV. Grantee: Kong Television Inc., Suite 521, 7700 Edgewater Dr., Oakland, CA 94621. Studio: 1420 75th St. SW, Everett, WA 98203-6256. Technical Facilities: Channel No. 16 (482-488 MHz). Authorized power: 5000-kw max. visual, 500-kw max. aural. Antenna: 1275-ft. above av. terrain, 300-ft. above ground, 1725-ft. above sea level. Latitude 47° 32' 34", Longitude 122° 06' 25". Transmitter: On Cougar Mountain, 4-mi. W of Issaquah. Requests modification of CP for change to 1079-ft. above av. terrain, 1086-ft. above ground, 1201-ft. above sea level, lat. 47° 36' 17", long. 122° 19' 46", transmitter to atop Columbia Seafirst Center Bldg., 701 Fifth Ave. Ownership: Carl D. Washington, chmn.-pres., 77%; Samuel Schulman, 11%; Carl C. Gipson, v.p., 2%; Samuel E. Washington, secy., 5%; Thomas Arnold, 2%; Morris Lucas, 2%; Sharon R. Silverstone, 1%. Note: Transfer of control to Susan Uecker, Receiver, pends. Represented (legal): Hunton & Williams. Represented (engineering): Cohen, Dippell & Everist, P.C. Seattle-Tacoma ADI. BPCT-800908KG. Grant Date: May 17, 1983. Starting Date: Unreported.

Pullman (Ch. 24)—Grantee: P-N-P Bcstg. Inc., 9235 NE 175th, Bothell, WA 98011. Phone: 206-486-3029. Technical Facilities: Channel No. 24 (530-536 MHz). Authorized power: 100-kw max. visual. Antenna: 971-ft. above av. terrain, 167-ft. above ground, 3747-ft. above sea level. Latitude 46° 40' 52", Longitude 116° 58' 19". Transmitter: Paradise Ridge, 3.8-mi. from Moscow, ID on bearing of 160°. Ownership: Duane J. Polich, pres.-secy., 100%. Polich has 30% interest in KLCK(AM), Goldendale, WA. P-N-P is permittee of KPNP(FM) Pullman & KZLN-FM Othello, WA. Spokane ADI. BPCT-880405KF. Grant Date: June 29, 1989. Starting Date: Unreported.

Seattle (Ch. 45)—Grantee: Allen E. Hom, 17221 Lido Lane, Huntington Beach, CA 92647. Phone: 714-847-8641. Technical Facilities: Channel No. 45 (656-662 MHz). Authorized power: 5000-kw max. visual, 500-kw max. aural. Antenna: 1289-ft. above av. terrain, 272-ft. above ground, 1697-ft. above sea level. Latitude 47° 32' 41", Longitude 122° 06' 28". Transmitter: 2.5-mi. SE of Eastgate at crest of Cougar Mountain. Ownership: Allen E. Hom, 100%. Hom has interest in KTTY(TV) San Diego, CA. Represented (legal): Santarelli, Smith, Kraut & Carroccio. Represented (engineering): Lohnes & Culver. Seattle-Tacoma ADI. BPCT-840809KL. Grant Date: March 27, 1987. Starting Date: Unreported.

#Spokane (Ch. 22)—KSKN. Grantee: Whitehead Bcstg. Co., 7302 Bigalow Gulch, Spokane, WA 99207. Technical Facilities: Channel No. 22 (518-524 MHz). Authorized power: 1396-kw max. visual, 139.60-kw max. aural. Antenna: 1959-ft. above av. terrain, 940-ft. above ground, 4549-ft. above sea level. Latitude 47° 35' 42", Longitude 117° 17' 53". Transmitter: 7-mi. SE of Spokane. Satellite Earth Station: Microdyne, 5-meter; Microdyne receivers News Service: CNN. Ownership: William R. Romini & Stephen Whitehead, gen. partners, 50% each. Represented (engineering): Edward F. Lorentz & Associates. Personnel: Hank Lominac, general manager; Stephen Whitehead, general sales manager. Spokane ADI. Began Operation: December 18, 1983; left air 1988.

Spokane (Ch. 34)—KRSK. Grantee: Robin C. Brandt, 1012 Third St., Juniata, Altoona, PA 16601. Phone: 814-944-6391. Technical Facilities: Channel No. 34 (590-596 MHz). Authorized power: 10-kw max. visual, 1-kw max. aural. Antenna: 1903-ft. above av. terrain, 700-ft. above ground, 4376-ft. above sea level. Latitude 47° 34' 44", Longitude 117° 17' 46". Transmitter: Krell Hill. Ownership: Robin C. Brandt, 100%. Brandt is permittee of KRBR(TV), Duluth, MN; & KRBT(TV) Ch. 17 Missoula, MT. Spokane ADI. BPCT-870331K4. Grant Date: September 14, 1987. Starting Date: December 1, 1989.

West Virginia

Bluefield (Ch. 40)—WLF. Grantee: Living Faith Ministries Inc., Box 44, Vansant, VA 24656. Phone: 703-935-7850. Technical Facilities: Channel No. 40 (626-632 MHz). Authorized power: 1000-kw max. visual, 200-kw max. aural. Antenna: 1992-ft. above av. terrain, 545-ft. above ground, 4829-ft. above sea level. Latitude 37° 10' 46", Longitude 81° 22' 41". Transmitter: East River Mountain, 1.8-mi. SE of Springville, Tazewell County, VA. Ownership: Living Faith Ministries Inc. Principals: Rev. Buford Smith, pres.; Fredia Lou Keene, treas.; Ed Baker, James Harman, Jerry Wilson, Billy Ray Dotson, Billy J. Keene & Larry Looney, dirs. LFMI is permittee of WLF(TV), Grundy, VA. Represented (legal): Thomas L. Root, P. C. Bluefield-Beckley-Oak Hill ADI. BPCT-860529KF. Grant Date: February 19, 1988. Starting Date: February 19, 1990.

Charleston (Ch. 29)—WKRP-TV. Grantee: WKRP-TV Inc., Box 884, Ten Hall St., Third Floor, Charleston, WV 25323. Phone: 304-346-9577. Technical Facilities: Channel No. 29 (560-566 MHz). Authorized power: 5000-kw max. visual, 500-kw max. aural. Antenna: 1491-ft. above av. terrain, 1259-ft. above ground, 2499-ft. above sea level. Latitude 38° 23' 15", Longitude 81° 25' 24". Transmitter: Approx. 0.45-mi. NE of intersection of Coco Rd. & Rte. 114, Charleston. Ownership: Linda Plemons, pres.-secy.-treas., 100%. Represented (legal): Baker & Hostetter. Represented (engineering): A. D. Ring & Associates, P.C. Charleston-Huntington ADI. BPCT-870121KN. Grant Date: November 5, 1987. Starting Date: Unreported.

Martinsburg (Ch. 60)—WEWV. Grantee: WEWV Inc., Box 2276, Martinsburg, WV 24501. Phone: 304-274-2276. Technical Facilities: Channel No. 60 (746-752 MHz). Authorized power: 3000-kw max. visual. Antenna: 974-ft. above av. terrain, 297-ft. above ground, 1624-ft. above sea level. Latitude 39° 28' 27", Longitude 78° 02' 57". Transmitter: Atop North Mountain, 1.75-mi. WNW of Nolville. Ownership: Ralph Albertazzi, 100%. Represented (engineering): Carl Lahm, P.C. Personnel: Linda Plemons, vice president. Washington, DC ADI. BPCT-870602KK. Grant Date: August 15, 1988. Starting Date: January 1, 1990.

Wisconsin

Chippewa Falls (Ch. 48)—WEUX. Grantee: Family Group Ltd. III, Debtor-in-Possession, Box 19099, Green Bay, WI 54307. Phone: 414-494-2626. Technical Facilities: Channel No. 48 (674-680 MHz). Authorized power: 640-kw max. visual, 64-kw max. aural. Antenna: 335-ft. above av. terrain, 155-ft. above ground, 1265-ft. above sea level. Latitude 44° 51' 03" Longitude 91° 25' 24". Transmitter: 950-ft. E of N. 50th St., 0.55-mi. S of Bamell Dr., Seymour. Requests modification of CP for change to 398.1-kw max. visual, 1076-ft. above av. terrain, 791-ft. above ground, 2074-ft. above sea level, lat. 44° 57' 34", long. 91° 40' 02" Ownership: Ian N. Wheeler, gen. partner, 5%; Edward R. Ponger, gen. partner, 4%; Leo Wolitzky, gen. partner, 4%; Carl J. Martin, gen. partner, 4%; Donald E. Clark, gen. partner, 4%; Ronald H. Kays, gen. partner, 4%; ltd. partners, 75%. Family Group Ltd. has interest in WGBA(TV), Green Bay; WLAX(TV), La Crosse, WI. Represented (legal): Nixon, Hargrave, Devans & Doyle. La Crosse-Eau Claire ADI. BPCT-860820KI. Grant Date: February 25, 1987. Starting Date: Unreported.

Fond du Lac (Ch. 68)—Grantee: Skycom Inc., Box 30, Lake Forest, WI 60045. Phone: 312-234-4534. Technical Facilities: Channel No. 68 (794-800 MHz). Authorized power: 5000-kw max. visual. Antenna: 1706-ft. above av. terrain, 1706-ft. above ground, 2516-ft. above sea level. Latitude 43° 21' 44", Longitude 88° 53' 45". Transmitter: N of Ghost Hill Rd., SE quarter of Sec. 1, R13E, Elba Twp., Dodge County. Ownership: John D. Stebbins, pres.-treas., 100%; Elizabeth Stebbins, secy. Represented (legal): Pepper & Corazzini. Represented (engineering): Robert A. Jones. Green Bay-Appleton ADI. BPCT-870610KN. Grant Date: April 22, 1988. Starting Date: Unreported.

Janesville (Ch. 57)—WJNW. Grantee: Tri-M Communications Ltd., 26546 W. Ingleside Shore, Ingleside, IL 60041. Phone: 312-525-6340. Technical Facilities: Channel No. 57 (728-734 MHz). Authorized power: 641-kw max. visual. Antenna: 403-ft. above av. terrain, 415-ft. above ground, 1301-ft. above sea level. Latitude 42° 43' 47", Longitude 89° 10' 10". Transmitter: 2-mi. W of Leyden on Roherty Rd. Ownership: Harry D. Monk, gen. partner, 33.3%; Edward Mazola, gen. partner, 33.3%; Jagan K. Mohan, gen. partner, 33.3%. Represented (legal): Thomas L. Root, P.C. Madison ADI. BPCT-870317KE. Grant Date: May 2, 1988. Starting Date: Unreported.

Manitowoc (Ch. 16)—WTHX-TV. Grantee: Tony C. G. Hendey, Box 11747, Fort Wayne, IN 46860-1747. Phone: 219-485-0914. Technical Facilities: Channel No. 16 (482-488 MHz). Authorized power: 10.7-kw max. visual, 1.07-kw max. aural. Antenna: 423-ft. above av. terrain, 482-ft. above ground, 1086-ft. above sea level. Latitude 44° 07' 31", Longitude 87° 37' 41". Transmitter: 1915 Mirro Dr., Manitowoc. Ownership: Tony C. G. Hendey, 100%. Green Bay-Appleton ADI. BPCT-870331QM. Grant Date: February 12, 1988. Starting Date: February 1, 1990.

Mayville (Ch. 52)—WWRS. Grantee: Pacer Television Co., Box 591, Lomira, WI 53048. Phone: 414-269-4634. Technical Facilities: Channel No. 52 (698-704 MHz). Authorized power: 2500-kw max. visual, 250-kw max. aural. Antenna: 764-ft. above av. terrain, 561-ft. above ground, 1726-ft. above sea level. Latitude 43° 26' 11", Longitude 88° 31' 33". Transmitter: 0.2-mi. W of Madison Rd., 0.4-mi. S of State Hwy. 33. Ownership: Wayne R. Stenz, 100%. Stenz has interest in permittees of KID-TV, Huron, SD & is permittee of new AM. Represented (legal): Eugene T. Smith. Milwaukee ADI. BPCT-860804KO. Grant Date: December 5, 1988. Starting Date: February 1, 1990.

Racine (Ch. 49)—WJJA. Grantee: Racine Telecasting Co., 6608 W. Hope Ave., Milwaukee, WI 53216. Studio: 6608 W. Hope Ave., Milwaukee, WI 53216. Technical Facilities: Channel No. 49 (680-686 MHz). Authorized power: 2670-kw max. visual. Antenna: 469-ft. above av. terrain, 413-ft. above ground, 1112-ft. above sea level. Latitude 42° 51' 18", Longitude 87° 50' 41". Transmitter: 4401 E. Oakwood Rd., Milwaukee County. Ownership: Joel J. Kinlow, 100%. Represented (legal): Arter & Hadden. Represented (engineering): Lyle R. Evans (Green Bay, WI). Milwaukee ADI. BPCT-811002KF. Grant Date: December 30, 1982. Starting Date: January 1, 1990.

Richland Center (Ch. 45)—WKT. Grantee: Kaul Broadcasting Co. Inc., Box 48, Hwy. 14 E, Richland Center, WI 53581. Phone: 608-647-4246. Technical Facilities: Channel No. 45 (656-662 MHz). Authorized power: 1062-kw max. visual, 106.20-kw max. aural. Antenna: 927-ft. above av. terrain, 728-ft. above ground, 1828-ft. above sea level. Latitude 43° 21' 45", Longitude 90° 20' 24". Transmitter: Halster Ridge Rd., 0.8-mi. N of County Hwy. Ownership: John R. Kaul, pres., 50%; Mary Pat Kaul, v.p.-secy.-treas., 50%. Represented (legal): Wiley, Rein & Fielding. Represented (engineering): Doug C. McDonnell. Madison ADI. BPCT-861222KI. Grant Date: October 29, 1987. Starting Date: Late 1989.

Good News for TELEVISION & CABLE FACTBOOK subscribers!

When each annual **Television & Cable Factbook** is published, the information in it is as current and accurate as we know how to report it. But because information changes and multiplies so quickly in the television and cable industry, we concluded that we had to provide weekly information services that would keep **your FACTBOOK** up to date all year long. And now **you** may subscribe! Stay up to the minute with your latest industry changes with the . . .

TELEVISION and CABLE ACTION UPDATES

These are weekly Updates for decision-makers who want to follow new applications, permits, sales, franchises, grants and regulatory changes.

Television & Cable Action Updates give you the intelligence you need to locate new leads for equipment and sales . . . track the expansion or new activities of competitors . . . target opening markets . . . explore acquisition opportunities . . . and gain advance information about the use of new technologies.

All the latest industry changes as they occur!

For **FREE** copies and subscription information, call us collect:
(202) 872-9200.

Construction Permits—Wisconsin

Sturgeon Bay (Ch. 42)—WRAH-TV. Grantee: Sonora S. Wray, Box 422, Ashley, IN 46705-0422. Phone: 219-665-6427. Technical Facilities: Channel No. 42 (638-644 MHz). Authorized power: 260-kw max. visual, 26-kw max. aural. Antenna: 630-ft. above av. terrain, 456-ft. above ground, 1185-ft. above sea level. Latitude 44° 54' 12", Longitude 87° 22' 14". Transmitter: Junction of Whitefish Bay Rd. & County Rd. Multichannel TV Sound: Planned. Ownership: Sonora S. Wray, 100%. Note: Name change to Shenandoah Bcstg. pends. Wray owns WSSW(FM), Mackinac City, MI. Represented (engineering): Electro-Labs. Personnel: Sonora S. Wray, general manager; Jerry Clark, chief engineer; Chase James, program director. Green Bay-Appleton ADI. BPCT-870323KL. Grant Date: November 16, 1987. Starting Date: November 1, 1989.

Wyoming

Casper (Ch. 20)—KFNB. Licensee: Casper Channel 20 Inc., Box One, 7075 Salt Creek Hwy., Casper, WY 82601. Studio: 7075 Salt Creek Rd., Box 1, Casper, WY 82601. Phone: 307-237-2020. Technical Facilities: Channel No. 20 (506-512 MHz). Authorized power: 68-kw max. visual, 6.8-kw max. aural. Antenna: 1744-ft. above av. terrain, 150-ft. above ground, 8170-ft. above sea level. Latitude 42° 44' 37" Longitude 106° 18' 26". Transmitter: Casper Mountain, 8-mi. SSW of Casper. Ownership: A. J. Stanton Jr., pres., 50%; Catherine L. Malatesta, v.p.-secy.-treas., 50%. Malatesta has interest in KFNE(TV), Lander-Riverton, WY. Represented (legal): Cordon & Kelly. Represented (engineering): Arthur K. Peters Consulting Engineers. Personnel: Mark Nalbene, general manager & general sales manager; Andy Christenson, national sales manager; Charles Vick, chief engineer; Lori Shelton, program director; Greg Mulvihill, promotion director; Greg Fladager, production manager. Casper-Riverton ADI. Began Operation: November 1, 1984; left air April 25, 1989.

Cheyenne (Ch. 27)—KLWY. Grantee: Heart of Wyoming Television Inc., No. 1400, 250 N. Orange Ave., Orlando, FL 32801. Phone: 407-423-5203. Technical Facilities: Channel No. 27 (548-554 MHz). Authorized power: 4270-kw max. & 1170-kw horizontal visual, 427-kw max. & 117-kw horizontal aural. Antenna: 760-ft. above av. terrain, 631-ft. above ground, 7031-ft. above sea level. Latitude 41° 02' 05", Longitude 104° 53' 28". Transmitter: Off Hwy. 87, 0.6-mi. SE of Speer. Ownership: A. J. Stanton Jr., 82.5%; Joseph Haller, v.p.-treas., 5%; Catherine L. Malatesta, secy., 5%; Harry Handley, 5%; Richard D. Bogner, 1.25%; Leonard King, 1.25%. Stanton & Malatesta have interest in KFNB(TV), Casper & KFNE(TV), Lander-Riverton, WY. Bogner & King have interest in Bogner Bcst. Equipment Corp. Represented (legal): Cordon & Kelly. Represented (engineering): Jules Cohen & Associates, P.C. Cheyenne, WY-Scottsbluff, NE-Sterling, CD ADI. BPCT-800829KE. Grant Date: August 4, 1981. Starting Date: Unreported.

Jackson (Ch. 2)—KJVI. Grantee: Western Telecasting Co., 7600 Potomac Falls Rd., McLean, VA 22102. Phone: 202-224-5941. Technical Facilities: Channel No. 2 (54-60 MHz). Authorized power: 0.19-kw visual. Antenna: 997-ft. above av. terrain, 11-ft. above ground, 8051-ft. above sea level. Latitude 43° 27' 42", Longitude 110° 45' 09". Transmitter: Snow King Mountain, approx. 1.25-mi. S of Jackson. Ownership: William L. Armstrong III, pres. & Ellen M. Armstrong, secy.-treas., 100% jointly. The Armstrongs own 45% each of KPVI(TV) Pocatello, ID; 50% each of CP for KKVI, Ch. 35, Twin Falls, ID; have interest in KEZW(AM) Aurora, CD & LPTV interests. Represented (legal): Hopkins, Sutter, Hamel & Park. Salt Lake City ADI. BPCT-860926KD. Grant Date: August 5, 1987. Starting Date: April 27, 1990.

Lander-Riverton (Ch. 10)—KFNE. Licensee: Hi Ho Broadcasting Corp. of Wyoming, 206 S. Broadway, Riverton, WY 82601. Studio: See KFNB, Casper Phone: 307-237-2020. Technical Facilities: Channel No. 10 (192-198 MHz). Authorized power: 169-kw visual, 17-kw aural. Antenna: 1725-ft. above av. terrain, 62-ft. above ground, 7482-ft. above sea level. Latitude 43° 27' 26", Longitude 108° 12' 02". Transmitter: Boysen Peak. Satellite Earth Station: Bogner, 12-meter; RCA receivers. Ownership: David M. Antoniak, pres., 49%; Catherine L. Malatesta, 5%; Jerome Kurtz, treas., 26%; Robert Kramer, 5%. Malatesta has interest in KFNB(TV), Casper. Kurtz has interest in KFNR(TV), Rawlins, WY. Represented (legal): Cordon & Kelly. Represented (engineering): Arthur K. Peters. Casper-Riverton ADI. Began Operation: December 22, 1957; left air January 1987.

Rawlins (Ch. 11)—KFNR. Grantee: Rawlins Bcstg. Corp. Studio: See KFNB, Casper. Phone: 307-237-2020. Technical Facilities: Channel No. 11 (198-204 MHz). Authorized power: 1.67-kw visual, 0.17-kw aural. Antenna: 230-ft. above av. terrain, 49-ft. above ground, 7249-ft. above sea level. Latitude 41° 46' 15" Longitude 107° 14' 25". Transmitter: KIZQ(FM) transmitter site. Ownership: Manuel A. Cantu, pres., 50%; Jerome Kurtz, secy.-treas., 49.5%. Kurtz has interest in KFNE(TV), Lander-Riverton, WY. Represented (legal): Cordon & Kelly. Represented (engineering): Arthur K. Peters. Denver ADI. Began Operation: April 16, 1986; left air, date unannounced.

Puerto Rico

Arecibo (Ch. 60)—Grantee: Hector Negroni Cartagena, GPO 7017, Caguas, PR 00626. Phone: 809-743-0989. Technical Facilities: Channel No. 60 (746-752 MHz). Authorized power: 2250-kw max. visual. Antenna: 776-ft. above av. terrain, 789-ft. above ground, 1206-ft. above sea level. Latitude 18° 27' 21", Longitude 66° 52' 59". Transmitter: 1.3-mi. N of Puta Biava, 5-mi. W of Rte. 119 at Palomas. Ownership: Hector N. Cartagena, 100%. Represented (legal): Baker & Hostetler. Represented (engineering): A. D. Ring & Associates, P.C. BPCT-870212KK. Grant Date: November 2, 1988. Starting Date: Unreported.

Bayamon (Ch. 36)—WDWL. Grantee: Bayamon Christian Network, Box 8155, Bayamon, PR 00620. Phone: 809-798-5393. Technical Facilities: Channel No. 36 (602-608 MHz). Authorized power: 1480-kw max. visual, 148-kw max. aural. Antenna: 895-ft. above av. terrain, 124-ft. above ground, 1600-ft. above sea level. Latitude 18° 16' 30", Longitude 66° 05' 36". Transmitter: Approx. 0.2-mi. E of Rtes. 173 & 793, Aguas Buenas. Requests modification of CP for change to 9.3-kw max. visual, 266-ft. above av. terrain, 46-ft. above ground, 767-ft. above sea level, lat. 18° 18' 48", long. 66° 11' 06", transmitter to Barrio Dajaos. Ownership: Wilfredo Diaz, pres., 33.33%; Luciano Rodriguez, secy., 33.33%. Represented (engineering): Jorge R. Figueroa. BPCT-860508KG. Grant Date: January 16, 1987. Starting Date: Unreported.

Carolina (Ch. 52)—Grantee: R. y F. Bcstg., Calle Ceiba No. 2, Valle Arriba Heights, Carolina, PR 00630. Studio: No. 21 B St., Sabana Abajo, Carolina, PR 00630. Correspondence: Coramica Annex, Carolina, PR 00630. Phone: 809-762-5500. Technical Facilities: Channel No. 52 (698-704 MHz). Authorized power: 663-kw max. visual, 66-kw max. aural. Antenna: 1919-ft. above av. terrain, 252-ft. above ground, 2663-ft. above sea level. Latitude 18° 16' 54", Longitude 65° 50' 50". Transmitter: 1.1-mi. NE of Hwy. 86, km 9.2. Ownership: Enrique A. Sanchez, gen. partner, 50%; Blanca Vidal de Sanchez, gen. partner, 50%. Represented (legal): Tierney & Swift. Represented (engineering): Hector Nicolau. Personnel: Enrique A. Sanchez, general manager; Enrique A. Sanchez Jr., sales manager; Jose Lara, engineering director; Blanche V. DeSanchez, program director; Sandra M. DeSanchez, promotion director. BPCT-840119KH. Grant Date: August 9, 1985. Starting Date: Unreported.

Fajardo (Ch. 34)—Grantee: Damaris De Jesus, 101-1 107th St., Villa Carolina, PR 00630. Phone: 809-769-7783. Technical Facilities: Channel No. 34 (590-596 MHz). Authorized power: 50-kw max. visual. Antenna: 2877-ft. above av. terrain, 118-ft. above ground, 3547-ft. above sea level. Latitude 18° 18' 45", Longitude 65° 47' 32". Transmitter: El Yunque electronic site, Rio Grande. Ownership: Damaris De Jesus, 100%. BPCT-880209KH. Grant Date: January 24, 1989. Starting Date: Unreported.

Guayama (Ch. 46)—Grantee: Ebenezer Bcstg. Group Inc., Box A-K, Cidra, PR 00639. Phone: 809-739-8232. Technical Facilities: Channel No. 46 (662-668 MHz). Authorized power: 1000-kw max. visual. Antenna: 1374-ft. above av. terrain, 115-ft. above ground, 2072-ft. above sea level. Latitude 18° 16' 53", Longitude 65° 51' 54". Transmitter: 0.8-mi. N of Esqueta Cubuy on Hwy. 186. Ownership: Enrique L. Rios, 33.3%; Angel M. Tolentino, 33.3%; Carmen R. Guyman, 33.3%. BPCT-870331QI. Grant Date: September 15, 1988. Starting Date: Unreported.

Humacao (Ch. 68)—WVSN. Grantee: Bocanegra/Giraldo Bcst. Group Corp., Box 10200, C.U.H. Station, St. 1, No. 4, Alturas de Tejas, Humacao, PR 00661. Phone: 809-733-6868. Technical Facilities: Channel No. 68 (794-800 MHz). Authorized power: 89.1-kw max. visual. Antenna: 1949-ft. above av. terrain, 282-ft. above ground, 2694-ft. above sea level. Latitude 18° 16' 44", Longitude 65° 51' 12". Transmitter: 1.1-mi. NE of Rd. 186, Loiza. Ownership: Angel F. Bocanegra, pres., 72%; Estrella Bocanegra, secy., 11%; Ernestine Bocanegra, 17%. Represented (legal): Birch, Horton & Bittner. Represented (engineering): Olive E. Sisk (Fulton, MS). BPCT-820824KU. Grant Date: October 25, 1983. Reinstated: August 21, 1987. Starting Date: Unreported.

Ponce (Ch. 48)—WIEC. Grantee: Canal 48 Inc., 7425 S.W. 42nd St., Miami, FL 33175. Technical Facilities: Channel No. 48 (674-680 MHz). Authorized power: 100-kw visual, 10-kw aural. Antenna: 858-ft. above av. terrain, 126-ft. above ground, 2095-ft. above sea level. Latitude 18° 04' 46", Longitude 66° 44' 43". Transmitter: 2-mi. due N 315° E of Penuelas. Requests modification of CP for change to 64.3-kw max. visual, 6.43-kw max. aural, 811-ft. above av. terrain, 66-ft. above ground, 2035-ft. above sea level. Ownership: Joseph Murphy, pres., 50%; Jema Vazquez, v.p.-secy., 50%. Represented (legal): Baraff, Koerner, Dlander & Hochberg, P.C. Represented (engineering): Hector Nicolau. BPCT-820922KF. Grant Date: March 29, 1983. Starting Date: Unreported.

San Juan (Ch. 62 ETV)—WFEC. Grantee: Fundacion De Educacion Cristiana, Aptdo. 663, Bayamon, PR 00619. Phone: 809-797-3447. Technical Facilities: Channel No. 65 (758-764 MHz). Authorized power: 1000-kw max. visual. Antenna: 2876-ft. above av. terrain, 117-ft. above ground, 3595-ft. above sea level. Latitude 18° 18' 45", Longitude 65° 47' 32". Transmitter: El Yunque electronic site. Ownership: Fundacion De Educacion Cristiana. Victor Sotomayor-Clavel, pres., 10%; Samuel Acevedo, secy., 10%; Ramon Luis Acevedo, treas., 10%; Benjamin Rodriguez-Cabera, 10%; Rafael Torres Ortega, 10%; Norma Hernandez, 10%; Daramid Ayala, 10%; Miguel Colon, 10%; Jorge Santos, 10%; Guillermina Aviles, 10%. Represented (legal): Mitchell, Fielstra & Assoc., P.C. BPCT-870403KE. Grant Date: October 26, 1987. Starting Date: Unreported.

Yauco (Ch. 42)—Maranatha Christian Network, Cable 7, FF-7, Victoria Heights, Bayamon, PR 00619. Phone: 809-797-3447. 1000-kw max. visual. Antenna: 1967-ft. above av. terrain, 115-ft. above ground, 3388-ft. above sea level. Latitude 18° 09' 04" Longitude 66° 52' 55". Transmitter: Indera Alta Communications Site. Ownership: Iris N. Torres, pres., Eva del Toro, v.p. & Jesus Rodriguez, treas., 33.33% each. Represented (legal): Mitchell, Fielstra & Assoc., P.C. Represented (engineering): Pete E. M. Warren III. BPCT-870812KF. Grant Date: October 2, 1988. Starting Date: Unreported.

Applications Pending for New Stations

**Dagger (†) denotes non-commercial educational station.
Does not include applications for Low Power Television Stations.**

NOTE: This listing can be kept up-to-date and corrected with the weekly TV Action Update published by Warren Publishing, Inc., reporting all current FCC grants, applications, changes, etc.

Alabama

Dothan (Ch. 60)—Marcum Bcstg. Corp., 106 Yale Court, Dothan, AL 36303. Phone: 205-792-3443. 1500-kw max. visual. Antenna: 1227-ft. above av. terrain, 1145-ft. above ground, 1483-ft. above sea level. Latitude 31° 12' 16", Longitude 85° 15' 39". Transmitter: WTVY-FM transmitter site. Ownership: Douglas J. Marcum, pres.-dir., 50%; Janice A. Marcum, secy.-dir., 50%. Represented (engineering): David P. Thompson. BPCT-890623KH.

Tuskegee (Ch. 22)—Tuskegee Assoc., 1059 Bolton Rd., Columbus, GA 31906. Phone: 404-563-7371. 5000-kw max. visual. Antenna: 2001-ft. above av. terrain, 1948-ft. above ground, 2709-ft. above sea level. Latitude 32° 46' 32", Longitude 85° 33' 27". Transmitter: 0.5-mi. S of New Harmony Rd., N of Waverly. Ownership: Kathy Anderson, gen. partner, 50%; Wallace R. Walls Sr., gen. partner, 12%; William R. Weaver, ltd. partner, 9.5%; Donald M. Nahley, ltd. partner, 9.5%; Richard L. Nahley, ltd. partner, 9.5%; Frank Phillips, ltd. partner, 9.5%. Represented (engineering): Sisk Engineering Inc. BPCT-870602KM.

Tuskegee (Ch. 22)—Tuskegee Communications Inc., 108 E. Commodore Circle, Tuskegee, AL 36083. Phone: 205-727-4830. 5000-kw max. visual. Antenna: 561-ft. above av. terrain, 466-ft. above ground, 879-ft. above sea level. Latitude 32° 25' 24", Longitude 85° 41' 30". Transmitter: Whatley Ave. Ownership: Fred D. Gray, pres., 33.33%; Harry D. Norman Jr., v.p., 33.33%; Johnny L. Ford, secy.-treas., 33.33%. BPCT-870602KM.

Arizona

Green Valley (Ch. 46)—Alden Communications Corp., c/o James Vandever, 120 N. Robertson Blvd., Los Angeles, CA 90048. Phone: 213-657-8420. 1535-kw max. visual, 282-kw aural. Antenna: 2487-ft. above av. terrain, 202-ft. above ground, 6342-ft. above sea level. Latitude 31° 52' 39", Longitude 111° 12' 54". Transmitter: Keystone Peak, 13-mi. W of Green Valley, Tucson Mountain. Ownership: Alden Television Inc., 100%. Alden Television Inc. ownership: Michael R. Forman, 100%. Represented (engineering): Cohen, Dippell & Everist, P.C. BPCT-830311KF. Initial Decision of Administrative Law Judge John H. Conlin 4-5-85 proposed denial. Review Board Decision 5-29-87 proposed grant. Supplemental Decision 8-9-88 proposed denial.

Green Valley (Ch. 46)—Sungilt Corp. Inc., 2309 Northampton, Tucson, AZ 85719. Phone: 602-841-6443. 100-kw max. visual, 10-kw max. aural. Antenna: 2300-ft. above av. terrain, 159-ft. above ground, 6150-ft. above sea level. Latitude 31° 54' 41", Longitude 111° 11' 58". Transmitter: Samaniego Peak, approx. 13-mi. W of Green Valley. Ownership: Ariene D. Stevenson, pres., 100%. SCI is an LPTV applicant Represented (engineering): Lechman & Johnson Inc. BPCT-830311KN. Initial Decision of Administrative Law Judge John H. Conlin 4-5-85 proposed grant. Review Board Decision 5-29-87 proposed denial. Supplemental Decision 8-9-88 proposed grant.

Phoenix (Ch. 61)—Brooks Bcstg., 947 E. Longhorn Circle, Chandler, AZ 85249. Phone: 602-899-3594. 5000-kw max. visual. Antenna: 1676-ft. above av. terrain, 207-ft. above ground, 2877-ft. above sea level. Latitude 33° 20' 00", Longitude 112° 03' 46". Transmitter: South Mountain, 8-mi. S of Phoenix. Ownership: Gregory R. Brooks, 100%. Represented (legal): Jones, Waldo, Holbrook & McDonough. BPCT-880802KI.

Phoenix (Ch. 61)—Channel 61 Partners Ltd., 1616 E. Indian School Rd., Phoenix, AZ 86301. Phone: 602-234-2727. 5000-kw max. visual. Antenna: 1703-ft. above av. terrain, 249-ft. above ground, 2907-ft. above sea level. Latitude 33° 19' 58", Longitude 112° 03' 48". Transmitter: South Mountain Park Antenna Farm, 8.4-mi. S of Phoenix. Ownership: William H. Sauro, pres.-treas., 60.58%; Stephen L. Atwood, 7.82%; Marshall L. Carpenter Jr., 2.31%; Creative Advertising Co., 24.6% (voted by William Sauro). Sauro & Carpenter have 55.7% & 5.61% interest respectively in KUSK(TV) Prescott, AZ. BPCT-880801LK.

Phoenix (Ch. 61)—Compass Rose Communications Corp., Box 255, Evergreen, CO 80439. Phone: 303-674-7047. 5000-kw max. visual. Antenna: 1637-ft. above av. terrain, 210-ft. above ground, 2841-ft. above sea level. Latitude 33° 20' 00", Longitude 112° 03' 46". Transmitter: South Mountain, 6-mi. S of Phoenix. Ownership: David Drucker, pres., 100%; Penny Drucker, v.p.-secy.-treas. D. Drucker has interest in licensee of KUBD(TV) Denver, CO. P. Drucker is permittee of Ch. 22 Key West, FL; is applicant for new FMs in Aspen & Grand Junction, CO; Richmond, VA; has interest in LPTVs. Represented (legal): Cole, Raywid & Braverman. BPCT-880610KG.

Phoenix (Ch. 61)—Maricopa Community TV Project, 4236 McKinley, Phoenix, AZ 85008. Phone: 602-273-0156. 5000-kw max. visual. Antenna: 1681-ft. above av. terrain, 253-ft. above ground, 2883-ft. above sea level. Latitude 33° 20' 00", Longitude 112° 03' 46". Transmitter: 3.2-mi. at 0°T to S boundary of Phoenix in South Mountain Antenna Park. Ownership: Ellen Boyd, pres., 33.3%; Nancy Hicks Marshall, 33.3%; George Perez, 33.3%. BPCT-880802KF.

Phoenix (Ch. 61)—Sun World Communications Inc., 2645 E. Washington St., Phoenix, AZ 85034. Phone: 602-275-4747. 5000-kw max. visual. Antenna: 1640-ft. above av. terrain, 213-ft. above ground, 2844-ft. above sea level. Latitude 33° 20' 00", Longitude 112° 03' 46". Transmitter: South Mountain Communications Center, 8.7-mi. S of Phoenix. Ownership: Fred T. Hervey, chmn., 70%; Bill J. Farmer, pres., 15%; H. R. Fenstermacher, secy.-treas., 15%. Represented (legal): Thomas L. Root, P.C. BPCT-880801LJ.

Tolleson (Ch. 51)—Alden Television Inc., c/o James P. Hudson, 120 N. Robertson Blvd., Los Angeles, CA 90048. Phone: 213-657-8420. 5000-kw max. visual, 500-kw max. aural. Antenna: 1751-ft. above av. terrain, 259-ft. above ground, 2889-ft. above sea level. Latitude 33° 20' 00", Longitude 112° 03' 46". Transmitter: South Mountain Park. Ownership: Pacific Home Theaters, 100%. Pacific Home Theaters ownership: Michael Forman, pres., 8.69%; Michael Forman, trustee for William R. & Dorothy D. Forman, 45.66%; Michael Forman, trustee for Forman children, 4.57%; Michael & Dorothy F. Forman, co-trustees for William R. & Dorothy D. Forman, 41.11%. Represented (engineering): Cohen, Dippell & Everist, P.C. BPCT-850215LA. Initial Decision of Administrative Law Judge Edward Luton 11-10-87 proposed denial. Review Board 9-22-88 proposed denial.

Tolleson (Ch. 51)—Aztec Bcstg. Corp., Suite 208, 2224 W. Desert Cove, Phoenix, AZ 85029. Phone: 602-371-1883. 5000-kw max. visual, 500-kw max. aural. Antenna: 1786-ft. above av. terrain, 337-ft. above ground, 2959-ft. above sea level. Latitude 33° 20' 04.50", Longitude 112° 03' 40.30". Transmitter: PTN South Mountain Communications Center, 8.5-mi. S of Phoenix. Ownership: Mary L. Wilson, pres.; Carolyn Walker, v.p.; Enrique W. Iglesias, secy.-treas., 50%; Dr. Richard Lesnau, 50%. Represented (engineering): Peter V. Gureckis & Associates. BPCT-850215LG. Initial Decision of Administrative Law Judge Edward Luton 11-10-87 proposed grant. Review Board 9-22-88 proposed denial.

Tolleson (Ch. 51)—Estrella Communications Ltd. Partnership, an Arizona Ltd. Partnership, 927 West Campus Dr., Phoenix, AZ 85013. Phone: 602-266-6538. 2400-kw max. visual, 240-kw max. aural. Antenna: 1725-ft. above av. terrain, 272-ft. above ground, 2927-ft. above sea level. Latitude 33° 20' 05", Longitude 112° 03' 41". Transmitter: South Mountain Park. Ownership: Carmen Arroyo-Duron, gen. partner, 15%; John James Dalton, ltd. partner, 19%; Hugh P. Taylor, ltd. partner, 19%; Dayton Smith, ltd. partner, 15%; Lynn Bowker, ltd. partner, 10%; Mark Stabler, ltd. partner, 10%; William E. Zimsky, ltd. partner, 10%; Joyce A. Katz, ltd. partner, 2%. Represented (engineering): du Treil, Lundin & Rackley. BPCT-850215LK. Initial Decision of Administrative Law Judge Edward Luton 11-10-87 proposed denial. Review Board 9-22-88 proposed denial.

Tolleson (Ch. 51)—Doylan Forney, 8820 N. 85th Place, Scottsdale, AZ 85258. Phone: 301-663-1086. 5000-kw max. visual, 500-kw max. aural. Antenna: 1788-ft. above av. terrain, 358-ft. above ground, 2958-ft. above sea level. Latitude 33° 20' 02", Longitude 112° 03' 39". Transmitter: South Mountain Park, 7-mi. S of Phoenix. Ownership: Doylan Forney, 100%. Forney is permittee of KGLR(AM) Tucson & KXMK(FM) Arizona City, AZ. Represented (legal): Lauren A. Colby. Represented (engineering): E. Harold Munn Jr. & Associates Inc. BPCT-850213KF. Initial Decision of Administrative Law Judge Edward Luton 11-10-87 proposed denial. Review Board 9-22-88 proposed denial.

Tolleson (Ch. 51)—LI-COM Partnership, 8646 S. 14th St., Phoenix, AZ 85040. Phone: 602-268-4342. 5000-kw max. visual, 1000-kw max. aural. Antenna: 1685-ft. above av. terrain, 276-ft. above ground, 2886-ft. above sea level. Latitude 33° 19' 58", Longitude 112° 03' 53". Transmitter: 14.9-mi. SE of Tolleson at South Mountain. Ownership: Lucille S. Conner, gen. partner, 50%; Ronald D. Johnson, gen. partner, 50%. Represented (legal): Gammon & Grange. Represented (engineering): Klein Engineering. BPCT-850215LN. Initial Decision of Administrative Law Judge Edward Luton 11-10-87 proposed denial. Review Board 9-22-88 proposed denial.

Tolleson (Ch. 51)—Maricopa Media Inc., 4618 W. Mercury Way, Chandler, AZ 85224. Phone: 602-961-1316. 5000-kw max. visual, 500-kw max. aural. Antenna: 1785-ft. above av. terrain, 336-ft. above ground, 2958-ft. above sea level. Latitude 33° 20' 05", Longitude 112° 03' 40". Transmitter: PTN South Mountain Communications Center, 8.5-mi. S of Phoenix. Ownership: Graciela G. Figueroa, pres.; Ernest T. Sanchez, 33%; Susan M. Jenkins, 33%; James S. Kurz, 16.5%; Constance G. Kurz, 16.5%; Guillermo Miguel Arciniega, 1%. Represented (legal): Jenkins & Kurz. Represented (engineering): Robert L. Purcell Associates Inc. BPCT-850215LL. Initial Decision of Administrative Law Judge Edward Luton 11-10-87 proposed denial. Review Board 9-22-88 proposed denial.

TV Applications—Arizona

Tolleson (Ch. 51)—Hector Garcia Salvatierra Ltd. Partnership, 11 W. Medlock Dr., Phoenix, AZ 85013. Phone: 602-277-8938. 5000-kw max. visual, 500-kw max. aural. Antenna: 1755-ft. above av. terrain, 379-ft. above ground, 2959-ft. above sea level. Latitude 33° 20' 05", Longitude 112° 03' 40". Transmitter: South Mountain Park, 7-mi. S of Phoenix. Multichannel TV Sound: Planned. Ownership: Hector Garcia Salvatierra, gen. partner, 52%; Jemison Investment Co. Inc. & Predrag Mitrovich, ltd. partners, 48% jointly. H. Jemison Investment Co. ownership: H. Corbin Day, chmn.-treas., 31.65%; Estate of John S. Jemison, 38.22%; Dorothy J. Day, 10.05%; John S. Jemison III, 10.05%; Margaret L. Jemison, 10.03%. Represented (legal): Wiley, Rein & Fielding. Represented (engineering): Rubin, Bednarek & Associates Inc. Note: Proposes bilingual operation using stereo & separate audio program. BPCT-850215LB. Initial Decision of Administrative Law Judge Edward Luton 11-10-87 proposed denial. Review Board 9-22-88 proposed grant.

Tolleson (Ch. 51)—Tolleson Bcstg. Corp., 6118 E. Greenway Lane, Scottsdale, AZ 85254. Phone: 602-241-9185. 5000-kw max. visual, 500-kw max. aural. Antenna: 1736-ft. above av. terrain, 264-ft. above ground, 2894-ft. above sea level. Latitude 33° 19' 58", Longitude 112° 03' 53". Transmitter: South Mountain. Ownership: Diana M. Knigge, pres., 76%; Nina A. Ortega, secy.-treas., 24%. Represented (legal): Bechtel, Borsari, Cole & Paxson. Represented (engineering): Smith & Powstenko. BPCT-850215KL. Initial Decision of Administrative Law Judge Edward Luton 11-10-87 proposed denial. Review Board Decision 9-22-88 proposed denial.

Tolleson (Ch. 51)—Tolleson-Gomez Communications, 4301 E. Paradise Lane, Phoenix, AZ 85032. 5000-kw max. visual, 500-kw max. aural. Antenna: 1811-ft. above av. terrain, 393-ft. above ground, 3014-ft. above sea level. Latitude 33° 20' 04", Longitude 112° 03' 40". Transmitter: South Mountain antenna farm, S of Phoenix city limits. Ownership: Benjamin G. Gomez, pres.-treas., 50%; Marie L. Luckow, v.p.-secy., 50%. Represented (legal): Miller & Fields, P.C. Represented (engineering): Ralph E. Evans & Associates. BPCT-850215KN. Initial Decision of Administrative Law Judge Edward Luton 11-10-87 proposed denial. Review Board 9-22-88 proposed denial.

Tolleson (Ch. 51)—TV Bcstrs. Inc., Box 370826, El Paso, TX 79937. Phone: 915-595-2261. 2880-kw max. visual, 288-kw max. aural. Antenna: 1718-ft. above av. terrain, 256-ft. above ground, 2886-ft. above sea level. Latitude 33° 20' 00", Longitude 112° 03' 46". Transmitter: South Mountain, 7-mi. S of Phoenix. Ownership: Laura Duran-Martinez, pres.; Esther Angulo, v.p.-secy.; Rebecca Martinez, v.p.-treas.; Jacquelyne Zilliox, v.p.; Roger McKinnon, 87.5%; David Roland, 12.5%. Represented (legal): Cohn & Marks. Represented (engineering): Richard Large. BPCT-850215LM. Initial Decision of Administrative Law Judge Edward Luton 11-10-87 proposed denial. Review Board Decision 9-22-88 proposed denial.

California

Avalon (Ch. 54)—Avalon Bcstg., 400 Camino Del Monte, Avalon, CA 90704. Phone: 213-510-1953. 5000-kw max. visual, 500-kw max. aural. Antenna: 1235-ft. above av. terrain, 102-ft. above ground, 1682-ft. above sea level. Latitude 33° 21' 00", Longitude 118° 21' 05". Transmitter: Dakin Peak, Avalon, Santa Catalina Island. Ownership: Elena Josefe Inc., gen. partner, 10%; ltd. partners to be named. Elena Josefe Inc. ownership: Elena Josefe, pres., 100%. Represented (legal): Mehler, Frantz, Conlon, Phelan & Vamum. Represented (engineering): Newport FM Engineering Inc. BPCT-860210KN. Initial Decision of Administrative Law Judge Edward Luton 3-3-89 proposed denial.

Avalon (Ch. 54)—Avalon Catalina Bcstrs. Inc., A-4 Tremont St., Avalon, CA 90704. Phone: 213-510-1854. 5000-kw max. visual, 500-kw max. aural. Antenna: 1222-ft. above av. terrain, 107-ft. above ground, 1687-ft. above sea level. Latitude 33° 21' 00", Longitude 118° 21' 05". Transmitter: Dakin Peak, Santa Catalina Island, 1.7-mi. W of Avalon. Ownership: Oscar Nunez, pres., 6%; Catherine Ponce, v.p.-secy., 10%; Robert C. Ponce, 4%; Edmund M. Ponce, 5%; Hispanico FM Bcstrs., a Ltd. Partnership, 75%. HFMB ownership: Francisco F. Firmat, gen. partner, 19.56%; R. E. Graham, ltd. partner, 23.93%; A. C. Hernandez, ltd. partner, 19.63%; A. Max Hernandez, ltd. partner, 8.57%; Mary Firmat Head, ltd. partner, 8.57%; 7 other ltd. partners, each with less than 5%. Represented (legal): Pepper & Corazzini. Represented (engineering): Mullaney Engineering Inc. BPCT-860210KE. Initial Decision of Administrative Law Judge Edward Luton 3-3-89 proposed denial.

Avalon (Ch. 54)—Catalina 54 Bcstg. Ltd., a California Ltd. Partnership. 5000-kw max. visual, 500-kw max. aural. Antenna: 1734-ft. above av. terrain, 176-ft. above ground, 2186-ft. above sea level. Latitude 33° 23' 12", Longitude 118° 24' 00". Transmitter: Black Jack Mountain, approx. 5.5-mi. NW of Avalon. Ownership: Catalina Communications Corp., gen. partner, 20%; Robert S. Billingsley, ltd. partner, 26.66%; Kenneth L. Miller, ltd. partner, 26.66%; Sandra B. Brown, ltd. partner, 26.66%. Catalina Communications Corp. ownership: Gordon Peppers, pres.; Carl C. Poston, v.p., 20%; Richard A. Barlow Jr., v.p., 20%; James Stewart II, v.p., 20%; Reynard E. Moore, secy., 20%; Duane A. Johnson, treas., 20%. Represented (engineering): Richard L. Vega & Assoc. Inc. BPCT-860207KJ. Initial Decision of Administrative Law Judge Edward Luton 3-3-89 proposed denial.

Avalon (Ch. 54)—Catalina Bcstrs., Box 149, 16925 Tenth St., Sunset Beach, CA 90742. Phone: 213-592-3720. 5000-kw max. visual, 500-kw max. aural. Antenna: 1246-ft. above av. terrain, 111-ft. above ground, 1696-ft. above sea level. Latitude 33° 21' 00", Longitude 118° 21' 05". Transmitter: Dakin Peak, Avalon, Santa Catalina Island. Ownership: Patrick D. Sisneros, 100%. Represented (legal): Fletcher, Heald & Hildreth. Represented (engineering): Moffet, Larson & Johnson Inc. BPCT-860210KK. Initial Decision of Administrative Law Judge Edward Luton 3-3-89 proposed denial.

Avalon (Ch. 54)—Coastal Bcstg. Partners, a California Ltd. Partnership, 6472 Ridge Manor Ave., San Diego, CA 92120. Phones: 619-461-2124; 619-287-1411. 5000-kw max. visual, 500-kw max. aural. Antenna: 1220-ft. above av. terrain, 105-ft. above ground, 1685-ft. above sea level. Latitude 33° 21' 00", Longitude 118° 21' 05". Transmitter: Santa Catalina Island, on Dakin Peak, 1.6-mi. W of Avalon. Ownership: Ray Lee, gen. partner, 5.1%; Rafer L. Johnson, gen. partner, 4.9%; Broadcast Enterprises Inc., ltd. partner, 90%. Broadcast Enterprises Inc. ownership: N. Richard Miller, pres.-treas., 60%; remainder undisclosed. Represented (legal): McFadden, Evans & Sill. Represented (engineering): Communications Engineering Services, P.C. BPCT-851206KE. Initial Decision of Administrative Law Judge Edward Luton 3-3-89 proposed denial.

Avalon (Ch. 54)—DHW Communications Ltd., 1225 E. 5th St., Winston-Salem, NC 27101. Phone: 919-722-0272. 5000-kw max. visual, 500-kw max. aural. Antenna: 1527-ft. above av. terrain, 107-ft. above ground, 1657-ft. above sea level. Latitude 33° 21' 00", Longitude 118° 21' 05". Transmitter: On Santa Catalina Island, 1.6-mi. W of Avalon on Dakin Peak. Ownership: David H. Wagner, gen. partner, 10%; David H. Wagner, ltd. partner, 90%. Wagner has interest in permittee of Ch. 36 Charleston, SC & in application for Ch. 68, Arlington, TX. Represented (legal): Reddy, Begley & Martin. Represented (engineering): Cohen, Dippell & Everist, P.C. BPCT-860210KO. Initial Decision of Administrative Law Judge Edward Luton 3-3-89 proposed denial.

Avalon (Ch. 54)—Es Posible Minority Media Telecommunications, 450 Fern Dell Place, Glendora, CA 91740. Phone: 818-963-0076. 5000-kw max. visual, 500-kw max. aural. Antenna: 1222-ft. above av. terrain, 107-ft. above ground, 1687-ft. above sea level. Latitude 33° 21' 00", Longitude 118° 21' 05". Transmitter: Atop Dakin Peak, Avalon. Ownership: Rosemary Garcia, pres., 51%; Mateo R. Camarillo, 49%. Camarillo has interest in licensee of KSDG(AM) San Diego, CA & applications for LPTV & FMs. Represented (legal): Arter & Hadden. Represented (engineering): Robert L. Purcell Associates Inc. BPCT-860210KH. Initial Decision of Administrative Law Judge Edward Luton 3-3-89 proposed grant.

Avalon (Ch. 54)—Golden Shores Bcstg. Inc., Box 21472, Greensboro, NC 27420. Phone: 919-378-0533. 5000-kw max. visual, 500-kw max. aural. Antenna: 2000-ft. above av. terrain, 441-ft. above ground, 2451-ft. above sea level. Latitude 33° 23' 13", Longitude 118° 24' 00". Transmitter: Black Jack Mountain, 5.2 statute-mi. NW of Avalon. Ownership: Fay Hauser, pres., 100%, voting stock; Lee D. Andrews, secy.-treas., 100%, non-voting stock. Andrews has interest in permittee of Ch. 36 Charleston, SC. Represented (legal): McCarthy, Roeder, Durette & Davenport. Represented (engineering): Larkin & Assoc. BPCT-860210KJ. Initial Decision of Administrative Law Judge Edward Luton 3-3-89 proposed denial.

Avalon (Ch. 54)—Island Bcstg. Ltd. Partnership, a California Ltd. Partnership, 6768 Plum Way, Etiwanda, CA 91739. 5000-kw max. visual, 500-kw max. aural. Antenna: 1201-ft. above av. terrain, 105-ft. above ground, 1690-ft. above sea level. Latitude 33° 21' 00", Longitude 118° 21' 05". Transmitter: Dakin Peak, 1.5-mi. WNW of Avalon. Ownership: Julio Brito, pres., Carol Robinson, v.p. & Rosemary Fincher, secy.-treas., gen. partners; Dr. Richard Eby & William T. Bailey, ltd. partners. Represented (legal): Gammon & Grange. Represented (engineering): John F. X. Browne & Associates, P.C. BPCT-860210KM. Initial Decision of Administrative Law Judge Edward Luton 3-3-89 proposed denial.

Avalon (Ch. 54)—Christine E. Shaw, 2 Oak Knoll Terrace, Pasadena, CA 91106. Phone: 213-879-6130. 5000-kw max. visual, 500-kw max. aural. Antenna: 1633-ft. above av. terrain, 119-ft. above ground, 2129-ft. above sea level. Latitude 33° 23' 13", Longitude 118° 24' 00". Transmitter: Black Jack Peak, Los Angeles County. Ownership: Christine E. Shaw, 100%. Represented (legal): Thomas L. Root, P.C. BPCT-860210KI. Initial Decision of Administrative Law Judge Edward Luton 3-3-89 proposed denial.

El Centro (Ch. 7)—La Paz Wireless Ltd., a California Limited Partnership, 6021 Eastwood, Alta Loma, CA 91701. 316-kw max. visual. Antenna: 895-ft. above av. terrain, 997-ft. above ground, 1328-ft. above sea level. Latitude 32° 59' 30", Longitude 115° 04' 02". Transmitter: 0.47-mi. SSE of Rte. 78 & RR tracks, Glamis Village. Ownership: Armando Navarro, pres.-secy., 100%. Represented (legal): Paul A. Zevnick. Represented (engineering): Silliman & Silliman. BPCT-870602KI.

Los Angeles (Ch. 11)—Citylight Communications Inc., Suite 242, 200 N. Robertson Blvd., Beverly Hills, CA 90211. Phone: 213-271-5682. Technical facilities: Proposes to use existing facilities of KTTV, Los Angeles. Ownership: Dennis Hernandez, pres.-dir., 6%; Lawrence N. Daniels, v.p.-dir., 64%; Alan T. Fong, exec. v.p.-dir., 12.5%; Daniel Sema, treas.-dir., 12.5%. BPCT-881101KG. Note: Mutually exclusive with license renewal of KTTV, Los Angeles, CA.

Los Angeles (Ch. 11)—Rainbow Bcstg. Inc., Suite 250, 5400 E. Olympic Blvd., Los Angeles, CA 90022-5113. Phone: 213-726-7690. 150.7-kw visual. Antenna: 3087-ft. above av. terrain, 289-ft. above ground, 5997-ft. above sea level. Latitude 34° 13' 36", Longitude 118° 03' 59". Transmitter: Mount Wilson, South Antelope Valley Division. Ownership: Esther Renteria, pres., 26%; Alex Nogales, v.p. & Grace Catalina Nagata, treas., 20% each; Fernando Del Rio, secy.-dir. & Rafael Rivera, treas.-dir., 16% each. Represented (legal): Wood, Lucksinger & Epstein. BPCT-881101KH. Note: Mutually exclusive with license renewal of KTTV, Los Angeles, CA.

San Bernardino (Ch. 30)—A & R Bcstg. Co., a Ltd. Partnership, c/o Herbert Avery, 5241 Franklin Ave., Los Angeles, CA 90027. Phone: 213-665-5345. 2858-kw max. visual, 286-kw max. aural. Antenna: 2320-ft. above av. terrain, 220-ft. above ground, 5555-ft. above sea level. Latitude 34° 11' 14", Longitude 117° 42' 01". Transmitter: Sunset Ridge Electronic Site, 5-mi. N of Claremont. Ownership: Herbert B. Avery, gen. partner, 27.5%; Calvin Burton, gen. partner, 22%; Stanley G. Robertson, gen. partner, 11%; Howard Morehead, gen. partner, 5.5%; Jewell Shelton, gen. partner, 5.5%; C. Walker, ltd. partner, 27.5%. Represented (legal): Fletcher, Heald & Hildreth. Represented (engineering): Robert E. Bullock (La Canada, CA). BPCT-830506KM. Initial Decision of Administrative Law Judge Joseph P. Gonzalez 10-19-87 proposed denial. Review Board 6-17-88 proposed denial.

San Bernardino (Ch. 30)—All Nations Christian Bcstg. Inc. 3700-kw max. visual, 370-kw max. aural. Antenna: 2392-ft. above av. terrain, 147-ft. above ground, 5537-ft. above sea level. Latitude 34° 11' 15" Longitude 117° 41' 58". Transmitter: Sunset Ridge, 5-mi. NE of Claremont. Ownership: All Nations Christian Bcstg. Inc., non-profit corp. Principals: Edward B. Bass, Oscar Canales, Florentino Garza, Craig R. Lawrence & F. Patrick Pearca Jr., dirs. BPCT-830506LA. Initial Decision of Administrative Law Judge Joseph P. Gonzalez 10-19-87 proposed denial. Review Board 6-17-88 proposed denial.

San Bernardino (Ch. 30)—Buenvision, c/o Frank Dominguez, 290 N. D St., San Bernardino, CA 92401. Phone: 714-884-9477. 2455-kw max. visual, 245-kw max. aural. Antenna: 2443-ft. above av. terrain, 202-ft. above ground, 5631-ft. above sea level. Latitude 34° 11' 15", Longitude 117° 41' 58". Transmitter: Sunset Ridge, 5-mi. N of Claremont. Ownership: H. Frank Dominguez, gen. partner, 51%; Sylvia Herrera, gen. partner, 5%; Stella Ornelas, 44%. Dominguez has interest in Buena Vista Bcstg. Co., applicant for new FM in Yucca Valley, CA; Buena Vista Telecommunications Inc., cable TV operator in East Los Angeles, CA & Buena Vista Cable TV of Colton Inc., cable TV operator in Colton, CA to be divested upon grant of this application. BPCT-830506KN. Initial Decision of Administrative Law Judge Joseph P. Gonzalez 10-19-87 proposed denial. Review Board 6-17-88 proposed denial.

San Bernardino (Ch. 30)—Channel 30 Inc., c/o Lucille Gilbreath, 1339 La Cadena, Riverside, CA 92501. Phone: 714-683-8371. 5000-kw max. visual, 500-kw max. aural. Antenna: 2343-ft. above av. terrain, 202-ft. above ground, 5592-ft. above sea level. Latitude 34° 11' 15", Longitude 117° 41' 58". Transmitter: Sunset Ridge, 5.25-mi. N of Claremont. Ownership: Lucille Gilbreath, pres., 28.6%; Betty C. Johnson, secy., 28.6%; Lucy Lopez, chief financial officer, 28.6%; Suzanne Schott, 14.3%, all voting shareholders; 10 other non-voting shareholders. Represented (legal): Fisher, Wayland, Cooper & Leader. BPCT-830506LS. Initial Decision of Administrative Law Judge Joseph P. Gonzalez 10-19-87 proposed grant. Review Board 6-17-88 proposed grant.

San Bernardino (Ch. 30)—Good News Bcstg. Network, 1348 W. 16th St., San Bernardino, CA 92425. 3300-kw max. visual, 330-kw max. aural. Antenna: 2510-ft. above av. terrain, 308-ft. above ground, 5698-ft. above sea level. Latitude 34° 11' 15", Longitude 117° 41' 58". Transmitter: Sunset Ridge, 5-mi. N of Claremont. Ownership: Good News Bcstg. Network Inc., gen. partner, 10%; Elias Malki Middle East, ltd. partner, 90%. GNBI ownership: Rebecca Kidzian, pres.; Shirley Robbins, secy.; Viola Douglas, treas. EMME is a non-profit corp. Represented (legal): Gammon & Grange. Represented (engineering): Robert L. Purcell Associates, Inc. BPCT-830506KR. Initial Decision of Administrative Law Judge Joseph P. Gonzalez 10-19-87 proposed denial. Review Board 6-17-88 proposed denial.

San Bernardino (Ch. 30)—Inland Empire Television, c/o Anne Roberts, O'Donnell & Gordon, 601 W. Fifth St., Suite 1200, Los Angeles, CA 90017. 3420-kw max. visual, 342-kw max. aural. Antenna: 2392-ft. above av. terrain, 156-ft. above ground, 5546-ft. above sea level. Latitude 34° 11' 15" Longitude 117° 41' 58". Transmitter: Sunset Ridge, 5.25-mi. N of Claremont. Ownership: David Duron, managing partner, 42.8%; Robert Navarro, gen. partner, 28.6%; Susan Racho, gen. partner, 28.6%, all voting interests; 9 ltd. partners. Represented (legal): Schnader, Harrison, Segal & Lewis; Gresham, Varner, Savage, Nolan & Tilden (San Bernardino). Represented (engineering): Moffet, Larson & Johnson Inc. BPCT-830506KU. Initial Decision of Administrative Law Judge Joseph P. Gonzalez 10-19-87 proposed denial. Review Board 6-17-88 proposed denial.

San Bernardino (Ch. 30)—Religious Bcstg. Network, c/o Roy K. Foreman, 2315 Canoas Garden Rd., San Jose, CA 95125. 269-kw max. visual, 26.90-kw max. aural. Antenna: 2340-ft. above av. terrain, 143-ft. above ground, 5533-ft. above sea level. Latitude 34° 11' 15", Longitude 117° 41' 58". Transmitter: 5.25-mi. N of Claremont. Ownership: Religious Bcstg. Network, non-profit corp. Principals: Roy K. Foreman, pres.; Douglas Shaw, v.p.; Nancy J. Norton, secy.-treas.; David J. Jaime, dir.; Lorita F. Stewart, dir. Represented (legal): Cohen & Berfield. BPCT-830505KV. Initial Decision of Administrative Law Judge Joseph P. Gonzalez 10-19-87 proposed denial. Review Board 6-17-88 proposed denial.

San Bernardino (Ch. 30)—San Bernardino Valley Bcstg. Ltd. Partnership, c/o Anita Van Osdel, 6702 Orange Wood Rd., Highland, CA 92346. Phone: 714-882-2185. 3388-kw max. & 1786-kw horizontal visual, 339-kw max. & 179-kw horizontal aural. Antenna: 2387-ft. above av. terrain, 162-ft. above ground, 5561-ft. above sea level. Latitude 34° 11' 15", Longitude 117° 41' 58". Transmitter: TV Transmitter Electronic Site, Sunset Ridge. Ownership: San Bernardino Valley Bcstg. Inc., gen. partner, 10%; Larry & Sally Peterson, ltd. partners, 20% jointly; Edwin & Joyan Ilsey, ltd. partners, 22.7% jointly; 8 other ltd. partners, none with as much as 8%. SBVB ownership: Anita Van Osdel, pres., 100%. Represented (engineering): Raymond E. Rohrer. BPCT-830506KX. Initial Decision of Administrative Law Judge Joseph P. Gonzalez 10-19-87 proposed denial. Review Board 6-17-88 proposed denial.

San Bernardino (Ch. 30)—Sandino Telecasters, a Ltd. Partnership, c/o Blair Television, 645 N. Michigan Ave., Chicago, IL 60611. Phone: 312-787-2300. 2500-kw max. visual, 250-kw max. aural. Antenna: 2536-ft. above av. terrain, 199-ft. above ground, 5628-ft. above sea level. Latitude 34° 11' 15", Longitude 117° 41' 58". Transmitter: 5-mi. NE of Claremont on Sunset Ridge. Ownership: Jose M. Oti, gen. partner, 50%; Meshulam Riklis, ltd. partner, 50%. Represented (legal): Kenkel, Bamard & Edmundson. Represented (engineering): Lawrence Behr Associates Inc. BPCT-830506KT. Initial Decision of Administrative Law Judge Joseph P. Gonzalez 10-19-87 proposed denial. Review Board 6-17-88 proposed denial.

San Bernardino (Ch. 30)—SSP Bcstg., a Ltd. Partnership, 2015 Castro St., San Francisco, CA 94131. Phone: 415-282-5617. 269-kw max. visual, 26.90-kw max. aural. Antenna: 2340-ft. above av. terrain, 143-ft. above ground, 5533-ft. above sea level. Latitude 34° 11' 15", Longitude 117° 41' 58". Transmitter: Sunset Ridge, 5.25-mi. N of Claremont. Ownership: Sandra S. Phillips, gen. partner, 51%; ARW Co., ltd. partner, 49%. ARW Co. ownership: Larry Hillblom, 100%. Represented (legal): Haley, Bader & Potts. BPCT-830506KO. Initial Decision of Administrative Law Judge Joseph P. Gonzalez 10-19-87 proposed denial. Review Board 6-17-88 proposed denial.

San Bernardino (Ch. 30)—Television 30 Inc., Penthouse, 6420 Wilshire Blvd., Los Angeles, CA 90048. Phone: 213-655-5120. 3630-kw max. visual, 363-kw max. aural. Antenna: 2412-ft. above av. terrain, 165-ft. above ground, 5555-ft. above sea level. Latitude 34° 11' 15", Longitude 117° 41' 58". Transmitter: Sunset Ridge Electronics Site, Angeles National Forest. Ownership: Rumiko Naito, pres., 80% & Howard Kubota, v.p., 20% voting stock; T. Michael Fehmel, v.p.-secy., 30%; John Y. Haneada, 35%; Ruth K. Watanabe, treas., 15%; Leslie T. Hamasaki, 10%; Richard H. Poe, 5%, all nonvoting stock. Represented (legal): Arent, Fox, Kintner, Plotkin & Kahn. Represented (engineering): Donald S. Wilson (Los Angeles, CA). BPCT-830506KV. Initial Decision of Administrative Law Judge Joseph P. Gonzalez 10-19-87 proposed denial. Review Board 6-17-88 proposed denial.

San Francisco (Ch. 32)—Minority Television Project, 390 Hayes St., San Francisco, CA 94102. Phone: 602-841-2822. Applicant requests facilities of KQEC, Ch. 32 ETV San Francisco. Ownership: Minority Television Project, non-profit assn. Principals: Otis McGee, pres.-treas.; Bonnis Asano, secy.; Marvel Allen, Jacqueline James, Avonee Smith, Guretti L. Goosby, dirs. BPET-831101KL. Reinstated 12-24-85.

Santa Barbara (Ch. 38)—Coast TV, c/o Martha Correa, 122 E. Arrellaga, Santa Barbara, CA 93101. Phone: 805-965-8561. 2690-kw max. visual, 742.30-kw max. aural. Antenna: 2878-ft. above av. terrain, 70-ft. above ground, 4070-ft. above sea level. Latitude 34° 31' 32", Longitude 119° 57' 08". Transmitter: Broadcast Peak, near Santa Barbara. Ownership: Martha Correa, gen. partner, 12.996%; Ruth J. Smith, gen. partner, 12.996%; Patricia E. Montemayor, gen. partner, 11.03%; Tomas A. Castelo, ltd. partner, 14.679%; estate of George V. Castagnola, Gilbert Garcia, Shirley Kennedy, Walter Loster, Carlos Ornelas, James David Smith, ltd. partners, 7.581% each; Alberto P. Pizano, ltd. partner, 2.807%. Represented (legal): Ward & Mendelsohn. Represented (engineering): Cohen, Dippell & Everist, P.C. BPCT-840720KG. Initial Decision of Administrative Law Judge Edward Luton 1-16-87 proposed grant. Review Board 5-1-87 proposed denial.

Santa Barbara (Ch. 38)—Mission Bcstg. Corp., Suite 200, 1231 State St., Santa Barbara, CA 93101. Phone: 818-966-0681. 2510-kw max. visual, 251-kw max. aural. Antenna: 3000-ft. above av. terrain, 155-ft. above ground, 4183-ft. above sea level. Latitude 34° 31' 31", Longitude 119° 57' 29". Transmitter: Broadcast Peak, Los Padres National Forest. Ownership: Floyd Little, pres., 5.95%; Willie Rowan, v.p., 7.14%; George Guzman, v.p., 2.38%; Mel Donaldson, v.p., 1.19%; Christopher P. Carrera, secy., 1.19%; Payne Green, treas., 2.38%; Mike Sanchez, 8.33%; Tom Rickard, 7.14%; Jim Campbell, 5.95%; Bill Graziano, 5.95%; Joyce Little, 5.95%; Hal Williams Sr., 5.95%; Robert Jaffe, 4.76%; Bob Rickard, 4.76%; 17 others with no more than 4% each. Represented (legal): Robert L. Thompson. Represented (engineering): William C. King Jr. BPCT-840723KI. Initial Decision of Administrative Law Judge Edward Luton 1-16-87 proposed denial. Review Board 5-1-87 proposed grant.

Santa Barbara (Ch. 38)—Solar Television Inc., Box 90712, Santa Barbara, CA 93190. Phone: 805-569-0480. 2630-kw max. visual, 263-kw max. aural. Antenna: 2915-ft. above av. terrain, 122-ft. above ground, 4122-ft. above sea level. Latitude 34° 31' 32", Longitude 119° 57' 28". Transmitter: Broadcast Peak, Santa Barbara. Ownership: Kenneth E. Hinton, 33.33%; Eugene E. Huguez, 33.33%; Suzanne Manriquez, 33.33%. Represented (legal): Michael Couzens. Represented (engineering): Moffet, Larson & Johnson Inc. BPCT-840723KJ. Initial Decision of Administrative Law Judge Edward Luton 1-16-87 proposed denial. Review Board 5-1-87 proposed denial.

Ventura (Ch. 16)—California Bcstg. Corp., Box 4106, Lancaster, CA 93539. Phone: 805-943-2200. 1000-kw visual, 200-kw aural. Antenna: 615-ft. above av. terrain, 144-ft. above ground, 1482-ft. above sea level. Latitude 34° 11' 57", Longitude 118° 56' 46.20". Transmitter: Hilltop W of Newbury Park Academy, Thousand Oaks. Ownership: Harry L. Keiffer, pres., 100%; Delores Keiffer, v.p.-secy.-treas.; Steven L. Keiffer, v.p. Represented (legal): Hogan & Hartson. Represented (engineering): A. D. Ring & Associates, P.C. BPCT-790130LP. Initial Decision of Administrative Law Judge Byron E. Harrison 3-22-84 proposed grant. Supplemental Initial Decision 4-9-86 proposed denial. Review Board Decision 6-26-87 proposed denial. Note: Channel no longer allocated to Ventura, CA.

TV Applications—California

Ventura (Ch. 16)—Channel Islands Television Corp., c/o Dr. Arthur J. Schechter, 1130 Bonita Court, Ventura, CA 93001. 2944-kw max. & 1253-kw horizontal visual, 250-kw horizontal aural. Antenna: 1420-ft. above av. terrain, 200-ft. above ground, 1545-ft. above sea level. Latitude 34° 01' 53", Longitude 119° 34' 50". Transmitter: 25-mi. SW of Ventura, Santa Cruz Island. Ownership: Ralph H. Andrews, chmn., 50.1%; Dr. Arthur J. Schechter, pres., 2.667%; Angela Escalante, v.p., community affairs, 4.5%; K. Victor Kato, v.p., 2%; Herrick J. Andrews, secy., 2.5%; Manuel F. Escalante Jr., treas., 4.5%; Harold Rosebrugh, 13.816%; Jeffrey Steinhardt, 2.5%; Howard Conant, 2.08%; Sandra Conant, 2.08%; Charles Harris, 2%; Lori & Richard Reisman, 1.669% jointly; Don & Gae Rude, 1.5% each; Bruce Parany, 1.583%; Ben Nordman, 0.667%. Represented (legal): Cohn & Marks; Simon & Sheridan. Represented (engineering): Robert E. Bullock (La Canada, CA). BPCT-790130LQ. Initial Decision of Administrative Law Judge Byron E. Harrison 3-22-84 proposed denial. Review Board 6-26-87 proposed denial. Note: Channel no longer allocated to Ventura, CA.

Colorado

Fort Collins (Ch. 22)—Eagle 22 Ltd., 3412 Terry Ridge Rd., Fort Collins, CO 80524. Phone: 303-484-4736. 5000-kw max. visual, 500-kw max. aural. Antenna: 1408-ft. above av. terrain, 235-ft. above ground, 7315-ft. above sea level. Latitude 40° 32' 59", Longitude 105° 11' 48". Transmitter: Horsetooth Mountain. Ownership: J. W. Welsh, gen. partner, 23%; Paul Meacham, gen. partner, 10%; Anya Meacham, 17%; Lydia Gutierrez, 10%; N. B. (Barry) Shuler, ltd. partner, 5%; Rilla Shuler, ltd. partner, 5%; Carolyn Banowetz, ltd. partner, 2%. Represented (legal): Reddy, Begley & Martin. Represented (engineering): Scott Baxter & Assoc. BPCT-830218KL. Initial Decision of Administrative Law Judge Joseph P. Gonzalez 11-8-85 proposed grant.

Fort Collins (Ch. 22)—Fort Collins Telecasters, a Partnership, 7540 Unita Place, Englewood, CO 80112. Phone: 303-773-8702. 2500-kw max. visual, 250-kw max. aural. Antenna: 1410-ft. above av. terrain, 207-ft. above ground, 7327-ft. above sea level. Latitude 40° 32' 58", Longitude 105° 11' 48". Transmitter: Horsetooth Mountain. Ownership: John D. Manning, gen. partner; undisclosed ltd. partners. Represented (legal): Sehs & Gregory. Represented (engineering): Oscar Leon Cuellar (Denver, CO). BPCT-830218KG. Initial Decision of Administrative Law Judge Joseph P. Gonzalez 11-8-85 proposed denial. Review Board 4-15-86 proposed denial.

Connecticut

Hartford (Ch. 18)—Edmund Spencar Cromartie, 7745 Devonshire Court, Rancho Cucamonga, CA 91730-3766. Phone: 714-944-3307. Technical facilities: Proposes to use existing facilities of WHCT-TV Hartford. Ownership: Edmund S. Cromartie, 100%. BPCT-890301KM. Note: Application is mutually exclusive with license renewal application of WHCT-TV, Hartford, CT.

Hartford (Ch. 18)—Lynette Ellerston, 22720 SE 410th St., Enumclaw, WA 98022. Phone: 206-825-4950. Proposes to use existing facilities of WHCT-TV Hartford. Ownership: Lynette Ellerston, 100%. Ellerston owns 5.2% of West Coast United Bcstg. Inc., licensee of KWBB(TV) San Francisco, CA. Represented (legal): Thomas L. Root, P.C. Represented (engineering): P. P. (Junior) Cadenhead. Note: Application is mutually exclusive with license renewal application of WHCT-TV, Hartford, CT. BPCT-890301KM.

Hartford (Ch. 18)—Sage Bcstg. Corp., One Dock St., Stamford, CT 06902. Phone: 203-357-1464. Proposes to use existing facilities of WHCT-TV Hartford. Ownership: Leonard J. Fassler, chmn.-dir., 11.57%; Gerald M. Poch, pres.-dir., 8.73%; Gerald M. Ledow, exec. v.p.-secy.-dir., 5.3%; Kenny Karen, dir., 11.77%; remainder undisclosed. Sage Bcstg. Corp. is licensee of WLUH(FM) Hartford, CT; WFNS(AM) Manchester, CT; WFNW(AM) Naugatuck, CT; WAMT(AM) & WQAE(FM) Titusville, FL; WTAX(AM) & WDBR(FM) Springfield, IL; KMNS(AM) & KSEZ(FM) Sioux City, IA; WBSM(AM) New Bedford, MA; WKOL-AM-FM Amsterdam, NY; WZFM(FM) Briarcliff Manor, NY; WCDL(AM) & WSGD-FM Carbondale, PA; WACO-AM-FM Waco, TX & permittee of WFHN(FM) Fairhaven, MA. Note: Application is mutually exclusive with license renewal application of WHCT-TV, Hartford, CT. BPCT-890301KM.

Hartford (Ch. 18)—Gloria W. Stanford, 340 E. Washington Blvd., Unit 005, Pasadena, CA 91104. Phone: 818-798-3905. 158-kw visual. Antenna: 620-ft. above av. terrain, 272-ft. above ground, 932-ft. above sea level. Latitude 41° 45' 39", Longitude 72° 48' 08". Transmitter: 580 Deercliff Rd., Avon. Ownership: Gloria W. Stanford, 100%. Note: Application is mutually exclusive with license renewal application of WHCT-TV Hartford, CT. BPCT-890301KM.

Florida

Bradenton (Ch. 66)—Bradenton Broadcast Television Co. Ltd., 515 First Ave. E, Bradenton, FL 34208. Phone: 813-747-2879. 5000-kw max. visual. Antenna: 1565-ft. above av. terrain, 1541-ft. above ground, 1624-ft. above sea level. Latitude 27° 48' 59", Longitude 82° 15' 15". Transmitter: Off Rhodine Rd., 4-mi. along azimuth 351°T from Balm. Ownership: Anna Flenoy Rogers, gen. partner, 22%; MFR Inc., ltd. partner, 78%. MFR Inc. ownership: Thomas H. Minkoff, 48.5%; Michael Rugers, 48.5%; Robert Francis, 3%. Represented (legal): Robert J. Buenzie. Represented (engineering): Jules Cohen & Associates, P.C. BPCT-870731LB. Initial Decision of Administrative Law Judge Richard L. Sippel 4-12-89 proposed grant.

Bradenton (Ch. 66)—Gulf Coast Telecasters Ltd. Partnership, 4139 Saltwater Blvd., Tampa, FL 33615. Phone: 813-884-2337. 5000-kw max. visual. Antenna: 1164-ft. above av. terrain, 1148-ft. above ground, 1223-ft. above sea level. Latitude 27° 50' 32", Longitude 82° 15' 46". Transmitter: NE 1/4 of section 25, True 30 S, R 20 E, 3.75-mi. SE of Riverview. Ownership: Associated Communications of Florida Inc., 80%; Gulf Coast Telecasters, 20%. ACFI ownership: Associated Communications Corp., 100%. Gulf Coast Telecasters ownership: Monroe E. Berkman, 100%. Represented (legal): Fleischman & Walsh, P.C. Represented (engineering): du Treil, Lundin & Rackley. BPCT-870731LO. Initial Decision of Administrative Law Judge Richard L. Sippel 4-12-89 proposed denial.

Bradenton (Ch. 66)—Joyner Communications Ltd. Partnership, Suite 106, 400 E. Buffalo Ave., Tampa, FL 33603. Phone: 813-237-1659. 5000-kw max. visual. Antenna: 1164-ft. above av. terrain, 1151-ft. above ground, 1227-ft. above sea level. Latitude 27° 50' 32", Longitude 82° 15' 46". Transmitter: 18-mi. SE of Tampa. Ownership: Arthenia L. Joyner, gen. partner, 100%. Represented (engineering): Hatfield & Dawson. BPCT-870731LC. Initial Decision of Administrative Law Judge Richard L. Sippel 4-12-89 proposed denial.

Bradenton (Ch. 66)—Renee Marie Kramer, 658 Lamplighter Court, Eau Claire, WI 54703. Phone: 715-839-0955. 5000-kw max. visual, 500-kw max. aural. Antenna: 1164-ft. above av. terrain, 1148-ft. above ground, 1223-ft. above sea level. Latitude 27° 50' 32", Longitude 82° 15' 46". Transmitter: 15001 Boyette Rd., Riverview. Ownership: Renee Marie Kramer, 100%. Represented (engineering): Lyle Robert Evans. BPCT-870731KV. Initial Decision of Administrative Law Judge Richard L. Sippel 4-12-89 proposed denial.

Bradenton (Ch. 66)—Manatee Television Inc., 301 Hwy. 41 S, Ruskin, FL 33570. Phone: 813-645-5512. 5000-kw max. visual. Antenna: 1040-ft. above av. terrain, 1023-ft. above ground, 1082-ft. above sea level. Latitude 27° 34' 25", Longitude 82° 20' 56". Transmitter: 1.4-mi. S of State Rte. 62 & 0.8-mi. E of Frye Canal. Ownership: Norman B. Hart Jr., pres.-secy.-treas., 51%; Paul Hoffman, v.p., 41.5%; Eloise Bacon, v.p., 5%; Louise Johnson, v.p., 2%. Represented (legal): David L. Hill. Represented (engineering): Robert L. Purcell Associates Inc. BPCT-870731LA. Initial Decision of Administrative Law Judge Richard L. Sippel 4-12-89 proposed denial.

Bradenton (Ch. 66)—McDaniel Bcstg. Partners, 4013 Pearl Ave., Tampa, FL 33611. Phone: 813-831-5162. 5000-kw max. visual. Antenna: 1233-ft. above av. terrain, 1230-ft. above ground, 1205-ft. above sea level. Latitude 27° 50' 32", Longitude 82° 15' 46". Transmitter: 15001 Boyette Rd., Riverview. Ownership: Carlo B. McDaniel, gen. partner, 50%; Mary S. McDaniel, gen. partner, 50%. C. B. McDaniel has interest in WWZE(FM) Central City, PA. Represented (legal): Schwartz, Woods & Miller. Represented (engineering): Arthur K. Peters Consulting Engineers. BPCT-870731KY. Initial Decision of Administrative Law Judge Richard L. Sippel 4-12-89 proposed denial.

Bradenton (Ch. 66)—Skylight Bcstg. Inc., 1087 Peppertree Dr., Sarasota, FL 34242. Phone: 813-359-2250. 5000-kw max. visual. Antenna: 1161-ft. above av. terrain, 1148-ft. above ground, 1223-ft. above sea level. Latitude 27° 50' 32", Longitude 82° 15' 46". Transmitter: 3.9-mi. ESE of Riverview. Ownership: Pauline Zlotolow, pres., 100%; Steve Zlotolow, v.p.; Marsha Worthington, secy.; Ian Zlotolow, treas. Represented (legal): Christopher Smallwood. Represented (engineering): Communications Engineering Services. BPCT-870731KX. Initial Decision of Administrative Law Judge Richard L. Sippel 4-12-89 proposed denial.

Key West (Ch. 8)—Hispanic Keys Bcstg. Corp., 3450 Eagle Ave., Key West, FL 33040. Phone: 407-296-8781. 316-kw visual, 31.60-kw aural. Antenna: 472-ft. above av. terrain, 468-ft. above ground, 472-ft. above sea level. Latitude 24° 39' 33", Longitude 81° 32' 07". Transmitter: Sugarloaf Key, 18.2-mi. ENE of Key West. Ownership: Charles P. Curry Jr., pres., 50%; C. Michael Curry, v.p.-secy.-treas., 50%. Represented (legal): Koteen & Naftalin. Represented (engineering): Kessler & Gehman Associates Inc. BPCT-850917KF. Initial Decision of Administrative Law Judge John Frysiak 10-6-87 proposed grant. Review Board 4-29-88 proposed grant.

Key West (Ch. 8)—Ernest A. Vendrell, 14801 Palmetto Palm Court, Miami Lakes, FL 33014. Phone: 305-825-6723. 100-kw visual, 10-kw aural. Antenna: 591-ft. above av. terrain, 587-ft. above ground, 591-ft. above sea level. Latitude 24° 40' 35", Longitude 81° 30' 41". Transmitter: Cudjoe Key, near Key West. Ownership: Ernest A. Vendrell, 100%. Vendrell has interest in application for new FM in Miami, FL. Represented (engineering): Kessler & Gehman Associates Inc. Initial Decision of Administrative Law Judge John Frysiak 10-6-87 proposed denial. Review Board 4-29-88 proposed denial.

Key West (Ch. 8)—Constance J. Wodlinger, 6439 Wenonga Rd., Mission Hills, KS 66208. 100-kw visual. Antenna: 713-ft. above av. terrain, 714-ft. above ground, 710-ft. above sea level. Latitude 24° 40' 35" Longitude 81° 30' 41". Transmitter: Cudjoe Key, near Key West. Ownership: Constance J. Wodlinger, 100%. Wodlinger has interest in licensee of KOSHU Houston, TX & applications for LPTVs & FM station. Owns Hit Video USA, cable programming service. Represented (engineering): Robert L. Purcell Associates Inc. BPCT-850920KE. Initial Decision of Administrative Law Judge John Frysiak 10-6-87 proposed denial. Review Board 4-29-88 proposed denial.

Miami (Ch. 33)—Orbis Television Stations Ltd. Partnership, 14th Floor, 432 Park Ave. S, New York, NY 10016. Phone: 212-685-6699. 5000-kw max. visual, 500-kw max. aural. Antenna: 924-ft. above av. terrain, 927-ft. above ground, 931-ft. above sea level. Latitude 25° 57' 59" Longitude 80° 12' 33". Transmitter: 210th St. at N.W. 3rd Ave., Andover. Ownership: Brian T. Byrne, gen. partner, 10%; Ethan J. Podell, Robert L. Turner & John C. Ranck, ltd. partners, 10% each; Orbis Communications Inc., ltd. partner, 60%. Represented (legal): Santarelli, Smith, Kraut & Carroccio. Represented (engineering): Lechman & Johnson Inc. Note: Mutually exclusive with license renewal application of WBFS-TV, Miami, FL. BPCT-870102KE.

Miami (Ch. 35)—Coral Way Bcstg. Ltd., 1861 S.W. 36th Ave., Miami, FL 33145. Phone: 305-577-0700. 5000-kw max. visual, 500-kw max. aural. Antenna: 1806-ft. above av. terrain, 1798-ft. above ground, 1806-ft. above sea level. Latitude 25° 30' 36", Longitude 80° 28' 25". Transmitter: Section 31, T56S, R39E, near Modello. Ownership: Ofelia Tabares Fernandez, gen. partner, 20%; Carlos Salman, ltd. partner, 50%; Sixto L. Ferro, ltd. partner, 25%; Pedro A. Martin, ltd. partner, 5%. Represented (engineering): Michael J. Wilhelm. BPCT-840921KN. Initial Decision of Administrative Law Judge Walter C. Miller 12-18-85 proposed denial. Review Board 4-27-87 proposed denial.

Miami (Ch. 35)—Cuban-American Ltd., 3105 S.W. 104th Court, Miami, FL 33165. Phone: 305-221-6172. 5000-kw max. visual, 500-kw max. aural. Antenna: 1788-ft. above av. terrain, 1788-ft. above ground, 1798-ft. above sea level. Latitude 25° 36' 02", Longitude 80° 28' 28". Transmitter: NE intersection of Eureka Dr. & Krome Ave., Miami. Ownership: Cuban-American Bcstg. Co., gen. partner, 20%; Latin American Bcstg. Co., ltd. partner, 80%. Cuban-American Bcstg. Co. ownership: Mirtha Orue Muller, pres., 100%. Latin American Bcstg. Co. ownership: Marcos A. Rodriguez, pres., 71.19%; Carlye Yarbrough, secy.-treas., 11.18%; Aida Morossini, 6.65%; MESBIC Financial Corp. of Dallas, 3.33%; Manuel Jara, 3.33%; Juan Hernandez, 2.99%; Dennis Roberts, 1.33%. LABI is licensee of KESS(FM) Fort Worth, TX. Represented (engineering): Robert L. Purcell Associates Inc. BPCT-840921KE. Initial Decision 12-18-85 proposed denial. Review Board 4-27-87 proposed denial.

Miami (Ch. 35)—Adib Eden Sr., 440 E. 13th St., Hialeah, FL 33010. Phone: 305-884-4000. 5000-kw max. visual, 500-kw max. aural. Antenna: 618-ft. above av. terrain, 606-ft. above ground, 618-ft. above sea level. Latitude 25° 36' 16", Longitude 80° 34' 16". Transmitter: SE corner of S.W. 168th St. & S.W. 237th Ave., rural Dade County. Ownership: Adib Eden Sr., 100%. Eden has interest in application for new FM in Glendale, AZ, and in foreign-language broadcast production company. Represented (legal): McCampbell & Young. Represented (engineering): James E. Price. BPCT-840921KM. Initial Decision 12-18-85 proposed denial. Review Board 4-27-87 proposed denial.

Miami (Ch. 35)—First Latin Women Bcstg. Inc., 1030 S.W. 44th Ave., Miami, FL 33134. Phone: 305-448-3762. 5000-kw max. visual, 500-kw max. aural. Antenna: 1015-ft. above av. terrain, 1018-ft. above ground, 1021-ft. above sea level. Latitude 25° 33' 54", Longitude 80° 19' 10". Transmitter: Approx. 1.4-mi. SE of intersection of Old Cutler Rd. & Franjo Rd. Ownership: Diana Madero, pres., 100%. Represented (engineering): Lohnes & Culver. BPCT-840921KU. Initial Decision 12-18-85 proposed denial. Review Board 4-27-87 proposed denial.

Miami (Ch. 35)—Grace Bcstg. Network Inc., 10446 S.W. 127th Place, Miami, FL 33186. Phone: 305-386-5076. 5000-kw visual, 500-kw aural. Antenna: 1000-ft. above av. terrain, 996-ft. above ground, 1008-ft. above sea level. Latitude 25° 34' 00", Longitude 80° 28' 10". Transmitter: Hainlin Mill Dr. & S.W. 172nd St., Goulds. Ownership: Grace Bcstg. Network Inc., non-profit corp. Principals: Palmira Lozada, pres.; Caroline Tucker, v.p.; Ruth E. Rivera, secy.-treas. Represented (legal): Baraff, Koerner, Olender & Hochberg, P.C. Represented (engineering): Pathfinders Ltd. BPCT-840921KS. Initial Decision 12-18-85 proposed denial. Review Board 4-27-87 proposed denial.

Miami (Ch. 35)—Lamar Communications Inc., No. 501, 3050 Biscayne Blvd., Miami, FL 33137. Phone: 305-576-7973. 5000-kw max. visual, 500-kw max. aural. Antenna: 807-ft. above av. terrain, 807-ft. above ground, 812-ft. above sea level. Latitude 25° 36' 13", Longitude 80° 34' 12". Transmitter: 11-mi. WNW of Homestead, approx. 0.3-mi. S of Grossman Dr. Ownership: Christina Bruce, pres., 100%. Represented (legal): Leibowitz & Spencer. Represented (engineering): Lechman & Johnson Inc. BPCT-840921KK. Initial Decision 12-18-85 proposed denial. Review Board 4-27-87 proposed denial.

Miami (Ch. 35)—Miami Latino Bcstg. Corp., No. 101, 5900 S.W. 73rd St., South Miami, FL 33143. 5000-kw max. visual, 500-kw max. aural. Antenna: 1174-ft. above av. terrain, 1166-ft. above ground, 1174-ft. above sea level. Latitude 25° 36' 16", Longitude 80° 34' 14". Transmitter: 168th St. & 228th Ave., Miami. Ownership: Jose M. Molina, pres.-treas., 25%; Kevin McMahan, 75%; Nilia Fajardo Christen. Represented (legal): Mullin, Rhyne, Emmons & Topel P.C. Represented (engineering): Moffet, Larson & Johnson Inc. BPCT-840921KJ. Initial Decision of Administrative Law Judge Walter C. Miller 12-18-85 proposed grant. Review Board 4-27-87 proposed grant.

Miami (Ch. 35)—Miami 35 Corp. 5000-kw max. visual, 500-kw max. aural. Antenna: 526-ft. above av. terrain, 527-ft. above ground, 535-ft. above sea level. Latitude 25° 46' 23", Longitude 80° 25' 17". Transmitter: WSUA(AM) transmitter site, Miami. Ownership: Herbert Espino, pres.-treas., 50%; Antonio Dieguez, v.p.-secy., 50%. Represented (legal): Mutino & Root. Represented (engineering): Robert L. Littler II. BPCT-840921KF. Initial Decision 12-18-85 proposed denial. Review Board 4-27-87 proposed denial.

Miami (Ch. 35)—Minority Bcstg. Corp. Inc. 5000-kw max. visual, 500-kw max. aural. Antenna: 1810-ft. above av. terrain, 1808-ft. above ground, 1818-ft. above sea level. Latitude 25° 34' 30", Longitude 80° 25' 27". Transmitter: S.W. 147th Ave. & 208th St., Princeton. Ownership: William L. Lattimore, pres., 51%; Federico Dumenigo, v.p., 20%; Josephine S. Lattimore, secy.-treas., 8%; H. Kirkpatrick, 10%; Orlanda Dumenigo, 5%; Edna Mingio, 5%; Mark Krasnow, 1%. Represented (engineering): Richard K. Kunzer. BPCT-840921KT. Initial Decision 12-18-85 proposed denial. Review Board 4-27-87 proposed denial.

Miami (Ch. 35)—Range Communications, a Ltd. Partnership, 5727 N.W. 17th Ave., Miami, FL 33142. Phone: 305-691-4343. 5000-kw max. visual, 500-kw max. aural. Antenna: 1473-ft. above av. terrain, 1469-ft. above ground, 1478-ft. above sea level. Latitude 25° 32' 52", Longitude 80° 28' 35". Transmitter: 4-mi. W of Princeton. Ownership: Athalie Range, gen. partner, 30%; Joseph H. Kanter, ltd. partner, 70%. Kanter is chmn. of the National Conference on Citizenship, applicant for ITFS stations. Represented (legal): Kenkel, Barnard & Edmundson. Represented (engineering): Alan S. Gruber. BPCT-840921KR. Initial Decision 12-18-87 proposed denial. Review Board 4-27-87 proposed denial.

Miami (Ch. 35)—Spanish Bcstg. Corp., Suite 400, 1390 Brickell Ave., Miami, FL 33131. Phone: 305-374-2710. 4909-kw max. visual, 491-kw max. aural. Antenna: 880-ft. above av. terrain, 880-ft. above ground, 888-ft. above sea level. Latitude 25° 32' 24", Longitude 80° 28' 07". Transmitter: 17107 S.W. 248th St., Princeton. Ownership: Remedios Diaz, chmn.-pres., 25%; Irela Saumat, exec. v.p.-treas., 25%; Mercedes M. Ferre, v.p.-asst. secy., 25%; Manuela Ley, secy., 25%. Represented (engineering): Raymond Goudreau. BPCT-840921KP. Initial Decision 12-18-85 proposed denial. Review Board 4-27-87 proposed denial.

Orlando (Ch. 27)—Central Florida Television Ltd., 8006 Rowan Court, Orlando, FL 32819. Phone: 305-352-1577. 5000-kw max. visual, 500-kw max. aural. Antenna: 943-ft. above av. terrain, 867-ft. above ground, 1052-ft. above sea level. Latitude 28° 28' 22", Longitude 81° 38' 24". Transmitter: Hwy. 545, 14.8-mi. WSW of Orlando. Ownership: Valentine Productions Inc., gen. partner, 50%; Charles W. Jordan, ltd. partner, 50%. VPI ownership: Marita Valentine Sapp, pres. Represented (legal): Verner, Liipfert, Bernhard, McPherson & Hand. Represented (engineering): Sterling Communications Inc. BPCT-850320LD. Initial Decision of Administrative Law Judge John M. Frysiak 7-22-88 proposed denial.

Orlando (Ch. 27)—Florida Television Co., 7838 Redgate Circle, Houston, TX 77071. Phone: 713-721-1773. 5000-kw max. visual, 500-kw max. aural. Antenna: 1606-ft. above av. terrain, 1575-ft. above ground, 1715-ft. above sea level. Latitude 28° 30' 04", Longitude 81° 37' 21". Transmitter: 1100-ft. SW of intersection of Mann Rd. & Davenport Rd., near Harlem Heights. Ownership: April J. Meek, pres.-treas., 51%; Mable Butler, v.p.-secy., 49%. Represented (legal): Roy F. Perkins Jr. Represented (engineering): William B. Carr & Assoc. BPCT-850320LM. Initial Decision of Administrative Law Judge John M. Frysiak 7-22-88 proposed denial.

Orlando (Ch. 27)—Highland Communications Ltd. 5000-kw max. visual, 500-kw max. aural. Antenna: 1610-ft. above av. terrain 1572-ft. above ground, 1717-ft. above sea level. Latitude 28° 29' 43", Longitude 81° 41' 40". Transmitter: 6.1-mi. SE of Clermont, 1.4-mi. E of Hwy. 27. Ownership: Carmen S. Reid, gen. partner, 10%; John T. Rutledge, ltd. partner, 20%; Richard T. Adams Jr., Robert W. Anthony Jr., Russell W. Divine, Ladd H. Fassett & Robert J. Pleus Jr., ltd. partners, 14% each. Represented (legal): Cohen & Berfield. Represented (engineering): Jules Cohen & Assoc. BPCT-850320LA. Initial Decision of Administrative Law Judge John J. Frysiak 7-22-88 proposed denial.

Orlando (Ch. 27)—Emily Laforett, Box 568, Summerfield, FL 32691. Phone: 904-245-8078. 5000-kw max. visual, 500-kw max. aural. Antenna: 434-ft. above av. terrain, 400-ft. above ground, 535-ft. above sea level. Latitude 28° 23' 34", Longitude 81° 29' 06". Transmitter: Lake Willis Dr., Orlando. Ownership: Emily Laforett, gen. partner, 51%; Daniel Cordova, gen. partner, 49%. Represented (engineering): Richard T. Alexander. BPCT-850214KE. Initial Decision of Administrative Law Judge John M. Frysiak 7-22-88 proposed denial.

Orlando (Ch. 27)—Magic City Bcstg. Inc., c/o Fausto Sanchez, No. 531, 151 Crandon Blvd., Key Biscayne, FL 33149. Correspondence: No. 101, 2100 Coral Way, Miami, FL 33145. Phones: 305-361-7831; 305-854-3392. 5000-kw max. visual, 500-kw max. aural. Antenna: 1800-ft. above av. terrain, 1756-ft. above ground, 1916-ft. above sea level. Latitude 28° 28' 58", Longitude 81° 45' 46". Transmitter: W side of Lake Louisa, approx. 1.3-mi. SSE of South Clermont, approx. 1.3-mi. E of State Hwy. 561. Ownership: Fausto Sanchez, 50%; Ernesto Gonzalez-Chavez, 35%; Ana Gonzalez, 10%; Shirley Boykin Austin, 5%. Represented (legal): Kaye, Scholer, Fierman, Hays & Handler. Represented (engineering): Charles I. Gallagher. BPCT-850320KU. Initial Decision of Administrative Law Judge John M. Frysiak 7-22-88 proposed denial.

Orlando (Ch. 27)—Martin Bcstg. of Central Florida Inc., 126 E. Jefferson St., Orlando, FL 32801. 5000-kw max. visual, 500-kw max. aural. Antenna: 1605-ft. above av. terrain, 1615-ft. above ground, 1715-ft. above sea level. Latitude 28° 28' 04", Longitude 81° 38' 14". Transmitter: Hwy. 545, 0.5-mi. S of McKinney Rd., Windermere. Ownership: Carol A. Surles, pres., 14.29%; Carolyn M. Fennell, v.p., 14.29%; Jean B. Raffia, secy., 14.29%; Paula Stewart, treas., 14.29%; Paulette Clark, 14.29%; M. Jean Butler, 14.29%; Elisabeth Stuart, 14.29%. Represented (legal): Sanford, Adams, McCullough & Beard. Represented (engineering): Raymond A. Goudreau. BPCT-850319KM. Initial Decision of Administrative Law Judge John M. Frysiak 7-22-88 proposed denial.

Orlando (Ch. 27)—Orlando 27 Inc., 108 E. Central Blvd., Orlando, FL 32802. Phone: 305-423-8571. 5000-kw max. & 2665-kw horizontal visual, 500-kw max. & 266.50-kw horizontal aural. Antenna: 1616-ft. above av. terrain, 1600-ft. above ground, 1716-ft. above sea level. Latitude 28° 26' 29", Longitude 81° 33' 17". Transmitter: Near Windermere, 0.2-mi. SW of Hwy. 535, 3.5-mi. NW of intersection with Hwy 4. Ownership: Roger P. Valladares, pres.; Georgina S. McEwan, v.p.; Antonio Orizondo, v.p.; Geraldine F. Thompson, secy.; Rebecca Randall, treas.; Buell G. Duncan III, 10%; Zoila Hiribarne, 10%; Dan Honeywell, 10%; H. David Luff, 10%; Mel R. Martinez, 10%; Rafael E. Martinez, 10%; John S. McEwan II, 10%; Alzo Reddick, 10%; Clay Townsend, 10%; Council Woolton Jr., 10%. Represented (legal): Seymour P. Chase. Represented (engineering): Silliman & Silliman. BPCT-850320KX. Initial Decision of Administrative Law Judge John M. Frysiak 7-22-88 proposed denial.

TV Applications—Florida

Orlando (Ch. 27)—Orlando TV Partners Inc., 5921 Westbury Dr., Orlando, FL 32082. 5000-kw max. visual, 500-kw max. aural. Antenna: 1693-ft. above av. terrain, 1661-ft. above ground, 1801-ft. above sea level. Latitude 28° 30' 05", Longitude 81° 37' 21". Transmitter: SW 1/4 of NE 1/4, Sec. 9, R 27E, 23S, Winter Garden. Ownership: Amanda Hogue, pres., 10%; Royce Walden, v.p., 10%; Phillip A. Rubin, asst. secy., 40%; Robert A. Bednarek, 40%. Represented (legal): Schwartz, Woods & Miller. Represented (engineering): Rubin, Bednarek & Associates Inc. BPCT-850320LI. Initial Decision of Administrative Law Judge John M. Frysiaik 7-22-88 proposed denial.

Orlando (Ch. 27)—Reece Assoc. Ltd., 22 E. Pine St., Orlando, FL 32801. Phone: 305-423-7560. 5000-kw max. visual, 500-kw max. aural. Antenna: 1606-ft. above av. terrain, 1794-ft. above ground, 1949-ft. above sea level. Latitude 28° 29' 21", Longitude 81° 46' 13". Transmitter: Avalon Claypit Rd., Clermont. Ownership: R. A. Communications. Marsha D. M. Reece, pres. & gen. partner, 95%; Rudolph Reece Jr., v.p., 5%. Represented (legal): Wilner & Scheiner. Represented (engineering): Andrus & Associates Inc. BPCT-850320KR. Initial Decision of Administrative Law Judge John M. Frysiaik 7-22-88 proposed grant.

Orlando (Ch. 27)—Sunshine TV 27 Inc., 5013 Shoshone St., Orlando, FL 32819. Phone: 305-351-2825. 5000-kw max. visual, 500-kw max. aural. Antenna: 1906-ft. above av. terrain, 1911-ft. above ground, 2016-ft. above sea level. Latitude 28° 28' 04", Longitude 81° 38' 14". Transmitter: Hwy. 545, 0.5-mi. S of McKinney Rd., Windermere. Ownership: Katie Adams; Michela A. English; Donald R. Quartel Jr.; Marcia L. Watts. Represented (legal): Wood, Lucksinger & Epstein. BPCT-850320KN. Initial Decision of Administrative Law Judge John M. Frysiaik 7-22-88 proposed denial.

Georgia

Perry (Ch. 58)—Perry Television Inc., 1115 Lovely Lane, Perry, GA 31069. 5000-kw max. visual, 500-kw max. aural. Antenna: 1587-ft. above av. terrain, 1525-ft. above ground, 1895-ft. above sea level. Latitude 32° 20' 00", Longitude 83° 36' 25". Transmitter: 2.1-mi. SW of Klondike. Ownership: Hervia M. Ingram, pres., 7%; Loma Cabasares, v.p.-asst. secy., 15.5%; Veronica Denise Ingram, secy.-treas., 15.5%; Alexander Dy, 5%; Catherine H. Ingram, 7%; Susan D. Pierce & Paula H. Geiger, 25% each, non-voting stock. Represented (legal): Seymour M. Chase. Represented (engineering): Andrus & Associates Inc. BPCT-870317KH. Initial Decision of Administrative Law Judge Richard L. Sippel 5-23-89 proposed grant.

Perry (Ch. 58)—Radio Perry Inc., Box 980, Perry, GA 31069. 756-kw max. visual, 75.60-kw max. aural. Antenna: 326-ft. above av. terrain, 272-ft. above ground, 712-ft. above sea level. Latitude 32° 33' 20" Longitude 83° 44' 14". Transmitter: 0.9-mi. NE of Hwy. 95. Ownership: Lowell L. Register, 100%; Janice J. Register, secy.-treas. RPI is licensee of WPGA-AM-FM Perry, GA. Represented (legal): Ward & Mendelsohn, P.C. BPCT-870317KI. Initial Decision of Administrative Law Judge Richard L. Sippel 5-23-89 proposed denial.

Idaho

Caldwell (Ch. 9)—Cascade Bcstg. Group Ltd., 1425 River Park Dr., Sacramento, CA 95815. Phone: 916-929-5000. 160-kw visual, 33.50-kw aural. Antenna: 2748-ft. above av. terrain, 295-ft. above ground, 7341-ft. above sea level. Latitude 43° 45' 18", Longitude 116° 05' 52". Transmitter: Deer Point community antenna site, 10.75-mi. NNE of Boise. Ownership: Edward R. Stolz II, gen. partner, 75%; Thomas M. Stelljes, gen. partner, 25%. Stolz owns KROQ(AM) Burbank & KWOD(FM) Sacramento, CA & applicant for new FM in Desert Hot Springs, CA. Represented (legal): Gardner, Carton & Douglas. BPCT-820216KH. Initial Decision of Administrative Law Judge Bryon E. Harrison 4-10-85 proposed denial. Review Board 10-15-85 proposed denial. FCC denied 6-4-86.

Caldwell (Ch. 9)—TRC Communications, Box 731, Corvallis, OR 97339. 155-kw visual, 24-kw aural. Antenna: 2737-ft. above av. terrain, 293-ft. above ground, 7339-ft. above sea level. Latitude 43° 45' 18", Longitude 116° 05' 52". Transmitter: Deer Point Peak, Shafer Butte, approx. 10-mi. NE of Boise. Ownership: Don Smullin, 100%. Smullin owns KLOQ(AM) & KFAT(FM) Corvallis & KPRB-AM-FM Redmond, OR. Represented (legal): Wiley, Rein & Fielding. Represented (engineering): Pathfinders Ltd. (Far Rockaway, NY). BPCT-820216KF. Initial Decision of Administrative Law Judge Bryon E. Harrison 4-10-85 proposed grant. Review Board 10-15-85 proposed denial. FCC granted 6-4-86.

Illinois

Chicago (Ch. 44)—Monroe Communications Corp. 4260-kw max. & 1050-kw horizontal visual, 500-kw max. & 123-kw horizontal aural. Antenna: 1420-ft. above av. terrain, 1456-ft. above ground, 2049-ft. above sea level. Latitude 41° 53' 55.50", Longitude 87° 37' 23.00". Transmitter: Hancock Bldg., 875 N. Michigan Ave. Ownership: Robert L. Haag, pres., 36%; Howard N. Gilbert, v.p.-secy., 15%; Arthur R. Velasquez, v.p., 10%; Wayne J. Fickinger, v.p., 10%; Manfred Steinfeld, 7.336%; Milton Podolsky, 7.3332%; A. R. Umans, 7.3332%; Talmadge L. Hill, 2%; Ruth M. Rothstein, 2%; Leslie M. Fishman, 1.5%; Calvin I. Leibovitz, 1.5%. Represented (legal): Bechtel, Borsari, Cole & Paxson. Represented (engineering): Carl T. Jones Corp. Note: Application is mutually exclusive with renewal application of WSNV-TV Chicago. BPCT-821101KH.

Iowa

Oavenport (Ch. 36 ETV)—Black Hawk College, 6600 34th Ave., Moline, IL 61265-5889. Phone: 309-796-2424. 5.5-kw max. visual. Antenna: 280-ft. above av. terrain, 370-ft. above ground, 940-ft. above sea level. Latitude 41° 30' 36", Longitude 90° 34' 28". Transmitter: 231 18th St., Rock Island, IL. Ownership: Black Hawk College, licensee of WQPT-TV, Moline, IL. BPET-890111KH.

Louisiana

Columbia (Ch. 11)—Caidwell Bcstg. Ltd. Partnership, Box 1860, 412 Main St., Columbia, LA 71418. Phone: 318-649-2722. 316-kw visual. Antenna: 1877-ft. above av. terrain, 1837-ft. above ground, 2018-ft. above sea level. Latitude 32° 03' 19", Longitude 92° 11' 12". Transmitter: 3.2-mi. NW of Clarks. Ownership: Mary Lou Winters, pres., 26%; Betty J. Robinson, v.p., 49%; Clarice D. Kenney, secy.-treas., 25%. Represented (legal): Akin, Gump, Strauss, Hauer & Feld. Represented (engineering): Moffet, Larson & Johnson Inc. BPCT-871109KH.

Columbia (Ch. 11)—Columbia TV & Radio Inc., 3409 W. Prien Lake Rd., Lake Charles, LA 70605. Phone: 318-478-8866. 316-kw max. & 229-kw horizontal visual, 31.60-kw max. & 22.90-kw horizontal aural. Antenna: 1988-ft. above av. terrain, 1946-ft. above ground, 2126-ft. above sea level. Latitude 32° 03' 02", Longitude 92° 09' 48". Transmitter: 11.5-mi. NW of Clarks. Ownership: G. Russell Chambers, pres., 50%; Rita S. Chambers, v.p., 30%; Lou Marinos, secy.-treas.; Art Angelo, 5%; David Chimento, 5%; Jerry Goos, 5%; Albert H. Smith, 5%. Chambers owns KYKZ(FM) Lake Charles, LA; WCHS(AM) & WBES(FM) Charleston, WV. Represented (legal): Arter & Hadden. Represented (engineering): Jules Cohen & Associates, P.C. BPCT-871110KE.

Columbia (Ch. 11)—William L. Cook II, 600 First National Plaza, El Dorado, AR 71730. Phone: 501-863-7047. 316-kw visual. Antenna: 1469-ft. above av. terrain, 1428-ft. above ground, 1608-ft. above sea level. Latitude 32° 02' 50", Longitude 92° 09' 48". Transmitter: 1.9-mi. NW of community of Clarks. Ownership: William L. Cook II, 100%. Represented (engineering): Contemporary Communications. BPCT-871021KE.

Columbia (Ch. 11)—Jimmie V. Giles, 605 Bluegill Court, Tampa, FL 33613. Phone: 813-963-5900. 316-kw visual. Antenna: 1880-ft. above av. terrain, 1915-ft. above ground, 2025-ft. above sea level. Latitude 32° 03' 37", Longitude 92° 12' 04". Transmitter: On Caidwell Parish Rd. Ownership: Jimmie V. Giles, 100%. Represented (legal): McFadden, Evans & Sill. Represented (engineering): Lyle Robert Evans. BPCT-871110KE.

Columbia (Ch. 11)—KTVE Inc., 400 W. Main St., El Dorado, AR 71730. Phone: 318-323-1300. 316-kw visual. Antenna: 1981-ft. above av. terrain, 1962-ft. above ground, 2122-ft. above sea level. Latitude 32° 02' 34", Longitude 92° 11' 45". Transmitter: Ward 2, Caldwell Parish, 3.5-mi. WNW of Clarks. Ownership: Gray Communications Systems Inc., 100%. See Group Ownership of TV Stations. Represented (legal): Schnader, Harrison, Segal & Lewis. Represented (engineering): Smith & Powstenko. BPCT-871110KL.

Columbia (Ch. 11)—Love Television Partnership, Box 4596-WBS, Biloxi, MS 39535. Phone: 601-896-1313. 316-kw visual. Antenna: 1850-ft. above av. terrain, 2011-ft. above ground, 1870-ft. above sea level. Latitude 32° 03' 24", Longitude 92° 10' 26". Transmitter: 2.5-mi. NW of Clarks. Ownership: Love Broadcasting Co., gen. partner, 64%; Aubrey L. Colium, gen. partner, 9%; John F. Hash, gen. partner, 9%; Leon D. Long, gen. partner, 9%; Robert R. O'Brien Jr., gen. partner, 9%. Love Broadcasting Co. ownership: James S. Love III, chmn., 28.3%; John F. Hash, pres., 5.15%; Aubrey L. Colium, v.p.-treas., 5.15%; Jo Love Little, v.p.-secy., 28.3%; Mary E. McMillan, v.p., 28.27%; L. J. Smith, 1%; 5 others, with 0.5% each. For other interests, see Group Ownership of TV Stations. Represented (legal): Fletcher, Heald & Hildreth. Represented (engineering): Carl E. Smith Consulting Engineers. BPCT-871106KF.

Columbia (Ch. 11)—Pears Bcstg. Inc., 610 Colonial Dr., Lafayette, LA 70506. Phone: 318-981-4823. 316-kw visual. Antenna: 1854-ft. above av. terrain, 1814-ft. above ground, 1995-ft. above sea level. Latitude 32° 03' 15", Longitude 92° 09' 31". Transmitter: 0.5-mi. NW of Clarks. Ownership: Thomas G. Pears, pres.-treas., 80%; Tom D. Gay, secy., 20%. Gay owns KCTO-AM-FM Columbia, KCKW(AM) & KJNA(FM) Jena, KFNW-AM-FM Ferriday, LA. Represented (legal): Hardy, Popham & Wierpel. Represented (engineering): Louis R. du Treil, P.E. BPCT-871109KF.

Hammond (Ch. 62)—Florida Parishes TV Ltd., 914 N. Foster, Baton Rouge, LA 70806. Phone: 504-928-3146. 5000-kw max. visual. Antenna: 1394-ft. above av. terrain, 1387-ft. above ground, 1424-ft. above sea level. Latitude 30° 29' 54", Longitude 90° 45' 37". Transmitter: NE 1/4 of sec. 25, Twp. 6 S, range 4 E. Ownership: Louis E. Jenkins, 100%. Represented (legal): Hardy, Popham & Wierpel. Represented (engineering): du Treil, Lundin & Rackley. BPCT-870421KI. Initial Decision of Administrative Law Judge Kuhlmann 11-18-88 proposed denial.

Hammond (Ch. 62)—Pontchartrain Bcstg. Co. Inc., 941 Muller Lane, Ponchatoula, LA 70454. Phone: 504-386-7706. 5000-kw max. visual, 1000-kw max. aural. Antenna: 1920-ft. above av. terrain, 1923-ft. above ground, 2173-ft. above sea level. Latitude 30° 55' 24", Longitude 90° 35' 23". Transmitter: 5-mi. W of Kentwood, S of Rte. 38. Ownership: Milo N. Beaver, pres., 20%; Willie G. Jackson, v.p., 20%; Keiko I. Niehaus, secy.-treas., 20%; Ernest M. Deiparine, 2nd v.p., 20%; Paulina R. Kron, 20%. Represented (legal): Seymour M. Chase. BPCT-870330KT. Initial Decision of Administrative Law Judge Kuhlmann 11-18-88 proposed grant.

Natchitoches (Ch. 11)—Ben D. Johnson, 214 High St., Natchitoches, LA 71457. Phone: 318-352-3280. 316-kw visual, 31.60-kw aural. Antenna: 1549-ft. above av. terrain, 1529-ft. above ground, 1729-ft. above sea level. Latitude 32° 05' 20", Longitude 93° 05' 03". Transmitter: 1.2-mi. SE of intersection of State Rte. 153 & Antoine Creek. Ownership: Ben D. Johnson, 100%. Represented (legal): Sells & Gregory. Represented (engineering): Lechman & Johnson Inc. BPCT-871110KG.

New Orleans (Ch. 20)—Cajun Bcstg. Co., Nine W. Kirk Ave., Roanoke, VA 24011. Phone: 703-345-0808. 5000-kw max. visual. Antenna: 902-ft. above av. terrain, 902-ft. above ground, 902-ft. above sea level. Latitude 29° 55' 11", Longitude 90° 01' 29". Transmitter: 5510 Behrman Hwy., New Orleans. Ownership: Billy J. Parrott, 100%. BPCT-880419KI.

New Orleans (Ch. 20)—Crescent City Bcstg. Corp., Suite 828, 210 Baronne St., New Orleans, LA 70112. Phone: 504-525-8292. 5000-kw max. visual. Antenna: 897-ft. above av. terrain, 898-ft. above ground, 898-ft. above sea level. Latitude 29° 55' 11", Longitude 90° 01' 29". Transmitter: 3211 Behrman Hwy., New Orleans. Ownership: M. Chadwick Pellerin, pres., 50%; Deann Gruber, secy.-treas., 50%. Represented (engineering): Kenneth Devine. BPCT-880419KE.

New Orleans (Ch. 20)—Delta Bcstg. of Louisiana Ltd., 11 Richmond Place, New Orleans, LA 70115. Phone: 504-861-4374. 5000-kw max. visual. Antenna: 906-ft. above av. terrain, 906-ft. above ground, 906-ft. above sea level. Latitude 29° 55' 11", Longitude 90° 01' 29". Transmitter: Intersection of Behrman Hwy. & Garden Oaks Dr., New Orleans. Ownership: John G. Curren Jr., gen. partner, 33.3%; Michael J. Barnes, ltd. partner, 33.3%; Peter G. Cames, ltd. partner, 33.3%. Represented (legal): Southmayd, Powell & Taylor. Represented (engineering): Clyde E. Gurley. BPCT-880419KF.

New Orleans (Ch. 20)—Tracy Lewis L.P., c/o KATZ Radio, Suite 303, 1139 Olive, St. Louis, MO 63101. Phone: 314-241-6000. 5000-kw max. visual. Antenna: 902-ft. above av. terrain, 902-ft. above ground, 902-ft. above sea level. Latitude 29° 55' 11", Longitude 90° 01' 29". Transmitter: Intersection of Behrman Hwy. & Garden Oaks Dr., New Orleans. Ownership: Tracy Lewis, gen. partner, 100%; Inter-Urban Bcstg. of Cincinnati Inc., ltd. partner. Lewis has interest in WSAI(AM) Savannah, GA; KATZ-FM Alton, IL; WYLD-AM-FM New Orleans, LA. Represented (legal): Latham & Watkins. Represented (engineering): Lechman & Johnson Inc. BPCT-880419KH.

New Orleans (Ch. 20)—Swan Bcstg. Ltd., 2609 St. Charles Ave., New Orleans, LA 70130. Phone: 504-895-6582. 5000-kw max. visual. Antenna: 951-ft. above av. terrain, 951-ft. above ground, 951-ft. above sea level. Latitude 29° 58' 41", Longitude 89° 56' 26". Transmitter: 0.37-mi. SE from intersection of Rte. 47 & St. Bernard Parish line. Ownership: Marian Vaccari, gen. partner, 51%; Harold Erbs, 9%; James E. Erbs, 10%; Marilyn Erbs, 10%; Mary Lou Stanford, 10%; Susan Schroeder, 10%. Represented (legal): McFadden, Evans & Sill. BPCT-870717KQ.

New Orleans (Ch. 20)—Tucker Bcstg. Co. L.P., Second Floor, 616 Girod St., New Orleans, LA 70130. Phone: 504-522-4627. Fax: 504-523-7184. 5000-kw max. visual. Antenna: 896-ft. above av. terrain, 899-ft. above ground, 899-ft. above sea level. Latitude 29° 55' 11", Longitude 90° 01' 29". Transmitter: Intersection of Behrman Hwy. & Garden Oaks Dr., New Orleans. Ownership: Janee M. Tucker, gen. partner, 50%; Robert H. Tucker Jr., gen. partner, 50%. Represented (engineering): James D. Sadler. BPCT-880419KG.

Minnesota

Walker (Ch. 38)—KSAX-TV Inc., 3415 University Ave., St. Paul, MN 55114. Phone: 612-642-4209. 2530-kw visual. Antenna: 850-ft. above av. terrain, 850-ft. above ground, 2238-ft. above sea level. Latitude 46° 56' 04", Longitude 94° 27' 20". Transmitter: S side of County Rd., approx. 3-mi. E of US 371 at Hackensack, Cass County. Ownership: Hubbard Bcstg. Inc., 100%. For ownership & other interests, see Group Ownership of TV Stations. Represented (legal): Fletcher, Heald & Hildreth. Represented (engineering): du Treil, Lundin & Rackley. BPCT-881108KG.

Worthington (Ch. 20 ETV)—West Central Minnesota Educational TV Co. Inc., 120 W. Schlieman, Appleton, MN 56208-1397. Phone: 612-289-2622. 1268-kw max. visual. Antenna: 1104-ft. above av. terrain, 974-ft. above ground, 2809-ft. above sea level. Latitude 43° 53' 01", Longitude 95° 55' 44". Transmitter: 0.7-mi. E of Hwy. 91, 3-mi. S of Chandler. Ownership: West Central Minnesota Educational Television Co. Inc., licensee of KWCM-TV, Appleton, MN. Principals: Roy Larson, chmn.; James Edman, pres. Represented (engineering): D. L. Markley & Associates Inc. BPET-890719KE.

Mississippi

Jackson (Ch. 51)—JAM Communications Inc., 1075 Devonshire Dr., Jackson, MS 39206. Phone: 601-982-4926. 5000-kw max. visual, 500-kw max. aural. Antenna: 1443-ft. above av. terrain, 1360-ft. above ground, 1740-ft. above sea level. Latitude 32° 17' 09", Longitude 90° 16' 55". Transmitter: 1-mi. SW of intersection of Hwys. 20 & 18, Jackson. Ownership: Hilda C. Jones, pres., 33.3%; John A. Peoples, v.p., 33.3%; Marvin L. James, secy.-treas., 33.3%. Represented (legal): Seymour M. Chase. BPCT-870121KF. Initial Decision of Administrative Law Judge Joseph Stirmer 10-18-88 proposed grant.

Missouri

Kansas City (Ch. 32)—Channel 32 Bcstg. Co., 3505 E. 61st St., Kansas City, KS 64130. 1500-kw max. visual, 150-kw max. aural. Antenna: 419-ft. above av. terrain, 457-ft. above ground, 1322-ft. above sea level. Latitude 38° 56' 23", Longitude 94° 29' 11". Transmitter: 102nd & James A. Reed Rd., Kansas City. Ownership: Ronnie Lewis, gen. partner, 50%; Ronald R. Stimble, gen. partner, 50%. Represented (legal): Timothy K. Brody. BPCT-861216KS.

Kansas City (Ch. 32)—Holt Ltd. Partnership, 8831 Ditzler, Kansas City, MO 64138. Phone: 816-353-8728. 5000-kw max. visual, 500-kw max. aural. Antenna: 875-ft. above av. terrain, 885-ft. above ground, 1835-ft. above sea level. Latitude 38° 52' 16", Longitude 94° 26' 15". Transmitter: Section 22, R 32 W, T 47 N. Ownership: James Holt, gen. partner, 100%. Represented (legal): Miller & Fields, P.C. BPCT-861216K7.

Kansas City (Ch. 32)—Kansas City Skywave Inc., No. 710, 2520 Grand Ave., Kansas City, MO 64108. Phone: 816-472-4044. 5000-kw max. visual, 1000-kw max. aural. Antenna: 1277-ft. above av. terrain, 1228-ft. above ground, 2243-ft. above sea level. Latitude 38° 51' 54", Longitude 94° 25' 35". Transmitter: 1400-ft. S of House at 2409 S.W. Hook Rd., Lee's Summit. Ownership: Brenda Williams, pres., 51%; Linda G. Cooper, secy.-treas., 49%. Represented (legal): McFadden, Evans & Sill. BPCT-861216K2.

Kansas City (Ch. 32)—Mid-Continent Communications Inc., 4604 E. 51st St., Kansas City, MO 64130. Phone: 816-861-3364. 5000-kw max. visual, 500-kw max. aural. Antenna: 1039-ft. above av. terrain, 1001-ft. above ground, 2017-ft. above sea level. Latitude 38° 45' 26", Longitude 94° 26' 03". Transmitter: 2.72-mi. N of Old Peculiar on Rte. 1. Ownership: Robert R. Wheeler, pres., 33.3%; Everett P. O'Neal, v.p., 33.3%; Herman A. Johnson, secy.-treas., 33.3%. Represented (legal): Seymour M. Chase, P.C. BPCT-861216K2.

Kansas City (Ch. 32)—T.V. 32 Inc., 4330 Shawnee Mission Pkwy., Fairway, KS 66205. Phone: 913-362-4001. 5000-kw max. visual, 500-kw max. aural. Antenna: 1058-ft. above av. terrain, 1068-ft. above ground, 2018-ft. above sea level. Latitude 32° 52' 16", Longitude 94° 26' 15". Transmitter: 3.3-mi. WNW of intersection of Hwys. 291 & 150. Ownership: Robert B. Liepold, pres.-treas., 60%; Thomas B. Jones, v.p.-secy., 40%. Represented (legal): Bechtel, Borsari, Cole & Paxson. BPCT-861216K4.

Montana

Lewistown (Ch. 13)—Big Horn Communications Inc., Box 23309, Billings, MT 59104. Phone: 406-652-4743. 3.37-kw max. visual. Antenna: 2123-ft. above av. terrain, 256-ft. above ground, 6056-ft. above sea level. Latitude 47° 10' 40", Longitude 109° 32' 07". Transmitter: South Peak, 8-mi. N of Lewistown. Ownership: Daniel W. Coon, pres.-dir., 100%; Martha Creath, dir., 17%; Calvin Cafritz, 25%; Thomas A. Curtis, 10%; remainder undisclosed. BHCI has CP for Ch. 6 Billings, MT. BPCT-890613KF.

Nebraska

McCook (Ch. 12)—Jerrrell Kautz, 402 E. Fourth, McCook, NE 69001. Correspondence: 5046 Smoral Rd., Syracuse, NY 13031. Phones: 308-345-4498; 315-488-1269. Fax: 315-488-1365. 30-kw max. visual, 6.00-kw max. aural. Antenna: 313-ft. above av. terrain, 188-ft. above ground, 2998-ft. above sea level. Latitude 40° 11' 18", Longitude 100° 48' 37". Transmitter: 3.1-mi. SW of Culbertson. Ownership: Jerrrell Kautz, 100%. Kautz has interest in KZMC-FM McCook, NE. BPCT-870325KF.

Omaha (Ch. 54)—Omaha Channel 54 Inc., 406 Third Ave. N, Columbus, MS 39703-0101. Phone: 601-327-0903. 5000-kw max. visual, 500-kw max. aural. Antenna: 680-ft. above av. terrain, 522-ft. above ground, 1762-ft. above sea level. Latitude 41° 19' 47", Longitude 96° 00' 00". Transmitter: Off Springville School Rd., Omaha. Ownership: Wilbur O. Colom, pres.-treas., 45%; Congress St. Properties Inc., 45%; Gerald Schenken, secy., 5%; Phyllis Young, 5%. Congress St. Properties Inc. ownership: See CP for Ch. 61, Mobile, AL. Represented (engineering): Sisk Engineering Inc. BPCT-840921LG. Initial Decision of Administrative Law Judge James F. Tierney 8-6-87 proposed denial. Review Board 1-28-88 proposed denial.

Omaha (Ch. 54)—Omaha Telecasters Inc., Box 4798, Baltimore, MD 21211. Phone: 301-462-4500. 5000-kw max. visual, 500-kw max. aural. Antenna: 1335-ft. above av. terrain, 1353-ft. above ground, 2523-ft. above sea level. Latitude 41° 22' 06", Longitude 96° 07' 20". Transmitter: 0.2-mi. S of Hwy. 36, 1.7-mi. E of Bennington. Ownership: Otis McNeill, 5%; Sharon Christopher Wylie, 5%; Raymond Lau, 5%; Chesapeake Television Inc., 15%; Commercial Radio Institute Inc., 15%; Julian S. Smith, 15%; Frederick M. Himes, 8%; Robert L. Simmons, 8%; J. Duncan Smith, 8%; David D. Smith, 8%; B. Stanley Resnick, 8%. See Commercial Radio Institute in Group Ownership of TV Stations. Represented (legal): Fisher, Wayland, Cooper & Leader. Represented (engineering): Carl T. Jones Corp. BPCT-850108KQ. Initial Decision of Administrative Law Judge James F. Tierney 8-6-87 proposed denial. Review Board 1-28-88 proposed grant.

Nevada

Las Vegas (Ch. 15)—Lorraine Walker Arms, 1064 E. Sahara Ave., Las Vegas, NV 89104. Phone: 702-796-4040. 3300-kw max. visual. Antenna: 1267-ft. above av. terrain, 274-ft. above ground, 3534-ft. above sea level. Latitude 36° 00' 31", Longitude 115° 00' 22". Transmitter: McCullough Range, 2.5-mi. from Henderson. Ownership: Lorraine W. Arms, 100%. Represented (engineering): McClanathan & Assoc. Inc. BPCT-881202KK.

TV Applications—Nevada

Las Vegas (Ch. 15)—Echonot Corp., Box 255, Evergreen, CO 80439. Phone: 303-751-5959. 5000-kw max. visual, 500-kw max. aural. Antenna: 2359-ft. above av. terrain, 791-ft. above ground, 4951-ft. above sea level. Latitude 35° 56' 50", Longitude 115° 03' 01". Transmitter: Wag Mountain, 7.4-mi. E of Rte. 15. Ownership: Charles Ergen, pres., 40%; David M. Drucker, v.p., 20%; Candy M. Ergen, secy.-treas., 40%. Echonot has interest in KUBD(TV), Denver, CO; is permittee of Ch. 20 Billings, MT & Ch. 33, Anchorage, AK; applicant for new FMs in Odessa, TX; Jackson, WY. BPCT-881205KM.

Las Vegas (Ch. 15)—Media Profiles Inc., 2198 E. Camelback, Phoenix, AZ 85016. Phone: 602-468-9500. 5000-kw max. visual. Antenna: 69-ft. above av. terrain, 69-ft. above ground, 3392-ft. above sea level. Latitude 36° 00' 29", Longitude 115° 00' 20". Transmitter: Henderson Mountain, approx. 2.2-mi. SW of Henderson. Ownership: Nina K. Nelson, 51.7%; Pete A. Nelson, 24.1%; Anthony M. Galindo, 24.1%; others, holding no more than 0.1%. BPCT-881205KI.

Las Vegas (Ch. 15)—PZ Entertainment Partnership L.P., 663 Maulhardt Ave., Oxnard, CA 93030. Phone: 805-983-0044. 5000-kw max. visual, 1135.10-kw max. aural. Antenna: 1135-ft. above av. terrain, 151-ft. above ground, 3412-ft. above sea level. Latitude 36° 00' 32", Longitude 115° 00' 22". Transmitter: Black Mountain, 2.1-mi. W of Henderson, Clark County. Ownership: PZ Entertainment Partnership; Riklis Enterprises Inc. & Meshulam Riklis. Principals own KADY-TV, Oxnard, CA. BPCT-881205KG.

Las Vegas (Ch. 15)—Tierra Alta Bcstg. Inc., No. 3, 217 Hope St., Bristol, RI 02809. Phone: 401-253-1194. 5000-kw max. visual. Antenna: 1260-ft. above av. terrain, 276-ft. above ground, 3537-ft. above sea level. Latitude 36° 00' 32", Longitude 115° 00' 22". Transmitter: Electronics site on Black Mountain, approx. 2.7-mi. SW of Henderson. Ownership: Tierra Alta Bcstg. Inc., 100%. BPCT-881205KJ.

Reno (Ch. 11)—Nevada Television Corp., c/o Nevada Adobe Homes, 7500 Chateau Rd., Carson City, NV 89701. 177-kw visual, 17.70-kw aural. Antenna: 2809-ft. above av. terrain, 208-ft. above ground, 8408-ft. above sea level. Latitude 39° 35' 25", Longitude 119° 55' 40". Transmitter: Peavine Peak, 8.5-mi. NW of Reno. Ownership: Luther Mack, pres., 40%; Ann Bersi, v.p., 30%; Jane Manning, secy.-treas., 30%. Represented (legal): Dow, Lohnes & Albertson. Represented (engineering): Cohen, Dippell & Everist, P.C. BPCT-850509KU. Initial decision of Administrative Law Judge Joseph Chachkin 8-17-87 proposed grant. Review Board 5-12-88 proposed grant.

Reno (Ch. 11)—Reno Community Bcstg. Co., a Nevada L.P., Box 20158, 5290 Neil Rd., No. 200, Reno, NV 89515. Phone: 702-827-5551. 220-kw visual, 22-kw aural. Antenna: 2458-ft. above av. terrain, 138-ft. above ground, 9720-ft. above sea level. Latitude 39° 19' 07", Longitude 119° 40' 08". Transmitter: Atop Ophir Hill, near Virginia City. Ownership: Valerie R. Glenn, gen. partner, 10%; Jessica Ordonez, gen. partner, 10%; Austin P. Walsh, ltd. partner, 12.5%; Richard P. Kale, ltd. partner, 12.5%; Valerie R. Glenn, ltd. partner, 10%; Phil Rose, ltd. partner, 10%; John Marz, ltd. partner, 10%; John J. Glenn, ltd. partner, 5%; Cynthia L. Kelley, ltd. partner, 5%; Tom McKinley, ltd. partner, 5%; Richard Morrissey, ltd. partner, 5%; Jon Bengston, ltd. partner, 5%. Kale has interest in application for new FM in San Diego, CA. Represented (legal): Peter A. Casciato, P.C. Represented (engineering): Charles I. Gallagher, P.E. Consulting Radio Engineers. BPCT-850509KS. Initial Decision of Administrative Law Judge Joseph Chachkin 8-17-87 proposed denial. Review Board 5-12-88 proposed denial.

Reno (Ch. 11)—Reno Minority Bcstg. Corp., 1637 Berkeley St., Santa Monica, CA 90404. Phone: 213-621-7621. 219-kw visual, 21.90-kw aural. Antenna: 2463-ft. above av. terrain, 143-ft. above ground, 7925-ft. above sea level. Latitude 39° 19' 07", Longitude 119° 40' 08". Transmitter: Atop Ophir Hill, 1.2-mi. NW of Virginia City. Ownership: Roland A. Ulloa, chmn., 75%; Gus Nunez, pres., 15%; Jan U. Allianic, v.p., 5%; Stephen Sepulveda, 5%. Represented (legal): Paul, Hastings, Janofsky & Walker. Represented (engineering): Silliman & Silliman. BPCT-850509KJ. Initial Decision of Administrative Law Judge Joseph Chachkin 8-17-87 proposed denial. Review Board 5-12-88 proposed denial.

Reno (Ch. 11)—Reno-Eleven Telecasters, c/o David Ward, 3105 W. Plumb Lane, Reno, NV 89509. Phone: 702-323-6404. 188.36-kw visual, 18.84-kw aural. Antenna: 2656-ft. above av. terrain, 228-ft. above ground, 8318-ft. above sea level. Latitude 39° 35' 06", Longitude 119° 55' 48". Transmitter: Peavine Peak, Verdi Twp. Ownership: David P. Ward, gen. partner, 33.33%; Deborah McGuire, gen. partner, 33.33%; Robert M. Still, gen. partner, 33.33%. Represented (engineering): Communications Consultants. BPCT-850509KH. Initial Decision of Administrative Law Judge Joseph Chachkin 8-17-87 proposed denial. Review Board 5-12-88 proposed denial.

Reno (Ch. 11)—Washoe Shoshone Bcstg. Ltd. Partnership, c/o E. Kump, Wilkinson, Barker, Knauer & Quinn, 1735 New York Ave. NW, Sixth Floor, Washington, DC 20006. 177-kw visual, 20-kw aural. Antenna: 2720-ft. above av. terrain, 181-ft. above ground, 8401-ft. above sea level. Latitude 39° 35' 15", Longitude 119° 55' 52". Transmitter: Approx. 8-mi. NW of Reno on Peavine Peak. Ownership: Minnie O. Foulk, gen. partner, 5%; Renee Ridley Biselli, gen. partner, 5%; ltd. partners to be named. Represented (engineering): Charles J. Thompson. BPCT-850328KE. Initial Decision of Administrative Law Judge Joseph Chachkin 8-17-88 proposed denial. Review Board 5-12-88 proposed denial.

New Jersey

Newark (Ch. 68)—Arthur Liu, 449 Broadway, Fourth Floor, New York, NY 10013. Phone: 212-431-4300. 2667-kw max. visual. Antenna: 1430-ft. above av. terrain, 1427-ft. above ground, 1477-ft. above sea level. Latitude 40° 44' 54", Longitude 73° 59' 10". Transmitter: 350 Fifth Ave. (Empire State Building). Ownership: Arthur Liu, 100%. Represented (engineering): Raymond A. Goudreau. Note: Application is mutually exclusive with license renewal of WHSE New York-Newark. BPCT-890501KI.

Newton (Ch. 63)—Mountain Bcstg. Corp., 170 Kinnelon Rd., Suite 35, Kinnelon, NJ 07405. Phone: 201-492-2810. 5000-kw max. visual, 500-kw max. aural. Antenna: 1125-ft. above av. terrain, 644-ft. above ground, 2024-ft. above sea level. Latitude 41° 00' 27", Longitude 74° 33' 01". Transmitter: Block 336, Lots 10 & 11, Jefferson Twp. Ownership: Sun Young Joo, chmn., 50%; Sun Hoo Joo, v.p. & Chang Il Kim, secy., 25% each. Represented (legal): Fleischman & Walsh, P.C. Represented (engineering): Moffett, Larson & Johnson Inc. BPCT-850828LA. Initial Decision of Administrative Law Judge John M. Frysiak 8-10-87 proposed grant. Review Board 1-28-88 proposed grant. FCC Decision proposed grant 3-14-89.

Newton (Ch. 63)—Newton Bcstg. Co. Ltd., 1019 Fanny St., Elizabeth, NJ 07201. 5000-kw max. visual, 500-kw max. aural. Antenna: 890-ft. above av. terrain, 141-ft. above ground, 1691-ft. above sea level. Latitude 41° 18' 15", Longitude 74° 40' 27". Transmitter: 7-mi. NW of Sussex. Ownership: Jose G. Morales Jr., gen. partner, 30%. Represented (engineering): du Treil, Lundin & Rackley. BPCT-850828KY. Initial Decision of Administrative Law Judge John M. Frysiak 8-10-87 proposed denial. Review Board 1-28-88 proposed denial. FCC Decision proposed denial 3-14-89.

Newton (Ch. 63)—Newton Television Inc., 3245 Lamar Circle, Smyrna, GA 30080. 5000-kw max. visual, 500-kw max. aural. Antenna: 1722-ft. above av. terrain, 974-ft. above ground, 2524-ft. above sea level. Latitude 41° 18' 15", Longitude 74° 40' 27". Transmitter: AT&T relay site, 2.3-mi. NW of Colesville. Ownership: Herinda Thompson, pres.; John Harper, secy.-treas.; Edward C. Bowdys, 73.33%; Sam J. Walters, 18.67%; Charles Decker, 8%. Represented (legal): Seymour M. Chase, P.C. Represented (engineering): Smith & Powstenko. BPCT-850828KK. Initial Decision of Administrative Law Judge John M. Frysiak 8-10-87 proposed denial. Review Board 1-28-88 proposed denial. FCC Decision 3-14-89 proposed denial.

Newton (Ch. 63)—Newton Television Ltd., 624 Cedarport Dr., Antioch, TN 37013. Phone: 615-834-6877. 5000-kw max. visual, 500-kw max. aural. Antenna: 1456-ft. above av. terrain, 974-ft. above ground, 2302-ft. above sea level. Latitude 41° 08' 37", Longitude 74° 32' 21". Transmitter: Hamburg Mountain, Rudeville. Ownership: Allen E. Williams, gen. partner, 25%; Cason Dickinson, Ann Eaden & Joyce M. Goff, ltd. partners, 25% each. Represented (legal): Watson & Emert. Represented (engineering): Magnuson & Assoc. Inc. BPCT-850827KJ. Initial Decision of Administrative Law Judge John M. Frysiak 8-10-87 proposed denial. Review Board 1-28-88 proposed denial. FCC Decision 3-14-89 proposed denial.

Newton (Ch. 63)—Press Bcstg. Co., Press Plaza, 605 Mattison, Asbury Park, NJ 07712. Phone: 201-774-7500. Fax: 201-774-3655. 3076-kw max. visual, 307-kw max. aural. Antenna: 1103-ft. above av. terrain, 596-ft. above ground, 1924-ft. above sea level. Latitude 41° 08' 37", Longitude 74° 32' 21". Transmitter: Hamburg Mountain, NE of Sand Point Rd., Hardistonsville. Ownership: Asbury Park Press Inc. Jules L. Plangere Jr., chmn., 50%; Ernest D. Lass, pres., 50%; Jules L. Plangere III, v.p.; Robert E. Murphy, v.p.; Charles W. Ritcher, secy. Press Bcstg. has interest in permittee of WKCF(TV) Clermont, FL; WXXW(FM) & WBUD(AM), Trenton, NJ; CP for LPTV W49AU, Toms River, NJ; applications for FMs in Tice & Gifford, FL & Lexington-Fayette, KY. Asbury Park Press Inc. publishes daily *Asbury Park Press*. Subsidiary Summerfield Newspapers publishes newspapers in Monmouth & Ocean Counties, NJ. Represented (legal): Dow, Lohnes & Albertson. Represented (engineering): John T. Wilner. BPCT-850828KV. Initial Decision of Administrative Law Judge John M. Frysiak 8-10-87 proposed denial. Review Board 1-28-88 proposed denial. FCC Decision proposed denial 3-14-89.

Newton (Ch. 63)—Vanguard Bcstg., Box 15, Reendell, NJ 07839. Phone: 201-383-5668. 5000-kw max. visual, 1000-kw max. aural. Antenna: 894-ft. above av. terrain, 145-ft. above ground, 1695-ft. above sea level. Latitude 41° 18' 15", Longitude 74° 40' 27". Transmitter: 7-mi. NW of Sussex. Ownership: Catherine M. Fletcher, gen. partner, 4.9%; Karen D. Fletcher, gen. partner, 4.9%; Marvin J. Strauzer, ltd. partner, 4.9%; Michael E. Levine, ltd. partner, 4.9%. remainder unassigned. Strauzer & Levine have interest in WNNJ(AM) & WIXL-FM, Newton, NJ. Represented (legal): F. Joseph Bring. Represented (engineering): Stephen Van Wagoner. BPCT-850828KU. Initial Decision of Administrative Law Judge John M. Frysiak 8-10-87 proposed denial. Review Board 1-28-88 proposed denial. FCC Decision 3-14-89 proposed denial.

Secaucus (Ch. 9)—Garden State Bcstg. Ltd. Partnership, 847 Red Rd., Teaneck, NJ 07666. Phone: 201-836-6471. 47.9-kw max. visual, 4.79-kw max. aural. Antenna: 1640-ft. above av. terrain, 1729-ft. above ground, 1741-ft. above sea level. Latitude 40° 42' 43", Longitude 74° 00' 49". Transmitter: World Trade Center, New York. Ownership: Jean Wells, gen. partner, 4.0%; Norman Hascoe, ltd. partner, 19.2%; Birch Bayh, ltd. partner, 9.6%; James Costigan, ltd. partner, 9.6%; Harold Jacobs, ltd. partner, 9.6%; Peter Jorgensen, ltd. partner, 9.6%; Harold Fetner, ltd. partner, 8.6%; Shelly Fetner, ltd. partner, 8.6%; Randi Sherman, ltd. partner, 8.6%; Minette Rich, ltd. partner, 4.8%; Sidney Fetner, ltd. partner, 3.0%; Terri Glatzer, ltd. partner, 2.4%; Lois Rosenberg, ltd. partner, 2.4%. BPCT-871223KG. Note: Application is mutually exclusive with license renewal application of WWOR-TV, New York, NY-Secaucus, NJ.

New Mexico

Albuquerque (Ch. 50)—Mary Moran, 4012 88th Place, Lubbock, TX 79413. Phone: 806-794-5263. 1439-kw max. visual. Antenna: 4153-ft. above av. terrain, 120-ft. above ground, 10,750-ft. above sea level. Latitude 35° 12' 45", Longitude 106° 26' 56". Transmitter: Sandia Crest Electronic Site, Lots 6 & 7. Ownership: Mary Moran, 100%. Moran is secy.-treas.-dir. of Ramar Communications Inc., licensee of KJTV(TV) Lubbock, TX, has LPTV & TV translator interests. Represented (legal): Burke & Burke. BPCT-881223KF.

Albuquerque (Ch. 50)—Loretta Salazar, 7208 Gettysburg Dr. NE, Albuquerque, NM 87109. Phone: 505-823-9631. 1380-kw max. visual. Antenna: 4243-ft. above av. terrain, 200-ft. above ground, 10,839-ft. above sea level. Latitude 35° 12' 45", Longitude 106° 26' 56". Transmitter: Sandia Crest Communications Site, 15-mi. NE of center of Albuquerque. Ownership: Loretta Salazar, 100%. Salazar has interest in KIDI(FM), Albuquerque & has LPTV interests. BPCT-890214KE.

New York

Bath (Ch. 14)—William H. Walker III, Box 1341, Highland, NY 12528. Phone: 914-883-5546. 1000-kw max. visual. Antenna: 1020-ft. above av. terrain, 658-ft. above ground, 2457-ft. above sea level. Latitude 42° 18' 28", Longitude 77° 13' 17". Transmitter: Intersection of Rtes. 226 & 415, Savona. Ownership: William H. Walker III. Represented (legal): Gammon & Grange. BPCT-870331LW.

Carthage (Ch. 7)—Moreland Broadcast Assoc., 1222 Arsenal St., Watertown, NY 13601. Phone: 315-785-8850. 316-kw visual. Antenna: 1257-ft. above av. terrain, 961-ft. above ground, 2457-ft. above sea level. Latitude 43° 52' 47", Longitude 75° 43' 11". Transmitter: Hayes Rd., Denmark, Lewis County. Ownership: George W. Kimble & Craig L. Fox, 49.7% each; remainder undisclosed. Kimble & Fox are principals of Craig Fox Group. For other interests see Craig Fox Group in Group Ownership of TV Stations. Note: Application is mutually exclusive with license renewal application of WWNY-TV, Carthage-Watertown, NY. BPCT-890501KG.

Ilion (Ch. 67)—Mowhawk Valley Bcstg. Inc., Greenfield Rd., Rome, NY 13440. Phone: 315-337-3300. 7.01-kw visual. Antenna: 449-ft. above av. terrain, 135-ft. above ground, 1463-ft. above sea level. Latitude 42° 59' 02", Longitude 74° 53' 46". Transmitter: Oregon Rd., Little Falls, Herkimer County. Ownership: Kevin O'Kane, pres., 37.5%; Craig L. Fox, v.p.-secy., 37.5%; John F. Bunkfeldt, 25%. For other interests see Craig Fox Group in Group Ownership of TV Stations. BPCT-890629KE.

New York (Ch. 11)—Challengers of New Jersey Inc., Plaza Station, Box 1293, Secaucus, NJ 07096-1293. Phone: 201-864-9654. 58.35-kw visual. Antenna: 1663-ft. above av. terrain, 1686-ft. above ground, 1699-ft. above sea level. Latitude 40° 42' 43", Longitude 74° 00' 49". Transmitter: North Tower, World Trade Center. Ownership: Ted Kavanau, pres.-dir., 20%; Curtin Lyda, v.p.-dir., 20%; Allen S. Levine, secy.-treas., 20%; William McCrea, 20%; James E. Felton, 20%. Represented (legal): Rosenman & Colin. Note: Mutually exclusive with license renewal application of WPIX(TV), New York. BPCT-890501KH.

Oneonta (Ch. 42 ETV)—WSKG Public Telecommunications Council, 531 Gates Rd., Vestal NY 13850. Phone: 607-729-0100. 661-kw max. visual. Antenna: 687-ft. above av. terrain, 326-ft. above ground, 2256-ft. above sea level. Latitude 42° 25' 33", Longitude 75° 02' 47". Transmitter: Smart Hollow Rd., 2.2-mi. SE of Oneonta. Ownership: Charles G. Brink, chmn.; Chandler Y. Keller, vice chmn.; Michael J. Ziegler, pres. WSKGPTC is licensee of WSKG(TV) & WSKG-FM Binghamton, NY; WSKG-FM Ithaca, NY & has television translator holdings. Represented (legal): Dow, Lohnes & Albertson. BPET-890824KE.

North Carolina

Raleigh (Ch. 50)—Grant Cotton, 2337 Guess Rd., Durham, NC 27704. Phone: 919-471-4461. 5000-kw max. visual, 500-kw max. aural. Antenna: 1088-ft. above av. terrain, 967-ft. above ground, 1437-ft. above sea level. Latitude 35° 42' 52", Longitude 78° 49' 01". Transmitter: Hwy. 1010, approx. 2-mi. SE of Apex. Ownership: Grant Cotton, 51%; Kathryn A. Banks, 24.5%; Michael G. Cotton, 24.5%. Represented (legal): Reddy, Begley & Martin. Represented (engineering): Cohen, Dippell & Everist, P.C. BPCT-841004KF. Initial Decision of Administrative Law James F. Tierney 3-5-86 proposed denial. Review Board 6-30-86 proposed grant. FCC Decision 2-10-89 proposed denial.

Raleigh (Ch. 50)—The L Bcstg. Corp., 68 N. Muscogee Ave. NW, Atlanta, GA 30305. Phone: 404-233-4945. 5000-kw max. visual, 500-kw max. aural. Antenna: 1306-ft. above av. terrain, 1174-ft. above ground, 1649-ft. above sea level. Latitude 35° 43' 34", Longitude 78° 49' 23". Transmitter: N side of intersection of Hwys. 1 & 1010, Apex. Ownership: Frederick R. Barber Jr., gen. partner, 10%; Evelyn L. Barber, gen. partner, 10%; Eleanor J. Brown, gen. partner, 10%; Frederick R. Barber Jr., ltd. partner, 23.33%; Evelyn L. Barber, ltd. partner, 23.33%; Eleanor J. Brown, ltd. partner, 23.34%. Represented (legal): Tharrington, Smith & Hargrove. Represented (engineering): Moffet, Larson & Johnson Inc. BPCT-841005KR. Initial Decision of Administrative Law James F. Tierney 3-5-86 proposed grant. Review Board 6-30-86 proposed denial. FCC Decision 2-10-89 proposed grant.

Ohio

Toledo (Ch. 40)—Dominion Bcstg. Inc., 215 Melody Lane, Toledo, OH 43615. Phone: 419-473-7283. 2400-kw max. visual, 240-kw max. aural. Antenna: 735-ft. above av. terrain, 719-ft. above ground, 1449-ft. above sea level. Latitude 41° 42' 44", Longitude 83° 57' 30". Transmitter: Rte. 120, 2.5-mi. W of Metamora. Ownership: Larry Whately, pres., 33.33%; Ronald L. Mighell, v.p., 33.33%; Jerry Toth, secy.-treas., 33.33%. Represented (legal): Fisher, Wayland, Cooper & Leader. Represented (engineering): du Treil, Lundin & Rackley. BPCT-860410KU. Initial Decision of Administrative Law Judge Richard L. Sippel 11-23-87 proposed grant. Review Board 7-7-88 proposed grant. FCC Decision 3-23-89 proposed grant.

Toledo (Ch. 40)—New Life Evangelistic Center Inc., 1602 Monroe St., Toledo, OH 43624-1704. Phone: 419-241-2822. 5000-kw max. visual, 500-kw max. aural. Antenna: 801-ft. above av. terrain, 787-ft. above ground, 1517-ft. above sea level. Latitude 41° 42' 50", Longitude 83° 57' 38". Transmitter: State Rd. 120, W of Twp. 5, 2.5-mi. W of Metamora. Ownership: Larry Rice, pres.-trustee; Raymond Redlich, v.p.-trustee, 7.10%; Jim Barnes, v.p.-trustee, 7.10%; Kenneth Klingerman, secy.-treas.-trustee, 7.10%; A. L. Gee, trustee, 7.10%; Gary Bidwell, Bob Bonds, George Scotchmer, Penny Rice, Gertrude Moorehead, Ruth Powell, Roberta Benjamin, Judy Redlich, Joseph Badaracco & Jimmy Heath, 7.10% each. New Life Evangelistic Center Inc. is licensee of KNLJ(TV), Jefferson City & KNLC(TV), St. Louis, MO. Represented (legal): John H. Midien Jr. Represented (engineering): E. Harold Munn Jr. & Associates Inc. BPCT-860410KT. Initial Decision of Administrative Law Judge Richard L. Sippel 11-23-87 proposed denial. Review Board 7-7-88 proposed denial. FCC Decision 3-23-89 proposed denial.

Toledo (Ch. 40)—Priscilla L. Schwier, 1630 Ohio Citizens Bank Bldg., Toledo, OH 43604. Phone: 419-241-1254. 5000-kw max. visual, 500-kw max. aural. Antenna: 1533-ft. above av. terrain, 1520-ft. above ground, 2222-ft. above sea level. Latitude 41° 15' 25", Longitude 83° 32' 25". Transmitter: 0.35-mi. NW of intersection of Jerry City & Emerson Rds., near West Millgrove. Ownership: Priscilla L. Schwier, 100%. Schwier has interest in licensee of WICU(TV) Erie, PA & is applicant for LPTV in Warren, PA. Represented (engineering): Moffett, Larson & Johnson Inc. BPCT-860409KF. Initial Decision of Administrative Law Judge Richard L. Sippel 11-23-87 proposed denial. Review Board 7-7-88 proposed denial. FCC Decision 3-23-89 proposed denial.

Oklahoma

Tulsa (Ch. 53)—Native American Bcstg. Co., a Ltd. Partnership, 3401 First National Tower, Tulsa, OK 74103. Phone: 918-582-1720. 5000-kw max. visual, 500-kw max. aural. Antenna: 1510-ft. above av. terrain, 1333-ft. above ground, 2133-ft. above sea level. Latitude 36° 01' 01", Longitude 95° 39' 24". Transmitter: On 101st St., 2.67-mi. NE of Hwy. 51, near Oneta. Ownership: Willis Matthews Jr., gen. partner, 10%; Jay WhiteCrow, gen. partner, 9%; Barbara Johnson, gen. partner, 6%; Philip Ruffin, ltd. partner, 50%; James Emison, ltd. partner, 25%. Represented (legal): Collier, Shannon, Hill & Scott. Represented (engineering): Smith & Powstenko. BPCT-850108KO. Initial Decision of Administrative Law Judge Joseph Chachkin 2-17-87 proposed grant. Review Board 9-30-87 proposed grant.

Tulsa (Ch. 53)—Tulsa Bcstg. Group Inc., 406 Third Ave. N, Columbus, MS 39703-0101. Phone: 601-327-0903. 5000-kw max. visual, 500-kw max. aural. Antenna: 904-ft. above av. terrain, 927-ft. above ground, 1469-ft. above sea level. Latitude 35° 54' 42", Longitude 95° 34' 42". Transmitter: 1.4-mi. NE of city limits of Red Bird, near Gar Creek. Ownership: Wilbur O. Colom, gen. partner, 45%; Les Range, gen. partner, 2.5%; William Dilday Jr., ltd. partner, 2.5%; Congress Street Properties Inc., ltd. partner, 45%. For Congress Street Properties ownership, see CP for Ch. 61, Mobile, AL. Represented (engineering): Sisk Engineering Inc. BPCT-840921LI. Initial Decision of Administrative Law Judge Joseph Chachkin 2-17-87 proposed denial. Review Board 9-30-87 proposed denial.

Tulsa (Ch. 53)—Tulsa Television Ltd., Box 702400, Tulsa, OK 74170. Phone: 918-254-1276. 4900-kw max. visual, 490-kw max. aural. Antenna: 1450-ft. above av. terrain, 1270-ft. above ground, 2070-ft. above sea level. Latitude 36° 01' 10", Longitude 95° 39' 24". Transmitter: 2.7-mi. E of Hwy. 51 on S. 101st St., Tulsa. Ownership: George Vinnett, gen. partner, 5%; Pamela Vinnett, gen. partner, 5%; John B. Conlan, ltd. partner, 40%; Robert M. Richmond, ltd. partner, 40%; Ashton R. Hardy, ltd. partner, 10%. Represented (legal): Walker, Bordelon, Hamlin, Therist & Hardy. Represented (engineering): du Treil, Lundin & Rackley. Initial Decision of Administrative Law Judge Joseph Chachkin 2-17-87 proposed denial. Review Board 9-30-87 proposed denial.

Oregon

Grants Pass (Ch. 30)—Freedom Communications Inc., 17666 Fitch, Irvine, CA 92714. Phone: 714-553-9292. 2042-kw max. visual. Antenna: 2553-ft. above av. terrain, 117-ft. above ground, 5236-ft. above sea level. Latitude 42° 41' 47", Longitude 123° 13' 44". Transmitter: 19.1-mi. NNE of Grants Pass on top of King Mountain. Ownership: Freedom Newspapers Inc., 100%. See Group & Newspaper Ownership of TV Stations. Represented (legal): Latham & Watkins. BPCT-870417KE.

Medford (Ch. 27)—Junko K. & Bobby C. Shehan, 2032 Amsterdam Lane, Modesto, CA 95356. Phone: 209-577-3365. 28.5-kw max. visual, 14.25-kw max. aural. Antenna: 1348-ft. above av. terrain, 33-ft. above ground, 3806-ft. above sea level. Latitude 42° 17' 54", Longitude 122° 44' 59". Transmitter: Baldy Hill, approx. 6.8-mi. ESE of Medford. Ownership: Junko K. Shehan, gen. partner, 50%; Bobby C. Shehan, gen. partner, 50%. Represented (engineering): Mel Freedman. BPCT-871002KI.

South Carolina

Rock Hill (Ch. 55)—Catawba Communications Inc., 4511 Aberdeen Dr., Tyler, TX 75703. Phone: 214-581-6518. 5000-kw max. visual, 500-kw max. aural. Antenna: 1475-ft. above av. terrain, 1413-ft. above ground, 2253-ft. above sea level. Latitude 35° 24' 29", Longitude 81° 07' 50". Transmitter: W side of Hwy. 27, 0.9-mi. NW of Alexis, NC. Ownership: L. William Heyman Jr., 100%. Represented (legal): Paul, Hastings, Janofsky & Walker. Represented (engineering): Silliman & Silliman. BPCT-850320KJ. Initial Decision of Administrative Law Judge John M. Frysiak 5-4-87 proposed denial. Review Board Decision 12-22-87 proposed denial.

Rock Hill (Ch. 55)—Family 55 TV Inc., 1610 Mulberry Circle, Rock Hill, SC 29730. Phone: 803-327-1136. 5000-kw max. visual, 500-kw max. aural. Antenna: 1890-ft. above av. terrain, 1899-ft. above ground, 2684-ft. above sea level. Latitude 35° 21' 24", Longitude 81° 11' 01". Transmitter: Intersection of Hwys. 1802 & 1807, near Dallas, NC. Ownership: Diane Wells, pres.-v.p.-treas., 10%; Jonathan E. Byrd, 90%; Larry Dale Dove, secy. Represented (legal): Fisher, Wayland, Cooper & Leader. Represented (engineering): du Treil, Lundin & Rackley. BPCT-850320KI. Initial Decision of Administrative Law Judge John M. Frysiak 5-4-87 proposed denial. Review Board 12-22-87 proposed denial.

Rock Hill (Ch. 55)—Koontz Communications Ltd. Partnership, No. 1300, 201 S. College, Charlotte, NC 28244. Phone: 704-372-9941. 5000-kw max. visual, 500-kw max. aural. Antenna: 1952-ft. above av. terrain, 1955-ft. above ground, 2725-ft. above sea level. Latitude 35° 21' 48" Longitude 81° 09' 17". Transmitter: Hwy. 1836, 0.35-mi. SW of intersection of Hwys. 1836 & 1837, near Stanley. Ownership: Kenneth H. Koontz, gen. partner, 20%; Robert A. Seefried, ltd. partner, 40%; James L. Berry, ltd. partner, 20%; Allan C. Eustis III, ltd. partner, 20%. Represented (legal): Albert, Fitzgibbon & Kelly. Represented (engineering): Cohen, Dippell & Everist, P.C. BPCT-850320KH. Initial Decision of Administrative Law Judge John M. Frysiak 5-4-87 proposed denial. Review Board 12-22-87 proposed grant.

Rock Hill (Ch. 55)—Metrolina Media Inc., 615 N. Pine St., Charlotte, NC 28202. Phone: 704-372-2544. 5000-kw max. visual, 500-kw max. aural. Antenna: 1176-ft. above av. terrain, 416-ft. above ground, 2041-ft. above sea level. Latitude 35° 13' 56", Longitude 81° 16' 36". Transmitter: Crowders Mountain, 3.6-mi. E of Kings Mountain, Gaston, NC. Ownership: Ginise J. Clement, pres., 25%; Cynthia Murray, secy.; Malcolm M. Burleson, 25%; John H. Midlen Jr., 25%; George W. Gold, 25%. Midlen has interest in licensees of AM stations, permittees of FM stations & cable TV system. Represented (legal): John H. Midlen Jr. Represented (engineering): Raymond E. Rohrer. BPCT-850320LF. Initial Decision of Administrative Law Judge John M. Frysiak 5-4-87 proposed denial. Review Board Decision 12-22-87 proposed denial.

Rock Hill (Ch. 55)—Susan S. Mulkey, 84 S. 67th Ave., Pensacola, FL 32506. Phone: 205-277-1985. 5000-kw max. visual, 500-kw max. aural. Antenna: 610-ft. above av. terrain, 473-ft. above ground, 1173-ft. above sea level. Latitude 34° 52' 44", Longitude 80° 58' 03". Transmitter: 1-mi. SW of Leslie. Ownership: Susan S. Mulkey, gen. partner, 10%; ltd. partners to be named. Represented (engineering): Charles J. Thompson. BPCT-850320KF. Initial Decision of Administrative Law Judge John M. Frysiak 5-4-87 proposed denial. Review Board Decision 12-22-87 proposed denial.

Rock Hill (Ch. 55)—Neisler Ltd. Partnership, 405 Meisler Dr., Kings Mountain, NC 28086. Phone: 704-739-9234. 5000-kw max. visual, 500-kw max. aural. Antenna: 1556-ft. above av. terrain, 1571-ft. above ground, 2331-ft. above sea level. Latitude 35° 22' 16", Longitude 81° 09' 08". Transmitter: 0.2-mi. NW of intersection of Hwys. 1836 & 1837, Dallas, NC. Ownership: Janice C. Neisler, gen. partner, 51%; George Scott Neisler, ltd. partner, 49%. The Neislens have interest in applications for LPTVs. Represented (legal): Keith & Smithwick. Represented (engineering): Bromo Communications. BPCT-850320LE. Initial Decision of Administrative Law Judge John M. Frysiak 5-4-87 proposed grant. Review Board Decision 12-22-87 proposed denial.

Tennessee

Knoxville (Ch. 15 ETV)—East Tennessee Public Communications Corp., 209 Communications Bldg., U. of Tennessee, Knoxville, TN 37996-0321. Phone: 615-974-5281. 2244-kw max. visual. Antenna: 1683-ft. above av. terrain, 1360-ft. above ground, 2705-ft. above sea level. Latitude 36° 00' 19", Longitude 83° 56' 23". Transmitter: Sharp's Ridge Memorial Park Rd. Ownership: Non-profit corp. Principals: Neal Branch, chmn.; Frank W. Defnece, vice chmn.; E. Almer Curtis Jr., pres.; Raymond A. Shirley, secy.; Richard Meschendorf, treas. Represented (engineering): Gene M. Knight. BPET-860107KE. Initial Decision of Administrative Law Judge Edward J. Kuhlmann 1-27-87 proposed grant. Review Board 9-29-87 proposed grant.

Knoxville (Ch. 15 ETV)—Knoxville Community Bcstg. Inc., Box 740, Martel Rd., Lenoir City, TN 37771. Phone: 202-466-6220. 2588-kw max. visual. Antenna: 1670-ft. above av. terrain, 1347-ft. above ground, 2692-ft. above sea level. Latitude 36° 00' 19", Longitude 83° 56' 23". Transmitter: Sharp's Ridge, Knoxville. Ownership: Non-profit corp. Principals: Hugh T. Statum, pres.; James M. Robinson, v.p.; Stan Porter, secy.-treas. Represented (legal): May & Dunne, Chartered. Represented (engineering): Smith & Powstenko. BPET-860305KQ. Initial Decision of Administrative Law Judge Edward J. Kuhlmann 1-27-87 proposed denial. Review Board 5-29-87 proposed denial.

Knoxville (Ch. 15 ETV)—Lincoln Memorial U., Hwy. 25, Harrogate, TN 37752. Phone: 615-869-3611. 5000-kw max. visual, 500-kw max. aural. Antenna: 1690-ft. above av. terrain, 1504-ft. above ground, 2705-ft. above sea level. Latitude 36° 00' 19", Longitude 83° 56' 23". Transmitter: WBIR-TV transmitter site, Knoxville. Ownership: Non-profit educational institution. Principals: Harold M. Finley, chmn.; Glyn R. Phillips, vice chmn.; Sam A. Mars Jr., vice chmn.; Glen Claiborne, vice chmn.; Gary J. Burchett, pres.; David R. Black, exec. v.p.; E. Oscar Robertson, secy.; Marion Alexander, treas. LMU is applicant for new FM in Harrogate, TN. Represented (legal): Watson & Emert. Represented (engineering): Magnuson & Assoc. BPET-860305KT. Initial Decision of Administrative Law Judge Edward J. Kuhlmann 1-27-87 proposed denial. Review Board 5-29-87 proposed denial.

Knoxville (Ch. 26)—Channel 26 Ltd., 141 E. Market St., Johnson City, TN 37601. Phone: 615-928-6042. 1232-kw max. visual. Antenna: 490-ft. above av. terrain, 177-ft. above ground, 1497-ft. above sea level. Latitude 36° 00' 08", Longitude 83° 56' 41". Transmitter: 331 Sharp's Ridge Rd. Ownership: W. Marion Palmer, gen.-ltd. partner, 99%; June B. Palmer, ltd. partner, 1%. BPCT-890913KG

Knoxville (Ch. 26)—SWMM/Knoxville Corp., Suite 500, 6100 Corporate Dr., Houston, TX 77036. Phone: 713-988-3939. 5000-kw max. visual. Antenna: 1213-ft. above av. terrain, 967-ft. above ground, 2225-ft. above sea level. Latitude 36° 00' 35.9", Longitude 83° 55' 56.5". Transmitter: 0.18-mi. NE of Sharp's Ridge Memorial Park. Ownership: SouthWest MultiMedia Corp., 100%. For ownership & other interests see SMC in Group Ownership of TV Stations. Represented (legal): Wilner & Scheiner. BPCT-890405KF.

McMinnville (Ch. 33)—Underwood Enterprises Inc., Box 40, Rte. 10, Sparta, TN 38583. Phone: 615-738-2844. 1400-kw max. visual, 140-kw max. aural. Antenna: 109-ft. above av. terrain, 175-ft. above ground, 896-ft. above sea level. Latitude 35° 45' 00", Longitude 86° 00' 00". Transmitter: 13-mi. WNW of Warren County Courthouse. Ownership: Marshall H. Underwood, pres., 50%; Mari-Ellen Underwood, v.p.-secy.-treas., 50%. Represented (legal): Frederick B. H. Bartlett. BPCT-840723KH.

Memphis (Ch. 13)—Cozzin Communications of Memphis Inc., c/o Joseph T. Zingale, 29425 Chagrin Blvd., Pepper Pike, OH 44122. Phone: 216-464-7780. 316-kw visual, 63.20-kw aural. Antenna: 1010-ft. above av. terrain, 1076-ft. above ground, 1336-ft. above sea level. Latitude 35° 10' 28", Longitude 89° 50' 41". Transmitter: 6555 Raleigh-LaGrange Rd., Memphis. Ownership: Joseph T. Zingale, pres.-secy., 49%; Bill Cosby, 51%. Applicant has interest in applications for AM, FM, LPTV & TV translator stations. Represented (legal): Fisher, Wayland, Cooper & Leader. BPCT-830512KN. Partial Initial Decision of Administrative Law Judge Richard L. Sippel 6-23-87 proposed denial.

Memphis (Ch. 13)—Greater Memphis Communications Ltd., c/o Willie W. Herenton, 3732 Masonwood Lane, Memphis, TN 38112. Phone: 901-398-1225. 316-kw visual, 60-kw aural. Antenna: 1013-ft. above av. terrain, 1073-ft. above ground, 1332-ft. above sea level. Latitude 35° 10' 28", Longitude 89° 50' 41". Transmitter: Raleigh-LaGrange Rd., Memphis. Ownership: Willie W. Herenton, gen. partner, 15%; Michael D. Basch, ltd. partner, 15%; R. Cannon, ltd. partner, 15%; W. Hergenrader, ltd. partner, 15%; Richard Trippier, ltd. partner, 15%; Francis X. Maguire, ltd. partner, 10%; John M. Culklin, ltd. partner, 10%; Elida Fri, ltd. partner, 5%. Represented (engineering): Peter V. Gureckis & Associates. BPCT-830512KI. Partial Initial Decision of Administrative Law Judge Richard L. Sippel 6-23-87 proposed denial.

Memphis (Ch. 13)—Memphis Telecasters Ltd., Box 2024, Memphis, TN 38101. 316-kw visual, 63.20-kw aural. Antenna: 1013-ft. above av. terrain, 1076-ft. above ground, 1336-ft. above sea level. Latitude 35° 10' 28", Longitude 89° 50' 41". Transmitter: Raleigh-LaGrange Rd., Memphis. Ownership: Metrolite of Memphis Inc., gen. partner, 8%; Joseph Orgill III, ltd. partner, 46%; Michael McDonnell, ltd. partner, 46%. Metrolite of Memphis Inc. ownership: H. A. Gilliam Jr., pres.-treas., 100%; Lois H. Stockton, v.p.-secy. Represented (legal): Dow, Lohnes & Albertson. BPCT-830512KM. Partial Initial Decision of Administrative Law Judge Richard L. Sippel 6-23-87 proposed denial.

Memphis (Ch. 13)—New South Media Co., c/o Frank J. Banks, v.p., Suite 2000, 5 N. Third St., Memphis, TN 38103. Phone: 901-526-1237. 316-kw visual, 63.20-kw aural. Antenna: 1013-ft. above av. terrain, 1076-ft. above ground, 1336-ft. above sea level. Latitude 35° 10' 28", Longitude 89° 50' 41". Transmitter: 6555 Raleigh-LaGrange Rd., Memphis. Ownership: Kenneth L. Dean, pres., 8.6%; Frank J. Banks, exec. v.p.-treas., 5.7%; Betty F. Burken, secy., 9.6%; Tennessee Valley Center for Minority Economic Development, 11.4%; Jeanne T. Vamell, 9.4%; O'Hara Daugherty, 6.4%; Arthur W. Chickering, 6.1%; Lovelace P. Gipson, 5.7%; John L. Kennedy, 5.7%; Mallory Inc., 5.1%; 12 others, none with more than 5%. Represented (legal): Renouf & Polivy. Represented (engineering): Carl T. Jones Corp. BPCT-830512KE. Partial Initial Decision of Administrative Law Judge Richard L. Sippel 6-23-87 proposed denial.

Memphis (Ch. 13)—River City Bcstg. Ltd., a Ltd. Partnership, 99 N. 3rd St., Memphis, TN 38103. Phone: 901-523-0301. 316-kw visual, 31.60-kw aural. Antenna: 1971-ft. above av. terrain, 2000-ft. above ground, 2191-ft. above sea level. Latitude 34° 47' 03", Longitude 90° 17' 12". Transmitter: 2.75-mi. SE of center of Robinsonville, MS. Ownership: Don M. Roman, Myron Lowery & Herbert Hilliard, gen. partners, 23.4% each; Maurice R. Stone, gen. partner, 14%; Lowery & Hilliard, as ltd. partners, 1.6% each; Stone, as ltd. partner, 1%. Represented (legal): Paul, Hastings & Janofsky. Represented (engineering): D. L. Markley & Associates Inc. BPCT-830512KP. Partial Initial Decision of Administrative Law Judge Richard L. Sippel 6-23-87 proposed denial.

Memphis (Ch. 13)—River City Communications Corp., c/o James A. Gammon, 1925 K St. NW, Suite 300, Washington, DC 20006. Phone: 202-862-2000. 316-kw visual, 60-kw aural. Antenna: 1829-ft. above av. terrain, 1858-ft. above ground, 2049-ft. above sea level. Latitude 35° 10' 28", Longitude 89° 50' 41". Transmitter: 6555 Raleigh-LaGrange Rd., Memphis. Ownership: David J. Jones, pres., 55%; Ronald Walter, v.p.-secy., 22.5%; Mahlon A. Martin, v.p.-treas., 22.5%. Represented (legal): Gammon & Grange. BPCT-830512KP.

Memphis (Ch. 13)—Shelby Bcstg. Ltd. Partnership, 5263 Chatfield Dr., Memphis, TN 38116. Phone: 901-332-8395. 316-kw visual, 63-kw aural. Antenna: 1013-ft. above av. terrain, 1076-ft. above ground, 1336-ft. above sea level. Latitude 35° 10' 28", Longitude 89° 50' 41". Transmitter: Raleigh-LaGrange Rd., Memphis. Ownership: Shelby Bcstg. Corp., gen. partner, 20%; Keith W. Taylor, ltd. partner, 40%; Michael A. Batte, ltd. partner, 40%. Shelby Bcstg. Corp. ownership: Lee A. Jackson, chmn.-pres.-treas., 55%; Larry Garrett, v.p., 22.5%; Maida Smith Pearson, v.p., 22.5%. BPCT-830512KL. Partial Initial Decision of Administrative Law Judge Richard L. Sippel 6-23-87 proposed denial.

Memphis (Ch. 13)—South Jersey Radio Inc., 15 Shore Rd., Linwood, NJ 08221. Phone: 609-641-1400. 316-kw visual, 63-kw aural. Antenna: 1013-ft. above av. terrain, 1076-ft. above ground, 1336-ft. above sea level. Latitude 35° 10' 28", Longitude 89° 50' 41". Transmitter: Raleigh-LaGrange Rd., Memphis. Ownership: Howard Green, 50%; Donald M. Simmons Sr., 50%. See Howard Green Group in Group Ownership of TV Stations. Represented (legal): Cordon & Kelly. Represented (engineering): Lohnes & Culver. BPCT-830511KE. Partial Initial Decision of Administrative Law Judge Richard L. Sippel 6-23-87 proposed denial.

Texas

Arlington (Ch. 68)—Arlington 68 TV Inc., 204 W. Central Ave., Fort Worth, TX 76106. Phone: 817-625-5581. 5000-kw max. visual, 500-kw max. aural. Antenna: 1436-ft. above av. terrain, 1241-ft. above ground, 2061-ft. above sea level. Latitude 32° 35' 22", Longitude 96° 58' 10". Transmitter: Belt Line Rd., Cedar Hill. Ownership: Jo Ann S. Reyes, pres., 20.08%; C. Tim Villasana, 39.96%; Harry Reeve, 36.96%. Represented (engineering): E. Harold Munn Jr. & Associates Inc. BPCT-850418KZ. Initial Decision of Administrative Law Judge Joseph P. Gonzalez 5-2-89 proposed denial.

Arlington (Ch. 68)—Briscoe Bcstg. Ltd., Box 2607, 2016 Evans Ave., Fort Worth, TX 76113. Phone: 817-926-2591. 3000-kw max. visual, 300-kw max. aural. Antenna: 1440-ft. above av. terrain, 1245-ft. above ground, 2065-ft. above sea level. Latitude 32° 35' 22", Longitude 96° 58' 10". Transmitter: Approx. 1.5-mi. W of Hwy. 67 on Belt Line Rd., Cedar Hill. Ownership: Briscoe Bcstg. Inc., gen. partner, 51%; Leonard E. Briscoe, ltd. partner, 24.5%; Edward Briscoe, ltd. partner, 24.5%. Briscoe Bcstg. Inc. ownership: Rosanna Briscoe, principal. Leonard E. Briscoe has interest in permittees & applications for LPTVs. Represented (legal): Clarence V. McKee. Represented (engineering): Mullaney Engineering Inc. BPCT-850422KH. Initial Decision of Administrative Law Judge Joseph P. Gonzalez 5-2-89 proposed denial.

Arlington (Ch. 68)—Channel 68 North Texas Television, Ltd. Partnership, 13124 Rosser Rd., Dallas, TX 75244. Phone: 214-243-0438. 5000-kw max. visual, 500-kw max. aural. Antenna: 1999-ft. above av. terrain, 1961-ft. above ground, 2921-ft. above sea level. Latitude 32° 34' 05", Longitude 97° 36' 40". Transmitter: 2-mi. N of Cresson on Hwy. 377. Ownership: North Texas Television Inc., gen. partner, 20%; John Webre, ltd. partner, 62.5%; Mark Stabler, ltd. partner, 9.5%; remainder undisclosed. NTTI ownership: Gloria Castro, pres. Stabler has interest in application for Ch. 51 Tolleson, AZ. Represented (engineering): Hatfield & Dawson. BPCT-850422KI. Initial Decision of Administrative Law Judge Joseph P. Gonzalez 5-2-89 proposed grant.

Arlington (Ch. 68)—Charisma Bcstg. Corp., 3200 W. Davis St., Dallas, TX 75211. Phone: 214-339-8575. 5000-kw max. visual, 500-kw max. aural. Antenna: 1438-ft. above av. terrain, 1243-ft. above ground, 2063-ft. above sea level. Latitude 32° 35' 22", Longitude 96° 58' 10". Transmitter: Approx. 1.25-mi. W of Hwy. 67 on Belt Line Rd., Cedar Hill. Ownership: Charisma Bcstg. Corp., non-profit corp. Principals: Walter V. Grant Jr., pres.-treas.; Fern Powell Grant, v.p.-secy.; Clinnetta Moore. Represented (engineering): R. L. Hoover. BPCT-850207KG. Initial Decision of Administrative Law Judge Joseph P. Gonzalez 5-2-89 proposed denial.

Arlington (Ch. 68)—Johnson Television Ltd., c/o Charles B. Johnson, 7203 Robin Rd., Dallas, TX 75209. Phone: 214-358-5603. 5000-kw max. visual, 500-kw max. aural. Antenna: 1445-ft. above av. terrain, 1250-ft. above ground, 2070-ft. above sea level. Latitude 32° 35' 22", Longitude 96° 58' 10". Transmitter: 1.25-mi. W of Hwy. 67 on Belt Line Rd., Cedar Hill. Ownership: Charles B. Johnson, gen. partner, 33.33%; Daniel B. Hayslett, ltd. partner, 33.33%; George R. Harder, ltd. partner, 33.33%. Hayslett has interest in application for new FM in Dallas, TX. Represented (legal): Southmayd, Powell & Taylor. Represented (engineering): Lechman & Johnson Inc. BPCT-850422KG. Initial Decision of Administrative Law Judge Joseph P. Gonzalez 5-2-89 proposed denial.

Arlington (Ch. 68)—The LouRay Corp., Box 4350, Fort Worth, TX 76106-0350. 5000-kw max. visual, 500-kw max. aural. Antenna: 1381-ft. above av. terrain, 1186-ft. above ground, 2006-ft. above sea level. Latitude 32° 35' 22", Longitude 96° 58' 10". Transmitter: Belt Line Rd., 0.83-mi. W of Cedar Hill. Ownership: Louis Zapata, pres., 20%; Dionne Ann Bagsby, v.p., 20%; Quincy R. Binion, secy.-treas., 20%; Warren W. Binion, 20%; Warren S. Binion, 14%; Gary S. Smithwick, 6%. Represented (legal): Smithwick & Belendiuk. Represented (engineering): Bromo Communications. BPCT-850422KM. Initial Decision of Administrative Law Judge Joseph P. Gonzalez 5-2-89 proposed denial.

Arlington (Ch. 68)—Metroplex Communications Inc., 1601 N. 29th, McAllen, TX 78501. Phone: 512-686-5454. 5000-kw max. visual, 500-kw max. aural. Antenna: 1614-ft. above av. terrain, 1425-ft. above ground, 2239-ft. above sea level. Latitude 32° 35' 07", Longitude 96° 58' 06". Transmitter: 0.3-mi. S of Belt Line Rd., Cedar Hill. Ownership: Rosario Leal, pres.-treas., 51%; Elizabeth Flores, v.p.-secy., 49%. Represented (legal): Arter & Hadden. Represented (engineering): Compucon Inc. BPCT-850422KP. Initial Decision of Administrative Law Judge Joseph P. Gonzalez 5-2-89 proposed denial.

Arlington (Ch. 68)—Native American Bcstg. Co., 106 Skyline Dr., Plano, TX 75074. Phone: 214-424-6340. 5000-kw max. visual, 500-kw max. aural. Antenna: 1703-ft. above av. terrain, 1491-ft. above ground, 2324-ft. above sea level. Latitude 32° 35' 20", Longitude 96° 58' 11". Transmitter: 1.5-mi. W of Belt Line Rd. & Hwy. 67, Cedar Hill. Ownership: Sandra Carol Blevins, gen. partner, 20%; Crystal M. Hilliard, ltd. partner, 80%. Represented (legal): Haley, Bader & Potts. Represented (engineering): C. P. Crossno & Associates. BPCT-850422KU. Initial Decision of Administrative Law Judge Joseph P. Gonzalez 5-2-89 proposed denial.

Arlington (Ch. 68)—Southwest Communications Ltd., 1473 Bar Harbor Dr., Dallas, TX 75234. Phone: 214-375-9800. 5000-kw max. visual, 500-kw max. aural. Antenna: 1375-ft. above av. terrain, 1180-ft. above ground, 2000-ft. above sea level. Latitude 32° 35' 22", Longitude 96° 58' 10". Transmitter: Belt Line Rd., 0.8-mi. W of Cedar Hill Rd., Cedar Hill. Ownership: Paula A. Wiley, gen. partner, 10%; David H. Wagner, ltd. partner, 90%. Wagner has interest in permittee of Ch. 36 Charleston, SC & in application for Ch. 54, Avalon, CA. Represented (legal): Reddy, Begley & Martin. Represented (engineering): Cohen, Dippell & Everist, P.C. BPCT-850419KO. Initial Decision of Administrative Law Judge Joseph P. Gonzalez 5-2-89 proposed denial.

Arlington (Ch. 68)—Sammy A. Thornton, 1007 Wind Ridge Circle, Duncanville, TX 75137. Phone: 214-296-5976. 5000-kw max. visual, 500-kw max. aural. Antenna: 696-ft. above av. terrain, 535-ft. above ground, 1345-ft. above sea level. Latitude 32° 32' 44", Longitude 96° 57' 57". Transmitter: Near Cedar Hill. Ownership: Sammy A. Thornton, 100%. Represented (engineering): Peter V. Gureckis & Associates. BPCT-850422KR. Initial Decision of Administrative Law Judge Joseph P. Gonzalez 5-2-89 proposed denial.

Arlington (Ch. 68)—United Broadcast Group Ltd., Suite 1313, 400 S. Zang Blvd., Dallas, TX 75208. Phone: 214-941-6101. 5000-kw max. visual, 500-kw max. aural. Antenna: 1180-ft. above av. terrain, 960-ft. above ground, 1800-ft. above sea level. Latitude 32° 35' 24", Longitude 96° 58' 21". Transmitter: Belt Line Rd., 1.5-mi. W of Hwy. 67, Cedar Hill. Ownership: Dr. Ok Kyun Kim, gen. partner, 25%; Joey Kang, ltd. partner, 25%; David K. Line, ltd. partner, 31%; Been Fu Lee, ltd. partner, 19%. Represented (engineering): du Treil, Lundin & Rackley. BPCT-850419KE. Initial Decision of Administrative Law Judge Joseph P. Gonzalez 5-2-89 proposed denial.

Bay City (Ch. 43 ETV)—Faith That Pleases God Church Inc., 3737 Red Bluff Rd., Pasadena, TX 77503. 5000-kw max. visual. Antenna: 971-ft. above av. terrain, 971-ft. above ground, 1024-ft. above sea level. Latitude 28° 55' 36", Longitude 96° 30' 48". Transmitter: S of County Rd. 418, 1.7-mi. S of State Rd. 111, 9-mi. E of Edna. Ownership: Faith That Pleases God Church Inc. Principals: Carlos Ortiz, pres.; John Jacobsen, v.p.; Aracelis Ortiz, secy.; Minerva Jacobsen, treas. C. Ortiz has interest in licensees of WUJA(TV) Caguas, PR & KMNZ(TV) Oklahoma City, OK. FTPGCI is permittee of KLJT(Ch. 22 ETV), Galveston, TX. BPET-890630KF.

Blanco (Ch. 52)—Blanco Communications Ltd., Box 413, Blanco, TX 78606. Phone: 512-833-4158. 3350-kw max. visual, 335-kw max. aural. Antenna: 883-ft. above av. terrain, 775-ft. above ground, 2082-ft. above sea level. Latitude 30° 00' 27", Longitude 98° 18' 12". Transmitter: 1.35-mi. SE of intersection of Rte. 32 & Comal-Blanco County border, 6-mi. E of Twin Sisters. Ownership: Marcia Gracia Romero, gen. partner, 15%; Benjamin Franklin Pitman, ltd. partner, 43%; Sidney Paul Dubose, ltd. partner, 42%. Represented (legal): Gammon & Grange. Represented (engineering): Sellmeyer & Kramer. BPCT-850320LC. Initial Decision of Administrative Law Judge Walter C. Miller 10-6-86 proposed denial. Review Board 8-28-87 proposed denial.

Blanco (Ch. 52)—Dorothy O. Schulze & Deborah Brigham, a General Partnership, 8504 Spiral Creek Rd., San Antonio, TX 78238. Phone: 512-681-0075. 5000-kw max. visual, 500-kw max. aural. Antenna: 1635-ft. above av. terrain, 1274-ft. above ground, 2926-ft. above sea level. Latitude 30° 08' 32", Longitude 98° 17' 01". Transmitter: Approx. 10-mi. W of Blanco on Hwy. 165, 1-mi. W of Payton. Ownership: Deborah Brigham, gen. partner, 80%; Dorothy O. Schulze, gen. partner, 20%. Represented (legal): Watson & Emert. Represented (engineering): Magnuson & Assoc. Inc. BPCT-850320KG. Initial Decision of Administrative Law Judge Walter C. Miller 10-6-86 proposed denial. Review Board 8-28-87 proposed denial.

Conroe (Ch. 55)—G-A Communications Inc., 11627 Landsdowne, Houston, TX 77035. Phone: 713-729-3301. 5000-kw max. visual, 500-kw max. aural. Antenna: 1692-ft. above av. terrain, 1674-ft. above ground, 1974-ft. above sea level. Latitude 30° 16' 22", Longitude 95° 50' 26". Transmitter: Intersection of State Rte. 1774 & Finky Rd., 5-mi. S of Plantersville. Ownership: JoAnn J. Garcia, pres.-secy.-treas., 20%; Elizabeth Anderson, 80%, non-voting stock. Represented (legal): Donald E. Martin, P. C. BPCT-841129LE.

TV Applications—Texas

Conroe (Ch. 55)—Imagists, 200 Ave. J, Conroe, TX 77301. 5000-kw max. visual, 500-kw max. aural. Antenna: 990-ft. above av. terrain, 1041-ft. above ground, 1225-ft. above sea level. Latitude 30° 15' 48" Longitude 95° 41' 39". Transmitter: 4.25-nautical mi. NE of Hwy. 149/1774, 3.6-nautical mi. S of V306 airway, Magnolia. Ownership: Montgomery County Media Network Inc., gen. partner, 100%; Humanity Interested Services Inc., ltd. partner. HIS ownership: Non-profit corp. Principals: Charles D. Johnson, exec. dir.; C. Down Johnson, asst. exec. dir.; David L. Johnson, exec. secy.-treas. Montgomery County Media Network Inc. ownership: Frank Garza, pres., 33.33%; Allen William Rossing, v.p., 33.33%; Rhonda Salvidar, secy., 33.33%. Represented (legal): James L. Oyster. Represented (engineering): Pete E. M. Warren III. BPCT-841129KF.

Conroe (Ch. 55)—Carmen Matias, Apt. 10M, 400 W. 43rd St., New York, NY 10036. Phone: 212-239-1908. 5000-kw max. visual, 500-kw max. aural. Antenna: 1698-ft. above av. terrain, 1601-ft. above ground, 2026-ft. above sea level. Latitude 30° 29' 17", Longitude 95° 55' 34". Transmitter: 3.5-mi. E of Anderson. Ownership: Carmen Matias, 51%; Andrew N. Wimbish, 49%. Represented (legal): Bechtel, Borsari, Cole & Paxson. Represented (engineering): Lechman & Johnson Inc. BPCT-841129KK.

Conroe (Ch. 55)—Wood Bcstg. Co., 100 Elm St., Prairie View, TX 77446. Phone: 409-857-3404. 3160-kw max. visual, 316-kw max. aural. Antenna: 1132-ft. above av. terrain, 1119-ft. above ground, 1423-ft. above sea level. Latitude 30° 13' 50", Longitude 95° 54' 50". Transmitter: 1.75-mi. ENE of intersection of Reids Prairie Rd. & Hwy. 362, near Whitehall. Ownership: Curtis A. Wood, gen. partner, 33.33%; Lou Lee Wood, gen. partner, 33.33%; Gina L. Wood, gen. partner, 33.33%. Represented (legal): Buenzie & Hill. Represented (engineering): du Treil, Lundin & Rackley. BPCT-841129KW.

Fredericksburg (Ch. 2)—Fredericksburg Channel 2, Suite 503, 121 Interpark, San Antonio, TX 78216. Phone: 512-494-6565. 100-kw visual, 10-kw aural. Antenna: 1342-ft. above av. terrain, 1207-ft. above ground, 2988-ft. above sea level. Latitude 30° 09' 15", Longitude 98° 36' 54". Transmitter: Approx. 2.9-mi. SW of intersection of Rte. 1623 & Schumann Rd., Gillespie County. Ownership: Bob A. Roth, gen. partner, 20%; Billy J. McComb, ltd. partner, 80%. Roth is pres. & 20% owner of K02MX, San Antonio. McComb has interest in AMs & FMs. Represented (legal): Cohn & Marks. BPCT-870212KP. Initial Decision of Administrative Law Judge Edward Luton 6-29-89 proposed denial.

Fredericksburg (Ch. 2)—Frontier Southwest Bcstg. Inc., 201 Main St., Fort Worth, TX 76102. Phone: 817-336-0777. 100-kw visual. Antenna: 988-ft. above av. terrain, 927-ft. above ground, 2942-ft. above sea level. Latitude 30° 18' 29", Longitude 99° 08' 33". Transmitter: Harper Rd. & Maner Rd. Ownership: L. Clifford Davis, chmn., 5%; Sherwin M. Goldman, pres., 15%; John S. Teutsch, v.p., 15%; Mitchell Johnson, secy.-treas., 5%; Oliver S. Heard, 10%; Edward Johnson Jr., 10%; James Kellum, 10%; Maurice Barksdale, 5%; Leonard Briscoe, 5%; Edward Guinn, 5%; Hermelinda Reyes de Hopkins, 5%; Albert Komatsu, 5%; Michelle Ann Sanchez, 5%. Frontier has LPTV CPs. Represented (legal): Wood, Lucksinger & Epstein. Represented (engineering): Peter V. Gureckis & Associates. BPCT-870212KN. Initial Decision of Administrative Law Judge Edward Luton 6-29-89 proposed denial.

Fredericksburg (Ch. 2)—Global Information Technologies Inc., Suite 2530, 111 Congress Ave., Austin, TX 78701. Phone: 512-482-8111. 100-kw visual, 10-kw aural. Antenna: 575-ft. above av. terrain, 452-ft. above ground, 2435-ft. above sea level. Latitude 30° 17' 57", Longitude 98° 56' 16". Transmitter: 1.3-mi. N of Hwy. 290 W & 0.93-mi. E of Loudon Rd. Ownership: Saleem Tawil, pres.-treas., 50%; Carmen T. Armistead, v.p.-secy., 50%. Represented (legal): Cole, Raywid & Braverman. BPCT-861219KG. Initial Decision of Administrative Law Judge Edward Luton 6-29-89 proposed denial.

Fredericksburg (Ch. 2)—Stonewall Bcstg. Inc., Suite 212, 5108 Broadway, San Antonio, TX 78209. Phones: 512-828-6691; 512-476-5200. 100-kw visual, 10-kw aural. Antenna: 632-ft. above av. terrain, 453-ft. above ground, 2293-ft. above sea level. Latitude 30° 09' 44" Longitude 98° 40' 52". Transmitter: 5.2-mi. SSW of Stonewall. Ownership: Robert N. Simmons, pres.-secy., Marquis E. Whittington, v.p. & Marian R. Nixon, secy.-treas., 33.33% each voting stock, 10% each equity; Rebecca F. Lambert, non-voting stockholder. Represented (legal): Jones, Waldo, Holbrook & McDonough. Represented (engineering): Willoughby & Voss. BPCT-870212KU. Initial Decision of Administrative Law Judge Edward Luton 6-29-89 proposed grant.

Fredericksburg (Ch. 2)—TexStar Communications Ltd., 8033 Forest Ash, San Antonio, TX 78233. Phone: 512-599-4567. 100-kw visual, 20-kw aural. Antenna: 1683-ft. above av. terrain, 1683-ft. above ground, 3500-ft. above sea level. Latitude 30° 20' 14", Longitude 98° 50' 08". Transmitter: Lower Crabapple Rd., Fredericksburg. Ownership: Texstar Communications, gen. partner, 100% voting, 75% equity; L. H. Adams Investment Inc., ltd. partner, 25% equity. TC ownership: Lesvia Guerra-Cox, 50%; Hector Pedregon, 50%. Represented (legal): Baker & Hostetler. Represented (engineering): Moffet, Larson & Johnson Inc. BPCT-870212KM. Initial Decision of Administrative Law Judge Edward Luton 6-29-89 proposed denial.

Fredericksburg (Ch. 2)—Hal S. Widsten, 3006 Charter Crest, San Antonio, TX 78230. Phone: 512-692-1056. 100-kw max. visual, 10-kw max. aural. Antenna: 1358-ft. above av. terrain, 1191-ft. above ground, 2991-ft. above sea level. Latitude 30° 08' 12.50", Longitude 98° 35' 15". Transmitter: 3.3-mi. S of Hye Junction. Ownership: Hal S. Widsten, 100%. Widsten has interest in new FM in Oro Valley, AZ. Represented (legal): Southward, Powell & Taylor. Represented (engineering): Lechman & Johnson Inc. BPCT-870212KT. Initial Decision of Administrative Law Judge Edward Luton 6-29-89 proposed denial.

Killeen (Ch. 62)—Aida Barrera, 10900 Spicewood Pkwy., Austin, TX 78750. Phone: 512-258-4354. 5000-kw max. visual, 500-kw max. aural. Antenna: 1850-ft. above av. terrain, 1831-ft. above ground, 2963-ft. above sea level. Latitude 30° 43' 34", Longitude 97° 59' 23". Transmitter: 3.98-mi. ESE of Bertram. Ownership: Aida Barrera, 100%. Represented (legal): Bechtel, Borsari, Cole & Paxson. Represented (engineering): Smith & Powstenko. BPCT-860422KN. Initial Decision of Administrative Law Judge Joseph Chachkin 6-30-88 proposed denial. Review Board 1-26-89 proposed denial.

Killeen (Ch. 62)—62 Bcstg. Inc., c/o Eula Lea Beck, 700 Live Oak Rd., Killeen, TX 76541. Phone: 817-699-7000. 5000-kw max. visual, 500-kw max. aural. Antenna: 1818-ft. above av. terrain, 1724-ft. above ground, 3024-ft. above sea level. Latitude 30° 56' 43", Longitude 98° 07' 53". Transmitter: 4.4-mi. NE of Lake Victor, Burnet County, TX. Ownership: Eula Lea Beck, 51%; Ray W. Reynolds, 25%; Luther C. Powell, 24%. Represented (legal): May & Dunne, Chartered. Represented (engineering): Lawrence Behr Associates Inc. BPCT-860303KH. Initial Decision of Administrative Law Judge Joseph Chachkin 6-30-88 proposed grant. Review Board Decision 1-26-89 proposed grant.

Rio Grande City (Ch. 40)—Kathy L. Young, Box 724, Rte. 3, Tyler, TX 75705-9801. 1-kw max. visual, 0.1-kw max. aural. Antenna: 568-ft. above av. terrain, 475-ft. above ground, 775-ft. above sea level. Latitude 26° 25' 47", Longitude 98° 49' 25". Transmitter: 2.5-mi. N of Rio Grande City. Ownership: Kathy L. Young, 100%. BPCT-860820KG.

Vermont

Burlington (Ch. 44)—Burlington 44 Co., 70 Dodds Court, Burlington, VT 05401. Phone: 802-658-2835. 5000-kw max. visual. Antenna: 1995-ft. above av. terrain, 919-ft. above ground, 3219-ft. above sea level. Latitude 44° 15' 12", Longitude 72° 59' 45". Transmitter: Browns Mountain, 3.2-mi. SW of Huntington Center, Addison County. Ownership: Frances Bastian Seguin, chmn.-pres., 100%. Represented (legal): Schnader, Harrison, Segal & Lewis. Represented (engineering): Andrus & Associates Inc. BPCT-880301KL.

Burlington (Ch. 44)—Burlington Channel 44 Ltd., 850 St. Nicholas Ave., New York, NY 10031. Phone: 212-690-7303. 5000-kw max. visual. Antenna: 1248-ft. above av. terrain, 171-ft. above ground, 2471-ft. above sea level. Latitude 44° 15' 12", Longitude 72° 59' 46". Transmitter: Browns Mountain, 9.3-mi. NNE of Bristol, Addison County. Ownership: Randy Daniels, sole gen. partner, 100%. Represented (engineering): Smith & Powstenko. BPCT-880301KI.

Burlington (Ch. 44)—Lake Champlain Communications Inc., 171 Battery St., Burlington, VT 05401. Phone: 801-878-3663. 3360-kw max. visual. Antenna: 1247-ft. above av. terrain, 171-ft. above ground, 2471-ft. above sea level. Latitude 44° 15' 12", Longitude 72° 59' 45". Transmitter: 3.7-mi. ENE of Starksboro, Addison County. Ownership: Christina Smullen, pres.-treas., 50%; Ruth Ellen DesLauriers, v.p., 35%; Edward Paul DesLauriers, 15%. Represented (engineering): Moffet, Larson & Johnson Inc. BPCT-880301KH.

Burlington (Ch. 44)—Maple Leaf Bcstg. Partnership, 33-22 71st St., Jackson Heights, NY 11372. Phone: 212-260-4082. 5000-kw max. visual. Antenna: 476-ft. above av. terrain, 725-ft. above ground, 1161-ft. above sea level. Latitude 44° 15' 59.50", Longitude 73° 06' 42.60". Transmitter: Town Rd. No. 37, Monkton. Ownership: Thomas Ho, gen. partner, 32%; William L. Busch, ltd. partner, 17%; Shu Ming Chu, ltd. partner, 17%; Alex & Thomas Ho, ltd. partners, 17% jointly; Peter Lau, ltd. partner, 17%. Represented (legal): Smithwick & Belendick. Represented (engineering): Charles S. Fitch, P.E. BPCT-880301KG.

Burlington (Ch. 44)—David McMeekin, Box 464, Hall Rd., Barrington, NH 03825. Phone: 603-664-5266. 3060-kw max. visual, 612-kw max. aural. Antenna: 1373-ft. above av. terrain, 300-ft. above ground, 2600-ft. above sea level. Latitude 44° 15' 12", Longitude 72° 59' 45". Transmitter: 19-mi. SSE of Burlington at summit of Browns Mountain. Ownership: David McMeekin, 100%. Represented (engineering): Mullaney Engineering Inc. BPCT-880301KM.

Burlington (Ch. 44)—Nichols Bcstg. Corp., 352 South Cove Rd., Burlington, VT 05401. Phone: 802-863-2899. 5000-kw max. visual. Antenna: 1739-ft. above av. terrain, 679-ft. above ground, 2979-ft. above sea level. Latitude 44° 15' 12", Longitude 72° 59' 45". Transmitter: Browns Mountain, 3.2-mi. SW of Huntington Center. Ownership: John C. Nichols, pres.-treas., 100%. Represented (legal): Fisher, Wayland, Cooper & Leader. Represented (engineering): duTrail, Lundin & Rackley. BPCT-880301KF.

Burlington (Ch. 44)—Northeast Kingdom TV Inc., 1110 Pleasant View Lane, Colorado Springs, CO 80921. Phone: 719-481-4035. 5000-kw max. visual. Antenna: 1737-ft. above av. terrain, 664-ft. above ground, 2964-ft. above sea level. Latitude 44° 15' 12", Longitude 72° 59' 45". Transmitter: Peak of Browns Mountain. Ownership: Kim Carlson, pres.-secy.-treas., 100% voting stock, 50% equity; Larry Douglas, 100% non-voting stock, 50% equity. Carlson & Douglas each have 50% interest in Edison Media Inc., gen. partner in the licensee of KXRM-TV Colorado Springs, CO. Represented (legal): Rothman Gordon. Represented (engineering): Warren Electronic Systems Inc. BPCT-880301KJ.

Burlington (Ch. 44)—WCVQ Inc., Box 2110, Starksboro, VT 05487. Phone: 802-434-2735. 5000-kw max. visual. Antenna: 1801-ft. above av. terrain, 728-ft. above ground, 3028-ft. above sea level. Latitude 44° 15' 12", Longitude 72° 59' 45". Transmitter: 3.2-mi. SW of Huntington Center, Addison County. Ownership: Christopher McClure, dir.-pres., 100%. Represented (legal): Arter & Hadden. Represented (engineering): Glenn L. Bell. BPCT-871224KG.

Program an ad message here next year

Our most recent study of some 4,000 subscribers to the **Television & Cable Factbook** has shown that the programming section of both volumes of our industry resource is the second most used of all. It ranks just behind the sections on station or cable ownership in number of times to which it is referred.

Almost 80% of those responding to the survey were in the top six categories of job responsibilities: Chairman, President, Vice President, General Manager, Manager or Director. Television stations, cable systems and MSOs and equipment manufacturers and distributors comprise the largest segment of buyers of the **Factbook**...in fact, they account for about half the sales each year.

Programmers, advertising and consulting organizations also buy and use the **Factbook** regularly. And they buy it four out of five years. Most have been buying it an average of nearly 10 years.

Point is, if you want your advertising message to reach the key people who refer to this section daily or weekly *every month of the year*, you need to put the **Television & Cable Factbook** at the top of your media list. You'll reach some 23,705 different decision-makers and influencers who will refer to information in the *Program Sources* and *Pay TV* sections as many as 241,000 times every month. Your message will receive nearly 3 million impressions in the course of a year!

It makes sense to plan right now for a position in next year's book. A single page ad, spread, even inserts and specialty packaging can be a part of your media plan to reach the people in our business who say "Yes" and buy!

For a comprehensive media kit, to make reservations or for any information you'd like to have about the survey, contact Gene Edwards, Advertising Sales Director, 202-872-9200.



Television & Cable Factbook

2115 Ward Court, NW • Washington, DC 20037 • 202-872-9200

Virginia

Charlottesville (Ch. 64)—Achemar Bcstg. Co., 1532 16th St. NW, Washington, DC 20036. Phone: 202-265-1807. 3182-kw max. visual, 318-kw max. aural. Antenna: 1389-ft. above av. terrain, 450-ft. above ground, 2025-ft. above sea level. Latitude 37° 58' 48", Longitude 78° 34' 40". Transmitter: On Dudley Mountain, 5-mi. SW of Charlottesville. Ownership: Margot Polivy, pres.-secy., 90% equity; Marilyn Marcossou, 10% equity. Represented (legal): Renouf & Polivy. Represented (engineering): Mullaney Engineering Inc. BPCT-860410KP. Initial Decision of Administrative Law Judge Joseph Chachkin 8-18-88 proposed denial.

Charlottesville (Ch. 64)—Evangel Communications Inc., 612 Bullitt Ave. SE, Roanoke, VA 24013-1798. Phone: 703-982-3694. 2500-kw max. visual, 250-kw max. aural. Antenna: 422-ft. above av. terrain, 300-ft. above ground, 1600-ft. above sea level. Latitude 38° 04' 49", Longitude 78° 43' 32". Transmitter: 1.5-mi. NW of Crozet, on Little Yellow Mountain. Ownership: Charles K. Wright, chmn.-pres., 33.33%; Elizabeth Dowdy, secy.; Betty S. Wright, treas.; Charles A. Wright, dir., 33.33%; Robert W. Hutchinson, dir., 33.33%. C. K. Wright, B. Wright & Dowdy are officers of licensee of WEFC(TV) Roanoke, VA. Charles A. Wright holds CP for Ch. 44, Danville, VA. Represented (legal): Baraff, Koerner, Glender & Hochberg, P.C. Represented (engineering): Howard Edward Hale. BPCT-860410KN. Initial Decision of Administrative Law Judge Joseph Chachkin 8-18-88 proposed denial.

Charlottesville (Ch. 64)—Lindsay Television Inc., 17 Farmington Dr., Charlottesville, VA 22901. Phones: 804-293-7915; 804-293-4709. 5000-kw max. visual, 500-kw max. aural. Antenna: 257-ft. above av. terrain, 274-ft. above ground, 1224-ft. above sea level. Latitude 38° 16' 30", Longitude 78° 28' 37". Transmitter: NW peak of Crow Mtn., 0.58-mi. WNW of intersection of Hwys. 604 & 674, Stanardsville. Ownership: George W. Lindsay, pres.-secy.-treas., 100%. Lindsay owns *The King Times News & The Yadkin Enterprise*, weekly newspapers in NC. Represented (legal): Bechtel, Borsari, Cole & Paxson. Represented (engineering): Smith & Powstenko. BPCT-860410KQ. Initial Decision of Administrative Law Judge Joseph Chachkin 8-18-88 proposed grant.

†**Front Royal (Ch. 42 ETV)**—The Shenandoah Valley Educational TV Corp., 298 Port Republic Rd., Harrisonburg, VA 22801-3052. Phone: 703-434-5391. 142-kw max. visual. Antenna: 1306-ft. above av. terrain, 88-ft. above ground, 2194-ft. above sea level. Latitude 38° 57' 36" Longitude 78° 19' 52". Transmitter: On Signal Knob, approx. 2.5-mi. SE of Strasburg. Ownership: Shenandoah Valley Educational TV Corp, non-profit corp. Principals: Dr. Ronald E. Carrier, chmn.; Dr. D. L. Boyd, vice chmn.; Arthur E. Albrecht, pres.; Francis Bell, secy.; William Pond, treas. SVETV Corp is a licensee of WVPT(TV), Staunton, VA. Represented (legal): Covington & Burling. Represented (engineering): du Treil, Lundin & Rackley. BPET-880120KM.

Washington

†**Tacoma (Ch. 56 ETV)**—Korean-American Missions Inc. 5000-kw max. visual. Antenna: 1872-ft. above av. terrain, 540-ft. above ground, 2225-ft. above sea level. Latitude 47° 32' 53", Longitude 122° 48' 22". Transmitter: Gold Mountain, 6.5-mi. W of Bremerton. Ownership: Korean-American Missions Inc., non-profit corp. Ownership: Kyung Whan Son, pres., 80%; Eugene V. Hwang, v.p., 5%; Long Duck Hwang, secy.-treas., 5%; Julie S. Son, 5%; Gina J. Son, 5%. Represented (legal): Vemer, Lipfert, Bemhard, McPherson & Hand. BPET-870116KJ.

Wyoming

Lander-Riverton (Ch. 10)—First National Bcstg. Corp., 5701 N. Pine Island Rd., Tamarack, FL 33321. Phone: 305-720-8398. 169-kw visual. Antenna: 1726-ft. above av. terrain, 62-ft. above ground, 7546-ft. above sea level. Latitude 43° 27' 26", Longitude 108° 12' 02". Transmitter: Boysen Peak, 31-mi. NNE of Riverton. Ownership: Allen Gelbard, pres., 26.98%; Edward H. Cohen, vice chmn.-secy., 26.98%; Frederic Bauer, v.p., 26.98%; Estate of William Capri, 9.52%; Jay Zuckerman, 4.76%. Represented (legal): Cordon & Kelly. Note: Mutually exclusive with license renewal application of KFNE, Lander-Riverton, WY. BPCT-880901KE.

Rawlins (Ch. 11)—First National Bcstg. Corp., 5701 Pine Island Rd., Tamarack, FL 33321. Phone: 305-720-8398. 1.67-kw visual. Antenna: 230-ft. above av. terrain, 49-ft. above ground, 7251-ft. above sea level. Latitude 41° 46' 15", Longitude 107° 14' 25". Transmitter: 1.2-mi. S of city center of Rawlins, Carbon County. Ownership: Allen Gelbard, pres., 26.98%; Edward H. Cohen, vice chmn.-secy., 26.98%; Frederic Bauer, v.p., 26.98%; Estate of William Capri, 9.52%; Jay Zuckerman, 4.76%. Represented (legal): Cordon & Kelly. Note: Mutually exclusive with license renewal application of KFNR, Rawlins, WY. BPCT-880901KF.


Puerto Rico

Aguada (Ch. 50)—Aguada Television Co., c/o Manuel Prats, San Cristobal B-7, Aguada, PR 00602. Phone: 809-721-3350. 3388-kw max. visual. Antenna: 784-ft. above av. terrain, 673-ft. above ground, 984-ft. above sea level. Latitude 18° 20' 30", Longitude 67° 11' 39". Transmitter: Rd. 411, 5.3-mi. E of Rincon, Aguado Municipio. Ownership: Manuel Prats, 100%. BPCT-880114KH.

Aguada (Ch. 50)—Channel 50 TV, Box 846, Aguada, PR 00602. Phone: 809-868-5096. 2000-kw max. visual. Antenna: 1122-ft. above av. terrain, 400-ft. above ground, 1260-ft. above sea level. Latitude 18° 19' 58", Longitude 67° 11' 16". Transmitter: N 74° T E, 0.3-ft. from Rte. 411 at Escuela Atalaya Arriba. Ownership: Auriol Matos, 100%. Represented (legal): Blair, Joyce & Silva. Represented (engineering): Serge Bergen. BPCT-871125KJ.

Aguada (Ch. 50)—Carlos R. Soto & Maria V. Villarubia, Calle Estacion No. 108, Aguada, PR 00602. Phone: 809-868-9115. 1000-kw max. visual. Antenna: 1070-ft. above av. terrain, 125-ft. above ground, 1257-ft. above sea level. Latitude 18° 18' 51", Longitude 67° 11' 24". Transmitter: On Pico Atalaya, approx. 4.7-mi. S of Aguada. Ownership: Carlos R. Soto, 51%; Maria V. Villarubia, 49%. Represented (engineering): Peter V. Gureckis & Associates Inc. BPCT-880113KF.

CHANGING ADDRESS?



PLEASE KEEP IN TOUCH!

We want you to get the best service possible and to do so we need your help!

Because of the format of TELEVISION & CABLE FACTBOOK, it's very important that we don't lose touch with you. To ensure that you receive information about new editions, we need to be advised of any address change.

For your convenience, we have included the postage-paid card below.

Please change my records to reflect my new address and to ensure that I will receive information about new editions of the TELEVISION & CABLE FACTBOOK.

OLD ADDRESS

NEW ADDRESS

Name

Name

Company

Company

Address

Address

City State Zip

City State Zip

() _____
Phone No.

() _____
Phone No. Effective Date

Just Some of the Products and Information Services Available from Warren Publishing

- **CABLE & STATION COVERAGE ATLAS** — Annual source book for television, cable and related industries, highlighted by updated Grade B contour, microwave, 35-mile and 55-mile zone maps plus information on MDS, LPTV and other vital subjects.
- **ELECTRONIC DELIVERY** — Instant access to all the data in the Television Digest newsletter information services via NewsNet or NEXIS, featuring a keyword search capability and headline scan function designed to give users the most up-to-date news available in the easiest, most timely fashion.
- **COMPUTERIZED MAILING LISTS** — Updated mailing lists of all U.S. operating cable systems and operating U.S. television stations are available for rental.
- **SATELLITE WEEK** — Weekly newsletter covering the latest developments in satellite broadcasting, telecommunications, earth observation and space industrialization.
- **COMMUNICATIONS DAILY** — Daily newsletter covering all aspects of electronic communications including telephone and data communications, cable TV, teleconferencing, electronic publishing and emerging technologies.
- **VIDEO WEEK** — Weekly newsletter reporting the latest news on program sales and distribution for videocassettes, discs, pay TV and allied media.
- **TELEVISION DIGEST with CONSUMER ELECTRONICS** — Weekly newsletter presenting the most up-to-the-minute news, trends and developments in the television, cable, broadcasting and consumer electronic fields.
- **PUBLIC BROADCASTING REPORT** — Bi-weekly newsletter that supplies impartial, analytical news and information on public broadcasting, including funding, technical and regulatory news.
- **ACTION UPDATES** — Weekly supplements covering changes in the Cable and Television fields including licensing, franchising and other regulatory matters.
- **COMMON CARRIER WEEK** — Weekly newsletter examining the telecommunications industry with focus on regulatory and legal actions, product announcements, new services such as PBX and cellular radio, competition and more.
- **SPACE COMMERCE BULLETIN** — Bi-weekly newsletter covering the frontiers of space business including commercialization, industrialization, defense, remote sensing, space stations and other pertinent trends and developments.



NO POSTAGE
NECESSARY
IF MAILED
IN THE
UNITED STATES

BUSINESS REPLY CARD

FIRST CLASS

PERMIT NO. 10388

WASHINGTON, D.C.

POSTAGE WILL BE PAID BY ADDRESSEE

Warren Publishing, Inc.

2115 Ward Court, N.W.

Washington, D.C. 20037

Major Multiple Owners

Group Ownership of Television Stations

ACKERLEY COMMUNICATIONS INC.

800 5th Ave.
Suite 3770
Seattle, WA 98104
Phone: 206-624-2888
Fax: 206-623-7853
Stations: WIXT(TV), Syracuse, NY; KKTU, Colorado Springs, CO; KGET(TV), Bakersfield, CA; KVOS-TV, Bellingham, WA; KCBA(TV), Salinas-Monterey, CA; KJR(AM) & KLTX(FM), Seattle, WA; KSGO & KGON(FM), Portland, OR; WBOS(FM), Boston, MA. **Note:** Purchase of WAXY(FM), Fort Lauderdale pending
Executives: Barry A. Ackerley, chmn.; Donald E. Carter, pres.; Denis M. Curley, secy.-treas.
Ownership: Barry A. Ackerley, 98.2%; First Chicago Investment Corp., 1.8%
Represented (legal) by Rubin, Wirston & Diercks.

ACT III BROADCASTING INC.

One CNN Center
Suite 800
South Tower
Atlanta, GA 30303
Phone: 404-522-0025
Fax: 404-523-1837
Stations: WNRW(TV), Winston-Salem, NC; WRGT-TV, Dayton, OH; WTAT-TV, Charleston, SC; WZTV, Nashville, TN; WRLH-TV, Richmond, VA; WVAH-TV, Charleston-Huntington, WV; WUHF(TV), Rochester, NY. Purchase of WUTV(TV), Buffalo pending.
Executives: U. Bertram Ellis Jr., pres.; William P. Castleman, exec. v.p. & chief operating officer; Thomas McGrath, v.p.-treas.; Richard Ballinger, sr. v.p.; Ronald C. Inman, v.p., marketing; John F. De Lorenzo, v.p., finance.
Ownership: Act III Communications Holdings Inc. L.P., 44.69%; U. Bertram Ellis Jr., pres., 2.22%; Trust Company of the West, 18.83%; Kingsley & Co., 12.39% Trustees, GE retirement, 11.22%; Glenridge Assoc. Ltd. Partnership, 9.87%; others, none with more than 2.15%. Act III Communications Inc.
Ownership: Norman Lear, 80%.
Represented (legal) by Goldberg & Spector.
Represented (sales) by Blair Television, Katz Television, MMT Sales & Seltel Inc.

ADAMS COMMUNICATIONS

600 Cleveland St.
Suite 760
Clearwater, FL 34615-4101
Phone: 813-449-1500
Fax: 813-447-8988
Mailing office:
109 Bushaway Rd.
Suite 210
Wayzata, MN 55391-1904
Phone: 612-473-5434
Fax: 612-473-4937
Stations: WILX-TV, Lansing-Onondaga, MI; KAUZ-TV, Wichita Falls, TX; WWLP(TV), Springfield, MA; WHOI(TV), Peona, IL; KOSA-TV, Odessa, TX; WBRF-TV, Wilkes-Barre, PA; WTRF-TV, Wheeling, WV; WWAY(TV), Wilmington, NC; WMTV, Madison & WSAW-TV, Wausau, WI;

WKLL(AM), Wood River, IL; KEZK(FM), St. Louis, MO; KHH(FM), Englewood, CO; KQUL(AM) & KZOK(FM), Seattle, WA; WTWN(AM) & WLAV(FM), Grand Rapids, MI; KOOL-AM-FM, Phoenix, AZ & KISS(FM), San Antonio, TX. **Note:** Adams Communications also owns outdoor advertising, magazine & newspaper publishing companies & Trailer Life Enterprises; is buying WHBQ-TV, Memphis, TN.
Executives: Stephen Adams, chmn.; Paul Brissette, pres., Television Div.; Matt Mills, pres., Radio Div.; Lewis Caster, v.p., finance-treas.

Ownership: Stephen Adams, 100%.
Represented (legal) by Wiley, Rein & Fielding.
Represented (sales) by Blair Television; Katz Television.

ALASKA BROADCASTING NETWORK INC.

2700 Tudor Rd.
Anchorage, AK 99507
Phone: 907-561-1313
Stations: KIMO(TV), Anchorage; KATN(TV), Fairbanks & KJUD(TV), Juneau, AK.
Executives: Duane L. Triplett, pres. & chief exec. officer; Richard M. Zook, exec. v.p. & chief operations officer; Robert Underwood, v.p., sales.
Ownership: Duane L. Triplett, 50.2%; B. G. Randlett, v.p.-secy.-treas., 49.8%.

ALL AMERICAN TV INC.

Suite 250
13181 Cross Roads Pkwy. N
City of Industry, CA 91746
Stations: WTJP(TV), Gadsden, AL; WWTO-TV, La Salle, IL; KDOR(TV), Bartlesville, OK; KTAJ(TV), St. Joseph, MO.
Trustees: Cruz S. Arguinzi, pres.; Nicky Cruz, v.p.; John Casoria Jr., secy.-treas.
Represented (legal): May & Dunne.

ALLBRITTON COMMUNICATIONS COMPANY

800 17th St. NW
Suite 301
Washington, DC 20006
Phone: 202-789-2130
Fax: 202-822-6749
Stations: WJLA-TV, Washington, DC; KATV, Little Rock, AR; KTUL-TV, Tulsa, OK. Westfield News Advertiser Inc., an Allbritton holding co., is parent company of WCIV(TV), Charleston SC & WSET-TV, Lynchburg, VA.
Executives: Joe L. Allbritton, chmn.; Lawrence I. Hebert, vice chmn. & pres.; Michael H. Moore, exec. v.p.; Bernhard L. Gaarsoe, v.p.; E. M. Fluker, v.p.; Jerald N. Fritz, v.p.; Virginia L. White, secy.-treas.
Broadcast Division: Michael H. Moore, pres.; Marvin A. Shirley, v.p.
For Allbritton Newspapers, see Newspaper Ownership of TV Stations.
Ownership: Joe L. Allbritton, 100%.
Represented (legal) by Hogan & Hartson.
Represented (sales) by Petry Television Inc.; Katz Television.

AMERICAN COMMUNICATIONS & TELEVISION INC.

7061 S. Tamiara Trail
Sarasota, FL 34231
Phone: 813-923-6050
Stations: WTGS(TV), Hardeeville, SC; KOOG-TV, Ogden, UT; is buying 80% of WTAT-TV, Charleston, SC.
Executive: Peter W. McTigue, pres.
Ownership: Trivest Financial Services Corp., 56.56%; Harvey M. Budd, 6.53%; Mark Kane Goldstein, 5.87%; remainder publicly held.
TFSC ownership: Coy Eldund, chmn., 10%; Peter W. McTigue, pres., 10%; Frank E. Sesson III, secy.; Herbert Hurwitz, Suzanne H. Kelly & Robert R. Nelson, 5% each. Trivest has interests in American Uplinks Inc. & National Mobile Telephone Corp. Hurwitz, Eldund & Nelson have interest in WWSB(TV), Sarasota-Bradenton, FL. Budd has interest in WGFL, Ch. 53 CP, High Springs, FL.
Represented (legal) by Bechtel, Borsari, Cole & Paxon.
Represented (engineering) by Lee Simmons.
Represented (sales) by Independent Television Sales.

AMERICAN FAMILY CORP.

1932 Wynnton Rd.
Columbus, GA 31999
Phone: 404-323-3431
Stations: WAFF(TV), Huntsville-Decatur, AL; KFVS-TV, Cape Girardeau, MO; WTOG-TV, Savannah, GA; KWLL(TV), Waterloo-Cedar Rapids, IA; KTIV(TV), Sioux City, IA; WITN-TV, Washington, NC; WAFB-TV, Baton Rouge, LA; WTVM(TV), Columbus, GA.
Executives: John B. Amos, chmn. & chief exec. officer, parent company; Leroy Paul, pres.; Walter McCroba, pres., Southern Div.; Jim Waterbury, pres., Blackhawk Div.; Dennis Slinkard, v.p., controller; Frank Hardman, dir. of engineering.
Represented (legal) by Schnader, Harrison, Segal & Lewis.
Represented (engineering) by A. D. Ring & Associates.
Represented (sales) by Blair Television; Katz Television.

ANCHOR MEDIA LTD.

11300 Fourth St. N
Suite 349
St. Petersburg, FL 33716-2922
Phone: 813-577-1600
Fax: 813-576-3851
Stations: WSYX(TV), Columbus, OH; WLOS(TV), Greenville-Spartanburg, SC; Asheville, NC; KOVR-TV, Stockton-Sacramento, CA; KZDD & KZEV(FM), Dallas, TX; KORK & KYRK(FM), Las Vegas, NV; KZSS & KZRR(FM), Albuquerque, NM; is buying WAXA(TV), Anderson, SC.
Ownership: Anchor Media Corp., 12%; Anchor Media Investors Inc., 7.5%; DB Management Inc., 1%, all general partners; RMB Anchor Media Investors, ltd. partner, 78.9%; JC Assoc., ltd. partner, 1.5%. AMC & AMII are controlled by Alan Henry; RMB by Robert M. Bass & Assoc.
Represented (legal) by Hogan & Hartson.

Represented (engineering) by Smith & Powstenko.
Represented (sales) by Petry Television Inc. (WSYX); Harrington, Righter & Parsons Inc. (WLOS); Katz Television (KOVR-TV); Katz & Republic (radio).

WILLIAM L. & ELLEN M. ARMSTRONG

7600 Potomac Falls Rd.
McLean, VA 22102
Stations: 45% each KPVI(TV), Pocatello, ID; 50% each of KKVI(TV), Twin Falls, ID; 50% each of CP for KJVI(TV), Jackson, WY; LPTV stations.

BAHAKEL COMMUNICATIONS LTO.

Box 32488
Charlotte, NC 28232
Phone: 704-372-4434
Stations: WABG-TV-AM, Greenwood-Greenville, MS; WAKA(TV), Selma-Montgomery, AL; WOLO-TV, Columbia, SC; WCCB(TV), Charlotte, NC; WBBJ-TV, Jackson, TN; WBAK-TV, Terre Haute, IN; WRSP-TV, Springfield, IL; WCCU(TV), Urbana-Champaign, IL; KXEL & KOZK(FM), Waterloo-Cedar Rapids, IA; WWDD & WKZZ(FM), Lynchburg, VA; WOOD-AM-FM, Chattanooga, TN; WLBK & WCBZ(FM), Bowling Green, KY; WKIN & WZKY(FM), Kingsport, TN; WXLV-FM, North Charleston, SC; KILQ-FM, Colorado Springs, CO; WPET & WKSJ(FM), Greensboro, NC. Bahakel is also a multiple cable system operator.
Executives: Cy N. Bahakel, pres.; Lorraine Lancaster, sr. v.p.; Don Jones, dir. of engineering.
Ownership: Cy N. Bahakel, 100%.
Represented (legal) by Jeffrey W. Malickson.
Represented (sales) by Katz Television, Independent TV Sales & Seltel (television); Republic (radio).

BEAM COMMUNICATIONS CORP.

50 Mashta Dr.
Key Biscayne, FL 33149
Phone: 305-361-1211
Stations: WCFT-TV, Tuscaloosa, AL; WDAM-TV, Laurel-Hattiesburg, MS; KYEL-TV, Yuma, AZ; WPBN-TV, Traverse City & WTOM-TV, Cheboygan, MI.
Executives: Frank L. Beam, chmn.-pres.; John D. Beam, v.p.; G. Duncan Fraser Jr., controller.
Ownership: Frank L. Beam, 67%; William Oostenbrug, 10%; Thomas D. Van Busiork, 7%; Mamdouh Abdollah, 5%; Vincent Field, 4%.
Represented (legal) by Hogan & Hartson.
Represented (engineering) by Lohnes & Culver.
Represented (sales) by Katz Television.

A. H. BELO CORP. BROADCAST DIVISION

Communications Center
Dallas, TX 75202
Phone: 214-977-8267
Stations: WFAA-TV, Dallas, TX; KHOU-TV, Houston, TX; KOTV(TV), Tulsa, OK; KXTV(TV), Sacramento, CA; WVEC-TV, Hampton/Norfolk, VA.

Group Stations

A. H. Belo Corp. Executives: Robert Dechard, chmn. & chief exec. officer; Ward L. Huey Jr., vice chmn.; James Sheehan, pres. & chief operating officer. Belo Bcstg. Div. Executives: Ward L. Huey Jr., pres.; Frank Davis, v.p. & dir., engineering & operations; Marty Haag, v.p., news; Jeff Lovins, dir. of research & audience development; David Lane, pres. & gen. mgr., WFAA-TV; Allan Howard, pres. & gen. mgr., KHOU-TV; Phillip Keller, pres. & gen. mgr., KXTV; William Beindorf, pres. & gen. mgr., WVEC-TV; Lee Salzberger, pres. & gen. mgr., KOTV.

Ownership: A. H. Belo Corp.
Represented (legal) by Dow, Lohnes & Albertson.
Represented (engineering) by Jules Cohen & Associates.
Represented (sales) by TeleRep Inc.

A. RICHARD BENEDEK

985 Fifth Ave.
New York, NY 10021
Phone: 212-744-2333
Stations: WBKO(TV), Bowling Green, KY; KDLH-TV, Duluth, MN; WYTV, Youngstown, OH; WTAP-TV, Parkersburg, WV; KHQA-TV, Hannibal, MO-Quincy, IL; WIFR-TV, Rockford, IL; WHSV-TV, Harrisonburg, VA; WBNB-TV, Charlotte Amalie, VI; WTOK-TV, Meridan, MS.
Represented (legal) by Wilner & Scheiner (WTAP-TV, WBNB-TV, WHSV-TV, WIFR-TV, KHQA-TV & WYTV); Crowell & Moring (WBKO, WTOK-TV & KDLH-TV).
Represented (sales) by MMT Sales Inc.; Katz Television.

BLACKSTAR COMMUNICATIONS

1818 N St. NW
Suite 120
Washington, DC 20036
Phone: 202-463-8040
Stations: WBSF(TV), Melbourne-Orlando, FL; KBSP-TV, Salem, OR; WBSX(TV), Ann Arbor, MI.
Executives: John E. Oxendine, pres.; Chris Desmond, v.p./station mgr., Blackstar Communications of Oregon; Ed Parker, chief financial officer & v.p./station mgr., Blackstar Communications of Florida.
Ownership: John E. Oxendine, pres., 48%; Wesley S. Williams Jr., vice-chmn., 12%; Kenneth D. Harris, secy.; seven other minority persons own remaining 40%.
Represented (legal) by Dow, Lohnes & Albertson.

BLADE COMMUNICATIONS INC.

541 Superior St.
Toledo OH 43660
Phone: 419-245-6000
Stations: WLFI-TV, Lafayette, IN; WLIO(TV), Lima, OH; WDRB-TV, Louisville, KY; KTRV(TV), Nampa, ID. Blade is a multiple cable system operator. For other interests, see Newspaper Ownership of TV Stations.
Executives: William Block, chmn.; William Block Jr., pres.; Harold O. Davis, v.p.-treas.; Bernard R. Baker, secy.
Ownership: William Block, 50%; Allan J. Block, John R. Block & William Block Jr., trustees, 50% jointly.
Represented (legal) by Dow, Lohnes & Albertson.
Washington Bureau: 955 National Press Bldg. 20045. Phone: 202-662-7070. Patricia Griffith.

BLUEGRASS BROADCASTING CO.

Box 5037
Lexington, KY 40555
Phone: 606-299-0411
Fax: 606-299-2494

Stations: WKYT-TV, Lexington, KY; WYMT-TV, Hazard, KY; 90.46% of WVLC-AM-FM, Lexington, KY.

Ownership: Kentucky Central Life Insurance Co. Inc. William E. Bumett Jr.
Represented (legal) by Latham & Watkins.
Represented (sales) by Harrington, Righter & Parsons Inc.

BONNEVILLE INTERNATIONAL CORP.

Broadcast House
Salt Lake City, UT 84110-1160
Phone: 801-575-5555
Stations: BIC operates KBIG(FM), Los Angeles, CA; KMBZ & KMBR(FM), Kansas City, MO; WTMX(FM), Skokie/Chicago, IL; KAAM & KZPS(FM), Dallas, TX; KSL-TV-AM, Salt Lake City, UT; KOIT-AM-FM, San Francisco; WNSR(FM), New York, NY; KIRO Inc., operates KIRO-TV-AM & KSEA(FM), Seattle, WA.

Ownership: BIC is 100% owned by Deseret Management Corp., which is wholly owned by The Corporation of The President of the Church of Jesus Christ of Latter-day Saints which also owns Brigham Young University, a separate corporation which is licensee of KBYU-TV-FM, Provo, UT, both non-commercial educational stations & Ricks College, a separate corporation which is licensee of non-commercial educational station KRIC(FM), Rexburg, ID.

Executives: Arch L. Madsen, pres. emeritus; Rodney H. Brady, pres. & chief exec. officer; Jack Adamson, senior v.p.; Kenneth L. Hatch, senior v.p.; Bruce Reese, v.p., gen. counsel-secy.; Jean M. Bishop, v.p., personnel; William D. Lovelless, v.p., engineering; Glenn N. Larkin, controller; Roland A. Radeck, treas.; Richard W. Linford, v.p., analysis & special projects.
Represented (legal) by Wilkinson, Barker, Knauer & Quinn.
Represented (sales) by Petry Television Inc.

M. N. BOSTICK

Box 2636
Waco, TX 76702-2636
Stations: 40% of KXII(TV), Ardmore, OK-Sherman-Denison, TX; 12.464% of KWTX-TV-AM-FM, Waco, TX; 10% of KBTX-TV, Bryan, TX.
presented (legal) by Cordon & Kelly.
Represented (sales) by Seltel Inc.

JOSEPH L. & MARION B. BRECHNER

Box 531103
Orlando, FL 32853
Phone: 407-423-4431
Stations: KTKA-TV, Topeka, KS; WMDT(TV), Salisbury, MD; WKFI(AM) & WSWO(FM), Wilmington, OH. They also own Great Outdoor Advertising Inc., Wilmington, OH.
New York office: 55 Woodside Ave., Briarcliff Manor, NY 10510. Phone: 914-941-7146.
Berl Brechner, dir. of operations.
Represented (legal) by Cohn & Marks.
Represented (engineering) by Cohen, Dippell & Everist, P.C.
Represented (sales) by Seltel Inc. (KTKA-TV); Blair Television (WMDT); McGavren-Guild (WKFI/WSWO).

BURNHAM BROADCASTING CO.

Suite 1200
980 N. Michigan Ave.
Chicago, IL 60611
Phone: 312-787-9800
Fax: 312-787-3964
Stations: WLUK-TV, Green Bay, WI; KHON-TV, Honolulu, KHAW-TV, Hilo & KAI-TV, Wailuku, HI; KBAK-TV, Bakersfield, CA; WVUE(TV), New Orleans, LA; WALA-TV, Mobile, AL.
Executives: Peter Blaise Desnoes, managing general partner; Tyler W. Sheffield, chief financial officer.

Ownership: Peter B. Desnoes, gen. partner, 41.7%; Lawrence Beck, Dean Buntrock, Peer Pederson, Leonard Ring, Howard C. Warren, ltd. partners, 9.5% each; Alloy Consolidated Industries, ltd. partner, 5.8%; Frank Magid & David Meltzer, ltd. partners, 2.4%.

Represented (legal) by Fisher, Wayland, Cooper & Leader.
Represented (engineering) by Hammett & Edison Inc.
Represented (sales) by Harrington, Righter & Parsons Inc.; Katz Television; Petry Television.

BUSSE BROADCASTING CORP.

590 W. Maple St.
Kalamazoo, MI 49008
Phone: 616-388-8019
Fax: 616-388-6089
Stations: WWMT(TV), Kalamazoo, MI; WEAU-TV, Eau Claire, WI; KOKH-TV, Oklahoma City, OK; KOLN(TV), Lincoln & KGIN(TV), Grand Island, NE.

Executives: Lawrence A. Busse, pres.; David Comisar, v.p., broadcast services; James Ryan, v.p., finance; Marshall Williamson, v.p., engineering.
Ownership: Lawrence A. Busse, pres.-secy., 0.99%; James C. Ryan, treas.; Gillett Family Trust for benefit of George N. Gillett Jr.'s descendants, 99.01%.
Represented (legal) by Pepper & Corazzini.
Represented (sales) by MMT Marketing.

CALIFORNIA-OREGON BROADCASTING INC.

125 S. Fir St.
Medford, OR 97501
Phone: 503-779-5555
Fax: 503-779-1151
Stations: KRCR-TV, Redding, CA; KOB(TV), Medford, OR; KOTI(TV), Klamath Falls, OR; KAFF(TV), Arcata-Eureka, CA; permittee of KFWU, Ch. 8, Fort Bragg, CA; KAGI, Grants Pass, OR; KFL(AM) & KEKA(FM), Eureka, CA; 50% of KPIC(TV), Roseburg, OR. Also owns Crestview Cable TV.

Executives: Patricia C. Smullin, pres.; Richard Green, v.p.; Carol Anne Brown, v.p.; William B. Smullin, secy./founder; Patricia D. Smullin, treas.
Ownership: William B. Smullin family, 100%.
Represented (legal) by Reed, Smith, Shaw & McClay.
Represented (engineering) by Lohnes & Culver.
Represented (sales) by Blair Television.

CANNAN COMMUNICATIONS INC.

Box 1224
Wichita Falls, TX 76307
Phone: 817-322-3252
Stations: KAMR-TV, Amarillo, TX; 40.89% of KBVO-TV, Austin, TX.
Executives: Darrold A. Cannan Jr., pres.-treas.; William M. Dunaway, v.p. & gen. mgr.
Ownership: Darrold A. Cannan Jr., 68.18%; Raymond E. Poindexter, 9.10%; Joe N. Sherrill Jr., 4.54%; W. W. Hamilton, 13.64%; Joe N. Prothro, 4.54%.
Represented (legal) by Hogan & Hartson.
Represented (engineering) by Cohen, Dippell & Everist, P.C.
Represented (sales) by Blair Television.

CAPITAL CITIES/ABC INC.

77 West 66th St.
New York, NY 10023
Phone: 212-456-7777

Owns & operates WABC-TV, New York, NY; WLS-TV, Chicago, IL; KABC-TV, Los Angeles, CA; KGO-TV, San Francisco, CA; WTVD, Durham-Raleigh, NC; KTRK-TV, Houston, TX; WPVI-TV, Philadelphia, PA; KFSN-TV, Fresno, CA; WABC(AM) & WPLJ(FM), New York, NY; KABC(AM) & KLOS(FM), Los Angeles, CA; KGO(AM), San Francisco, CA; WLS(AM) & WYTZ(FM), Chicago, IL; WMAL(AM) & WRQX(FM), Washington, DC; WJR(AM) & WHYT(FM), Detroit, MI; WPRO-AM/FM, Providence, RI; WBAP(AM) & KSCS(FM), Fort Worth-Dallas, TX; WKHX-AM/FM, Atlanta, GA; KQRS-AM/FM, Minneapolis, MN; KRXY-AM/FM, Denver, CO.

Executives: Thomas S. Murphy, chmn. & chief exec. officer; Daniel B. Burke, pres. & chief operating officer; John B. Fairchild, exec. v.p. & chmn. & chief exec. officer, Fairchild Publications; John B. Sias, exec. v.p. & pres., ABC Television Network Group; Ronald J. Doerfler, sr. v.p. & chief financial officer; Michael P. Mallardi, sr. v.p. & pres., Broadcast Group; Phillip J. Meek, sr. v.p. & pres., Publishing Group; Stephen A. Weiswasser, sr. v.p. & gen. counsel.

Capital Cities ABC/Broadcast Group: Michael P. Mallardi, pres.; Robert Siegenthaler, pres., broadcast operations & engineering; James P. Arcara, pres., Capital Cities/ABC Radio Div. of Broadcast Group; Don P. Bouloukos, pres., Owned Radio Stations—Group I; Norman S. Schruft, pres., Owned Radio Stations—Group II; Herbert A. Granath, pres., Capital Cities/ABC Video Enterprises; John T. Healy, pres., ABC Distribution Co.

Capital Cities/ABC Owned Stations: Lawrence J. Pollock, pres., Owned TV Stations—East; Kenneth M. Johnson, pres., Owned TV Stations—West; James J. Allegro, senior v.p., ABC Television Network Group; John B. Watkins, pres., Capital Cities/ABC National Television Sales.
For other interests, see Newspaper Ownership of TV Stations; Book & Periodical Publishing Firms with TV Station Ownership.

CAPITOL BROADCASTING CO. INC.

Box 12800
Raleigh, NC 27605
Phone: 919-890-6000
Stations: WRAL-TV, Raleigh, NC; WJZY(TV), Belmont, NC; WTTV, Bloomington-Indianapolis, IN; WTTK(TV), Kokomo, IN; WWMX(FM), Baltimore, MD; WRNL & WRXL(FM), Richmond, VA; WRAL-FM, Raleigh, NC; WSTF(FM), Cocoa Beach, FL.
Ownership: James F. Goodman, pres. & chief exec. officer, 65.56%; Raymond F. Goodman III, 31.13%; Frank U. Fletcher, 2.32%; others, with less than 1%.
Represented (legal) by Fletcher, Heald & Hildreth.

CAROLINA CHRISTIAN BROADCASTING

Box 1616
Greenville, SC 29602
Phone: 803-244-1616
Stations: WGGG-TV, Greenville; WGSE(TV), Myrtle Beach, SC; KMCT-TV, Monroe, LA.
Executive: James H. Thompson, pres., 92%.
Represented (legal) by Fisher, Wayland, Cooper & Leader.
Represented (engineering) by Gallagher & Associates, Consulting Radio Engineers.

CBS INC.

51 West 52nd St.
New York, NY 10019
Phone: 212-975-4321
Fax: 212-975-3285

Owens & operates WCBS-TV-AM-FM, New York, NY; KCBS-TV, KNX(AM) & KODJ(FM), Los Angeles, CA; WBBM-TV-AM-FM, Chicago, IL; WCAU-TV-AM & WOGL(FM), Philadelphia, PA; KMOX & KLOU(FM), St. Louis, MO; KCBS(AM) & KRQR(FM), San Francisco, CA; WODS(FM), Boston, MA; KTXQ(FM), Dallas-Fort Worth, TX; KLTR(FM), Houston, TX; WSUN(AM) & WYNT(FM), Tampa-St. Petersburg, FL; WLTT(FM), Washington, DC; WCIX(TV), Miami, FL; WWJ(AM) & WJOL-FM, Detroit, MI.

Executives: Howard Stringer, pres., CBS/Broadcast Group; George F. Schweitzer, sr. v.p., communications, CBS/Broadcast Group; Neil Pilson, pres., CBS Sports; Nancy C. Widmann, pres., CBS Radio Div.; Thomas F. Leahy, pres., CBS Marketing; David W. Burke, pres., CBS News Division; Anthony C. Malara, pres., CBS Affiliate Relations; Eric Ober, pres., CBS Television Stations; Jay Gold, v.p., finance; Earle H. (Kim) LeMasters, pres., CBS Entertainment; Donald W. Wear, sr. v.p. & gen. mgr., CBS Broadcast International.
Washington office: 1800 M St. NW 20036. Phone: 202-457-4321. Martin Franks, v.p., Washington.

CHASE BROADCASTING INC.

One Corporate Center
Hartford, CT 06103
Stations: WTIC-TV-AM-FM, Hartford, CT; WPTY-TV, Memphis, TN; WSTC & WYRS(FM), Stamford, CT & is buying KDVR(TV) Denver, CO; WXIN(TV), Indianapolis, IN; WATL(TV), Atlanta, GA; WTOF(AM) & WASH(FM), Washington, DC.
Ownership: David T. Chase, pres., 51.98%; Roger M. Freedman, exec. v.p.-treas.; Cheryl C. Freedman, v.p.-secy., 42.575%; Arnold L. Chase, 5.445%.

CHESAPEAKE TELEVISION

See Commercial Radio Institute Inc.

CHICAGO TRIBUNE-NEW YORK NEWS

See Tribune Broadcasting Co.

CHRIS-CRAFT INDUSTRIES INC.

600 Madison Ave.
New York, NY 10022
Phone: 212-421-0200
Wholly-owned subsidiaries comprising Chris-Craft Industries Television Bcstg. Div. (915 N. La Brea, Hollywood, CA 90038. Phone: 213-851-1000) are KCOP(TV), Los Angeles, CA; KPTV(TV), Portland, OR.
Executive of Bcstg. Div.: Evan Thompson, pres. Note: Chris-Craft Industries Inc. owns over 50% of United Television Inc. (see listing). Chris-Craft & United Television have interest in Warner Communications Inc.
Represented (legal) by Hogan & Hartson.

CHRISTIAN FAITH BROADCAST INC.

3809 Maple Ave.
Castalia, OH 44824
Phone: 419-684-5311
Stations: WGGN-TV, Sandusky & WGGN(FM), Castalia, OH; WLLA(TV), Kalamazoo, MI.
Ownership: Non-stock corp. Shelby Gilliam, pres.; Debra Yost, secy.
Represented (legal) by May & Dunne, Chartered.

CHRISTIAN TELEVISION NETWORK

Box 6922
Clearwater, FL 34618
Phone: 813-535-5622

Stations: WCLF(TV), Clearwater, FL; WTGL-TV, Cocoa, FL; WSWF(TV), Opelika-Auburn, AL; WHBR(TV), Pensacola, FL; WEJC(TV), Lexington, NC; WHTN(TV), Murfreesboro, TN.
Executives: Robert R. D'Andrea, pres.; Don MacAllister, v.p.; Wayne Wetzel, secy.-treas.
Represented (legal) by Gammon & Grange.

CHRONICLE BROADCASTING CO.

1001 Van Ness Ave.
San Francisco, CA 94109
Phone: 415-441-4444.
Mailing: Box 3412, San Francisco, CA 94109.
Stations: KRON-TV, San Francisco, CA; WOWT, Omaha, NE; KAKE-TV, Wichita; KUPK-TV, Garden City, KS & KLBV-TV, Colby KS.
Ownership: Subsidiary of Chronicle Publishing Co. which publishes San Francisco Chronicle. Has multiple cable holdings through Western Communications Inc.
Executives: Francis A. Martin III, pres. & chief exec. officer; Amy S. McCombs, pres. & gen. mgr., KRON-TV; James H. Smith, pres. & gen. mgr., WOWT; Rollin P. Collins, pres. & gen. mgr., KAKE-TV; Laura R. Hewins, v.p., finance & administration.
Represented (legal) by Fletcher, Heald & Hildreth.
Represented (engineering) by A. D. Ring & Associates.
Represented (sales) by Petry Television Inc.
Washington office: Suite 325, 400 N. Capitol St. 20001. Phone: 202-347-2700. Joe Berton.

CITADEL COMMUNICATIONS CO. LTD.

249 East 48th St.
Suite 10D
New York, NY 10017
Phone: 212-752-1690
Stations: WUTV, Buffalo, NY; WVVN(TV), Burlington, VT; KCAU-TV, Sioux City, IA; WMGC-TV, Binghamton, NY; KCAN(TV), Albion-Lincoln, NE; WHBF-TV, Rock Island, IL & is buying WTJA(TV), Jamestown, NY; selling WUTV(TV), Buffalo.
Executives: Philip J. Lombardo, pres. & managing gen. partner; William Turner, v.p., asst. to pres.; Colleen Roach, v.p., chief financial officer.
Ownership: Controlling interest, Philip J. Lombardo.
Represented (legal) by Latham & Watkins.
Represented (engineering) by du Treil, Lundin & Rackley.
Represented (sales) by MMT Sales; Katz Television.

CIVIC COMMUNICATIONS CORP.

715 S. Jefferson St.
Jackson, MS 39202
Phone: 601-948-3333
Fax: 601-960-4435
Stations: WLBT-TV, Jackson, MS; WLBM-TV, Meridian, MS; KLTV(TV), Tyler-Longview, TX; KTRE-TV, Lufkin, TX.
Ownership: Aaron E. Henry, chmn., 49%; Frank E. Melton, pres.-chief exec. officer, 18.7%; Charles L. Young, 18.4%; William Cole, secy., 1.47%.
Represented (legal) by Blair, Joyce & Silva.
Represented (engineering) by Jules Cohen & Associates.
Represented (sales) by Katz Television.

CLEAR CHANNEL TELEVISION INC.

7322 Southwest Freeway
Suite 1100
Houston, TX 77074
Phone: 713-981-3842
Fax: 713-981-3805

Stations: WPMI(TV), Mobile, AL; KTTU-TV, Tucson, AZ; WELI(AM), New Haven, CT; WHAS(AM) & WAMZ(FM), Louisville, KY; WQUE-AM-FM, New Orleans, LA; KTOK(AM) & KTYO(FM), Oklahoma City, OK; KAKC(AM) & KMOD(FM), Tulsa, OK; KPEZ(FM), Austin, TX; KTAM(AM) & KORA(FM), Bryan, TX; KXTC(AM) & KHYS(FM), Port Arthur, TX; WDAL(AM) & KAJA(FM), San Antonio, TX & is buying KOKI-TV, Tulsa, OK; WAWS-TV, Jacksonville, FL; has LPTV interests & holds FM CPs.

Executives: L. Lowry Mays, chief exec. officer; J. Daniel Sullivan, pres.; Thomas F. Klein, treas.; Bonnie K. Liebmann, secy.
Represented (legal) by Cohn & Marks.
Represented (sales) by Katz Television; Seltel Inc.

COMBINED BROADCASTING INC.

420 N. 20th St.
Philadelphia, PA 19130
Phone: 215-563-5757
Stations: WBFS-TV, Miami, FL; WGBO-TV, Joliet, IL; WGBS-TV, Philadelphia, PA.
Ownership: Executive Life Insurance Co., MCA Inc., Magten Asset Management Corp., Lorimar Telepictures Corp., shareholders.
Represented (legal) by Goldberg & Spector.
Represented (sales) by Katz Television.

COMMERCIAL DISPATCH PUBLISHING CO.

See Birney Imes Jr.

COMMERCIAL RADIO INSTITUTE INC.

Box 4798
Baltimore, MD 21211
Phone: 301-462-4500
Fax: 301-462-4588
Stations: Licensee of WPTT-TV, Pittsburgh, PA; WITTE(TV), Columbus, OH; interest in WBFF(TV), Baltimore, MD; WIIB(TV), Bloomington, IN. Principals have interest in permittee of WTTA, Ch. 38, St. Petersburg, FL; applicant for Ch. 54, Omaha, NE.
Executives: Carolyn C. Smith, pres.; David D. Smith, exec. v.p.; J. Duncan Smith, secy.; Robert E. Smith, treas.; Frederick G. Smith, asst. treas.
Principals: Julian S. Smith, Carolyn C. Smith, Robert L. Simmons.
Represented (legal) by Fisher, Wayland, Cooper & Leader.
Represented (engineering) by Carl T. Jones Corp.
Represented (sales) by Seltel Inc.

COOK INLET COMMUNICATIONS CORP.

1800 Ave. of the Stars
Suite 300
Los Angeles, CA 90067
Stations: WTNH-TV, New Haven, CT; WSMV(TV), Nashville, TN; KOPA & KSLX(FM), Scottsdale, AZ; WZGC(FM), Atlanta, GA; WUSN(FM), Chicago, IL; WPGC-AM-FM, Morningside, MD; WZLK(FM), Boston, MA; KFMK(FM), Houston, TX; KFMY & KZOL(FM), Provo, UT.
Ownership: Cook Inlet Communications Inc. & WCC Assoc. 50% each.
CICI officers: Roy M. Huhndorf, chmn.-chief exec. officer; George V. Kriste, pres. & chief operating officer.
WCC ownership: Walter N. Thayer, gen. partner, 17.96%; Edward L. Barlow, gen. partner, 10.24%; Robert S. Blank, gen. partner, 9.55%; Bernard W. Kiernan, gen. partner, 7.7%; John S. Prescott, gen. partner, 6.67%; William M. O'Shea, gen. partner, 5.19%.

CORRIDOR BROADCASTING CORP.

12276 Wilkins Ave.
Rockville, MD 20852
Phone: 301-230-1550
Stations: WHLL(TV), Worcester, MA; WFTY(TV), Washington, DC.
Executives: Nolanda Hill, pres.; Lisa Brannock, exec. v.p.; Ken White, chief financial officer.
Ownership: Peter L. Cantrell, trustee for Andrew Hill Trust No. 2.
Represented (legal) by Patton, Boggs & Blow.

COSMOS BROADCASTING CORP.

Box 789
Greenville, SC 29602
Phone: 803-292-4370
Fax: 803-292-4420
Stations: WIS-TV, Columbia, SC; WSFA(TV), Montgomery, AL; WDSU-TV, New Orleans, LA; WTOL-TV, Toledo, OH; WAVE(TV), Louisville, KY; WFIE-TV, Evansville, IN; KAIT-TV, Jonesboro, AR; KPLC-TV, Lake Charles, LA. Note: Sale of WDSU-TV, New Orleans pending.
Executives: James R. Sefer, pres.; James M. Keelor, v.p., operations; John C. Thorne, v.p., administration & development; Joseph P. Gill, v.p., engineering; G. Neil Smith, v.p. & controller; Dixon C. Lovvorn, senior v.p., WIS-TV; Conrad L. Cagle, v.p., WFIE-TV; Melbourne A. Stebbins, v.p., WSFA; S. Wheeler Rudd, v.p., WTOL-TV; Guy W. Hempel, v.p., WAVE; Ron F. Loewen, v.p., KPLC-TV; J. Harold Culver v.p., KAIT-TV.

Ownership: Liberty Corp., Greenville, SC.
Represented (legal) by Dow, Lohnes & Albertson.
Represented (sales) by Harrington, Righter & Parsons.

COX ENTERPRISES INC.

1400 Lake Hearn Dr. NE
Atlanta, GA 30319
Phone: 404-843-5000
Stations: WHIO-TV-AM & WHKO(FM), Dayton, OH; WSB-TV-AM-FM, Atlanta, GA; WSOC-TV-AM-FM, Charlotte, NC; KTVU(TV), Oakland-San Francisco, CA; WPXI(TV), Pittsburgh, PA; WKBD-TV, Detroit, MI; WFTV(TV), Orlando & WWRM(FM), Tampa-St. Petersburg, FL; WCKG(FM), Elmwood Park (Chicago), IL; WIOD & WGTR(FM), Miami, FL; KFI & KOST(FM), Los Angeles, CA. Cox also owns Cox Cable Communications, multiple cable system operator; TeleRep Inc.; Manheim Auto Auctions. For Cox newspapers, see Newspaper Ownership of TV Stations.
Executives: James C. Kennedy, chmn. & chief exec. officer; John R. Dillon, v.p. & chief financial officer; David E. Easterly, pres., newspaper publishing div.; Stanley G. Mouse, pres., broadcasting div.; James O. Robbins, pres., cable television div.; Warren V. Young, pres., automobile auctions div.; Nicholas Trigony, exec. v.p., broadcasting div.
Ownership: Cox family, principally Anne Cox Chambers & Barbara Cox Anthony, 97%.
Represented (legal) by Dow, Lohnes & Albertson.
Represented (sales) by TeleRep Inc.
Washington office: Suite 189, 400 North Capitol St. 20001. Phone: 202-737-0277. Andrew M. Cassells, bureau chief.

DAVIS-GOLDFARB CO.

Suite 2800
2121 Ave. of the Stars
Los Angeles, CA 90027
Phone: 213-551-2288
Fax: 213-556-3760

Group Stations

Stations: KCPM(TV), Chico-Redding, CA; KSPR(TV), Springfield, MO; KMID-TV, Midland-Odessa, TX.

Ownership: John A. Davis, 70%; Joseph H. Goldfarb & Barbara E. Goldfarb, 30% jointly.

Represented (legal) by Leventhal, Senter & Lerman.

Represented (engineering) by Hammett & Edison Inc.

Represented (sales) by Katz Television (KCPM & KMID-TV); Petry Television (KSPR).

DIVERSIFIED COMMUNICATIONS

5 Milk St.
Portland, ME 04112
Phone: 207-774-5981
Fax: 207-761-7915

Stations: WABI-TV-AM & WYOU(FM), Bangor, ME; WCJB(TV), Gainesville, FL; WYOU(TV), Scranton, PA; WCTI(TV), New Bern, NC & WPDE-TV, Florence, SC. Diversified is a multiple cable system operator.

Executives: Horace A. Hildreth Jr., pres.; George H. Anderson, pres., broadcast div.; George J. Gonyar, gen. mgr., Bangor; Garry Ritchie, gen. mgr., Scranton; Carolyn Catlin, gen. mgr., Gainesville; Robert Salat, gen. mgr., New Bern; Bill Christian, gen. mgr., Florence.

Ownership: Horace A. Hildreth Jr., 8.814%; Josephine H. Detmer, 12.076%; Anne H. Russell, 11.283%; Heritage Cablevision, 29.936%; William B. Russell, 2.369%; 3 others with less than 2% each. Heritage is a multiple cable TV system operator.

Represented (legal) by Dow, Lohnes & Albertson.

Represented (engineering) by Cohen, Dippell & Everist, P.C.

Represented (sales) by Blair Television (Bangor, Florence, Scranton, Gainesville); Petry Television (New Bern).

DOONATELLI & KLEIN INC.

7200 Wisconsin Ave.
No. 310
Bethesda, MD 20814
Phone: 301-654-0700
Stations: WDSI-TV, Chattanooga, TN; WDBO(TV), Jackson, MS.
Principal: Louis T. Donatelli.

DRAPER COMMUNICATIONS INC.

Box 2057
Salisbury, MD 21801
Phone: 301-749-1111
Stations: WBOC-TV, Salisbury, MD; KGBT-TV, Harlingen, TX.

Executives: Thomas A. Draper, chmn.-pres.; Bobby Beach & Jack Ward, v.p.s.; Robert A. Fischer Jr., secy.-asst. treas.; Glenn C. Kenton, treas.-asst. secy.

Ownership: Thomas H. Draper, 55%; Six Plus Inc., 20%; David G. Burton, 10%; Glenn C. Kenton, 5%; Robert A. Fischer Jr., 4%; Richard S. Fischer, 3%.

Represented (legal) by Arent, Fox, Kintner, Plotkin & Kahn.

Represented (sales) by Katz Television.

R. H. DREWRY GROUP

Box 708
Lawton, OK 73502
Phone: 405-355-7000
Fax: 405-357-3811

Stations: R. H. Drewry owns 69% of KSWO-TV-AM, Lawton, OK; 90% of KRHD-AM-FM, Duncan, OK & is stockholder in KFDA-TV, Amarillo, TX.

Executives: R. H. Drewry, chmn.; Larry Patton, gen. mgr.

Represented (sales) by Petry Television.

ROBERT L. OUOLEY

437 Madison Ave.
New York, NY 10022
Stations: KTZZ-TV, Seattle, WA; interest in SouthWest MultiMedia Inc. (see listing). Purchase of 50% of KLMG-TV, Longview-Tyler, TX pends.

OUHAMEL BROADCASTING ENTERPRISES

Box 1760
Rapid City, SD 57709
Phone: 605-342-2000
Fax: 605-342-7305
Stations: KOTA-TV-AM, Rapid City & KHSD-TV, Lead, SD; KDUH-TV, Scottsbluff, NE; KSGW-TV, Sheridan, WY.

Executives: William F. Duhamel, pres. & gen. mgr.; Dr. Peter A. Duhamel, v.p.

Ownership: William F. Duhamel, 63%; Dr. Peter A. Duhamel, 37%.

Represented (legal) by Fisher, Wayland, Cooper & Leader.

Represented (sales) by Katz Television.

EVENING POST PUBLISHING CO.

134 Columbus St.
Charleston, SC 29403
Phone: 803-577-7111

Stations: KOAA-TV, Pueblo-Colorado Springs, CO; KIVI(TV), Nampa, ID; KPAX-TV, Missoula; KXLF-TV, Butte & KRTV, Great Falls, MT. Publishes Charleston News & Courier; Charleston Evening Post; The Kingstree News; The Georgetown Times & Aiken Standard; Buenos Aires Herald. Also owns Editor's Press Service Inc., international feature syndicator.

Executives: Peter Manigault, chmn.; Ivan V. Anderson Jr., pres.; Joseph F. Smoak, v.p.-treas.; Arthur M. Wilcox, secy.

Represented (legal) by Dow, Lohnes & Albertson.

Represented (engineering) by Cohen, Dippell & Everist, P.C.

Represented (sales) by Seltel Inc. (KIVI, Nampa); Petry Television Inc. (KOAA-TV, Pueblo-Colorado Springs); Blair Television (KPAX-TV, Missoula, KXLF-TV, Butte & KRTV, Great Falls).

Washington offices: 1255 23rd St. NW 20037. Phone: 202-857-2500.

KATHERINE R. & ROBINSON EVERETT

301 W. Main St.
Durham, NC 27702
Stations: 45% each of KECY-TV, El Centro, CA; 37.5% each of WFCT(TV), Fayetteville, NC & WJKA(TV), Wilmington, NC; 32.47% each of WGGT(TV), Greensboro, NC; ltd. partners of permittee for WWRD, Ch. 30, Wilson, NC.

FAMILY GROUP LTD.

5401 W. Kennedy Blvd.
Tampa, FL 33609
Has interest in WGBA(TV), Green Bay & WLAX(TV), La Crosse, WI; WEUX(TV), Chippewa Falls, WI.

Ownership: Ian N. Wheeler, gen. partner, 5%; Edward R. Ponger, Leo Wobitsky, Carl J. Martin, Donald E. Clark & Ronald H. Kays, gen. partners, 4% each; ltd. partners, 75%. Wheeler has interest in WQRF-TV, Rockford, IL; WFGX(TV), Fort Walton Beach & WPGX(TV), Panama City, FL; WVFT(TV), Roanoke, VA; WLKT(TV), Lexington, KY; KAYC & KAYD(FM), Beaumont, TX; WVG(FM), St. Thomas, VI; WVM(FM) & WQD(FM) Biloxi, MS.

Represented (legal) by McFadden, Evans & Sills.

Represented (engineering) by Broadcast Media Services Inc.

Represented (sales) by Blair Television.

FARRAGUT COMMUNICATIONS INC.

7921 Jones Branch Dr.
Suite 501
McLean, VA 22102
Phone: 703-847-5984
Stations: KNDO(TV), Yakima & KNDU(TV), Richland, WA; interest in KSTU(TV), Salt Lake City, UT.

Ownership: William MacDowell Lincoln, pres.-treas.; Katherine T. Glakas, v.p.-secy.; Thomas E. Bolger; Richard E. Wiley.
Represented (legal) by Wiley, Rein & Fielding.

FEDERAL BROADCASTING CO.

27700 Northwestern Hwy.
Southfield, MI 48034
Stations: KTVO(TV), Ottumwa, IA-Kirkville, MO; WLUC-TV, Marquette, MI.

Ownership: Federal Enterprises Inc., 100%. FEI ownership: David B. Hermelin, chmn., 23.2%; Harold Berry, chmn., exec. committee, 5.1%; Dale G. Rands, pres., 2.3%; Peter A. Kizer, exec. v.p., 2.8%; Lawrence S. Jackier, secy.-treas., 1.46%; Martin R. Goldman & James Grosfeld, 12.1%; others, none with as much as 2%.

Represented (legal) by Hogan & Hartson.

Represented (engineering) by Jules Cohen & Associates.

Represented (sales) by MMT Marketing.

FISHER BROADCASTING INC.

100 4th Ave. N.
Seattle, WA 98109
Phone: 206-443-4000
Fax: 206-443-8272

Stations: KOMO-TV-AM, Seattle, WA; KATU(TV), Portland, OR.

Executives: John F. Behnke, pres. & chief exec. officer; Jay W. Giesa, exec. v.p., administration & secy.; Phelps K. Fisher, v.p./dir. of marketing; Edward J. Lackner, v.p., corporate affairs; Sherwood V. Hinman, v.p. & gen. mgr., KATU; Robert D. Kalstad, v.p. & station mgr., KATU; Patrick Scott, v.p. & gen. mgr., KOMO-TV; Scott Haymer, gen. sales mgr., KOMO-TV; Tom Oberg, gen. sales mgr., KATU; Howard Wilkinson, v.p. & chief financial officer; Don Wilkinson, v.p. & dir. of engineering.

Represented (legal) by Fisher, Wayland, Cooper & Leader.

Represented (engineering) by A. D. Ring & Associates.

Represented (sales) by Katz Television.

Washington Bureau: Suite 601 A, 444 N. Capitol St. NW 20001. Phone: 202-783-0322. Tim Hillard, bureau chief.

THOMAS J. FLATLEY

150 Wood Rd.
Braintree, MA 02184
Stations: WNHT(TV), Concord, NH; WSYT(TV), Syracuse, NY.

Represented (legal) by Sutherland, Asbill & Brennan.

Represented (engineering) by Jules Cohen & Associates.

Represented (sales) by Katz Television.

FORUM PUBLISHING CO.

Box 2020
201 N. 5th St.
 Fargo, ND 58107
Phone: 701-235-7311

Stations: WDAY-TV-AM-FM, Fargo; KBMY(TV), Bismarck; WDAZ-TV, Devils Lake-Grand Forks & KMCC(TV), Minot, ND; KMMJ(AM), Grand Island, NE. Publishes The Fargo Forum; West Central Tribune (Willmar), Detroit Lakes Tribune & Park Rapids Enterprise, MN.

Executive: William C. Marciel, pres.

Ownership: Forum Publishing Co., 100%.
Represented (legal) by Marmet & McCombs, P.C.

Represented (sales) by Katz Television.

CRAIG FOX GROUP

1213 Madison St.
Syracuse, NY 13210.

Principals: George Kimble, Guyon W. Turner & Craig Fox have interest in WOLF-TV, Scranton, PA; WWLF-TV, Hazleton, PA; WFYF(TV) Watertown, NY; WNYS(AM), Canton, NY; WNHA(AM), Concord, NH; WNYR(AM), Syracuse, NY; LPTV interests. Fox has interest in WTUV(TV), Utica, NY; WACA, CP for Ch. 52, Ithaca, NY. Kimble & Fox have interest in WTJA(TV), Jamestown, NY & radio stations.
Represented (legal) by James L. Oyster.

FOX TELEVISION STATIONS INC.

5746 Sunset Blvd.
Los Angeles, CA 90028
Phone: 213-856-1870
Fax: 213-856-1659

Stations: WNYW(TV), New York, NY; KTTV, Los Angeles, CA; WFLD(TV), Chicago, IL; WTTG(TV), Washington, DC; KRIV(TV), Houston, TX; KDAF(TV), Dallas, TX; WFXT(TV), Boston, MA. Note: Sale of WFXT & purchase of KSTU(TV), Salt Lake City, UT pends.

Executives: Robert Kreek, pres. & chief operating officer; Steve Leblang, v.p., programming; Mitchell Stern, v.p. & chief financial officer.

Ownership: Twentieth Holding Corp., 100%. The ownership: K. Rupert Murdoch, 76%; Newstel Holdings Inc., 24%. Note: Murdoch has multiple media holdings in U.S. & abroad. Represented (sales) by Petry Television Inc.

Washington office: 5151 Wisconsin Ave. NW 20016. Phone: 202-244-5151. Tom Herzwitz, v.p., corporate & legal affairs.

FREEOM NEWSPAPERS INC.

Box 19549
Irvine, CA 92713
Phone: 714-553-9292
Fax: 714-474-7675

Stations: WLNE(TV), Providence, RI-New Bedford, MA; KTVL(TV), Medford, OR; WTVC(TV), Chattanooga, TN; KFDM-TV, Beaumont-Port Arthur, TX; WRGB(TV), Schenectady-Albany-Troy, NY. For other interests, see Newspaper Ownership of TV Stations.

Broadcast executives: Alan Bell, pres., Broadcast Div.; Paul Karpowicz, v.p. & gen. mgr., WLNE; Ed Ivey, v.p. & gen. mgr., KTVL; David Lynch, v.p. & gen. mgr., WRGB; Larry Beaufré, v.p. & gen. mgr., KFDM-TV; Lewis Robertson, v.p. & gen. mgr., WTVC.

Represented (legal) by Latham & Watkins.

Represented (engineering) by A. D. Ring & Associates.

Represented (sales) by Petry Television Inc.

LOUIS FREY JR.

215 N. Eola Drive
Orlando, FL 32801
Has interest in WKAB-TV, Montgomery, AL; WTXL-TV, Tallahassee, FL; WGBZ, CP for Ch. 61, Gainesville, FL; WHLY-FM, Orlando, FL; WCSR-FM, Hamden, CT; WPLR-FM, New Haven, CT.

GANNETT BROADCASTING GROUP (Division of Gannett Co. Inc., Washington, DC)

1611 W. Peachtree St. NE
Atlanta, GA 30309
Phone: 404-892-1611

Stations: KPNX-TV, Phoenix-Mesa, AZ; KOCO-TV, Oklahoma City, OK; KUSA-TV, Denver, CO; KARE(TV), Minneapolis, MN; WLVI-TV, Cambridge-Boston, MA; WXIA-TV, Atlanta, GA; WUSA(TV), Washington, DC; KVUE-TV, Austin, TX; WFMV-TV, Greensboro-High Point & Winston-Salem, NC; WTLV(TV), Jacksonville, FL; KISS-AM-FM, Los Angeles; KSDO-AM-FM, San Diego, CA; WGCI-AM-FM, Chicago, IL; KCMO-AM-FM, Kansas City, KS; KUSA & KSD(FM), St. Louis, MO; WADE & WUSA(FM), Tampa-St. Petersburg, FL; KKIQ-AM-FM, Houston, TX; WKQI(FM), Detroit, MI; KTKS(FM), Denton (Dallas-Fort Worth), TX & KHT(AM), Bremerton (Seattle, WA).

Executives: Cecil Walker, pres. & chief exec. officer, broadcast group; Ronald Townsend, pres., TV group; John Cook, pres., radio div.; Dan Ehrman, v.p., finance & business affairs; Peter Kohler, v.p.; Herbert Schubarth, v.p., engineering; Richard Mallory, v.p., news.

Ownership: Gannett Co. Inc. Gannett also owns Gannett Outdoor Advertising companies in twelve major markets throughout U.S. & Canada. For other interests, see Newspaper Ownership of TV Stations. Represented (legal) by Reed, Smith, Shaw & McClay.

GUY GANNETT BROADCASTING SERVICES

One City Center
Box 15277

Portland, ME 04101

Phone: 207-780-9000

Stations: WGME-TV, Portland, ME; WGGB-TV, Springfield-Holyoke, MA; KGAM(TV), Cedar Rapids, IA; WICS(TV), Springfield, IL; WINZ-AM-FM, Miami-Miami Beach, FL; WNNZ(AM), Orlando, FL; WSSP(FM), Cocoa Beach, FL. For Gannett newspaper interests see Guy Gannett Publishing Co. under Newspaper Ownership of TV Stations.

Executives: Jean Gannett Hawley, chmn.; John R. DiMatteo, pres.; Michael Bock, v.p., television; Timothy A. Williams, v.p., radio.

Ownership: Guy Gannett Publishing Co. Represented (legal) by Dow, Lohnes & Albertson.

Represented (engineering) by Lohnes & Culver.

Represented (sales) by Blair Television; Katz Television.

GATEWAY COMMUNICATIONS INC.

Suite 237

One Bala Plaza

Bala Cynwyd, PA 19004

Phone: 215-664-4400

Fax: 215-664-5499

Stations: WBNG-TV, Binghamton, NY; WTAJ-TV, Altoona, PA; WLYH-TV, Lancaster-Lebanon, PA; WOWK-TV, Huntington, WV.

Executives: H. Lewis Klein, pres.; Charles A. Agerman, v.p.-treas.; E. William Farneti, v.p. & controller; Herbert E. Nelson, secy. Ownership: Macromedia Inc. Macromedia also owns Bergen Evening Record.

Represented (legal) by Wilner & Scheiner.

Represented (engineering) by Smith & Powstenko.

Represented (sales) by Blair Television; Seitel Inc.

GAYLORO BROADCASTING CO. (Subsidiary of Oklahoma Publishing Co.)

Box 25125

Oklahoma City, OK 73125

Phone: 405-232-3311

Owns WKY(AM), Oklahoma City, OK; KTVT(TV), Fort Worth-Dallas, TX; KHTV(TV), Houston, TX; WTVT(TV), Milwaukee, WI; KSTW(TV), Tacoma-Seattle, WA; WUAB(TV), Lorain-Cleveland, OH; WSM-AM-FM, Nashville, TN.

Executives: Edward L. Gaylord, chmn. & chief exec. officer; James R. Terrell, pres. & chief operating officer; Harold Protter, v.p., dir. of engineering & advanced TV systems; Michael Schuch, v.p. & gen. mgr., WTVT; Charles Edwards, exec. v.p. & gen. mgr., KTVT; Kevin Hale, v.p. & gen. mgr., KSTW; E. D. Trimble, v.p. & gen. mgr., KHTV; Bill Scaffide, v.p. & gen. mgr., WUAB; G. M. Stinchcomb, treas.

Ownership: Oklahoma Publishing Co., 100%. Represented (legal) by Reed, Smith, Shaw & McClay.

Represented (engineering) by A. D. Ring & Associates.

Represented (sales) by MMT Sales Inc.

GENERAL ELECTRIC CO.

See National Broadcasting Co.

GILLETT HOLDINGS INC.

c/o Gillett Group Management Inc.

4400 Harding Rd.

Suite 1001, Nashville, TN 37205

Phone: 615-292-0045

Fax: 615-383-1892

Stations: KSBW(TV), Salinas-Monterey & KSBY-TV, San Luis Obispo, CA; WMAR-TV, Baltimore, MD. Gillett Holdings Inc. owns 55% of SCI Television Inc. which owns WJBK-TV, Detroit, MI; WJW-TV, Cleveland, OH; WAGA-TV, Atlanta, GA; WITI-TV, Milwaukee, WI; WSBK-TV, Boston, MA & KNSD(TV), San Diego, CA. Gillett Holdings Inc. has 49% interest in WTVT Holdings Inc. which owns WTVT(TV), Tampa-St. Petersburg, FL. In addition, the company manages WOKR(TV), Rochester, NY; KBIZ(AM) & KTWA(FM), Ottumwa, IA and Post Printing all of which are owned by related entities.

Executives: George Gillett, chmn.; Edward Karrels, pres.; Larry Haugen, v.p.; Dave Ramon, v.p.; Bob Selwyn, v.p.

Ownership: George N. Gillett Jr., 100%.

Represented (legal) by Pepper & Corazzini.

Represented (engineering) by Smith & Powstenko.

Represented (sales) by Harrington, Righter & Parsons Inc.

JAMES S. GILMORE JR.

162 E. Michigan Ave.

Kalamazoo, MI 49007

Phone: 616-381-6744

Stations: WEHT(TV), Evansville, IN; KODE-TV, Joplin, MO; WLVE(FM), Miami Beach, FL; KMEZ-AM-FM, Dallas-Fort Worth, TX. Gilmore also owns Jim Gilmore Productions, Evansville, IN.

Executives: James S. Gilmore Jr., chmn. & chief exec. officer; Fred Fielding, pres. & chief operating officer, Gilmore Bcstg.; Dean Goodman, exec. v.p., radio operations; Louis E. Farraye, sr. v.p., programming, research & marketing; Elmer Chancellor, senior v.p., engineering; Fred Flodin, senior v.p.-treas.

Represented (legal) by Wiley, Rein & Fielding.

Represented (engineering) by Cohen, Dippell & Everist, P.C.

Represented (sales) by Katz Television; Blair Television; Torbet.

MALCOLM I. GLAZER

270 Commerce Dr.

Rochester, NY 14623

Phone: 716-359-3000

Stations: WTWO(TV), Terre Haute, IN; WRBL(TV), Columbus, GA; KQTV(TV), St. Joseph, MO; KGNS-TV, Laredo, TX.

Represented (legal) by Dow, Lohnes & Albertson.

Represented (sales) by Blair Television.

GRANITE BROADCASTING CORPORATION

One Dag Hammarskjold Plaza

New York, NY 10017

Phone: 212-826-2530

Fax: 212-826-2858

Stations: WEEK-TV, Peoria, IL; KBJR-TV, Duluth, MN; purchase of WPTA(TV), Fort Wayne, IN pends.

Ownership: W. Don Comwell, pres., 55% voting stock; Stuart J. Beck, secy.-treas., 45% voting stock.

Represented (legal) by Akin, Gump, Strauss, Hauer & Feld.

Represented (sales) by Katz Television.

GRAY COMMUNICATIONS SYSTEMS INC.

126 N. Washington St.

Box 48, Albany, GA 31703

Phone: 912-888-9390

Fax: 912-888-9374

Stations: WALB-TV, Albany, GA; WJHG-TV, Panama City, FL & KTVE(TV), El Dorado, AR-Monroe, LA. Same ownership as The Albany Herald & Gray Transportation Co. Inc., Albany, GA.

Executives: Terry McKenna, chmn. & chief exec. officer; James H. Gray Jr., pres.; Geoffrey Gray & Phillip Greene, v.p.s.; Constance G. Greene, corporate secy.; Barbara Jones, treas.; Marcy Crowe, asst. corp. secy.

Ownership: Estate of James H. Gray Sr., 51.48%; Sandler Associates, 8.69%; Prudential Insurance Co. of America, 4.4%; George H. Nader, 3.2%; others, none with as much as 2%.

Represented (legal) by Schnader, Harrison, Segal & Lewis.

Represented (engineering) by A. D. Ring & Associates.

Represented (sales) by Katz Television.

GREAT AMERICAN BROADCASTING CO.

1718 Young St.

Cincinnati, OH 45210

Phone: 513-721-1414

Stations: WBRC-TV, Birmingham, AL; WKRC-TV-AM & WKRQ(FM), Cincinnati, OH; WTVN(AM) & WLVO(FM), Columbus, OH; WDAF-TV-AM & KYYS(FM), Kansas City, MO; WTSP-TV, St. Petersburg, FL; KTSP-TV, Phoenix, AZ; WKLS(FM), Atlanta, GA; WNDE & WFBQ-FM, Indianapolis, IN; WDVE(FM), Pittsburgh, PA; KEX & KKRZ(FM), Portland, OR; WRIF, Detroit, MI; WLZR, Milwaukee, WI; KROY(FM), Sacramento, CA.

Corporate Officers: Charles S. Mechern Jr., chmn. of the board; George E. Castrucci, pres. & chief operating officer; Carlyle J. Wagner, pres., broadcast group; Vema M. Meyer, treas. & asst. secy.; Gregory C. Thomas, senior v.p., finance & chief financial officer; S. Donald Urban, senior v.p., administration & personnel; Charles D. Lindberg, secy.

Broadcast Group Officers: Gregory Miller, v.p., television operations; James Ary, v.p., engineering, radio; Jerry Kersting, v.p., business affairs; Nicholas J. Miller, v.p., mktg.; L. D. Bolton, Terry Connelly, Earl Beall, Carl Gardner, Chris Wheat, Michael Costello, Tom Thon, Perry Frey, Jim Bryant, David Crowl, J. Thomas Connolly, David Milner, Robert Schutt, Bob Roof, Vince Barresi, William Stough, Hemdon Hasty, Clint Sty, v.p.s & gen. mgrs.

GREAT TRAILS BROADCASTING CORP.

717 E. David Rd.

Dayton, OH 45429

Phone: 513-294-3333

Fax: 513-297-5223

Stations: WHAG-TV, Hagerstown, MO; WFFT-TV, Fort Wayne, IN; WING(AM), Dayton; WGTZ(FM), Eaton; WIZE(AM), Springfield; WCOL & WXGT(FM), Columbus, OH.

Executives: Alexander J. Williams, pres.-treas.; Clark W. Davis, exec. v.p.; Scot L. Freeman, chief financial officer; Jeffrey J. Bennett, dir. of corporate engineering.

Ownership: Williams Communications, 100%.

Represented (legal) by Haley, Bader & Potts. Represented (engineering) by Cohen, Dippell & Everist, P.C.

Represented (sales) by Katz Television.

HOWARD GREEN GROUP

c/o WENY Inc.

Box 208

Elmira, NY 14902

Phone: 607-739-3636

Stations: Howard L. Green & Donald M. Simmons own 50% each of WENY-TV-AM & WLEZ(FM), Elmira, NY; WOND & WMGM(FM), Linwood, NJ; WMGM-TV, Wildwood, NJ.

Represented (legal) by Cordon & Kelly.

Represented (engineering) by Lohnes & Culver.

GRIFFIN TELEVISION INC.

Box 14159

Oklahoma City, OK 73113

Phone: 405-843-6641

Stations: KWTW(TV), Oklahoma City, OK; 95% of KPOM-TV, Fort Smith-Fayetteville & KFAA(TV), Rogers, AR.

Executives: Duane Harm, pres.; Jerry Dalrymple, v.p. & dir. of operations; Larry E. Chapuis, v.p.-treas.; Al Sandubrae, station mgr., KWTW.

Ownership: Martha Watson Griffin, John W. Griffin & David F. Griffin, trustees of John T. Griffin Revocable Trust, 99.9%.

Represented (legal) by Fletcher, Heald & Hildreth.

Represented (engineering) by Cohen, Dippell & Everist, P.C.

Represented (sales) by TeleRep Inc.

GROUP W—WESTINGHOUSE BROADCASTING (Subsidiary of Westinghouse Electric Corp.)

888 7th Ave.

New York, NY 10106

Phone: 212-307-3000

Fax: 212-307-3184

Group Stations

Stations: WBZ-TV-AM, Boston, MA; KYW-TV-AM, Philadelphia, PA; KPX(TV), San Francisco, CA; KDKA-TV-AM, Pittsburgh, PA; WJZ-TV, Baltimore, MD. Also owns and operates AM radios WINS, New York, NY; KFBK, Sacramento, CA; KFWS, Los Angeles, CA; FM radios KODA, Houston, TX; KQZY, Dallas, TX; KQXT, San Antonio, TX; KAER, Sacramento, CA; KJQY, San Diego, CA; KMEO-AM-FM, Phoenix, AZ; WMAQ-FM, Chicago, IL; Group W Cable, Chicago; Group W Productions; Group W Satellite Communications.

Executives: Burton B. Stanier, chmn. & chief exec. officer; Thomas L. Goodgame, pres., TV Station Group; Don Mitzner, pres., Group W Satellite Communications; Derk Zimmerman, pres., Group W Productions; Richard H. Harris, chmn., Radio Group; Warren Maurer, v.p., AM Station Group; Bert E. Wahlen, v.p., FM Station Group; Gerald Udwin, v.p., Washington; Dennis Ganzak, v.p., controller; John D. Moran, v.p., human resources; Martin Messinger, v.p., secy. & chief counsel.

Ownership: Westinghouse Electric Corp., 100%.

Represented (sales) by Group W Television Sales.

Washington Bureau: Suite 506, 1025 Connecticut Ave. NW 20036. Phone: 202-429-0194.

H & C COMMUNICATIONS INC.

3050 Post Oak Blvd.

No. 1330

Houston, TX 77056

Phone: 713-993-2500

Fax: 713-993-2570

Stations: KPRC-TV-AM, Houston, TX; WTVF(TV), Nashville, TN; KVOA-TV, Tucson, AZ; WESH(TV), Daytona Beach-Orlando, FL; KCCI-TV, Des Moines, IA & KSAT-TV, San Antonio, TX.

Executives: William P. Hobby, chmn.; James E. Crowther, pres.

Ownership: Oveta Culp Hobby, as trustee, 26.82%; William P. Hobby & Jessica Hobby Catto, 28.21% each; 16.76% held in trusts for Mrs. Hobby's grandchildren.

Represented (legal) by Dow, Lohnes & Albertson.

Represented (engineering) by Jules Cohen & Associates.

Represented (sales) by Petry Television Inc. Washington office: No. 442, 2233 Wisconsin Ave. NW 20007. Phone: 202-333-6800.

HARRISCOPE CORPORATION

10920 Wilshire Blvd.

Suite 1420

Los Angeles, CA 90024

Phone: 213-208-6118

Stations: Owns 75% of KWHY-TV, Los Angeles, CA; 50% of WSNS-TV, Chicago, IL.

Executives: Burt I. Harris, pres.; Harvey Simpson, dir. of finance.

Represented (legal) by Cohn & Marks.

Represented (engineering) by Hammett & Edison Inc.

HARRON COMMUNICATIONS CORP.

70 E. Lancaster Ave.

Frazer, PA 19355

Phone: 215-644-7500

Stations: Controls WKTV, Utica, NY; WMTW-TV, Poland Spring, ME. Harron is a multiple cable system operator.

Ownership: Margaret E. Harron Trust, 12%; Paul F. Harron Trust, 16%; Margaret H. Bruder & Patricia H. Imbesi Trusts, 21% each; PFH Corp., 23%; Paul F. Harron Estate Trust, 5%; Regina H. Hanson, 2%. Represented (legal) by Hogan & Hartson. Represented (engineering) by A. D. Ring & Associates.

Represented (sales) by Petry Television Inc.; Katz Television.

HEARST BROADCASTING

959 Eighth Ave.

New York, NY 10019

Phone: 212-649-2300

Stations: WBAL-TV-AM & WIYY(FM), Baltimore, MD; WISN-TV-AM & WLTV(FM), Milwaukee, WI; WTAE-TV-AM & WHTX(FM), Pittsburgh, PA; WCVB-TV, Boston, MA; WDTN(TV), Dayton, OH & KMBC-TV, Kansas City, MO, all licensed to The Hearst Corp. WAPA radio, San Juan, PR is licensed to Hearst Radio Inc.

Executives: John G. Conomikes, v.p., Hearst Corp. & gen. mgr., bcstg.; Mickey L. Hooten, v.p., Hearst Corp. & gen. mgr., television; Fred Young, dir. of broadcast operations, Hearst Corp.; Jack A. W. Shenkan, dir. of sales & mktg., bcstg.; James R. Snyder, business mgr., bcstg., Hearst Corp.; David J. Barrett, gen. mgr. of radio & v.p. & gen. mgr., WBAL/WIYY; S. James Coppersmith, v.p. & gen. mgr., WCVB-TV; Malcolm Potter, v.p. & gen. mgr., WBAL-TV; Steven Downes, v.p. & gen. mgr., WISN; Howard Ritchie, v.p. & gen. mgr., WISN-TV; Remond A. Owen, v.p., WAPA & Hearst Radio Inc.; James Hefner, v.p. & gen. mgr., WTAE-TV; Paul Dinovitz, v.p. & gen. mgr., KMBC-TV; Philip Stolz, v.p. & gen. mgr., WDTN(TV); James Carter, v.p. & gen. mgr., WTAE & WHTX(FM).

Ownership: The Hearst Corp., 100%.

Represented (legal) by Dempsey & Koplovitz.

Represented (sales) by Blair Television (WBAL-TV, WDTN & WISN-TV); Katz Television (WTAE-TV, WCVB-TV & KMBC-TV).

HERITAGE BROADCASTING CO.

2509 Commercial Drive

Auburn, MI 48057

Stations: WWTV(TV), Cadillac, MI; WWUP-TV, Sault Ste. Marie, MI; WXXA-TV, Albany, NY; WOMP-AM-FM, Bellaire, OH; KEZB-AM-FM, El Paso, TX. Ownership: Mario F. Iacobelli, pres., 98.8%; Leanne C. Schulz, secy.-treas., 1.2%

HERITAGE MEDIA CORP.

One Galleria Tower

13355 Noel Rd.

Suite 1500

Dallas, TX 75240

Phone: 214-702-7380

Stations: KEVN-TV, Rapid City, SD; KIVV-TV, Lead, SD; KDLT(TV), Mitchell-Sioux Falls, SD; WPTZ(TV), Plattsburgh, NY; WEAR-TV, Pensacola, FL-Mobile, AL; WCHS-TV, Charleston, WV; KAUT(TV), Oklahoma City, OK; KDAY(AM), Santa Monica, CA; WIL-AM-FM, St. Louis, MO; WEMP & WMYX(FM), Milwaukee, WI; WBFF & WBEE(FM), Rochester, NY; KKS-AM-FM, Portland, OR; KRPM-AM-FM, Seattle-Tacoma, WA.

Executives: James M. Hoak Jr., chmn.; David Walthall, pres.; James J. Robinette, exec. v.p. & pres., TV group; Paul Fiddick, exec. v.p. & pres., radio group.

Represented (legal) by Sidley & Austin.

Represented (sales) by Petry Television Inc.

THE HOME NEWS CO.

123 How Lane

New Brunswick, NJ 08903

Phone: 201-246-5633

Fax: 201-246-3167

Stations: WEVU(TV), Naples-Fort Myers, FL; WKPT-TV-AM & WTFM, Kingsport, TN; WINE & WRKI(FM), Brookfield-Danbury, CT; KWG(AM), Stockton, CA; KYBB(FM), Tracy, CA; KTYD(FM), Santa Barbara, CA; KAQQ & KISC(FM), Spokane, WA.

Broadcasting executive: William M. Boyd.

Represented (legal) by Wiley, Rein & Fielding.

Represented (engineering) by Moffet, Larson & Johnson Inc.

HR BROADCASTING CORP.

345 N. Maple Dr.

Suite 278

Beverly Hills, CA 90210

Stations: WTTO(TV), Birmingham, AL; WCGV-TV, Milwaukee, WI. HRBC has management service contract with Combined Bcstg. Inc. for WGBO-TV, Joliet, IL; WGBS-TV, Philadelphia, PA; WBFS-TV, Miami, FL.

Ownership: HAR Communications Inc., 80%; Qintex Entertainment, 18%. HARC ownership: Albert Krivin, chmn., Hal Gaba, vice chmn., Robin French, pres., 33.33% each. Qintex Ownership: Christopher Skase, chmn., 45%; David Evans, pres., less than 1%.

Represented (legal) by Fisher, Wayland, Cooper & Leader; Pryor, Cashman, Sherman & Flynn (New York).

Represented (sales) by Katz Television.

HUBBARD BROADCASTING INC.

3415 University Ave.

St. Paul, MN 55114

Phone: 612-646-5555

Fax: 612-642-4172

Stations: KSTP-TV-AM-FM, St. Paul-Minneapolis; KOB-TV, Albuquerque, NM; KOFB(TV), Farmington, NM; KOBR(TV), Roswell, NM; WTOG(TV), St. Petersburg, FL; KSAX(TV), Alexandria & KRWF(TV), Redwood Falls, MN; WDIO-TV, Duluth & WIRT(TV), Hibbing, MN.

Executives: Stanley S. Hubbard, chmn., pres. & chief exec. officer; Gerald D. Deeney, v.p. & chief financial officer; Stanley E. Hubbard II, v.p.; Carlos Luis, v.p.; Marvin L. Rosene, v.p.; Virginia Hubbard Morris, v.p.; Robert W. Hubbard, v.p.; Kathryn Hubbard Rominski, secy.; Ralph Dolan, v.p.; John Mayasich, v.p. & pres., radio operations.

Ownership: Hubbard family, 100%.

Represented (legal) by Fletcher, Heald & Hildreth.

Represented (engineering) by A. D. Ring & Associates.

Represented (sales) by Petry Television Inc.

BIRNEY IMES JR.

c/o Columbus Television Inc.

Box 271

Columbus, MS 39701

Phone: 601-327-4444

Stations: Birney Imes Jr. is principal stockholder of WCBI-TV-AM, Columbus, MS; WMUR-TV, Manchester, NH; WBOY-TV, Clarksburg, WV; KDDB-TV, El Paso, TX; WROX(AM), Clarksdale, MS & Commercial Dispatch Publishing Co.

Represented (legal) by Latham & Watkins.

Represented (engineering) by A. D. Ring & Associates.

Represented (sales) by Seltel Inc.

JEFFERSON-PILOT COMMUNICATIONS CO. (Subsidiary of Jefferson-Pilot Corp.)

One Julian Price Place

Charlotte, NC 28208

Phone: 704-374-3500

Fax: 704-374-3885

Stations: WBTV, WBT & WBCY(FM), Charlotte; WWBT(TV), Richmond, VA; KYGO-AM-FM, Denver, CO; WQXI-AM-FM, Atlanta-Smyrna, GA; WNNW & WLYF(FM), Miami, FL; KSON-AM-FM, San Diego, CA; owns Jefferson-Pilot Teleproductions; Jefferson-Pilot Sports Enterprises; Jefferson-Pilot Data Systems; Jefferson-Pilot Retail Services, Charlotte & Jefferson-Pilot Co-Opportunities, San Francisco.

Executives: W. Roger Soles, chmn.; James G. Babb Jr., pres.; Daniel McAlister, sr. v.p., media services & gen. counsel; Edwin Conrad, senior v.p., finance & administration; Cullie M. Tarleton, senior v.p. & gen. mgr., WBTV.

Ownership: Jefferson Pilot Corp., 100%.

Represented (legal) by Wiley, Rein & Fielding.

Represented (engineering) by A. D. Ring & Associates.

Represented (sales) by Petry Television Inc.; Blair Radio.

KELLY BROADCASTING CO.

3 Television Circle

Sacramento, CA 95814-0794

Phone: 916-352-3322

Fax: 916-325-3711

Stations: KCRA-TV, Sacramento, CA; KCPQ(TV), Tacoma, WA.

Executives: Robert E. Kelly & Jon S. Kelly, partners; John Kueneker, gen. mgr., KCRA-TV; Roger Ottenbach, gen. mgr., KCPQ. Ownership: Robert E. Kelly & Jon S. Kelly, gen. & ltd. partners, 41% each; Christopher R. & Gregory G. Kelly, ltd. partners, 9% each.

Represented (legal) by Koteen & Naftalin.

Represented (engineering) by Jules Cohen & Associates.

Represented (sales) by Blair Television (KCRA-TV); TeleRep Inc. (KCPQ).

KING BROADCASTING CO.

333 Dexter Ave. N.

Seattle, WA 98109

Phone: 206-448-5555

Stations: KING-TV-AM-FM, Seattle; KGW-TV-AM & KINK(FM), Portland, OR; KREM-TV, Spokane, WA; KTVB(TV), Boise, ID; KHNL(TV), Honolulu, HI; KHBC-TV, Hilo, HI; KSFO & KYA(FM) San Francisco, CA. King Bcstg. is permittee of KOGG, Ch. 15, Wailuku, HI. King Bcstg. also owns K38AS, LPTV in Twin Falls, ID & Northwest Mobile Television in Seattle, Los Angeles & San Francisco.

Executives: Steven Clifford, pres. & chief exec. officer; Eric Bremner, pres., bcstg.; Suzanne Sorknes, v.p. & gen. counsel; Steven Welch, v.p., finance; Stan Mak, v.p., radio; Ed Hewson, v.p., CATV; Joe Duffy, v.p., employe relations; Ken Hermanson, v.p. & chief engineer, bcstg.; Don Schlosser, v.p., acquisitions & development.

Ownership: Dorothy S. Bullitt Estate, 29%; Harriet Stimson Bullitt, 24.2%; Priscilla Bullitt Collins, 22.3%; Bullitt Foundation, 2.8%; Josiah Collins, 2.1%; 85 others, none with as much as 2%.

Represented (legal) by Fletcher, Heald & Hildreth.

Represented (engineering) by Hammett & Edison Inc.

Represented (sales) by Blair Television.

Washington office: Suite 161, 400 N. Capitol St. 20001. Phone: 202-737-4624. Andrew Beers, bureau chief.

KOHLBERG KRAVIS ROBERTS & CO.

Has 45% interest in SCI Television Inc., see listing.

KOPLAR COMMUNICATIONS INC.

4935 Lindell Blvd.
St. Louis, MO 63108
Phone: 314-367-7211
Stations: KPLR-TV, St. Louis, MO; KRKB-TV, Sacramento, CA.
Executives: Edward J. (Ted) Koplar, pres.; Barry Baker, senior v.p./dir. of broadcast div. & gen. mgr., KPLR-TV; Elliott Tushinsky, v.p. & gen. mgr., KRKB-TV.
Ownership: Koplar Enterprises Inc. Estate of Harold Koplar, 100%; Edward J. Koplar & Susan K. Brown, co-executors.
Represented (legal) by Koteen & Naftalia.
Represented (engineering) by Jules Cohen & Associates.
Represented (sales) by Petry Television.

KWTV BROADCASTING CO.

6700 American Plaza
Waco, TX 76712
Phone: 817-776-1330
Owns KWTV-TV-AM-FM, Waco, TX. Stockholders of KWTV Bcstg. control affiliated KBTX-TV, Bryan, TX.
Executive: M. N. Bostick, chmn. & gen. mgr., KWTV Bcstg.
Ownership: M. N. Bostick, chmn., 12.464%; Estate of Hilton E. Howell, 6.233%; L. L. Sams & Sons, 12.459%; Estate of W. W. Callan Sr., 4.878%; Robert Levy, 8.643%; W. Woody Callan Jr., 3.794%; Diana C. Braswell, 3.794%; Thomas D. Stribling, 7.972%; George Chase & E. S. Chase, 4.493%; Donna Howell, 3.116%; Donald Howell, 3.116%; LBJ Corp., 29.032%.
Represented (legal) by Cordon & Kelly.
Represented (sales) by Seltel Inc.

LAMCO COMMUNICATIONS INC.

460 Market St.
Suite 312
Williamsport, PA 17701
Phone: 717-318-8891
Stations: WCYB-TV, Bristol, VA; WXVT(TV), Greenville, MS; KTXS-TV, Sweetwater-Abitene, TX; WLYC(AM) & WLQ-FM, Williamsport, PA.
Executives: Andrew W. Stabler Jr., chmn. of board; Marshall R. Noecker, pres.; Robert J. Cunnion Jr., v.p.; Howard J. Lamade Jr., v.p. & secy.; James H. Lamade, v.p. & treas.
Ownership: Andrew W. Stabler Jr., chmn., 1.38%; Marshall R. Noecker, pres., 0.53%; Howard J. Lamade Jr., v.p.-secy., 9.16%; James H. Lamade, v.p.-treas., 7.20%; Robert J. Cunnion Jr., v.p., 0.70%; Ruth S. Mitchell, asst. secy., 0.80%; Robert J. Lamade, 7.10%; Ralph R. Cranmer, 1.25%; Bernard G. Kolczynski, 0.18%; remainder privately held.
Represented (legal) by Koteen & Naftalia.
Represented (sales) by Petry Television (WCYB-TV); Seltel Television (KTXS-TV & WXVT); Roslin National (WLYC & WLQ-FM).

LANDMARK COMMUNICATIONS INC.

150 W. Brambleton Ave.
Norfolk, VA 23501
Phone: 804-446-2000
Stations: WTAR & WLTV(FM), Norfolk, VA; KLAS-TV, Las Vegas, NV; KNTV, San Jose, CA; The Weather Channel, Atlanta, GA. For newspaper holdings, see Newspaper Ownership of TV Stations.
Executives: Frank Batten, chmn.; Richard F. Barry, pres. & chief exec. officer; John O. Wynne, pres., Broadcast & Video Enterprises Division & chmn., The Weather Channel.
Represented (legal) by Hogan & Hartson.
Represented (sales) by Katz Television.

T. B. LANFORD ESTATE

333 Market St.
Shreveport, LA 71101
Phone: 318-221-0668.
Mailing address: Box 1363, Shreveport, LA 71164.
Stations: 100% of Jewell Television Corp., licensee of KLST(TV), San Angelo & permittee of KWIY, Ch. 13, Brady, TX; 100% of Alexandria Bcstg. Corp., licensee of KALB(AM) & KTIZ(FM), Alexandria, LA; 55% of Lanford Telecasting Co. Inc., licensee of KALB(TV), Alexandria, LA.
Ownership: Estate of T. B. Lanford, Mary Jane Harper & Tedford E. Kimbell, co-executors.
Represented (legal) by Wiley, Rein & Fielding.
Represented (sales) by Katz Television.

LEE ENTERPRISES INC. (Broadcast Divisions)

130 E. Second St.
Davenport, IA 52801
Phone: 319-383-2393
Stations: WSAZ-TV, Huntington, WV; KOIN-TV, Portland, OR; KGMB(TV), Honolulu; KGMD-TV, Hilo & KGMV(TV), Wailuku, HI; KMTV, Omaha, NE; KGUN(TV), Tucson, AZ; 41.6% of KGGM-TV, Albuquerque & KBIM-TV, Roswell, NM. For Lee Enterprises Inc. Newspapers, see Newspaper Ownership of TV Stations.
Ownership: Lee Enterprises Inc. Lloyd G. Schermer, chmn., chief exec. officer & dir.; Richard Gottlieb, pres., chief operating officer & dir.; Michael Riley, v.p., finance, treas. & chief financial officer; Ronald Rickman, v.p., newspaper group & dir.; Robert Ross, v.p., new ventures; Floyd Whellan, v.p., human resources & corporate planning; Gary Schmedding, v.p., bcastg.; C. D. Waterman Jr., secy. & dir.; Richard P. Galligan, asst. treas. & asst. secy.; Norman Staudt, asst. secy. & asst. treas.; Harry Fischer Jr., Phyllis Sewell, William E. Olsen, Richard Sonnenfeldt, Mark Vittert, J. P. Guerin, dirs.
Represented (legal) by Reed, Smith, Shaw & McClay.
Represented (sales) by Katz Television (Huntington, Honolulu, Omaha & Tucson); Harrington, Righter & Parsons (Portland).

LE SEA BROADCASTING CO.

Box 12
South Bend, IN 46624
Stations: WHMB-TV, Indianapolis, IN; WHME-TV-FM, South Bend, IN; KWHB(TV), Tulsa, OK; WHKE(TV), Kenosha, WI; KWHE(TV), Honolulu, HI & KWHD, CP for Ch. 53, Castle Rock, CO.
Executives: Lester Sumrall, chmn.; S. Sumrall, pres.; Peter Sumrall, v.p.; Louise M. Sumrall, secy.-treas.; Doug Garlinger, dir. of engineering.
Represented (legal) by Heron, Burchette, Ruckert & Rothwell.

LEWIS BROADCASTING CORP.

Box 13646
Savannah, GA 31406
Phone: 912-925-0022
Stations: WJCL-TV-FM, Savannah, GA; WLTX(TV), Columbia, SC; WLTV(TV), Columbus, GA; WZRZ & WSTZ(FM), Vicksburg/Jackson, MS. Executive: J. Fred Pierce, exec. v.p.
Ownership: J. C. Lewis Jr., 100%.
Represented (legal) by Reed, Smith, Shaw & McClay.
Represented (sales) by Blair Television; Petry Television Inc.; Adam Young Inc.; Hilyer, Newmark & Wexler.

LIN BROADCASTING CORP.

1370 Ave. of the Americas
New York, NY 10019
Phone: 212-765-1902
Stations: WAND(TV), Decatur, IL; WAVY-TV, Portsmouth-Norfolk, VA; KXAS-TV, Fort Worth, TX; KXAN-TV, Austin, TX; WOTV, Grand Rapids, MI; WISH-TV, Indianapolis, IN & WANE-TV, Fort Wayne, IN. Note: LIN is buying CP for KLNO, Ch. 14, Llano, TX. For other interests, see Book & Periodical Publishing Firms with TV Station Ownership.
Executives: Donald A. Pels, chmn. & pres.; Gary Chapman, pres., TV group; Richard P. Verne, group v.p., radio; Robert S. Cecil, v.p., cellular radio-telephone; Harold N. Spitz, v.p.; Mark M. Evens, v.p.; Ronald Graiff, v.p., engineering; Arnold S. Blauweiss, v.p., finance; David M. Nase-man, v.p., gen. counsel & secy.; Michael Plouf, v.p., corporate development & treas.; Frank O'Neil, Richard Rosenfeld, James F. Saunders, v.p.s; Daniel B. Stokes, corporate controller.
Represented (legal) by Wilmer, Cutler & Pickering.

LOVE BROADCASTING CO.

Box 4596
Biloxi, MS 39535-4596
Phone: 601-896-1313
Fax: 601-896-1313
Principals own WLOX-TV, Biloxi, MS; KDRV(TV), Medford, OR; WSOK & WAEV(FM), Savannah, GA; KNAN(FM), Monroe, LA; interest in WKXI & WTYX(FM), Jackson, MS.
Ownership: James S. Love III, chmn., 28.3%; John F. Hash, pres., 6.28%; Aubrey L. Collum, v.p.-treas., 6.25%; Jo Love Little, v.p.-secy., 28.3%; Mary E. McMillan, v.p., 28.27%; Dr. L. J. Smith, 1%, 5 others with 0.5% each.
Represented (legal) by Fletcher, Heald & Hildreth.
Represented (sales) by Blair Television; Seltel Inc.; Banner (radio).

MAINE BROADCASTING SYSTEM

One Congress Square
Portland, ME 04101
Phone: 207-772-0181
Stations: WCSH-TV, Portland; WLBS-TV, Bangor, ME KMEG(TV), Sioux City, IA.
Executives: Frederic L. Thompson, chmn.-pres.; Bruce C. McGorriell, exec. v.p.; Dale Eichom, treas.
Ownership: Rines Special Trust, Mary R. Thompson, trustee, 100%.
Represented (legal) by Wilkinson, Barker, Knauer & Quinn.
Represented (engineering) by Jules Cohen & Associates.
Represented (sales) by Katz Television.

MALRITE COMMUNICATIONS GROUP INC.

1200 Statler Office Tower
Cleveland, OH 44115-1601
Phone: 216-781-3010
Stations: WAWS-TV, Jacksonville, FL; WFLX(TV), West Palm Beach, FL; WXIX-TV, Cincinnati, OH-Newport, KY; WHTZ(FM), Newark, NJ; WDBG & KEYE-FM, Minneapolis-St. Paul, MN; WHK & WMMS(FM), Cleveland, OH; KNEW, Oakland, CA; KSN-FM, San Francisco, CA; KLAC & KZLA(FM), Los Angeles, CA; WEGX(FM), Philadelphia, PA; 80% of WSTE, Ponce-San Juan, PR & 70% of WOIO(TV), Shaker Heights-Cleveland, OH. Note: Sale of WAWS-TV, Jacksonville pending. Also owns Malrite Television Productions; Malrite Broadcast Services.

Executives: Milton Maltz, chmn. & chief exec. officer; John Rosenwald, exec. v.p. & pres., Radio Div.; John C. Chaffee Jr., exec. v.p. & pres., TV Div.; Kevan A. Fight, chief financial officer; John R. Wilson, treas.
Represented (legal) by Kaye, Scholer, Fierman, Hays & Handler; Benesch, Friedlander, Coplan & Aronoff.
Represented (engineering) by Silliman & Silliman; Ralph Evans & Associates; Hammett & Edison.
Represented (sales) by Katz Television; Blair Television; Petry Television; Katz Radio; Christal-Eastman Radio.

MANSHIP STATIONS

1650 Highland Rd.
Baton Rouge, LA 70802
Phone: 504-387-2222
Mailing address:
Box 2906
Baton Rouge, LA 70821
Stations: WBRZ(TV), Baton Rouge, LA; KRGV-TV-AM, Westlaco, TX. Owns Capital City Press, publisher of State Times & Morning Advocate (both Baton Rouge).
Executives: Douglas L. Manship, chmn. & pres.; Charles P. Manship Jr., treas.; Richard F. Manship, secy.; Ray Alexander, George Jenne & Roy Dardenne, dirs.
Represented (legal) by Cohn & Marks.
Represented (sales) by Blair Television; Hillard, Newmark, Weschler & Howard (radio).

MARSH MEDIA INC.

One Broadcast Center
Amarillo, TX 79101-4326
Phone: 806-373-1787
Owns KVII-TV, Amarillo, TX; KVIJ-TV, Sayre, OK; KVIH-TV, Clovis, NM.
Executive: James R. McCormick. Principals own Marsh Media of El Paso, KVIA-TV, El Paso, TX; KVIO-TV, Carlsbad, NM. Marsh Media is multiple cable system operator.
Executive: Richard Pearson.
Ownership: Stanley Marsh III, 51%; Michael C. Marsh, 30.25%; Tom F. Marsh, 17.75%; Estelle Marsh Watlington, 1%.
Represented (legal) by Wiley, Rein & Fielding.
Represented (engineering) by Smith & Powstenko.
Represented (sales) by Katz Television.

McGRAW-HILL BROADCASTING CO.

1221 Ave. of the Americas
37th Floor
New York, NY 10020
Phone: 212-512-6457
Fax: 212-512-2282
Stations: KMGH-TV, Denver, CO; KGTV, San Diego, CA; KERO-TV, Bakersfield, CA; WRTV, Indianapolis, IN.
Executives: Edward T. Reilly Jr., pres.; David W. Ingraham, sr. v.p., finance, planning & administration; Dennis W. Fretz, controller.
Ownership: McGraw-Hill Inc., 100%.
Represented (legal) by Koteen & Naftalia.
Represented (sales) by Harrington, Righter & Parsons Inc. (KERO-TV); MMT Sales Inc. (WRTV & KGTV); Katz Television (KMGH-TV).

McKINNON BROADCASTING CO.

800 N. Shoreline Blvd.
Suite 2700
Corpus Christi, TX 78401
Phone: 512-884-3300
Fax: 812-884-0718
Stations: Texas Telecasting is licensee of KBMT(TV), Beaumont, TX. The McKinnons own 98% of KIII(TV), Corpus Christi. Michael D. McKinnon owns 26% of KUSI-TV, San Diego, CA & serves as gen. mgr.; owns 40% of KBVO-TV, Austin, TX.

Group Stations

Executive: Michael D. McKinnon, pres. Represented (legal) by Cohn & Marks. Represented (engineering) by Jules Cohen & Associates. Represented (sales) by Katz Television.

MOM BROADCASTING INC.
See Wooster Republican Printing Co.

MEDIA CENTRAL INC.

Osborne Office Center
Chattanooga, TN 37411
Phone: 615-894-4980
Has interest in WOAC(TV), Canton, OH; WZDX(TV), Huntsville, AL; WKCH-TV, Knoxville, TN; KHAI-TV, Honolulu, HI; KBSI(TV), Cape Girardeau, MO; KZKC(TV), Kansas City, MO. Sale of KHAI-TV pends.
Executives: Donald B. Kent, John F. Pauza, Cliff Curley, Stephen D. Kent.
Ownership: Morton J. Kent, chmn.-pres., 21.21%; Kent Rentals Inc., 37.23%; Forrest L. Preston, 8.24%; David R. Vaughn & John F. McMullan, 7.98% each; H. Bernard Dixon, 6.92%; others, none with as much as 3%.

Represented (legal) by Sidley & Austin.
Represented (engineering) by A. D. Ring & Associates.
Represented (sales) by Seltel Inc.

MEDIA GENERAL BROADCAST GROUP

817 E. Washington St.
Tampa, FL 33602
Phone: 813-221-5757
Owns WFLA-TV, Tampa-St. Petersburg, FL; WJKS(TV), Jacksonville, FL; WCBDB-TV, Charleston, SC.
Broadcasting executives: Robert T. Sutton, pres. & chief exec. officer; James A. Zimmerman, v.p., operations & finance; L. William White, v.p. & gen. mgr., WFLA-TV; Joseph W. Evans III, v.p. & gen. mgr., WCBDB-TV.
Ownership: Media General Inc. Media General is a multiple cable system operator. For other interests, see Newspaper Ownership of TV Stations.
Represented (legal) by Holland & Knight.
Represented (sales) by MMT Sales Inc.

MEREDITH CORP. (Broadcasting Group)

1716 Locust St.
Des Moines, IA 50336
Phones: 515-284-3117; 515-284-3348
Fax: 515-284-3828
Operates WTVH(TV), Syracuse, NY, Cathy Creaney, v.p. & gen. mgr.; KPHO-TV, Phoenix, AZ, Richard De Angelis, v.p. & gen. mgr.; KCTV, Kansas City, MO, John Rose, v.p. & gen. mgr.; WJMN-TV, Bay City-Saginaw-Flint, MI, Paul Virgiglio, v.p. & gen. mgr.; KSEE(TV), Fresno, CA, Todd Holmes, v.p. & gen. mgr.; WOFL(TV), Orlando, FL, Norris Reichel, v.p. & gen. mgr.; KVVU-TV, Henderson-Las Vegas, NV, Rusty Durante, v.p. & gen. mgr.
Executives: Philip A. Jones, pres., Broadcasting Group; Daniel L. Monroe, v.p., staff operations; Erv Parthe, v.p., group dir. of program services; William McReynolds, sr. v.p.; Bill Strube, group dir. of engineering.
Represented (legal) by Haley, Bader & Potts.
Represented (engineering) by A. D. Ring & Associates.
Represented (sales) by MMT Sales Inc.

MEYER BROADCASTING CO.

Broadway at Fourth
Bismarck, ND 58501
Phone: 701-223-0900

Stations: KFVR-TV-AM & KYYY(FM), Bismarck; KQCD-TV, Dickinson; KMOT(TV) & KIZZ(FM), Minot; KUMV-TV, Williston, ND; KYYA(FM), Billings, MT. Also owns Bismarck-Mandan Cable TV Inc.
Executives: Judith E. Johnson, pres. & chief exec. officer; William Ekberg, secy.
Ownership: Marietta Meyer Ekberg, 51%; William Ekberg, 11%; Judith E. Johnson, 7%.
Represented (legal) by Hogan & Hartson.
Represented (engineering) by Jules Cohen & Associates.
Represented (sales) by Blair Television.

MIAMI VALLEY CHRISTIAN TELEVISION INC.

2675 Dayton Rd.
Springfield, OH 45506
Phone: 513-323-0026
Stations: WTJC(TV), Springfield, OH; WTLJ(TV), Muskegon, MI.
Ownership: Non-profit corp. Vernon Wilson, chmn.; Marvin D. Sparks, pres.; Homer Speece, v.p.-secy.-treas.

MIDCONTINENT TELEVISION OF SOUTH DAKOTA

13th St. & Phillips Ave.
Sioux Falls, SD 57102
Phone: 605-336-1100
Owns KELO-TV, Sioux Falls with satellites KDLO-TV, Florence; KCLO-TV, Rapid City & KPLO-TV, Reliance, SD; KELO-AM-FM, Sioux Falls; KPLO-FM, Reliance; KDLO-FM, Watertown, SD; WTSO & WZEE(FM), Madison, WI; KXK(FM), Haysville, KS; 50% of Washington International Teleport; has multiple cable holdings.
Executives: Joe Floyd, chmn. & treas.; N. L. Bentson, pres.; Joseph H. Floyd, exec. v.p. & secy.; Joseph A. Carriere, v.p., television.
Ownership: Midcontinent Corporation.
Represented (legal) by Dow, Lohnes & Albertson.
Represented (engineering) by A. D. Ring & Associates.
Represented (sales) by Seltel Inc.

MIDWEST COMMUNICATIONS INC.

90 South 11th St.
Minneapolis, MN 55403
Phone: 612-330-2400
Stations: WCCO-TV-AM & WLTE-FM, Minneapolis-St. Paul, MN; WFRV-TV, Green Bay, WI; WJMN-TV, Escanaba, MI; KCCO-TV, Alexandria & KCCW-TV, Walker, MN. Owns & operates Midwest Cable & Satellite Inc., Minneapolis, MN.
Executives: W. T. Doar Jr., chmn.; James M. Rupp, pres. & chief exec. officer; Everett Klosterman, v.p. & chief financial officer; Bob McGann, v.p. & station mgr., WCCO-TV; Steve Goldstein, v.p. & gen. mgr., WCCO Radio; Rand Gottlieb, v.p. & gen. mgr., WLTE-FM; Bob Farrow, v.p. & gen. mgr., WFRV-TV/WJMN-TV; Kevin Cattoor, gen. mgr., Midwest Cable & Satellite Inc.
Represented (legal) by Rosenman & Colin (WCCO-TV); Koteen & Naftalin (WFRV-TV).
Represented (sales) by TeleRep Inc.

MIDWEST TELEVISION INC.

509 S. Neil St.
Champaign, IL 61820
Phone: 217-356-8333
Stations: WCIA(TV), Champaign, IL; WMBD-TV-AM & WKZW(FM), Peoria, IL; WCFN(TV), Springfield, IL; KFMB-TV-AM-FM, San Diego, CA.

Executives: August C. Meyer, chmn.; August C. Meyer Jr., pres.; Robert L. Myers, exec. v.p.; Jack B. Everette, exec. v.p. & treas.; Karen H. Meyer, v.p.-secy.; Guy F. Main, exec. v.p.; Paul Palmer, v.p.
Ownership: August C. Meyer Jr., 51.4%; August C. Meyer, 23.17%; Estate of Clara R. Meyer, 25.42%.
Represented (legal) by Covington & Burling.
Represented (engineering) by A. D. Ring & Associates; Hammett & Edison Inc.
Represented (sales) by Petry Television Inc.

ML MEDIA PARTNERS

55 Old Post Rd.
No. 2
Greenwich, CT 06830
Stations: WREX-TV, Rockford, IL; KATC(TV) Lafayette, LA; WQAL(FM) Cleveland, OH; WIRE & WXTZ(FM), Indianapolis, IN; WEJZ(FM) Jacksonville, FL; KBEZ(FM) Tulsa, OK; WEBE(FM) Westport, CT; KORG(AM) & KEZY(FM), Anaheim, CA.
Ownership: Elton Rule, I. Martin Pompadur & Merrill Lynch & Co., public ltd. partnership.
Note: See also Television Station Partners.

MORMON CHURCH

See Bonneville International Corp.

MORRIS NETWORK INC.

Box 4328
Macon, GA 31213
Phone: 912-745-4141
Owns WMG(TV), Macon, GA; WOHN(TV), Dothan, AL; WVGA(TV), Valdosta, GA; KARK-TV, Little Rock, AR. For other interests, see Newspaper Ownership of TV Stations.
Executive: Dean Hinson, pres.
Ownership: Charles H. Morris, Alden M. Maier.
Represented (legal) by Kenkel, Barnard & Edmundson; Fletcher, Heald & Hildreth.
Represented (sales) by Katz Television; Seltel Inc.

MT COMMUNICATIONS INC.

300 Peabody St.
Nashville, TN 37210
Phone: 615-256-3030
Fax: 615-244-7442; 617-244-3921
Stations: WMKW-TV, Memphis, TN; WCAY-TV, Nashville, TN; is buying WETO(TV), Greenville, TN.
Executive: Michael P. Thompson, pres., 100%.

MULTIMEDIA BROADCASTING CO. (Div. of Multimedia Inc.)

140 W. Ninth St.
Cincinnati, OH 45202
Phone: 513-352-5000
Fax: 513-352-5025
Stations: KSDK(TV), St. Louis, MO; WMAZ-TV, Macon, GA; WBIR-TV, Knoxville, TN; WLWT(TV), Cincinnati, OH; WFBC-AM-FM, Greenville, SC; WMAZ(AM) & WAYS(FM), Macon, GA; KEEL & KITT(FM), Shreveport, LA; WEZW(FM), Wauwatosa, WI.
Multimedia Inc. Executives: Wilson C. Wearn, chmn.; Walter E. Bartlett, pres. & chief exec. officer; William Mabane, v.p. & pres., Multimedia Newspaper Co.; Elizabeth Mills, v.p., corporate communications; Alfred F. Burgess, secy.; Thelma M. Anderson, asst. secy.; Robert Hamby, treas. & chief financial officer; Thomas L. Magaha, controller; Peter Lund, senior v.p. & pres., Multimedia Entertainment; Donald D. Sbarra, senior v.p. & pres., Multimedia Cablevision Co.

Multimedia Bcstg. Executives: James T. Lynagh, senior v.p. & pres., radio; Greg Anderson, exec. v.p., radio operations; James M. Hart, v.p.; Anthony H. Kiernan, v.p.; William L. Bolster, v.p.; Don McGouirk, v.p.; James C. McLendon, v.p.; Rich Washer, v.p.; William Garrison, v.p., engineering; Læann Lewis, v.p. For newspaper interests see Newspaper Ownership of TV Stations. Multimedia is a multiple cable system operator.
Represented (legal) by Dow, Lohnes & Albertson.
Represented (sales) by Katz Television.

MORGAN MURPHY STATIONS

7025 Raymond Rd.
Madison, WI 53719
Phone: 608-271-4321
Fax: 608-271-1709
Evening Telegram Co. owns WISC-TV, Madison, WI; KXLY-TV-AM-FM, Spokane, WA; KTHI-TV, Fargo-Grand Forks, ND; Apple Valley Bcstg. Inc. which operates KAPP(TV), Yakima, WA & satellite KVEW, Kennewick, WA. For newspaper interests, see Evening Telegram Newspapers in Newspaper Ownership of TV Stations.
Executive: Elizabeth Murphy Burns, pres.
Represented (legal) by Brown, Finn & Nietert, Chartered.
Represented (engineering) by Jules Cohen & Associates.
Represented (sales) by Harrington, Righter & Parsons Inc.

NARRAGANSETT TELEVISION L.P.

50 Kennedy Plaza
Providence, RI 02903
Stations: WPRI-TV, Providence, RI; WTKR-TV, Norfolk, VA. Narragansett Radio L.P. is licensee of WYNK-AM-FM, Baton Rouge, LA; KEZO-AM-FM, Omaha, NE; KAYI-FM, Muskegon, OK.
Ownership: Narragansett Capital Assoc. Gregory P. Bamber, Arthur D. Little, Robert D. Manchester, Jonathan M. Nelson & Roger A. Vandenberg, gen. partners.

NATIONAL BROADCASTING CO. INC.

30 Rockefeller Plaza
New York, NY 10112
Phone: 212-664-4444
Washington Office:
1825 K St. NW 20006
Phone: 202-885-4015
Stations: WNBC-TV, New York, NY; WRC-TV, Washington, DC; WMAQ-TV, Chicago, IL; WKYC-TV, Cleveland, OH; KNBC-TV, Los Angeles, CA; KCNC-TV, Denver, CO; WTVJ(TV), Miami, FL.
Executives: John Welch, chmn.; Robert Wright, pres. & chief exec. officer.
Ownership: General Electric Co.

NATIONWIDE COMMUNICATIONS INC.

One Nationwide Plaza
Columbus, OH 43216
Phone: 614-249-7676
Fax: 614-249-6995
Stations: WATE-TV, Knoxville, TN; WXEX-TV, Richmond-Petersburg, VA; WBAY-TV, Green Bay, WI; KITN(TV), Minneapolis, MN; WNCI(FM), Columbus, OH; WGAR-AM-FM, Cleveland, OH; WPOC(FM), Baltimore, MD; WKZL(FM), Winston-Salem, NC; WBWJ-AM-FM, Orlando, FL; KLUC-AM-FM, Las Vegas, NV; KNST & KRQQ(FM), Tucson, AZ; KWSS(FM), Gilroy-San Jose, CA; KZAP(FM), Sacramento, CA; KZZP-AM-FM, Mesa, AZ; KISW(FM), Seattle-Tacoma, WA.

Executives: Steve Berger, pres.; Benjamin McKeel, v.p., television; Mickey Franko, v.p., radio; Willard Hoyt, v.p. & treas.; Don Watkins, v.p., engineering; Patricia L. Glassburn, asst. treas.
 Ownership: Nationwide Mutual Insurance Co. Represented (legal) by Fletcher, Heald & Hildreth.
 Represented (engineering) by Cohen, Druppel & Everist, P.C.

NEW LIFE EVANGELISTIC CENTER INC.

1411 Locust St.
 St. Louis, MO 63103
 Phone: 314-436-2424
 Stations: KNLK(TV), St. Louis, MO; KNLJ(TV), Jefferson City, MO.
 Ownership: Non-profit corp. Rev. Larry Rice, pres.; Rev. Ray Redlich, v.p.; Rev. Ken Klingerman, secy.-treas.

NEWS PRESS & GAZETTE CO.

825 Edmond St.
 Box 29
 St. Joseph, MO 64502
 Phone: 816-271-8500
 Fax: 816-271-8695
 Stations: WSAV-TV, Savannah, GA; WJTV, Jackson, MS; KSFY-TV, Sioux Falls, KABY-TV, Aberdeen & KPRY-TV, Pierre, SD; WHLT(TV), Hattiesburg, MS; WECT(TV), Wilmington, NC; KOLD-TV, Tucson, AZ. Also publishes St. Joseph News-Press/Gazette & is a multiple cable system operator.

Executives: Henry H. Bradley, chmn., v.p.-treas. & publisher; David R. Bradley Jr., pres. & editor; Elizabeth L. Neel, secy.
 Ownership: David R. Bradley Jr., Henry H. Bradley.
 Represented (legal) by Dow, Lohnes & Albertson.
 Represented (sales) by Katz Television (KSFY-TV, KPRY-TV, KABY-TV & WECT); Petry Television (WJTV, WHLT & WSAV-TV).

THE NEW YORK TIMES CO.

229 West 43rd St.
 New York, NY 10036
 Phone: 212-556-1234
 Stations: WREG-TV, Memphis, TN; KFSS-TV, Fort Smith, AR; WHNT-TV, Huntsville, AL; WQAD-TV, Moline, IL; WNEP-TV, Scranton, PA; WQXR-AM-FM, New York, NY.
 Executives: Arthur Ochs Sulzberger, chmn.; Walter E. Mattson, pres.; David L. Gohram, sr. v.p.; Benjamin Handelman, sr. v.p.; John D. Pomfret, sr. v.p.; Michael E. Ryan, sr. v.p.; Guy T. Garrett, v.p.; Solomon B. Watson IV, secy.; Denise K. Fletcher, treas.; Frank R. Gatti, controller; David K. MacDonald, v.p. & dir., cable group; John R. Harrison, v.p. & pres., regional newspaper group; William T. Kerr, v.p. & pres., magazine group; Frank Roberts, pres., bcstg. group. For other holdings, see listings under Newspaper Ownership of TV Stations; Book & Periodical Publishing Firms with TV Station Ownership.

Represented (legal) by Koteen & Naftalin.
 Represented (engineering) by Jules Cohen & Associates.
 Represented (sales) by Katz Television.

NORTHWEST TELEVISION INC.

Box 1313
 Eugene, OR 97440
 Phone: 503-342-4961
 Fax: 503-342-4961
 Stations: KVAL-TV, Eugene, OR; KCBY-TV, Coos Bay, OR; KBCI-TV, Boise, ID; 50% of KPIC(TV), Roseburg, OR.

Ownership: The Donald E. Tykeson Trust, 50.98%; Robert P. Booth, 15.20%; Harry S. Coleman, trustee, 7.7%; James W. Putney, 6.21%; Robert B. & Richard A. Booth, 7.65%.
 Represented (legal) by Dow, Lohnes & Albertson.
 Represented (engineering) by A. D. Ring & Associates; McClanathan & Associates.
 Represented (sales) by Katz Television; Art Moore Inc.

OUTLET COMMUNICATIONS INC.

111 Dorrance St.
 Providence, RI 02903
 Phone: 401-276-6200
 Fax: 401-276-6216
 Owns WJAR(TV), Providence, RI; WCMH-TV, Columbus, OH; WATL(TV), Atlanta, GA; WXIN(TV), Indianapolis, IN; WTOP(AM) & WASH(FM), Washington, DC. Note: Sale of WXIN, WATL, WTOP & WASH pends.
 Executives: David E. Henderson, chmn.-pres. & chief exec. officer; Felix Oziemblewski, v.p. & chief financial officer; Solomon M. Yas, v.p., human resources; Gerald Scher, v.p., gen. counsel & secy.; Gerald T. Plemmons, v.p., engineering; Steve J. Caminis, v.p., TV news; John D. Sawhill, v.p. & gen. mgr., WJAR; Garland R. Robinson, v.p. & gen. mgr., WCMH-TV; John A. Serrao, v.p. & gen. mgr., WATL; Joseph A. Young, v.p. & gen. mgr., WXIN; Michael L. Douglass, v.p. & gen. mgr., WTOP.

Ownership: David E. Henderson, pres., 2.7%; E. Burke Ross Jr., 2.1%; Raymond G. Chambers, 9.6%; William E. Simon, 6.4%; Frank E. Walsh Jr., 5.6%; Frank E. Richardson III, 3.3%; others with less than 1% each.
 Represented (legal) by Coffey, McGovern & Noel.
 Represented (sales) by Katz Television.

PALMER COMMUNICATIONS INC.

1801 Grand Ave.
 Des Moines, IA 50308
 Phone: 515-242-3627
 Fax: 515-242-3799
 Stations: WHO-TV-AM & KLYF(FM), Des Moines; KWQC-TV, Davenport, IA; KTVY(TV), Oklahoma City, OK; WNOG, Naples & WCVU(FM), Fort Myers, FL; WXXN(AM) & WTNT(FM), Tallahassee, FL. Note: Sale of KWQC-TV pends. Palmer is a multiple cable system operator.
 Executives: William J. Ryan, pres. & chief exec. officer; Robert G. Engelhardt, exec. v.p. & secy.; M. Wayne Wisehart, v.p.-treas. & chief finance officer; Mike Giudicessi, v.p. & gen. counsel; Vic Landau, corporate engineer.

Ownership: D. D. Palmer Trust.
 Represented (legal) by Dow, Lohnes & Albertson.
 Represented (sales) by Blair Television.

PAPPAS TELECASTING COMPANIES

500 S. Chinowth Rd.
 Visalia, CA 93277
 Phone: 209-733-7800
 Fax: 209-627-5363
 Stations: KMPH(TV), Visalia-Fresno, CA; WHNS(TV), Asheville, NC-Greenville-Spartanburg, SC; KPTM(TV), Omaha, NE; CP for WHST(TV), Greenwood, SC.

Executives: Harry J. Pappas, pres. & chief exec. officer; LeBon G. Abercrombie, senior exec. v.p. & gen. mgr., KMPH(TV); Dennis J. Davis, senior exec. v.p. & chief financial officer; Joseph A. Shaffer, v.p. & gen. mgr., WHNS(TV); Jim McKernan, station mgr., KPTM(TV); Robert E. Denton, v.p., property management; Dale P. Kelly, v.p. & dir. of engineering; Lise Markham, v.p. & gen. marketing mgr., KMPH; Ralph Brown, v.p. & gen. mgr., Pappas Teleproductions; Stella A. Pappas, secy.-treas.; Nancy Eiffert, traffic systems coordinator.
 Ownership: Harry J. Pappas.
 Represented (legal) by Fletcher, Heald & Hildreth; Bryan, Cave, McPheeters & McRoberts.
 Represented (engineering) by Cecil Lynch; Smith & Powstenko.
 Represented (sales) by TeleRep Inc.

PARK COMMUNICATIONS INC.

Box 550
 Terrace Hill
 Ithaca, NY 14850
 Phone: 607-272-9020
 Fax: 607-272-0054
 Owns WNCT-TV-AM-FM, Greenville, NC; WDEF-TV-AM-FM, Chattanooga, TN; WJHL-TV, Johnson City, TN; WTVR-TV-AM-FM, Richmond, VA; WSLS-TV, Roanoke, VA; WUTR(TV), Utica, NY; WBMG(TV), Birmingham, AL. Park also owns radios WNAX, Yankton, SD; WHEN & WRHP(FM), Syracuse, NY; WPAT-AM-FM, Paterson, NJ; KZOW(AM) & KJJO(FM), Eden Prairie, MN; KWJJ-AM-FM, Portland, OR; KEZX-AM-FM, Seattle, WA & KWLO & KFMW(FM), Waterloo, IA.
 Executives: Roy H. Park, chmn. & chief exec. officer; Wright M. Thomas, pres. & chief operating officer; Randel N. Stair, v.p., controller & asst. secy.; W. Randall Odil, v.p., television; William L. Fowler, v.p., radio.

General Managers: Edward Adams, WNCT-TV; Jack D. Dempsey, WJHL-TV; Rich Pegram, WTVR-TV; Paul Kennedy, WUTR; Eddie Anderson, WTVR-AM-FM; James DeSchepper, WSLS-TV; Hoyle Broome, WBMG(TV); Mark Keown, WDEF-TV; Rick Prusator, WNAX; John Enoch, WHEN/WRHP; Michael Kern, KWJJ-AM-FM; Kevin Lorange, KEZX-AM-FM; Jack Smith, KZOW & KJJO(FM); Scott Chermey, WNCT-AM-FM; M. Jones Fuquay, WDEF-AM-FM; Gene Hobicorn, WPAT-AM-FM; Don Morehead, KWLO & KFMW. For newspaper interests, see Newspaper Ownership of TV Stations.
 Represented (legal) by Wiley, Rein & Fielding.
 Represented (engineering) by A. D. Ring & Associates.
 Represented (sales) by Blair Television.

PEGASUS BROADCASTING

666 Dundee Rd.
 Suite 1901
 Northbrook, IL 60062
 Phone: 708-272-0233
 Fax: 708-272-9186
 Stations: KSCH-TV, Stockton-Sacramento, CA; WJBF(TV), Augusta, GA; WAPA-TV, San Juan, PR; KCAP(AM) & KZMT(FM), Helena, MT.
 Executives: Christopher J. Brennan, chmn.-pres. & chief exec. officer; James E. Nugent III, v.p. & secy.
 Represented (legal) by Fletcher, Heald & Hildreth.
 Represented (engineering) by John F. X. Browne & Associates Inc.
 Represented (sales) by Blair Television; Katz Television; Seitel Inc.

JOHN H. PHIPPS

Box 3048
 Tallahassee, FL 32315
 Phone: 904-893-6666
 Stations: WCTV(TV), Tallahassee, FL-Thomasville, GA; 49% of WPBF(TV), Tequesta, FL.
 Represented (sales) by Blair Television.

PIKES PEAK BROADCASTING CO.

Box 1457
 Colorado Springs, CO 80901
 Phone: 719-632-1515
 Stations: KRDO-TV-AM-FM, Colorado Springs-Pueblo; KUCT-TV, Grand Junction, CO.
 Executives: Harry W. Hoth Jr., pres.; Joan G. Hoth, v.p.-treas.; Patti Hoth Crouse, secy.
 Ownership: Harry W. Hoth Jr., 100%.
 Represented (legal) by Fletcher, Heald & Hildreth.
 Represented (sales) by Blair Television.

I. MARTIN POMPAOUR

See ML Media Partners & Television Station Partners.

POST-NEWSWEEK STATIONS INC.

1150 15th St. NW
 Washington, DC 20071
 Phone: 202-334-4600
 Stations: WDIV(TV), Detroit, MI; WJXT(TV), Jacksonville, FL; WPLG(TV), Miami, FL; WFSB(TV), Hartford, CT. Also owns Post-Newsweek Cable.
 Executives: G. William Ryan, pres. & chief exec. officer; Stephen Flanagan, v.p. engineering; Gordon King, exec. v.p. business affairs; L. Stanley Paige, v.p. legal affairs; James Snyder, v.p., news Catherine Nierle, v.p., business affairs Steve Wasserman, v.p. & gen. mgr., WJXT; Alan Frank, v.p. & gen. mgr. WDIV; John Garwood, v.p. & gen. mgr., WPLG; Christopher Rohrs, v.p. & gen. mgr., WFSB.
 Ownership: The Washington Post Co.
 Represented (legal) by Covington & Burling.
 Represented (sales) by Petry Television Inc.

PRECHT COMMUNICATIONS INC.

2029 Century Park East
 Suite 3230
 Los Angeles, CA 90067
 Phone: 213-552-6962
 Stations: KECI-TV, Missoula; KCFW-TV, Kailispell & KTVM, Butte, MT. Precht Television Associates, Robert H. Precht, pres., owns KIEM-TV, Eureka, CA.
 Executives: Robert H. Precht, pres.; Margaret Anne Ragsdale, v.p. & general manager, Montana stations; Marcy Levine, v.p. & gen. mgr., KIEM-TV.
 Represented (legal) by Cohn & Marks.
 Represented (sales) by Katz Television.

PRICE COMMUNICATIONS CORP.

45 Rockefeller Plaza
 New York, NY 10020
 Phone: 212-757-5600
 Stations: WZZM-TV, Grand Rapids, MI; WAPT(TV), Jackson, MS; KSNF(TV), Joplin, MO; KJAC-TV, Port Arthur-Beaumont, TX; KFDX-TV, Wichita Falls, TX; WSEE-TV, Erie, PA; WNAC-TV, Providence, RI; WOWO-AM-FM, Fort Wayne, IN; WPBG & WIRK(FM), West Palm Beach, FL; WWKB(AM) & WKSE(FM), Buffalo-Niagara Falls, NY; has interest in WNIC-AM-FM, Detroit, MI; WLAC-AM-FM, Nashville, TN; KIOI(FM), San Francisco, CA; KKO-AM-FM, Albuquerque, NM. Also owns Price Outdoor Media of Missouri Inc.; TLM Corp. and publishes National Law Journal & New York Law Journal.

Group Stations

Executives: Robert Price, pres.; Kim Meltzer, v.p., secy.-treas.; Alisa Diamond, asst. secy.; Susan Holden, controller.

Represented (legal) by Mullin, Rhyne, Emmons & Topel; Proskauer, Rose, Goetz & Mendelsohn.

Represented (sales) by Katz Television; MMT Sales Inc.

PROVIDENCE JOURNAL BROADCASTING CORP.

75 Fountain St.
Providence, RI 02902
Phone: 401-277-7151
Fax: 401-274-2076

Stations: KMSB-TV, Tucson-Nogales, AZ; KGSW-TV, Albuquerque, NM; WHAS-TV, Louisville, KY & WCNC-TV, Charlotte, NC. Also owns Colony Communications Inc., multiple cable system operator; MetroNet Inc., Providence, RI paging company; Providence Journal Cellular MGM Services, Raleigh, NC cellular telephone systems.

Executive: Jack C. Clifford, v.p., broadcasting.

Ownership: Providence Journal Co., 100%. PJC ownership: Stephen Hamblett, pres. & chief exec. officer; voting trust, 62.46%.

Represented (legal) by Dow, Lohnes & Albertson; Covington & Burling.

Represented (engineering) by A. D. Ring & Associates.

Represented (sales) by MMT Sales; TeleRep Inc.

PULITZER PUBLISHING CO.

One City Centre
Suite 2020
St. Louis, MO 63101
Phone: 314-231-5950
Fax: 314-231-0867

Stations: KOAT-TV, Albuquerque, NM; KETV, Omaha, NE; WGAL-TV, Lancaster, PA; WYFF-TV, Greenville, SC; WXII(TV), Winston-Salem, NC; WPTA(TV), Fort Wayne, IN; WLKY-TV, Louisville, KY; KWNM(TV), Silver City, NM; KTAR & KKL(TV), Phoenix, AZ. Note: Pulitzer is buying WDSU-TV, New Orleans, LA; selling WPTA, Fort Wayne, IN. For newspaper interests, see Newspaper Ownership of TV Stations.

Executives: Joseph Pulitzer Jr., chmn. of the board; Glenn A. Christopher, vice chmn.; Michael E. Pulitzer, pres.; Ronald H. Ridgway, senior v.p., finance; Ken J. Elkins, pres. & chief exec. officer, Pulitzer Broadcasting Co.

Ownership: Pulitzer Publishing Co.
Represented (legal) by Verner, Lipfert, Bernhard, McPherson & Hand.
Represented (sales) by Blair Television; Petry Television; Katz Television.

QUINCY BROADCASTING CO.

513 Hampshire St.
Box 80, Quincy, IL 62306
Phone: 217-228-6600
Fax: 217-228-6670

Quincy Newspapers Inc., publisher of Quincy Herald-Whig, owns 95% of WQEM-TV-AM-FM, Quincy, IL-Hannibal, MO; 100% of WSJV(TV), Elkhart-South Bend, IN; KTTC(TV), Rochester, MN; WVVA(TV), Bluefield, WV; New Jersey Herald, Newton, NJ.

Executives: Thomas A. Oakley, pres.; Ralph Oakley, v.p. & gen. mgr.; Brenda Wiskirchen, business mgr.; Brady Dreasler, TV operations mgr.; Jon Van Ness, local/regional sales mgr.; Ben Stewart, national sales mgr.; Leo Henning, radio station mgr.; Judy Groves, radio sales manager.

Ownership: Quincy Newspapers Inc.

Represented (legal) by Wilkinson, Barker, Knauer & Quinn.

Represented (engineering) by Lohnes & Culver.

Represented (sales) by Blair Television; Banner Radio.

RED RIVER BROADCAST CORP.

4015 9th Ave. SW
Fargo, ND 58103
Stations: KVRN(TV), Fargo, ND; KNRR(TV), Pembina, ND; KJRR(TV), Jamestown, ND; KBRR(TV), Thief River Falls, MN; LPTV stations in MN & ND.

Ownership: Curtis Squire Inc. CSI ownership: Myron Kunin, pres., 57%; James, Andrew, David & William Kunin, 43%.

Represented (legal) by Wilkinson, Barker, Knauer & Quinn; Phillips, Gross & Aaron (Minneapolis).

Represented (engineering) by A. D. Ring & Associates.

Represented (sales) by Blair Television.

REITEN TELEVISION

3425 S. Broadway
Minot, ND 58702
Phone: 701-852-2104
Fax: 701-838-9360

Stations: KXMC-TV, Minot; KXMB-TV, Bismarck; KXMA-TV, Dickinson; KXMD-TV, Williston; KCJB & KHHT(FM), Minot, all ND.

Executive: Chester Reiten, pres.
Ownership: David Reiten & family.
Represented (legal) by Fisher, Wayland, Cooper & Leader.

Represented (sales) by Katz Television.

RELIANCE GROUP INC.

See Telemundo Group Inc.

RENAISSANCE COMMUNICATIONS CORP.

630 Fifth Ave.
30th Floor, Suite 3007
New York, NY 10111
Phone: 212-977-3292
Fax: 212-977-3290

Stations: KTXL(TV), Sacramento-Stockton, CA; WTXX(TV), Waterbury, CT; WZLZ(TV), Miami, FL; WPGH-TV, Pittsburgh, PA. Ownership: Michael Finkelstein, pres., 10%; Warburg, Pincus Capital Co. L.P., 90%. WPC owns 70.2% of KDFI-TV, Dallas, TX.

Represented (legal) by Nixon, Hargrave, Devans & Doyle.

Represented (sales) by MMT Sales.

RETLAW ENTERPRISES INC.

Box 5455
Fresno, CA 93755
Phone: 209-222-2411
Fax: 209-221-6938

Stations: KJEO(TV), Fresno; KMST(TV), Monterey, CA; KIMA-TV, Yakima, WA; KEPR-TV, Pasco, WA; KLEW-TV, Lewiston, ID; KIDK(TV), Idaho Falls, ID.

Executives: Lillian B. Disney, co-chmn.; Sharon Disney Lund, co-chmn.; Diane Disney Miller, pres.; Joseph C. Drilling, v.p., broadcasting.

Ownership: Lillian B. Disney & Sharon Disney Lund, co-chmn., 30% each; Diane Disney Miller, pres., 24%; Diane Disney Miller, trustee for Christopher Miller & Joanne Miller Runeare, 16%.

Represented (legal) by Wiley, Rein & Fielding.

Represented (engineering) by Hammett & Edison Inc.

Represented (sales) by Katz Television.

WILLIAM S. REYNER JR.

See Smith Broadcasting Group Inc.

GERALD J. ROBINSON

2250 Seymour Ave.
Cincinnati, OH 45212
Owns 90% of WYZZ-TV, Bloomington, IL; 100% of WSMH(TV), Flint, MI; WMCC, Marion, IN.

SAINTE LTD.

Box 4159
Modesto, CA 95352-4159
Phone: 209-523-0777
Owns KCSO(TV), Modesto, CA; KREN-TV, Reno, NV; K07TA, LPTV, Santa Maria, CA; K09UF, LPTV, Morro Bay, CA; permittees of KBCT(TV), Paradise, CA & K22AV, LPTV, Westwood, CA.

Executives: Chester Smith & Naomi L. Smith, general partners.

Ownership: Chester & Naomi Smith, gen. partners, 54%; Sainte Network Corp., gen. partner, 1%; Enoch S. Christofferson, trustee, 18%; Lana M. Smith, 5%; Trude P. Davis, 5%; Bernard Hennings, 6%; Albert J. Chance & J. Wilmar Jensen, 5.5% each.

Represented (legal) by Fletcher, Heald & Hildreth.

Represented (engineering) by Cecil Lynch.

Represented (sales) by Univision.

SARKES TARZIAN INC.

See Tarzian.

SCHURZ COMMUNICATIONS INC.

225 W. Colfax Ave.
South Bend, IN 46626
Phone: 219-287-1001
Fax: 219-287-2257
Stations: WSBT-TV-AM & WNSN(FM), South Bend, IN; WOBJ(TV), Roanoke, VA; WAGT(TV), Augusta, GA; KYTV, Springfield, MO; has multiple cable holdings. For newspaper interests, see Newspaper Ownership of TV Stations.

Executives: Franklin D. Schurz Jr., pres.; James G. Young Jr., treas. & chief financial exec.; E. Berry Smith, senior v.p., bcstg. div.; Mary Schurz, secy.; Anne G. Strantz, asst. secy.-treas.

Represented (legal) by Hogan & Hartson; Brown, Finn & Niertert.

Represented (engineering) by David Steel & Associates; Moffet, Larson & Johnson, P.C.; Jules Cohen & Associates.

Represented (sales) by Katz Television; Harrington, Righter & Parsons Inc.; Blair Television.

SCI TELEVISION INC.

Stations: WJBK-TV, Detroit, MI; WJW-TV, Cleveland, OH; WAGA-TV, Atlanta, GA; WITI-TV, Milwaukee, WI; WSBK-TV, Boston, MA & KNSD(TV), San Diego, CA.
Ownership: Gillett Holdings Inc., 55%; KKR, 45%. See also listing for Gillett Holdings Inc.

SCRIPPS HOWARD BROADCASTING CO.

1100 Central Trust Tower
Cincinnati, OH 45202
Phone: 513-977-3777
Fax: 513-621-0071
Stations: WEWS(TV), Cleveland; WCPO-TV, Cincinnati, OH; WPTV, West Palm Beach, FL; WMC-TV-AM-FM, Memphis, TN; KJRH(TV), Tulsa, OK; KSHB-TV, Kansas City, MO; KNXV-TV, Phoenix, AZ; WXYZ-TV, Detroit, MI; WFTS(TV), Tampa, FL; WBSB(FM), Baltimore, MD; KUPL-AM-FM, Portland, OR.

Executives: Jack R. Howard, chmn. (200 Park Ave., New York, NY 10166); Richard J. Janssen, pres. & chief exec. officer; Al Schottelkotte, sr. v.p.; William J. Brooks, v.p.; Clint Pace, v.p., sales; F. Ben Hevel, v.p.; Warren P. Happel, v.p., engineering; Bob J. Worrmington, v.p.; James H. Knight, v.p.; Ron Klayman, v.p.; Stuart B. Powell, v.p.; D. J. Castellini, secy.-treas.; Terry Schroeder, v.p., administration; Kenneth W. Lowe, v.p.; Thomas C. Griesdom, v.p.; Frank Gardner, v.p.; James F. Major, v.p.; James P. Fox, v.p.; Donald W. Meyers, v.p.; Ed Hardy, v.p.
Represented (legal) by Baker & Hostetler.
Represented (sales) by Blair Television; Katz Television; Banner Radio.

SEAWAY COMMUNICATIONS INC.

Box 858
Rhineland, WI 54501
Phone: 715-369-4700
Stations: WJFW-TV, Rhineland-Wausau, WI; WVII-TV, Bangor, ME.
Executives: Dr. James Buckner, chmn.; Dr. Henry Wiggins, vice chmn.

Ownership: Dr. James L. Buckner, chmn., 2%; Dr. Henry Wiggins Jr., vice chmn., 5%; John W. Swain, pres., 9.6%; Herbert Harris, secy., 1.1%; Kharmalow Beard Jr., treas., 1.9%; Marion D. Earles, 4.6%; Dr. Roger M. Berkeley, 3.6%, others, none with as much as 3%.

Represented (legal) by Mullin, Rhyne, Emmons & Topel.
Represented (sales) by Settel Inc.

SHAMROCK BROADCASTING INC.

4444 Lakeside Dr.
Burbank, CA 91505
Phone: 818-845-4444
Fax: 818-845-9718
Stations: WTVQ-TV, Lexington, KY; KTAB-TV, Abilene, TX; KOOV(TV), Waco, TX; KUDL(FM), Kansas City, KS; WFOX(FM), Gainesville (Atlanta), GA; KMG(CF), Dallas, TX; KABL-AM-FM, Oakland-San Francisco, CA; KXKL-AM-FM, Denver, CO; WCXI & WWWW(FM), Detroit, MI; KXRX(FM), Seattle, WA; WWSW-AM-FM, Pittsburgh, PA; WHB(AM), Kansas City, MO; KZFX-FM, Lake Jackson (Houston), TX & KMLE-FM, Phoenix, AZ.

Executives: Roy E. Disney, chmn.; Stanley P. Gold, vice chmn.; Bill Clark, pres. & chief exec. officer; James R. Mixon, exec. v.p. & chief operating officer; Karen K. Merrell, v.p., administration.

Ownership: Roy E. Disney family.
Represented (legal) by Leventhal, Senter & Lerman.


Represented (engineering) by Hammett & Edison Inc.

SILVER KING BROADCASTING

1529 U.S. 19 S
Clearwater, FL 33546
Stations: WHSH(TV), Marlborough, MA; WHSE(TV), Newark, NJ; WHSI(TV), Smithtown, NY; KHSC(TV), Ontario, CA; WEHS(TV), Aurora, IL; WHSW(TV), Baltimore, MD; WHSP(TV), Vineland, NJ; WQHS(TV), Cleveland, OH; KHSN(TV), Alvin, TX; KHSX(TV), Irving, TX; WBHS(TV), Tampa, FL & WYHS(TV), Hollywood, FL; WHSL(TV) Atlanta, GA.
Executives: Roy M. Speer, chmn.; Lowell W. Paxson, pres.; Joseph A. Connolly, v.p.-treas.; Richard Wexler, v.p. & dir. of sales; Nando DiFilippo Jr., gen. counsel; Ron Craig, dir., engineering; Patrick J. Devlin, pres. & chief exec. officer, HSN Communications.
Ownership: Home Shopping Network, 100%. HSN ownership: Roy M. Speer, chmn., 9.9%; Lowell W. Paxson, pres., 39.5%; remainder publicly held.

Managers Programmers Engineers Financial wizards

...have one thing in common.



It's been around so long most people take it for granted. But all 23,705 of them refer to it over 241,000 times on average each month! Where else can the people you want to sell your products or services get the names and numbers and data that are so important to decision-makers and influencers?

If your advertising program is suffering from a weak budget, maybe you should be in the 'bible of the business'...the **Television & Cable Factbook**. A single ad in this important industry resource is a 'year-round campaign' that will continue to showcase your message.

Remember, the **Television & Cable**

Factbook is not a 'shelf item'. It's used monthly, weekly, daily, even hourly by mostly upper-level and mid-level managers. It's used *regularly* more than twice as often as Broadcasting's *Yearbook*. And for television and cable needs, there's less waste circulation.

If you want them to *buy*...you'd better *sell* them...in the **Television & Cable Factbook**. Contact Gene Edwards, Advertising Director, for space reservations and rates. Our media kit will tell you even more about us. The time to plan for next year is now!



Television & Cable Factbook

2115 Ward Court, NW • Washington, DC 20037 • 202-872-9200

Group Stations

DONALD M. SIMMONS

See Howard Green Group.

SJL BROADCAST MANAGEMENT CORP.

633 Picacho Lane
Montecito, CA 93108
Phone: 805-969-9278
Fax: 805-969-2399

Mailing address:
Box 2557
Billings, MT 59103
Phone: 406-252-9144
Fax: 406-252-9144

Stations: KTVQ(TV), Billings; WKFT(TV), Fayetteville, NC; WSTM-TV, Syracuse, NY; KSNQ(TV), Garden City, KSNC(TV), Great Bend, KSNT(TV), Topeka & KSNW(TV), Wichita, KS; KSNK(TV), McCook, NE; Oberlin, KS; WJRT-TV, Flint, MI.

Executives: George D. Lilly, pres.-treas.-dir.; David McCurdy, v.p.-secy.; Weldon B. Paulsen, v.p.; Pamela D. Heilman, asst. secy.

Ownership: George D. Lilly.

Represented (legal) by Hogan & Hartson; Latham & Watkins.

Represented (sales) by Blair Television; Harrington, Righter & Parsons Inc.; Katz Television; MMT Sales.

SMITH BROADCASTING GROUP INC.

211 Townsend
Birmingham, MI 48009
Phone: 313-642-2208

Florida office:
3839 4th St. N
Suite 420

St. Petersburg 33703.
Phone: 813-821-7900.

Stations: KEYT-TV, Santa Barbara, CA; WETM-TV, Elmira, NY; WATM-TV, Altoona, PA; WHTM-TV, Harrisburg, PA; WWCP-TV, Johnstown, PA; KBSD-TV, Ensign, KBSL-TV, Goodland, KBSH-TV, Hays & KWCH-TV, Wichita, KS.

Executives: Robert N. Smith, pres.-treas.; David Fitz, exec. v.p.; William S. Reyner Jr., v.p.-secy.

Ownership: Robert N. Smith, William S. Reyner Jr., David Fitz & venture capital investment group.

Represented (legal) by Hogan & Hartson.
Represented (engineering) by Jules Cohen & Associates.

Represented (sales) by Katz Television; Harrington, Righter & Parsons Inc.

WILLIAM B. SMULLIN

See California-Oregon Broadcasting Co.

SOUTHWEST MULTIMEDIA CORP.

6100 Corporate Dr.
Suite 500

Houston, TX 77036
Phone: 713-988-3939

Stations: KVEO(TV), Brownsville, TX; KPEJ(TV), Odessa, TX; KMSS-TV, Shreveport, LA; 80% of KWKT(TV), Waco, TX.
Executives: Billy B. Goldberg, chmn.; Arthur R. Hook, pres.; Hazel Arnold, v.p.-secy.-treas.

Ownership: Billy B. Goldberg, chmn., 81.72%; Robert Dudley, 12.86%; Sheldon Weisfeld, 3.20%; Diane Levy, 1.35%; 13 others with less than 1% each. See listing for Robert Dudley.

Represented (legal) by Wilner & Scheiner.
Represented (engineering) by Andrus & Associates.

Represented (sales) by MMT Sales; Settel Inc.

SPARTAN RADIOCASTING INC.

Box 1717
Spartanburg, SC 29304
Phone: 803-576-7777
Fax: 803-587-4480

Stations: WSPA-TV-AM-FM, Greenville-Spartanburg, SC-Asheville, NC; KIMT(TV), Mason City, IA; WBTW(TV), Florence, SC; WTWA(AM) & WTHO(FM), Thomson, GA.

Executives: Walter J. Brown, chmn. of the board & chief exec. officer; Nick Evans, pres.; Boyd Bunting, secy.-treas.

Ownership: Walter J. Brown, 58%; over 50 others.

Represented (legal) by Covington & Burling.
Represented (engineering) by Moffett, Larson & Johnson Inc.

Represented (sales) by Katz Television.

STAUFFER COMMUNICATIONS INC.

Box 119
Topeka, KS 66601
Phone: 913-272-3456

Stations: WIBW-TV-AM-FM, Topeka, KS; KCOY-TV, Santa Maria, CA; KMIZ(TV), Columbia, MO; KGWN-TV, Cheyenne, WY; KTVS(TV), Sterling, CO; KSTF(TV), Scottsbluff, NE; KGWC-TV, Casper, WY; KGWR-TV, Rock Springs, WY; KGWL-TV, Lander-Riverton, WY; KGFF(AM), Shawnee, OK; KGNC & KMLT(FM), Amarillo, TX. Stauffer also owns Kansas City Royals Radio Network, Kansas City, MO; Wildcat Sports Network, Kansas Agricultural Network, Kansas Information Network, Topeka, KS. For other interests, see Newspaper Ownership of TV Stations.

Executive: Jerry Holley, v.p., broadcasting.
Ownership: Stanley H. Stauffer, chmn.; John Stauffer, pres.

Represented (legal) by Dow, Lohnes & Albertson.

Represented (sales) by Blair Television; Katz Television; Katz Radio.

SUOBINK BROADCASTING

100 Australian Ave.
Suite 104
West Palm Beach, FL 33406

Stations: WCEE(TV), Mount Vernon, IL; WVRN-TV, Richmond VA; WAWA-TV, Rome, GA; WBIX(AM), Jacksonville, FL.
Principals: Robert W. Sudbrink, Marion Sudbrink.

Represented (legal) by Haley, Bader & Potts.
Represented (engineering) by Lawrence Behr & Associates.

Represented (sales) by Settel Inc.

LESTER SUMRALL EVANGELISTIC ASSOCIATION INC.

See Le Sea Broadcasting Co.

SUNBELT BROADCASTING CO.

Box 44169
Las Vegas, NV 89116
Phone: 702-642-3333
Fax: 702-399-0767

Mailing address:
1500 Foremaster Lane
Las Vegas 89101

Stations: KVBC(TV), Las Vegas, NV; KNMZ-TV, Santa Fe, NM; KYMA(TV), Yuma, AZ.
Note: Purchase of KCRL(TV), Reno, NV pending.

Ownership: James E. Rogers, pres., 49.97%; Janet F. Rogers, exec. v.p., secy. & gen. counsel, 12.53%; Rolla D. Cleaver, exec. v.p., 1.5%; Louis Wiener Jr., treas., 30%; Clark H. Tester, 5%; Gene R. Greenburg, 1%.

Represented (legal) by Dow, Lohnes & Albertson.

Represented (sales) by Blair Television (KVBC & KYMA); Independent TV Sales (KNMZ-TV).

TAFT BROADCASTING PARTNERS

600 Vine St.
Cincinnati, OH 45202
Phone: 513-241-8880

Stations: WGHP-TV, Greensboro-High Point, NC; WPHL-TV, Philadelphia, PA.

Executives: Dudley S. Taft, pres.; Randy Smith, exec. v.p.

Ownership: Taft Broadcasting Co., gen. partner, 34%; Randall E. Smith, gen. partner, 5%; Four Square Partners Ltd. Partnership; Katharine W. Taft & Harry W. Whittaker, co-trustees, David G. Taft Trust.
Represented (legal) by Koteen & Naftalin.
Represented (sales) by TeleRep Inc.

TAK COMMUNICATIONS INC.

1577 Spring Hill Rd.
Vienna, VA 22180
Phone: 703-827-6601

Stations: WQOW-TV, Eau Claire; WXOW-TV, La Crosse; KWOW-TV, Madison & WAOW-TV, Wausau, WI; KITV, Honolulu; KHVO(TV), Hilo & KMAU(TV), Wailuku, HI; WGRZ-TV, Buffalo, NY; WKIO(FM), Urbana, IL; WUSL(FM), Philadelphia, PA; WJQY(FM), Fort Lauderdale, FL.

Executives: Sharad Tak, chmn.-treas.; Thomas Hartman, pres.; Raiph W. Hardy Jr., secy.

Ownership: Sharad Tak, 100%.

Represented (legal) by Dow, Lohnes & Albertson.

Represented (sales) by Katz Television.

SARKES TARZIAN INC.

Box 62
Bloomington, IN 47402
Phone: 812-332-7251

Stations: WRCB-TV, Chattanooga, TN; KTVN(TV), Reno, NV; WGCL & WTTS(FM), Bloomington; WAJI(FM), Fort Wayne, IN; WKAQ-TV, San Juan, PR.

Executives: Thomas Tarzian, chmn. & chief exec. officer; Robert Davis, v.p., financial & accounting; Valerie Carney, senior v.p. & gen. counsel; Thomas Tolar, pres. & gen. mgr., WRCB-TV; Dennis Siewert, pres. & gen. mgr., KTVN; Geoffrey Vargo, pres. Radio Group & pres.-gen. mgr., WTTS & WGCL; Candace Wendling, pres. & gen. mgr., WAJI.

Ownership: Mary Tarzian, 30.08%; Thomas Tarzian, chmn., 56.83%; Patricia Tarzian, 10.26%; U. of LaVerne, 2.3%.

Represented (legal) by Cohn & Marks.
Represented (engineering) by Jules Cohen & Associates.

Represented (sales) by Katz Television.

TELEMUNDO GROUP

1740 Broadway
New York, NY 10019
Phone: 212-492-5500

Stations: WNJU(TV), New York-Newark; KVEA(TV), Corona-Los Angeles, CA; KSTS(TV), San Jose, CA; WSCV(TV), Fort Lauderdale-Miami, FL; KTMĐ(TV), Galveston-Houston, TX; WKAQ-TV, San Juan, PR.

Broadcasting executives: Donald G. Raider, exec. v.p. & chief operating officer; Gary McBride, senior v.p., mktg. & sales.

Ownership: Henry R. Silverman, chmn.-pres.; Lowell C. Freiberg, v.p.-treas.; Reliance Capital Group Ltd. Partnership, 100%. RCLP ownership: Reliance Group Holdings Inc., 100%. RGH ownership: Saul P. Steinberg, 43.7%; Robert M. Steinberg, 8.7%; Article III Residuary Trust, Julius Steinberg, 16.4%; remainder publicly held.

TELEVISION STATION PARTNERS L.P.

55 Old Post Rd.
No. 2, Greenwich, CT 06830
Phone: 203-662-0006
Fax: 203-869-6877

Stations: WEYI-TV, Saginaw, MI; WRDW-TV, Augusta, GA; WROC-TV, Rochester, NY; WTOV-TV, Steubenville, OH-Wheeling, WV.

Executives: I. Martin Pompadur, chief exec. officer; Ralph E. Becker, chief operating officer; James C. McCreary, chief financial officer. Note: Becker & Pompadur as general partners have interest in Toledo TV Investors which owns WNWQ-TV, Toledo, OH. Pompadur has interest in ML Media Partners which owns KATC(TV), Lafayette, LA & WREX-TV, Rockford, IL; is a multiple radio station & cable system owner.

Ownership: GP Station Partners, gen. partner. GP ownership: I. Martin Pompadur, gen. partner, 46.75%; Saluki Investors Corp., gen. partner, 23.143%; Eliot Stein Jr., gen. partner, 8.571%; 1345 Media Corp. & Rothschild Media Inc., 7.143% each; Bruce Maggin, gen. partner, 4.69%; Donald I. Richenthal, gen. partner, 1.56%; Herbert Paul & Estate of Louis Powell, gen. partners, 0.5% each. Saluki Investors Corp. ownership: Ralph E. Becker, pres., 100%.

Represented (legal) by Wiley, Rein & Fielding.

Represented (sales) by Petry Television.

TIMES MIRROR CO.

Times Mirror Square
Los Angeles, CA 90053
Phone: 213-237-3700

Stations: KDFW-TV, Dallas-Fort Worth, TX; KTBC-TV, Austin, TX; WVTM-TV, Birmingham, AL; KTVI(TV), St. Louis, MO; has multiple cable holdings. For other interests, see Newspaper Ownership of TV Stations.

Executive: Donald F. Wright, senior v.p.
Phone: 213-237-4400. Times Mirror Broadcasting, 780 Third Ave., New York, NY 10017. Phone: 212-418-9650. Carl V. Carey, pres.

Represented (legal) by Wilmer, Cutler & Pickering.

Represented (sales) by Harrington, Righter & Parsons Inc.

TRIBUNE BROADCASTING CO.

435 N. Michigan Ave.
No. 1900
Chicago, IL 60611

Phone: 312-222-3333
Washington office:
Suite 1000

1111 19th St. NW 20036

Stations: Through subsidiaries, owns and operates WPIX(TV) & WQCD(FM), New York; WGN-TV-AM, Chicago, IL; KWGN-TV, Denver, CO; WGNQ(TV), New Orleans, LA; WGNX(TV), Atlanta, GA; KTLA(TV), Los Angeles, CA; KGNR & KCTC(FM), Sacramento, CA. Also owns Tribune Entertainment Co.


Executives: James C. Dowdle, pres. & chief exec. officer; James L. Ellis, v.p., creative services; Marc Schacher, dir., program services; George L. Babick, dir., corporate development; Shaun Sheehan, v.p., Washington; Gerald Agema, v.p., operations & chief financial officer; William S. Murray, dir., information systems; Sheldon Cooper, pres. & chief exec., Tribune Entertainment. For other executives, see individual station listings. For other interests, see Newspaper Ownership of TV Stations.

Represented (legal) by Schnader, Harrison, Segal & Lewis.

Subscribe now . . .

to the authoritative weekly information service covering the latest developments in broadcasting, cable, consumer electronics and allied industries. . . .

Television Digest With Consumer Electronics



Television Digest has been keeping leading communications executives informed since 1945 and is published for all those decision-makers—like you—who have a big stake in the ever-changing broadcasting, cable and consumer electronics industries.

Television Digest goes beyond the scope of any other publication by bringing into sharp focus all the conflicting forces at work—broadcast, cable, home video, MDS, DBS, SMATV and others. It provides experienced, authoritative coverage. The Los Angeles Times recently referred to **Television Digest** as “a publication considered the bible of the TV industry.” Tack Nail, covering broadcasting, and Dave Lachenbruch, covering consumer electronics, are known and respected throughout the entire industry.

And each issue of **TVD** provides thorough coverage of government activities—the FCC, Capitol Hill, the White House. **Television Digest** also gives you the latest news on marketing strategies . . . programming ploys . . . personnel shifts . . . and current standings on the volatile revenue and ratings picture.

Television Digest regularly includes a host of industry surveys and statistics that cannot be found anywhere else. And because conventions, professional meetings and trade shows are of such vital importance to the communications industry, **TVD** provides complete pre- and post-meeting coverage of virtually every major professional meeting and trade show, whether in the U.S. or abroad.

Television Digest gives you the information you need, delivered in a fast-paced style and clear format that always respects your busy schedule. **TVD** is designed to be read quickly . . . to help you spend less time gathering information and more time using what you've found.

For subscription information, call collect: **202-872-9200.**

Group Stations

Represented (sales) by TeleRep Inc. (WPIX, WGN-TV, KWGN-TV, WGNO, KTLA); Petry Television Inc. (WGNX); Christal Co (WGN-AM).

TRINITY BROADCASTING NETWORK INC.

Box A

Santa Ana, CA 97211
Phone: 714-832-2950

Stations: KTBN-TV, Santa Ana-Los Angeles, CA; KPAZ-TV, Phoenix, AZ; WHFT(TV), Miami, FL; KTBO-TV, Oklahoma City, OK; WTBV-TV, Poughkeepsie, NY; WKOI(TV), Richmond, IN; KTBW-TV, Tacoma, WA; WDLI(TV), Canton, OH; KDTX-TV, Dallas, TX; KNAT(TV), Albuquerque, NM; WLXI-TV, Greensboro, NC; WCLJ(TV), Bloomington, IN; CP for KTDZ-TV, Ch. 24, Portland, OR; KGHO-AM-FM, Aberdeen, WA; approx. 49 low-power TV stations. Principals have interest in Community Educational Television, licensee of KLUJ, Ch. 44 ETV, Harlingen, TX; KITU, Ch. 34 ETV, Beaumont, TX; KETH, Ch. 14 ETV, Houston, TX; & have interest in KMLM(TV), Odessa, TX.

Executives: Paul F. Crouch, pres.; Norman G. Juggert, secy.-treas.

Represented (legal) by May & Dunne, Chartered.

TRI-STATE CHRISTIAN TV

Box 1010

Marion, IL 62959
Phone: 618-997-9333

Stations: WTCT(TV), Marion, IL; WAQP-TV, Saginaw, MI.

Executives: Garth Coonce, pres.; Julie Nolan, secy.; Christina M. Coonce, treas.; Victoria M. Clark, asst. secy.

Ownership: Non-profit corp.

Represented (legal) by May & Dunne, Chartered.

GUYON TURNER

See Craig Fox Group.

TVX BROADCAST GROUP

5501 Greenwich Rd.
Virginia Beach, VA 23462
Phone: 804-499-9800

Owens WFL-TV, Raleigh-Durham, NC; WNOL-TV, New Orleans, LA; WDCA-TV, Washington, DC; WTXF-TV, Philadelphia, PA; KTXA(TV), Fort Worth; KTXH(TV), Houston, TX; KRRT(TV), Kerrville-San Antonio, TX.

Executives: Aubrey E. Loving, chmn.; John A. Trinder, pres. & chief exec. officer; F. Gray Kiger, v.p., chief financial officer; James R. Seaman, v.p.

Ownership: John A. Trinder, pres., 5.9%; James R. Seaman, v.p., 0.21%; F. Gray Kiger Jr., v.p.-treas., 0.13%; Aubrey E. Loving Jr., secy., 7.4%; William E. Allaun Jr., asst. secy., 2.9%; Richard J. Davis, 3.9%; Herbert K. Baigel, 2.1%; Wedge Group, 16.1%. Note: Paramount Communications holds option to buy 79% of TVX. Represented (legal) by Kenkel, Barnard & Edmundson.

Represented (sales) by Seltel Inc.

UNITED COMMUNICATIONS CORP.

715 58th St.

Kenosha, WI 53141
Phone: 414-657-1000

Fax: 414-657-5101

Stations: KEYC-TV, Mankato, MN; WWNY-TV, Carthage-Watertown, NY. Publishes Kenosha (WI) News; Attleboro (MA) Sun-Chronicle.

Executives: Howard J. Brown, pres.; Eugene W. Schulte, senior v.p.-secy.

Ownership: Howard J. Brown, pres., 65%; Eugene W. Schulte, v.p.-secy.-treas., 6%; Roger O. Brown, 7.3%; Elizabeth K. Brown, 2.8%; 13 others.

Represented (legal) by Jones, Waldo, Holbrook & McDonough.

Represented (engineering) by Moffet, Larson & Johnson, P.C.

Represented (sales) by Katz Television.

UNITED TELEVISION INC.

8501 Wilshire Blvd.
Suite 340

Beverly Hills, CA 90211
Phone: 213-854-0426

Stations: KMSP-TV, Minneapolis-St. Paul, MN; KTVX(TV), Salt Lake City, UT; KMOL-TV, San Antonio, TX; KBHK-TV, San Francisco, CA; KUTP(TV), Phoenix, AZ.

Executives: Evan Thompson, pres. & chief operating officer; Garth Lindsey, exec. v.p. & chief financial officer; Tom Muir, treas. & controller; Laurey J. Barnett, v.p., dir. of programming. Note: Chris-Craft Industries (see listing) owns over 50% of United Television.

Represented (legal) by Hogan & Hartson.

UNIVISION HOLDINGS INC.

330 Madison Ave.
New York, NY 10017
Phone: 212-983-8500

Stations: KMEX-TV, Los Angeles, CA; KFTV, Hanford (Fresno), CA; KDTV(TV), San Francisco, CA; KWEX-TV, San Antonio, TX; KLUZ-TV, Albuquerque, NM; KUVN(TV), Garland, TX; WLTV, Miami, FL & WXTV, Paterson, NJ-New York, NY; low-power stations K30AK, Austin, TX; K48AM, Albuquerque, NM; translators K39AB, Bakersfield, CA; W47AD, Hartford, CT; W35AB, Philadelphia, PA; owns Univision Television Network. Note: Hallmark Cards, majority owner, owns KTVW-TV, Phoenix, AZ.

Executives: Irvine O. Hockaday Jr., chmn.; William Grimes, pres.; Charles W. Koester, exec. v.p.-treas.; Robert J. Druten, exec. v.p.; Judith Whittaker, v.p.; Andrew Goldman, v.p., business affairs; George Blank, v.p., finance.

Ownership: Hallmark Cards, 75%; First Chicago Venture Capital, 25%.

Represented (legal) by Wiley, Rein & Fielding.

Represented (engineering) by Jules Cohen & Associates.

Represented (sales) by Univision.

VIACOM BROADCASTING INC.

1211 Ave. of the Americas
New York, NY 10036

Phone: 212-575-5175

Owens or through affiliates operates WVIT(TV), New Britain-Hartford-New Haven, CT; KSLA-TV, Shreveport, LA; WNYT(TV), Albany, NY; KMOV(TV), St. Louis, MO; WHEC-TV, Rochester, NY; WLIT(FM), Chicago, IL; WMZQ-AM-FM, Arlington, VA-Washington, DC; WLTW(FM), New York, NY; KIKK-AM-FM, Pasadena-Houston, TX; KBSG(FM), Tacoma, WA; WLTJ(FM), Detroit, MI.

Executives: Henry S. Schleiff, chmn. & chief exec. officer, Bcstg. & Entertainment Groups & senior v.p., Viacom International Inc.; Francis Brady, pres., Viacom TV Group & sr. v.p., Viacom Broadcast Group; William Figenshu, pres., Viacom Radio; Harry Slaton, v.p., human resources; Michael Keslo, v.p., finance. V.P.s & Gen. Mgrs.: Al Bova, WVIT; Alan Cartwright, KSLA-TV; Donald D. Perry, WNYT; Arnold Klinsky, WHEC-TV; Michael Murphy, WLAK; Paul Wilensky, WMZQ-AM-FM; George Wolfson, WLTW; Terry Wood, WLIT; Craig Magee, KIKK-AM-FM. Viacom Broadcasting is a subsidiary of Viacom International Inc. which is a program producer, syndicator & a multiple cable system operator.

Ownership: National Amusements Inc., 83%. NAI ownership: Sumner M. Redstone, pres., 66%; Ira Korff, v.p.; Jerome Magner, treas.; Shari Elin Redstone Trust & Brent Dale Redstone Trust, 16.6%.

Represented (sales) by TeleRep Inc. (TV); Katz, Crystal & Torbet (radio).

WABASH VALLEY BROADCASTING CORP.

9100 Keystone Crossing
Suite 725
Indianapolis, IN 46240
Phone: 317-844-7484

Stations: WTHI-TV, Terre Haute, IN; WFTX(TV), Cape Coral, FL; WOGX(TV), Ocala-Gainesville, FL; WTH(AM) & WTH-FM, Terre Haute, IN. Also owns Network Indiana & Agri-Business Network, radio networks; Telx Entertainment, video production & syndication.

Ownership: George Christopher Duffy, pres.; John Newcomb, exec. v.p.; Mary H. George, v.p.; Gloria Novatney, secy.; Jack R. Snyder, asst. secy.; Mary F. Hulman, 42.2%; Merchants National Bank of Indianapolis & Jack R. Snyder, co-trustees for Anton Hulman Jr., 40.6%; Jack R. Snyder & Merchants National Bank as co-trustees for Grace Hulman Descendants Trust, 17.2%.

Represented (legal) by Dow, Lohnes & Albertson.

WATERMAN BROADCASTING CORP.

Box 7578

Fort Myers, FL 33901
Phone: 813-939-2020
Fax: 813-936-7771

Stations: WBBH-TV, Fort Myers, FL; WVIR-TV, Charlottesville, VA; KTSA & KTFM(FM), San Antonio, TX.

Ownership: Bernard E. Waterman, pres., 90%; Edith B. Waterman, secy.-treas., 10%.

Represented (legal) by Cohn & Marks.

Represented (engineering) by Cohen, Dippell & Everist, P.C.

Represented (sales) by Katz Television; Banner Radio.

WASHINGTON POST CO.

See Post-Newsweek Stations.

WBNS-TV INC.

Box 1010
Columbus, OH 43216
Phone: 614-460-3700

Owens WBNS-AM-FM-TV, Columbus, OH. WBNS-TV Inc. is owned by Dispatch Printing Co., publisher of Columbus Dispatch, John F. Wolfe, pres. & publisher. The Dispatch Printing Co. also owns WTHR(TV), Indianapolis, IN.

WBNS-TV executive: Gene D'Angelo, pres. Represented (legal) by Crowell & Moring. Represented (engineering) by David Steel & Associates.

Represented (sales) by Blair Television.

WEIGEL BROADCASTING CO.

141 W. Jackson Blvd.
Chicago, IL 60604
Phone: 312-663-0260
Fax: 312-663-0585

COMMUNICATIONS DAILY

The *daily* executive information service of telecommunications.

For information, call (202) 872-9200.

Stations: WCIU-TV, Chicago, IL; WDJT-TV, Milwaukee, WI.
 Ownership: Howard Shapiro, pres., 67.56%; James V. Pellegrino, secy.

WESTINGHOUSE BROADCASTING

See Group W.

IAN N. WHEELER

See Family Group Ltd.

MEL WHEELER INC.

1710 Westminster St.

Suite 7

Denton, TX 76205

Phone: 817-566-1652

Stations: WSIL-TV, Harrisburg, IL; KPOB-TV, Poplar Bluff, MO; KRCG(TV), Jefferson City, MO; WSLC & WSLQ(FM), Roanoke, VA.

Ownership: Mel Wheeler, pres., 61% Clark Wheeler, v.p., 13%; Leonard Wheeler, v.p., 13%; Stephen Wheeler, v.p., 13%.

Represented (legal) by Pepper & Corazzini.

Represented (sales) by MMT Sales, Katz Television.

WILLIAMS COMMUNICATIONS

See Great Trails Broadcasting Corp.

RALPH C. WILSON JR.

Box 36

San Jose, CA 95109

Phone: 408-298-3636

Stations: KICU-TV, San Jose, CA; KCIT(TV), Amarillo, TX; WEVV(TV), Evansville, IN.

Executives: Ralph C. Wilson Jr., chmn.; William R. Hirshey, pres.

Represented (legal) by Leventhal, Senter & Lerman.

Represented (sales) by MMT Marketing (WEVV & KCIT); Blair Television (KICU-TV).

W. RUSSELL WITHERS JR.

Box 1508

Mount Vernon, IL 62864

Phone: 618-242-3500

Fax: 618-242-4444

Stations: KREX-TV, Grand Junction; KREY-TV, Montrose; KREG-TV, Glenwood Springs & KREZ-TV, Durango, CO; WDTV, Clarksburg-Weston, WV; KAPE & KGMO(FM), Cape Girardeau, MO; KOKX-AM-FM, Keokuk, IA; WMIX-AM-FM, Mount Vernon, IL.

Represented (legal) by Gardner, Carton & Douglas.

Represented (engineering) by Silliman & Silliman.

Represented (sales) by Katz Television.

CHARLES WOODS

Box 1089

Dothan, AL 36302

Phone: 205-792-3195

Owens WTVY(TV) & WTVY-FM, Dothan; WTVW(TV), Evansville, IN; KARD(TV), West Monroe, LA; KLBK-TV, Lubbock, TX; KDEB-TV, Springfield, MO; WACV(AM), Montgomery, AL; KESE(FM), Amarillo, TX; KJBZ(FM), Laredo, TX. Woods also has LPTV holdings.

Executive: Charles Woods, pres.-treas.

Represented (legal) by Kenkel, Barnard & Edmundson.

Represented (engineering) by Cohen, Dippell & Everist, P.C.

Represented (sales) by Settel Inc.

WOOSTER REPUBLICAN PRINTING CO.

202 E. Liberty St.

Wooster, OH 44691

MDM Broadcasting stations: KFBB-TV, Great Falls, MT; KULR-TV, Billings, MT; KAAL(TV), Austin, MN; KTWO-TV, Casper & KKTU(TV), Cheyenne, WY. Wooster stations: WWST(AM) & WQKT(FM), Wooster, OH; WRAD & WRIQ(FM), Roanoke, VA; WTBO & WKGO(FM), Cumberland, MD; WMMZ(FM), Ocala, FL. Also owns cable television systems & newspaper publishing companies.

Ownership: Albert E. Dix, pres.; Robert C. Dix Jr., v.p.-secy. & MDM pres.; Gordon C. Dix II, v.p.-treas.; R. Victor Dix & David E. Dix, v.p.s, 20% each.

Represented (legal) by Baker & Hostetler.

Represented (engineering) by Hammett & Edison Inc.

Represented (sales) by Katz Television; Blair Television.

WTNJ INC.

720 E. Capitol Dr.

Milwaukee, WI 53201

Phone: 414-332-9611

Fax: 414-223-5255

Stations: WTMJ-TV-AM & WKTI(FM), Milwaukee; WSYM-TV, Lansing, MI; KTNV(TV), Las Vegas, NV; WSAU & WIFC(FM), Wausau, WI.

Executive: Steven Smith, pres.

Ownership: The Journal Co., 100%.

Represented (legal) by Hogan & Hartson; Crowell & Moring.

Represented (engineering) by Hammett & Edison Inc.

Represented (sales) by MMT Sales Inc.; Petry Television; The Christal Co.

WTWV INC.

Box 350

Tupelo, MS 38801

Phone: 601-842-7620

Owens WTVB(TV), Tupelo; WTVX(TV), Fort Pierce-Vero Beach, FL; holds CP for Ch. 4, Flagstaff, AZ.

Ownership: Frank K. Spain, 35%; Margaret H. Spain, 35% Letha M. Spain, 20%; Perrin Purvis, 10%.

Represented (legal) by Haley, Bader & Potts.

Represented (sales) by Katz Television.

YOUNG BROADCASTING INC.

Three East 54th St.

New York, NY 10022

Phone: 212-688-5100

Fax: 212-758-5090

Stations: WLNS-TV, Lansing, MI; WKBT(TV), La Crosse, WI; KLFY-TV, Lafayette, LA; WTVQ(TV), Rockford, IL; WKRN-TV, Nashville, TN; WTEN(TV), Albany, NY; WCDC(TV), Adams, MA.

Ownership: Vincent Young, chmn., 33.33%; Adam Young, treas., 66.67%.

Represented (legal) by Wiley, Rein & Fielding.

Represented (sales) by Adam Young Inc.

Newspaper Ownership of Television Stations

Including interlocking ownerships, in whole or part.

ADAMS COMMUNICATIONS

Publishes the Orange Coast Daily Pilot, Costa Mesa, CA; The Macomb Daily, Mount Clemens, MI; The Daily Tribune, Royal Oak, MI. For broadcasting interests, see Group Ownership of TV Stations.

ALLBRITTON COMMUNICATIONS CO.

Westfield News Advertiser Inc., an Allbritton holding co. publishes the Westfield Evening News, MA; Wallace Pennysaver, Westfield, MA. For broadcasting interests, see Group Ownership of TV Stations.

Represented (legal) by Hogan & Hartson.

BATON ROUGE ADOVOCATE AND STATE-TIMES

WBRZ(TV), Baton Rouge; KRGV-TV, Westlaco, TX.

BERGEN EVENING RECORD

Macromedia Inc. which owns the Bergen Record also owns Gateway Communications Inc., licensee of WBNG-TV, Binghamton, NY; WTAJ-TV, Altoona, PA; WLYH-TV, Lancaster-Lebanon, PA; WOVK-TV, Huntington, WV; News Tribune, Woodbridge, NJ. See also Gateway Communications Inc. under Group Ownership of TV Stations.

Represented (legal) by Ballard, Spahr, Andrews & Ingersoll (Philadelphia).

BLOAE COMMUNICATIONS INC.

Publishes Monterey Peninsula Herald, CA; Toledo Blade, OH; Pittsburgh Post-Gazette, PA. Owns WLFJ-TV, Lafayette, IN; WLIO(TV), Lima, OH; WDRB-TV, Louisville, KY; KTRV(TV), Nampa, ID. Blade Communications is a multiple cable system operator.

CAPITAL CITIES/ABC INC.

Publishes the following daily newspapers: The Kansas City Star/Times, Kansas City, MO; The Oakland Press, Pontiac, MI; News-Democrat, Belleville, IL; The Times Leader, Wilkes-Barre, PA; Fort Worth Star-Telegram, Fort Worth, TX; Albany Democrat-Herald, Albany, OR; The Daily Tidings, Ashland, OR; St. Louis Daily Record, St. Louis, MO; St. Louis Countian, St. Louis, MO. Weekly newspapers are published in 6 states: 13 in CT; 17 in MA; 5 in IL; 3 in RI & 2 in MI. Also distributes 15 shopping guides in 6 states. Also owns Fairchild Publications which publishes business papers (see Book & Periodical Publishing Firms with TV Station Ownership). For broadcasting interests, see Group Ownership of TV Stations.

CEDAR RAPIDS GAZETTE

KCRG-TV-AM, Cedar Rapids-Waterloo, IA.

COLUMBUS COMMERCIAL DISPATCH

Publisher Birney Imes Jr. and family own WCBI-TV-AM, Columbus, MS.

For other interests, see Birney Imes in Group Ownership of TV Stations.

COLUMBUS DISPATCH

WBNS-TV, Columbus, OH; WTHR (TV), Indianapolis, IN.

COX ENTERPRISES INC.

Publishes Mesa Tribune, Tempe Daily News Tribune, The Yuma Daily Sun, Chandler Arizona, AZ; The Daily Sentinel, Grand Junction, CO; Palm Beach Daily News, The Palm Beach Post, West Palm Beach, FL; The Atlanta Journal; The Atlanta Constitution, GA; Dayton Daily News, Springfield News-Sun, OH; Austin American-Statesman, The Longview News-Journal, The Lufkin Daily News, The Daily Sentinel (Macgdoches), The Orange Leader, Port Arthur News, Waco Tribune-Herald, TX. Also publishes 10 weeklies & Palm Beach Life Magazine, FL. For Cox Bcstg. Div., see Group Ownership of TV Stations.

Represented (legal) by Dow, Lohnes & Albertson.

Washington Bureau: Suite 10000, 2000 Pennsylvania Ave. NW 20006. Phone: 202-331-0900. Andrew J. Glass, bureau chief.

DALLAS MORNING NEWS

Wholly owned subsidiary of A. H. Belo Corp. which also owns WFAA-TV, Dallas; KHOU-TV, Houston, TX; KOTV(TV), Tulsa, OK; KXTV(TV), Sacramento, CA; WVEC-TV, Hampton-Norfolk, VA & Dallas-Fort Worth Suburban Newspapers, publisher of 7 community newspapers. Also publishes biennially Texas Almanac.

DIX COMMUNICATIONS

Wooster Republican Printing Co., a subsidiary, publishes Frankfort State Journal, KY; Alliance Revue, Ashland Time-Gazette, Cambridge Jeffersonian, Defiance Crescent-News, Ravenna Kent Record-Courier, Wooster Daily Record, OH & 18 weeklies. For broadcast holdings, see Wooster Republican Printing Co. in Group Ownership of TV Stations.

DONREY MEDIA GROUP

Publishes dailies Fort Smith Southwest Times Record, Northwest Arkansas Morning News (Rogers), Springdale News, AR; Chico Enterprise-Record, Lompoc Record, Ontario Daily Report, Pomona Progress Bulletin, Red Bluff Daily News, Redlands Daily Facts, Ukiah Daily Journal, Vallejo Times-Herald, Woodland/Davis Daily Democrat, CA; Hawaii Tribune-Herald (Hilo), West Hawaii Today (Kailua-Kona), HI; Washington Times-Herald, IN; Clinton Herald, Oskaloosa Herald, IA; Glasgow Daily Times, KY; Picayune Item, MS; Moberly Monitor-Index, MO; Nevada Appeal (Carson City), Ely Daily Times, Las Vegas Review-Journal, NV; Alamogordo Daily News, NM; Minot Daily News, ND; Altus Times, Bartlesville Examiner-Enterprise, Blackwell Journal-Tribune, Chickasha Daily Express, Durant Daily Democrat, Frederick Daily Leader, Guthrie Daily Leader, Guyton Daily Herald, Henryetta Daily Free-Lance, Holdenville Daily News, Norman Transcript, Okmulgee Daily Times, Pauls Valley Daily Democrat, Pawhuska Journal-Capital, Wewoka Daily Times, OK; Columbia Daily Herald, TN; Athen's Daily Review, Borger News-Herald, Cleburne Times-Review, Gainesville Daily Register, Jacksonville Daily Progress, Kilgore News

Herald, Sherman Democrat, Sweetwater Reporter, Weatherford Democrat, TX; Aberdeen Daily World, Auburn Daily Globe News, Kent Daily News Journal, Renton Daily Record Chronicle, WA. Donrey owns KOLO-TV, Reno, NV. Donrey also has cable TV systems in AR, CA & OK, 50% interest in Kilgore, TX cable system & 12 outdoor advertising companies.

EVENING POST PUBLISHING CO.

134 Columbus St.

Charleston, SC 29403-4800

Publishes Charleston News & Courier, Charleston Evening Post, The Kingstree News, The Georgetown Times, Alken Standard, SC; Buenos Aires Herald, Buenos Aires, Argentina. Owns KOAA-TV, Pueblo-Colorado Springs, CO; KIVI(TV), Nampa, ID; KPAX-TV, Missoula; KXLF-TV, Butte & KRTV, Great Falls, MT.

FARGO FORUM

WDAY-TV-AM-FM, Fargo; WDAZ-TV, Devils Lake-Grand Forks; KBMY(TV), Bismarck; KMCY(TV) Minot, ND; KMMJ(AM), Grand Island, NE. Also publishes West Central Daily Tribune, Willmar, MN & weeklies Detroit Lakes Tribune, MN; Park Rapids Enterprise, MN.

Represented (legal) by Marmet & McCombs, P. C.

FREEDOM NEWSPAPERS INC.

Box 19549

Irvine, CA 92713

Phone: 714-553-9292

Fax: 714-474-7675

Publishes Orange County Register, Anaheim Bulletin, La Habra-Brea Star-Progress, Marysville-Yuba City Appeal-Democrat, Porterville Recorder, Turlock Journal, Victorville Daily Press, CA; Colorado Springs Gazette-Telegraph, CO; Fort Pierce News Tribune, Fort Walton Beach Northwest Florida Daily News, Panama City News-Herald, FL; Crawfordville Journal-Review, Seymour Tribune, IN; Greenville Delta Democrat-Times, MS; Columbus Telegram, NE; Clovis News Journal, NM; Burlington Times-News, Gastonia Gazette, Jacksonville News, Kinston Daily Free Press, New Bern Sun-Journal, NC; Bucyrus Telegraph-Forum, Lima News, OH; Huron Daily Plainsman, SD; Brownsville Herald, Harlingen Valley Morning Star, McAllen Monitor, Odessa American, Pampa News, TX. Owns WLNE(TV), Providence, RI-New Bedford, MA; KTVL(TV), Medford, OR; WTVC(TV), Chattanooga, TN; KFDM-TV, Beaumont-Port Arthur, TX; WRGB(TV), Schenectady-Albany-Troy, NY.

GANNETT NEWSPAPERS

1100 Wilson Blvd.

Arlington, VA 22209

USA Today; Tucson Citizen, AZ; Arkansas Gazette, Little Rock, AR; Marin Independent Journal, Indio Daily News, Palm Springs Desert Sun, Salinas Californian, San Bernardino County Sun, Stockton Record, Visalia Times-Delta, CA; Fort Collins Coloradoan, CO; Norwich Bulletin, CT; Wilmington Morning News and Evening Journal, DE; Florida Today, Fort

Myers News-Press, Pensacola News-Journal, FL; The Times, Gainesville, GA; Agana Pacific Daily News, GU; Honolulu Star-Bulletin, HI; The Idaho Statesman, Boise, ID; Danville Commercial News, Rockford Register Star, IL; Lafayette Journal and Courier, Marion Chronicle-Tribune, Richmond Palladium-Item, IN; The Des Moines Register, Iowa City Press-Citizen, IA; The Coffeyville Journal, KS; Louisville Courier-Journal & Times, KY; Monroe News-Star, The Times, Shreveport, LA; Battle Creek Enquirer, Detroit News, Lansing State Journal, Port Huron Times Herald, Sturgis Journal, MI; St. Cloud Times, MN; Jackson Daily News, Hattiesburg American, Jackson Clarion-Ledger, MS; Springfield News-Leader, MO; Fremont Tribune, NE; The Reno Gazette-Journal, NV; Bridgewater Courier-News, Camden Courier-Post, Vineland Times Journal, NJ; The New Mexican, Santa Fe, NM; Press and Sun-Bulletin, Binghamton; Elmira Star-Gazette, Ithaca Journal, The Daily Times, Mamaroneck; The Daily Argus, Mount Vernon; The Standard Star, New Rochelle; Niagara Gazette, Niagara Falls; West Nyack-Rockland Journal-News, Ossining Citizen Register, Peekskill Star, Port Chester Daily Item, Poughkeepsie Journal, Democrat and Chronicle/Times Union, Rochester; The Saratogian, Saratoga Springs; The Daily News, Tarrytown; The Daily Press and The Observer-Dispatch, Utica; The Reporter Dispatch, White Plains; The Herald Statesman, Yonkers, NY; Chillicothe Gazette, Cincinnati Enquirer, Marietta Times, Fremont News-Messenger, Port Clinton News-Herald, OH; Muskogee Daily Phoenix and Times-Democrat, OK; Statesman-Journal, Salem, OR; Chambersburg Public Opinion, The Reporter, Lansdale; Valley News Dispatch, Tarentum, PA; Sioux Falls Argus-Leader, SD; Jackson Sun, Nashville Tennessean, TN; El Paso Times, TX; The Burlington Free Press, VT; Virgin Islands Daily News, St. Thomas, VI; Bellingham Herald, The Olympian, WA; Huntington Herald-Dispatch, WV; Green Bay Press-Gazette, Wausau Daily Herald, WI; 35 weekly or semi-weekly publications in CT, FL, GA, IA, MS, NJ, NY, PA & VA. For Gannett stations, see Group Ownership of TV Stations.

GUY GANNETT PUBLISHING CO.

Publishes Portland Press-Herald, Evening Express, Maine Sunday Telegram, Augusta Kennebec Journal and Central Maine Sentinel, ME. For Guy Gannett stations, see Group Ownership of TV Stations.

Represented (legal) by Dow, Lohnes & Albertson.

GRAY COMMUNICATIONS SYSTEMS INC.

Publishes The Albany Herald, GA; owns WALB-TV, Albany, GA; WJHG-TV, Panama City, FL & KTVE(TV), El Dorado, AR-Monroe, LA.

HARTE-HANKS COMMUNICATIONS INC.

Publishes Daily Transcript, Dedham, MA;

The News-Tribune, Waltham, MA; Middlesex News, Framingham, MA; Anderson Independent-Mail, SC; Abilene Reporter-News, Corpus Christi Caller-Times, Lewisville Daily Leader, Plano Star-Courier, San Angelo Standard-Times, Wichita Falls Times Record-News, TX; weekly publications in MA & TX. Owns KENS-TV, San Antonio, TX.

Represented (legal) by Arnold & Porter.

HEARST NEWSPAPERS

Publishes San Francisco Examiner and Sunday Examiner & Chronicle, CA; Clearwater Sun, FL; Edwardsville Intelligencer, IL; Huron Daily Tribune, Midland Daily News, MI; Albany Times-Union and Knickerbocker News, NY; Beaumont Enterprise, Houston Chronicle, Laredo Morning Times, Midland Reporter-Telegram, Plainview Daily Herald, San Antonio Light, TX; Seattle Post-Intelligencer, WA; Puck—The Comic Weekly (newspaper supplement); Hearst Feature Service. For Hearst Stations which operate independently, see Group Ownership of TV Stations.

HICKORY RECORD

WHKY-TV, Hickory, NC.

THE HOME NEWS COMPANY

Publishes New Brunswick Home News, NJ & newspapers in CT. Owns WEVU(TV), Naples-Fort-Myers, FL; WINE & WRK(FM), Brookfield, CT; WKPT-TV-AM & WTFM(FM), Kingsport-Johnson City, TN-Bristol, VA; KWG(AM), Stockton, CA & KYBB(FM), Tracy, CA; KYD(FM), Santa Barbara, CA; KAQQ & KISC(FM), Spokane, WA.

IDAHO FALLS POST REGISTER

KIFI-TV, Idaho Falls, ID.

JOHNSTOWN TRIBUNE-DEMOCRAT

Johnstown Tribune Publishing Co. owns WJAC Inc., operator of WJAC-TV-AM-FM, Johnstown, PA.

LANDMARK COMMUNICATIONS INC.

Publishes Greensboro News and Record, NC; The Virginian-Pilot and The Ledger-Star, Norfolk, VA; Roanoke Times & World News, VA. Landmark's Special Publications division publishes free distribution leisure activity newsprint magazines in Jacksonville, FL; New Orleans, LA; Greensboro, NC; Richmond, VA; Virginia Beach, VA. Landmark Community Newspapers Inc., a wholly-owned subsidiary, publishes five community dailies, three tri-weeklies, eight semi-weeklies, eighteen weeklies, ten specialty publications, twenty-three shoppers. Owns 49.9% of Capital-Gazette Communications Inc. which publishes daily Annapolis Capital, Baltimore Magazine,

Washingtonian Magazine and non-daily newspapers in Maryland. WTAR/WLTY Inc., a subsidiary, is licensee of WTAR & WLTY(FM), Norfolk, VA. KLAS Inc., a subsidiary, is licensee of KLAS-TV, Las Vegas, NV. KNTV Inc., a subsidiary, is licensee of KNTV, San Jose, CA. The Weather Channel, Atlanta, GA, is a wholly-owned cable programming subsidiary. Owns 80% of Environmental Satellite Data Inc., weather computer systems; Executive Productivity Systems Inc., computer product & software distributors.

Represented (legal) by Hogan & Hartson.

LEE ENTERPRISES INC.

Publishes Carbondale Southern Illinoisian, Decatur Herald & Review, Kewanee Star-Courier, IL; Davenport Quad-City Times, Mason City Globe-Gazette, Muscatine Journal, Ottumwa Courier, IA; Winona Daily News, MN; Lincoln Star, NE; The Bismarck Tribune, ND; La Crosse Tribune, Madison Wisconsin State Journal, Racine Journal-Times, WI; Billings Gazette, Butte Montana Standard, Helena Independent Record, Missoula Missoulian, MT; Corvallis Gazette-Times, OR; The Bettendorf News (weekly), IA; NewsLife, Geneseo, IL; Farm & Ranch Guide, Bismarck, ND (semi-monthly). Lee Enterprises Stations: WSAZ-TV, Huntington, WV; KGMB(TV), Honolulu, HI; KGMD-TV, Hilo, HI; KGMV-TV, Wailuku, HI; KOIN-TV, Portland, OR; KGUN(TV), Tucson, AZ; KMTV, Omaha, NE.

MEDIA GENERAL INC.

Owns Tampa Tribune, FL; Richmond Times-Dispatch & News Leader, VA; Winston-Salem Journal, Twin City Sentinel & Journal Sentinel, NC; interest in Paterson News & Union City Dispatch, NJ. For Media General stations, see Group Ownership of TV Stations.

MILWAUKEE JOURNAL

The Journal Co. owns WTMJ Inc., licensee of WTMJ-TV-AM & WTKI(FM); KTNV(TV), Las Vegas, NV; WSYM-TV, Lansing, MI; WSAU(AM) & WIFC(FM), Wausau, WI; publishes The Milwaukee Journal and Sentinel.

MORRIS NEWSPAPER CORP.

Box 8167
Savannah, GA 31412
Morning Press, Vista, Manteca Bulletin, Newhall Signal, Sun Litho, Van Nuys, CA; De Land Sun News, Jacksonville Journal, Florida Times Union, FL; Statesboro Herald, The Webworks, Atlanta, Coastal Courier, Hinesville, Savannah Penny-Savers, GA; Great Bend Tribune, KS; Camden Chronicle, Florence News & Shopper, SC; Franklin Review-Appeal, Southern Stan-

dard, McMinnville, Murfreesboro Daily News-Journal, TN. Morris Network owns WMGT(TV), Macon, GA; WVGA(TV), Valdosta, GA; WDHN(TV), Dothan, AL; KARK-TV, Little Rock, AR; WDJZ(AM), Bridgeport, CT.

Executives: Charles H. Morris, pres., Morris Newspaper Corp.; Dean Hinson, pres., Morris Network Inc., broadcast subsidiary.

MULTIMEDIA NEWSPAPERS

Alabama Journal & Advertiser, Montgomery, AL; Baxter Bulletin, Mountain Home, AR; Winter Haven News-Chief, FL; Moultrie Observer, GA; Asheville Citizen & Times, NC; Gallipolis Daily Tribune, Pomeroy Daily Sentinel & Sunday Times-Sentinel, OH; Greenville News & Piedmont, SC; Clarksville Leaf Chronicle, TN; Staunton Daily News-Leader & Staunton News-Leader, VA; Point Pleasant Register, WV; 40 non-daily newspapers. For Multimedia bcstg. interests, see Group Ownership of TV Stations.

Represented (legal) by Wyche, Burgess, Freeman & Parham, P.A.

NEWS AMERICA PUBLISHING INC.

1211 Ave. of the Americas
New York, NY 10036
Publishes Boston Herald, MA; San Antonio Express-News, TX. For broadcasting interests, see Fox Television Station Group in Group Ownership of TV Stations.

NEWS PRESS & GAZETTE CO.

Publishes St. Joseph News-Press/Gazette, MO; owns WSAV-TV, Savannah, GA; WJTV, Jackson, MS; WHLT(TV), Hattiesburg, MS, KOLD-TV, Tucson, AZ; WECT(TV), Wilmington, NC; KSFY-TV, Sioux Falls; KABY-TV, Aberdeen & KPRY-TV, Pierre, SD. Owns cable systems in St. Joseph, Savannah & Macon, MO.
Represented (legal) by Dow, Lohnes & Albertson.

THE NEW YORK TIMES CO.

Owns The New York Times; Florence Times, Gadsden Times, Tuscaloosa News, AL; Santa Rosa Press Democrat, Santa Barbara News-Press, CA; Avon Park Sun, Fernandina Beach News-Leader, Gainesville Sun, Lake City Reporter, Lakeland Ledger, Leesburg Commercial, Marco Island Eagle, Ocala Star-Banner, Palatka Daily News, Sarasota Herald-Tribune, Sebring News, FL; Harlan Daily Enterprise, Madisonville Messenger, Middleboro News, KY; Houma Daily Courier, Opelousas Daily World, Thibodaux Daily Comet, LA; York County Coast Star, ME; Booneville Banner-Independent, Corinth Daily Corinthian, MS; Lenoir News-Topic, Lexington Dispatch, Hendersonville Times-News, Wilmington Star-News, NC; Spar-

tanburg Herald Journal, SC; Dyersburg State Gazette, New Tazewell Claiborne Progress, TN. Also has controlling interest in Gwinnett Daily News, Forsyth County News & The Winder News, GA; owns WREG-TV, Memphis TN; KFSM-TV, Fort Smith, AR; WHNT-TV, Huntsville, AL; WQAD-TV, Moline, IL; WNEP-TV, Scranton, PA; WOXR-AM-FM, New York, NY.

OKLAHOMA PUBLISHING CO.

Publishes The Daily Oklahoman and Sunday Oklahoman; owns Gaylord Bcstg., WKY(AM), Oklahoma City; KTVT, Fort Worth-Dallas, TX; KHTV, Houston, TX; WYTV, Milwaukee, WI; KSTW(TV), Seattle-Tacoma, WA; WUAB(TV), Lorain-Cleveland, OH; WSM-AM-FM, Nashville, TN; Nashville Network.

PADUCAH SUN

Same ownership as WPSD-TV, Paducah, KY.

PARK COMMUNICATIONS INC.

Publishes the following daily newspapers: Courier News, Blytheville, AR; The Daily World, Helena, AR; The Daily Sun-Journal & Springhill Sun, Brooksville, FL; The Daily Sun, Warner Robins, GA; South Idaho Press, Burley, ID; Macomb Daily Journal, IL; The Evening News, Jeffersonville, IN; The Pilot-News, Plymouth, IN; The News Gazette, Winchester, IN; The Evening Sentinel, Shenandoah, IA; The Common-wealth-Journal, Somerset, KY; Coldwater Daily Reporter, MI; The Pioneer, Bemidji, MN; Nebraska City News-Press, NE; Register-Star, Hudson, NY; Union-Sun & Journal, Lockport, NY; The Courier Observer, Massena, NY; The Journal-Register, Medina, NY; The Evening Sun, Norwich, NY; The Journal, Ogdensburg, NY; Citizen News-Record, Aberdeen, NC; Bladen Daily Journal, Elizabethtown, NC; The Sampson Independent, Clinton, NC; The Concord Tribune, NC; Eden Daily News, NC; The Daily Independent, Kannapolis, NC; The Robesonian, Lumberton, NC; The McDowell News, Marion, NC; The News Herald, Morganton, NC; The Observer-News Enterprise, Newton, NC; The Richmond County Daily Journal, Rockingham, NC; Statesville Record & Landmark, NC; Devils Lake Daily Journal, ND; Daily Ledger, Broken Arrow, OK; News-Capital & Democrat, McAlester, OK; Sapulpa Daily Herald, OK; The Wayne Independent, Honesdale, PA; Lewisburg Daily Journal, PA; The Milton Standard, PA; The Journal Messenger, Manassas, VA; The News-Virginian, Waynesboro, VA. Park also publishes 34 weekly newspapers; 52 controlled distribution weekly shoppers & 4 controlled distribution monthly shoppers. For other interests, see Park Communications under Group Ownership of TV Stations.

AUDIO WEEK

...THE concise, accurate, trustworthy WEEKLY publication devoted to the dynamic world of AUDIO—home hi-fi systems and components, personal portables, car audio and mobile electronics, custom installations, blank tape and Compact Disc software, and on and on...Audio Week covers it all!

For information, call our Circulation Department collect: 202-872-9200.

Newspaper Interests

PRICE COMMUNICATIONS CORP.

45 Rockefeller Plaza
New York, NY 10020
Phone: 212-757-5600
Publishes New York Law Journal and National Law Journal. For Price Communications bcstg. interests, see Group Ownership of TV Stations.

PROVIDENCE JOURNAL CO.

Publishes Providence Journal, RI; owns WHAS-TV, Louisville, KY; KMSB-TV, Tucson-Nogales, AZ; KGSW-TV, Albuquerque, NM; WCNC-TV, Charlotte, NC; Colony Communications Inc., cable group owner; MetroNet Inc., Providence, RI paging company; Providence Journal Cellular MGM Services, Raleigh, NC cellular telephone systems.

Represented (legal) by Dow, Lohnes & Albertson; Covington & Burling.

PULITZER PUBLISHING CO.

The Arizona Daily Star, Tucson, AZ; St. Louis Post-Dispatch, MO; Southtown Economist, Chicago, IL; The Daily Calumet, Chicago, IL; Lerner Newspapers in Chicago. For bcstg. interests, see Group Ownership of TV Stations.

QUINCY NEWSPAPERS INC.

Publishes Quincy Herald-Whig, IL; owns 95% of WGEM-TV-AM-FM, Quincy, IL. Quincy also owns WSJV(TV), South Bend-Elkhart, IN; KTTC(TV), Rochester, MN; WVVA(TV), Bluefield, WV; New Jersey Herald, Newton, NJ.

SALT LAKE CITY DESERET NEWS

Owned by Deseret Management Corp., a wholly-owned subsidiary of the Corporation of the President of the Church of Jesus Christ of Latter-day Saints. Deseret Management Corp. also owns 100% of Bonneville International Corp., see listing in Group Ownership of TV Stations.

SAN FRANCISCO CHRONICLE

KRON-TV, San Francisco; WOWT(TV), Omaha, NE; KLBV(TV), Colby, KAKE-TV,

Wichita & KUPK-TV, Garden City, KS; Worcester Telegram & Evening Gazette, Worcester, MA; Bloomington Pantagraph, IL; owns Western Communications cable systems.

SCHURZ COMMUNICATIONS INC.

Brawley News, El Centro, Imperial Valley Press, CA; Bedford Times-Mail, Bloomington, Herald-Telephone and Herald Times, South Bend Tribune, IN; Oanville Advocate-Messenger, KY; Hagerstown Herald and Mail, MD. Schurz Communications owns WSBT-TV-AM & WNSN(FM), South Bend, IN; WDBJ(TV), Roanoke, VA; WAGT(TV), Augusta, GA; KYTV, Springfield, MO; is a multiple cable system operator.

SCRIPPS HOWARD

Scripps Howard Newspapers and Scripps Howard Broadcasting Co., have a common parent company, The E. W. Scripps Co. Scripps Howard Newspapers are: Birmingham Post-Herald, AL; Redding Record-Searchlight, San Luis Obispo Telegram-Tribune, Thousand Oaks News-Chronicle, Tulare Advance-Register, Ventura County Star-Free Press, Watsonville Register-Pajaronian, CA; Rocky Mountain News, Denver, CO; Naples Daily News, Stuart News, FL; Evansville Courier, IN; Kentucky Post, Covington, KY; Albuquerque Tribune, NM; Cincinnati Post, OH; Pittsburgh Press, PA; Knoxville News-Sentinel, Memphis Commercial Appeal, TN; El Paso Herald-Post, TX; Bremerton Sun, WA; San Juan Star, PR; 9 weekly newspapers in CA & FL. Publishes the World Almanac. For bcstg. interests, see Group Ownership of TV Stations.

SEATON GROUP

Publishes Hastings Tribune, NE. Owns 51.45% of KHAS-TV, and publishes Manhattan Mercury-Chronicle, Winfield Courier, KS; Alliance Times-Herald, NE; Lead Call, Deadwood Pioneer-Times, SD; Sheridan Press, WY. Also controls KHAS(AM);

KGGF, Coffeyville; KMAN & KMKF(FM), Manhattan, KS; KFYO(AM), Lubbock, TX.

SPOKANE CHRONICLE

KHQ-TV-AM-FM, Spokane, WA.

THE STANDARD CORP.

Publishes Ogden Standard Examiner; owns 80% of KUTV, Salt Lake City, UT. The Standard Corp. is owned by the Hatch family.

STAUFFER COMMUNICATIONS INC.

Glenwood Post, Glenwood Springs, CO; Haines Herald & Ridge Shopper, Kissimmee Osceola Advertiser, North Lakeland Shopper, South Lakeland Shopper, Winter Haven Shopper, Bartow Shopper, Lake Wales Shopper, Lake Wales Daily Highlander, FL; Topeka Capital-Journal, Arkansas City Traveler, Newton Kansan, Pittsburg Morning Sun, Dodge City Globe, KS; Hillsdale Daily News, Holland Sentinel, MI; Brainerd Daily Dispatch, MN; Blue Springs Examiner, Hannibal Courier-Post, Independence Examiner, MO; Beatrice Daily Sun, Grand Island Independent, York News-Times, NE; Ardmore Daily Ardmoreite, Shawnee News-Star, OK; Brookings Register, Yankton Press & Dakotan, SD; Knoxville West Side Story, Oak Ridge Oak Ridger, TN; Cappers tabloid (weekly), circulated principally in 7 states; Grit Publishing Co., Williamsport, PA. For other interests, see Group Ownership of TV Stations.

TEMPLE TELEGRAM

Mrs. Frank W. Mayborn, owner of Temple Telegram, TX, is also principal owner of KCEN-TV, Temple-Waco; Killeen Herald, TX.

TEXARKANA GAZETTE AND NEWS

Publisher W. E. Hussman through control of Camden News personally, owns controlling interest in KTAL-TV-FM, Shreveport, LA-

Texarkana, TX; KCMC(AM), Texarkana; KAMO & KWEH(FM), Camden, AR; WEHCO Video Inc. cable group owner; Camden News; Hot Springs Sentinel Record, El Dorado News-Times, Magnolia Banner-News, Little Rock Arkansas Democrat, AR. Palmer Media Group has 25% interest in Hope (AR) Star and Jacksonville (TX) Progress.

TIMES MIRROR CO.

Los Angeles Times, CA; The Stamford Advocate, Greenwich Time, The Hartford Courant, CT; The Baltimore Sun Newspapers, MD; Long Island & New York Newsday, NY; The Morning Call, Allentown, PA. For Times Mirror Co. stations, see Group Ownership of TV Stations. Times Mirror is a multiple cable system operator.

TRIBUNE CO.

Escondido Times-Advocate, Palo Alto Peninsula Times Tribune, CA; Fort Lauderdale News & Sun-Sentinel, Orlando Sentinel Star, FL; Chicago Tribune, IL; New York Daily News, NY; Daily Press & Times-Herald, Newport News, VA. For Tribune Bcstg. Co. stations, see Group Ownership of TV Stations. Tribune also has interest in newsprint/forest products & the Chicago Cubs (baseball) team.

UNITED COMMUNICATIONS CORP.

Attleboro Sun Chronicle, MA; Kenosha News, WI. Owns KEYC-TV, Mankato, MN & WWNY-TV, Carthage-Watertown, NY.

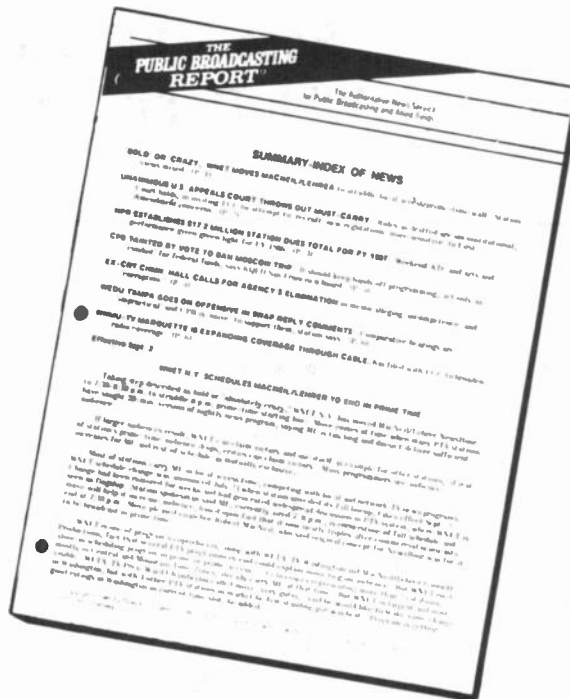
WASHINGTON POST

Publishes Washington Post, DC; Everett Herald, WA; owns Post-Newsweek stations WOIV(TV), Detroit, MI; WJXT(TV), Jacksonville, FL; WPLG(TV), Miami, FL; WFSB(TV), Hartford, CT; Post-Newsweek Cable.

YOUNGSTOWN VINOICATOR

WFMJ-TV-AM, Youngstown, OH.

The biweekly newsletter that covers everything that's happening in public broadcasting... the news and the facts behind the news...



PUBLIC BROADCASTING REPORT

Public Broadcasting Report is the totally independent information service that covers significant developments on all public broadcasting fronts... from CPB and PBS to NPR and other network programming... from marketing innovations to new technologies... you will follow all the action, *as it develops!*

Public Broadcasting Report will keep you up to date with every important development that affects public broadcasting with:

- key reports on critical local and federal legislative action
- interviews and inside information from top executives at PBS, NPR, CPB and stations nationwide
- coverage of the latest industry studies and research
- in-depth analyses of regulatory developments
- early warnings about grants and awards complete with application deadlines

If you have a stake in public broadcasting, a personal subscription to **PBR** could make a substantial difference in your ability to pursue funding, spot trends, anticipate the impact of developments and make even more informed business decisions.

For subscription information, call collect: **(202) 872-9200.**

Warren Publishing, Inc.
2115 Ward Court, N.W.
Washington, D.C. 20037

Book & Periodical Firms With TV Station Ownership

ACT III PUBLICATIONS

401 Park Ave. South
New York, NY 10016
Phone: 212-545-5100
Fax: 212-696-4215

Publishes Channels, BME, Corporate Video Decisions, Television Business International, Marketing & Media Decisions, World Broadcast News, Television Programming Source Books. For Act III stations, see Group Ownership of TV Stations.

AOAMS COMMUNICATIONS

Publishes Chicago Magazine, Minneapolis-St. Paul Magazine; owns The Publications Co., Detroit, MI. For other interests, see Group Ownership of TV Stations.

CAPITAL CITIES/ABC INC.

Owns Fairchild Publications (see listing), Philatelic Publications, Institutional Investor, Practical Homeowner, ABC Publishing. For other interests, see Group Ownership of TV Stations.

DIVERSIFIED COMMUNICATIONS

Owns Journal Publications (National Fisherman, Seafood Business). For Diversified stations, see Group Ownership of TV Stations.

FAIRCHILD PUBLICATIONS

7 E. 12th St.
New York, NY 10003
Phone: 212-741-4000

Owned by Capital Cities/ABC Inc. Publisher of trade newspapers, magazines & directories, W, Women's Wear Daily, HFD-Retailing Home Furnishings, Daily News Record, Footwear News, Electronic News, American Metal Market, Supermarket News, M, The Civilized Man, SportStyle, Energy User News, Metalworking News, Metal Center News, Entree, Home Fashions, MIS Week, Multichannel News, Heat Treating, Iron Age/Metal Producers, Automotive Electronics Journal, International Medical News Group; Professional Press Group; American Traveler Group; Fairchild Books & Visuals. For broadcasting interests, see Capital Cities/ABC listing under Group Ownership of Television Stations.

THE HEARST CORP.

959 Eighth Ave.
New York, NY 10019
Phone: 212-262-5700

Publishes House Beautiful, Good Housekeeping, Cosmopolitan, Redbook, Motor Boating & Sailing, Town & Country, Esquire, Harper's Bazaar, Sports Afield, Popular Mechanics, Colonial Homes, Country Living & Connoisseur. Hearst affiliated British publications include Good Housekeeping, Harpers & Queen, She, Containerisation International, The Antique Collector, Cosmopolitan & Company. Hearst Books/Business Publishing Group: Publishes American Druggist & Motor magazines. Hearst Corp. also owns Avon Books, Wm. Morrow & Co., Arbor House, Hearst Books, King Features Syndicate, King Features Entertainment, International Circulation Distributors, Periodic Publishers Service Bureau, Eastern News Distributors, Communications Data Services & United Technical Publications, see listing. For broadcasting interests, see Group Ownership of Television Stations. For list of Hearst newspapers, see Newspaper Ownership.

Executives: Randolph A. Hearst, chmn.; Frank A. Bennack Jr., pres. & chief exec. officer; Gilbert C. Maurer, pres., Hearst Magazines Div.; Gordon L. Jones Jr., v.p., Hearst Corp. & group head, Hearst Books/Business Publishing.

LIN BROADCASTING CORP.

GuestInformant publishes advertiser-supported hardcover magazines placed in hotel rooms in major metropolitan areas. For LIN stations, see Group Ownership of TV Stations.

McGRAW-HILL INC.

1221 Ave. of the Americas
New York, NY 10020
Phone: 212-512-2000

Executives: Joseph L. Dionne, chmn., pres. & chief exec. officer; John G. Wrede, pres., McGraw-Hill. Publishing Co. For broadcasting interests, see McGraw-Hill Bcstg. Co. under Group Ownership of Television Stations.

MEREOTH CORP.

1716 Locust St.
Des Moines, IA 50336
Phone: 515-284-3000

Magazine Group publishes Better Homes and Gardens, Ladies' Home Journal, Successful Farming, Metropolitan Home, Country Home, Wood, Sail, Midwest Living, Cross Stitch & Country Crafts and a group of special interest publications; Better Homes and Gardens books. Printing Group known as Meredith/Burda is commercial printer. Meredith Corp. executives: Robert A. Burnett, chmn.; Jack Rehm, pres. & chief exec. officer; William C. McReynolds, pres., Bcstg. Group; Allen Sabbag, pres., Real Estate Group; Jeremy E. Lanigan, pres., Book Group; Fred Stines, v.p.-special projects; Leo R. Armatis, v.p.-corporate relations; Thomas G. Fisher, v.p.-gen. counsel & secy.; Neil Kuehnl, v.p.-product development; James F. Stack, v.p.-finance; Gerald D. Thornton, v.p.-administrative services; Larry D. Hartsook, corporate controller; Michael A. Sell, treas. For bcstg. interests, see Group Ownership of Television Stations.

NEWS AMERICA PUBLISHING CO.

1211 Ave. of the Americas
New York, NY 10036
Phone: 212-852-7000
Fax: 212-768-2029

Publishes consumer magazines & business publications. For stations, see Fox Television Stations Group in Group Ownership of TV Stations.

NEWSWEEK INC.

444 Madison Ave.
New York, NY 10022
Phone: 212-350-2000

Publishes Newsweek. Newsweek Inc. is owned by The Washington Post Co., publisher of the Washington Post. In addition the Washington Post Co. owns WDIV(TV), Detroit, MI; WJXT(TV), Jacksonville, FL; WPLG(TV), Miami, FL; WFSB(TV), Hartford, CT; Post-Newsweek Cable.

THE NEW YORK TIMES CO.

229 West 43rd St.
New York, NY 10036
Phone: 212-556-1234

Publishes The New York Times, owns Child, Cruising World, Decorating Remodeling, Family Circle, Golf World (U.K.), Golf Digest, McCall's, Sailing World, Snow Country, Tennis Magazine, New York Times Syndication Sales Corp. (news service, syndicated TV programming). For other interests, see Group Ownership & Newspaper Ownership of TV Stations.

PRICE COMMUNICATIONS CORP.

45 Rockefeller Plaza
New York, NY 10020
Phone: 212-757-5600

Publishes New York Law Journal and National Law Journal. For Price stations, see Group Ownership of TV Stations.

TIMES MIRROR CO.

Times Mirror Square
Los Angeles, CA 90053

Publishes Broadcasting, National Journal, Popular Science, Outdoor Life, Golf Magazine, Ski Magazine, The Sporting News, Field & Stream, Home Mechanix, Skiing & Yachting. Book publishing: Harry N. Abrams Inc., Matthew Bender & Co. Inc., The C. V. Mosby Co., Richard D. Irwin Inc., Year Book Medical Publishers Inc. For other interests, see Group Ownership & Newspaper Ownership of TV Stations.

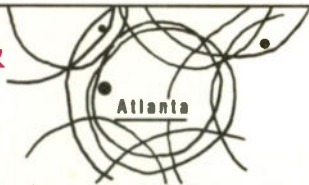
Washington office: Suite 1110, 1875 Eye St. 20006. Phone: 203-293-3126. Patrick Butler, v.p.

UNITED TECHNICAL PUBLICATIONS

Garden City
NY 11530
Phone: 516-222-2500

Publishes Electronic Engineers Master, Electronic Products, Today's Office, IC Update Master, Office World News, LENS, Pricing Reports, United Cost Service, Black Book Used Car Guide, Black Book Used Truck Guide, Industrial Machinery News, Floor Covering Weekly, Retirement Advisory Services. UTP is owned by Hearst Corp., see listing.

CABLE & Station Coverage ATLAS



This **new**, revised standard reference work, indispensable to everyone in the **cable, broadcast and related industries**, contains features to be found in no other single source.

Please send me a brochure and order card on the latest edition of the **Cable and Station Coverage Atlas**.

Please print:

Name _____

Position or title _____

Firm _____

Address _____

City _____ State _____ Zip Code _____

Nature of Business _____

Signature _____

Market Research & Data Sales

*Telecommunications Research
in Broadcasting,
Cable
and Related Areas*

- ✓ **Special analyses**—tailored to meet specific needs.
- ✓ **Electronic data**—ready to load onto your own computer
- ✓ **Reports**—developed for industry and government to aid:
 - marketing
 - manufacturing
 - and regulatory planning
 —with firmer base of solid, up-to-the-minute information than ever before!
- ✓ **New data**—gathered and analyzed at specification of client.

If you have a project or a problem, call or write:

Lynn Levine, Director
Market Research & Data Sales
2115 Ward Court, NW
Washington, D.C. 20037
Phone: 202-872-9200

TELEVISION DIGEST

With Consumer Electronics

TO ORDER:

Please ✓ appropriate box (boxes) below.

Television Digest with Consumer Electronics
(Newsletter only)

Yearly subscription.....\$675 •

**Combination Weekly Newsletter, plus
TV and Cable Action Updates**

Yearly subscription.....\$865**

Combination TV and Cable Action Updates

Yearly subscription.....\$315 •

FREE—A 4 week introductory subscription to
Television Digest w/Consumer Electronics

* Plus \$43.00 Delivery

** Plus \$53.00 Delivery

Washington, D.C. subscribers must add 6% sales tax on subscription amount.

Ask about foreign delivery charges.

Please print:

Name: _____

Position or title: _____

Firm: _____

Address: _____

City: _____ State: _____ Zip Code: _____

Nature of Business: _____

Signature: _____

Note: Prices subject to change without notice.

Communications Daily

The Authoritative News Service of Electronic Communications

Today:

Please enter my subscription to **Communications Daily**—the only daily newsletter service covering the total communications industry for \$1,967 per year.

Washington, D.C. subscribers must add \$109.50 for sales tax.

Foreign price is \$2,081.

Please print:

Name _____

Position or title _____

Firm _____

Address _____

City _____ State _____ Zip Code _____

Nature of Business _____

Signature _____

Note: Prices subject to change without notice.





NO POSTAGE
NECESSARY
IF MAILED
IN THE
UNITED STATES

BUSINESS REPLY CARD
FIRST CLASS PERMIT NO. 10388 WASHINGTON D.C.

POSTAGE WILL BE PAID BY ADDRESSEE

Warren Publishing, Inc.
2115 Ward Court, N.W.
Washington, D.C. 20037





NO POSTAGE
NECESSARY
IF MAILED
IN THE
UNITED STATES

BUSINESS REPLY CARD
FIRST CLASS PERMIT NO. 10388 WASHINGTON D.C.

POSTAGE WILL BE PAID BY ADDRESSEE

Warren Publishing, Inc.
2115 Ward Court, N.W.
Washington, D.C. 20037





NO POSTAGE
NECESSARY
IF MAILED
IN THE
UNITED STATES

BUSINESS REPLY CARD
FIRST CLASS PERMIT NO. 10388 WASHINGTON D.C.

POSTAGE WILL BE PAID BY ADDRESSEE

Warren Publishing, Inc.
2115 Ward Court, N.W.
Washington, D.C. 20037




NO POSTAGE
NECESSARY
IF MAILED
IN THE
UNITED STATES

BUSINESS REPLY CARD
FIRST CLASS PERMIT NO. 10388 WASHINGTON D.C.

POSTAGE WILL BE PAID BY ADDRESSEE

Warren Publishing, Inc.
2115 Ward Court, N.W.
Washington, D.C. 20037



National Sales Representatives of TV Stations

Including U.S., Canadian and Foreign Language and Overseas Station Representatives. With List of Stations Represented as of September 1989. **Canadian Sales Reps**—see page B-9; **Foreign Language and Overseas Station Representatives**—see page B-11.

ABC-TV NETWORK SALES

77 W. 66th St.
Third Floor
New York, NY 10023-6298
Phone: 212-456-7224
George Cain, v.p., eastern div. sales

Branch Offices:

CHICAGO, IL 60601: 190 N. State St., Fourth Floor. Phone: 312-899-4100.

DETROIT: 3000 Town Center, Suite 2601, Southfield, MI 48075. Phone: 313-350-2500. Richard C. Wozniak, v.p., Detroit div. sales

LOS ANGELES, CA 90067: 2020 Ave. of the Stars. Phone: 213-557-7049. William Hammond, v.p., western div. sales

HOWARD ANDERSON CO.

1705 S. 116th St.
Omaha, NE 68144
Phone: 402-333-2636

TV Station Represented:

KHAS-TV, Hastings, NE

ASIAN TELEVISION SALES

369 Broadway
Suite 109
San Francisco, CA 94133
Phone: 415-788-7056
Greg Sullivan, pres.
John Stewart, v.p., sales
Kathy Canosio, v.p., operations
Wil Koenig, dir., research

TV Stations Represented:

KHAI-TV, Honolulu, HI
KSCI, San Bernardino-Los Angeles, CA
KTSF, San Francisco, CA

BLAIR TELEVISION

(A Subsidiary of John Blair Communications Inc.)

1290 Ave. of the Americas
New York, NY 10104
Phone: 212-603-5000
Fax: 212-603-5453; 212-603-5423
TWX: 710-581-4351

Timothy M. McAuliff, pres. & chief operating officer

James R. Kelly, senior v.p./dir. of client services

William E. Breda Jr., sr. v.p./gen. sales mgr.
Floyd J. Gellini, sr. v.p./dir. of regional sales
Sanford S. Ackerman, sr. v.p., finance & administration & chief financial officer

John B. Poor Jr., sr. v.p./dir. of support services

Kenneth P. Donnellon, v.p., advertising & communication

Steven A. Murphy, v.p./dir. of sales planning & analysis

Don K. Williams, v.p./dir. of mktg.

Mayer R. Levinon, v.p./dir. of programming

George G. Dallas, v.p./dir. of data systems

Alan Picozzi, v.p./dir. of sales research

ABC Division:

Leo MacCourtney, division v.p.
Susan Levy, sales mgr., ABC Red Team
Linda Scutari, sales mgr., ABC Green Team
Patricia Yancovitz, dir., ABC research

CBS Division:

David J. Herman, division v.p.
Jack Hanington, sales mgr., CBS Red Team
Philip B. Kirk, v.p./sales mgr., CBS Green Team
Eugene M. Cunningham, dir., CBS research

NBC Division:

William F. Murphy, division v.p.
Steven C. Schwarz, v.p./sales mgr., NBC Blue Team
Mark Goldstein, sales mgr., NBC Green Team
Christopher Raleigh, sales mgr., NBC Gold Team
Mary Jane Hayes, sales mgr., NBC Red Team
Cora Enriquez, v.p./dir, NBC research

Independent Division:

Jack Whalen, division v.p.
Martin D. Bratman, v.p./sales mgr., Independent Blue Team
Thomas F. McGarrity, v.p./sales mgr., Independent Red Team
Eugene M. Cunningham, dir., Independent research

Regional Offices:

ATLANTA, GA 30305: Seven Piedmont Center, Suite 610. Phone: 404-231-0232. Fax: 404-231-0797. Steve Castellaw, v.p./mgr., southeastern region; Cynthia Morris, sales mgr.

BOSTON, MA 02116: 535 Boylston St. Phone: 617-536-6230. Fax: 617-536-6168. Denison P. Godwin, v.p./mgr.; Carole J. Aaron, sales mgr.

CHARLOTTE, NC 28211: 2101 Rexford Rd., Suite 119E. Phone: 704-554-1264. Fax: 704-365-8460. Gayle Rabon, v.p./mgr.

CHICAGO, IL 60611: 645 N. Michigan Ave. Phone: 312-787-2300. Fax: 312-787-6068. Harry B. Smart, vice chmn. emeritus; Sidney C. Brown, v.p./mgr.; Christopher W. Pearse, v.p./sales mgr., ABC Red Team; Richard Rollins, sales mgr., ABC Blue Team; Bradd Lasch, sales mgr., NBC Blue Team; Robert T. Jacobs, v.p./sales mgr., NBC Red Team; Michael MacLean, sales mgr., CBS Team; James E. Jump, sales mgr., Independent Team

CLEVELAND, OH 44114: One Cleveland Center, 1375 E. Ninth St., Ninth Floor. Phone: 216-566-7000. Fax: 216-566-7356. Daniel F. Malmad, v.p./mgr.

DALLAS, TX 75240: One Lincoln Centre, 5400 LBJ Freeway, Suite 975/LB No. 7. Phone: 214-239-9600. Fax: 214-770-2420. Michael C. Howe, v.p./mgr.; James McGuire, v.p./sales mgr.

DENVER: 2851 S. Parker Rd., Suite 800, Aurora, CO 80014. Phone: 303-337-1308. Fax: 303-337-0089. Scott Blackett, v.p./mgr.

DETROIT, MI 48202: 225 Fisher Bldg. Phone: 313-871-3060. Fax: 313-871-7182. Paul T. Pearse, v.p./mgr.; Kathy Zimmerman, sales mgr.

HOUSTON, TX 77027: Five Post Oak Park, Suite 1740. Phone: 713-552-0600. Fax: 713-552-1712. Robert Weed, mgr.

JACKSONVILLE, FL 32207: Gulf Life Tower, Suite 2554. Phone: 904-399-1900. Fax: 904-398-6598. Glenna Pluchak, v.p./mgr.

LOS ANGELES, CA 90025: Westwood Gateway Bldg., 11111 Santa Monica Blvd., Suite 1900. Phone: 213-444-3500. Fax: 213-444-3580. Robert R. Saracen, v.p./mgr.; Gretchen Jordan-Farrell, sales mgr., Lakers; Allan E. Keir, v.p./sales mgr., Kings; John A. Thackaberry, v.p./sales mgr., Dodgers; Scott Pokard, sales mgr., Raiders.

MIAMI, FL 33131: One Bayfront Plaza, 100 S. Biscayne Blvd., Suite 1103. Phone: 305-358-9911. Fax: 305-374-6426. Charles W. Holmes, mgr.

MINNEAPOLIS, MN 55402: National City Bank Bldg., 510 Marquette Ave., Suite 617. Phone: 612-339-8894. Fax: 612-339-9238. David C. Crawford, mgr.

PHILADELPHIA, PA 19103: 1800 Kennedy Blvd., Fourth Floor. Phone: 215-568-6540. Fax: 215-568-1845. Robert F. Herbst, v.p./mgr.; Karen C. Harrison, sales mgr.

ST. LOUIS, MO 63102: The Equitable Bldg., 10 Broadway. Phone: 314-421-5262. Fax: 314-421-6529. William D. McKinstry, v.p./mgr.; Michael D. Murphy, v.p./sales mgr.

SAN FRANCISCO, CA 94111: 505 Sansome St. Phone: 415-434-2393. Fax: 415-392-1943. Sandra Boesch, mgr.

SEATTLE, WA 98121: 2033 Sixth Ave., Suite 350. Phone: 206-448-7771. Fax: 206-448-2668. Andria Gilmore, mgr.

TAMPA, FL 33607: 5005 W. Laurel St., Suite 205. Phone: 813-289-3979. Fax: 813-286-2412. Sarah Tyrrell, mgr.

TV Stations Represented:

ABC

KOAT-TV, Albuquerque, NM
WJBF, Augusta, GA
WBRZ, Baton Rouge, LA
WLOX-TV, Biloxi, MS
KRCR-TV, Chico-Redding, CA
WEWS, Cleveland, OH
KRDO-TV, Colorado Springs-Pueblo, CO
KMIZ, Columbia, MO
WTVM, Columbus, GA
WDTN, Dayton, OH
WAND, Decatur, IL
KUSA-TV, Denver, CO
WJET-TV, Erie, PA
KEZI, Eugene, OR
WPDE-TV, Florence, SC
WPTA, Fort Wayne, IN
WCJB, Gainesville, FL
KJCT-TV, Grand Junction, CO
KPVI, Idaho Falls-Pocatello, ID
KODE-TV, Joplin, MO
WATE-TV, Knoxville, TN
WGXA, Macon, GA
WISN-TV, Milwaukee, WI
KOCO-TV, Oklahoma City, OK
KETV, Omaha, NE

WMBB, Panama City, FL
WHOI, Peoria, IL
KOLO-TV, Reno, NV
KAAL, Rochester-Austin, MN
WMDT, Salisbury, MD
WJCL, Savannah, GA
WSJV, South Bend-Elkhart, IN
WIXT, Syracuse, NY
WUTR, Utica, NY
KRGV-TV, Westaco, TX
WWAY, Wilmington, NC
KYMA, Yuma, AZ

CBS

WTAJ-TV, Altoona-Johnstown, PA
WBAL-TV, Baltimore, MD
WABI-TV, Bangor, ME
KTQV, Billings, MT
WBNG-TV, Binghamton, NY
WBMG, Birmingham, AL
KXLF-TV, Butte, MT
WWTV, Cadillac, MI
WDEF-TV, Chattanooga, TN
WCPO-TV, Cincinnati, OH
WBNS-TV, Columbus, OH
WINK-TV, Fort Myers, FL
KRTV, Great Falls, MT
WFMV-TV, Greensboro, NC
WNCT-TV, Greenville, NC
WOWK-TV, Huntington-Charleston, WV
WJHL-TV, Johnson City, TN
KLBK-TV, Lubbock, TX
KPAX-TV, Missoula, MT
KNOE-TV, Monroe, LA
WLNE, New Bedford, MA-Providence, RI
KOSA-TV, Odessa, TX
WGME-TV, Portland, ME
WTVR-TV, Richmond, VA
KENS-TV, San Antonio, TX
WYOU, Scranton-Wilkes-Barre, PA
KELO-TV, Sioux Falls, SD
WSPA-TV, Spartanburg-Greenville, SC
KREM-TV, Spokane, WA
WCTV, Tallahassee, FL-Thomasville, GA
WIBW-TV, Topeka, KS
WUSA, Washington, DC
WSAW-TV, Wausau, WI
WTRF-TV, Wheeling, WV
KAUZ-TV, Wichita Falls, TX

NBC

KRBC-TV, Abilene, TX
KAMR-TV, Amarillo, TX
KTUU-TV, Anchorage, AK
WXIA-TV, Atlanta, GA
KXAN-TV, Austin, TX
KFYR-TV, Bismarck, ND
KTVB, Boise, ID
KTWO-TV, Casper, WY
KWWL, Cedar Rapids, IA
KXAS-TV, Dallas, TX
KWQC-TV, Davenport, IA
WHO-TV, Des Moines, IA
KTSM-TV, El Paso, TX
WOTV, Grand Rapids, MI
WGLA-TV, Harrisburg-Lancaster-Lebanon-York, PA
WAFF, Huntsville, AL
WTHR, Indianapolis, IN
WTLV, Jacksonville, FL
KETK-TV, Jacksonville-Tyler-Longview, TX
WLX-TV, Lansing, MI
KVBC, Las Vegas, NV
WLEX-TV, Lexington, KY
WMTV, Madison, WI

Station Reps

KOBI/KOTI, Medford-Klamath Falls, OR
WMC-TV, Memphis, TN
KARE, Minneapolis-St. Paul, MN
WAVY-TV, Norfolk, VA
WPSD-TV, Paducah, KY
KPNX-TV, Phoenix, AZ
KGW-TV, Portland, OR
WGEM-TV, Quincy, IL-Hannibal, MO
WPTF-TV, Raleigh-Durham, NC
WSLS-TV, Roanoke, VA
KCRV-TV, Sacramento, CA
KING-TV, Seattle, WA
KTAL-TV, Shreveport, LA
KTIV, Sioux City, IA
WWLP, Springfield, MA
KYTV, Springfield, MO
KCNV-TV, Temple-Waco, TX
WTWO, Terre Haute, IN
KJRH, Tulsa, OK
K38AS, Twin Falls, ID
WPTV, West Palm Beach, FL
WFMJ-TV, Youngstown, OH

Independent

WLVI-TV, Cambridge-Boston, MA
WTAT-TV, Charleston, SC
KVRN, Fargo, ND
WGBA, Green Bay, WI
KHNL, Honolulu, HI
KSHB-TV, Kansas City, MO
WLAX, La Crosse, WI
KASN, Little Rock, AR
KHJ-TV, Los Angeles, CA
WCCL, New Orleans, LA
WUHF, Rochester, NY
KICU-TV, San Francisco, CA
WFTS, Tampa, FL
WUPW, Toledo, OH

BROADCAST SPOT SALES INC.

57 Executive Park South
Suite 130
Atlanta, GA 30329
Phone: 404-633-4314
TWX: 810-751-8315
E. Lanier Finch

Branch Offices:

CHICAGO, IL 60659: 3322 W. Petersen Ave.
Phone: 312-478-5544. Renee Gold; Hooper Jones

DALLAS: 1619-H West Division, Arlington, TX 76012. Phone: 817-265-6242. Ralph Widman

DETROIT: 20100 Civic Center, Suite 308, Southfield, MI 48076. Phone: 303-354-0646. Bernard Pearse

LOS ANGELES: 11332 Camarillo St., North Hollywood, CA 91602. Phone: 818-980-3212. Hugh Wallace

MINNEAPOLIS, MN 55402: 625 Second Ave. S, Suite 104. Phone: 612-333-3660. Paul J. Ewing

SAN FRANCISCO: 5335 Broadway Terrace, No. 301, Oakland, CA 94618. Phone: 415-654-4238. Jim Potts

BRYDSON MEDIA SALES INTERNATIONAL INC.—See Canadian Sales Reps.

CAPITAL CITIES/ABC NATIONAL TV SALES

1330 Ave. of the Americas
New York, NY 10019
Phone: 212-887-7777
John B. Watkins, pres.
Philip J. Sweeney, v.p.
Michael Colleran, sales mgr., east
Mary Webb Ellis, sales mgr., west

Branch Offices:

ATLANTA, GA 30305: 3060 Peachtree Rd.

NW. Phone: 404-226-1750. Deborah Shay, sales mgr.

BOSTON, MA 02116: One Exeter Plaza. Phone: 617-262-8989. Ted Ryan, sales mgr.

CHARLOTTE, NC 28211: 6525 Morrison Blvd. Phone: 704-364-6767. Gerilyn Stynes, sales mgr.

CHICAGO, IL 60601: 190 North State St. Phone: 312-899-4200. Scott Thomas, sales mgr.

DALLAS, TX 75251: 12222 Merit Dr., Suite 1760. Phone: 214-960-7981. Michael Irvine, sales mgr.

DETROIT: 3000 Town Center, Suite 2001, Southfield, MI 48075. Phone: 313-355-4490. Ed Pearson, sales mgr.

LOS ANGELES, CA 90067: 2020 Ave. of the Stars. Phone: 213-557-6241. Michael Jack, sales mgr.

PHILADELPHIA, PA 19131: 4100 City Line Ave. Phone: 215-879-3100. Steve Cobble, sales mgr.

ST. LOUIS, MO 63102: Equitable Bldg., 10 S. Broadway. Phone: 314-231-6050. Jerry Lyles, sales mgr.

SAN FRANCISCO, CA 94111: 900 Front St. Phone: 415-954-7810. Franklin Lowe, sales mgr.

TV Stations Represented:

WLS-TV, Chicago, IL
WTVD, Durham-Raleigh-Fayetteville, NC
KFSN-TV, Fresno, CA
KTRK-TV, Houston, TX
KABC-TV, Los Angeles, CA
WABC-TV, New York, NY
WPVI-TV, Philadelphia, PA
KGO-TV, San Francisco, CA

CBS TELEVISION STATIONS NATIONAL SALES

51 W. 52nd St.
New York, NY 10019
Phone: 212-975-3671
Egdon Simons, v.p., sales & gen. mgr., national sales & mktg.
Gene Wetzel, dir., planning & administration
Joe Calim, dir., eastern sales
Jane Davey, dir., eastern sales
Mark Tupper, national sales mgr., WBBM-TV
Phil Salas, national sales mgr., WCAU-TV

Branch Offices:

ATLANTA, GA 30305: 11 Piedmont Center. Phone: 404-261-2227. Carl Miller, mgr.

CHICAGO, IL 60611: 630 N. McClurg Court. Phone: 312-944-6000. James Steven, mgr.

DALLAS: 545 E. John Carpenter Freeway, Irving, TX 75062. Phone: 214-556-1245. Marty Dugan, mgr.

DETROIT: 26877 Northwestern Hwy., Southfield, MI 48034. Phone: 313-476-5812. Tom Capaldi, mgr.

LOS ANGELES, CA 90067: 1801 Century Park W. Phone: 213-559-4967. Bob Sexton, mgr.

SAN FRANCISCO, CA 94111: One Embarcadero, Suite 3237. Phone: 415-433-0500. Franklin Wheeler, mgr.

TV Stations Represented:

WBBM-TV, Chicago, IL
KCBS-TV, Los Angeles, CA
WCIX, Miami, FL
WCBS-TV, New York, NY

WCAU-TV, Philadelphia, PA

CLEM & LOWRANCE INC.

6095 Lake Forrest Dr.
Suite 100
Atlanta, GA 30328
Phone: 404-255-0521
Clyde L. Clem Jr., pres.
Joe H. Carey, v.p., sales
Ron Bladon, sales mgr.

Branch Office:

DALLAS, TX 75240: One Galleria Tower, Suite 1865. Phone: 214-701-8585. Steve McDonald, sales mgr.; Graham McKernan, sales exec.

TV Stations Represented:

NBC Owned Stations
NBC Spot Sales

DALY & ASSOCIATES INC.

646 N. Michigan Ave.
Chicago, IL 60611
Phone: 312-440-1603

DOME & ASSOCIATES INC.

4018 Mount Royal Blvd.
Allison Park, PA 15101
Phone: 412-486-8166
Stephen Rooney Jr.
Melinda Mattheis, sales coordinator

Branch Office:

PHILADELPHIA, PA 19118: 8450 Ardleigh St. Phone: 215-242-3660. Robert Dome; Arlene Montgomery, sales

TV Stations Represented:

WBOY-TV, Clarksburg-Fairmont, WV
WTAP-TV, Parkersburg, WV-Marietta, OH
WHIZ-TV, Zanesville, OH

DORA-CLAYTON AGENCY INC.

Drawer 33100
Atlanta, GA 30033
Phone: 404-633-9080

TV Station Represented:

WAWA-TV, Rome, GA

PAUL J. EWING CO.

625 2nd Ave. South
Suite 426
Minneapolis, MN 55402
Phone: 612-333-3660

TV Stations Represented:

KTBY, Anchorage, AK
KXGN-TV, Glendive, MT

EUGENE F. GRAY CO.

1156 W. 103rd St.
Suite 215
Kansas City, MO 64114
Phone: 816-471-5502

GROUP W TELEVISION SALES

90 Park Ave.
New York, NY 10016
Phone: 212-883-6100
Edward Goldman, pres.
Joel Segall, sr. v.p. & gen. sales mgr.
Jeff Osborne, v.p., sales administration & mktg.
Greg Schaefer, New York sales mgr.
Bob Kaplan, group sales mgr.
Anthony DeThomas, controller
Joseph Piccirillo, dir., research

Branch Offices:

ATLANTA, GA 30328: No. 2 Concourse Pkwy., Suite 185. Phone: 404-885-5336. Craig Koppmann, sales mgr.

BALTIMORE, MD 21211: Television Hill. Phone: 301-466-0013. Doug Pinkerton, sales mgr.

BOSTON, MA 02134: 1170 Soldiers Field Rd. Phone: 617-787-7000. David Biggs, sales mgr.

CHICAGO, IL 60611: 625 N. Michigan Ave. Phone: 312-454-6910. Stephanie Levine, sales mgr.

DALLAS, TX 75251: 12221 Merit Dr., Suite 620. Phone: 214-458-9767. Jerry Danford, sales mgr.

DETROIT: 31000 Telegraph Rd., Suite 200, Birmingham, MI 48010. Phone: 313-647-8960. Robert E. Newsham, sales mgr.

LOS ANGELES, CA 90048: 6500 Wilshire Blvd., Suite 1850. Phone: 213-655-3556. Alan Buckman, sales mgr.

PHILADELPHIA, PA 19106: Independence Mall East. Phone: 215-238-4966. Thomas Hollingshead, sales mgr.

PITTSBURGH, PA 15222: One Gateway Center. Phone: 412-392-2200. Phil Johnson, sales mgr.

SAN FRANCISCO, CA 94111: 825 Battery St. Phone: 415-765-8793. Chuck Prewitt, sales mgr.

TV Stations Represented:

WJZ-TV, Baltimore, MD
WBZ-TV, Boston, MA
KYW-TV, Philadelphia, PA
KDKA-TV, Pittsburgh, PA
KPXI, San Francisco, CA

HARRINGTON, RIGTER & PARSONS INC.

805 Third Ave.
New York, NY 10022
Phone: 212-418-3100
Fax: 212-418-3168; 212-418-3190
John J. Walters Jr., pres.
Peter F. Ryan, exec. v.p.
Michael Carson, v.p. & group mgr., Red
Thomas M. Comerford, v.p., regional sales & sales training
Pierce H. Foster, v.p. & group mgr., Green
Dean McCarthy, v.p. & dir. of program services
Jim Curtin, asst. dir. of program services
Frank Morello, v.p. & group mgr., Blue
Stephen H. Raffel, v.p., research
Bruce Mello, v.p. & group mgr., Gold
Michael S. Schwartz, v.p. & group mgr., Silver
Jim Dreves, sales mgr., Blue
Les Abrams, sales mgr., Green
Betty Zarro, sales mgr., Gold
Paul Grimes, sales mgr., Red
Ken Freedman, sales mgr., Silver

Branch Offices:

ATLANTA, GA 30326: 3340 Peachtree Rd. NE. Phone: 404-237-7768. Fax: 404-365-8139. John Radovich, v.p. & Atlanta sales mgr.

BOSTON, MA 02116: One Exeter Plaza. Phone: 617-247-4004. Fax: 617-421-0933. Catherine Shaffer, New England sales mgr.

CHARLOTTE, NC 28210: 6100 Fairview Rd. Phone: 704-553-7799. Fax: 704-553-2824. Mark Chapman, sales mgr.

CHICAGO, IL 60611: 444 N. Michigan Ave. Phone: 312-222-5500. Fax: 312-222-4103. Steve Shadid, v.p. & Chicago sales mgr.; Bill Bannister, sales mgr., Green; Harriet Mulder, sales mgr., Blue; Catherine Consideine, sales mgr., Gold; Gary Bradley, sales mgr., Red.

CLEVELAND, OH 44114: 815 Superior Ave. NE. Phone: 216-861-2265. Fax: 216-861-5946. Gerry Pas, Cleveland sales mgr.

DALLAS, TX 75206: Campbell Centre I. Phone: 214-369-3925. Fax: 214-373-3101. Larry Ramsey, Dallas sales mgr.

DETROIT: 4000 Town Center, Southfield, MI 48075. Phone: 313-353-3370. Fax: 313-353-9237. Douglas Christie, Detroit sales mgr.

LOS ANGELES: 8484 Wilshire Blvd., Beverly Hills, CA 90211. Phone: 213-653-5900. Fax: 213-653-2109. Jan M. Eggers, v.p., Los Angeles sales mgr.; Cathy Carmack Jones, sales mgr.; Gold; Michael Kaufman, sales mgr.; Green; Richard Pieters, sales mgr.; Blue; David Palmer, sales mgr., Red.

MINNEAPOLIS, MN 55402: 625 Second Ave. S. Phone: 612-332-2446. Fax: 612-332-6741. James Jowett, Minneapolis sales mgr.

PHILADELPHIA, PA 19103: One Penn Center, 1617 JFK Blvd. Phone: 215-665-1170. Fax: 215-665-1301. Michael D. Miglino, v.p. & Philadelphia sales mgr.

ST. LOUIS, MO 63101: 720 Olive St. Phone: 314-231-9797. Fax: 314-231-5414. George Diederich, St. Louis sales mgr.

SAN FRANCISCO, CA 94104: 235 Montgomery St. Phone: 415-781-4125. Fax: 415-781-1908. William Wexelblatt, v.p. & San Francisco sales mgr.

SEATTLE, WA 98101: Plaza 600, Sixth & Stewart Sts. Phone: 206-443-1700. Fax: 206-443-8859. Cara O'Donnell, Seattle sales mgr.

TAMPA, FL 33609: 4830 W. Kennedy Blvd. Phone: 813-287-0204. Fax: 813-286-1465. Ron Schruett, Tampa sales mgr.

TV Stations Represented:

WTEN, Albany, NY
 WLOS, Asheville, NC-Greenville, SC
 WAGA-TV, Atlanta, GA
 KTBC-TV, Austin, TX
 KERO-TV, Bakersfield, CA
 WVTM-TV, Birmingham, AL
 WSBK-TV, Boston, MA
 WCAX-TV, Burlington, VT
 WIS-TV, Columbia, SC
 KDFW-TV, Dallas, TX
 WJBK-TV, Detroit, MI
 WFIE-TV, Evansville, IN
 KTHI-TV, Fargo, ND
 WJRT-TV, Flint, MI
 WLUK-TV, Green Bay, WI
 WHTM-TV, Harrisburg, PA
 KHON-TV, Honolulu, HI
 KRIV, Houston, TX
 WJAC-TV, Johnstown, PA
 KAIT-TV, Jonesboro, AR
 KPLC-TV, Lake Charles, LA
 KLAS-TV, Las Vegas, NV
 WKYT-TV, Lexington, KY
 WAVE, Louisville, KY
 WISC-TV, Madison, WI
 WHBQ-TV, Memphis, TN
 WSVN, Miami, FL
 WALA-TV, Mobile, AL
 WSFA, Montgomery, AL
 WKRN-TV, Nashville, TN
 WDSU-TV, New Orleans, LA
 WTKR-TV, Norfolk, VA
 KTVY, Oklahoma City, OK
 KTSP-TV, Phoenix, AZ
 KOIN-TV, Portland, OR
 WPRI-TV, Providence, RI
 WDBJ, Roanoke, VA
 WOKR, Rochester, NY
 KTVI, St. Louis, MO
 WTSP-TV, St. Petersburg-Tampa, FL

KNSD, San Diego, CA
 KNTV, San Jose, CA
 KEYT-TV, Santa Barbara, CA
 KXLY-TV, Spokane, WA
 WSTM-TV, Syracuse, NY
 WTOL-TV, Toledo, OH
 KOLD-TV, Tucson, AZ
 KAPP, Yakima, WA

BOB HIX CO. INC.

449 Grape St.
 Denver, CO 80220
 Phone: 303-377-1400
 Robert S. Hix
 Elaine Hix
Branch Office:
 KANSAS CITY, MO 64114: 1156 W. 103rd St., No. 215. Phone: 816-471-5502. Eugene F. Gray; N. K. Gray.

HSN BROADCASTING SALES

390 W. Market St.
 Newark, NJ 07107
 Phones: 201-643-6800; 212-582-6800
 Fax: 201-480-1361

TV Stations Represented:

KHSH, Alvin, TX
 WEHS, Aurora-Chicago, IL
 WHSW, Baltimore, MD
 WQHS, Cleveland, OH
 WYHS, Hollywood-Miami, FL
 KHXS, Irving, TX
 WSHS, Marlborough, MA
 WHSE, New York-Newark, NJ
 KHSC, Ontario, CA
 WHSI, Smithtown, NY
 WBHS, Tampa, FL
 WHSP, Vineland, NJ

HYETT/RANSLAND INC.

630 Baker Bldg.
 Minneapolis, MN 55402
 Phone: 612-339-7179
 James O. Ramsland
 Scot O'Malley

TV Stations Represented (MN only):

WQTV, Boston, MA
 KDLH-TV, Duluth, MN-Superior, WI
 KFBB-TV, Great Falls, MT
 WGBA, Green Bay, WI
 KTVH, Helena, MT
 WKBT, La Crosse, WI
 WMTV, Madison, WI
 KOSA-TV, Odessa, TX
 WHOI, Peoria, IL
 KTTC, Rochester, MN
 WQRF-TV, Rockford, IL
 KCAU-TV, Sioux City, IA
 WSAW-TV, Wausau, WI
 WTRF-TV, Wheeling, WV

ITS-INDEPENDENT TELEVISION SALES

11 Penn Plaza
 New York, NY 10001
 Phone: 212-223-2777
 TWX: 910-240-7452
 Robert J. Somerville, pres.
 Michael E. Spitalnik, senior v.p./general sales mgr.

Branch Offices:

CHICAGO, IL 60601: 75 E. Wacker Dr., Suite 1400. Phone: 312-782-4400. TWX: 910-221-3866. James Wamer, senior v.p. & gen. sales mgr.

LOS ANGELES, CA 90036: 5455 Wilshire Blvd., Suite 1802. Phone: 213-937-9600. TWX: 910-321-3894; 910-321-3962. Martin W. Owens, senior v.p. & west coast mgr.

ATLANTA, GA 30305: 7 Piedmont Center, Suite 320. Phone: 404-231-0335. TWX: 810-751-0018. H. Tom Durr, v.p. & sales mgr.; Dick Hughes, v.p. & southeast mgr.

DALLAS, TX 75219: 3500 Oakdawn Ave., Suite 520. Phone: 214-528-1741. TWX: 910-861-4061. Leslie Rogers, v.p. & sales mgr.

DETROIT: 3000 Town Center, Suite 2900, Southfield, MI 48075. Phone: 313-353-4970. TWX: 62-957088. Suzette Schenkel, sales mgr.

HOUSTON, TX 77081: 4828 Loop Central Dr., Suite 830. Phone: 713-660-7017. TWX: 910-881-0143. Leslie Rogers, v.p. & sales mgr.

MINNEAPOLIS, MN 55401: 430 First Ave. N, Suite 274. Phone: 612-343-0579. TWX: 910-576-0080. Tom Hetherington, sales mgr.

SAN FRANCISCO, CA 94111: 100 Pine St., Suite 2025. Phone: 415-986-0842. TWX: 910-372-7478. J. Michael Kennedy, program sales mgr.

BOSTON: Phone: 617-720-0777.

CHARLOTTE: Phone: 704-536-0905.

DENVER: Phone: 303-595-9344.

PHILADELPHIA: Phones: 215-487-7777; 201-232-9335.

PORTLAND: Phone: 503-244-7579.

SEATTLE: Phone: 206-340-0919.

TV Stations Represented:

KNMZ-TV, Albuquerque, NM
 WVEU, Atlanta, GA
 W67BE, Augusta, GA
 KDOB-TV, Bakersfield, CA
 WHRC, Boston-Norwell, MA
 WGRB, Bowling Green, KY
 KOCR, Cedar Rapids-Waterloo, IA
 WHKY-TV, Charlotte, NC
 WDSI-TV, Chattanooga, TN
 WBNX-TV, Cleveland, OH
 KDFI-TV, Dallas, TX
 KUBD, Denver, CO
 WGPR-TV, Detroit, MI
 KAL, Fresno, CA
 WETO, Greenville, TN
 WNEG-TV, Greenville-Spartanburg, SC
 WGCB-TV, Harrisburg-York-Lancaster, PA
 KFVE, Honolulu, HI
 WOWL-TV, Huntsville-Florence-Decatur, AL
 WPTJ, Johnstown-Altoona, PA
 WYMT-TV, Lexington, KY
 KRZB-TV, Little Rock, AR
 KDOC-TV, Los Angeles, CA
 WBNA, Louisville, KY
 WJTC, Mobile, AL-Pensacola, FL
 WAYK, Orlando-Melbourne, FL
 KOIA-TV, Ottumwa, IA-Kirksville, MO
 WPGX, Panama City, FL
 WFMZ-TV, Philadelphia, PA
 WVFT, Roanoke, VA
 KOOG-TV, Salt Lake City, UT
 KIDY, San Angelo, TX
 KADY-TV, Santa Barbara, CA
 KTNL, Sitka, AK
 WTMV, Tampa, FL
 KGCT-TV, Tulsa, OK
 K49AZ, Twin Falls, ID
 WTUV, Utica, NY
 W36AQ, West Palm Beach, FL

INTERNATIONAL ADVERTISING SALES

432 Park Ave. S
 13th Floor

New York, NY 10016
 Phone: 212-685-0590
 Fax: 212-545-9832
 Marc Hirsh, exec. v.p. & chief operating officer
 Richard Buck, sr. v.p. & sales mgr.
 Barbara Fultz, v.p., advertising sales
 Bob Dahill, v.p., advertising sales
 Rosanne Legano, v.p., advertising sales
 Nancy Cohen, v.p., advertising sales

Branch Office:

CHICAGO, IL 60601: 35 E. Wacker Dr., Suite 1356. Phone: 312-346-6333. Fax: 312-346-0042. Kit Simon, v.p., advertising sales.

HOOPER JONES ASSOCIATES INC.

3322 W. Peterson Ave.
 Chicago, IL 60659
 Phone: 312-478-5544

JUST MEDIA

5050 Kitzmiller Rd.
 New Albany, OH 43054
 Phone: 614-855-7676
 Deborah Beetham, pres.
 Charles Ford, v.p.
 Page Price, dir., operations

KATZ COMMUNICATIONS INC.

One Dag Hammarskjöld Plaza
 New York, NY 10017-2289
 Phones: 212-572-5500; 212-572-9200
 TWX: 710-581-4909; 710-581-3872/3871;
 710-581-5249/2384
 James L. Greenwald, chmn. & chief exec. officer
 Michael I. Packman, sr. v.p., chief financial officer
 Maria-Luise Busi, v.p. & controller
 Peter M. Kelly, treas.
 Lucille F. Luongo, v.p., corporate relations

Katz Television Group:

Pete Goulazian, pres.
 Paul D. Amzen, sr. v.p., dir./new business
 Richard D. Weinstein, v.p., planning & development
 John von Soosten, v.p., dir./programming
 George Feldman, v.p., dir., management services/TV sales research
 Len Graziano, v.p., regional operations
 Mark Shottland, v.p., special sales projects

Katz American Television:

Jim Beloyianis, pres.
 Michael Hugger, v.p., gen. sales mgr., Red, Stars & Eagles
 Ibra Morales, v.p., gen. sales mgr., White & Blue
 Keith Green, v.p., national sales mgr., White
 Kenneth Perren, v.p., national sales mgr., Blue
 John Shannon, v.p., national sales mgr., Red
 Swain Weiner, v.p., national sales mgr., Eagles
 Russ White, v.p., national sales mgr., Stars & office mgr.
 Bob Scutari, mgr., Red
 Frank Quagliariello, mgr., White
 John Rossi, mgr., Stars
 T.C. Schultz, v.p., mgr., Eagles
 Jay Zeitchik, v.p., mgr., Blue
 Bill Carroll, v.p., dir., programming
 Chickie Bucco, v.p., dir., direct-response advertising
 Lisa Schoenback, v.p., dir., sales research
 Donna Moreau-Cupp, assoc. dir., national sales development

Katz Continental Television:

Tom Dison, pres.
 Jack Higgins, v.p., gen. sales mgr.
 Ardie Bialek, v.p., national sales mgr., West
 Jerry Cifarelli, v.p., national sales mgr., East

Station Reps

Jay Friesel, v.p., national sales mgr., Southeast
 Bob Swan, v.p., national sales mgr., East Central
 John Wall, v.p., national sales mgr., West Central
 Maury Wind, v.p., national sales mgr., South Central
 Chris Jordan, v.p., mgr., East
 Mark Ryan, v.p., mgr., West
 Gregg Robinson, mgr., South Central
 Michael Spiesman, v.p., mgr., Southeast
 Margaret Tjempkema, v.p., mgr., East Central
 Michell Praver, v.p., dir., programming
 Chickie Bucco, v.p., dir., direct-response advertising
 Michael Steinberg, v.p., dir., sales research

Katz Hispanic Television Sales:

John Cuddihy, dir.

Katz Independent Television:

Marty Ozer, pres.
 Mickey Colen, v.p. & mgr., regional operations
 Pat Garvey, v.p. & national sales mgr., Lancers
 Michael Raounas, v.p. & national sales mgr., Sabers
 Stuart Zuckerman, v.p. & national sales mgr., Swords
 Jill Novorro, v.p. & mgr., Sabers
 Joe White, v.p. & mgr., Swords
 Andi Poch, v.p. & dir., sports & special sales unit
 Bob Einhorn, v.p. & dir., sales research
 Donna Fee, dir., mktg.

Branch Offices:

ATLANTA, GA 30305: 6 Piedmont Center, Suite 710. Phone: 404-233-0203. TWX: 810-751-8235. John R. Mathias, v.p. & mgr., American; Swan Burriss III, v.p. & mgr., Continental & Hispanic; Harry Stinson, v.p., sales mgr., Independent.

BOSTON, MA 02116-4396: Statler Office Bldg., 20 Providence St., Suite 220. Phones: 617-542-5466 (American); 617-542-5458 (Continental); 617-542-0955 (Independent). TWX: 710-321-0516. Ruth Robertson, v.p. & mgr., American; Charles (Chuck) Verehl, sales mgr., Independent; Paul Bowlin, mgr., Continental & Hispanic.

CHARLOTTE, NC 28211-3514: 6525 Morrison Blvd., Suite 400. Phone: 704-365-4485. TWX: 810-621-0427. Gerry Horn, mgr.

CHICAGO, IL 60611-3964: 444 N. Michigan Ave. Phones: 312-836-0500 (American & Continental); 312-836-0800 (Independent). TWX: 910-221-4425 (American & Continental); 910-221-5618 (Independent). Thomas Morrissey, v.p. & mgr., American Red; John Crenna, v.p. & mgr., White American; Bob Johnston, v.p. & mgr., American Eagles; John Doyle, v.p. & mgr., Continental Silver; Kim Bradley, v.p. & mgr., Continental Olympic; Gigi Dolan, v.p. & sales mgr., Independent Sabers & Lancers; Kerry Schwartz, v.p. & sales mgr., Independent Swords; Angela Gardaphe, Hispanic.

CLEVELAND, OH 44115: Statler Office Tower, Euclid & E. 12th Sts., Suite 309. Phones: 216-621-7924 (American & Continental); 216-621-7755 (Independent). TWX: 810-421-8238. Stephen L. Thompson, v.p. & mgr., American & Continental; Dennis Taylor, mgr., Independent; Ray Mendelson, Hispanic.

DALLAS, TX 75201: 300 Crescent Court, Suite 400. Phone: 214-978-4900. TWX: 910-861-4173. Henry Gonzalez, mgr., American; Neil Oavis, mgr., Continental; Melba

Meade, sales mgr., Independent; Candy Orem, Hispanic.

DENVER: One OTC, 5251 OTC Pkwy., PH 5, Englewood, CO 80111-2702. Phone: 303-740-8765. TWX: 910-935-0880. James M. Leary, mgr.

DETROIT: 3310 W. Big Beaver Rd., Suite 501., Troy, MI 48064. Phones: 313-649-6390 (American); 313-649-6381 (Continental); 313-649-5472 (Independent). TWX: 810-232-4834. Karen Nielsen, v.p. & mgr., American; John Hoffman, v.p. & mgr., Continental; Sandie Lanza, sales mgr., Independent.

HOUSTON, TX 77027: 2900 Wesleyan, Suite 625. Phone: 713-961-5195. TWX: 910-881-1037. Pepper Gould, v.p. & mgr.

JACKSONVILLE, FL 32202: 2201 Independent Square, Suite 2201. Phone: 904-358-2914. TWX: 810-827-0489. Scott Gudzak, mgr.

KANSAS CITY, MO 64105: 1100 Main St., Suite 1890. Phone: 816-842-2606. TWX: 910-771-0556. Peter A. Logli, v.p. & mgr.

LOS ANGELES, CA 90048: 6420 Wilshire Blvd. Phones: 213-852-8700 (American & Continental); 213-852-8800 (Independent). TWX: 910-321-3734. TWX: 910-321-3740 (American & Continental); 910-321-3310 (Independent). Warren Ermish, v.p. & mgr., American White; Raleigh Fitzpatrick, v.p. & mgr., Continental Gold; Howard (Skip) Vose, v.p. & mgr., Continental Silver; Izzy Rostovsky, mgr., Independent Swords; Kevin McCann, mgr., Independent Sabers & Lancers; Jodi Rogaway, mgr., religious advertising sales; Ellen Judson, Hispanic.

MIAMI: 3440 Hollywood Blvd., Suite 480, Hollywood, FL 33021. Phone: 305-961-3881. TWX: 510-954-9525. Benjamin Wolf, v.p. & sales mgr.; Jay Jenny-Doro, Hispanic.

MINNEAPOLIS, MN 55402: Piper Jaffray Tower, 222 S. 9th St., Suite 2885. Phones: 612-339-4405 (American); 612-339-7711 (Continental). 612-339-8734 (Independent). TWX: 910-576-2852. Skip Domseif, v.p. & mgr., American; John C. Aronson, v.p. & mgr., Continental; Peg Schabes, sales mgr., Independent; Anne Martin, Hispanic.

PHILADELPHIA, PA 19103: Eight Penn Center, Suite 1050. Phones: 215-567-7950 (Continental & American); 215-864-0252 (Independent). TWX: 710-670-6219. David Chodikoff, v.p. & mgr., American & Continental; Sam Feinberg, v.p. & mgr., Independent.

PORTLAND, OR 97204-1461: 111 S.W. Fifth Ave., Suite 1440. Phone: 503-226-3973. TWX: 910-464-4172. Dennis Mahoney, v.p. & mgr.

ST. LOUIS, MO 63102-1795: 10 S. Broadway, Equitable Bldg., Fifth Floor. Phones: 314-231-1868; 314-241-3282. TWX: 910-761-0528. Patrick Schroder, mgr., American; Ed Adams, mgr., Continental; Marlon Bock, v.p. & mgr., Independent; Jim Steward, Hispanic.

SAN FRANCISCO, CA 94105-1575: 100 Spear St., Suite 1900. Phone: 415-777-3377. TWX: 910-372-7219; 910-372-7265. Karen Baner-Droffino, mgr., American; Stanton Jones, v.p. & mgr., Continental; Anthony Santino, v.p. & mgr., Independent; Val Punwar, Hispanic.

SEATTLE, WA 98121: Fourth & Battery Bldg., Suite 950. Phone: 206-441-6400. TWX: 910-444-1382. Diane Barrie, mgr., American & Continental; Kevin Cahill, mgr., Independent.

TAMPA, FL 33609: One Urban Center, 4830 W. Kennedy Blvd., Suite 400. Phone: 813-874-9686. TWX: 810-848-0246; 810-848-0143. Tom Barrett, v.p. & mgr.

WASHINGTON, DC 20036: 1233 20th St. NW, Suite 203. Phone: 202-872-5880. TWX: 710-822-9780. Fran Cohen, sales mgr.; Jeff Elghart, Hispanic.

TV Stations Represented:

Katz American Television
 WRGB, Albany-Schenectady-Troy, NY
 WCVB-TV, Boston, MA
 WGRZ-TV, Buffalo, NY
 WSAZ-TV, Charleston-Huntington, WV
 WLWT, Cincinnati, OH
 WCMH-TV, Columbus, OH
 WKEF, Dayton, OH
 KMGH-TV, Denver, CO
 WXYZ-TV, Detroit, MI
 WZZM-TV, Grand Rapids, MI
 WXII, Greensboro-High Point & Winston-Salem, NC
 WTNH-TV, Hartford-New Haven, CT
 KMBC-TV, Kansas City, MO
 WBIR-TV, Knoxville, TN
 WLKY-TV, Louisville, KY
 WREG-TV, Memphis, TN
 WWL-TV, New Orleans, LA
 KMTV, Omaha, NE
 WCPX-TV, Orlando, FL
 WTAE-TV, Pittsburgh, PA
 WJAR, Providence, RI
 WRAL-TV, Raleigh-Ourham, NC
 WLEX-TV, Richmond-Petersburg, VA
 KSOK, St. Louis, MO
 KUTV, Salt Lake City, UT
 KENS-TV, San Antonio, TX
 WNEP-TV, Scranton & Wilkes-Barre, PA
 KOMO-TV, Seattle, WA
 KOVR-TV, Stockton-Sacramento, CA
 WTVG, Toledo, OH
 KSNW, Wichita, KS

Katz Independent Television

WATL, Atlanta, GA
 KBVO-TV, Austin, TX
 WNUV-TV, Baltimore, MD
 WTTO, Birmingham, AL
 WCCB, Charlotte, NC
 KCTX-TV, Dallas-Fort Worth, TX
 WFFT-TV, Fort Wayne, IN
 WXIN, Indianapolis, IN
 WAWS-TV, Jacksonville, FL
 WWCP-TV, Johnstown, PA
 WGBO-TV, Joliet, IL
 KCOP, Los Angeles, CA
 WBFS-TV, Miami, FL
 WCGV-TV, Milwaukee, WI
 KMSP-TV, Minneapolis-St. Paul, MN
 WZTV, Nashville, TN
 WWOR-TV, New York, NY-Secaucus, NJ
 KGMC, Oklahoma City, OK
 WGBS-TV, Philadelphia, PA
 KNXV-TV, Phoenix, AZ
 KPTV, Portland, OR
 WYAH, Portsmouth-Norfolk-Newport News, VA
 KUSI-TV, San Diego, CA
 KBHK-TV, San Francisco, CA
 WSYT, Syracuse, NY
 KOKI-TV, Tulsa, OK

Katz Television Continental

KTAB-TV, Abilene, TX
 KTN, Ada-Ardmore, OK
 WALB-TV, Albany, GA
 KGGM-TV, Albuquerque, NM
 KALB-TV, Alexandria, LA
 KVII-TV, Amarillo, TX
 KIMO, Anchorage, AK
 WJSU-TV, Anniston, AL
 WAGT, Augusta, GA
 KBAK-TV, Bakersfield, CA
 WLBZ-TV, Bangor, ME
 WAFB, Baton Rouge, LA
 WOAY-TV, Beckley-Bluefield-Oak Hill, WV
 KTVZ, Bend, OR
 KULR-TV, Billings, MT
 WMGC-TV, Binghamton, NY
 KBMY, Bismarck, ND
 KBCI-TV, Boise, ID
 WBKO, Bowling Green, KY
 WVNY, Burlington, VT-Plattsburgh, NY
 KFVS-TV, Cape Girardeau, MO-Paducah, KY
 WYNY-TV, Carthage-Watertown, NY
 KTWO-TV, Casper, WY
 KGAN, Cedar Rapids-Waterloo, IA
 WCIV, Charleston, SC
 WVIR-TV, Charlottesville, VA
 WRCB-TV, Chattanooga, TN
 KGWN-TV, Cheyenne, WY
 KCPM, Chico, CA
 WOTV, Clarksburg-Weston, WV
 KKTU, Colorado Springs-Pueblo, CO
 WOLO-TV, Columbia, SC
 WRBL, Columbus, GA
 WOI-TV, Des Moines-Ames, IA
 WDHN, Ootham, AL
 KBJR-TV, Duluth, MN-Superior, WI
 KVIA-TV, El Paso, TX
 WETM-TV, Elmira-Coming, NY
 WICU-TV, Erie, PA
 KVAL-TV, Eugene, OR
 KIEM-TV, Eureka, CA
 WEHT, Evansville, IN
 KATN, Fairbanks, AK
 WOAY-TV, Fargo, ND
 KNAZ-TV, Flagstaff, AZ
 WBTW, Florence, SC
 WBBH-TV, Fort Myers, FL
 KFSM-TV, Fort Smith, AR
 KRFX-TV, Grand Junction, CO
 KFBB-TV, Great Falls, MT
 WBAY-TV, Green Bay, WI
 WABG-TV, Greenwood-Greenville, MS
 WHAG-TV, Hagerstown, MD
 KHQA-TV, Hannibal, MO-Quincy, IL
 KGBT-TV, Harlingen, TX
 WHP-TV, Harrisburg-York, PA
 WHSV-TV, Harrisonburg, VA
 KGMB, Honolulu, HI
 WHNT-TV, Huntsville-Decatur-Florence, AL
 KIDK, Idaho Falls-Pocatello-Blackfoot, ID
 WLBT-TV, Jackson, MS
 WBBJ-TV, Jackson, TN
 KRGC, Jefferson City, MO
 KSNF, Joplin, MO-Pittsburg, KS
 KJUD, Juneau, AK
 KHGI-TV, Keamey-Hastings-Lincoln, NE
 WXOW-TV, La Crosse, WI
 WLFI-TV, Lafayette-Kokomo, IN
 KATC, Lafayette, LA
 WILX-TV, Lansing-Onondaga, MI
 KGNS-TV, Laredo, TX
 KLAS-TV, Las Vegas, NV
 WOAM-TV, Laurel-Hattiesburg, MS
 WTVQ-TV, Lexington, KY
 WLIO, Lima, OH
 KARK-TV, Little Rock, AR
 KCBO-TV, Lubbock, TX
 WSET-TV, Lynchburg-Roanoke, VA
 WMAZ-TV, Macon, GA
 WKOW-TV, Madison, WI
 KEYC-TV, Mankato, MN
 KIMT, Mason City, IA-Rochester-Austin, MN
 KTVL, Medford-Klamath Falls, OR
 WTKO-TV, Meridian, MS
 KMD-TV, Midland & Odessa, TX
 KECI-TV, Missoula, MT
 WKRG-TV, Mobile, AL-Pensacola, FL
 WOAO-TV, Moline, IL
 KTVL, Monroe, LA-El Dorado, AR
 WAKA, Montgomery-Selma, AL
 WOGX, Ocala-Gainesville, FL
 KESQ-TV, Palm Springs-Indio, CA

WJHG-TV, Panama City, FL
 WEEK-TV, Peoria, IL
 KJAC-TV, Port Arthur-Beaumont, TX
 WCSH-TV, Portland, ME
 WAGM-TV, Prisque Isle, ME
 KOTA-TV, Rapid City, SD
 KTVN, Reno, NV
 WIFR-TV, Rockford, IL
 KBIM-TV, Roswell, NM
 KQTV, St. Joseph, MO
 WBNB-TV, St. Thomas, VI
 WBOC-TV, Salisbury, MD
 KLST, San Angelo, TX
 KNTV, San Jose, CA
 WLII, San Juan, PR
 KCOY-TV, Santa Maria-Santa Barbara, CA
 WWSSB, Sarasota-Bradenton, FL
 WTDC-TV, Savannah, GA
 KTBS-TV, Shreveport, LA
 KCAU-TV, Sioux City, IA
 KSFY-TV, Sioux Falls-Mitchell, SD
 WBSB-TV, South Bend, IN
 KHQ-TV, Spokane, WA
 WGGB-TV, Springfield, MA
 KOLR, Springfield, MO
 WICS, Springfield-Champaign, IL
 WTHI-TV, Terre Haute, IN
 KSNT, Topeka, KS
 WPBN-TV, Traverse City-Cadillac, MI
 KGUN, Tucson, AZ
 WTVA, Tupelo-Columbus, MS
 WCFT-TV, Tuscaloosa, AL
 KMVT, Twin Falls, ID
 KLTV, Tyler-Longview, TX
 WKTV, Utica, NY
 KAVU-TV, Victoria, TX
 KXXV, Waco, TX
 WITN-TV, Washington-Greenville-New Bern, NC
 WAOW-TV, Wausau, WI
 WPEC, West Palm Beach, FL
 KFDX-TV, Wichita Falls, TX
 WECT, Wilmington, NC
 KNDO, Yakima, WA
 WKBN-TV, Youngstown, OH
 KYEL-TV, Yuma, AZ
 WHIZ-TV, Zanesville, OH

KETTELL-CARTER INC.

31 St. James Ave.
 Boston, MA 02116
 Phone: 617-423-3535
 John D. Kettell, pres.
 Beth M. Kettell, v.p.

TV Stations Represented

(New England only):
 WNEE-TV, Hartford, VT-Hanover, NH
 WTZA, Kingston, NY

PAUL MILLER & CO.

4300 MacArthur Ave.
 Suite 213
 Dallas, TX 75209
 Phone: 214-528-2923

MMT SALES INC.

150 E. 52nd St.
 New York, NY 10022
 Phone: 212-319-8008
 Fax: 212-838-1315
 TWX: 710-581-6715; 710-581-2103
 Gary Scolard, chmn. & chief exec. officer
 Jack Oken, pres.
 Charles Lizzo, exec. v.p.
 Don Gorman, sr. v.p. & dir. of support services
 Ted Van Erk, sr. v.p. & dir. of affiliate sales
 Murray Berkowitz, sr. v.p. & dir. of independent sales
 Dan O'Kane, corporate v.p., finance
 Jon Gluck, corporate v.p., programming
 Al Cannarella, corporate v.p., research
 Dolores White, corporate v.p., business operations
 Maureen Boylan, corporate v.p., computer operations

Robert J. Kizer, v.p., planning & development
 Kenneth R. Better, v.p., sports & special events
 Joe Gangone, v.p. & group mgr., affiliate sales
 Karen Schmidtke, v.p. & group mgr., independent sales
 Mary Jane Laidlaw, sales mgr., Affiliate Team A
 Julie Weiss, sales mgr., Affiliate Team B
 Dan Lucci, sales mgr., Affiliate Team D
 Michael Markowitz, sales mgr., Independent Team A
 Jay Rosenthal, sales mgr., Independent Team B
 Roy Israel, sales mgr., Independent Team C
 Craig Fabricant, sales mgr., Independent Team D
 Matt Shapiro, v.p. & dir. of programming
 Lou Dennig, assoc. dir. of programming
 Kerry Boehme, dir. of research
 Carmen King, dir. of computer operations
 Ethel Melcher, dir. of station services
 Elaine Linker, v.p. & dir. of sales training

Branch Offices:

ATLANTA, GA 30339: 6201 Powers Ferry Rd. Phone: 404-955-1369. TWX: 510-600-0466. Fax: 404-952-4034. Tom Rice, v.p. & regional group mgr.

BOSTON, MA 02116: 545 Boylston St. Phone: 617-267-7707. TWX: 710-321-1664. Fax: 617-267-4717. Morris Peck, v.p. & branch mgr.

CHARLOTTE, NC 28210: 6135 Park Rd. Phone: 704-552-7151. TWX: 810-621-0328. Fax: 704-552-9702. Robbie Horn, branch mgr.

CHICAGO, IL 60611: 444 N. Michigan Ave. Phone: 312-467-9810. TWX: 910-221-2240; 910-221-2227. Fax: 312-467-9808. Mike Held, v.p. & regional group mgr.; Diane Donow, sales mgr., Team A; Ed List, sales mgr., Team B; Ward Lewis, sales mgr., Teams C-I & C-II; Aleyne Larner, sales mgr., Team D

CLEVELAND, OH 44114: 1717 E. Ninth St. Phone: 216-621-1933. TWX: 910-221-8450. Fax: 216-621-8145. Georgiann Pace, branch mgr.

DALLAS, TX 75251: 12790 Merit. Phone: 214-980-9855. TWX: 910-861-9068. Fax: 214-991-8479. Peter Uzalac, v.p. & branch mgr., Team A; Dianne Downey, sales mgr., Team B.

DETROIT: 50 W. Big Beaver Rd., Troy, MI 48084. Phone: 313-680-1300. TWX: 810-232-4919. Fax: 313-680-1867. Dave Brangan, sales mgr., Team A; Steve Rychman, sales mgr., Team B.

HOUSTON, TX 77057: 5847 San Felipe Rd. Phone: 713-226-9705. TWX: 710-881-0072. Fax: 713-266-3039. Doug Sallows, branch mgr.

LOS ANGELES, CA 90036: 5900 Wilshire Blvd. Phone: 213-937-6434. TWX: 910-321-3966. Fax: 213-935-8591. Ray Heacox, v.p. & regional group mgr.; Jason Kleinhein, sales mgr., Team A; Joan Eckersley, sales mgr., Team B; Lori Misicka, sales mgr., Teams C-I & C-II; Ron Garfield, sales mgr., Team D.

MIAMI: 2699 Stirling Rd., Fort Lauderdale, FL 33312. Phone: 305-961-9398. TWX: 810-848-5132. Fax: 305-964-0895. Jim Mawn, branch mgr.

MINNEAPOLIS: 5100 Eden Ave. S., Edina, MN 55436. Phone: 612-929-8571. TWX: 910-576-3489. Fax: 612-929-0046. Nan Diley, branch mgr.

PHILADELPHIA, PA 19102: 2 Penn Center. Phone: 215-568-6570. TWX: 710-670-1869. Fax: 215-568-2523. Jim Ross, branch mgr.

ST. LOUIS, MO 63101: One Center Plaza. Phone: 314-421-5360. TWX: 910-761-1026. Fax: 314-421-1733. Suzanne Teagle, branch mgr.

SAN FRANCISCO, CA 94107: 185 Berry St. Phone: 415-777-0655. TWX: 910-372-6112. Fax: 415-777-3438. Gene Pizzolato, branch mgr.

TV Stations Represented:

KCIT, Amarillo, TX
 KJAC-TV, Beaumont, TX
 WICZ-TV, Binghamton, NY
 WUTV, Buffalo, NY
 WCBF-TV, Charleston, SC
 WPCQ-TV, Charlotte, NC
 WPWR-TV, Chicago, IL
 WUAB, Cleveland, OH
 KTVT, Dallas, TX
 WHBF-TV, Davenport, IA
 WRGT-TV, Dayton, OH
 KDVR, Denver, CO
 WXON, Detroit, MI
 KDHL-TV, Duluth, MN
 WSEE-TV, Erie, PA
 WEVV, Evansville, IN
 WNEM-TV, Flint, MI
 KHBS, Fort Smith, AR
 WKJG-TV, Fort Wayne, IN
 KSEE, Fresno, CA
 WWMT, Grand Rapids, MI
 WNRW, Greensboro, NC
 WTTX, Hartford, CT
 KHTV, Houston, TX
 WRTV, Indianapolis, IN
 WAPT, Jackson, MS
 WJKS, Jacksonville, FL
 KOAM-TV, Joplin, MO
 KCTV, Kansas City, MO
 WEAU-TV, La Crosse, WI
 WSYM-TV, Lansing, MI
 KVVU-TV, Las Vegas, NV
 KOLN/KGIN, Lincoln-Hastings, NE
 KLRT, Little Rock, AR
 WMSN-TV, Madison, WI
 WLUC-TV, Marquette, MI
 WTMJ-TV, Milwaukee, WI
 KITN, Minneapolis, MN
 KPEJ, Odessa, TX
 KOKH-TV, Oklahoma City, OK
 WOFL, Orlando, FL
 KTVO, Ottumwa, IA-Kirksville, MO
 WSIL-TV, Paducah, KY-Harrisburg, IL
 WTAP-TV, Parkersburg, WV
 KPHO-TV, Phoenix, AZ
 WPGH-TV, Pittsburgh, PA
 KPDX, Portland, OR-Vancouver, WA
 WNAC-TV, Providence, RI
 WKFT, Raleigh, NC
 KCRL, Reno, NV
 WRLH-TV, Richmond, VA
 KTXL, Sacramento, CA
 KDNL-TV, St. Louis, MO
 KTVX, Salt Lake City, UT
 KMOL-TV, San Antonio, TX
 KGTV, San Diego, CA
 KOFY-TV, San Francisco, CA
 KSTW, Seattle, WA
 KMEG, Sioux City, IA
 WTVH, Syracuse, NY
 WFLA-TV, Tampa, FL
 KWKT, Waco, TX
 WYTV, Youngstown, OH

ART MOORE INC.

200 W. Mercer St.
 Suite 405

Seattle, WA 98119
 Phone: 206-282-3400
 TWX: 910-444-2117
 Earle Baker
 Greg Smith
 Sandy Runnion
 Rick Staeb
 Ruth Hallett
 Patti Sandwick

Branch Offices:

DENVER, CO 80206: 222 Milwaukee St., Suite 209. Phone: 303-321-2354. TWX: 910-931-0338. Chris Mathews; Gerriann Sullivan; Karen Calahan.

PORTLAND, OR 97214: 516 S.E. Morrison, Suite 910. Phone: 503-238-2451. TWX: 910-464-8044. Bruce Workman; Darrell Rutter; Teddi Jones; Lynn Thorsen.

SALT LAKE CITY, UT 84111: 10 Exchange Place, Suite 205. Phone: 801-521-2177. TWX: 910-925-4062. Kathy Bingham

TV Stations Represented:

KTVA, Anchorage, AK
 KBCT-TV, Boise, ID
 KRCR-TV, Chico-Redding, CA
 KVAL-TV, Eugene, OR
 KTVF, Fairbanks, AK
 KTVH, Helena, MT
 KIFI-TV, Idaho Falls-Pocatello-Blackfoot, ID
 KOB, Medford, OR
 KOIN-TV, Portland, OR
 KSL-TV, Salt Lake City, UT
 KNDO, Yakima, WA

NBC TV SPOT SALES

RCA Bldg.
 30 Rockefeller Plaza
 New York, NY 10020
 Phone: 212-664-4444
 Bud Hirsch, v.p., sales & mktg.
 Jim Zafiros, v.p., spot sales
 Jay Linden, dir., eastern TV sales
 Joe Frischer, mgr., eastern TV sales

Branch Offices:

CHICAGO, IL 60654: Merchandise Mart. Phone: 312-861-5555. Joanna Harig, dir., midwest TV spot sales.

DETROIT, MI 48084: 2855 Coolidge, Suite 114. Phone: 313-643-0050. Pat Curry, mgr.

LOS ANGELES, CA 91523: 300 W. Alameda Ave. Phone: 818-840-3183. Cliff Ford, dir., west coast

SAN FRANCISCO, CA 94111: 100 California St. Phone: 415-421-4515. Cliff Ford, dir., west coast; Elaine Smith, sales rep.

ATLANTA-DALLAS-ST. LOUIS: Clem & Lowrance Inc., sales rep.

DENVER-SALT LAKE CITY: Art Moore Inc., sales rep.

SEATTLE-PORTLAND: Art Moore Inc., sales rep.

TV Stations Represented:

WMAQ-TV, Chicago, IL
 WKYC-TV, Cleveland, OH
 KCNC-TV, Denver, CO
 KNBC-TV, Los Angeles, CA
 WTVJ, Miami-Fort Lauderdale, FL
 WNBC-TV, New York, NY
 WRC-TV, Washington, DC

NEW ENGLAND SPOT SALES

Colonial Bldg.
 100 Boylston St.
 Boston, MA 02116
 Phone: 617-482-4370

Station Reps

TV Stations Represented:

WAWA-TV, Rome, GA
K49AZ, Twin Falls, ID

NORTHWEST TELEVISION SALES

(a division of King Broadcasting Co.)
333 N. Dexter Ave.
Seattle, WA 98109
Mailing address: Box 24525, Seattle, WA 98124

Phone: 206-448-3620
Fax: 206-491-5620

Gordon Fountain, v.p. & gen. mgr.
Pam Trathen, sales representative
Andi Pstay, sales assistant
Nancy Davis, sales assistant
Darleen Griffin, research specialist

Branch Office:

PORTLAND, OR 97201: 1501 S.W. Jefferson. Phone: 503-226-5090. Fax: 503-220-1806. Beverly Inglesby, mgr.; Dru Rosenthal, sales rep.; Jenny O'Brien, sales assistant; Barbara Ann Dow, sales assistant

TV Stations Represented:

KTBY, Anchorage, AK
KTVB, Boise, ID
KMTR-TV, Eugene-Springfield, OR
KHNL, Honolulu, HI
KDRV, Medford, OR
KGW-TV, Portland, OR
KING-TV, Seattle, WA
KREM-TV, Spokane, WA
K38AS, Twin Falls, ID

HARLAN G. OAKES & ASSOCIATES INC.

11332 Camarillo St.
North Hollywood, CA 91602
Phone: 818-980-3212

PETRY TELEVISION INC.

3 E. 54th St.
New York, NY 10022
Phone: 212-688-0200
TWX: 710-581-2135
David S. Allen, pres.
C. W. Schellenger, senior v.p., finance
Harry Stecker, exec. v.p., dir. of client services
Tom Belviso, v.p., administration
John Scognamiglio, v.p., controller

Petry Television:

Bill Fagan, pres.
George Blinn, sr. v.p. & gen. sales mgr.
Jerry Linehan, v.p. & dir., sales
Steve Eisenberg, v.p. & dir., sales
Richard Kurlander, v.p. & dir. of programming
Teddy S. Reynolds, v.p. & dir., research
Ron Martzoff, dir. of programming

George Dennis, v.p., manpower development

Patrick Twyon, dir. of sports
Joanne DiPrisco, dir. of sales development
Kevin Nugent, v.p. & group mgr., Falcons
Richard Larcade, v.p. & group mgr., Ravens
Donald O'Toole, v.p. & group mgr., Thunderbirds

Bill Shaw, v.p. & group mgr., Hawks
Rob Friedman, v.p. & group mgr., Roadrunners
W. Wiehe, v.p., Petry Marketing Group
Neil Hitzig, dir., national sales
Rick Paul, dir., national promotion

Petry National Television:

Michael T. Membrado, pres.
John Heise, sr. v.p. & gen. sales mgr.
W. Wiehe, v.p., Petry Marketing Group
Paul Morrissey, v.p. & dir. of sales
Rob Hebenstreit, v.p. & dir., research
Jack Fentress, v.p. & dir., programming
Ronald Martzoff, dir., programming

George Dennis, v.p., manpower development

Patrick Twyon, dir., sports
Joe Lyons, v.p. & group mgr., Red Team
Chuck Hanrahan, v.p. & group mgr., White Team
Al Westermann, v.p. & sr. group mgr., Blue Team

Bill Hahn, group mgr., Green Team
Neil Hitzig, dir., national sales
Rick Paul, dir., national promotion

Branch Offices:

ATLANTA, GA 30326: 950 E. Pace Ferry Rd., Suite 2940. Phone: 404-237-5724. TWX: 810-751-8523. Val Napolitano, v.p. & sales mgr.

BOSTON, MA 02116: 419 Boylston St. Phone: 617-353-1100. TWX: 710-321-6708. M. P. Kelleher, sales mgr.

CHARLOTTE, NC 28210: 2 Fairview Plaza, 950 Fairview Rd., Suite 804. Phone: 704-554-8134. Stockton Holt, mgr.

CHICAGO, IL 60611-4243: 410 N. Michigan Ave., Suite 1180. Phone: 312-644-9660. TWX: 910-221-0327. Greg Moloznik, v.p. & regional area mgr., midwest.

CLEVELAND, OH 44114: 1111 Superior Ave., Suite 7A. Phone: 216-861-2252. Roger Stepic, sales mgr.

DALLAS, TX 75219: 3811 Turtle Creek Blvd., Suite 520. Phone: 214-651-4040. TWX: 910-860-9308. Laveme Cole, v.p. & regional area mgr., southwest.

DENVER: 6025 S. Quebec, Suite 250, Englewood, CO 80111. Phone: 303-694-2400. Toni Kirk, sales mgr.

DETROIT: 3221 W. Big Beaver Rd., Suite 102, Troy, MI 48084. Phone: 313-649-0100. TWX: 810-232-4802. Patrick McNew, v.p. & regional area mgr., north central.

HOUSTON, TX 77056: 3000 Post Oak Blvd., Suite 1590. Phone: 713-850-0194. TWX: 910-881-4372. Charles J. Sitta, mgr.

LOS ANGELES: 8383 Wilshire Blvd., Suite 626, Beverly Hills, CA 90211. Phone: 213-655-3353. TWX: 910-321-4180. Robert Miggins, v.p. & dir., west coast operations.

MINNEAPOLIS, MN 55402: 706 Second Ave. S. Phone: 612-339-6606. TWX: 910-881-4372. Toni Vanelli, sales mgr.

PHILADELPHIA, PA 19102: 2 Penn Center Plaza, Suite 406. Phone: 215-561-6230. TWX: 710-670-1437. David Bell, sales mgr.

ST. LOUIS, MO 63102: 10 S. Broadway, Suite 525. Phone: 314-241-2445. TWX: 910-761-0447. Pat Carroll-Lee, sales mgr.

SAN FRANCISCO, CA 94133: 909 Montgomery St., Suite 402. Phone: 415-781-3363. TWX: 910-372-7712. Don Brownstein, v.p. & sales mgr.

SEATTLE, WA 98121: 2001 Sixth Ave., 1600 Westin Bldg. Phone: 206-728-1747. TWX: 910-444-4188. Marc F. Maehl, sales mgr.

TAMPA: 9800 Fourth St. N, Suite 108, St. Petersburg, FL 33702. Phone: 813-576-1780. TWX: 810-863-0416. Judy Obemier, mgr.

TV Stations Represented:

WXXA-TV, Albany, NY
KOB-TV, Albuquerque, NM
KFDA-TV, Amarillo, TX
WGNX, Atlanta, GA

WRDW-TV, Augusta, GA
KVUE-TV, Austin, TX
WVLA, Baton Rouge, LA
KFDM-TV, Beaumont-Port Arthur, TX
KTRV, Boise-Caldwell, ID
WFXI, Boston, MA
WCYB-TV, Bristol, VA-Kingsport & Johnson City, TN

WKBW-TV, Buffalo, NY
KCRG-TV, Cedar Rapids-Waterloo, IA
WCIA, Champaign, IL
WCSC-TV, Charleston, SC
WCHS-TV, Charleston, WV
WBTV, Charlotte, NC
WTVC, Chattanooga, TN
WFLD, Chicago, IL
WXIX-TV, Cincinnati, OH-Newport, KY
WOIO, Cleveland-Shaker Heights, OH
WLTX, Columbia, SC
WSYX, Columbus, OH
KRIS-TV, Corpus Christi, TX
KDAF, Dallas-Fort Worth, TX
KTVD, Denver, CO
KCCI-TV, Des Moines, IA
WDIV, Detroit, MI
WDIO-TV, Duluth, MN
WANE-TV, Fort Wayne, IN
WXMI, Grand Rapids, MI
WGGT, Greensboro-High Point & Winston-Salem, NC

WYFF-TV, Greenville-Spartanburg, SC & Asheville, NC

WFSB, Hartford, CT
WHLT, Hattiesburg-Laurel, MS
KPRC-TV, Houston, TX
WAAY-TV, Huntsville-Decatur, AL
WISH-TV, Indianapolis, IN
WJTV, Jackson, MS
WJXT, Jacksonville, FL
WTVK, Knoxville, TN
KTNV, Las Vegas, NV
KSWO-TV, Lawton, OK
KATV, Little Rock, AR
KTTV, Los Angeles, CA
WDRB-TV, Louisville, KY
KAMC, Lubbock, TX
WPTY-TV, Memphis, TN
WPLG, Miami, FL
WVTV, Milwaukee, WI
KSTP-TV, Minneapolis-St. Paul, MN
KDLT, Mitchell-Sioux Falls, SD
WEAR-TV, Mobile, AL-Pensacola, FL
WKAB-TV, Montgomery, AL
WTWF, Nashville, TN
WCTI, New Bern, NC
WVUE, New Orleans, LA
WNYW, New York, NY
KAUT, Oklahoma City, OK
WOWT, Omaha, NE

WESH, Orlando-Daytona Beach, FL
WMBD-TV, Peoria, IL
KUTP, Phoenix, AZ
WPTZ, Plattsburgh, NY
WMTW-TV, Portland-Poland Spring, ME
KOA-TV, Pueblo-Colorado Springs, CO
KEVN-TV, Rapid City, SD
WVBT, Richmond, VA
WROC-TV, Rochester, NY
WREX-TV, Rockford, IL
KRBK-TV, Sacramento-Stockton, CA
WEYI-TV, Saginaw-Flint-Bay City-Midland, MI

KPLR-TV, St. Louis, MO
KSL-TV, Salt Lake City, UT
KSAF-TV, San Antonio, TX
KFMB-TV, San Diego, CA
KRON-TV, San Francisco, CA
WSAV-TV, Savannah, GA
KIRO-TV, Seattle, WA
KAYU-TV, Spokane, WA
KSPR, Springfield, MO
WTOV-TV, Steubenville, OH-Wheeling, WV

WTLX-TV, Tallahassee, FL
WTOG, Tampa-St. Petersburg, FL
WNWQ-TV, Toledo, OH
KVOA-TV, Tucson, AZ
KTUL-TV, Tulsa, OK

WJLA-TV, Washington, DC
WFLX, West Palm Beach, FL
KAKE-TV, Wichita, KS
WBRE-TV, Wilkes-Barre & Scranton, PA
WPMT, York-Lancaster, PA

POTTS & ASSOCIATES

214 Front St.
Suite 302
San Francisco, CA 94111
Phone: 415-398-7215

TV Stations Represented:

KTBY, Anchorage, AK
WFLI-TV, Chattanooga, TN
WTWS, Hartford-New Haven-New London, CT
K25AS, Eugene, OR
WTUV, Utica, NY
WTKK, Washington, DC-Manassas, VA

PUBLIC BROADCAST MARKETING INC.

919 Third Ave.
Fifth Floor
New York, NY 10022
Phone: 212-688-3530
Fax: 212-688-2639

Branch Office:

LOS ANGELES: 12711 Ventura Blvd., Suite 450, Studio City, CA 91604. Phone: 213-933-0766. TWX: 910-321-2897. Fax: 818-505-8822

TV Stations Represented:

WMHT/WMHX, Albany, NY
WMPT, Annapolis, MD
WGTV, Atlanta, GA
WTVI, Charlotte, NC
WTTW, Chicago, IL
WCET, Cincinnati, OH
KERA-TV, Dallas, TX
KODN, Denton, TX
KBDI-TV, Denver, CO
WITF-TV, Harrisburg-Lancaster, PA
KUHT, Houston, TX
KCPT, Kansas City, MO
WPBT, Miami, FL
WYES-TV, New Orleans, LA
WLIW, New York, NY
WMFE-TV, Orlando, FL
WHYY-TV, Philadelphia, PA
WQEX, Pittsburgh, PA
KOPB-TV, Portland, OR
KETC, St. Louis, MO
KSPS-TV, Spokane, WA
WGTE-TV, Toledo, OH

REGIONAL REPS CORP.

One Playhouse Square
Cleveland, OH 44115
Phone: 216-781-0035
Stuart J. Sharpe, pres.
Robert A. Stern, regional mgr.
Alex D. Kelemen, corporate mgr., sales development

Branch Office:

CINCINNATI, OH 45203: 704 Holiday Park Tower, 644 Linn St. Phone: 513-651-1511. Elaine Bradhold, account exec.; Joe Hearn, regional mgr.; Glenda Ashbrook, office mgr.

TV Stations Represented:

WETG, Erie, PA
WTAP-TV, Parkersburg, WV-Marietta, OH
WHIZ-TV, Zanesville, OH

ROSLIN SPOT TV SALES

515 Madison Ave.
Suite 1308
New York, NY 10022
Phone: 212-486-0720

S/R REPS INC.

158 Thomas St.
Box 19417
Seattle, WA 98109
Phone: 206-624-2290

THE SANDBERG-GLENN CO.

666 Wall Rd.
Napa, CA 94558
Phone: 707-944-9115

SAVALLI BROADCAST SALES

11 Penn Plaza
New York, NY 10001
Phone: 212-239-3288
Joseph Savalli
Gladys Swanson

Branch Offices:

ATLANTA: Box 33100, Decatur, GA 30033.
Phone: 404-633-9080. Dan Haight; Arlette Haight.

BOSTON, MA 02116: 100 Boylston St.
Phone: 617-482-4370. George Bingham; Lisa Anne Morse.

CHICAGO, IL 60606: 20 N. Wacker Dr., Suite 540.
Phone: 312-263-3340. Howard Weiss.

DALLAS, TX 75244: 14330 Midway Rd., Suite 207.
Phone: 214-788-1630. Jack Riley.

DETROIT: 21714 Lakeland, St. Clair Shores, MI 48081.
Phone: 313-445-0491. Ken Patt; Michael Martin.

LOS ANGELES: 8693 Wilshire Blvd., Suite 204, Beverly Hills, CA 90211.
Phone: 213-657-2061. Jim Gillis.

PHILADELPHIA, PA 19118: 15 W. Highland Ave.
Phone: 215-242-3660. Bob Dome.

ST. LOUIS & KANSAS CITY: 1156 W. 103rd St., Suite 215, Kansas City, MO 64114.
Phone: 816-471-5502. Gene Gray.

SAN FRANCISCO: 666 Wall Rd., Napa, CA 94558.
Phone: 707-944-9115. Ward Glenn

TV Stations Represented:

WAKC-TV, Akron, OH
KTBY, Anchorage, AK (NY only)
WNDS, Derry, NH
WOWL-TV, Florence, AL
KXGN-TV, Glendive, MT (NY only)
KOIA-TV, Ottumwa, IA (NY only)
WHME-TV, South Bend, IN (NY only)

BRUCE SCHNEIDER & CO. INC.

Box 50269
St. Louis, MO 63105
Phone: 314-991-5249
Bruce Schneider, pres.

TV Stations Represented:

Adam Young Inc. Stations

SELTEL INC.

575 Fifth Ave.
New York, NY 10017
Phone: 212-370-4100
Fax: 212-983-3481
TWX: 710-581-6768
Raymond J. Johns, pres. & chief operating officer
Steve Boutis, sr. v.p., finance
David Schwartz, sr. v.p., domestic sales
C. William Coldwell, national sales mgr., Blue team
Peter Penni, national sales mgr., Red team
Judy Kleinberger, national sales mgr. White team
Dan Parisi, v.p. & national sales mgr., Indy-Raiders team
Dick Goldstein, v.p. & national sales mgr., Indy-Rockets team

Carl Mathis, national sales mgr., Rebels team
RoseMarie Ferrara, national sales mgr., Rangers team
Janean Bjork, v.p. & dir., programming
Paula Dopsch, dir. of research services

Branch Offices:

CHICAGO, IL 60611: 211 E. Ontario, Suite 700.
Phone: 312-642-2450. TWX: 910-221-0241. Todd R. Rohde, Indy-Raiders team mgr.; Donald J. Popravak, Indy-Rangers team mgr.; Randy Brown, sales mgr., White team; Barbara Bruns, sales mgr., Red team.

ATLANTA, GA 30309: 1819 Peachtree Rd. NE.
Phone: 404-355-7701. TWX: 810-751-3101. Dan Griffin, gen. mgr.

BOSTON, MA 02116: 545 Boylston St., 7th Floor.
Phone: 617-236-8666. TWX: 710-321-0016. Peter Duran, gen. mgr.

CHARLOTTE, NC 28209: 5821 Park Rd., Suite 112.
Phone: 704-554-7124. TWX: 810-621-7832. Suzy Plettner, gen. mgr.

DALLAS, TX 75234: 3010 LBJ Freeway, Suite 1130.
Phone: 214-484-4871. TWX: 910-861-4210. Steve Henderson, gen. mgr.

DENVER, CO 80206: 222 Milwaukee St., Suite 210.
Phone: 303-333-4845. TWX: 100-230-450296. Chris Matthews, gen. mgr.

DETROIT: 26111 Evergreen Rd., Suite 210, Southfield, MI 4876.
Phone: 313-354-3611. TWX: 810-224-4502. Jess Chalker, v.p. & gen. mgr.

HOUSTON, TX 77081: 4848 Loop Central Dr., Suite 710.
Phone: 713-660-8881. TWX: 910-881-0063. Sabrina Leonard, gen. mgr.

LOS ANGELES, CA 90036: 5757 Wilshire Blvd.
Phone: 213-930-2450. TWX: 910-321-4124. Lavada Heath, gen. mgr.; Dave Ware, Indy-Raiders sales mgr.; Ralph Claussen, sales mgr., White; Judy Malcolm, sales mgr., Red; Ed Tinney, sales mgr., Rangers.

MIAMI, FL 33126: 6101 Blue Lagoon Dr., Suite 460.
Phone: 305-266-4066. TWX: 810-848-0197. Enid Bluestone, gen. mgr.

MINNEAPOLIS, MN 55402: 625 Second Ave. S.
Phone: 612-338-7017. TWX: 910-576-3419. Mike Cleary, gen. mgr.

PHILADELPHIA, PA 19103: 1411 Walnut St., Suite 1125.
Phone: 215-563-5400. TWX: 710-670-1017. Joe Pedri, gen. mgr.

PORTLAND, OR 97201: 1512 S.W. 18th St.
Phone: 503-226-2911. Easylink: 62927556. Richard Gohlman, gen. mgr.

ST. LOUIS, MO 63102: 200 N. Broadway, Suite 1124.
Phone: 314-241-4193. TWX: 910-761-0400. Richard J. Quigley, gen. mgr.

SAN FRANCISCO, CA 94133: 50 Francisco St.
Phone: 415-391-8890. TWX: 910-372-7361. Edward Outland, gen. mgr.

SEATTLE, WA 98109: 701 Dexter Ave. N., Suite 216.
Phone: 206-285-1913. Easylink: 627-625-31. Bob Tacher, gen. mgr.

TV Stations Represented:

KTXS-TV, Abilene-Sweetwater, TX
WTSG, Albany, GA
WBKB-TV, Alpena, MI
KXII, Ardmore, OK
KGFT, Bakersfield, CA
WBFF, Baltimore, MD
WVH-TV, Bangor, ME
WVVA, Beckley-Bluefield, WV
KVOS-TV, Bellingham, WA

KOUS-TV, Billings, MT
WDBB, Birmingham-Tuscaloosa, AL
KIVI, Boise, ID
WQTV, Boston, MA
WKPT-TV, Bristol, VA-Johnson City-Kingsport, TN
KVEO, Brownsville-Harlingen-McAllen-Weslaco, TX
KBTX-TV, Bryan, TX
WNYB-TV, Buffalo, NY
KBSI, Cape Girardeau, MO-Paducah, KY
WVAH-TV, Charleston-Huntington, WV
WJZY, Charlotte-Belmont, NC
WDSI-TV, Chattanooga, TN
KHSL-TV, Chico-Redding, CA
WIII, Cincinnati, OH
WBOY-TV, Clarksburg, WV
WOAC, Cleveland-Canton-Akron, OH
WACH, Columbia, SC
KOMU-TV, Columbia-Jefferson City, MO
WXTX, Columbus, GA
WTTT, Columbus, OH
WCBI-TV, Columbus-Tupelo, MS
KZTV, Corpus Christi, TX
KTXA, Dallas, TX
KLJB-TV, Davenport, IA-Rock Island-Moline, IL

KDSM-TV, Des Moines, IA
WTVY, Dothan, AL
KECY-TV, El Centro, CA-Yuma, AZ
KDBC-TV, El Paso, TX
KMTR-TV, Eugene, OR
KVIQ-TV, Eureka, CA
WTVW, Evansville, IN
KXJB-TV, Fargo, ND
WSMH, Flint, MI
WEVU, Fort Myers, FL
WUHQ-TV, Grand Rapids-Kalamazoo-Battle Creek, MI
WXVT, Greenwood-Greenville, MS
WTGS, Hardeesville, SC-Savannah, GA
WTIC-TV, Hartford-New Haven, CT
KITV, Honolulu, HI
KTXH, Houston, TX
WZDX, Huntsville, AL
KIFI-TV, Idaho Falls-Pocatello, ID
WMCC, Indianapolis-Marion, IN
WDBD, Jackson, MS
KZKC, Kansas City, MO
WKCH-TV, Knoxville, TN
KVHP, Lake Charles, LA
WLYH-TV, Lancaster-Harrisburg-York-Lebanon, PA
KVTV, Laredo, TX
KRLR, Las Vegas, NV
WDKY-TV, Lexington, KY
KHAS-TV, Lincoln-Hastings-Kearney, NE
KTHV, Little Rock, AR
KLMG-TV, Longview-Tyler, TX
KJTV, Lubbock, TX
WMTG, Macon, GA
WMUR-TV, Manchester, NH
KDRV, Medford, OR
WMKW-TV, Memphis, TN
WTZH, Meridian, MS
WPML, Mobile, AL-Pensacola, FL
KARD, Monroe, LA
WCOV-TV, Montgomery, AL
WCAV-TV, Nashville, TN
WNOL-TV, New Orleans, LA
WTVZ, Norfolk, VA
KTPX, Odessa-Midland, TX
WKCF, Orlando-Clermont, FL
KMIR-TV, Palm Springs, CA
WYZZ-TV, Peoria, IL
WTFX-TV, Philadelphia, PA
WPTT-TV, Pittsburgh, PA
WPXT, Portland, ME
WFL-TV, Raleigh, NC
KAME-TV, Reno, NV
KTTC, Rochester, MN-Mason City, IA
WQRF-TV, Rockford, IL
KSCH-TV, Sacramento-Stockton, CA
KCBA, Salinas-Monterey, CA
KXIV, Salt Lake City, UT
KRRR, San Antonio-Kerrville, TX
KTTY, San Diego, CA

KTZZ-TV, Seattle, WA
KMSS-TV, Shreveport, LA
KDEB-TV, Springfield, MO
WRSP-TV, Springfield-Decatur-Champaign IL
WTWC, Tallahassee, FL
WBAK-TV, Terre Haute, IN
KTKA-TV, Topeka, KS
WGTV, Traverse City-Cadillac, MI
KTTU-TV, Tucson, AZ
KWTX-TV, Waco-Temple-Bryan, TX
WDCA-TV, Washington, DC
WFYF, Watertown-Carthage, NY
WJFW-TV, Wausau-Rhineland, WI
WTVX, West Palm Beach, FL
KSAS-TV, Wichita, KS
KJTL, Wichita Falls, TX
WOLF-TV, Wilkes-Barre-Scranton, PA
WJKA, Wilmington, NC
KNDO-TV, Yakima, WA

FREDERICK W. SMITH

15 W. 44th St.
New York, NY 10036
Phone: 212-840-0614

THE SODERLUND CO.

7101 Mercy Rd.
Suite 419
Omaha, NE 68106
Phone: 402-391-8404
Harold A. Soderlund

TV Stations (Nebraska & adjacent states):

KOTA-TV, Rapid City, SD
KDUH-TV, Scottsbluff, NE

SOUTHERN TELEVISION SYSTEM

840 Cypress Mill Rd.
Box 2220
Florence, AL 35630
Phones: 205-764-7711; 205-764-1122

TV Station Represented:

WOWL-TV, Florence, AL

TACHER TELEVISION

701 Dexter N
Seattle, WA 98109
Phone: 206-285-1913
Easylink: 627-625-31
Mick Tacher
Bob Tacher
Colleen Roark
Sandy Brown

Branch Office:

PORTLAND, OR 97201: 1512 S.W. 18th Ave.
Phone: 503-226-2911. TWX: 910-464-1568.
Dick Gohlman; Karen LaGore

TV Stations Represented:

KIMO, Anchorage, AK
KVOS-TV, Bellingham, WA
KCTZ, Bozeman, MT
KFNB, Casper, WY
KEZI, Eugene, OR
KATN, Fairbanks, AK
KTGF, Great Falls, MT
KOUS-TV, Hardin-Billings, MT
KJUD, Juneau, AK
KIVI, Nampa-Boise-Caldwell, ID
KPOX, Portland, OR-Vancouver, WA
KCRJ, Reno, NV
KSTW, Seattle-Tacoma, WA
KTNL, Sitka, AK
KAYU-TV, Spokane, WA
KCWT, Wenatchee, WA

TELEMUNDO

1740 Broadway
New York, NY 10019
Phone: 212-492-5500

TV Stations Represented:

K59DB, Albuquerque, NM
K11SF, Austin, TX

Station Reps

W19AH, Boston, MA
K49AY, Cheyenne, WY
WSNS-TV, Chicago, IL
KVEA, Corona-Los Angeles, CA
KFWD, Dallas-Fort Worth, TX
KUBD, Denver, CO
XHLJ-TV, El Paso, TX-Juarez, Mexico
WSCV, Fort Lauderdale, FL
W13BF, Hartford, CT
KTMD, Houston-Galveston, TX
KLDO-TV, Laredo, TX
K22BG, Lubbock, TX
XHRIO, McAllen-Brownsville, TX-Matamoros, Mexico
WNJU, New York, NY-Newark, NJ
KSTS, San Jose, CA
KMSG-TV, Sanger, CA
K14HR, Tucson, AZ
K51BG, Victoria, TX
W42AJ, Washington, DC
WTGI-TV, Wilmington, DE

TELEREP INC.

875 Third Ave.
New York, NY 10022
Phone: 212-759-8787
Fax: 212-486-8746
TWX: 710-581-5553; 710-581-4665; 710-581-6453

Alfred M. Masini, pres. & gen. mgr.
Steven Herson, v.p. & dir. of operations
Pat Prie, v.p. & chief financial officer
Jay Isabella, v.p. & dir. of programming
Thomas Tilton, v.p. & dir. of sales
Larry Goldberg, v.p., gen. sales mgr.,
Wildcats/Leopards
Lisa Brown, v.p., gen. sales mgr., Tigers
Andy Feinstein, v.p., gen. sales mgr., Lions
Rich Sheingold, v.p., gen. sales mgr.,
Jaguars
Dave Plegler, v.p., gen. sales mgr., Cougars
Dan Kelly, v.p., dir. of promotion & public
relations
Jim Monahan, dir., special projects and
audience development

Branch Offices:

ATLANTA, GA 30309: 1605 W. Peachtree St.
NE. Phone: 404-881-1948. TWX: 810-751-3321. Fax: 404-874-2332. Mac Lorimer, v.p.
& southwest mgr.

BOSTON, MA 02116: 399 Boylston St., 11F.
Phone: 617-247-2555. TWX: 710-321-0504.
Fax: 617-247-6212. Mary Jane Kelley, v.p. &
east coast sales mgr.

CHARLOTTE, NC: Two Fairview Plaza, 5950
Fairview Rd., Suite 705. Phone: 704-552-8862.
TWX: 810-621-0308. Fax: 704-553-0402.
Dan Giordano, sales mgr.

CHICAGO, IL 60611: 401 N. Michigan Ave.
Phone: 312-329-1515. TWX: 910-221-5790.
Fax: 312-329-2477. Jim Jordan, v.p. &
Chicago area mgr.

CLEVELAND, OH 44115: 762 Hanna Bldg.
Phone: 216-566-8282. TWX: 810-421-8114.
Fax: 216-556-7119. Dennis Leonard, sales
mgr.

DALLAS, TX 75206: 6500 Greenville Ave.,
Suite 770. Phone: 214-987-0991. TWX:
910-861-4037. Fax: 214-987-9608. Claudia
Montgomery, sales mgr.

DETROIT, MI 48202: 1400 Fisher Bldg.
Phone: 313-873-6664. TWX: 810-221-7339.
Fax: 313-873-9181. Edward Kroninger, v.p.
& midwest mgr.

HOUSTON, TX 77046: 11 Greenway Plaza,
Suite 2116. Phone: 713-627-7791. TWX:
910-881-5492. Fax: 713-960-9024. Alan
Minetree III, sales mgr.

LOS ANGELES, CA 90036: 5900 Wilshire
Blvd., Suite 2100. Phone: 213-937-4644.
TWX: 910-321-4338. Fax: 213-857-0695.
Steve Jones, v.p. & west coast sales mgr.

MIAMI, FL 33126: 5757 Blue Lagoon Dr.,
Suite 340. Phone: 305-262-3133. TWX:
810-848-6864. Fax: 305-262-2274. Steve
Bluestone, sales mgr.

MINNEAPOLIS, MN 55415: 701 Fourth Ave.
S. Phone: 612-332-7333. TWX: 910-576-2715.
Fax: 612-332-7336. Cathy Faulkner,
sales mgr.

PHILADELPHIA, PA 19102: Drexel Bldg.,
15th & Walnut Sts. Phone: 215-564-1206.
TWX: 710-670-1596. Fax: 215-564-1103.
Melissa Diin, sales mgr.

SAN FRANCISCO, CA 94111: One California
St., Suite 2250. Phone: 415-433-1966. TWX:
910-372-7976. Fax: 415-433-0647. Jerry
Jones, sales mgr.

ST. LOUIS, MO 63102: Equitable Bldg., 10 S.
Broadway, Suite 920. Phone: 314-241-7979.
TWX: 910-761-0575. Fax: 314-241-2165.
Debra Corson, sales mgr.

SEATTLE, WA 98121: 2201 Sixth Ave., Suite
1100. Phone: 206-443-3939. TWX: 910-444-4100.
Fax: 206-441-3412. Jeanine Holmes,
sales mgr.

TV Stations Represented:

WNYT, Albany-Schenectady-Troy, NY
KGSW-TV, Albuquerque, NM
WSB-TV, Atlanta, GA
WMAR-TV, Baltimore, MD
WBRC-TV, Birmingham, AL
WNEV-TV, Boston, MA
WIVB-TV, Buffalo, NY
WSDC-TV, Charlotte, NC
WGN-TV, Chicago, IL
WKRC-TV, Cincinnati, OH
WJW-TV, Cleveland, OH
WFAA-TV, Dallas-Fort Worth, TX
WHIO-TV, Dayton, OH
KWGN-TV, Denver, CO
WKBD-TV, Detroit, MI
KPOM-TV, Fort Smith-Fayetteville, AR
KMPH, Fresno-Visalia, CA
WFRV-TV, Green Bay, WI
WGHP-TV, Greensboro-High Point & Win-
ston-Salem, NC
WHNS, Greenville-Spartanburg, SC-
Asheville, NC
WVIT, Hartford-New Britain, CT
KHOU-TV, Houston, TX
WTTV, Indianapolis, IN
WNFT, Jacksonville, FL
WDAF-TV, Kansas City, MO
KTLA, Los Angeles, CA
WHAS-TV, Louisville, KY
WDZL, Miami, FL
WITI-TV, Milwaukee, WI
WCCO-TV, Minneapolis-St. Paul, MN
WSMV, Nashville, TN
WGNO, New Orleans, LA
WPIX, New York, NY
WVEC-TV, Norfolk-Hampton, VA
KWTW, Oklahoma City, OK
KPTM, Omaha, NE
WFTV, Orlando-Daytona Beach-Melbourne,
FL
WPHL-TV, Philadelphia, PA
KTVK, Phoenix, AZ
WPXI, Pittsburgh, PA
KATU, Portland, OR
WPRI-TV, Providence, RI
WHEC-TV, Rochester, NY
KXTV, Sacramento-Stockton, CA
KMOV, St. Louis, MO
KSBW, Salinas-Monterey, CA
KSTU, Salt Lake City, UT
KABB, San Antonio, TX

XETV, San Diego, CA-Tijuana, Mexico
KTVU, San Francisco, CA
KSBY-TV, Santa Barbara-Santa Maria-San
Luis Obispo, CA
KCPQ, Seattle-Tacoma, WA
KSLA-TV, Shreveport, LA
WTVT, Tampa-St. Petersburg, FL
KMSB-TV, Tucson, AZ
KOTV, Tulsa, OK
WDCATV, Washington, DC
WPBF, West Palm Beach, FL
KWCH-TV, Wichita-Hutchinson, KS

T-N SPOT SALES

Box 12800
Raleigh, NC 27605
Phone: 919-890-6046

TURNER BROADCASTING SALES INC.

Six E. 43rd St.
New York, NY 10017
Phone: 212-692-6900
Farrell Reynolds, pres.
Lou LaTorre, sr. v.p., sales
Angela Pumo, v.p., NY sales mgr.
John Popkowski, v.p., national sales mgr.
Robert F. Swift, v.p., sales, consumer goods
Richard Goldfarb, v.p., syndication sales
John Barbera, sr. v.p., sales, CNN
Kay Delaney, v.p., national sales mgr., CNN
Larry Goodman, v.p., NY sales mgr., CNN
Joe Uva, v.p., NY sales mgr., CNN
Art Cohen, v.p., CNN, business to business

Branch Offices:

ATLANTA, GA 30348-5633: 100 International
Blvd., Box 105366. Phone: 404-827-1500.
John Withers, v.p. & regional sales mgr.

CHICAGO, IL 60601: 303 E. Wacker Dr.
Phone: 313-565-1717. TWX: 910-221-1406.
Mike Neri, v.p., sales, WTBS; Mark Mariani,
v.p., sales, CNN.

DETROIT, MI 48243: 600 Renaissance Cen-
ter, Suite 1920. Phone: 313-259-4622. Rich-
ard Sirvaltis, v.p. & regional mgr.

LOS ANGELES, CA 90067: 2049 Century
Park East, Suite 460. Phone: 213-553-9320.
Sue Danaher, v.p. & regional sales mgr.

TV Station Represented:

WTBS, Atlanta, GA

UNIREP BROADCASTING CO.

15 E. 40th St.
Suite 306
New York, NY 10016
Phone: 212-683-7990

UNIVISION

767 Fifth Ave.
12th Floor
New York, NY 10153
Phone: 212-826-5200
Rosita Peru, v.p., programming
Raul Torano, v.p., network sales
Gemma Carrasco, sr. v.p., mktg. services

Branch Offices:

CHICAGO, IL 60611-4501: One Magnificent
Mile. Phone: 312-944-2199. Brian Pussilano,
v.p. & midwest sales mgr.

DALLAS: Cigna Tower, 600 E. Las Colinas
Blvd., Suite 101-B, Irving, TX 75239. Phone:
214-869-0202. Marty Dugan, sales mgr.

DETROIT: 30700 Telegraph Rd., Birming-
ham, MI 48010. Phone: 313-540-5705.
Howard Gladston, sales mgr.

LOS ANGELES, CA 90069: 9200 Sunset
Blvd. Phone: 213-859-7200. Philip Wilkin-
son, west coast sales mgr.

MIAMI: 550 Biltmore Way, Coral Gables, FL
33134. Phone: 305-444-0800. Barry Kendall,
southeast sales mgr.

ORANGE COUNTY: 2010 Main St., Suite 590,
Irvine, CA 92714. Phone: 714-474-8585.
Hillary Dubin, sales mgr.

SAN FRANCISCO, CA 94111: 601 Montgom-
ery St. Phone: 415-392-2006. Cynthia
Saucedo, sales mgr.

TV Stations Represented:

KLUZ-TV, Albuquerque, NM
WCIU-TV, Chicago, IL
KORO, Corpus Christi, TX
KUVN, Dallas-Fort Worth-Garland, TX
W66BV, Detroit, MI
KINT-TV, El Paso, TX
KFTV, Hanford-Fresno, CA
KXLN-TV, Houston-Rosenberg, TX
XEFE-TV, Laredo, TX-Nuevo Laredo, Mexico
KMEX-TV, Los Angeles, CA
K51BX, Lubbock, TX
WLTW, Miami, FL
KCSO, Modesto, CA
WXTV, Paterson, NJ-New York, NY
KTVW-TV, Phoenix, AZ
KREN-TV, Reno, NV
K52AY, St. Louis, MO
K5MS-TV, Salinas-Monterey, CA
KWEX-TV, San Antonio, TX
XEWT-TV, San Diego, CA-Tijuana, Mexico
KDTV, San Francisco, CA
K07TA, Santa Maria, CA
W14AA, Washington, DC-Falls Church, VA
XHBC-TV, Yuma, AZ-Mexicali, Mexico

HOWARD WEISS

20 N. Wacker Dr.
Suite 540
Chicago, IL 60606
Phone: 312-263-3340

ADAM YOUNG INC.

3 E. 54th St.
New York, NY 10022
Phone: 212-688-5100
Fax: 212-758-5090
TWX: 710-581-3696
Adam Young, chmn. of the board
Vincent J. Young, pres.
Arthur W. Scott Jr., exec. v.p., gen. sales
mgr.
John J. Scott, v.p. & mktg. dir.
Marianne O'Leary, mgr., research & pro-
gramming services

Branch Offices:

ATLANTA, GA 30305: 2 Piedmont Center,
Suite 506. Phone: 404-261-8800. TWX:
810-751-0057. Fax: 404-261-8800. Tom
Durr, mgr.

BOSTON: Phone: 212-688-5100. Fax: 212-758-5090. Michael Kronenfeld, account
exec.

CHICAGO, IL 60611: 444 N. Michigan Ave.,
Suite 920. Phone: 312-744-1313. TWX:
910-221-1191. Fax: 312-744-0196. Lois
Hamelin, mgr.

DALLAS, TX 75202: 1701 N. Market St.,
Suite 205. Phone: 214-748-2660. TWX:
910-861-0089. Susan Wagner, mgr.

DENVER, CO 80220: 449 Grape St. Phone:
303-337-1400. Bob Hix, mgr.

DETROIT: 2855 Coolidge, Suite 222, Troy,
MI 48084. Phone: 313-649-3999. Easylink:
62872846. Fax: 313-649-6455. Allan Baur,
mgr.

LOS ANGELES, CA 90048: 6100 Wilshire
Blvd., Suite 320. Phone: 213-938-2081.
TWX: 910-321-2897. Fax: 213-938-1483.

Steven A. Baxter, sales mgr.

MINNEAPOLIS, MN 55402: 630 Baker Bldg.
Phone: 612-339-3397. Easylink: 62615840.
Fax: 612-339-7182. James O. Ramsand,
mgr.

PHILADELPHIA & PITTSBURGH: Phone:
212-688-5100. Fax: 212-785-5090. Donald
O'Keefe, account exec.

ST. LOUIS, MO 63105: Box 50269. Phone:
314-991-5249. TWX: 910-761-1145. Bruce
Schneider, mgr.

SAN FRANCISCO, CA 94104: 155 Montgome-
ry St., Suite 406. Phone: 415-986-5366.
TWX: 910-372-6010. Fax: 415-988-0224.
Christine Pyne, account exec.; Robert Tryce,
account exec.

TV Stations Represented:

KTVB, Anchorage, AK
WAXA, Anderson, SC
WXGZ-TV, Appleton, WI
WLTZ, Columbus, GA
WENY-TV, Elmira, NY
KTVF, Fairbanks, AK
WFCT, Fayetteville, NC
KTGF, Great Falls, MT
KTVH, Helena, MT
WJWV, Jackson, TN
WKBT, La Crosse, WI
KLFY-TV, Lafayette, LA
WLNS-TV, Lansing, MI
KLDO-TV, Laredo, TX
WLBM-TV, Meridian, MS
KNOP-TV, North Platte, NE
WJPR, Roanoke-Lynchburg, VA
WTVQ, Rockford, IL
KFTY, Santa Rosa, CA
WNDU-TV, South Bend, IN
KPOL, Tucson, AZ
KVCT, Victoria, TX
WVSB-TV, West Point, MS

Canadian TV Stations Represented (Young Canadian Ltd.):

CHAU-TV, Carleton, Que.
CJPM-TV, Chicoutimi, Que.
CHOT-TV, Hull, Que.-Ottawa, Ont.
CKCO-TV, Kitchener, Ont.
CFTM-TV, Montreal, Que.
CJOH-TV, Ottawa, Ont.
CIPA-TV, Prince Albert, Sask.
CKBI-TV, Prince Albert, Sask.
CFQM-TV, Quebec City, Que.
CKCK-TV, Regina, Sask.
CFER-TV, Rimouski, Que.
CIMT-TV, Riviere du Loup, Que.
CFEM-TV, Rouyn-Noranda, Que.
CFQC-TV, Saskatoon, Sask.
CHLT-TV, Sherbrooke, Que.
CFTO-TV, Toronto, Ont.
CHEM-TV, Trois-Rivieres, Que.
CKY-TV, Winnipeg, Man.
CICC-TV, Yorkton, Sask.
CKOS-TV, Yorkton, Sask.

CANADIAN SALES REPRESENTATIVES

AIRTIME TELEVISION SALES INC.

920 Yonge St.
Suite 514
Toronto, Ont. M4W 3C7
Phone: 416-923-1239
Fax: 416-923-1496
Bernie Ziegler, pres.
Richard A. Sienko

Branch Office:

MONTREAL, QUE. H3A 2N4: Robert Cole
Media, 1801 McGill College, Suite 800.
Phone: 514-282-1510. Fax: 514-849-8366.
Robert Cole, pres.; Irene Guiliano, mgr.

TV Stations Represented:

KVOS-TV, Bellingham, WA
KTVQ, Billings, MT
KBMV, Bismarck, ND
KFYR-TV, Bismarck, ND
WIVB-TV, Buffalo, NY
W0AZ-TV, Devils Lake, ND
K0BC-TV, El Paso, TX
WDAY-TV, Fargo, ND
KRTV, Great Falls, MT
WFRV-TV, Green Bay, WI
WISH-TV, Indianapolis, IN
WKBT, La Crosse, WI
WISC-TV, Madison, WI
WMUR-TV, Manchester, NH
WVTV, Milwaukee, WI
KMCY, Minot, ND
KNOP-TV, North Platte, NE
WOWT, Omaha, NE
KTSP-TV, Phoenix, AZ
WPTZ, Plattsburgh, NY
WHEC-TV, Rochester, NY
WTVQ, Rockford, IL
KSL-TV, Salt Lake City, UT
WOLF-TV, Scranton, PA
KIRO-TV, Seattle, WA
WNOU-TV, South Bend, IN
KHQ-TV, Spokane, WA
WIXT, Syracuse, NY
WFYF, Watertown, NY

ALEXANDER, PEARSON & DAWSON INC.

Two Bloor St. E
31st Floor
Toronto, Ont. M4W 1A8
Phone: 416-595-1800
Fax: 416-928-9004; 416-928-0713
Telex: 06-23141

R. G. Alexander, pres.; R. L. Hetherington,
exec. v.p.; C. S. King, controller; G.
Cjampbell; K. Lydford; L. Bridgen; T.
Kramolc; B. Lesky; J. Musgrave; J. Lynn;
O. Cross; E. Bersenas; B. Press; P.
Saunders; T. Fitz-Gerald; P. O'Neill; E.
Oa-Re; A. Gallop.

Branch Offices:

MONTREAL, QUE. H3A 1Y9: 2050 Mansfield
St., Suite 1600. Phone: 514-842-1945.
Telex: 05-267377. Fax: 514-842-8344. L.
Champagne; G. Goulakas; M. Mezzaluna.

VANCOUVER, B.C. V7Y 1E4: 1550 IBM
Tower, 701 W. Georgia St. Phone: 604-689-
0027. Telex: 04-51130. Fax: 604-689-0722.
S. Collins, western mgr.

TV Stations Represented:

CKVR-TV, Barrie, Ont.
CITY-TV, Edmonton, Alta.
CJCH-TV, Halifax, N.S.
CKCW-TV, Moncton/St. John, N.B.
CFCF-TV, Montreal, Que.
CJCB-TV, Sydney, N.S.
CITY-TV, Toronto, Ont.
CKY-TV, Winnipeg, Man.

ALL-CANADA RADIO & TELEVISION LTD.

All-Canada Bldg.
1000 Yonge St.
Toronto, Ont. M4W 2K2
Phone: 416-963-7800
Alan Butler, pres.
Michael Siverns, v.p., TV
John Gorman, v.p., radio.

Branch Offices:

MONTREAL, QUE. H3B 1G7: 1010 rue St.
Catherine Ouest, Bureau 610. Phone: 514-
861-5654. Claude Desjean, mgr.

WINNIPEG, MAN. R3B 0T6: 209 Grain
Exchange Bldg., 167 Lombard Ave. Phone:
204-942-0895. Ted Polish, mgr.

CALGARY, ALTA. T2T 0B8: 1230A 17th SW.
Phone: 403-245-6861. Jim Dunlop, mgr.

VANCOUVER, B.C. V7X 1M8: 2 Bental
Centre, 555 Burrard St., Suite 615. Phone:
604-684-7461. Phil Cameron, mgr.

HALIFAX, N.S. B3K 5J7: 6009 Quinpool Rd.,
Suite 810. Phone: 902-429-2212. Greg
Asling, mgr.

NEW YORK, NY 10017: 501 Fifth Ave., Suite
608. Phone: 212-286-0480. Isabelle Shuss,
mgr.

CHICAGO, IL 60611: 211 E. Ontario St., Suite
700. Phone: 312-649-1949. Cindi McNown,
mgr.

LOS ANGELES, CA 90036: 5757 Wilshire
Blvd., Suite 1. Phone: 213-931-8479. Cal
Copsey, mgr.
Satellite Sources: YTV, Toronto, Ont.; Vision
TV, Toronto, Ont.

TV Stations Represented:

CKX-TV, Brandon, Man.
CFAC-TV, Calgary, Alta.
CITY-TV, Edmonton, Alta.
CFGS-TV, Hull, Que.-Ottawa, Ont.
CFJC-TV, Kamloops, B.C.
CJBN-TV, Kenora, Ont.
CKWS-TV, Kingston, Ont.
CFAC-TV-7, Lethbridge, Alta.
CKSA-TV/CITL-TV, Lloydminster, Alta.-
Sask.
CFPL-TV, London, Ont.
CJIC-TV/CHBC-TV, Okanagan Valley, B.C.
(Kelowna)
CHEX-TV, Peterborough, Ont.
CHMI-TV, Portage la Prairie, Man.
CVRN-TV/CVFS-TV, Rouyn-Noranda, Que.
CHBX-TV, Sault Ste. Marie, Ont.
CJON-TV, St. John's, Nfld.
CKPR-TV/CHFO-TV, Thunder Bay, Ont.
CHCH-TV, Toronto-Hamilton, Ont.
CHAN-TV, Vancouver, B.C.
CHEK-TV, Victoria, B.C.
CKNX-TV, Wingham, Ont.

BROADCAST REPRESENTATIVES CANADA LTD.

159 Scotia St.
Winnipeg, Man. R2W 3X2
Phone: 204-586-7755

TV Station Represented:

CJFB-TV, Swift Current, Sask.

BRYDSON MEDIA SALES INTERNATIONAL

330 W. 56th St.
Suite 7-E
New York, NY 10019
Phone: 212-586-7773
Fax: 212-582-6353
David G. Brydson, pres.
Bill McGuire
Melinda Nye
Bea Horvath

TV Stations Represented

WUTV, Buffalo, NY
MITV, Maritime Independent Television
CFCN-TV, Calgary, Alta.
CJDC-TV, Dawson Creek, B.C.
CFRN-TV, Edmonton, Alta.
CFGS-TV, Hull, Que.-Ottawa, Ont.
CHAT-TV, Medicine Hat, Alta.
CFCF-TV, Montreal, Que.
CHNB-TV/CKNY-TV, North Bay, Ont.
CHRO-TV, Ottawa-Pembroke, Ont.
CKPG-TV, Prince George, B.C.
CFAP-TV, Quebec City, Que.
CFRE-TV, Regina, Sask.
CHSJ-TV, Saint John-Moncton, N.B.
CFSK-TV, Saskatoon, Sask.

CJIC-TV, Sault Ste. Marie, Ont.
CKSH-TV/CFKS-TV, Sherbrooke, Que.
CKNC-TV/CICI-TV, Sudbury, Ont.
CJFB-TV, Swift Current, Sask.
CFTK-TV, Terrace-Kimitat, B.C.
CIII-TV, The Global Television Network
CFCL-TV/CITO-TV, Timmins, Ont.
CFMT-TV, Toronto, Ont.
CFKM-TV/CKTM-TV, Trois-Rivieres, Que.
CFVS-TV, Val d'Or, Que.
CKVU-TV, Vancouver-Victoria, B.C.
CKND-TV, Winnipeg, Man.

CANADIAN COMMUNICATIONS CO.

2300 Yonge St.
Suite 807, Box 2384
Toronto, Ont. M4P 1E4
Phone: 416-488-6835
Fax: 416-488-8263
Telex: 06-218969

TV Stations Represented:

KTAB-TV, Abilene, TX
KTEB-TV, Ada-Ardmore, OK
WALB-TV, Albany, GA
WRGB, Albany-Schenectady-Troy, NY
KGGM-TV, Albuquerque, NM
KALB-TV, Alexandria, LA
KVII-TV, Amarillo, TX
KIMO, Anchorage, AK
WJSU-TV, Anniston, AL
WATL, Atlanta, GA
WAGT, Augusta, GA
KBVO-TV, Austin, TX
KBAK-TV, Bakersfield, CA
WNUV-TV, Baltimore, MD
WABI-TV, Bangor, ME
WAFB, Baton Rouge, LA
KBMT, Beaumont-Port Arthur, TX
KTVZ, Bend, OR
KULR-TV, Billings, MT
WMGC-TV, Binghamton, NY
WTTT, Birmingham, AL
KBMV, Bismarck, ND
KBCI-TV, Boise, ID
WCVB-TV, Boston, MA
WBKO, Bowling Green, KY
WUTV, Buffalo, NY
KFVS-TV, Cape Girardeau, MO
WNNY-TV, Carthage-Watertown, NY
KGWC-TV, Casper, WY
KGAN, Cedar Rapids-Waterloo, IA
WCIV, Charleston, SC
WCCB, Charlotte, NC
WVIR-TV, Charlottesville, VA
WRCB-TV, Chattanooga, TN
KGWN-TV, Cheyenne, WY
KCPM, Chico, CA
WLWT, Cincinnati, OH
WDTV, Clarksburg-Weston, WV
WEWS, Cleveland, OH
KKTU, Colorado Springs-Pueblo, CO
WLOL-TV, Columbia, SC
WRBL, Columbus, GA
WCMH-TV, Columbus, OH
KCTX-TV, Dallas-Fort Worth, TX
WKEF, Dayton, OH
WOL-TV, Des Moines, IA
WXYZ-TV, Detroit, MI
WOHN, Dothan, AL
KBJR-TV, Duluth, MN-Superior, WI
WETM-TV, Elmira-Coming, NY
KVIA-TV, El Paso, TX
KVAL-TV, Eugene, OR
KIEM-TV, Eureka, CA
WEHT, Evansville, IN
KATN, Fairbanks, AK
W0AY-TV, Fargo, ND
KNAZ-TV, Flagstaff, AZ
WBTW, Florence, SC
WBBH-TV, Fort Myers, FL
WFFT-TV, Fort Wayne, IN
KREX-TV, Grand Junction, CO
WZZM-TV, Grand Rapids, MI
KFBB-TV, Great Falls, MT
WBBY-TV, Green Bay, WI
WXII, Greensboro-High Point & Winston-

Station Reps

Salem, NC
 WYFF-TV, Greenville-Spartanburg, SC-Asheville, NC
 WABG-TV, Greenwood-Greenville, MS
 WHAG-TV, Hagerstown, MD
 KHQA-TV, Hannibal, MO-Quincy, IL
 KGBT-TV, Harlingen, TX
 WHP-TV, Harrisburg-York, PA
 WHSV-TV, Harrisonburg, VA
 KGMB, Honolulu, HI
 WSAZ-TV, Huntington-Charleston, WV
 WHNT-TV, Huntsville, AL
 KIDK, Idaho Falls, ID
 WXIN, Indianapolis, IN
 WLBT-TV, Jackson, MS
 WBBJ-TV, Jackson, TN
 WAWA-TV, Jacksonville, FL
 KRCG, Jefferson City, MO
 WWCP-TV, Johnstown, PA
 KSNF, Joplin, MO
 KJUD, Juneau, AK
 KMBC-TV, Kansas City, MO
 KHGI-TV, Kearney-Hastings-Grand Island, NE
 WBIR-TV, Knoxville, TN
 WXOW-TV, La Crosse, WI
 KATC, Lafayette, LA
 WLFI-TV, Lafayette-Kokomo, IN
 KGNS-TV, Laredo, TX
 KLAS-TV, Las Vegas, NV
 WDAM-TV, Laurel-Hattiesburg, MS
 WTVQ-TV, Lexington, KY
 WLIO, Lima, OH
 KARK-TV, Little Rock, AR
 KCOP, Los Angeles, CA
 WLKY-TV, Louisville, KY
 KCBQ-TV, Lubbock, TX
 WSET-TV, Lynchburg, VA
 WMAZ-TV, Macon, GA
 WKOW-TV, Madison, WI
 KEYC-TV, Mankato, MN
 KIMT, Mason City, IA
 KTVL, Medford, OR
 WREG-TV, Memphis, TN
 WBFS-TV, Miami, FL
 KMID-TV, Midland-Odessa, TX
 WCGV-TV, Milwaukee, WI
 KMSP-TV, Minneapolis-St. Paul, MN
 KECI-TV, Missoula, MT
 WKRG-TV, Mobile, AL
 WQAD-TV, Moline, IL
 KTVE, Monroe, LA-EI Dorado, AR
 WAKA, Montgomery-Selma, AL
 WZTV, Nashville, TN
 WTNH-TV, New Haven-Hartford, CT
 WWL-TV, New Orleans, LA
 WWOR-TV, New York, NY
 WOGX, Ocala-Gainesville, FL
 KMTV, Omaha, NE
 WCPX-TV, Orlando, FL
 KESQ-TV, Palm Springs-Indio, CA
 WJHG-TV, Panama City, FL
 WEEK-TV, Peoria, IL
 WGBS-TV, Philadelphia, PA
 KNXV-TV, Phoenix, AZ
 WTAE-TV, Pittsburgh, PA
 WCSH-TV, Portland, ME
 KPTV, Portland, OR
 WYAH, Portsmouth-Norfolk-Newport News, VA
 WAGM-TV, Presque Isle, ME
 WJAR, Providence, RI
 WRAL-TV, Raleigh-Durham, NC
 KOTA-TV, Rapid City, SD
 KTVN, Reno, NV
 WXEX-TV, Richmond-Petersburg, VA
 KBIM-TV, Roswell, NM
 KQTV, St. Joseph, MO
 KSDK, St. Louis, MO

WBOC-TV, Salisbury, MO
 KUTV, Salt Lake City, UT
 KLST, San Angelo, TX
 KUSI-TV, San Diego, CA
 KBHK-TV, San Francisco, CA
 KNTV, San Jose, CA
 KCOY-TV, Santa Maria, CA
 WWSB, Sarasota-Bradenton, FL
 WTOG-TV, Savannah, GA
 WNEP-TV, Scranton & Wilkes-Barre, PA
 KOMO-TV, Seattle, WA
 KTBS-TV, Shreveport, LA
 KCAU-TV, Sioux City, IA
 KSFY-TV, Sioux Falls, SD
 WSBT-TV, South Bend, IN
 KXLY-TV, Spokane, WA
 WICS, Springfield, IL
 WGGB-TV, Springfield, MA
 KOLR, Springfield, MO
 KOVR-TV, Stockton-Sacramento, CA
 WFTS, Tampa-St. Petersburg, FL
 WTHI-TV, Terre Haute, IN
 KSNT, Topeka, KS
 WPBN-TV, Traverse City-Cadillac, MI
 KGUN, Tucson, AZ
 KOKI-TV, Tulsa, OK
 WTVA, Tupelo-Columbus, MS
 WCFT-TV, Tuscaloosa, AL
 KLTN, Tyler-Longview, TX
 WKTV, Utica, NY
 KAVU-TV, Victoria, TX
 KXXV, Waco, TX
 WITN-TV, Washington-Greenville-New Bern, NC
 WAOW-TV, Wausau, WI
 WPEC, West Palm Beach, FL
 KSNW, Wichita, KS
 KFDX-TV, Wichita Falls, TX
 WECT, Wilmington, NC
 WKBN-TV, Youngstown, OH
 KYEL-TV, Yuma, AZ
 WHIZ-TV, Zanesville, OH

CANVIDEO TELEVISION SALES LTD.

2200 Yonge St.
 Suite 310
 Toronto, Ont. M4S 2C6
 Phone: 416-482-6200
 Fax: 416-482-6544
 Ed Wood, v.p. & gen. mgr.

Branch Office:
 MONTREAL, QUE. H3B 2T6: 1242 Peel St., Suite 300. Phone: 514-866-4242. Fax: 514-866-4007. Henry Mauer, mgr.

TV Stations Represented:
 Global Television Network
 MITV, Maritime Independent Television
 CHRO-TV, Ottawa-Pembroke, Ont.
 CFRE-TV, Regina, Sask.
 CHSJ-TV, Saint John, N.B.
 CFSK-TV, Saskatoon, Sask.
 CICI-TV, Sudbury, Ont.
 CKNC-TV, Sudbury, Ont.
 CKVU-TV, Vancouver, B.C.
 CKND-TV, Winnipeg, Man.

GLEN-WARREN BROADCAST SALES

(Div. of Baton Bcstg. Inc.)
 2 Bloor St. W
 Suite 300
 Toronto, Ont. M4W 3L2
 Phone: 416-963-9898
 Fax: 416-963-8980
 Telex: 06-219696
 TWX: 610-491-0696
 William H. Cox, pres.
 Steve Jones, gen. sales mgr.

Branch Offices:
 MONTREAL, QUE. H3A 2R7: 1010 Sherbrooke St. W. Suite 1702. Phone: 514-282-1845. Telex: 055-60507. Fax: 514-282-8890. Donald M. Bastien, v.p.

VANCOUVER, B.C. V7Y 1C6: Pacific Centre, Box 10149. Phone: 604-682-8404. Telex: 04-507559. Fax: 604-682-3053. Ian J. Hall, mgr., western Canada; Donald P. Napier, mgr., Vancouver sales

TV Stations Represented:
 KDLH-TV, Duluth, MN-Superior, WI
 CJOH-TV, Ottawa, Ont.
 CKBI-TV/CIPA-TV, Prince Albert, Sask.
 CKCK-TV, Regina, Sask.
 CFQC-TV, Saskatoon, Sask.
 CJFB-TV, Swift Current, Sask.
 CFTO-TV, Toronto, Ont.
 CKOS-TV/CICC-TV, Yorkton, Sask.

MESSNER & CO. LTD.

305-326 Broadway
 Winnipeg, Man. R3C 0S5
 Phone: 204-943-9574
 Telex: 07-57882
 Elmer Hildebrand, pres.
 Henry Boschman, mgr.

TV Stations Represented:
 CJDC-TV, Dawson Creek, B.C.
 CFRN-TV, Edmonton, Alta.
 CHAT-TV, Medicine Hat, Alta.
 CJOH-TV, Ottawa, Ont.
 CKPG-TV, Prince George, B.C.
 CFTK-TV-6, Prince Rupert, B.C.
 CKRO-TV, Red Deer, Alta.
 CFTK-TV, Terrace, B.C.
 CFTO-TV, Toronto, Ont.

METRO MARKETING WEST

680C Leg-in-Boot Square
 False Creek
 Vancouver, B.C. V5Z 4B5
 Phone: 604-874-8463
 James D. McLennan, chief exec. officer
 Tracy L. Shannon, asst.

TV Stations Represented:

Western Canada
 Global TV (CIII), Ont.
 Mid-Canada TV, N.B.-Ont.
 STV-Regina/Saskatoon (CHRE-TV, Regina, Sask. & CFSK-TV, Saskatoon, Sask.)
 CJBN-TV, Kenora, Ont.
 CHRO-TV, Ottawa-Pembroke, Ont.
 CKVU-TV, Vancouver-Victoria, B.C.
 CKND-TV, Winnipeg-Brandon, Man.
 WVVN, Burlington, VT-Plattsburgh, NY
 WLS-TV, Chicago, IL
 WTVD, Durham-Raleigh, NC
 KFSN-TV, Fresno, CA
 KTRK-TV, Houston, TX
 KABC-TV, Los Angeles, CA
 WABC-TV, New York, NY
 WPVI-TV, Philadelphia, PA
 KGO-TV, San Francisco, CA
 KIRO-TV, Seattle, WA
 KXLY-TV, Spokane, WA
 KOVR-TV, Stockton-Sacramento, CA

Western United States

Global TV (CIII), Ont. Mid Canada TV, N.B.-Ont.
 CJDC-TV, Dawson Creek, B.C.
 CHRO-TV, Ottawa-Pembroke, Ont.
 CKPG-TV, Prince George, B.C.
 CHSJ-TV, Saint John, N.B.
 CJFB-TV, Swift Current, Sask.
 CFTK-TV, Terrace-Kitimat, B.C.
 CKVU-TV, Vancouver-Victoria, B.C.
 CKND-TV, Winnipeg-Brandon, Man.
 KXLY-TV, Spokane, WA

METROSPOT TELEVISION LTD.

102 Bloor St. W
 Suite 230
 Toronto, Ont. M5S 1M8
 Phone: 416-964-9404
 N. E. Bain, pres.
 L. B. Sainick, v.p.

G. S. Foster, v.p.

Branch Office:
 MONTREAL, QUE. H3G 1N2: 1550 de Maisonneuve Ouest, Suite 1001. Phone: 514-933-7299. Tom Flaherty

TV Stations Represented:

Canadian Markets Served By:
 CJBN-TV, Kenora, Ont.
 WVII-TV, Bangor, ME
 KVOS-TV, Bellingham, WA
 WKBW-TV, Buffalo, NY
 WSEE-TV, Erie, PA
 WTNH-TV, New Haven-Hartford, CT
 KNRR, Pembina, ND
 KREM-TV, Spokane, WA

U.S. Markets Served By:

WKBW-TV, Buffalo, NY
 WLS-TV, Chicago, IL
 WTVD, Durham-Raleigh, NC
 WSEE-TV, Erie, PA
 KFSN-TV, Fresno, CA
 KTRK-TV, Houston, TX
 KABC-TV, Los Angeles, CA
 WABC-TV, New York, NY
 KNRR, Pembina, ND
 WPVI-TV, Philadelphia, PA
 KGO-TV, San Francisco, CA
 KREM-TV, Spokane, WA

Major Sports Events:

Canadian Football League Telecasts

PAUL MULVIHILL LIMITED

14 Carlton St.
 7th Floor
 Toronto, Ont. M5B 1K5
 Phone: 416-595-0080
 Telex: 06-217-607
 Paul Mulvihill
 Norm Bonnell

TV Division:

Ed Voltan, mgr.
 Bus Sadler
 Doug Kidd
 Bill Davidson
 David Wilson
 Richard Marchand
 Eric Proksch
 Glenn Young
 Kevin Golding

Radio Division:

Joe Mulvihill, mgr.
 Paul Sedik
 Chris Sisam
 Tim Haller
 Marc Charlebois
 Donna Wright
 Holly Garby
 Rob Dilworth, dir., research

Branch Offices:

MONTREAL, QUE. H3A 3C8: 1001 Blvd. de Maisonneuve Ouest, Suite 1150. Phone: 514-849-4101. Telex: 055-61020. Luc Leduc, mgr.; Simon Lagimodiere; Raymond Lapierre; Francois DuPont.

VANCOUVER, B.C. V6E 1M7: 1033 Davie St., Suite 401. Phone: 604-684-6277. Telex: 045-1140. John Grant, mgr.; Ann Rogers; Jeff Parry.

HALIFAX, N.S.: 202 Brownlow Ave., Suite 205, Tower D, Dartmouth, N.S. D3B 1T5. Steve Feswick

TV Stations Represented:

Great West Television
 CFCN-TV, Calgary, Alta.
 CFRN-TV, Edmonton, Alta.
 CKWS-TV, Kingston, Ont.

CKCO-TV, Kitchener, Ont.
 CFGS-TV, Ottawa, Ont./Hull, Que.
 CHEX-TV, Peterborough, Ont.
 CKPG-TV, Prince George, B.C.
 CFKS-TV, Sherbrooke, Que.
 CKSH-TV, Sherbrooke, Que.
 CFTK-TV, Terrace, B.C.
 CKPR-TV/CHFD-TV, Thunder Bay, Ont.
 CFKM-TV, Trois-Rivieres, Que.
 CKTM-TV, Trois-Rivieres, Que.
 CFVS-TV, Val D'Or, Que.
 WTEN, Albany, NY
 WBNG-TV, Binghamton, NY
 WCPO-TV, Cincinnati, OH
 WSJV, Elkhart-South Bend, IN
 WOWK-TV, Huntington-Charleston, WV
 WTHR, Indianapolis, IN
 WGME-TV, Portland, ME
 WOKR, Rochester, NY
 KING-TV, Seattle, WA
 WTVH, Syracuse, NY
 WTOL-TV, Toledo, OH
 WUJR, Utica-Rome, NY
 WFMJ-TV, Youngstown, OH

PATCOM INC.

(A subsidiary of Pathonic Network Inc.)
 Hazelton Lanes, 55 Ave. Rd.
 Suite 2975
 Toronto, Ont. M5R 3L2

Branch Office:

MONTREAL, QUE. H3A 1G1: 770 ouest rue
 Sherbrooke, Suite 1200. Gilles Leduc, gen.
 mgr.

TV Stations Represented:

CFQM-TV, Quebec City, Que.
 CKMI-TV, Quebec City, Que.
 CFER-TV, Rimouski, Que.
 CIMT-TV, Riviere du Loup, Que.
 CHLT-TV, Sherbrooke, Que.
 CHEM-TV, Trois-Rivieres, Que.

PREMIERE TELEVISION SALES

(A subsidiary of Alexander, Pearson &
 Dawson Inc.)
 2 Bloor St. East
 Suite 3140
 Toronto, Ont. M4W 1A8
 Phone: 416-969-9496
 Fax: 416-969-8923
 Telex: 065-24497
 J. Hurley, Toronto mgr.
 N. Philpott
 S. McEachem
 S. Hamilton

Branch Offices:

MONTREAL, QUE. H3A 1T8: 2015 Peet St.,

Suite 900. Phone: 514-842-9820. Telex:
 055-62418. Fax: 514-842-2892. J. La Starza,
 v.p. & gen. mgr.; B. Carroll; C. Lizotte; S.
 Lapalme.

VANCOUVER, B.C. V7Y 1A1: IBM Tower,
 701 Georgia St., Suite 1550. Phone: 604-
 689-0027. Telex: 045-1130. Fax: 604-689-
 0722. S. Collins, Vancouver mgr.

TV Stations Represented:

CFJP-TV, Montreal, Que.
 CFAP-TV, Quebec City, Que.
 CKRD-TV, Red Deer, Alta.

RADIO-TELEVISION REPRESENTA- TIVES LTD.

10 Price St.
 Toronto, Ont. M4W 1Z4
 Phone: 416-962-3221
 Fax: 416-962-1162
 Telex: 06-22161
 TWX: 610-491-3150
 Robert H. Quinn, pres. & gen. mgr.
 Dic Lucas, v.p., TV sales

Branch Offices:

CALGARY, ALTA. T2P 3C4: 300 Fifth Ave.
 SW, Suite 2050. Phone: 403-269-3496. Fax:
 403-269-3496. Telex: 03-827870. Mark
 Simpson.

MONTREAL, QUE. H3B 1H5: 1118 St.
 Catherine St. W. Phone: 514-866-3466.
 Telex: 05-25205.

VANCOUVER, B.C. V5Z 1K5: 999 W. Broad-
 way, Suite 880. Phone: 604-736-6634. Fax:
 604-736-8059. Telex: 04-51253. Frank
 Jobes, exec. v.p. & western mgr.

WINNIPEG, MAN. R3B 1N7: 228 Notre Dame
 Ave. Phone: 204-943-9574. Telex: 07-
 57882.

TV Stations Represented:

CJDC-TV, Dawson Creek, B.C.
 CHAT-TV, Medicine Hat, Alta.
 WLBS-TV, Bangor, ME
 WGRZ-TV, Buffalo, NY
 WICU-TV, Erie, PA
 KTHI-TV, Fargo-Grand Forks, ND
 WROC-TV, Rochester, NY
 WNNY-TV, Watertown-Carthage, NY

LES SALNICK LTD.

102 Bloor St. W
 Suite 230

Toronto, Ont. M5S 1M8
 Phone: 416-964-9484
 Telex: 062-3993

HUGH WALLACE INC.

11332 Camarillo St.
 North Hollywood, CA 91602
 Phone: 818-980-3212
 Hugh Wallace
 Mary Williams
 Sandra Miner
 Cyndy McDowell

TV Stations Represented (CA):

CKVR-TV, Barrie, Ont.
 CFCN-TV, Calgary, Alta.
 CFRN-TV, Edmonton, Alta.
 CJCH-TV, Halifax, N.S.
 CKCW-TV, Moncton, N.B.
 CFCF-TV, Montreal, Que.
 CFJP-TV, Montreal, Que.
 CFAP-TV, Quebec City, Que.
 CJCB-TV, Sydney, N.S.
 CITY-TV, Toronto, Ont.

WTR MEDIA SALES INC.

11421 163rd St.
 Edmonton, Alta. T5M 3Y3
 Phone: 403-455-5950
 Fax: 403-451-2901
 Telex: 037-43369
 Linda Samletski, pres.

Branch Office:

CALGARY, ALTA. T2G 4B7: 4620 Manilla Rd.
 SE, No. 6. Phone: 403-243-6533. Bonny
 Welygan, office mgr.

TV Stations Represented:

CHAT-TV, Medicine Hat, Alta.
 CKRD-TV, Red Deer, Alta.

FOREIGN-LANGUAGE AND OVERSEAS STA- TION REPRESENTATIVES

INTERCONTINENTAL SERVICES LTD.

7 Adelaide St.
 London, WC2N 4LZ
 England
 Phone: 01-240-7388
 Telex: 27622 AIRINTG

J. Beaudoin, pres.
 E. Herzstein, v.p.

TV Stations Represented:

KUAM-TV, Agana, Guam
 ABS-TV, Antigua, Leeward Islands
 WSVI, Christiansted, St. Croix, VI
 ZBM-TV, Hamilton, Bermuda
 ELTV, Monrovia, Liberia
 ZNS-TV, Nassau, Bahamas
 LBC-TC, St. Maarten, N.A.
 WSJU, San Juan, PR

PAN AMERICAN BROADCASTING CO.

169 Lexington Ave.
 New York, NY 10016
 Phone: 212-532-0660
 E. Bernald, pres.

Branch Offices:

SAN FRANCISCO, CA 94133: 559 Pacific
 Ave. Phone: 415-391-1984. Sam Posner.

SAN JOSE: 12380 S. Saratoga-Sunnyvale
 Rd., Saratoga, CA 95070. Phone: 408-996-
 2033. Gene Bernald, v.p.

TV Stations Represented:

Philippines

IBC-TV

ECBS, Nigeria
 Ghana TV, Ghana
 Radio Kaduna TV, Northern Nigeria
 Sierra Leone TV, Sierra Leone
 Swaziland TV, Swaziland

SCHELLENBERG & KIRWAN INC.

Condominium San Martin
 Office 109
 1605 Ponce de Leon Ave.
 San Juan, P.R.
 Phone: 809-722-5665
 Alicia Irizarry, pres.

TV Stations Represented:

ABS-TV, Antigua
 ZNS-TV, Bahamas
 ZBM-TV, Bermuda
 WSVI, St. Croix, V.I.
 LBC-TV, St. Maarten, N.A.
 Telearuba, Aruba, N.A.
 Telecuraco, Curacao, N.A.

Low Power Television Stations

As of September 5, 1989

Listings without notation indicate licensees. Star (★) preceding a listing indicates construction permit(s). Asterisk (*) preceding a listing indicates lottery grantee(s). Ownership of Low Power TV Stations follows this section.

ALABAMA

★ Athens—W28AP, Athens Bcstg. Co. Inc.

Technical facilities: 1000-w TPO, 10.10-kw ERP, 240-ft. above ground, 925-ft. above sea level, lat. 34° 48' 08", long. 86° 59' 04".

Transmitter: Hines St.

★ Birmingham—W02BV, Video Jukebox Network Inc.

Technical facilities: 10-w TPO, 0.473-kw ERP, 633-ft. above ground, 1572-ft. above sea level, lat. 33° 27' 37", long. 86° 51' 07".

Transmitter: S of 16th Way at intersection of Spaulding & Ishkooda Rds.

★ Birmingham—W28AG, Echonet Corp.

Technical facilities: 811-w TPO, 15.00-kw ERP, 436-ft. above ground, 1365-ft. above sea level, lat. 33° 26' 38", long. 86° 47' 47".

Transmitter: Red Mountain, Oxmore Windna Rd., Birmingham.

★ Birmingham—W30AI, Donnie F. Tucker. Phones: 205-988-3984; 205-988-3049.

Technical facilities: 1000-w TPO, 5.00-kw ERP, 587-ft. above ground, 1505-ft. above sea level, lat. 33° 25' 03", long. 86° 49' 56".

Transmitter: 2281 Old Tyler Rd., Birmingham.

★ Birmingham—W49AY, Glen Iris Baptist School.

Technical facilities: 100-w TPO, 1.00-kw ERP, 180-ft. above ground, 1201-ft. above sea level, lat. 33° 29' 02", long. 86° 48' 35".

Transmitter: 1100 Railroad Ave., Birmingham.

Birmingham—W62BG, Channel 17 Assoc. Ltd. Phones: 205-345-1117; 05-942-1717. TWX: 910-240-2492.

Technical facilities: 1000-w TPO, 9.51-kw ERP, 131-ft. above ground, 1089-ft. above sea level, lat. 33° 28' 39", long. 86° 49' 16".

Transmitter: 600 Beacon Pkwy. W., Birmingham.

Equipment: Emcee transmitter; Bogner antenna.

Began operation: October 8, 1984.

Locally originated programming: Community programming; city council meetings; local special events; public affairs; hunting & fishing show; high school sports.

Planned locally originated programming: Locally produced news.

Satellite programming: 700 Club; INN; religious; sports; syndicated programming.

Advertising: Yes.

Represented (sales): Independent Television Sales.

Personnel: Paul Bankston, dir., sales; Mike Elrod, local sales mgr.; Ken Lamb, community affairs dir.; John Batson, dir., engineering; Edith Reese, national sales asst.; Brenda Rogers, traffic mgr.; Eva Lopez, dir., programming & promotion; Scott Spence, production mgr.; Rick Blevins, operations dir.; Reginald Green, news dir.

Note: Licensed as a translator.

Demopolis—W03AQ, Moore Bcstg. Inc. Phone: 615-790-6400.

Technical facilities: 0.06-kw ERP lat. 32° 30' 08", long. 87° 49' 07".

Transmitter: 300-ft. S of junction of Rte. 43 & Rte. 80.

★ Dothan—W46AL, Abescon Telecom Co.

Technical facilities: 66.40-kw ERP, lat. 31° 14' 30", long. 85° 18' 48".

Florence—W03AW, Benny Carle Bcstg. Phone: 205-764-1240.

Studio: 525 E. Tennessee St., Florence, AL 35631.

Technical facilities: 10-w TPO, 0.05-kw ERP, 250-ft. above ground, 790-ft. above sea level, lat. 34° 48' 07", long. 87° 40' 45".

Holds CP for change to 10-w TPO, 0.08-kw ERP, 263-ft. above ground, 804-ft. above sea level, lat. 34° 48' 11", long. 87° 40' 14". Transmitter: 525 E. Tennessee, Corner of E. Tennessee & Cherry Sts.

Equipment: Acrodyne transmitter; Scala antenna.

Began operation: April 1, 1986.

Locally originated programming: Community programming; city council meetings; local special events; documentaries; health; exercise; music; music video clips; news; character generated news; public access; public affairs; religious; sports; hunting & fishing show; state university sports; talent shows; variety shows; weather.

Planned locally originated programming: Children's programming; classified advertising; horror shows; wire service news; specials; talk shows.

Satellite programming: Hit Video USA; movies; music videos; news.

Planned satellite programming: American Family Network; Country Music TV; C-SPAN; Learning Channel; syndicated programming.

Advertising: Yes.

Rates: \$20.00/30 Sec.

Represented (engineering): Curtis, Gurman & Blask.

Represented (legal): John Mullaney & Assoc.

Personnel: Benny Carle, general manager; Benjy Carle, station manager; Patricia Costa, general sales manager; Alan Counts, local sales manager; Paul Kelly, chief engineer; Frank Rogers, news director.

Florence—W05BR, Benny Carle Bcstg. Phone: 205-764-1240.

Studio: 201 N. Pine St., Florence, AL 35631. Technical facilities: 10-w TPO, 0.06-kw ERP, 250-ft. above ground, 790-ft. above sea level, lat. 34° 48' 07", long. 87° 40' 45".

Holds CP for change to 0.018-kw ERP, 259-ft. above ground, 801-ft. above sea level, lat. 34° 48' 11", long. 87° 40' 14". Transmitter: 525 E. Tennessee, corner of E. Tennessee & Cherry Sts.

Transmitter: 525 E. Tennessee St.

Equipment: Acrodyne transmitter; Scala antenna.

Began operation: April 1, 1986.

Represented (engineering): Curtis, Gurman & Blask.

Represented (legal): John Mullaney & Assoc.

Personnel: Benny Carle, general manager; Benjy Carle, station manager; Patricia Costa, general sales manager; Alan Counts, local sales manager; Paul Kelly, chief engineer; Frank Rogers, news director.

★ Florence—W57BF, Linda D. Clevenger.

Technical facilities: 100-w TPO, 0.654-kw ERP, 315-ft. above ground, 814-ft. above sea level, lat. 34° 47' 50", long. 87° 39' 54".

Transmitter: Florence.

★ Gadsden—W23AJ, Video Marketing Network Inc. Phone: 800-444-9233. Fax: 813-923-8227

Technical facilities: 1000-w TPO, 15.60-kw ERP, 154-ft. above ground, 1257-ft. above sea level, lat. 34° 02' 14", long. 86° 00' 06".

Transmitter: Overlook Dr., Gadsden.

Advertising: Yes.

★ Jasper—W23AK, WMTY Inc.

Technical facilities: 100-w TPO, 0.879-kw ERP, 98-ft. above ground, 499-ft. above sea level, lat. 33° 48' 04", long. 87° 06' 42".

Transmitter: Off U.S. Hwy. 78, Argo.

Jasper—W55BJ, Video Image Productions Inc. Phone: 205-387-8320.

Studio: 509 W. 19th St., Jasper, AL 35502. Technical facilities: 1000-w TPO, 5.70-kw ERP, 528-ft. above ground, 988-ft. above sea level, lat. 33° 50' 53", long. 87° 18' 22".

Transmitter: 7th St. NW, Bankhead tower.

Equipment: Acrodyne transmitter.

Satellite earth station: ChannelMaster; M/A-Com receivers.

Began operation: August 27, 1988.

Locally originated programming: Community programming; city council meetings; local special events; farm information; health; magazines; music video clips; news; locally produced news; public affairs; religious; specials; hunting & fishing show; state university sports; high school sports; talk shows; variety shows; weather.

Planned locally originated programming: Children's programming; educational; college courses.

Satellite programming: Biznet; INN; Family-Net; RFD-TV; syndicated programming.

Personnel: Lanny R. Capps, pres. & gen. mgr.; Charles D. Baker, secy.-treas.

★ Luverne—W14BF, Ashley N. Davis Jr.

Technical facilities: 1000-w TPO, 10.10-kw ERP, 180-ft. above ground, 522-ft. above sea level, lat. 31° 40' 29", long. 86° 15' 57".

Transmitter: Hwy. 331, S of Luverne.

★ Mobile—W31AQ, Shaltry Communications.

Technical facilities: 100-w TPO, 1.21-kw ERP, 190-ft. above ground, 361-ft. above sea level, lat. 30° 41' 42", long. 88° 08' 23".

Transmitter: Approx. 5-mi. SE of Semmes.

★ Mobile—W65AU, Media Properties.

Technical facilities: 100-w TPO, 0.063-kw ERP, 144-ft. above ground, 351-ft. above sea level, lat. 30° 46' 11", long. 88° 15' 10".

Transmitter: 1-mi. SW of Stapleton, 1-mi. SW of State Hwy. 59 & U. S. Hwy. 31.

★ Montgomery—W39AY, Ken Jacobsen.

Technical facilities: 100-w TPO, 1.32-kw ERP, 203-ft. above ground, 443-ft. above sea level, lat. 32° 22' 42", long. 86° 18' 36".

Transmitter: 8 Commerce St.

★ Montgomery—W55BE, K. Sandoval Burke.

Technical facilities: 100-w TPO, 1.00-kw ERP, 194-ft. above ground, 454-ft. above sea level, lat. 32° 22' 59", long. 86° 11' 19".

Transmitter: 3.48-mi. E of Montgomery alongside Hwy. 80.

★ Montgomery—W61BG, Trinity Bcstg. Network Inc.

Technical facilities: 1000-w TPO, 23.60-kw ERP, 302-ft. above ground, 505-ft. above sea level, lat. 32° 20' 06", long. 86° 17' 16".

Transmitter: 1369 Adrian Lane, Montgomery.

★ Montgomery—W64BD, Inner City Bcstg. Corp.

Technical facilities: 1000-w TPO, 8.74-kw ERP, 699-ft. above ground, 906-ft. above sea level, lat. 32° 20' 06", long. 86° 17' 16".

Transmitter: 1369 Adrian Lane, Montgomery.

ALASKA

Akhiok—K09UD, State of Alaska. Phone: 907-269-5744.

Technical facilities: 0.06-kw ERP, lat. 56° 56' 43", long. 154° 10' 00".

Equipment: Television Technology transmitter; Scala antenna.

Akiak—K10MV, State of Alaska.

Technical facilities: 0.01-kw ERP, lat. 60° 54' 45", long. 161° 13' 00".

Akutan—K09RH, State of Alaska.

Technical facilities: 10-w TPO, 0.05420-kw ERP, 20-ft. above ground, 60-ft. above sea level, lat. 54° 08' 06", long. 165° 46' 18". Transmitter: Alascom Earth Station, Akutan.

Equipment: Emcee transmitter; Scala antenna.

Alakanuk—K08KD, State of Alaska.
Technical facilities: 0.056-kw ERP, lat. 62° 41' 03", long. 164° 38' 56".

Aleknagik—K13RP, State of Alaska.
Technical facilities: 10-w TPO, 0.05140-kw ERP, 20-ft. above ground, 110-ft. above sea level, lat. 59° 17' 05", long. 158° 37' 50".
Transmitter: Aleknagik Community School, Aleknagik.
Equipment: Television Technology transmitter; Scala antenna.

Allakaket/Alatna—K09QL, State of Alaska.
Technical facilities: 10-w TPO, 0.05620-kw ERP, 20-ft. above ground, 420-ft. above sea level, lat. 66° 33' 53", long. 152° 38' 38".
Transmitter: Alascom Earth Station, Allakaket.
Equipment: Acrodyne transmitter; Scala antenna.

Ambler—K11QI, State of Alaska.
Technical facilities: 10-w TPO, 0.056-kw ERP, 20-ft. above ground, 100-ft. above sea level, lat. 67° 05' 16", long. 157° 51' 00".
Transmitter: Alascom Earth Station, Ambler.
Equipment: Television Technology transmitter; Scala antenna.

Anaktuvuk Pass—K09RS, State of Alaska.
Technical facilities: 10-w TPO, 0.05620-kw ERP, 20-ft. above ground, 2085-ft. above sea level, lat. 68° 08' 31", long. 151° 43' 51".
Transmitter: Alascom Earth Station, Anaktuvuk Pass.
Equipment: Television Technology transmitter; Scala antenna.

Anchorage—K14AP, N & K LPTV of Anchorage Inc. Phone: 907-563-7014.
Technical facilities: 1000-w TPO, 8-kw ERP, 220-ft. above ground, 211-ft. above sea level, lat. 61° 11' 17", long. 149° 52' 57".
Requests CP for changeto 4.00-kw ERP, 210-ft. above ground, 312-ft. above sea level, lat. 61° 11' 17", long. 149° 52' 57".
Transmitter: 3601 C St.

Anchorage—K20AG, Alaska Bcst. Television Inc.
Technical facilities: 1000-w TPO, 20.70-kw ERP, 89-ft. above ground, 1650-ft. above sea level, lat. 61° 07' 32", long. 149° 42' 46".
Transmitter: 1.08-mi. ESE of Hillside Dr. & Abbott Rd. intersection.

Anchorage—K22AG, John R. Moore.
Studio: 619 Warehouse Ave., Suite 232, Anchorage, AK 99501.
Technical facilities: 1000-w TPO, 18.00-kw ERP, 57-ft. above ground, 1150-ft. above sea level, lat. 61° 09' 57", long. 149° 41' 02".
Transmitter: Stuckagain Heights.
Equipment: Television Technology transmitter.
Began operation: October 18, 1984.
Locally originated programming: Children's programming; health; music video clips; public affairs.
Planned locally originated programming: Community programming; ethnic; variety shows.
Advertising: Yes. Rates: \$50.00/30 Sec.
Personnel: Gary S. Blakely, gen. mgr.

★ **Anchorage**—K41CG, Echonet Corp.

Technical facilities: 1000-w TPO, 17.60-kw ERP, 131-ft. above ground, 1198-ft. above sea level, lat. 61° 09' 57", long. 149° 41' 02".
Transmitter: Stuckagain Heights.

★ **Anchorage**—K53CO, The Little TV Station.
Technical facilities: 30.60-kw ERP, lat. 61° 09' 58", long. 149° 41' 08".

Angoon—K09QF, State of Alaska.
Technical facilities: 10-w TPO, 0.0536-kw ERP, 20-ft. above ground, 45-ft. above sea level, lat. 57° 30' 03", long. 134° 35' 00".
Transmitter: Angoon Community School, Angoon.
Equipment: Television Technology transmitter; Scala antenna.

Aniak—K02KY, State of Alaska.
Technical facilities: 10-w TPO, 0.0433-kw ERP, 20-ft. above ground, 103-ft. above sea level, lat. 61° 34' 51", long. 159° 32' 49".
Transmitter: Alascom Earth Station, Aniak.
Equipment: Television Technology transmitter; Scala antenna.

Anvik—K07RE, State of Alaska.
Technical facilities: 10-w TPO, 0.0548-kw ERP, 20-ft. above ground, 80-ft. above sea level, lat. 62° 39' 21", long. 160° 12' 11".
Transmitter: Alascom Earth Station, Anvik.
Equipment: Television Technology transmitter; Scala antenna.

Arctic Village—K09RV, State of Alaska.
Technical facilities: 10-w TPO, 0.0536-kw ERP, 20-ft. above ground, 2080-ft. above sea level, lat. 68° 07' 32", long. 145° 32' 10".
Transmitter: Alascom Earth Station, Arctic Village.
Equipment: Television Technology transmitter; Scala antenna.

Atka—K09RX, State of Alaska.
Technical facilities: 10-w TPO, 0.0549-kw ERP, 20-ft. above ground, 80-ft. above sea level, lat. 52° 11' 39", long. 174° 11' 43".
Transmitter: Alascom Earth Station, Atka.
Equipment: Television Technology transmitter; Scala antenna.

Atkasuk—K04NH, State of Alaska.
Technical facilities: 0.04-kw ERP lat. 70° 28' 10", long. 157° 23' 40".

Atkasuk—K09TZ, State of Alaska.
Technical facilities: 0.05-kw ERP lat. 70° 28' 10", long. 157° 23' 40".

Barrow—K04KS, State of Alaska.
Technical facilities: 10-w TPO, 0.0517-kw ERP, 20-ft. above ground, 78-ft. above sea level, lat. 71° 16' 16", long. 156° 46' 12".
Transmitter: Alascom Earth Station, Barrow.
Equipment: Television Technology transmitter; Scala antenna.

Beaver—K09QQ, State of Alaska.
Technical facilities: 10-w TPO, 0.05550-kw ERP, 20-ft. above ground, 380-ft. above sea level, lat. 66° 21' 33", long. 147° 23' 42".
Transmitter: Alascom Earth Station, Beaver.
Equipment: Television Technology transmitter; Scala antenna.

Bethel—K15AV, State of Alaska.
Technical facilities: 10-w TPO, 0.662-kw ERP, 218-ft. above sea level, lat. 60° 47' 33", long. 161° 46' 22".
Transmitter: 310 Radio St., Bethel.
Equipment: Emcee transmitter; Scala antenna.



BROADCAST & STUDIO PRODUCTS
UHF, VHF, MMDS and
ITFS equipment
Turnkey Systems Since 1960

PO Box 68 • White Haven, PA 18661 • 717-443-9575
1-800-233-6193
FAX 717-443-9257

Bethel—K21AO, State of Alaska.
Technical facilities: 0.663-kw ERP, 218-ft. above sea level, lat. 60° 47' 33", long. 161° 46' 22".
Transmitter: 310 Radio St., Bethel.

Bettles—K09TE, State of Alaska.
Technical facilities: 10-w TPO, 0.052-kw ERP, 20-ft. above ground, 610-ft. above sea level, lat. 66° 54' 25", long. 151° 40' 55".
Transmitter: Bettles High School.
Equipment: Television Technology transmitter; Scala antenna.

Birch Creek—K09TD, State of Alaska.
Technical facilities: 10-w TPO, 0.55-kw ERP, 20-ft. above ground, 450-ft. above sea level, lat. 66° 15' 46", long. 149° 49' 05".
Transmitter: Birch Creek School.
Equipment: Television Technology transmitter; Scala antenna.

Buckland—K09RI, State of Alaska.
Technical facilities: 10-w TPO, 0.053-kw ERP, 20-ft. above ground, 50-ft. above sea level, lat. 65° 58' 46", long. 161° 07' 20".
Transmitter: Alascom Earth Station, Buckland.
Equipment: Television Technology transmitter; Scala antenna.

Cantwell—K09SI, State of Alaska.
Technical facilities: 10-w TPO, 0.052-kw ERP, 50-ft. above ground, 2300-ft. above sea level, lat. 63° 23' 14", long. 148° 52' 42".
Transmitter: State of Alaska Hwys. Garage, Cantwell.
Equipment: Television Technology transmitter; Scala antenna.

Cape Pole—K13SD, State of Alaska.
Technical facilities: 10-w TPO, 0.056-kw ERP, 20-ft. above ground, 50-ft. above sea level, lat. 55° 57' 57", long. 133° 47' 33".
Transmitter: Cape Pole Commissary, Cape Pole.
Equipment: Television Technology transmitter; Scala antenna.

Chalkyitsik—K09QG, State of Alaska.
Technical facilities: 10-w TPO, 0.05620-kw ERP, 20-ft. above ground, 595-ft. above sea level, lat. 66° 39' 01", long. 143° 43' 30".
Transmitter: Alascom Earth Station, Chalkyitsik.
Equipment: Acrodyne transmitter; Scala antenna.

Chefornak—K02LO, State of Alaska.
Technical facilities: 10-w TPO, 0.043-kw ERP, 20-ft. above ground, 40-ft. above sea level, lat. 60° 09' 35", long. 164° 16' 40".
Transmitter: Alascom Bldg., Chefornak.
Equipment: Television Technology transmitter; Scala antenna.

Chevak—K02KX, State of Alaska.
Technical facilities: 10-w TPO, 0.04380-kw ERP, 20-ft. above ground, 32-ft. above sea level, lat. 61° 31' 36", long. 165° 35' 16".
Transmitter: Alascom Earth Station, Chevok.
Equipment: Television Technology transmitter; Scala antenna.

Chickaloon—K10MT, State of Alaska.
Technical facilities: 0.05-kw ERP, lat. 61° 47' 40", long. 148° 25' 19".

Chignik—K07RY, State of Alaska.
Technical facilities: 10-w TPO, 0.043-kw ERP, 20-ft. above ground, 45-ft. above sea level, lat. 56° 18' 11", long. 158° 24' 38".
Transmitter: Alascom site, Chignik.
Equipment: Television Technology transmitter; Scala antenna.

Chignik Lagoon—K09SO, State of Alaska.
Technical facilities: 10-w TPO, 0.056-kw ERP, 20-ft. above ground, 50-ft. above sea level, lat. 56° 18' 30", long. 158° 32' 11".
Transmitter: Chignik Lagoon Community School, Chignik Lagoon.
Equipment: Television Technology transmitter; Scala antenna.

Chignik Lake—K02MR, State of Alaska.
Technical facilities: 10-w TPO, 0.043-kw ERP, 20-ft. above ground, 50-ft. above sea level, lat. 56° 15' 21", long. 158° 45' 49".
Transmitter: Community Hall, Chignik Lake.

Chignik Lake—K13RQ, Chignik Lake Village Council. Phone: 907-845-2212.
Technical facilities: 10-w TPO, 0.01840-kw ERP, 20-ft. above ground, 80-ft. above sea level, lat. 56° 15' 21", long. 158° 45' 49".
Transmitter: Community Hall, Chignik Lake.
Equipment: Television Technology transmitter; Scala antenna.
Satellite programming: WTBS, Atlanta, GA.

Chistochina—K07QZ, State of Alaska.
Technical facilities: 10-w TPO, 0.053-kw ERP, 55-ft. above ground, 1955-ft. above sea level, lat. 62° 35' 33", long. 144° 38' 47".
Transmitter: Postie's Lodge, Tok Cutoff Hwy., Chistochina.
Equipment: Acrodyne transmitter; Scala antenna.

Chitina—K13SB, State of Alaska.
Technical facilities: 10-w TPO, 0.056-kw ERP, 20-ft. above ground, 970-ft. above sea level, lat. 61° 31' 05", long. 144° 26' 20".
Transmitter: Chitina Country Store, Chitina.
Equipment: Television Technology transmitter; Scala antenna.

★ **Chuathbaluk**—K03FY, State of Alaska.
Technical facilities: 10-w TPO, 0.05-kw ERP, 30-ft. above ground, 110-ft. above sea level, lat. 61° 34' 21", long. 159° 14' 37".
Transmitter: Chuathbaluk Community Center, Chuathbaluk.
Equipment: Television Technology transmitter; Scala antenna.

Chuathbaluk—K06LG, State of Alaska.
Technical facilities: 0.05-kw ERP, lat. 61° 34' 51", long. 159° 14' 37".

Circle—K13SI, State of Alaska.
Technical facilities: 10-w TPO, 0.055-kw ERP, 20-ft. above ground, 610-ft. above sea level, lat. 65° 49' 38", long. 144° 03' 58".
Transmitter: Circle School, Circle.
Equipment: Television Technology transmitter; Scala antenna.

Low Power TV Stations—Alaska

Circle Hot Springs—K03GO, State of Alaska.

Technical facilities: 0.43-kw ERP, lat. 65° 34' 16", long. 144° 48' 58".

Circle Hot Springs—K06LP, State of Alaska.

Circle Hot Springs—K07SM, State of Alaska.

Technical facilities: 10-w TPO, 0.055-kw ERP, 20-ft. above ground, 760-ft. above sea level, lat. 65° 29' 08", long. 144° 37' 55".

Transmitter: Circle Hot Springs School.
Equipment: Television Technology transmitter; Scala antenna.

* **Clarks Point—K02MS**, State of Alaska.

Technical facilities: 10-w TPO, 0.043-kw ERP, 20-ft. above ground, 40-ft. above sea level, lat. 58° 50' 38", long. 158° 33' 03".

Transmitter: Alascom Office, Clarks Point.
Equipment: Television Technology transmitter; Scala antenna.

Clarks Point—K12NL, State of Alaska.

Technical facilities: 10-w TPO, 0.03-kw ERP, 20-ft. above ground, 40-ft. above sea level, lat. 58° 50' 38", long. 158° 33' 03".

Transmitter: Alascom Office, Clarks Point.
Equipment: Television Technology transmitter; Scala antenna.

Coffman Cove—K09TV, State of Alaska.

Technical facilities: 10-w TPO, 0.055-kw ERP, 20-ft. above ground, 40-ft. above sea level, lat. 58° 00' 57", long. 132° 02' 27".

Transmitter: Community School, Coffman Cove.
Equipment: Television Technology transmitter; Scala antenna.

Cold Bay—K13UO, State of Alaska.

Technical facilities: 100-w TPO, 0.517-kw ERP, 60-ft. above ground, 171-ft. above sea level, lat. 55° 15' 05", long. 162° 45' 41".

Transmitter: Alascom Earth Station, Cold Bay.

Cooper Landing—K08KO, State of Alaska.

Technical facilities: 0.05-kw ERP, lat. 60° 29' 22", long. 149° 44' 09".

Copper Center—K12MO, State of Alaska.

Technical facilities: 10-w TPO, 0.09540-kw ERP, 50-ft. above ground, 1275-ft. above sea level, lat. 62° 02' 40", long. 145° 25' 26".

Transmitter: State Hwy. Maintenance Station, Glennallen.
Equipment: Television Technology transmitter; Scala antenna.

Cordova—K15AK, State of Alaska.

Technical facilities: 0.14-kw ERP, lat. 60° 32' 49", long. 145° 44' 48".

Council—K09UK, State of Alaska.

Technical facilities: 10-w TPO, 0.055-kw ERP, 20-ft. above ground, 90-ft. above sea level, lat. 64° 53' 42", long. 163° 40' 10".

Transmitter: Alascom Office, Council.

Craig—K6IDE, State of Alaska.

Crooked Creek—K07RZ, State of Alaska.

Technical facilities: 10-w TPO, 0.056-kw ERP, 20-ft. above ground, 148-ft. above sea level, lat. 61° 52' 16", long. 158° 06' 06".

Transmitter: Crooked Creek School, Crooked Creek.
Equipment: Television Technology transmitter; Scala antenna.

Deering—K09RN, State of Alaska.

Technical facilities: 10-w TPO, 0.05680-kw ERP, 20-ft. above ground, 40-ft. above sea level, lat. 66° 04' 38", long. 162° 43' 09".

Transmitter: Alascom Earth Station, Deering.
Equipment: Television Technology transmitter; Scala antenna.

Delta Junction—K04KL, State of Alaska.

Technical facilities: 10-w TPO, 0.048-kw ERP, 80-ft. above ground, 1934-ft. above sea level, lat. 64° 02' 15", long. 145° 44' 10".

Transmitter: Hwy. Maintenance Station, Delta Junction.

Equipment: Television Technology transmitter; Scala antenna.

Delta Junction—K17AF, State of Alaska.

Technical facilities: 20-w TPO, 0.137-kw ERP, 20-ft. above ground, 1145-ft. above sea level, lat. 64° 02' 13", long. 145° 42' 02".

Transmitter: Delta Junction Community School.

Equipment: Television Technology transmitter; Scala antenna.

Dillingham—K02GU, State of Alaska.

Dillingham—K04KM, State of Alaska.

Technical facilities: 10-w TPO, 0.051-kw ERP, 20-ft. above ground, 65-ft. above sea level, lat. 54° 02' 35", long. 158° 27' 12".

Transmitter: Alascom Earth Station, Dillingham.

Dillingham—K10LD, State of Alaska.

Diomedes—K13UX, State of Alaska.

Technical facilities: 0.05-kw ERP, lat. 65° 45' 30", long. 168° 58' 15".

Dot Lake—K13RM, State of Alaska.

Technical facilities: 10-w TPO, 0.05560-kw ERP, 20-ft. above ground, 1395-ft. above sea level, lat. 63° 39' 31", long. 144° 03' 22".

Transmitter: Dot Lake School, Dot Lake.
Equipment: Acrodyne transmitter; Scala antenna.

Eagle Village—K09RF, State of Alaska.

Technical facilities: 10-w TPO, 0.053-kw ERP, 20-ft. above ground, 895-ft. above sea level, lat. 64° 46' 48", long. 141° 06' 50".

Transmitter: Alascom Earth Station, Eagle Village.
Equipment: Television Technology transmitter; Scala antenna.

Eek—K09TN, State of Alaska.

Technical facilities: 10-w TPO, 0.055-kw ERP, 20-ft. above ground, 40-ft. above sea level, lat. 60° 13' 08", long. 162° 01' 11".

Transmitter: Eek High School.
Equipment: Television Technology transmitter; Scala antenna.

Eek—K11SD, State of Alaska.

Egegik—K04KR, State of Alaska.

Technical facilities: 10-w TPO, 0.05060-kw ERP, 20-ft. above ground, 75-ft. above sea level, lat. 58° 12' 55", long. 157° 22' 27".

Transmitter: Egegik Community School, Egegik.
Equipment: Television Technology transmitter; Scala antenna.

Eight Fathoms Bight—K09TA, State of Alaska.

Technical facilities: 10-w TPO, 0.055-kw ERP, 20-ft. above ground, 40-ft. above sea level, lat. 58° 00' 10", long. 135° 46' 03".

Transmitter: Eight Fathoms Bight.

Equipment: Television Technology transmitter; Scala antenna.

Ekwook—K11QW, State of Alaska.

Technical facilities: 10-w TPO, 0.055-kw ERP, 20-ft. above ground, 185-ft. above sea level, lat. 59° 20' 59", long. 157° 28' 33".

Transmitter: Ekwook High School.
Equipment: Television Technology transmitter; Scala antenna.

* **Elfin Cove—K09TK**, State of Alaska.

Technical facilities: 10-w TPO, 0.055-kw ERP, 20-ft. above ground, 40-ft. above sea level, lat. 58° 11' 03", long. 136° 20' 35".

Transmitter: Elfin Cove School.
Equipment: Television Technology transmitter; Scala antenna.

Elim—K09QS, State of Alaska.

Technical facilities: 10-w TPO, 0.05550-kw ERP, 20-ft. above ground, 47-ft. above sea level, lat. 64° 37' 03", long. 162° 15' 20".

Transmitter: Alascom Earth Station, Elim.
Equipment: Television Technology transmitter; Scala antenna.

Emmonak—K05IH, State of Alaska.

Technical facilities: 0.05-kw ERP, lat. 62° 46' 44", long. 164° 31' 38".

* **English Bay—K03GI**, State of Alaska.

Technical facilities: 10-w TPO, 0.043-kw ERP, 20-ft. above ground, 75-ft. above sea level, lat. 59° 21' 38", long. 151° 55' 48".

Transmitter: Community Center, English Bay.
Equipment: Television Technology transmitter; Scala antenna.

Ernestine—K11RI, State of Alaska.

Technical facilities: 10-w TPO, 0.055-kw ERP, 20-ft. above ground, 1000-ft. above sea level, lat. 61° 27' 04", long. 145° 10' 18".

Transmitter: Hwy. Maintenance Camp, Ernestine.
Equipment: Television Technology transmitter; Scala antenna.

* **Fairbanks—K14HB**, Cherokee Network.

Technical facilities: 1000-w TPO, 40.90-kw ERP, 36-ft. above ground, 2834-ft. above sea level, lat. 64° 52' 20", long. 148° 05' 40".

Transmitter: 12-mi. NW of Fairbanks.

* **Fairbanks—K19BJ**, The Little TV Station.

Technical facilities: 40.80-kw ERP, lat. 64° 52' 20", long. 148° 05' 40".

* **Fairbanks—K24BK**, Women's LPTV Network.

Technical facilities: 40.80-kw ERP, lat. 64° 52' 20", long. 148° 05' 40".

* **Fairbanks—K27CM**, Lawscos Bcstg. Group.

Technical facilities: 1000-w TPO, 40.70-kw ERP, 36-ft. above ground, 2835-ft. above sea level, lat. 64° 52' 20", long. 148° 05' 40".

Transmitter: 12-mi. NW of Fairbanks.

False Pass—K09RP, State of Alaska.

Technical facilities: 10-w TPO, 0.05420-kw ERP, 20-ft. above ground, 50-ft. above sea level, lat. 51° 54' 23", long. 163° 24' 44".

Transmitter: Alascom Earth Station, False Pass.
Equipment: Television Technology transmitter; Scala antenna.

Fort Yukon—K07RC, State of Alaska.

Technical facilities: 10-w TPO, 0.055-kw ERP, 20-ft. above ground, 460-ft. above sea level, lat. 66° 33' 53", long. 145° 15' 48".

Transmitter: Alascom Earth Station, Fort Yukon.

Equipment: Television Technology transmitter; Scala antenna.

Freshwater Bay—K09TP, State of Alaska.

Technical facilities: 10-w TPO, 0.055-kw ERP, 20-ft. above ground, 40-ft. above sea level, lat. 57° 53' 57", long. 135° 09' 21".

Transmitter: Freshwater Bay School.
Equipment: Television Technology transmitter; Scala antenna.

Gakona—K11RG, State of Alaska.

Technical facilities: 10-w TPO, 0.055-kw ERP, 20-ft. above ground, 1470-ft. above sea level, lat. 62° 18' 01", long. 145° 18' 13".

Equipment: Television Technology transmitter; Scala antenna.

Galena—K04LZ, State of Alaska.

Technical facilities: 10-w TPO, 0.041-kw ERP, 30-ft. above ground, 190-ft. above sea level, lat. 64° 45' 33", long. 158° 51' 41".

Transmitter: Alexander Lake Townsite addition, Galena.

Equipment: Television Technology transmitter; Scala antenna.

Gambell—K09QR, State of Alaska.

Technical facilities: 10-w TPO, 0.05350-kw ERP, 20-ft. above ground, 35-ft. above sea level, lat. 63° 46' 44", long. 171° 43' 54".

Transmitter: Alascom Earth Station, Gambell.

Equipment: Television Technology transmitter; Scala antenna.

Girdwood—K10MB, State of Alaska.

Technical facilities: 10-w TPO, 0.05-kw ERP, 60-ft. above ground, 110-ft. above sea level, lat. 60° 56' 45", long. 149° 10' 24".

Transmitter: Hwy. Maintenance Shop, Girdwood.
Equipment: Television Technology transmitter; Scala antenna.

Glennallen/Cooper Landing—K13UB, State of Alaska.

Technical facilities: 10-w TPO, 0.079-kw ERP, 20-ft. above ground, 3220-ft. above sea level, lat. 61° 46' 44", long. 145° 12' 25".

Equipment: Television Technology transmitter; Scala antenna.

Golovin—K07QX, State of Alaska.

Technical facilities: 10-w TPO, 0.05490-kw ERP, 20-ft. above ground, 50-ft. above sea level, lat. 64° 32' 36", long. 163° 02' 03".

Transmitter: Alascom Earth Station, Golovin.
Equipment: Television Technology transmitter; Scala antenna.

Goodnews Bay—K04KT, State of Alaska.

Technical facilities: 10-w TPO, 0.05060-kw ERP, 20-ft. above ground, 90-ft. above sea level, lat. 59° 07' 07", long. 161° 35' 19".

Transmitter: Alascom Earth Station, Goodnews Bay.

Equipment: Television Technology transmitter; Scala antenna.

Gravien & Pennock Islands—K04NC, State of Alaska.

Technical facilities: 10-w TPO, 0.043-kw ERP, 20-ft. above ground, 40-ft. above sea level, lat. 55° 21' 22", long. 131° 42' 41".

Transmitter: Ketchikan Borough Airport Bldg., Gravien Island.

Grayling—K11QH, State of Alaska.
 Technical facilities: 10-w TPO, 0.05340-kw ERP, 20-ft. above ground, 95-ft. above sea level, lat. 62° 54' 11", long. 160° 03' 54".
 Transmitter: Alascom Earth Station, Grayling.
 Equipment: Television Technology transmitter; Scala antenna.

Gustavus—K02LW, State of Alaska.
 Technical facilities: 10-w TPO, 0.43-kw ERP, 20-ft. above ground, 50-ft. above sea level, lat. 58° 25' 04", long. 135° 42' 30".
 Transmitter: Airport Maintenance Bldg., Gustavus.
 Equipment: Television Technology transmitter; Scala antenna.

Haines—K07RF, State of Alaska.
 Technical facilities: 10-w TPO, 0.055-kw ERP, 20-ft. above ground, 70-ft. above sea level, lat. 59° 14' 06", long. 135° 27' 01".
 Transmitter: Alascom Earth Station, Haines.
 Equipment: Television Technology transmitter; Scala antenna.

Halibut Cove—K12NW, State of Alaska.
 Technical facilities: 0.06-kw ERP lat. 59° 35' 57", long. 151° 14' 22".
 Transmitter: Halibut Cove School.
 Equipment: Television Technology transmitter; Scala antenna.

Healy—K58BI, State of Alaska.
 Technical facilities: 10-w TPO, 0.317-kw ERP, 173-ft. above ground, 2109-ft. above sea level, lat. 63° 50' 13", long. 148° 58' 38".
 Transmitter: State of Alaska Communications Site, Healy.
 Equipment: Television Technology transmitter; Scala antenna.

Hobart Bay—K09TB, State of Alaska.
 Technical facilities: 10-w TPO, 0.055-kw ERP, 20-ft. above ground, 40-ft. above sea level, lat. 57° 24' 15", long. 133° 24' 31".
 Transmitter: Hobart Bay School.
 Equipment: Television Technology transmitter; Scala antenna.

Holls—K08KP, State of Alaska.
 Technical facilities: 0.05-kw ERP, lat. 55° 28' 58", long. 132° 38' 53".

Holls—K12NT, State of Alaska.

Holy Cross—K07RJ, State of Alaska.
 Technical facilities: 10-w TPO, 0.05560-kw ERP, 20-ft. above ground, 195-ft. above sea level, lat. 62° 11' 58", long. 159° 46' 05".
 Transmitter: Alascom Earth Station, Holy Cross.
 Equipment: Television Technology transmitter; Scala antenna.

Homer/Seldovia—K11RK, State of Alaska.
 Technical facilities: 100-w TPO, 0.79-kw ERP, 115-ft. above ground, 1215-ft. above sea level, lat. 59° 27' 17", long. 151° 40' 18".
 Transmitter: 1.5-mi. NE of Seldovia.
 Equipment: Emcee transmitter; Scala antenna.

Hoonah—K07QV, State of Alaska.
 Technical facilities: 10-w TPO, 0.053-kw ERP, 70-ft. above ground, 85-ft. above sea level, lat. 58° 06' 36", long. 135° 26' 28".
 Transmitter: Waste Treatment Plant, Hoonah.
 Equipment: Acrodyne transmitter; Scala antenna.

Hooper Bay—K04MC, State of Alaska.
 Technical facilities: 10-w TPO, 0.043-kw ERP, 20-ft. above ground, 40-ft. above sea level, lat. 61° 31' 56", long. 166° 05' 42".
 Transmitter: Alascom Earth Station, Hooper Bay.
 Equipment: Television Technology transmitter; Scala antenna.

Hughes—K09RY, State of Alaska.
 Technical facilities: 10-w TPO, 0.054-kw ERP, 20-ft. above ground, 315-ft. above sea level, lat. 66° 02' 50", long. 154° 15' 20".
 Transmitter: Alascom Earth Station, Hughes.
 Equipment: Television Technology transmitter; Scala antenna.

Huslia—K09QD, State of Alaska.
 Technical facilities: 10-w TPO; 0.05550-kw ERP, 20-ft. above ground, 215-ft. above sea level, lat. 65° 41' 57", long. 156° 23' 50".
 Transmitter: Alascom Earth Station, Huslia.
 Equipment: Television Technology transmitter; Scala antenna.

Hydaburg—K09QI, State of Alaska.
 Technical facilities: 10-w TPO, 0.055-kw ERP, 20-ft. above ground, 45-ft. above sea level, lat. 55° 12' 26", long. 132° 49' 26".
 Transmitter: Hydaburg Public School, Hydaburg.
 Equipment: Acrodyne transmitter; Scala antenna.

Hyder—K02MJ, State of Alaska.
 Technical facilities: 0.04-kw ERP, lat. 55° 54' 58", long. 130° 01' 25".

Igiugig—K09SP, State of Alaska.
 Technical facilities: 0.05-kw ERP lat. 59° 19' 39", long. 155° 53' 33".

Iliamna—K04KO, State of Alaska.
 Technical facilities: 0.05-kw ERP, 20-ft. above ground, 163-ft. above sea level, lat. 59° 54' 47", long. 154° 49' 00".
 Transmitter: Alascom Earth Station, Iliamna.
 Equipment: Television Technology transmitter; Scala antenna.

Ivanof Bay—K09SN, State of Alaska.
 Technical facilities: 10-w TPO, 0.056-kw ERP, 20-ft. above ground, 45-ft. above sea level, lat. 55° 54' 07", long. 159° 29' 15".
 Transmitter: Community Hall, Ivanof Bay.
 Equipment: Television Technology transmitter; Scala antenna.

Kake—K09QP, State of Alaska.
 Technical facilities: 10-w TPO, 0.05120-kw ERP, 20-ft. above ground, 95-ft. above sea level, lat. 56° 58' 39", long. 133° 56' 47".
 Transmitter: Kake Public School, Kake.
 Equipment: Television Technology transmitter; Scala antenna.

Kaktovik—K09QY, State of Alaska.
 Technical facilities: 10-w TPO, 0.054-kw ERP, 20-ft. above ground, 70-ft. above sea level, lat. 70° 07' 35", long. 143° 36' 55".
 Transmitter: Alascom Earth Station, Kaktovik.
 Equipment: Television Technology transmitter; Scala antenna.

Kalskag—K09TR, State of Alaska.
 Technical facilities: 10-w TPO, 0.055-kw ERP, 20-ft. above ground, 82-ft. above sea level, lat. 61° 30' 48", long. 160° 21' 30".
 Transmitter: Kalskag High School.
 Equipment: Television Technology transmitter; Scala antenna.

Kaitag—K09TX, State of Alaska.



BROADCAST & STUDIO PRODUCTS
 UHF, VHF, MMDS and
 ITFS equipment
 Turnkey Systems Since 1960
 PO Box 68 • White Haven, PA 18661 • 717-443-9575
 1-800-233-6193
 FAX 717-443-9257

Technical facilities: 0.056-kw ERP, lat. 64° 19' 42", long. 158° 43' 16".

Karluk—K09QK, State of Alaska.
 Technical facilities: 10-w TPO, 0.05490-kw ERP, 20-ft. above ground, 70-ft. above sea level, lat. 57° 33' 53", long. 154° 25' 57".
 Transmitter: Alascom Earth Station, Karluk.
 Equipment: Television Technology transmitter; Scala antenna.

Kasaan—K09SM, State of Alaska.
 Technical facilities: 0.06-kw ERP, lat. 54° 32' 24", long. 132° 24' 04".

Kasigluk—K09UE, State of Alaska.
 Technical facilities: 10-w TPO, 0.055-kw ERP, 20-ft. above ground, 50-ft. above sea level, lat. 60° 53' 44", long. 162° 31' 05".
 Transmitter: Kasigluk High School.
 Equipment: Television Technology transmitter; Scala antenna.

Kenai/Soldotna—K17AE, Tele-VU Partners.
 Technical facilities: 100-w TPO, 0.342-kw ERP, 240-ft. above ground, 315-ft. above sea level, lat. 60° 30' 49", long. 151° 11' 19".
 Holds CP for change to 1000-w TPO.
 Transmitter: Mile 6, Kalifonski Beach Rd., Soldotna.
 Equipment: Emcee transmitter; Scala antenna.
 Represented (engineering): John R. Moore.

Kenai/Soldotna/Sterling—K23AF, State of Alaska.
 Technical facilities: 100-w TPO, 1.40-kw ERP, 300-ft. above ground, 600-ft. above sea level, lat. 60° 32' 15", long. 150° 32' 15".
 Transmitter: 0.5-mi. W of Robinson Loop Rd., Sterling.

Ketchikan—K21AH, State of Alaska.
 Technical facilities: 20-w TPO, 0.308-kw ERP, 20-ft. above ground, 480-ft. above sea level, lat. 55° 20' 17", long. 131° 37' 28".
 Equipment: Television Technology transmitter; Scala antenna.

*Ketchikan—Ch. 24, Cooke Cablevision Inc.

*Ketchikan—Ch. 32, Cooke Cablevision Inc.

Kiana—K09RW, State of Alaska.
 Technical facilities: 10-w TPO, 0.05590-kw ERP, 20-ft. above ground, 175-ft. above sea level, lat. 66° 58' 27", long. 160° 25' 47".
 Transmitter: Alascom Earth Station, Kiana.
 Equipment: Television Technology transmitter; Scala antenna.

King Cove—K09QW, State of Alaska.
 Technical facilities: 10-w TPO, 0.054-kw ERP, 20-ft. above ground, 50-ft. above sea level, lat. 55° 03' 42", long. 162° 18' 30".
 Transmitter: Alascom Earth Station, King Cove.
 Equipment: Television Technology transmitter; Scala antenna.

King Salmon—K04KN, State of Alaska.

Technical facilities: 10-w TPO, 0.04910-kw ERP, 20-ft. above ground, 91-ft. above sea level, lat. 58° 40' 58", long. 156° 39' 49".
 Transmitter: Alascom Earth Station, King Salmon.
 Equipment: Television Technology transmitter; Scala antenna.

King Salmon—K08KS, State of Alaska.
 Technical facilities: 10-w TPO, 0.05-kw ERP, 30-ft. above ground, 89-ft. above sea level, lat. 58° 40' 58", long. 156° 39' 49".
 Transmitter: Alascom Earth Station, King Salmon.

Kipnuk—K04LM, State of Alaska.
 Technical facilities: 10-w TPO, 0.043-kw ERP, 20-ft. above ground, 40-ft. above sea level, lat. 59° 56' 21", long. 164° 02' 28".
 Transmitter: Alascom Earth Station, Kipnuk.
 Equipment: Television Technology transmitter; Scala antenna.

Kivalina—K09QZ, State of Alaska.
 Technical facilities: 10-w TPO, 0.05710-kw ERP, 20-ft. above ground, 45-ft. above sea level, lat. 67° 43' 38", long. 164° 32' 03".
 Transmitter: Alascom Earth Station, Kivalina.
 Equipment: Television Technology transmitter; Scala antenna.

Klawock—K07TI, State of Alaska.
 Technical facilities: 0.05-kw ERP, lat. 55° 33' 18", long. 133° 05' 45".

Klukwan—K04KQ, State of Alaska.
 Technical facilities: 10-w TPO, 0.04660-kw ERP, 100-ft. above ground, 300-ft. above sea level, lat. 59° 24' 08", long. 135° 53' 07".
 Transmitter: Klukwan Water Storage Tank, 0.5-mi. N of Klukwan.
 Equipment: Television Technology transmitter; Scala antenna.

Kobuk—K02KZ, State of Alaska.
 Technical facilities: 10-w TPO, 0.04440-kw ERP, 20-ft. above ground, 150-ft. above sea level, lat. 66° 54' 29", long. 156° 52' 51".
 Transmitter: Alascom Earth Station, Kobuk.
 Equipment: Television Technology transmitter; Scala antenna.

*Kodiak—K13UY, State of Alaska.
 Technical facilities: 0.05-kw ERP lat. 57° 47' 32", long. 152° 23' 46".

Koliganek—K07QW, State of Alaska.
 Technical facilities: 10-w TPO, 0.055-kw ERP, 20-ft. above ground, 230-ft. above sea level, lat. 59° 43' 42", long. 157° 16' 55".
 Transmitter: Alascom Earth Station, Koliganek.
 Equipment: Acrodyne transmitter; Scala antenna.

Kongiganak—K09RG, State of Alaska.
 Technical facilities: 10-w TPO, 0.05610-kw ERP, 20-ft. above ground, 60-ft. above sea level, lat. 59° 57' 36", long. 162° 53' 30".
 Transmitter: Alascom Earth Station, Kongiganak.
 Equipment: Television Technology transmitter; Scala antenna.

Low Power TV Stations—Alaska

Kotlik—K09SL, State of Alaska.

Technical facilities: 10-w TPO, 0.055-kw ERP, 20-ft. above ground, 40-ft. above sea level, lat. 63° 03' 00", long. 163° 33' 08".

Transmitter: Head Start Bldg., Kotlik.

Equipment: Television Technology transmitter; Scala antenna.

Kotzebue—K09OV, Kotzebue Bcstg. Inc.

*Kotzebue—K13UE, State of Alaska.

Technical facilities: 0.05-kw ERP, lat. 66° 53' 52", long. 162° 35' 46".

Koyuk—K02MB, State of Alaska.

Technical facilities: 10-w TPO, 0.04340-kw ERP, 20-ft. above ground, 70-ft. above sea level, lat. 64° 55' 54", long. 161° 09' 23".

Transmitter: Alascom Earth Station, Koyuk.
Equipment: Television Technology transmitter; Scala antenna.

Koyukuk—K03FZ, State of Alaska.

Technical facilities: 10-w TPO, 0.043-kw ERP, 20-ft. above ground, 150-ft. above sea level, lat. 64° 52' 58", long. 157° 42' 24".

Transmitter: Koyukuk School, Koyukuk.

Equipment: Television Technology transmitter; Scala antenna.

Kwethluk—K09UJ, State of Alaska.

Technical facilities: 0.05-kw ERP, lat. 60° 48' 45", long. 161° 26' 00".

Kwigillingok—K11SC, State of Alaska.

Technical facilities: 0.05-kw ERP, lat. 59° 51' 54", long. 163° 08' 08".

Kwigillingok—K13UK, State of Alaska.

Technical facilities: 0.055-kw ERP, lat. 59° 51' 54", long. 163° 08' 08".

Labouchere Bay—K07SK, State of Alaska.

Technical facilities: 10-w TPO, 0.055-kw ERP, 20-ft. above ground, 40-ft. above sea level, lat. 56° 18' 24", long. 133° 37' 35".

Transmitter: Labouchere Bay School.

Equipment: Television Technology transmitter; Scala antenna.

Lake Louise/Eureka/Nelchina—K11RJ, State of Alaska.

Technical facilities: 100-w TPO, 0.55-kw ERP, 20-ft. above ground, 2994-ft. above sea level, lat. 62° 06' 20", long. 146° 10' 18".

Transmitter: 28-mi. W of Glennallen.

Equipment: Emcee transmitter; Scala antenna.

Larsen Bay—K09QE, State of Alaska.

Technical facilities: 10-w TPO, 0.05340-kw ERP, 20-ft. above ground, 60-ft. above sea level, lat. 57° 32' 17", long. 153° 58' 48".

Transmitter: Alascom Earth Station, Larsen Bay.

Equipment: Television Technology transmitter; Scala antenna.

Levelock—K07TT, State of Alaska.

Technical facilities: 0.05-kw ERP, lat. 59° 06' 54", long. 156° 51' 39".

Lime Village—K11RW, State of Alaska.

Technical facilities: 0.05-kw ERP, lat. 61° 21' 22", long. 155° 26' 10".

Long Island—K05IR, State of Alaska.

Phone: 907-269-5744.

Technical facilities: 10-w TPO, 0.01-kw ERP, 26-ft. above ground, 48-ft. above sea level, lat. 54° 55' 43", long. 132° 44' 34".

Transmitter: Long Island School Bldg., Long Island.

Long Island—K10MU, State of Alaska.

Manley Hot Springs—K07RX, State of Alaska.

Technical facilities: 10-w TPO, 0.055-kw ERP, 20-ft. above ground, 400-ft. above sea level, lat. 64° 59' 52", long. 150° 38' 26".

Transmitter: Telco Bldg., Manley Hot Springs.

Equipment: Television Technology transmitter; Scala antenna.

Manokotak—K09TQ, State of Alaska.

Technical facilities: 10-w TPO, 0.055-kw ERP, 20-ft. above ground, 40-ft. above sea level, lat. 58° 58' 52", long. 159° 03' 20".

Transmitter: Manokotak School.

Equipment: Television Technology transmitter; Scala antenna.

Marshall—K02KV, State of Alaska.

Technical facilities: 10-w TPO, 0.04410-kw ERP, 20-ft. above ground, 70-ft. above sea level, lat. 61° 52' 53", long. 162° 05' 09".

Transmitter: Alascom Earth Station, Marshall.

Equipment: Scala antenna.

McGrath—K09QC, State of Alaska.

Technical facilities: 10-w TPO, 0.05060-kw ERP, 20-ft. above ground, 350-ft. above sea level, lat. 62° 56' 27", long. 155° 33' 11".

Transmitter: Alascom Earth Station, McGrath.

Equipment: Television Technology transmitter; Scala antenna.

McKinley Park—K03GK, State of Alaska.

Technical facilities: 10-w TPO, 0.497-kw ERP, 25-ft. above ground, 1700-ft. above sea level, lat. 63° 43' 40", long. 148° 54' 15".

Transmitter: 0.75-mi. off McKinley Park Hwy., McKinley Park.

Equipment: Television Technology transmitter; Scala antenna.

Mekoryuk—K04MO, State of Alaska.

Technical facilities: 10-w TPO, 0.043-kw ERP, 20-ft. above ground, 40-ft. above sea level, lat. 60° 23' 12", long. 166° 11' 12".

Transmitter: Alascom Earth Station, Meyorkuk.

Equipment: Television Technology transmitter; Scala antenna.

Mentasta Lake—K09QJ, State of Alaska.

Technical facilities: 10-w TPO, 0.05430-kw ERP, 20-ft. above ground, 2355-ft. above sea level, lat. 62° 55' 46", long. 143° 47' 40".

Transmitter: Mentasta Lake School, Mentasta Lake.

Equipment: Acrodyne transmitter; Scala antenna.

Metlakatla—K07SL, State of Alaska.

Technical facilities: 10-w TPO, 0.055-kw ERP, 20-ft. above ground, 40-ft. above sea level, lat. 55° 07' 42", long. 161° 34' 20".

Transmitter: Metlakatla School.

Equipment: Television Technology transmitter; Scala antenna.

Meyers Chuck—K09TI, State of Alaska.

Technical facilities: 10-w TPO, 0.055-kw ERP, lat. 55° 44' 28", long. 132° 15' 14".

Equipment: Television Technology transmitter; Scala antenna.

Minchumina—K05IK, State of Alaska.

Technical facilities: 10-w TPO, 0.03-kw ERP, 20-ft. above ground, 670-ft. above sea level, lat. 63° 52' 59", long. 152° 18' 45".

Transmitter: Alascom Office, Minchumina.

Equipment: Television Technology transmitter; Scala antenna.

Minchumina—K09SZ, State of Alaska.

Technical facilities: 10-w TPO, 0.055-kw ERP, 20-ft. above ground, 670-ft. above sea level, lat. 63° 52' 59", long. 152° 18' 45".

Transmitter: Alascom Office, Minchumina.

Equipment: Television Technology transmitter; Scala antenna.

Minto—K13TK, State of Alaska.

Technical facilities: 10-w TPO, 0.055-kw ERP, 20-ft. above ground, 435-ft. above sea level, lat. 65° 09' 10", long. 149° 20' 23".

Transmitter: Alascom Earth Station, Minto.

Equipment: Television Technology transmitter; Scala antenna.

Moose Pass—K15AP, State of Alaska.

Technical facilities: 0.28-kw ERP, lat. 60° 14' 13", long. 149° 21' 28".

Mosquito Lake—K13UM, State of Alaska.

Technical facilities: 0.06-kw ERP, lat. 59° 27' 32", long. 136° 01' 24".

Mountain Village—K13TJ, State of Alaska.

Technical facilities: 10-w TPO, 0.055-kw ERP, 20-ft. above ground, 120-ft. above sea level, lat. 62° 05' 18", long. 163° 43' 35".

Transmitter: Alascom Earth Station, Mountain Village.

Equipment: Television Technology transmitter; Scala antenna.

Naknek—K13TZ, State of Alaska.

Technical facilities: 10-w TPO, 0.04360-kw ERP, 150-ft. above ground, 195-ft. above sea level, lat. 58° 44' 35", long. 156° 57' 57".

Transmitter: 1.7-mi. E of Naknek on Naknek King Solomon.

Equipment: Television Technology transmitter; Scala antenna.

Napaklak—K10MR, State of Alaska.

Technical facilities: 0.01-kw ERP, lat. 60° 41' 36", long. 161° 57' 50".

Napaskiak—K02MZ, State of Alaska.

Technical facilities: 0.04-kw ERP, lat. 60° 41' 48", long. 161° 57' 13".

Napaskiak—K07SJ, State of Alaska.

Technical facilities: 10-w TPO, 0.055-kw ERP, 20-ft. above ground, 40-ft. above sea level, lat. 60° 41' 48", long. 161° 57' 13".

Transmitter: Napaskiak School.

Equipment: Television Technology transmitter; Scala antenna.

Naukatli Bay—K09TJ, State of Alaska.

Technical facilities: 10-w TPO, 0.055-kw ERP, 20-ft. above ground, 40-ft. above sea level, lat. 55° 52' 06", long. 133° 13' 03".

Transmitter: Naukatli Bay School.

Equipment: Television Technology transmitter; Scala antenna.

Nelson Lagoon—K09QM, State of Alaska.

Technical facilities: 10-w TPO, 0.05490-kw ERP, 20-ft. above ground, 50-ft. above sea level, lat. 56° 00' 07", long. 161° 12' 07".

Transmitter: Alascom Earth Station, Nelson Lagoon.

Equipment: Television Technology transmitter; Scala antenna.

Nenana—K550E, State of Alaska.

Technical facilities: 10-w TPO, 0.06660-kw ERP, 85-ft. above ground, 445-ft. above sea level, lat. 64° 33' 15", long. 149° 05' 06".

Transmitter: State Hwy. Maintenance Station, Nenana.

Equipment: Television Technology transmitter; Scala antenna.

New Stuyahok—K09QV, State of Alaska.

Technical facilities: 10-w TPO, 0.05420-kw ERP, 20-ft. above ground, 160-ft. above sea level, lat. 59° 27' 09", long. 157° 18' 31".

Transmitter: Alascom Earth Station, New Stuyahok.

Equipment: Television Technology transmitter; Scala antenna.

Newtok—K02LN, State of Alaska.

Technical facilities: 10-w TPO, 0.043-kw ERP, 20-ft. above ground, 40-ft. above sea level, lat. 60° 56' 29", long. 164° 37' 44".

Transmitter: Newtok School, Newtok.

Equipment: Television Technology transmitter; Scala antenna.

Nightmute—K10LU, State of Alaska.

Technical facilities: 10-w TPO, 0.043-kw ERP, 20-ft. above ground, 40-ft. above sea level, lat. 60° 29' 48", long. 164° 43' 29".

Transmitter: Clinic Bldg., Nightmute.

Equipment: Television Technology transmitter; Scala antenna.

Nikolai—K04MB, State of Alaska.

Technical facilities: 10-w TPO, 0.043-kw ERP, 30-ft. above ground, 455-ft. above sea level, lat. 63° 00' 47", long. 154° 22' 19".

Transmitter: Nikolai School Bldg., Nikolai.

Equipment: Television Technology transmitter; Scala antenna.

Nikolski—K09RK, State of Alaska.

Technical facilities: 10-w TPO, 0.05550-kw ERP, 20-ft. above ground, 50-ft. above sea level, lat. 52° 56' 27", long. 168° 51' 27".

Transmitter: Alascom Earth Station, Nikolski.

Equipment: Television Technology transmitter; Scala antenna.

Noatak—K07RI, State of Alaska.

Technical facilities: 10-w TPO, 0.05480-kw ERP, 20-ft. above ground, 135-ft. above sea level, lat. 67° 34' 03", long. 162° 57' 58".

Transmitter: Alascom Earth Station, Noatak.

Equipment: Television Technology transmitter; Scala antenna.

Nome—K13UG, State of Alaska.

Technical facilities: 0.05-kw ERP, lat. 64° 29' 50", long. 165° 24' 05".

Nondalton—K09RQ, State of Alaska.

Technical facilities: 10-w TPO, 0.05360-kw ERP, 20-ft. above ground, 295-ft. above sea level, lat. 59° 58' 28", long. 154° 50' 49".

Transmitter: Nondalton Community School, Nondalton.

Equipment: Television Technology transmitter; Scala antenna.

Noorvik—K09RU, State of Alaska.

Technical facilities: 10-w TPO, 0.05740-kw ERP, 20-ft. above ground, 90-ft. above sea level, lat. 66° 50' 15", long. 161° 01' 50".

Transmitter: Alascom Earth Station, Noorvik.

Equipment: Television Technology transmitter; Scala antenna.

Northway—K02LB, Northway Village Council.

Technical facilities: 10-w TPO, 0.04985-kw ERP, 80-ft. above ground, 1796-ft. above sea level, lat. 62° 58' 04", long. 141° 53' 34".

Transmitter: Community Bldg., Northway.
Equipment: Television Technology transmitter; Scala antenna.

Represented (legal): Wilkinson, Barker, Knauer & Quinn.

Northway—K04KP, State of Alaska.

Technical facilities: 10-w TPO, 0.04840-kw ERP, 20-ft. above ground, 1720-ft. above sea level, lat. 62° 57' 47", long. 141° 55' 57".

Transmitter: Northway Community School, Northway.

Equipment: Television Technology transmitter; Scala antenna.

Nuiqsut—K09RT, State of Alaska.

Technical facilities: 10-w TPO, 0.056-kw ERP, 20-ft. above ground, 70-ft. above sea level, lat. 70° 12' 39", long. 150° 59' 27".

Transmitter: Alascom Earth Station, Nuiqsut.
Equipment: Television Technology transmitter; Scala antenna.

Nulato—K02KW, State of Alaska.

Technical facilities: 10-w TPO, 0.043-kw ERP, 20-ft. above ground, 135-ft. above sea level, lat. 64° 43' 10", long. 158° 06' 10".

Transmitter: Alascom Earth Station, Nulato.
Equipment: Television Technology transmitter; Scala antenna.

Old Harbor—K13RN, State of Alaska.

Technical facilities: 10-w TPO, 0.054-kw ERP, 20-ft. above ground, 50-ft. above sea level, lat. 57° 12' 12", long. 153° 18' 09".

Transmitter: Alascom Earth Station, Old Harbor.

Equipment: Television Technology transmitter; Scala antenna.

Ouzinkie—K07QY, State of Alaska.

Technical facilities: 10-w TPO, 0.05550-kw ERP, 20-ft. above ground, 45-ft. above sea level, lat. 51° 55' 24", long. 152° 30' 09".

Transmitter: Ouzinkie Community School, Ouzinkie.

Equipment: Television Technology transmitter; Scala antenna.

* **Palmer—K27CA**, Word of Life Fellowship Inc.

Technical facilities: 1000-w TPO, 6.65-kw ERP, 285-ft. above ground, 610-ft. above sea level, lat. 61° 35' 40", long. 149° 15' 50".

Transmitter: 0.37-mi. S of Palmer-Wasilla Rd., 4.7-mi. W of Palmer.

Paxson—K11QV, State of Alaska.

Technical facilities: 10-w TPO, 0.055-kw ERP, 20-ft. above ground, 2720-ft. above sea level, lat. 63° 01' 54", long. 145° 29' 35".

Transmitter: Paxson Hwy. 185, 0.5-mi. up Richardson Hwy.

Equipment: Television Technology transmitter; Scala antenna.

Pedro Bay—K13SV, State of Alaska.

Technical facilities: 10-w TPO, 0.054-kw ERP, 20-ft. above ground, 90-ft. above sea level, lat. 59° 47' 06", long. 154° 07' 09".

Transmitter: Alascom Office, Pedro Bay.

Equipment: Television Technology transmitter; Scala antenna.

Pelican—K09RM, State of Alaska.

Technical facilities: 10-w TPO, 0.05480-kw ERP, 20-ft. above ground, 145-ft. above sea level, lat. 57° 57' 45", long. 136° 13' 51".

Transmitter: Pelican Community School, Pelican.

Equipment: Television Technology transmitter; Scala antenna.

Perryville—K04MA, State of Alaska.

Technical facilities: 10-w TPO, 0.043-kw ERP, 20-ft. above ground, 50-ft. above sea level, lat. 55° 54' 45", long. 159° 08' 34".

Transmitter: Perryville Community Hall, Perryville.

Equipment: Television Technology transmitter; Scala antenna.

Petersburg—K21CK, State of Alaska.

Technical facilities: 10-w TPO, 0.070-kw ERP, 105-ft. above ground, 180-ft. above sea level, lat. 56° 48' 55", long. 132° 57' 12".

Transmitter: Petersburg High School, 3rd & B Sts., Petersburg.

Pilot Point—K02LI, State of Alaska.

Technical facilities: 10-w TPO, 0.042-kw ERP, 20-ft. above ground, 30-ft. above sea level, lat. 57° 33' 53", long. 157° 34' 30".

Transmitter: School Power House, Pilot Point.

Equipment: Television Technology transmitter; Scala antenna.

Pilot Station—K15AU, State of Alaska.

Technical facilities: 10-w TPO, 0.163-kw ERP, 20-ft. above ground, 295-ft. above sea level, lat. 61° 52' 24", long. 162° 52' 34".

Transmitter: Pump House, Pilot Station.

Equipment: Television Technology transmitter; Scala antenna.

Pitka's Point—K02LV, State of Alaska.

Technical facilities: 10-w TPO, 0.043-kw ERP, 20-ft. above ground, 45-ft. above sea level, lat. 62° 01' 57", long. 163° 16' 55".

Equipment: Television Technology transmitter; Scala antenna.

* **Point Baker—K09SY**, State of Alaska.

Technical facilities: 10-w TPO, 0.056-kw ERP, 20-ft. above ground, 50-ft. above sea level, lat. 56° 21' 14", long. 133° 37' 13".

Transmitter: Community Store, Point Baker.

Equipment: Television Technology transmitter; Scala antenna.

Point Hope—K09QN, State of Alaska.

Technical facilities: 10-w TPO, 0.05360-kw ERP, 20-ft. above ground, 47-ft. above sea level, lat. 68° 20' 51", long. 166° 44' 16".

Transmitter: Alascom Earth Station, Point Hope.

Equipment: Television Technology transmitter; Scala antenna.

Point Lay—K09UC, State of Alaska.

Technical facilities: 0.05-kw ERP, lat. 69° 49' 00", long. 163° 04' 48".

Port Alice—K09TL, State of Alaska.

Technical facilities: 10-w TPO, 0.055-kw ERP, 20-ft. above ground, 40-ft. above sea level, lat. 55° 47' 59", long. 133° 35' 13".

Transmitter: Port Alice School.

Equipment: Television Technology transmitter; Scala antenna.

Port Alsworth—K07SH, State of Alaska.

Technical facilities: 10-w TPO, 0.054-kw ERP, 20-ft. above ground, 290-ft. above sea level, lat. 60° 12' 15", long. 154° 18' 52".



BROADCAST & STUDIO PRODUCTS
UHF, VHF, MMDS and
ITFS equipment
Turnkey Systems Since 1960

PO Box 68 • White Haven, PA 18661 • 717-443-9575
1-800-233-6193
FAX 717-443-9257

Transmitter: Glen Alsworth residence, Port Alsworth.

Equipment: Television Technology transmitter; Scala antenna.

Port Graham—K09QB, State of Alaska.

Technical facilities: 0.006-kw ERP lat. 59° 20' 54", long. 151° 49' 29".

Transmitter: Community Center, Port Graham.

Equipment: Television Technology transmitter; Scala antenna.

Port Graham—K13SC, State of Alaska.

Technical facilities: 10-w TPO, 0.055-kw ERP, 57-ft. above ground, 107-ft. above sea level, lat. 59° 20' 54", long. 151° 49' 29".

Transmitter: Community Center, Port Graham.

Equipment: Television Technology transmitter; Scala antenna.

Port Heiden—K13SA, State of Alaska.

Technical facilities: 10-w TPO, 0.04-kw ERP, 32-ft. above ground, 92-ft. above sea level, lat. 56° 54' 47", long. 158° 40' 54".

Transmitter: Village Health Clinic, Port Heiden.

Equipment: Television Technology transmitter; Scala antenna.

Port Lions—K07RG, State of Alaska.

Technical facilities: 10-w TPO, 0.05610-kw ERP, 20-ft. above ground, 40-ft. above sea level, lat. 57° 52' 00", long. 152° 51' 53".

Transmitter: Alascom Earth Station, Port Lions.

Equipment: Television Technology transmitter; Scala antenna.

Port Moller—K07SO, State of Alaska.

Technical facilities: 10-w TPO, 0.055-kw ERP, 20-ft. above ground, 40-ft. above sea level, lat. 57° 59' 22", long. 160° 34' 33".

Transmitter: Port Moller High School.

Equipment: Television Technology transmitter; Scala antenna.

Port Protection—K11QX, State of Alaska.

Technical facilities: 10-w TPO, 0.055-kw ERP, 20-ft. above ground, 40-ft. above sea level, lat. 56° 19' 23", long. 133° 36' 44".

Transmitter: Port Protection School.

Equipment: Television Technology transmitter; Scala antenna.

* **Portage Creek—K07TU**, State of Alaska.

Technical facilities: 0.54-kw ERP, lat. 59° 54' 10", long. 157° 43' 08".

Quinhagak—K09SX, State of Alaska.

Technical facilities: 10-w TPO, 0.054-kw ERP, 20-ft. above ground, 40-ft. above sea level, lat. 59° 44' 53", long. 161° 54' 47".

Transmitter: Alascom Bldg., Quinhagak.

Equipment: Television Technology transmitter; Scala antenna.

Rampart—K09RD, State of Alaska.

Technical facilities: 10-w TPO, 0.05490-kw ERP, 20-ft. above ground, 335-ft. above sea level, lat. 65° 30' 16", long. 150° 10' 09".

Transmitter: Alascom Earth Station, Rampart.

Equipment: Television Technology transmitter; Scala antenna.

Red Devil—K02LA, State of Alaska.

Technical facilities: 10-w TPO, 0.043-kw ERP, 20-ft. above ground, 220-ft. above sea level, lat. 61° 47' 04", long. 157° 20' 00".

Transmitter: Alascom Earth Station, Red Devil.

Equipment: Television Technology transmitter; Scala antenna.

* **Rowan Bay—K09TC**, State of Alaska.

Technical facilities: 10-w TPO, 0.055-kw ERP, 20-ft. above ground, 40-ft. above sea level, lat. 58° 39' 50", long. 134° 16' 06".

Transmitter: Rowan Bay School.

Equipment: Television Technology transmitter; Scala antenna.

Ruby—K04KU, State of Alaska.

Technical facilities: 10-w TPO, 0.052-kw ERP, 20-ft. above ground, 260-ft. above sea level, lat. 64° 44' 23", long. 155° 29' 09".

Transmitter: Alascom Earth Station, Ruby.

Equipment: Television Technology transmitter; Scala antenna.

Russian Mission—K09SH, State of Alaska.

Technical facilities: 10-w TPO, 0.051-kw ERP, 20-ft. above ground, 90-ft. above sea level, lat. 61° 47' 11", long. 161° 19' 11".

Transmitter: Native Store Warehouse, Russian Mission.

St. George—K09RE, State of Alaska.

Technical facilities: 10-w TPO, 0.05420-kw ERP, 20-ft. above ground, 140-ft. above sea level, lat. 56° 36' 12", long. 169° 32' 57".

Transmitter: Alascom Earth Station, St. George.

Equipment: Television Technology transmitter; Scala antenna.

St. Mary's—K13SX, State of Alaska.

Technical facilities: 10-w TPO, 0.055-kw ERP, 20-ft. above ground, 135-ft. above sea level, lat. 62° 03' 07", long. 163° 10' 29".

Transmitter: Alascom Earth Station, St. Mary's.

Equipment: Emcee transmitter; Scala antenna.

St. Michaels—K09QX, State of Alaska.

Technical facilities: 10-w TPO, 0.05480-kw ERP, 20-ft. above ground, 50-ft. above sea level, lat. 63° 28' 43", long. 162° 02' 19".

Transmitter: Alascom Earth Station, St. Michaels.

Equipment: Television Technology transmitter; Scala antenna.

St. Paul—K09RB, State of Alaska.

Technical facilities: 10-w TPO, 0.05360-kw ERP, 20-ft. above ground, 120-ft. above sea level, lat. 57° 07' 14", long. 170° 28' 45".

Transmitter: Alascom Earth Station, St. Paul.

Equipment: Television Technology transmitter; Scala antenna.

Sand Point—K09RA, State of Alaska.

Low Power TV Stations—Alaska

Technical facilities: 10-w TPO, 0.051-kw ERP, 60-ft. above ground, 224-ft. above sea level, lat. 55° 21' 02", long. 160° 29' 14".

Transmitter: Alascom Earth Station, Sand Point.

Equipment: Television Technology transmitter; Scala antenna.

Savoonga—K07RD, State of Alaska.

Technical facilities: 10-w TPO, 0.043-kw ERP, 20-ft. above ground, 50-ft. above sea level, lat. 63° 41' 45", long. 170° 28' 45".

Transmitter: Alascom Earth Station, Savoonga.

Equipment: Television Technology transmitter; Scala antenna.

Scammon Bay—K02LS, State of Alaska.

Technical facilities: 10-w TPO, 0.043-kw ERP, 20-ft. above ground, 40-ft. above sea level, lat. 61° 50' 33", long. 165° 34' 46".

Transmitter: Scammon Bay School.

Equipment: Television Technology transmitter; Scala antenna.

Selawik—K09RL, State of Alaska.

Technical facilities: 10-w TPO, 0.05650-kw ERP, 20-ft. above ground, 55-ft. above sea level, lat. 66° 35' 56", long. 160° 00' 40".

Transmitter: Alascom Earth Station, Selawik.

Equipment: Television Technology transmitter; Scala antenna.

Seward—K17AC, Visual Entertainment Unlimited.

Technical facilities: 100-w TPO, 0.82650-kw ERP, 65-ft. above ground, 145-ft. above sea level, lat. 60° 06' 18", long. 149° 26' 20".

Transmitter: Near corner of 5th Ave. & Adams St., Seward.

Equipment: Television Technology transmitter; Scala antenna.

Seward—K55DD, State of Alaska.

Technical facilities: 10-w TPO, 0.09430-kw ERP, 71-ft. above ground, 118-ft. above sea level, lat. 60° 06' 12", long. 149° 26' 12".

Transmitter: Seward Library Bldg., 5th & Adams, Seward.

Equipment: Television Technology transmitter; Scala antenna.

Shageluk—K04KY, State of Alaska.

Technical facilities: 10-w TPO, 0.05140-kw ERP, 20-ft. above ground, 145-ft. above sea level, lat. 62° 39' 21", long. 159° 31' 48".

Transmitter: Alascom Earth Station, Shageluk.

Equipment: Television Technology transmitter; Scala antenna.

Shaktolik—K07QU, State of Alaska.

Technical facilities: 10-w TPO, 0.05480-kw ERP, 20-ft. above ground, 55-ft. above sea level, lat. 64° 21' 18", long. 161° 11' 22".

Transmitter: Alascom Earth Station, Shaktolik.

Equipment: Television Technology transmitter; Scala antenna.

Sheep Mountain—K12NO, State of Alaska.

Technical facilities: 0.03-kw ERP, lat. 61° 47' 07", long. 147° 39' 48".

Sheldon Point—K11QR, State of Alaska.

Technical facilities: 10-w TPO, 0.055-kw ERP, 20-ft. above ground, 40-ft. above sea level, lat. 62° 31' 56", long. 164° 50' 50".

Equipment: Television Technology transmitter; Scala antenna.

Shishmaref—K09RZ, State of Alaska.

Technical facilities: 10-w TPO, 0.05360-kw ERP, 20-ft. above ground, 40-ft. above sea level, lat. 66° 15' 21", long. 166° 04' 10".

Transmitter: Alascom Earth Station, Shishmaref.

Equipment: Television Technology transmitter; Scala antenna.

Shungnak—K07RA, State of Alaska.

Technical facilities: 10-w TPO, 0.05680-kw ERP, 20-ft. above ground, 180-ft. above sea level, lat. 66° 53' 24", long. 157° 08' 01".

Transmitter: Alascom Earth Station, Shungnak.

Equipment: Television Technology transmitter; Scala antenna.

Sitka—K03GJ, State of Alaska.

Technical facilities: 10-w TPO, 0.00490-kw ERP, 80-ft. above ground, 41-ft. above sea level, lat. 57° 03' 09", long. 135° 20' 19".

Equipment: Television Technology transmitter; Scala antenna.

Skagway—K11QE, State of Alaska.

Technical facilities: 10-w TPO, 0.04890-kw ERP, 60-ft. above ground, 105-ft. above sea level, lat. 59° 27' 13", long. 135° 19' 17".

Transmitter: Waste Treatment Plant, Skagway.

Equipment: Television Technology transmitter; Scala antenna.

Slana—K04KX, State of Alaska.

Technical facilities: 10-w TPO, 0.047-kw ERP, 80-ft. above ground, 2270-ft. above sea level, lat. 62° 42' 27", long. 143° 58' 37".

Transmitter: Slana Hwy. Station, Mile 60, Tok Hwy., Slana.

Note: Operating as a translator; primary stations KTUU-TV Ch. 2, KAKM Ch. 7, KTVA Ch. 11, KIMO Ch. 13 Anchorage; KYUK-TV Ch. 4 Bethel; KUAC-TV Ch. 9 Fairbanks; KTOO-TV Ch. 3 Juneau.

Slana—K13SM, State of Alaska.

Technical facilities: 10-w TPO, 0.049-kw ERP, 80-ft. above ground, 2270-ft. above sea level, lat. 62° 42' 27", long. 143° 58' 37".

Transmitter: Slana Hwy. Station, mile 60, Tok Hwy., Slana.

Equipment: Television Technology transmitter; Scala antenna.

Sleetmute—K07SX, State of Alaska.

Technical facilities: 0.054-kw ERP, lat. 61° 42' 12", long. 157° 10' 00".

Stebbins—K09RR, State of Alaska.

Technical facilities: 10-w TPO, 0.05420-kw ERP, 20-ft. above ground, 35-ft. above sea level, lat. 63° 31' 10", long. 162° 17' 15".

Transmitter: Stebbins Community School, Stebbins.

Equipment: Television Technology transmitter; Scala antenna.

Steven's Village—K09SV, State of Alaska.

Technical facilities: 10-w TPO, 0.054-kw ERP, 20-ft. above ground, 380-ft. above sea level, lat. 61° 00' 32", long. 149° 05' 33".

Transmitter: Alascom Office, Steven's Village.

Equipment: Television Technology transmitter; Scala antenna.

Stony River—K13SE, State of Alaska.

Technical facilities: 10-w TPO, 0.055-kw ERP, 20-ft. above ground, 250-ft. above sea level, lat. 61° 46' 59", long. 156° 35' 17".

Transmitter: Community Center, Stony River.

Equipment: Television Technology transmitter; Scala antenna.

Takotna—K04LN, State of Alaska.

Technical facilities: 10-w TPO, 0.043-kw ERP, 30-ft. above ground, 430-ft. above sea level, lat. 56° 59' 21", long. 156° 03' 42".

Transmitter: Takotna School Bldg., Takotna.

Equipment: Television Technology transmitter; Scala antenna.

Tanana—K07RB, State of Alaska.

Technical facilities: 10-w TPO, 0.054-kw ERP, 20-ft. above ground, 230-ft. above sea level, lat. 65° 10' 24", long. 152° 04' 38".

Transmitter: Alascom Earth Station, Tanana.

Equipment: Television Technology transmitter; Scala antenna.

Tanunak—K09SW, State of Alaska.

Technical facilities: 10-w TPO, 0.054-kw ERP, 20-ft. above ground, 40-ft. above sea level, lat. 60° 35' 00", long. 165° 15' 32".

Transmitter: Alascom Bldg., Tanunak.

Equipment: Television Technology transmitter; Scala antenna.

Tatitlek—K13SJ, State of Alaska.

Technical facilities: 10-w TPO, 0.052-kw ERP, 20-ft. above ground, 60-ft. above sea level, lat. 60° 51' 51", long. 146° 40' 38".

Transmitter: Community School, Tatitlek.

Equipment: Television Technology transmitter; Scala antenna.

Telida—K13RO, State of Alaska.

Technical facilities: 10-w TPO, 0.05480-kw ERP, 20-ft. above ground, 630-ft. above sea level, lat. 63° 23' 03", long. 153° 16' 34".

Transmitter: Alascom Earth Station, Telida.

Equipment: Television Technology transmitter; Scala antenna.

Teller—K09RO, State of Alaska.

Technical facilities: 10-w TPO, 0.05360-kw ERP, 20-ft. above ground, 35-ft. above sea level, lat. 65° 15' 55", long. 166° 21' 50".

Transmitter: Teller Community School, Teller.

Equipment: Television Technology transmitter; Scala antenna.

Tenakee Springs—K07RH, State of Alaska.

Technical facilities: 10-w TPO, 0.053-kw ERP, 20-ft. above ground, 80-ft. above sea level, lat. 57° 46' 53", long. 135° 13' 08".

Transmitter: Alascom Earth Station, Tenakee Springs.

Equipment: Television Technology transmitter; Scala antenna.

Tetlin—K11QU, State of Alaska.

Technical facilities: 10-w TPO, 0.055-kw ERP, 20-ft. above ground, 1720-ft. above sea level, lat. 63° 08' 14", long. 142° 31' 28".

Transmitter: Tetlin High School.

Equipment: Television Technology transmitter; Scala antenna.

Thome Bay—K07SN, State of Alaska.

Technical facilities: 10-w TPO, 0.055-kw ERP, 20-ft. above ground, 40-ft. above sea level, lat. 55° 41' 08", long. 132° 31' 42".

Transmitter: Thome Bay School.

Equipment: Television Technology transmitter; Scala antenna.

Note: Licensed as a translator.

Togiak—K09QU, State of Alaska.

Technical facilities: 10-w TPO, 0.056-kw ERP, 20-ft. above ground, 40-ft. above sea level, lat. 59° 03' 43", long. 160° 22' 33".

Transmitter: Alascom Earth Station, Togiak.

Equipment: Television Technology transmitter; Scala antenna.

Tok Junction—K07NC, Tok Community TV.

Technical facilities: 0.029-kw ERP, lat. 63° 19' 38", long. 142° 59' 48".

Transmitter: State Hwy. maintenance station, Tok.

Tok/Tanacross/Tetlin—K13RR, State of Alaska.

Technical facilities: 10-w TPO, 0.02950-kw ERP, 228-ft. above ground, 1863-ft. above sea level, lat. 63° 19' 38", long. 142° 59' 48".

Transmitter: State Hwy. maintenance station, Tok.

Equipment: Television Technology transmitter; Scala antenna.

Toksook Bay—K11QG, State of Alaska.

Technical facilities: 10-w TPO, 0.05610-kw ERP, 20-ft. above ground, 60-ft. above sea level, lat. 60° 31' 53", long. 165° 06' 19".

Transmitter: Alascom Earth Station, Toksook Bay.

Equipment: Television Technology transmitter; Scala antenna.

Trapper Creek/Talkeetna—K24AG, State of Alaska.

Technical facilities: 10-w TPO, 0.00335-kw ERP, 80-ft. above ground, 540-ft. above sea level, lat. 62° 19' 05", long. 150° 19' 00".

Transmitter: Trapper Creek.

Equipment: Television Technology transmitter; Scala antenna.

Tuluksak—K08D, State of Alaska.

Technical facilities: 0.055-kw ERP, lat. 61° 06' 8.0", long. 160° 57' 30".

Tuntutuliak—K09TF, State of Alaska.

Technical facilities: 10-w TPO, 0.055-kw ERP, 20-ft. above ground, 40-ft. above sea level, lat. 60° 20' 38", long. 162° 39' 50".

Transmitter: Tuntutuliak School.

Equipment: Television Technology transmitter; Scala antenna.

Tyonek—K09QH, State of Alaska.

Technical facilities: 10-w TPO, 0.05620-kw ERP, 20-ft. above ground, 70-ft. above sea level, lat. 61° 04' 03", long. 151° 08' 02".

Transmitter: Tyonek Public School, Tyonek.

Equipment: Acrodyne transmitter; Scala antenna.

Unalakleet—K09RC, State of Alaska.

Technical facilities: 10-w TPO, 0.05220-kw ERP, 20-ft. above ground, 60-ft. above sea level, lat. 63° 52' 38", long. 160° 47' 15".

Transmitter: Alascom Earth Station, Unalakleet.

Equipment: Television Technology transmitter; Scala antenna.

Unalaska—K04KV, State of Alaska.

Technical facilities: 10-w TPO, 0.049-kw ERP, 20-ft. above ground, 51-ft. above sea level, lat. 53° 52' 44", long. 166° 32' 14".

Transmitter: Alascom Earth Station, Unalaska.

Equipment: Television Technology transmitter; Scala antenna.

Valdez—K15AI, State of Alaska.

Technical facilities: 10-w TPO, 0.12-kw ERP, 95-ft. above ground, 115-ft. above sea level, lat. 61° 07' 56", long. 146° 20' 07".

Transmitter: Alascom Earth Station, Valdez.

Equipment: Emcee transmitter; Scala antenna.

Venetie—K09TW, State of Alaska.
Technical facilities: 0.055-kw ERP, lat. 67° 07' 05", long. 146° 25' 14".

Wainwright—K09QO, State of Alaska
Technical facilities: 10-w TPO, 0.05480-kw ERP, 20-ft. above ground, 72-ft. above sea level, lat. 70° 38' 15", long. 160° 01' 24".
Transmitter: Alascom Earth Station, Wainwright.
Equipment: Television Technology transmitter; Scala antenna.

Wales—K02LT, State of Alaska.
Technical facilities: 0.04-kw ERP, lat. 65° 34' 35", long. 168° 00' 28".

Whales Pass—K07SI, State of Alaska.
Technical facilities: 10-w TPO, 0.055-kw ERP, 20-ft. above ground, 40-ft. above sea level, lat. 56° 06' 13", long. 133° 06' 40".
Transmitter: Whales Pass School.
Equipment: Television Technology transmitter; Scala antenna.

White Mountain—K11QT, State of Alaska.
Technical facilities: 10-w TPO, 0.055-kw ERP, 20-ft. above ground, 40-ft. above sea level, lat. 64° 41' 06", long. 163° 24' 40".
Transmitter: White Mountain High School.
Equipment: Television Technology transmitter; Scala antenna.

Whittier—K09UB, State of Alaska.
Technical facilities: 10-w TPO, 0.055-kw ERP, 20-ft. above ground, 15-ft. above sea level, lat. 60° 46' 33", long. 148° 41' 15".
Transmitter: Alascom Earth Station, Whittier.
Equipment: Television Technology transmitter; Scala antenna.

Wiseman—K09TG, State of Alaska.
Technical facilities: 10-w TPO, 0.055-kw ERP, 20-ft. above ground, 1120-ft. above sea level, lat. 67° 24' 40", long. 150° 06' 32".
Transmitter: Wiseman High School.
Equipment: Television Technology transmitter; Scala antenna.

Womans Bay—K02ME, State of Alaska.
Technical facilities: 10-w TPO, 0.043-kw ERP, 20-ft. above ground, 100-ft. above sea level, lat. 57° 43' 23", long. 152° 31' 08".
Transmitter: Nyman Peninsula, Kodiak Coast Guard Station.
Equipment: Television Technology transmitter; Scala antenna.

Wrangell—K21AF, State of Alaska.
Technical facilities: 10-w TPO, 0.116-kw ERP, 150-ft. above ground, 10-ft. above sea level, lat. 56° 27' 14", long. 132° 22' 54".
Holds CP for change to 100-w TPO, 0.69-kw ERP, 135-ft. above ground, 144-ft. above sea level.
Transmitter: Wrangell Cemetery, Wrangell.
Equipment: Emcee transmitter; Scala antenna.

Yakutat—K09UA, State of Alaska.
Technical facilities: 10-w TPO, 0.05140-kw ERP, 20-ft. above ground, 65-ft. above sea level, lat. 59° 32' 00", long. 144° 10' 00".
Transmitter: Alascom Earth Station.
Equipment: Television Technology transmitter; Scala antenna.

ARIZONA

***Ajo—K32BB**, Mountain TV Network Inc.
Technical facilities: 0.92-kw ERP lat. 32° 18' 44", long. 112° 42' 53".

***Ajo—K36AW**, Mountain TV Network Inc.
Technical facilities: 0.93-kw ERP, lat. 32° 18' 44", long. 112° 42' 53".

***Bisbee—Ch. 64**, Deloy Miller.

***Bullhead City—K18CB**, Howard F. Roycroft.
Technical facilities: 100-w TPO, 2.54-kw ERP, 66-ft. above ground, 488-ft. above sea level, lat. 35° 14' 50", long. 114° 44' 35".
Transmitter: 11.8-mi. NW of Bullhead City.

***Bullhead City—K24BS**, Localvision.
Technical facilities: 20-w TPO, 0.348-kw ERP, 99-ft. above ground, 930-ft. above sea level, lat. 35° 05' 47", long. 114° 34' 04".
Transmitter: Radar Hill, near E. Oatman, 5-mi. SSE of Bullhead.

***Bullhead City—K26AQ**, Colorado River Bcstg. Inc. Phone: 602-763-8826.

Technical facilities: 1.74-kw ERP, lat. 35° 05' 47", long. 114° 34' 04".
Planned locally originated programming: Community programming; city council meetings; local special events; documentaries; ethnic; game shows; horror shows; music; music video clips; news; public affairs; specials; hunting & fishing show; sports magazine; talent shows; talk shows; variety shows; weather.

Planned satellite programming: Movies; music videos; news; sports.
Advertising: Yes. Rates: \$75.00/30 Sec.; \$500.00/Hour.

Represented (sales): William McPhee.
Represented (legal): James Wyss.
Personnel: Angela Parker; Scott Parker.

***Bullhead City—K38CG**, Robert H. Gray.
Technical facilities: 100-w TPO, 0.528-kw ERP, 43-ft. above ground, 3645-ft. above sea level, lat. 35° 02' 09", long. 114° 22' 14".
Transmitter: 12-mi. SE of Bullhead City.

***Casa Grande—K53DO**, American TV Network Inc.
Technical facilities: 100-w TPO, 3.96-kw ERP, 39-ft. above ground, 2782-ft. above sea level, lat. 33° 00' 06", long. 111° 40' 30".
Transmitter: Sacaton Peak electronic site, 9.9-mi. NE of Casa Grande.

Chino—K51AV, Navajo Nation. Phone: 602-724-3311.

Studio: Telecommunications Dept., Tsaile, AZ 86556.

Technical facilities: 0.58-kw ERP, lat. 36° 17' 13", long. 109° 11' 16".
Equipment: Television Technology transmitter; Andrew antenna.

Satellite earth stations: 4 in operation; Scientific-Atlanta, 5-meter.

Began operation: January 1, 1987.

Locally originated programming: Classified advertising; game shows; health; horror shows; religious; hunting & fishing show.



BROADCAST & STUDIO PRODUCTS
UHF, VHF, MMDS and
ITFS equipment
Turnkey Systems Since 1960

PO Box 68 • White Haven, PA 18661 • 717-443-9575
1-800-233-6193
FAX 717-443-9257

Planned locally originated programming: Art profiles; children's programming; community programming; city council meetings; local special events; documentaries; ethnic; educational; college courses; farm information; foreign language programming; news; wire service news; character generated news; public access; public affairs; specials; sports; state university sports; talent shows; talk shows; variety shows; weather.

Satellite programming: CNN; Commercial Sports Network; Country Music TV; movies; music videos; news; WGN-TV Chicago; WTBS Atlanta.

Planned satellite programming: PBS.
Advertising: No.
Personnel: Curtis Sweet, general manager.
Note: K40AP Tsaile, AZ, provides programming for all other Navajo Nation stations.

***Cottonwood—K34CQ**, Yavapai College.
Technical facilities: 100-w TPO, 1.21-kw ERP, 59-ft. above ground, 7717-ft. above sea level, lat. 34° 41' 12", long. 112° 07' 00".
Transmitter: Mingus Mountain., 2.6-mi. ESE of intersection of U.S. 89 alt. & Haywood Canyon Rd.

Cottonwood—K44CN, Scripps Howard Bcstg. Co.
Technical facilities: 100-w TPO, 2.13-kw ERP, 49-ft. above ground, 7703-ft. above sea level, lat. 34° 41' 12", long. 112° 07' 00".
Transmitter: Southside of Mingus Mountain., ESE of intersection of U.S. 89 & Haywood Rd., Jerome.

***Douglas—Ch. 22**, Minerva Rodriguez Frias.

***Douglas—Ch. 28**, The Sun Network.

***Douglas—Ch. 30**, Minerva Rodriguez Frias.

***Duncan—K33DA**, Southern Greenlee County TV Assn. Inc.
Technical facilities: 50-w TPO, 2.28-kw ERP, 39-ft. above ground, 6575-ft. above sea level, lat. 32° 53' 14", long. 109° 18' 49".
Transmitter: Guthrie Peak, 17-mi. NW of Duncan.

***Duncan—K39CM**, Southern Greenlee County TV Assn. Inc.
Technical facilities: 50-w TPO, 2.28-kw ERP, 39-ft. above ground, 6575-ft. above sea level, lat. 32° 53' 14", long. 109° 18' 49".
Transmitter: Guthrie Peak, 17-mi. NW of Duncan.

***Duncan—K41CW**, Southern Greenlee County TV Assn. Inc.

Technical facilities: 50-w TPO, 2.28-kw ERP, 39-ft. above ground, 6575-ft. above sea level, lat. 32° 53' 14", long. 109° 18' 49".
Transmitter: Guthrie Peak, 17-mi. NW of Duncan.

***Ehrenberg—K53CJ**, Group Seven Communications Inc.

Technical facilities: 100-w TPO, 0.93-kw ERP, 125-ft. above ground, 3340-ft. above sea level, lat. 33° 34' 17", long. 114° 20' 55".

Transmitter: Cunningham Mountain, 0.1 mi. WSW of intersection of Hwy. 95 & 10.
Personnel: Maurice W. Coburn, pres.

***Flagstaff—K05HT**, Russell Communications. Phone: 714-992-0616.
Studio: 2221 E. Spruce St., Flagstaff.
Technical facilities: 10-w TPO, 0.03-kw ERP, 49-ft. above ground, 7020-ft. above sea level, lat. 35° 11' 40", long. 111° 37' 08".
Transmitter: Flagstaff antenna farm.

***Flagstaff—K09SS**, Flagstaff Community TV Inc. Phone: 213-896-1680.

Technical facilities: 10-w TPO, 0.098-kw ERP, 65-ft. above ground, 7175-ft. above sea level, lat. 35° 12' 20", long. 111° 39' 10".

Transmitter: Observatory Mesa, Flagstaff.
Equipment: Emcee transmitter; Bogner antenna.

Planned locally originated programming: News; sports.
Planned satellite programming: News; sports.
Represented (legal): Booker Wade Jr.

***Flagstaff—K20BN**, Linda D. Clevenger.
Technical facilities: 100-w TPO, 0.709-kw ERP, 302-ft. above ground, 7236-ft. above sea level, lat. 35° 11' 26", long. 111° 40' 12".
Transmitter: 1.2-mi. SW of city.

***Flagstaff—K22CO**, Ted Tucker.
Technical facilities: 780-w TPO, 1.00-kw ERP, 30-ft. above ground, 9285-ft. above sea level, lat. 35° 14' 26", long. 111° 35' 48".
Transmitter: Mount Elden electronic site.

***Flagstaff—K24BQ**, Response Bcstg. Corp. Phone: 213-826-9550.

Technical facilities: 1000-w TPO, 1.00-kw ERP, 40-ft. above ground, 9104-ft. above sea level, lat. 35° 14' 27", long. 111° 35' 59".
Transmitter: Mount Elden, 4-mi. NE of Flagstaff, Coconino National Forest.

***Flagstaff—K28AQ**, Orion Broadcast Group.
Technical facilities: 12.50-kw ERP, lat. 35° 14' 27", long. 111° 35' 48".

***Flagstaff—K32BT**, The Sun Network Inc.
Technical facilities: 100-w TPO, 0.837-kw ERP, 36-ft. above ground, 9311-ft. above sea level, lat. 35° 14' 27", long. 111° 35' 59".
Transmitter: 4-mi. NE of Flagstaff.

***Flagstaff—Ch. 41**, American Lo-Power TV Network Inc.

***Flagstaff—K48CD**, American TV Network Inc. Phone: 619-541-0506.

Technical facilities: 100-w TPO, 0.707-kw ERP, 49-ft. above ground, 9348-ft. above sea level, lat. 35° 14' 25", long. 111° 36' 02".
Transmitter: Mount Elden, TV Hill.

***Flagstaff—K56CB**, Response Bcstg. Corp.
Technical facilities: 1.00-kw ERP lat. 35° 14' 27", long. 111° 35' 59".

Low Power TV Stations—Arizona

Flagstaff—K62BA, Trinity Bcstg. of Arizona Inc. Phone: 714-832-2950.

Technical facilities: 100-w TPO, 9.60-kw ERP, 95-ft. above ground, 9270-ft. above sea level, lat. 35° 14' 28", long. 111° 36' 35".

Requests CP for change to 1000-w TPO.

Transmitter: Mt. Elden communications site, 2-mi. N of Flagstaff.

Note: Operating as translator; primary station KPAZ-TV, Ch. 21, Phoenix, AZ.

* **Florence/Globe**—K14HP, Generic Television.

Technical facilities: 1000-w TPO, 9.60-kw ERP, 53-ft. above ground, 7877-ft. above sea level, lat. 33° 17' 37", long. 110° 50' 09".

Transmitter: Pinal Peak, approx. 5-mi. S of Globe.

* **Florence/Superior**—K25CB, Owen Bcstg. Enterprises.

Technical facilities: 1000-w TPO, 4.59-kw ERP, 33-ft. above ground, 7881-ft. above sea level, lat. 33° 17' 37", long. 110° 50' 09".

Transmitter: 8-mi. S of Pinal Mountain.

* **Globe**—Ch. 19, Mountain TV Network Inc.

* **Globe**—Ch. 23, Mountain TV Network Inc.

* **Globe**—K29BI, Mountain TV Network Inc.

Technical facilities: 100-w TPO, 0.90-kw ERP, 95-ft. above ground, 4511-ft. above sea level, lat. 33° 24' 59", long. 110° 45' 18".

Transmitter: 1.5-mi. NE of Globe.

* **Globe**—Ch. 31, Mountain TV Network Inc.

* **Globe**—K41BC, Mountain TV Network Inc.

Technical facilities: 0.95-kw ERP, lat. 33° 24' 59", long. 110° 45' 18".

* **Globe**—K47BU, Mountain TV Network Inc.

Technical facilities: 0.98-kw ERP, lat. 33° 24' 59", long. 110° 45' 18".

Hilltop (Kingman)—K36AX, Group Seven Communications Inc. Phone: 602-855-9445.

Technical facilities: 13.80-kw ERP, lat. 35° 11' 47", long. 114° 03' 14".

Transmitter: Radar Hill.

Equipment: Television Technology transmitter; Bogner antenna.

Began operation: January 1, 1988.

Personnel: Maurice W. Coburn, president.

* **Holbrook**—K12MV, Midsouth Bcstrs.

Technical facilities: 10-w TPO, 0.04844-kw ERP, 150-ft. above ground, 5580-ft. above sea level, lat. 34° 53' 55", long. 110° 11' 30".

Transmitter: KDJ(AM) tower site, Holbrook.

Equipment: Emcee transmitter; Bogner antenna.

* **Jacob Lake**—K32BZ, Tedford E. Kimbell.

Technical facilities: 100-w TPO, 2.03-kw ERP, 98-ft. above ground, 8005-ft. above sea level, lat. 36° 43' 18", long. 112° 12' 57".

Transmitter: 0.8-mi. N of Jacob Lake.

* **Kayenta**—K54CR, Navajo Nation.

Technical facilities: 20-w TPO, 0.14-kw ERP, 56-ft. above ground, 8265-ft. above sea level, lat. 36° 39' 03", long. 110° 15' 51".

Transmitter: 4.7-mi. S of Kayenta.

Planned locally originated programming: Art profiles; children's programming; classified advertising; community programming; city council meetings; local special events; documentaries; ethnic; educational; college courses; farm information; health; foreign language programming; news; wire service news; character generated news; public access; public affairs; specials; sports; hunting & fishing show; state university sports; talent shows; talk shows; variety shows; weather.

Satellite programming: CNN; Commercial Sports Network; Country Music TV; movies; music videos; news; WTBS Atlanta; WWOR-TV New York.

Note: K40AP Tsalle, AZ, will provide programming for all other Navajo Nation.

* **Kingman**—K14AH, Stanfield-Gates Television Partnership.

Technical facilities: 1000-w TPO, 19.54-kw ERP, 95-ft. above ground, 3872-ft. above sea level, lat. 35° 11' 49", long. 114° 02' 42".

Transmitter: Radar Hill, Kingman.

Equipment: Acrodyne transmitter; Bogner antenna.

Represented (engineering): Robert Lloyd Hoover.

Represented (legal): Cohen & Berfield.

* **Kingman**—K18AV, Mountain TV Network Inc.

Technical facilities: 0.65-kw ERP, 35° 17' 07", long. 114° 07' 26".

Transmitter: 8-mi. NW of Kingman.

* **Kingman**—Ch. 22, Mountain TV Network Inc.

* **Kingman**—Ch. 24, Mountain TV Network Inc.

* **Kingman**—K26AM, Mountain TV Network Inc.

Technical facilities: 0.68-kw ERP, lat. 35° 17' 07", long. 114° 07' 26".

Transmitter: 8-mi. NW of Kingman.

* **Kingman**—K44BY, Mountain TV Network.

Technical facilities: 100-w TPO, 0.72-kw ERP, 95-ft. above ground, 5489-ft. above sea level, lat. 35° 17' 07", long. 114° 07' 26".

Transmitter: 8-mi. NW of Kingman.

Lake Havasu City—K23BJ, Group Seven Communications Inc. Phone: 602-855-5071.

Technical facilities: 1000-w TPO, 7.40-kw ERP, 78-ft. above ground, 1286-ft. above sea level, lat. 34° 36' 11", long. 114° 22' 14".

Transmitter: Goat Hill, 9.7-mi. N of Lake Havasu City.

Personnel: Maurice W. Coburn, president.

* **Lake Havasu City**—K25AL, Trinity Broadcasting Network.

Technical facilities: 1.28-kw ERP, 80-ft. above ground, 500-ft. above sea level, lat. 34° 29' 28", long. 114° 19' 44".

Equipment: Television Technology transmitter; Scala antenna.

Satellite earth station: DX Engineering; General Instrument, Microtek receivers.

Began operation: June 4, 1985.

Locally originated programming: Community programming; local special events; news; public affairs; religious; sports; hunting & fishing show; high school sports; talk shows.

Satellite programming: 700 Club; INN; movies; Trinity Bcstg. Network.

Planned satellite programming: Biznet; Wall Street Journal Report.

Advertising: Yes. Rates: \$28.00/30 Sec.; \$50.00/Min.; \$180.00/Hour.

Personnel: Richard D. Tatham, station manager; Mark A. Fresh, program director & account exec.

* **Lake Havasu City**—K32CM, Dennis Macey.

Technical facilities: 1000-w TPO, 31.20-kw ERP, 59-ft. above ground, 134-ft. above sea level, lat. 34° 36' 08", long. 114° 22' 13".

Transmitter: Goat Mountain, 9-mi. N of Lake Havasu City.

Lake Havasu City—K45AJ, London Bridge Bcstg. Inc. Phone: 602-855-4098.

Technical facilities: 100-w TPO, 1.184-kw ERP, 223-ft. above ground, 773-ft. above sea level, lat. 34° 29' 41", long. 114° 20' 59".

Transmitter: 1720 Acoma Blvd., Lake Havasu City.

Equipment: Acrodyne transmitter; Bogner antenna.

Began operation: December 1, 1984.

Locally originated programming: Community programming; news; sports; weather.

Satellite programming: Hit Video USA.

Advertising: Yes.

Represented (legal): Arent, Fox, Kintner, Plotkin & Kahn.

Personnel: Lee S. Shoblom, general manager; Lee R. Shoblom, station manager; Denise Shoblom, general sales manager; Mitch Strohm, news director; Barbara Belknap, business mgr.

* **Mesa**—K63CR, International Bcst. Consultants.

Technical facilities: 2.46-kw ERP lat. 33° 26' 42", long. 111° 37' 16".

* **Monticello & Dermont**—Ch. 5, Deloy Miller.

* **Nogales**—K56EE, Carrol McCarthy.

Technical facilities: 1.00-w TPO, 0.004-kw ERP, 46-ft. above ground, 4606-ft. above sea level, lat. 31° 23' 45", long. 110° 55' 21".

Transmitter: Mount Benedict, 3.9-mi. NNE of Nogales, 2.5-mi. E of U.S. Hwy. 19.

* **Page**—K25CD, True Way Radio Communications.

Technical facilities: 100-w TPO, 4.68-kw ERP, 49-ft. above ground, 5938-ft. above sea level, lat. 37° 00' 23", long. 111° 41' 42".

Transmitter: 13.7-mi. WNW of Page on Cedar Mountain, UT, 5.5-mi. S of Glen Canyon.

Parker—K02MT, Hale Communications Inc. Phone: 602-669-6464.

Studio: 912 Joshua.

Technical facilities: 5.50-w TPO, 0.06-kw ERP, 1000-ft. above ground, 1665-ft. above sea level, lat. 34° 07' 22", long. 114° 12' 40".

Transmitter: Black Peak, 4.3-mi. SE of Parker.

Satellite earth stations: Scientific-Atlanta; Winegard; Winegard receivers.

Began operation: January 1, 1986.

Locally originated programming: Art profiles; community programming; city council meetings; local special events; ethnic; college courses; farm information; exercise; news; public affairs; religious; hunting & fishing show; variety shows; weather.

Planned locally originated programming: Children's programming; health; music video clips.

Satellite programming: NBC.

Advertising: Yes. Rates: \$14.10/30 Sec.; \$50.00/Hour.

Represented (engineering): Courtright Engineering.

Represented (legal): Arent, Fox, Kintner, Plotkin & Kahn.

Personnel: Gerald M. Hale, general manager; Deborah Hale, general sales manager; Margaret Hale, office manager & promotion director; Harold Brown, program director; Marilyn Hart, business mgr.

* **Parker**—K40CP, John F. Craven Jr.

Technical facilities: 100-w TPO, 3.97-kw ERP, 23-ft. above ground, 1673-ft. above sea level, lat. 34° 07' 22", long. 114° 12' 40".

Transmitter: BLM Electronic site, Black Peak, 0.7-mi. SE of Parker.

* **Phoenix**—K18CC, Ellen Bloom.

Technical facilities: 100-w TPO, 2.40-kw ERP, 56-ft. above ground, 4032-ft. above sea level, lat. 33° 34' 09", long. 112° 33' 33".

Transmitter: White Tank Mountains, W of Phoenix.

Phoenix—K27AN, KUSK Inc. Phone: 602-234-2727. TWX: 910-240-1471.

Studio: 3211 Tower Rd., Prescott, AZ 86301.

Technical facilities: 1000-w TPO, 22.28-kw ERP, 112-ft. above ground, 2723-ft. above sea level, lat. 33° 20' 00", long. 112° 03' 46".

Transmitter: South Mountain, 9-mi. S of downtown Phoenix.

Equipment: Television Technology transmitter; Bogner antenna.

Began operation: March 1, 1986.

Locally originated programming: Community programming; local special events; ethnic; farm information; exercise; magazines; music; music video clips; news; public affairs; religious; specials; sports; hunting & fishing show; state university sports; high school sports; sports magazine; talent shows; talk shows; variety shows.

Satellite programming: 700 Club; CNN; Commercial Sports Network; Hit Video USA; INN; sports; syndicated programming; Wall Street Journal Report.

Advertising: Yes. Rates: \$20.00-\$200.00/30 Sec.; \$200.00/Min.; \$1000/Hour.

Represented (sales): MTI.

Represented (engineering): Hammett & Edison.

Represented (legal): Cohn & Marks.

Personnel: Richard C. Howe, v.p. & general manager.

Note: Operating as a translator; primary station KUSK, Prescott, AZ.

Phoenix—K39BI, Arizona Christian Television System Inc. Phone: 602-264-3939.

Studio: 5757 N. Central Ave., Phoenix, AZ 85012.

Technical facilities: 1000-w TPO, 24.60-kw ERP, 80-ft. above ground, 2756-ft. above sea level, lat. 33° 20' 01", long. 112° 03' 45".

Transmitter: South Mountain, 7.5-mi. S of Phoenix.

Equipment: Television Technology transmitter; Bogner antenna.

Satellite earth station: Scientific-Atlanta.

Began operation: June 7, 1987.

Locally originated programming: Religious.

Satellite programming: ACTS.

Advertising: Yes. Rates: \$400/Hour.

Represented (engineering): Alan Willas.

Represented (legal): May & Dunne.

Personnel: Rick Hooton, president & general manager.

* **Phoenix**—K62DK, American TV Network Inc.

- Technical facilities: 100-w TPO, 2.49-kw ERP, 39-ft. above ground, 4016-ft. above sea level, lat. 33° 34' 09", long. 112° 33' 33".
 Transmitter: White Tank Mountain S. electronic site, 14.9-mi. W of Sun City.
- ★ **Phoenix**—K64CN, Buck Owens Production Co. Inc.
 Technical facilities: 100-w TPO, 2.74-kw ERP, 79-ft. above ground, 2709-ft. above sea level, lat. 33° 19' 53", long. 112° 03' 53".
 Transmitter: S. Mountain Park antenna farm.
- ★ **Phoenix**—K68DA, James C. Connell
 Technical facilities: 10-w TPO, 0.08-kw ERP, 52-ft. above ground, 4035-ft. above sea level, lat. 33° 34' 09", long. 112° 33' 33".
 Transmitter: White Tank Mountain.
- ★ **Prescott**—K14HC, United Entertainment Group Inc.
 Technical facilities: 86-w TPO, 0.85-kw ERP, 66-ft. above ground, 6316-ft. above sea level, lat. 34° 32' 27", long. 112° 25' 40".
 Requests modification of CP for change to 1.55-kw ERP.
 Transmitter: Badger Peak, 2.3-mi. E of Prescott.
- ★ **Prescott**—K23AI, Trinity Bcstg. Network Inc. Phone: 714-832-2950.
 Technical facilities: 100-w TPO, 0.68950-kw ERP, 100-ft. above ground, 5650-ft. above sea level, lat. 34° 32' 27", long. 112° 25' 40".
 Planned satellite programming: Trinity Bcstg. Network.
- ★ **Prescott**—K26BY, Linda D. Clevenger.
 Technical facilities: 100-w TPO, 0.72-kw ERP, 180-ft. above ground, 5370-ft. above sea level, lat. 34° 33' 03", long. 112° 27' 45".
 Transmitter: KYCA(AM) transmitter site.
- ★ **Prescott**—Ch. 29, Mike A. Mendoza.
- ★ **Prescott**—K31CA, Mountain TV Network Inc.
 Technical facilities: 100-w TPO, 0.923-kw ERP, 95-ft. above ground, 7723-ft. above sea level, lat. 34° 38' 10", long. 112° 33' 24".
 Transmitter: Granite Mountain, 6-mi. NW of Prescott.
- ★ **Prescott**—Ch. 35, LPTV Services.
- ★ **Prescott**—K39CG, Yavapai College
 Technical facilities: 100-w TPO, 1.19-kw ERP, 26-ft. above ground, 6276-ft. above sea level, lat. 34° 32' 27", long. 112° 25' 40".
 Transmitter: Badger Mountain, 1.6-mi. SE of intersection of U.S. Hwy. 89 & Hwy. 69.
- ★ **Prescott**—K43BZ, Howard Wapner.
 Technical facilities: 1000-w TPO, 18.00-kw ERP, 171-ft. above ground, 5482-ft. above sea level, lat. 34° 33' 03", long. 112° 27' 45".
 Transmitter: KYCA(AM) transmitter site.
- ★ **Quartzsite**—K39BV, American TV Network Inc.
 Technical facilities: 0.02-kw ERP, lat. 33° 41' 48", long. 114° 13' 08".
- ★ **Quartzsite**—K41CE, American TV Network Inc.
 Technical facilities: 0.02-kw ERP, lat. 33° 41' 48", long. 114° 13' 08".
- ★ **Quartzsite**—K43CA, American TV Network Inc.
- Technical facilities: 20-w TPO, 0.222-kw ERP, 89-ft. above ground, 965-ft. above sea level, lat. 33° 40' 03", long. 114° 11' 30".
 Transmitter: Intersection of U.S. Hwys. 95 & I-10, Quartzsite.
- ★ **Rock Point**—K56CC, Rock Point School Inc. Phone: 602-659-4221.
 Technical facilities: 0.03-kw ERP, lat. 36° 43' 01", long. 109° 37' 15".
 Began operation: March 1, 1987.
- ★ **Shonto**—K40BZ, Gospel Overseas Television Network Inc.
 Technical facilities: 100-w TPO, 1.10-kw ERP, 99-ft. above ground, 7041-ft. above sea level, lat. 36° 37' 20", long. 110° 34' 30".
 Transmitter: White Post, 5-mi. E of Shonto.
- ★ **Sierra Vista**—K33CG, Richard Richards.
 Technical facilities: 37-w TPO, 0.001-kw ERP, 72-ft. above ground, 7230-ft. above sea level, lat. 31° 28' 58", long. 109° 57' 29".
 Transmitter: Atop Mule Mountain.
- ★ **Sierra Vista**—Ch. 44, Huachuca Herald.
- ★ **South Phoenix**—K69FM, Faith That Pleases God Church Corp.
 Technical facilities: 307.60-w TPO, 3.50-kw ERP, 118-ft. above ground, 2766-ft. above sea level, lat. 33° 19' 57", long. 112° 03' 55".
 Transmitter: 2.2-mi. SE of intersection of Central Ave. & Dobbins Rd., on South Mountain.
- ★ **Tsalle**—K40AP, Navajo Nation. Phone: 602-724-3311.
 Technical facilities: 0.23-kw ERP, lat. 36° 17' 13", long. 109° 11' 16".
 Began operation: March 1, 1987.
 Locally originated programming: Art profiles; children's programming; classified advertising; community programming; city council meetings; local special events; documentaries; ethnic; educational; college courses; farm information; health; news; wire service news; character generated news; public access; public affairs; specials; sports; hunting & fishing show; state university sports; talent shows; talk shows; variety shows; weather.
 Satellite programming: CNN; Commercial Sports Network; Country Music TV; movies; music videos; news; WGN-TV Chicago; WTBS Atlanta.
 Planned satellite programming: PBS.
 Personnel: Curtis Sweet, director.
 Note: K40AP provides programming for all other Navajo Nation stations.
- ★ **Tucson**—K14HR, K. Sandoval Burke.
 Technical facilities: 934-w TPO, 9.99-kw ERP, 174-ft. above ground, 8665-ft. above sea level, lat. 32° 24' 54", long. 110° 42' 56".
 Transmitter: Mount Bigelow, Coronado National Forest, S.G. Communication site.
- ★ **Tucson**—K34BM, American Christian TV System Inc.
 Technical facilities: 100-w TPO, 0.54-kw ERP, 269-ft. above ground, 2650-ft. above sea level, lat. 32° 14' 56", long. 111° 06' 57".
 Transmitter: 7120 W. Lost Canyon Rd.
- ★ **Tucson**—Ch. 43, Ted Tucker.
- ★ **Tucson**—Ch. 49, Sunburst Bcstg. Corp.
- ★ **Tucson**—K57BD, Trinity Bcstg. Network Inc. Phone: 714-832-2950.
- Technical facilities: 100-w TPO, 1.30-kw ERP, 200-ft. above ground, 4421-ft. above sea level, lat. 32° 14' 55", long. 110° 06' 57".
 Transmitter: Tucson Mountains.
 Began operation: January 1, 1981.
 Note: Operating as translator; primary station, KPAZ-TV, Ch. 21, Phoenix, AZ.
- ★ **Tucson**—Ch. 62, Community Service Television Co.
- ★ **Vernon**—K20BJ, Mountain TV Network Inc.
 Technical facilities: 100-w TPO, 0.65-kw ERP, 93-ft. above ground, 8344-ft. above sea level, lat. 34° 15' 06", long. 109° 35' 06".
 Transmitter: 6-mi. E of Vernon.
- ★ **Vernon**—K22AM, Mountain TV Network Inc.
 Technical facilities: 0.66-kw ERP, lat. 34° 15' 06", long. 109° 35' 06".
- ★ **Vernon**—K24BI, Mountain TV Network Inc.
 Technical facilities: 0.66-kw ERP, lat. 34° 15' 06", long. 109° 35' 06".
- ★ **Vernon**—Ch. 26, Mountain TV Network Inc.
- ★ **Vernon**—K30AZ, Mountain TV Network Inc.
 Technical facilities: 0.69-kw ERP, lat. 34° 15' 06", long. 109° 35' 06".
- ★ **Vernon**—K32BA, Mountain TV Network Inc.
 Technical facilities: 0.69-kw ERP, lat. 34° 15' 06", long. 109° 35' 06".
- ★ **Window Rock**—K44BB, Navajo Nation. Phone: 602-724-3311.
 Technical facilities: 4.00-kw ERP, lat. 35° 33' 36", long. 109° 06' 30".
 Transmitter: Window Rock, AZ.
 Began operation: September 1, 1986.
 Locally originated programming: Art profiles; children's programming; classified advertising; community programming; city council meetings; local special events; documentaries; ethnic; educational; college courses; farm information; health; foreign language programming; news; wire service news; character generated news; public access; public affairs; specials; sports; hunting & fishing show; state university sports; talent shows; talk shows; variety shows; weather.
 Satellite programming: CNN; Commercial Sports Network; Country Music TV; movies; music videos; news; WGN-TV Chicago; WTBS Atlanta.
 Planned satellite programming: PBS.
 Note: K40AP Tsalle, AZ provides programming for all other Navajo Nation stations.
- ★ **Winslow**—K14HD, Katherine Estes Wilkerson.
 Technical facilities: 1000-w TPO, 11.80-kw ERP, 138-ft. above ground, 5039-ft. above sea level, lat. 35° 00' 16", long. 110° 37' 31".
 Transmitter: S side of Hwy., 0.25-mi. N of Atchison, Topeka & Santa Fe Railroad tracks.
- ★ **Yuma**—K46CI, Carroll McCarthy.
 Technical facilities: 10-w TPO, 0.045-kw ERP, 148-ft. above ground, 331-ft. above sea level, lat. 32° 34' 00", long. 114° 38' 51".
 Transmitter: 2753 W. 24th St., Yuma.
- ★ **Yuma**—K52DA, American Television Network Inc.
- Technical facilities: 1.00-w TPO, 0.01-kw ERP, 16-ft. above ground, 1716-ft. above sea level, lat. 32° 40' 24", long. 114° 20' 13".
 Transmitter: BLM electronic site, Telegraph Peak, 16.9-mi. E. of Yuma, 0.5-mi. N of Hwy.

ARKANSAS

- ★ **Augusta**—W20AI, Mountain TV Network Inc.
 Technical facilities: 100-w TPO, 0.52-kw ERP, 95-ft. above ground, 302-ft. above sea level, lat. 35° 14' 19", long. 91° 29' 22".
 Transmitter: 8.1-mi. SW of Augusta.
- ★ **Augusta**—K58DC, Mountain TV Network Inc.
 Technical facilities: 100-w TPO, 0.60-kw ERP, 95-ft. above ground, 302-ft. above sea level, lat. 35° 14' 19", long. 91° 29' 22".
 Transmitter: 8.1-mi. SW of Augusta.
- ★ **Batesville**—K12MY, Pat Lea. Phone: 501-793-3861.
 Technical facilities: 10-w TPO, 0.094-kw ERP, 188-ft. above ground, 450-ft. above sea level, lat. 35° 45' 39", long. 91° 38' 18".
 Transmitter: KBTA(AM) site, Batesville.
 Planned locally originated programming: Health; news; public affairs; sports.
 Advertising: Planned.
 Personnel: Joe M. Biard, general manager.
- ★ **Batesville**—K57EH, Linda D. Clevenger.
 Technical facilities: 100-w TPO, 0.734-kw ERP, 197-ft. above ground, 646-ft. above sea level, lat. 35° 44' 40", long. 91° 38' 21".
 Transmitter: 2-mi. S of city.
- ★ **Batesville**—K61EG, Linda D. Clevenger.
 Technical facilities: 100-w TPO, 0.734-kw ERP, 197-ft. above ground, 646-ft. above sea level, lat. 35° 44' 40", long. 91° 38' 21".
 Transmitter: 2-mi. S of city.
- ★ **Bentonville**—K67EO, The Times Southwest Bcstg. Inc.
 Technical facilities: 1000-w TPO, 14.00-kw ERP, 338-ft. above ground, 1578-ft. above sea level, lat. 36° 23' 36", long. 94° 10' 53".
 Transmitter: 0.8-mi. E of J St., 0.74-mi. N of Bentonville boundary.
 Equipment: Acrodyne transmitter; Bogner antenna.
- ★ **Blytheville**—K33BO, Sudbury Services Inc.
 Technical facilities: 100-w TPO, 2.61-kw ERP, 167-ft. above ground, 420-ft. above sea level, lat. 36° 04' 24", long. 89° 43' 39".
 Transmitter: 1.7-mi. NW of Cottonwood Point, MO.
- ★ **Crossett**—K20CE, Blacks Desiring Media Inc.
 Technical facilities: 1000-w TPO, 36.70-kw ERP, 187-ft. above ground, 387-ft. above sea level, lat. 33° 46' 02", long. 91° 56' 01".
 Transmitter: 12.6-mi. NW of Monticello at 319°T.
- ★ **De Queen**—K08KF, Communication Dynamics. Phone: 501-584-3435.
 Technical facilities: 0.175-kw ERP lat. 34° 02' 48", long. 94° 21' 40".

Low Power TV Stations—Arkansas

Satellite programming: Trinity Bcstg. Network.

Personnel: Ronald Drye, director.

Fayetteville—K42BS, Trinity Bcstg. Network Inc. Phone: 714-832-2950.

Technical facilities: 100-w TPO, 21.50-kw ERP lat. 36° 03' 44", long. 94° 09' 29".

Holds CP for change to 1000-w TPO, 18.90-kw ERP, 98-ft. above ground, 1850-ft. above sea level, lat. 36° 01' 17", long. 94° 13' 04". Transmitter: KKIX-FM transmitter site.

Began operation: October 1, 1987.

Satellite programming: Trinity Bcstg. Network.

* **Fort Smith**—K46BZ, Pharis Bcstg. Inc.

Technical facilities: 1000-w TPO, 21.40-kw ERP, 138-ft. above ground, 574-ft. above sea level, lat. 35° 23' 16", long. 94° 25' 30".

Requests modification of CP for change to 20.80-kw ERP 1056-ft. above sea level, lat. 35° 26' 50", long. 94° 21' 53". Transmitter: Mount Vista, Watertown Rd.

Transmitter: 528 Garrison Ave., Fort Smith.

* **Hardy**—K14HO, Faith Productions.

Technical facilities: 100-w TPO, 1.33-kw ERP, 151-ft. above ground, 689-ft. above sea level, lat. 36° 18' 23", long. 91° 30' 45".

Transmitter: Hwy. 175-S, Hardy, Jesus Is Lord Ministries grounds.

* **Harrison**—K54DF, Mountain TV Network Inc.

Technical facilities: 100-w TPO, 0.64-kw ERP, 98-ft. above ground, 1398-ft. above sea level, lat. 36° 12' 56", long. 93° 05' 38".

Transmitter: 1-mi. SSE of Harrison.

* **Harrison**—K62DI, Mountain TV Network.

Technical facilities: 100-w TPO, 0.61-kw ERP, 98-ft. above ground, 1398-ft. above sea level, lat. 36° 12' 56", long. 93° 05' 38".

Transmitter: 1-mi. SSE of Harrison.

Harrison—K66CN, Christians Incorporated For Christ Inc.

Technical facilities: 2.47-kw ERP lat. 36° 15' 09", long. 93° 14' 30".

Transmitter: Kennedy Mountain.

Began operation: November 4, 1987.

* **Hope**—K52CU, Blacks Desiring Media Inc.

Technical facilities: 1000-w TPO, 37.80-kw ERP, 141-ft. above ground, 390-ft. above sea level, lat. 33° 52' 15", long. 93° 13' 45".

Transmitter: 24.6-mi. NE of city center at 55.16°T.

* **Hope**—K57EI, Blacks Desiring Media Inc.

Technical facilities: 1000-w TPO, 38.10-kw ERP, 141-ft. above ground, 390-ft. above sea level, lat. 33° 52' 15", long. 93° 13' 45".

Transmitter: 24.6-mi. NE of city center at a heading of 55.16°T.

* **Hot Springs**—K32CO, Payne Bcstg. Co.

Technical facilities: 100-w TPO, 2.02-kw ERP, 144-ft. above ground, 643-ft. above sea level, lat. 34° 30' 10", long. 93° 13' 30".

Transmitter: 9.6-mi. SW of Hot Springs.

Jonesboro—K45AY, Jonesboro Television Associates. Phone: 501-932-4500.

Studio: 401 W. Parker Rd., Jonesboro, AR.

Technical facilities: 1000-w TPO, 5.25-kw ERP, 504-ft. above ground, 870-ft. above sea level, lat. 35° 47' 58", long. 90° 44' 31".

Began operation: December 1, 1985.

Locally originated programming: News; sports.

Advertising: Yes.

Personnel: R. H. Hildebrand, station manager.

Note: Requests assignment of license to M.G. Productions.

* **Jonesboro**—K48CC, Mountain TV Network Inc.

Technical facilities: 100-w TPO, 1.78-kw ERP, 98-ft. above ground, 597-ft. above sea level, lat. 35° 58' 19", long. 90° 37' 04".

Transmitter: 10-mi. NE of Jonesboro.

Little Rock—K13UW, Jim C. Cowsert. Phone: 501-753-5338.

Technical facilities: 10-w TPO, 0.01880-kw ERP, 131-ft. above ground, 581-ft. above sea level, lat. 34° 45' 16", long. 92° 20' 29".

Requests CP for change to 0.03760-kw ERP, 584-ft. above sea level.

Transmitter: 400 N. University Ave., Little Rock.

Equipment: Emcæ transmitter; Scala antenna.

Planned locally originated programming: Children's programming; classified advertising; health; music video clips; news; public affairs; hunting & fishing show; state university sports; weather.

Planned satellite programming: American Family Network; Country Music TV; INN; movies; news; sports.

Advertising: Yes. Rates: \$50.00/30 Sec.

Represented (engineering): Arthur K. Peters. Represented (legal): Southmayd, Powell & Taylor.

Personnel: Jim Cowsert, general manager; David Cowsert, general sales manager; Cal Dring, national sales manager; Joe Elder, chief engineer; Ted Biggs, news director; Joe Maggard, business mgr.

* **Little Rock**—K22BZ, Tel-Radio Communications Properties Inc.

Technical facilities: 10.2-kw ERP, lat. 34° 58' 19", long. 92° 37' 21".

Requests modification of CP for change to 21.62-kw ERP, 1421-ft. above sea level; lat. 34° 47' 57", long. 92° 29' 29".

* **Little Rock**—K46AZ, Gaylord Bcstg. Co.

Technical facilities: 12.80-kw ERP, lat. 34° 48' 59", long. 92° 17' 56".

* **Little Rock**—K49CG, American Christian Television System.

Technical facilities: 1000-w TPO, 10.40-kw ERP, 404-ft. above ground, 712-ft. above sea level, lat. 34° 44' 43", long. 92° 16' 30".

Transmitter: First National Bldg. at Capitol & Broadway.

* **Little Rock**—K55EK, Frontier Bcstg. Inc.

Technical facilities: 1000-w TPO, 20.80-kw ERP, 561-ft. above ground, 866-ft. above sea level, lat. 34° 44' 38", long. 92° 16' 32".

Transmitter: 6th St. & Broadway, Capitol Tower Bldg., Little Rock.

* **Little Rock**—K59DH, Tally Television Corp.

Technical facilities: 1000-w TPO, 9.92-kw ERP, 390-ft. above ground, 689-ft. above sea level, lat. 34° 44' 42", long. 92° 16' 14".

Requests modification of CP for change to 6.20-kw ERP, lat. 34° 45' 58", long. 92° 17' 38".

Transmitter: 200 W. Capitol, Little Rock.

* **Little Rock**—K61DA, M & M Communications Inc. Phone: 904-456-9749.

Technical facilities: 392-w TPO, 4.28-kw ERP, 545-ft. above ground, 850-ft. above sea level, lat. 34° 44' 38", long. 92° 16' 36".

Transmitter: Capitol Tower Building, Little Rock.

Personnel: J. McMillen, pres.

* **Nashville**—K23BK, Samuel A. & Ethelene W. Westbrook.

Technical facilities: 1000-w TPO, 10.50-kw ERP, 200-ft. above ground, 869-ft. above sea level, lat. 34° 01' 50", long. 93° 53' 27".

Transmitter: 0.95-mi. SE of State Rte. 26 at Dodson Creek.

* **Pine Bluff**—K65EK, Immanuel Bcstg. Corp.

Technical facilities: 1000-w TPO, 16.40-kw ERP, 187-ft. above ground, 413-ft. above sea level, lat. 34° 12' 46", long. 92° 01' 14".

Transmitter: 1801 W. 17th St.

* **Randall**—K32BW, Mountain TV Network Inc.

Technical facilities: 100-w TPO, 0.767-kw ERP, 95-ft. above ground, 397-ft. above sea level, lat. 34° 01' 14", long. 91° 58' 10".

Transmitter: 5-mi. E of Randall.

* **Randall**—K36BY, Mountain TV Network Inc.

Technical facilities: 100-w TPO, 0.76-kw ERP, 98-ft. above ground, 397-ft. above sea level, lat. 34° 01' 14", long. 91° 58' 10".

Transmitter: 5-mi. E of Randall.

* **Randall**—K48DF, Mountain TV Network Inc.

Technical facilities: 100-w TPO, 0.74-kw ERP, 98-ft. above ground, 397-ft. above sea level, lat. 34° 01' 14", long. 91° 58' 10".

Transmitter: 5-mi. E of Randall.

* **Russellville**—K39CE, Mountain TV Network.

Technical facilities: 0.75-kw ERP, 98-ft. above ground, 1939-ft. above sea level, lat. 35° 12' 52", long. 93° 15' 16".

Transmitter: Mt. Nebe.

* **Russellville**—K44BV, Russell Communications.

Technical facilities: 1000-w TPO, 12.40-kw ERP, 59-ft. above ground, 1939-ft. above sea level, lat. 35° 13' 29", long. 93° 15' 20".

* **Springdale**—K04NF, Edward F. Anglin.

Technical facilities: 0.06-kw ERP, lat. 36° 12' 21", long. 94° 07' 11".

* **Springdale**—K07TN, Edward F. Anglin.

Technical facilities: 0.12-kw ERP, lat. 36° 12' 21", long. 94° 07' 11".

* **Springdale**—K15BB, Russell Communications.

Technical facilities: 12.20-kw ERP, lat. 36° 01' 17", long. 94° 13' 04".

* **Springdale**—K68CU, Christians Incorporated for Christ Inc.

Technical facilities: 100-w TPO, 0.33-kw ERP, 59-ft. above ground, 1640-ft. above sea level, lat. 36° 12' 20", long. 94° 06' 06".

Transmitter: Atop Fitzgerald Mountain, Springdale.

CALIFORNIA

* **Arroyo Grande**—K31CL, Erwin Scala Bcstg.

Technical facilities: 1000-w TPO, 7.80-kw ERP, 292-ft. above ground, 732-ft. above sea level, lat. 35° 03' 28", long. 120° 31' 46".

Transmitter: 1229 Pomeroy Rd., Arroyo Grande.

* **Arroyo Grande**—K66CY, Erwin Scala Bcstg. Corp.

Technical facilities: 1000-w TPO, 9.01-kw ERP, 240-ft. above ground, 620-ft. above sea level, lat. 35° 03' 29", long. 120° 31' 46".

Transmitter: 1263 Pomeroy Rd.

* **Arroyo Grande**—K68CT, Erwin Scala Bcstg. Corp.

Technical facilities: 1000-w TPO, 7.96-kw ERP, 292-ft. above ground, 732-ft. above sea level, lat. 35° 03' 28", long. 120° 31' 46".

Transmitter: 1229 Pomeroy Rd., Arroyo Grande.

* **Atwater**—K28CI, Control Design Service.

Technical facilities: 100-w TPO, 0.993-kw ERP, 112-ft. above ground, 230-ft. above sea level, lat. 37° 20' 51", long. 120° 36' 40".

Transmitter: Winton Way & Olive Ave., Atwater.

* **Bakersfield**—K33BY, Sterling Recreation Organization Co.

Technical facilities: 100-w TPO, 0.577-kw ERP, 285-ft. above ground, 656-ft. above sea level, lat. 35° 18' 47", long. 119° 02' 25".

Transmitter: 0.23-mi. NW of intersection of Pacheco Rd. & Wible.

* **Barstow**—K44BS, Response Bcstg. Corp.

Technical facilities: 100-w TPO, 4.17-kw ERP, 56-ft. above ground, 3379-ft. above sea level, lat. 34° 58' 15", long. 117° 02' 22".

Transmitter: Flash 2 Hill, Waterman Hills.

Represented (engineering): Venture Technologies Group.

Represented (legal): Arter & Hadden.

* **Beirdge**—K19CK, Beirdge Elementary School District.

Technical facilities: 10-w TPO, 1.3-kw ERP, 36-ft. above ground, 833-ft. above sea level, lat. 35° 26' 41", long. 119° 45' 47".

Transmitter: 19447 Wagon Wheel Rd.

Beirdge—K50CL, Beirdge Elementary School District. Phone: 805-762-7381.

Technical facilities: 100-w TPO, 1.24-kw ERP, 43-ft. above ground, 837-ft. above sea level, lat. 35° 26' 41", long. 119° 45' 47".

Transmitter: 19447 Wagon Wheel Rd.

Satellite earth station: Chapparral 3.6-meters; Sierra receivers.

Began: July 1, 1989.

Locally originated programming: College courses; character generated news.

Planned locally originated programming: Children's programming; documentaries; educational; specials.

Planned satellite programming: C-SPAN; Learning Channel; PBS.

- Represented (engineering): Kyle Northway.
Represented (legal): Schwartz, Woods & Miller.
- ★ **Blythe**—K18CL, Palo Verde Valley TV Club Inc.
Technical facilities: 100-w TPO, 1.07-kw ERP, 30-ft. above ground, 3337-ft. above sea level, lat. 33° 34' 12", long. 114° 20' 56".
Transmitter: Cunningham Peak, 15-mi. E of Blythe, CA.
- ★ **Blythe**—K22BY, Palo Verde Valley TV Club Inc.
Technical facilities: 100-w TPO, 1.06-kw ERP, 30-ft. above ground, 3333-ft. above sea level, lat. 33° 34' 12", long. 114° 20' 56".
Transmitter: Cunningham Peak, 15-mi. E of Blythe.
- ★ **Blythe**—K24CE, Palo Verde Valley TV Club Inc.
Technical facilities: 100-w TPO, 1.07-kw ERP, 30-ft. above ground, 3337-ft. above sea level, lat. 33° 34' 12", long. 114° 20' 56".
Transmitter: Cunningham Peak, 15-mi. E of Blythe.
- ★ **Blythe**—K26CE, Palo Verde Valley TV Club Inc.
Technical facilities: 100-w TPO, 1.07-kw ERP, 30-ft. above ground, 3337-ft. above sea level, lat. 33° 34' 12", long. 114° 20' 56".
Transmitter: Cunningham Peak, 15-mi. E of Blythe.
- ★ **Blythe**—K30CY, Palo Verde Valley TV Club Inc.
Technical facilities: 100-w TPO, 1.07-kw ERP, 30-ft. above ground, 3333-ft. above sea level, lat. 33° 34' 12", long. 114° 20' 56".
Transmitter: Cunningham Peak, 14.9-mi. E of Blythe.
- ★ **Blythe**—K57ED, John F. Craven Jr.
Technical facilities: 1000-w TPO, 1.20-kw ERP, 49-ft. above ground, 3281-ft. above sea level, lat. 33° 34' 12", long. 114° 20' 56".
Transmitter: BLM electronic site, Cunningham Peak, Ehrenberg, AZ.
- ★ **Blythe**—K69FO, American TV Network Inc.
Technical facilities: 100-w TPO, 1.20-kw ERP, 69-ft. above ground, 3304-ft. above sea level, lat. 33° 34' 12", long. 114° 20' 56".
Transmitter: BLM Electronic site, Cunningham Peak, 10-mi. at 95°T from Ehrenburg.
- ★ **Brawley & Imperial**—K21CQ, American Television Network Inc.
Technical facilities: 10-w TPO, 0.094-kw ERP, 151-ft. above ground, 85-ft. above sea level, lat. 32° 51' 44", long. 115° 33' 41".
Transmitter: 310 W. Neckel Rd., Imperial.
- ★ **Bridgeport**—Ch. 22, Rural Television System Inc.
- ★ **Caspar**—K35BI, Alegria Bcstg. Corp
Technical facilities: 1.80-kw ERP, lat. 39° 18' 47", long. 123° 45' 49".
- ★ **Castle Gardens**—K39BW, Community Television.
Technical facilities: 1000-w TPO, 28.30-kw ERP, 141-ft. above ground, 341-ft. above sea level, lat. 37° 20' 15", long. 120° 27' 30".
- Transmitter: Dunn Rd., NE of Hwy. 99, 6.3-mi. SE of center of Castle Gardens.
- China Lake**—K14AT, Indian Wells Valley TV Booster Inc. Phone: 619-939-2433.
Technical facilities: 20-w TPO, 0.55-kw ERP, 20-ft. above ground, 2940-ft. above sea level, lat. 35° 39' 44", long. 117° 36' 12".
Transmitter: Lone Butte transmitter site, 1-mi. E of China Lake golf course.
Personnel: Edward R. Middlemiss, pres.
- ★ **Daggett**—K17CN, County of San Bernardino Service Area 40.
Technical facilities: 1000-w TPO, 9.02-kw ERP, 174-ft. above ground, 2864-ft. above sea level, lat. 34° 53' 07", long. 116° 53' 45".
Transmitter: Elephant Mountain, 1.7-mi. NNW of Daggett.
- Daggett**—K67AZ, County of San Bernardino. Phones: 619-256-6213; 714-383-3741.
Technical facilities: 100-w TPO, 1.073-kw ERP, 190-ft. above ground, 2691-ft. above sea level, lat. 34° 53' 07", long. 116° 53' 45".
Transmitter: Atop Elephant Mountain, approx. 1.7-mi. NNW of Daggett.
Note: Licensed as a translator.
- ★ **Dublin-Livermore**—Ch. 23, Warren L. Trumbly.
- ★ **Eureka**—K56DD, Alegria Bcstg. Corp.
Technical facilities: 1000-w TPO, 51.30-kw ERP, 35-ft. above ground, 2803-ft. above sea level, lat. 40° 25' 26", long. 124° 07' 23".
Transmitter: Mount Pierce, 35-mi. S of Strafford.
- Fort Bragg**—K48BQ, Joseph M. Perez.
Technical facilities: 100-w TPO, 0.995-kw ERP, 151-ft. above ground, 262-ft. above sea level, lat. 39° 26' 51", long. 123° 47' 53".
Transmitter: On pole atop Leiser Bldg., 322 N. Main, Fort Bragg.
- ★ **Fortuna/Rio Dell**—K20CN, California Oregon Bcstg. Inc.
Technical facilities: 1000-w TPO, 8.14-kw ERP, 171-ft. above ground, 3251-ft. above sea level, lat. 40° 25' 12", long. 124° 05' 00".
Transmitter: Monument Ridge, 5.5-mi. S of Rio Dell.
Represented (sales): Blair Television; Art Moore Inc., regional.
Represented (engineering): Lohnes & Culver.
Represented (legal): Reed, Smith, Shaw & McClay.
Personnel: Richard W. Green, general manager.
- ★ **Fresno**—K02NE, M & M Communications Inc. Phone: 904-456-9749.
Technical facilities: 3.00-w TPO, 0.03-kw ERP, 125-ft. above ground, 3214-ft. above sea level, lat. 36° 44' 08", long. 119° 47' 10".
Transmitter: 2220 Tulare St.
Personnel: J. McMillen, pres.
- Fresno**—K04NJ, CBC TV.
Technical facilities: 10-w TPO, 0.019-kw ERP, 308-ft. above ground, 500-ft. above sea level, lat. 36° 44' 10", long. 119° 47' 10".
Transmitter: Golden State Plaza, 2200 Tulare St., Fresno.
- ★ **Fresno**—K11SV, Janet Jacobsen.
Technical facilities: 10-w TPO, 0.202-kw ERP, 331-ft. above ground, 623-ft. above sea level, lat. 36° 44' 10", long. 119° 47' 10".
Transmitter: 2220 Tulare St.
- ★ **Fresno**—K13VL, Eric Jacobsen.
Technical facilities: 10-w TPO, 0.109-kw ERP, 331-ft. above ground, 623-ft. above sea level, lat. 36° 44' 10", long. 119° 47' 10".
Transmitter: 2220 Tulare St.
- Fresno**—K34AV, Family Television Inc. Phone: 707-745-1570.
Technical facilities: 1000-w TPO, 7.69-kw ERP, 256-ft. above ground, 551-ft. above sea level, lat. 36° 44' 10", long. 119° 47' 10".
Transmitter: 2200 Tulare St., Fresno.
Personnel: Billie Viglione, pres.; Marjory McConnell, v.p.; Marilyn Miller, secy.-treas.
- Fresno**—K56DZ, National Minority TV Inc. Phone: 714-832-2950. Telex: 333892 TBNIRIN. Fax: 714-730-3568.
Technical facilities: 1000-w TPO, 12.50-kw ERP, 236-ft. above ground, 532-ft. above sea level, lat. 36° 44' 10", long. 119° 47' 10".
Transmitter: 2220 Tulare St., Fresno.
Equipment: Television Technology transmitter; Scala antenna.
Satellite earth station: Scientific-Atlanta, 3.2-meter; Scientific-Atlanta receivers.
Represented (legal): May & Dunne.
- ★ **Goleta**—K26BF, Goleta LPTV Corp.
Technical facilities: 1000-w TPO, 10.764-kw ERP, 44-ft. above ground, 2409-ft. above sea level, lat. 34° 28' 15", long. 119° 40' 33".
Transmitter: 0.9-mi. N of Santa Barbara, 0.39-mi. NE of Gibraltar Rd., Rattlesnake Pass.
- ★ **Grass Valley**—K20BV, Sierra Joint Junior College District.
Technical facilities: 38-w TPO, 0.50-kw ERP, 72-ft. above ground, 2864-ft. above sea level, lat. 39° 14' 01", long. 121° 03' 18".
Transmitter: 0.2-mi. E of Ridge Rd. & Hughes Rd.
- ★ **Grass Valley**—K33BX, American Television Network Inc.
Technical facilities: 1000-w TPO, 42.60-kw ERP, 145-ft. above ground, 3806-ft. above sea level, lat. 39° 17' 10", long. 120° 56' 37".
Transmitter: Five Mile House, adjacent to State Hwy. 20, 0.5-mi. E of Nevada City.
- ★ **Guadalupe**—K62DB, William V. Johnson.
Technical facilities: 100-w TPO, 0.675-kw ERP, 144-ft. above ground, 243-ft. above sea level, lat. 34° 58' 05", long. 120° 34' 07".
Transmitter: 0.2-mi. NW of city center at 3140St, Guadalupe.
- ★ **Hornitos**—Ch. 41, Suzi Murayama.
- ★ **Independence**—K16BI, Inyo County TV.
Technical facilities: 3.2-kw ERP, lat. 36° 58' 33", long. 118° 07' 05".
- Indio**—K04NT, Leo Kesselman. Phone: 619-341-5837.
Studio: 41701 Corporate Way, No. 4, Palm Desert, CA 92260.
Technical facilities: 10-w TPO, 0.116-kw ERP, 20-ft. above ground, 1759-ft. above sea level, lat. 33° 48' 07", long. 116° 13' 27".
- Requests modification of CP for change to 0.349-kw ERP, 1795-ft. above sea level.
Transmitter: Indio Peak, approx. 3-mi. NW of Indio.
Equipment: Television Technology transmitter; Scala antenna.
Satellite earth station: Hero.
Begin operation: June 10, 1989.
Locally originated programming: Locally produced news; public affairs.
Satellite programming: Univision.
Represented (legal): William Barnard.
Personnel: Terry Ayers, general manager; David Gray, chief engineer.
- ★ **Inyokern**—K19CL, Roy Mayhugh.
Technical facilities: 100-w TPO, 2.80-kw ERP, 79-ft. above ground, 4449-ft. above sea level, lat. 35° 28' 39", long. 117° 41' 58".
Transmitter: El Paso electronic site, Ridgecrest.
- Inyokern/Ridgecrest**—K43AG, Roy William Mayhugh.
Technical facilities: 100-w TPO, 3.84-kw ERP, 60-ft. above ground, 4429-ft. above sea level, lat. 35° 28' 29", long. 117° 41' 57".
Transmitter: El Paso Mountain Electronics site, near Inyokern.
Equipment: Television Technology transmitter; Lindsay antenna.
Begin operation: January 1, 1984.
Locally originated programming: Community programming; city council meetings; local special events; religious.
Satellite programming: Religious.
Advertising: Yes.
Represented (legal): May & Dunne.
Personnel: James Rieger, general manager & chief engineer; Edward K. Tipler, station manager.
Note: Operates as a translator part-time; primary station KTBN-TV Santa Ana.
- ★ **Klamath**—K25CI, California-Oregon Bcstg. Inc.
Technical facilities: 1.00-w TPO, 0.005-kw ERP, 30-ft. above ground, 4295-ft. above sea level, lat. 41° 31' 26", long. 123° 54' 26".
Transmitter: Red Mountain, 5-mi. E of Klamath.
Represented (sales): Blair Television, Art Moore Inc., regional.
Represented (engineering): Lohnes & Culver.
Represented (legal): Reed, Smith, Shaw & McClay.
Personnel: Richard W. Green, general manager.
Note: Plans operation as a translator, primary station KRCR-TV, Redding, CA.
- ★ **La Jolla**—Ch. 35, The Regents of the U. of California.
- Lake Shastina**—K27BH, California Oregon Bcstg. Inc.
Technical facilities: 20-w TPO, 0.077-kw ERP, 23-ft. above ground, 3038-ft. above sea level, lat. 41° 30' 38", long. 122° 23' 33".
Transmitter: Lake Shastina area, 5-mi N of Weed.
Represented (sales): Blair Television.
Represented (engineering): Lohnes & Culver.
Represented (legal): Reed, Smith, Shaw & McClay.
Personnel: Richard W. Green, general manager.
- Laytonville/Branscomb/Fort Bragg**—K61CJ, Lester J. Dietz. Phone: 707-462-3747.

Low Power TV Stations—California

Technical facilities: 100-w TPO, 4.50-kw ERP, 12-ft. above ground, 4236-ft. above sea level, lat. 39° 41' 10", long. 123° 34' 44".
 Transmitter: Cahto Peak, 5.5-mi. W of Laytonville.

***Los Angeles**—Ch. 38, Catholic Views Broadcasts Inc.

***Mammoth Lakes**—K25CJ, BJM Communications, a Partnership.
 Technical facilities: 20-w TPO, 0.067-kw ERP, 30-ft. above ground, 10,098-ft. above sea level, lat. 37° 38' 15", long. 119° 01' 00".
 Transmitter: Lincoln Mountain, Mammoth Lakes.

***Mammoth Lakes**—K28CC, BJM Communications, a Partnership.
 Technical facilities: 20-w TPO, 0.067-kw ERP, 33-ft. above ground, 10,102-ft. above sea level, lat. 37° 38' 15", long. 119° 01' 00".
 Transmitter: Lincoln Mountain.

***Monterey**—K67EU, Schuyler Bcstg. Corp.
 Technical facilities: 1000-w TPO, 12.50-kw ERP, 200-ft. above ground, 3261-ft. above sea level, lat. 36° 45' 23", long. 121° 30' 05".
 Transmitter: Fremont Peak, 8.9-mi. NE of Salinas.

Morro Bay—K09UF, PZ Entertainment Partnership L.P. Phone: 805-983-0044. Phone: 805-983-0044.
 Technical facilities: 10-w TPO, 0.265-kw ERP, 72-ft. above ground, 2844-ft. above sea level, lat. 35° 23' 37", long. 120° 42' 23".
 Transmitter: Tassajera Peak.

Personnel: Rick Haley, general manager; David Garcia, gen. sales manager.

***Morro Bay**—K60DZ, Sally Matychowiak.
 Technical facilities: 100-w TPO, 0.929-kw ERP, 131-ft. above ground, 259-ft. above sea level, lat. 35° 23' 22", long. 120° 40' 56".
 Transmitter: 817 Morro Bay Blvd.

Needles—K51AY, Garcia Bcstg. Assoc.
 Technical facilities: 1.54-kw ERP lat. 35° 02' 05", long. 114° 22' 09".
 Began operation: December 1, 1984.

***Northridge**—K24CM, California State U.
 Technical facilities: 80-w TPO, 3.01-kw ERP, 161-ft. above ground, 1014-ft. above sea level, lat. 34° 14' 10", long. 118° 31' 48".
 Transmitter: California State U., Speech/Drama Bldg.

***O'Neals**—K66CQ, K. Sandoval Burke.
 Technical facilities: 757-w TPO, 30.00-kw ERP, 89-ft. above ground, 3468-ft. above sea level, lat. 36° 44' 45", long. 119° 16' 57".
 Transmitter: Bear Mountain communications site.

Ojai—K33CC, Ojai Assembly of God. Phone: 805-646-1296.
 Studio: 190 E. El Roblar, Ojai, CA 93023.
 Technical facilities: 100-w TPO, 1.18-kw ERP, 141-ft. above ground, 942-ft. above sea level, lat. 34° 26' 28", long. 119° 16' 58".
 Transmitter: 190 East El Roblar, Ojai.
 Scheduled to begin operation: September 1, 1989.
 Planned locally originated programming: Children's programming; community programming; educational; music; news; religious; specials; talk shows; weather.

Personnel: Ron Triggs, general manager.

Oroville—K02MK, Global Village Video Resource Center. Phones: 212-925-7751; 212-966-7526.

Technical facilities: 10-w TPO, 0.03160-kw ERP lat. 39° 30' 34", long. 121° 35' 55".
 Began operation: November 1, 1986.
 Advertising: Yes. Rates: \$25 & up per spot.
 Personnel: Pedro Martinez, office manager.

Oroville—K18AD, Davis-Goldfarb Co.
 Technical facilities: 1000-w TPO, 23.70-kw ERP, 138-ft. above ground, 3104-ft. above sea level, lat. 39° 39' 04", long. 121° 27' 43".
 Transmitter: Bloomer Hill, 11-mi. NNE of Oroville.

Began operation: September 24, 1985.
 Represented (sales): Katz Television.
 Represented (legal): Fletcher, Heald & Hildreth.
 Personnel: Mel Querio, general manager.
 Note: Operating as a translator; primary station KCPM, Chico, CA.

***Oroville**—K53CR, Linda D. Clevenger.
 Technical facilities: 100-w TPO, 0.834-kw ERP, 145-ft. above ground, 341-ft. above sea level, lat. 39° 30' 34", long. 121° 35' 55".
 Transmitter: 2.8-mi. NW of center of city at 271.6°T.

Palm Springs—K20CB, Robert H. Gray.
 Technical facilities: 100-w TPO, 1.56-kw ERP, 46-ft. above ground, 7963-ft. above sea level, lat. 34° 02' 46" long. 116° 48' 49".
 Transmitter: 10-mi. NW of Palm Springs.

***Parker Dam**—K38CF, Richard J. Washington.
 Technical facilities: 100-w TPO, 1.43-kw ERP, 43-ft. above ground, 1759-ft. above sea level, lat. 34° 18' 31", long. 114° 09' 49".
 Transmitter: MPW electronic site, Parker Dam.

Paso Robles—K36AL, Central Coast Good News Inc.
 Technical facilities: 1000-w TPO, 25.00-kw ERP, 55-ft. above ground, 2525-ft. above sea level, lat. 35° 21' 38", long. 120° 39' 21".

Placerville—K62BT, Praise the Lord Studio Chapel. Phone: 916-626-5322.
 Studio: 517 Truck Rd., Diamond Springs, CA 95619.

Technical facilities: 100-w TPO, 0.817-kw ERP, 381-ft. above ground, 2408-ft. above sea level, lat. 38° 37' 49", long. 120° 51' 20".
 Transmitter: Corner of Crystal Blvd. & Stope Dr., El Dorado.

Equipment: Emcee transmitter; Bogner antenna.
 Satellite earth stations: Prodelin, 4.6-meter; Prodelin, 3-meter; Scientific-Atlanta receivers.
 Began operation: December 1, 1984.
 Locally originated programming: Religious.
 Satellite programming: Trinity Bcstg. Network.
 Advertising: No.
 Personnel: John Hartman, general manager; Mary Hartman, sales; Martin Main, chief engineer.

***Porterville**—K15CO, Trinity Bcstg. Network.
 Technical facilities: 1000-w TPO, 5.70-kw ERP, 39-ft. above ground, 5741-ft. above sea level, lat. 36° 17' 07", long. 118° 50' 19".

Requests modification of CP for change to 9.12-kw ERP
 Transmitter: Blue Ridge lookout, 1.7-mi. E of Exeter.

***Redding**—K16BJ, American Independent Bcstg.
 Technical facilities: 1000-w TPO, 22.40-kw ERP, 30-ft. above ground, 6230-ft. above sea level, lat. 40° 36' 09", long. 122° 39' 01".
 Transmitter: Shasta Bally Mountain, 13-mi. W of Redding.

***Redding**—K26CO, Kidd Communications.
 Technical facilities: 1000-w TPO, 18.80-kw ERP, 118-ft. above ground, 3586-ft. above sea level, lat. 40° 39' 14", long. 122° 31' 12".
 Requests modification of CP for change to 40.90-kw ERP
 Transmitter: Atop South Fork Mountain, near Redding.

***Redding**—K43BX, Kidd Communications.
 Technical facilities: 1000-w TPO, 30.00-kw ERP, 46-ft. above ground, 1306-ft. above sea level, lat. 40° 33' 46", long. 122° 27' 07".
 Transmitter: 6188 Placer St., Redding.

Redding—K47CX, North American Television Network.
 Technical facilities: 1000-w TPO, 36.00-kw ERP, 190-ft. above ground, 3366-ft. above sea level, lat. 40° 39' 14", long. 122° 31' 12".
 Transmitter: South Fork Mountain, 8-mi. NW of Redding.

Redding—K65DJ, Trinity Bcstg. Network.
 Phone: 714-832-2950.
 Technical facilities: 100-w TPO lat. 40° 36' 37", long. 122° 22' 44".
 Began operation: July 5, 1988.
 Satellite programming: Trinity Bcstg. Network.

***Sacramento**—K08LC, Kidd Communications.
 Technical facilities: 10-w TPO, 0.07-kw ERP, 200-ft. above ground, 236-ft. above sea level, lat. 38° 42' 28", long. 121° 28' 33".
 Transmitter: Rural area near Rio Linda.

***Sacramento**—K23CE, John Francis Hasler Jr.
 Technical facilities: 1000-w TPO, 34.70-kw ERP, 430-ft. above ground, 466-ft. above sea level, lat. 38° 42' 26", long. 121° 28' 33".
 Transmitter: 606 W. Delano St., Elverta.

***Sacramento**—K25CR, Kidd Communications.
 Technical facilities: 500-w TPO, 8.20-kw ERP, 446-ft. above ground, 482-ft. above sea level, lat. 38° 42' 26", long. 121° 28' 33".
 Transmitter: 1.5-mi. NW of Rio Linda.

***Sacramento**—K49CL, Western Bcstg. System.
 Technical facilities: 1000-w TPO, 19.30-kw ERP, 256-ft. above ground, 279-ft. above sea level, lat. 38° 34' 46", long. 121° 29' 17".
 Transmitter: NE corner of intersection of 13th & J Sts., Elks Building.

***Sacramento**—K53DO, Residential Bcstg. Corp.
 Technical facilities: 545-w TPO, 14.10-kw ERP, 213-ft. above ground, 240-ft. above sea level, lat. 38° 34' 49", long. 121° 29' 26".

Transmitter: Mueller Elks Bldg., 921 11th St., Sacramento.

Sacramento—K69FB, Trinity Christian Center of Santa Ana. Phone: 714-832-2950.
 Technical facilities: 100-w TPO, 1.47-kw ERP, 400-ft. above ground, 423-ft. above sea level, lat. 38° 38' 54", long. 121° 28' 40".
 Transmitter: North Market Blvd., Sacramento.

***Salinas**—K06LV, Jeremy D. Lansman.
 Phone: 907-345-2630.
 Technical facilities: 6.00-w TPO, 0.069-kw ERP, 23-ft. above ground, 3100-ft. above sea level, lat. 36° 45' 23", long. 121° 30' 05".
 Transmitter: Fremont Peak radio site, 6.5-mi. S of San Juan Bautista.

San Ardo/Bradley—K13ND, Monterey County Superintendent of Schools. Phone: 408-755-0383.
 Studio: 901 Blanco Circle, Salinas, CA 93912.

Technical facilities: 10-w TPO, 0.09520-kw ERP, 35-ft. above ground, 2820-ft. above sea level, lat. 37° 57' 30", long. 121° 00' 01".
 Transmitter: Williams Hill, approx 7-mi. SW of San Ardo.
 Equipment: Emcee transmitter; Taco antenna.

Began operation: June 16, 1983.
 Locally originated programming: College courses; public affairs.
 Planned locally originated programming: Public access.
 Personnel: William Roberts, station manager; Robert Oka, chief engineer; Troy Bramlett, superintendent.
 Note: Operating as a translator; primary station KQED, San Francisco.

***San Diego**—Ch. 17, Basic Economic Education Inc.

***San Diego**—K19BN, American Television Network Inc.
 Technical facilities: 100-w TPO, 0.761-kw ERP, 39-ft. above ground, 5840-ft. above sea level, lat. 33° 18' 30", long. 116° 50' 20".
 Transmitter: Mount Palomar.

***San Diego**—Ch. 25, Citizens TV Systems Inc.

***San Diego**—Ch. 27, Lupian-Warren-Barbard Partnership.

***San Diego**—Ch. 31, Community Service Television Co.

***San Diego**—Ch. 61, Linda Gallenberger.

***San Diego**—Ch. 63, Civic Light TV.

***San Luis Obispo**—K22DA, Alameda Television.
 Technical facilities: 100-w TPO, 5.35-kw ERP, 49-ft. above ground, 2470-ft. above sea level, lat. 35° 21' 38", long. 120° 39' 21".
 Transmitter: Questa Grande, 5.5-mi. N of San Luis Obispo.

***San Luis Obispo**—K61EI, Alegria Bcstg. Corp.
 Technical facilities: 100-w TPO, 0.99-kw ERP, 36-ft. above ground, 1801-ft. above sea level, lat. 35° 18' 21", long. 120° 37' 20".
 Transmitter: 2.8-mi. NE of city, Los Padres National Forest, San Luis Obispo.

*** San Luis Obispo—K69FE, Alegria Bcstg. Corp.**
 Technical facilities: 100-w TPO, 0.99-kw ERP, 36-ft. above ground, 1801-ft. above sea level, lat. 35° 18' 21", long. 120° 37' 20".
 Transmitter: 2.8-mi. NE of city, Los Padres National Forest, San Luis Obispo.

*** Santa Ana—Ch. 26, Central California Bcstrs.**

*** Santa Barbara—K36CD, Response Bcstg. Corp.**
 Technical facilities: 100-w TPO, 1.94-kw ERP, 112-ft. above ground, 2477-ft. above sea level, lat. 34° 28' 15", long. 119° 40' 33".
 Transmitter: Gibraltar Rd., Los Padres National Forest, Santa Barbara.

*** Santa Barbara—K49BZ, Coastline Communications Inc.**
 Technical facilities: 100-w TPO, 1.93-kw ERP, 112-ft. above ground, 2477-ft. above sea level, lat. 34° 28' 15", long. 119° 40' 33".
 Transmitter: Gibraltar Rd., Santa Barbara.

*** Santa Clara-San Jose—K22DD, Linda K. Trumbly.**
 Technical facilities: 100-w TPO, 8.00-kw ERP, 79-ft. above ground, 1181-ft. above sea level, lat. 37° 19' 23", long. 121° 45' 15".
 Transmitter: Aborn Rd., San Jose.

*** Santa Maria—K09VB, Buenos Diaz Bcstg. Co. Inc.**
 Technical facilities: 10-w TPO, 1.00-kw ERP, 121-ft. above ground, 322-ft. above sea level, lat. 34° 58' 48", long. 120° 27' 12".
 Transmitter: 1.1-mi. from intersection of Blosser & Donovan Rds.

*** Santa Maria—K39CQ, Blacks Desiring Media Inc.**
 Technical facilities: 1000-w TPO, 6.88-kw ERP, 164-ft. above ground, 315-ft. above sea level, lat. 34° 57' 02", long. 120° 29' 22".
 Transmitter: 3.4-mi. W of Santa Maria.

*** Serrano—K52DB, Community TV.**
 Technical facilities: 1000-w TPO, 8.80-kw ERP, 43-ft. above ground, 1503-ft. above sea level, lat. 35° 21' 38", long. 120° 39' 21".
 Transmitter: 1-mi. W of Rte 1.

*** Sonora—K25CT, Finnigan Communications Inc.**
 Technical facilities: 1000-w TPO, 10.80-kw ERP, 98-ft. above ground, 2097-ft. above sea level, lat. 37° 58' 21", long. 120° 22' 14".

*** South Lake Tahoe—K16BU, Tahoe Daily Tribune Inc.**
 Technical facilities: 100-w TPO, 0.984-kw ERP, 62-ft. above ground, 6362-ft. above sea level, lat. 38° 57' 00", long. 119° 59' 00".
 Transmitter: 3079 Harrison Ave., South Lake Tahoe.

*** South Oroville—K55FC, Response Bcstg. Corp.**
 Technical facilities: 1000-w TPO, 41.70-kw ERP, 49-ft. above ground, 3379-ft. above sea level, lat. 39° 48' 43", long. 121° 33' 25".
 Transmitter: Atop Sawmill Peak, near Magalia.

*** Stockton & Lodi—K52CK, National Innovative Programming Network.**
 Technical facilities: 1000-w TPO, 10.20-kw ERP, 226-ft. above ground, 253-ft. above sea level, lat. 38° 01' 21", long. 121° 16' 03".
 Transmitter: 0.7-mi. W of intersection of Hammer Lane & I-99, Stockton.

*** Tahoe City—K34CN, Tahoe Daily Tribune Inc.**
 Technical facilities: 1000-w TPO, 20.70-kw ERP, 141-ft. above ground, 6841-ft. above sea level, lat. 39° 11' 00", long. 120° 12' 00".
 Transmitter: 3.2-mi. NW of center of Tahoe City at 286°T.

Tahoe City—K56BW, Gavilan Communications. Phone: 408-847-4222.
 Technical facilities: 100-w TPO, 1.06-kw ERP, 30-ft. above ground, 6730-ft. above sea level, lat. 39° 08' 36", long. 120° 09' 49".
 Transmitter: 1030 Skyline Dr., Tahoe City.
 Equipment: Acrodyne transmitter; Scala antenna.
 Represented (engineering): Hammett & Edison Inc.
 Represented (legal): Arter & Hadden.

Twentynine Palms—K06KU, Moore Bcstg. Inc.
 Technical facilities: 10-w TPO, 0.108-kw ERP, 80-ft. above ground, 2565-ft. above sea level, lat. 34° 08' 11", long. 116° 10' 07".
 Transmitter: 0.15-mi. S of KDHL(AM) tower & Twentynine Palms Hwy.
 Locally originated programming: Art profiles; exercise; news; public affairs; hunting & fishing show.
 Satellite programming: Country Music TV.
 Represented (legal): Gardner, Carton & Douglas.

*** Twentynine Palms—K25CU, Eddie Robinson.**
 Technical facilities: 1000-w TPO, 1.18-kw ERP, 3091-ft. above ground, 3101-ft. above sea level, lat. 34° 09' 18", long. 116° 12' 06".
 Transmitter: Copper Mountain.

Twentynine Palms—K38AT, American TV Network Inc.
 Technical facilities: 100-w TPO, 0.558-kw ERP, 30-ft. above ground, 2129-ft. above sea level, lat. 34° 07' 30", long. 116° 00' 00".
 Transmitter: 2.2-mi. ESE of Twentynine Palms.
 Began operation: September 1, 1987.
 Personnel: Robert Gray, gen. mgr.

Twentynine Palms—K63CG, Morongo Basin TV Club Inc. Phone: 619-367-1833.
 Technical facilities: 100-w TPO, 1.19-kw ERP, 31-ft. above ground, 4281-ft. above sea level, lat. 34° 04' 32", long. 115° 57' 18".
 Transmitter: Pinto Mountain, Twentynine Palms.
 Equipment: Television Technology transmitter; Scala antenna.
 Satellite earth station: Scientific-Atlanta, 3.8-meter.
 Began operation: March 18, 1983.
 Satellite programming: SelectTV.

Ukiah—K47AL, Mendocino County Television. Phone: 707-468-8847.
 Technical facilities: 100-w TPO, 2.50-kw ERP, 30-ft. above ground, 3159-ft. above sea level, lat. 39° 07' 03", long. 123° 05' 35".

Transmitter: Cow Mountain, 6.5-mi. SE of Ukiah.
 Equipment: Television Technology transmitter; Scala antenna.
 Began operation: July 4, 1982.
 Advertising: Yes. Rates: \$20.00/30 Sec.
 Personnel: Orville Hern, station manager.

*** Ventura—K47CL, Ojai Assembly of God.**
 Phone: 805-646-1296.
 Studio: 190 E. El Roblar, Ojai, CA 93023.
 Technical facilities: 100-w TPO, 1.25-kw ERP, 69-ft. above ground, 161-ft. above sea level, lat. 34° 16' 23", long. 119° 16' 06".
 Transmitter: 396 S. San Clemente, Ventura.
 Scheduled to begin operation: June 1, 1989.
 Planned locally originated programming: Children's programming; community programming; educational; music; news; religious; specials; talk shows; weather.
 Personnel: Ron Triggs, general manager.

Victorville—K33BT, Trinity Bcstg. Network Inc. Phone: 714-832-2950.
 Technical facilities: 100-w TPO lat. 34° 36' 36", long. 117° 17' 13".
 Satellite programming: Trinity Bcstg. Network.

*** Visalia—K05IY, Central California Bcstrs. Inc.**
 Technical facilities: 10-w TPO, 0.213-kw ERP, 276-ft. above ground, 591-ft. above sea level, lat. 36° 16' 10", long. 119° 17' 31".
 Transmitter: Liberty Rd., 0.2-mi. E of Liberty & Butler Rds. intersection.

Vista & Oceanside—K49BV, Lupian-Warren-Barnard Partnership. Phone: 619-698-7300.
 Studio: 8691 Echo Dr., La Mesa, CA 92041.
 Technical facilities: 100-w TPO, 2.61-kw ERP, 69-ft. above ground, 1742-ft. above sea level, lat. 33° 12' 53", long. 117° 11' 15".
 Transmitter: Blackjack Hill communications site, 3-mi. E of Vista.
 Began operation: December 1, 1988.
 Planned locally originated programming: Religious.
 Planned satellite programming: Trinity Bcstg. Network.
 Advertising: No.

*** Westwood—K22AV, Sainte Limited.**
 Phones: 209-523-0777; 209-578-1900.
 Studio: Cohasset Rd., Chico, CA.
 Technical facilities: 7.27-kw ERP lat. 40° 19' 30", long. 120° 59' 30".
 Transmitter: Cohasset Rd., Chico, CA.
 Scheduled to begin operation: August 1, 1989.
 Planned locally originated programming: News; public affairs; religious.
 Planned satellite programming: Religious; Univision.
 Represented (legal): Fletcher, Heald & Hildreth.
 Personnel: Gregg Schafer, sales; Chuck Tift, engineering.
 Note: Will operate as a translator; primary station K8CP, Ch. 46, Paradise, CA.

Willow Creek—K34BW, California Oregon Bcstg. Inc.
 Technical facilities: 1.00-w TPO, 0.005-kw ERP, 26-ft. above ground, 4026-ft. above sea level, lat. 40° 58' 05", long. 123° 41' 17".
 Transmitter: Brannon Mountain, 3.8-mi. NE of Willow Creek.
 Represented (sales): Blair Television; Art Moore Inc. regional.
 Represented (engineering): Lohnes & Culver.

Represented (legal): Reed, Smith, Shaw & McClay.

*** Yosemite Village—K16CC, Yosemite Park & Curry Co.**
 Technical facilities: 10-w TPO, 0.079-kw ERP, 7224-ft. above ground, 20-ft. above sea level, lat. 37° 43' 45", long. 119° 34' 20".
 Transmitter: 1.6-mi. SSE of Yosemite National Park.

Yucca Valley—K26BH, American TV Network Inc.
 Technical facilities: 18-w TPO, 0.024-kw ERP, 32-ft. above ground, 4138-ft. above sea level, lat. 34° 08' 56", long. 116° 26' 42".
 Transmitter: 2-mi. N of Yucca Valley at end of Oakwood Dr.
 Began operation: October 1, 1986.
 Personnel: Robert Gray, general manager.

COLORADO

*** Alamosa—K12NI, K. Sandoval Burke.**

*** Alamosa—Ch. 22, Eddie Robinson.**

*** Aspen—K18CQ, Steamboat Bcst. Systems Inc.**
 Technical facilities: 1000-w TPO, 6.570-kw ERP, 46-ft. above ground, 11,247-ft. above sea level, lat. 39° 09' 12", long. 106° 49' 13".
 Transmitter: Aspen Mountain.

Aspen—K23AE, Withers Broadcasting.
 Phone: 303-242-5000.
 Studio: 400 W. Main St., Aspen, CO 81611.
 Technical facilities: 100-w TPO, 1.050-kw ERP, 54-ft. above ground, 9446-ft. above sea level, lat. 39° 13' 33", long. 105° 50' 00".
 Transmitter: Lower Red Mountain, 2.5-mi. NNW of Aspen Center.
 Equipment: Emcee transmitter; Scala antenna.
 Began operation: January 1, 1988.
 Advertising: Yes. Rates: \$90.00/30 Sec.
 Personnel: Tom McGill, station manager; Rick Brainer, operations mgr.
 Note: Operating as a translator of KREG-TV, Glenwood Springs, CO.

*** Aurora—K66DK, Jerold R. Welsh.**
 Technical facilities: 1000-w TPO, 28.200-kw ERP, 240-ft. above ground, 5784-ft. above sea level, lat. 39° 40' 31", long. 104° 52' 22".
 Transmitter: 8507 Flitt Ave.

*** Breckenridge—K33DF, ZLTV Inc.**
 Technical facilities: 100-w TPO, 1.180-kw ERP, 13-ft. above ground, 13,094-ft. above sea level, lat. 38° 28' 46", long. 105° 58' 20".
 Transmitter: Bald Mountain, Breckenridge

*** Buena Vista—K22CT, Mountain TV Network Inc.**
 Technical facilities: 100-w TPO, 1.330-kw ERP, 95-ft. above ground, 11,145-ft. above sea level, lat. 38° 41' 24", long. 106° 11' 31".
 Transmitter: 11-mi. SSW of Buena Vista.

Colorado Springs—K43CG, Full Gospel Outreach Inc.
 Technical facilities: 1000-w TPO, 11.800-kw ERP, 79-ft. above ground, 9380-ft. above sea level, lat. 38° 44' 46", long. 104° 51' 37".
 Transmitter: Cheyenne Mountain, approx. 6.5-mi. SSW of center of Colorado Springs.

Low Power TV Stations—Colorado

- *Colorado Springs**—Ch. 45, Barbara J. Ward & Horace Ward Jr.
***Colorado Springs**—K49CJ, Echonet Corp.
 Technical facilities: 31-w TPO, 0.150-kw ERP, 112-ft. above ground, 9524-ft. above sea level, lat. 38° 44' 40", long. 104° 51' 41".
 Transmitter: Cheyenne Mountain, 3.6-mi. SW of Colorado Springs.
 Note: Operating as a translator.
- Cortez**—K20AF, Muller Bcstg.
 Technical facilities: 20-w TPO, 0.890-kw ERP, 75-ft. above ground, 6275-ft. above sea level, lat. 37° 20' 15", long. 108° 36' 00".
- *Cortez**—K24CH, Montezuma/Delores County Metro Recreation District.
 Technical facilities: 100-w TPO, 1.00-kw ERP, 184-ft. above ground, 6325-ft. above sea level, lat. 37° 21' 53", long. 108° 35' 17".
 Transmitter: Cortez Industrial Park, 1.2-mi. N of intersection of Hwys. 160 & 166.
- Cortez**—K26CI, Montezuma/Delores County Metro Recreation District.
 Technical facilities: 100-w TPO, 1.010-kw ERP, 184-ft. above ground, 6325-ft. above sea level, lat. 37° 21' 53", long. 108° 35' 17".
 Transmitter: Cortez Industrial Park, 1.2-mi. N of intersection of Hwys. 160 & 166.
- *Cortez**—K28CO, Susan Easton.
 Technical facilities: 10-w TPO, 0.190-kw ERP, 135-ft. above ground, 6280-ft. above sea level, lat. 37° 20' 20", long. 108° 36' 10".
- *Craig**—Ch. 17, Mountain TV Network Inc.
- *Craig**—K33CS, Mountain TV Network Inc.
 Technical facilities: 100-w TPO, 0.910-kw ERP, 95-ft. above ground, 7618-ft. above sea level, lat. 40° 33' 56", long. 107° 36' 31".
 Transmitter: Craig.
- Denver**—K47AQ, Marilyn Hickey Ministries.
 Phone: 303-777-7722. Fax: 303-698-2418.
 Studio: 455 S. Platte River Dr., Denver, CO 80223.
 Technical facilities: 1000-w TPO, 16,200-kw ERP, 100-ft. above ground, 5490-ft. above sea level, lat. 39° 51' 08", long. 105° 00' 51".
 Holds CP for change to 25,600-kw ERP, 131-ft. above ground, 5587-ft. above sea level.
 Transmitter: NE corner of 85th & Zuni, Federal Heights.
 Equipment: Television Technology transmitter; Scala antenna.
 Satellite earth stations: 4-meter & 3-meter; Agile, Scala, Omni receivers.
 Began operation: June 1, 1987.
 Locally originated programming: Children's programming; educational; college courses; magazines; music; music video clips; public affairs; religious; specials; talent shows; talk shows; variety shows.
 Planned locally originated programming: Character generated news.
 Satellite programming: 700 Club; music videos; Inspirational Network; syndicated programming; Channel America; KTLA Los Angeles.
 Planned satellite programming: FamilyNet; religious.
 Advertising: Yes. Rates: \$16.00/30 Sec.; \$200.00/Hour.
- Personnel: Gene Steiner, general manager; Ken Williams, chief engineer; Hope Hebda, traffic manager; Mark Olson, master control operator.
- Denver**—K57BT, Trinity Bcstg. of Denver Inc. Phone: 714-832-2950.
 Studio: 90th & Yates St., Westminster, CO.
 Technical facilities: 1000-w TPO, 0.769-kw ERP, 449-ft. above ground, 7722-ft. above sea level, lat. 39° 43' 59", long. 105° 14' 12".
 Transmitter: Lookout Mountain, adjacent to Cody Monument, Golden.
 Equipment: Acrodyne transmitter; Scala antenna.
 Began operation: April 1, 1982.
 Satellite programming: Trinity Bcstg. Network.
 Represented (legal): May & Dunne.
 Note: Licensed as a translator.
- *Denver**—K69FT, Peter B. Van De Sande.
 Technical facilities: 1000-w TPO, 7.930-kw ERP, 545-ft. above ground, 5755-ft. above sea level, lat. 39° 45' 00", long. 104° 59' 27".
 Transmitter: Denver Place Bldg., 18th St., Denver.
- Durango**—K39AH, Mountain States Bcstg.
 Technical facilities: 1000-w TPO, 12,700-kw ERP, 66-ft. above ground, 7841-ft. above sea level, lat. 37° 15' 45", long. 107° 54' 07".
 Transmitter: Smelter Mountain.
 Began operation: March 1, 1987.
 Note: Operating as a translator; primary station KGSW-TV, Albuquerque, NM.
- Fort Collins**—K54CQ, Echonet Corp.
 Technical facilities: 1000-w TPO, 8,520-kw ERP, 200-ft. above ground, 5555-ft. above sea level, lat. 40° 40' 50", long. 104° 56' 32".
 Transmitter: 6.8-mi. NE of Fort Collins.
 Note: Operating as a translator; primary station KUBD, Denver, CO.
- Glenwood Springs**—K25AH, Colorado West Bcstg. Inc.
 Studio: 1322 1/2 Grand Ave., Glenwood Springs, CO 81601.
 Technical facilities: 0.360-kw ERP, lat. 39° 31' 58", long. 107° 20' 30".
 Transmitter: Glenwood Springs.
 Equipment: Television Technology transmitter.
- Glenwood Springs**—K65CK, Pikes Peak Bcstg. Co. Inc. Phone: 719-632-1515. TWX: 910-920-4971.
 Technical facilities: 100-w TPO, 3.087-kw ERP, 65-ft. above ground, 7985-ft. above sea level, lat. 39° 32' 38", long. 107° 17' 59".
 Holds CP for change to 66-ft. above ground, 7986-ft. above sea level.
 Transmitter: Lookout Point, 1.4-mi. E of Glenwood Springs.
 Equipment: Television Technology transmitter; Scala antenna.
 Began operation: May 15, 1988.
 Represented (legal): Fletcher, Heald & Hildreth.
- *Grand Junction**—K51CF, Penny Drucker.
 Technical facilities: 1000-w TPO, 7,500-kw ERP, 400-ft. above ground, 4961-ft. above sea level, lat. 39° 05' 35", long. 108° 35' 51".
 Transmitter: 1.5-mi. W of Grand Junction.
- Grand Valley**—K45AF, Pikes Peak Broadcasting Co. Inc. Phone: 719-632-1515.
- Technical facilities: 20-w TPO, 0.822-kw ERP, 15-ft. above ground, 7209-ft. above sea level, lat. 39° 26' 34", long. 107° 57' 57".
 Transmitter: 4.5 mi. ESE of Grand Valley.
 Equipment: Television Technology transmitter; Scala antenna.
 Began operation: August 15, 1988.
 Represented (legal): Fletcher, Heald & Hildreth.
 Personnel: Neil O. Klocksiam, general manager.
- Gunnison**—K02LY, Gunnison County Metropolitan Recreation District. Phone: 303-641-3290.
 Studio: 105 N. Wisconsin, Gunnison, CO 81230.
 Technical facilities: 10-w TPO, 0.024-kw ERP, 46-ft. above ground, 8666-ft. above sea level, lat. 38° 31' 45", long. 106° 54' 22".
 Transmitter: Tenderfoot Mountain, 1.5-mi. SE of Gunnison.
 Equipment: Television Technology transmitter; Scala antenna.
 Began operation: September 1, 1982.
 Advertising: No.
 Personnel: Carol Draper, station manager; Fred Jones, chief engineer.
- Gunnison**—K04DH, Gunnison County Metropolitan Recreation District. Phone: 303-641-0196.
 Technical facilities: 0.010-kw ERP, 35-ft. above ground, 8620-ft. above sea level, lat. 38° 31' 25", long. 106° 54' 20".
 Transmitter: 2-mi. SE of Gunnison.
- *Hermosa**—K45AM, Response Bcstg. Corp.
 Technical facilities: 1000-w TPO, 43,500-kw ERP, 69-ft. above ground, 9039-ft. above sea level, lat. 37° 20' 18", long. 107° 49' 21".
- *Hermosa**—K49AV, Response Bcstg. Corp.
 Technical facilities: 1000-w TPO, 43,500-kw ERP, 69-ft. above ground, 9039-ft. above sea level, lat. 37° 20' 18", long. 107° 49' 21".
 Transmitter: E end of Missionary Ridge, San Juan National Forest.
 Equipment: Thomson LGT transmitter; Bogner antenna.
- *Lamar**—K42BY, Mountain TV Network Inc.
 Technical facilities: 100-w TPO, 0.713-kw ERP, 95-ft. above ground, 4387-ft. above sea level, lat. 38° 13' 58", long. 102° 56' 08".
 Transmitter: 19-mi. NW of Lamar.
- *Lamar**—K48CV, Mountain TV Network Inc.
 Technical facilities: 100-w TPO, 0.740-kw ERP, 95-ft. above ground, 4387-ft. above sea level, lat. 38° 13' 58", long. 102° 56' 08".
 Transmitter: 19-mi. NW of Lamar.
- *Leadville**—K15B0, Mountain TV Network Inc.
 Technical facilities: 100-w TPO, 0.850-kw ERP, 95-ft. above ground, 12,710-ft. above sea level, lat. 39° 16' 45", long. 106° 14' 11".
 Transmitter: 3-mi. NE of Leadville.
- *Limon**—K16BR, Mountain TV Network Inc.
 Technical facilities: 100-w TPO, 0.870-kw ERP, 95-ft. above ground, 5827-ft. above sea level, lat. 39° 20' 10", long. 103° 37' 36".
 Transmitter: 5-mi. NE of Limon.
- *Limon**—K52CY, Mountain TV Network Inc.
- Technical facilities: 100-w TPO, 1.000-kw ERP, 95-ft. above ground, 5827-ft. above sea level, lat. 39° 20' 10", long. 103° 37' 36".
 Transmitter: 5-mi. NE of Limon.
- *Limon**—K58CR, Mountain TV Network Inc.
 Technical facilities: 100-w TPO, 1.010-kw ERP, 95-ft. above ground, 5827-ft. above sea level, lat. 39° 20' 10", long. 103° 37' 36".
 Transmitter: 5-mi. NE of Limon.
- Loveland**—K48CG, Trinity Bcstg. Network Inc. Phone: 714-832-2950.
 Technical facilities: 7,000-kw ERP, 387-ft. above ground, 5351-ft. above sea level, lat. 40° 23' 31", long. 105° 05' 51".
 Transmitter: Near corner of First St. & Taft Ave.
 Began operation: Fall 1988.
- *Manassa**—K39BZ, Mountain TV Network Inc.
 Technical facilities: 100-w TPO, 2,200-kw ERP, 95-ft. above ground, 9308-ft. above sea level, lat. 37° 12' 47", long. 105° 48' 27".
 Transmitter: 7.5-mi. NE of Manassa.
- *Montrose**—K22CB, Telemedia Inc.
 Technical facilities: 1000-w TPO, 41,100-kw ERP, 138-ft. above ground, 10,637-ft. above sea level, lat. 38° 19' 25", long. 107° 37' 40".
 Transmitter: 17.2-mi. SE of Montrose.
- New Castle/Rural Garfield County**—K36AF, Pikes Peak Bcstg. Co. Phone: 719-632-1515.
 Technical facilities: 20-w TPO, 0.145-kw ERP, 16-ft. above ground, 6355-ft. above sea level, lat. 39° 33' 56", long. 107° 31' 57".
 Transmitter: 0.5-mi. S of New Castle.
 Equipment: Television Technology transmitter; Scala antenna.
 Began operation: June 1, 1988.
 Represented (legal): Fletcher, Heald & Hildreth.
- Nucla**—K49AX, Montrose County.
 Technical facilities: 2.05-kw ERP, lat. 38° 18' 40", long. 108° 11' 35".
- *Pagosa Springs**—K40AO, Eddie Robinson.
 Technical facilities: 15,100-kw ERP, 350-ft. above ground, 7106-ft. above sea level, lat. 37° 15' 24", long. 107° 01' 06".
 Transmitter: 0.58-mi. S of city.
- *Pueblo**—K48CU, Zenon Reynarowich.
 Technical facilities: 100-w TPO, 65,800-kw ERP, 210-ft. above ground, 4869-ft. above sea level, lat. 38° 15' 41", long. 104° 41' 17".
 Transmitter: 4-mi. W of Pueblo.
- Rifle/Rural Garfield County**—K57CR, Pikes Peak Bcstg. Co. Phone: 719-632-1515.
 Technical facilities: 100-w TPO, 3,385-kw ERP, 16-ft. above ground, 8150-ft. above sea level, lat. 39° 32' 10", long. 107° 56' 56".
 Transmitter: 9-mi. W of Rifle.
 Equipment: Television Technology transmitter; Scala antenna.
 Began operation: June 1, 1988.
 Personnel: Neil O. Klocksiam, general manager.
- *Rocky Ford**—K17AW, Valley Wide Communications.
 Technical facilities: 16,100-kw ERP, lat. 39° 03' 30", long. 103° 35' 30".

***Rocky Ford**—K19BP, Valley Wide Communications.
 Technical facilities: 1000-w TPO, 16,100-kw ERP, 98-ft. above ground, 4337-ft. above sea level, lat. 38° 03' 30", long. 103° 35' 30".
 Transmitter: 3-mi. N of Swink, CO.

***Rocky Ford**—Ch. 23, Valley Wide Communications.

***Snowmass**—K28BW, Snowmass Mountain Resort Television.
 Technical facilities: 100-w TPO, 1,870-kw ERP, 43-ft. above ground, 8002-ft. above sea level, lat. 39° 13' 46", long. 106° 55' 10".
 Transmitter: Snowmass Village.

***Springfield**—Ch. 17, Mountain TV Network Inc.

***Springfield**—Ch. 23, Mountain TV Network Inc.

***Springfield**—K27CZ, Mountain TV Network Inc.
 Technical facilities: 100-w TPO, 0.905-kw ERP, 95-ft. above ground, 5095-ft. above sea level, lat. 37° 21' 59", long. 102° 39' 48".
 Transmitter: 2.9-mi. SW of Springfield.

***Springfield**—Ch. 35, Mountain TV Network Inc.

***Springfield**—K60DP, Baca County.
 Technical facilities: 100-w TPO, 0.932-kw ERP, 289-ft. above ground, 4829-ft. above sea level, lat. 37° 21' 44", long. 102° 38' 44".
 Transmitter: 3-mi. S of Springfield.

***Vail**—K21CT, Steamboat Bcstg. Systems Inc.
 Technical facilities: 1000-w TPO, 6,120-kw ERP, 102-ft. above ground, 9823-ft. above sea level, lat. 39° 38' 08", long. 106° 26' 46".
 Transmitter: Upper Dowd.

***Vail**—K42CT, Millard V. Oakley.
 Technical facilities: 100-w TPO, 0.662-kw ERP, 151-ft. above ground, 16,951-ft. above sea level, lat. 39° 36' 06", long. 106° 20' 12".
 Transmitter: Eagle.

CONNECTICUT

***Darien**—Ch. 33, Rev. Dr. Carrie L. Thomas.

***Hartford**—W11BJ, National Black Media Coalition.
 Technical facilities: 10-w TPO, 0.10-kw ERP, 1293-ft. above ground, 961-ft. above sea level, lat. 41° 42' 13", long. 72° 49' 57".
 Transmitter: Rattlesnake Mountain, 2000-ft. off Colt Hwy.

Hartford—W13BF, Channel 13 Television Inc. Phone: 203-547-1303. Fax: 203-549-6834.

Studio: 886 Maple Ave., Hartford, CT 06114.
 Technical facilities: 10-w TPO, 0.060-kw ERP, 291-ft. above ground, 735-ft. above sea level, lat. 41° 45' 39", long. 72° 48' 08".

Holds CP for change to 33-w TPO, 0.088-kw ERP, 233-ft. above ground, 312-ft. above sea level, lat. 41° 45' 40", long. 72° 40' 55".

Transmitter: 60 Washington St., Hartford, CT.
 Equipment: Comsonics transmitter; Scala antenna.

Satellite earth stations: Paraclype, 16-meter; Paraclype, 12-meter; Avcom receivers.

Began operation: June 14, 1986.
 Locally originated programming: Children's programming; community programming; local special events; documentaries; ethnic; game shows; health; foreign language programming; music video clips; news; wire service news; public affairs; religious; specials; sports; sports magazine; talk shows; variety shows; Spanish; Italian; Greek; Polish; Portuguese.

Satellite programming: International TV Network; RAI-USA; Soccer from Italy, Telemundo.

Advertising: Yes.
 Represented (sales): Telemundo Group.
 Represented (engineering): Mullaney Engineering.

Represented (legal): Cohn & Marks.
 Personnel: Lucio C. Ruzzier, president & general manager; Efrain Rodriguez, assistant station manager; Quintino Cianfaglione, local sales manager; Salvatore Minniti, chief engineer; Peter Manousos, news director; Paul D'Agostino, program director & controller.

***Hartford**—Ch. 51, Trident Bcstg.

***New Haven**—W10BQ, National Black Media Coalition.
 Technical facilities: 10-w TPO, 0.168-kw ERP, 66-ft. above ground, 525-ft. above sea level, lat. 41° 20' 58", long. 72° 58' 27".
 Transmitter: 3.7-mi. NW of center of New Haven.

***West Haven**—W28AJ, Paging Assoc. Inc.
 Technical facilities: 1000-w TPO, 49,600-kw ERP, 164-ft. above ground, 315-ft. above sea level, lat. 41° 17' 28", long. 72° 58' 06".
 Transmitter: 24 Rockdale Rd.

DELAWARE

Dover—W27AJ, Delmarva Bcst. Service General Partnership. Phone: 301-742-4747. TWX: 710-864-7044.

Studio: White Oak Rd., Dover, DE 19901.
 Technical facilities: 1000-w TPO, 81,400-kw ERP, 229-ft. above ground, 255-ft. above sea level, lat. 39° 11' 10", long. 75° 29' 26".

Requests CP for change to 66,000-kw ERP.
 Transmitter: N of White Oak Rd., 0.155-mi. SW of Long Point Rd.

Equipment: Acrodyne transmitter; Bogner antenna.

Began operation: 1987.
 Locally originated programming: Community programming; local special events; news; locally produced news; sports; state university sports; high school sports; weather.

Represented (sales): Blair.
 Represented (engineering): Jules Cohen Assoc.

Represented (legal): Cohn & Marks.
 Personnel: Frank Pilgrim, general manager; Clay Spurrier, chief engineer; Susan Kelly, local sales manager; Rich Dipilla, regional sales manager.

Note: Operating as a translator; primary station WMDT, Salisbury, MD

Dover—W67BG, Trinity Bcstg. Network. Phone: 714-832-2950.

Technical facilities: 100-w TPO, 1,100-kw ERP, 186-ft. above ground, 150-ft. above sea level, lat. 39° 10' 11", long. 75° 33' 13".

Holds CP for change to 11,200-kw ERP.

Transmitter: WKEN(AM) radio tower site, Dover.
 Began operation: May 1, 1987.
 Satellite programming: Trinity Bcstg. Network.

DISTRICT OF COLUMBIA

Washington—W14AA, Los Cerezos Television Co. Phone: 202-686-1400.

Studio: 5151 Wisconsin Ave. NW, Washington, DC 20016.

Technical facilities: 31.50-kw ERP, 450-ft. above ground,

Transmitter: American University, Washington, D.C.

Satellite earth station: Galaxy.
 Began operation: June 1, 1980.

Locally originated programming: Community programming; local special events; music video clips; news; public affairs; specials; sports; talent shows; weather.

Advertising: Yes. Rates: \$180.00/30 Sec.
 Represented (sales): Univision.

Represented (engineering): Leventhal, Senter & Lerman.

Represented (legal): Rubin, Bednarek & Associates Inc.

Personnel: Antonio Guemica, general manager; Elio Aguilar, sales manager.

Washington—W42AJ, Communicasting Corp. Phone: 202-872-6570.

Studio: 1411 K St. NW, Suite 800.

Technical facilities: 1000-w TPO, 10,300-kw ERP, 102-ft. above ground, 489-ft. above sea level, lat. 38° 56' 09", long. 77° 04' 26".

Transmitter: 3501 38th St. NW, Washington, DC.

Equipment: Acrodyne transmitter; Scala antenna.

Began operation: December 5, 1988.
 Locally originated programming: Community programming; city council meetings; local special events.

Advertising: Yes. Rates: Vary.

Represented (engineering): duTreil, Lundin & Rackley.

Represented (legal): Koteen & Naftalin.

Personnel: Christopher S. Sargent, president.

FLORIDA

Alachua—W69AY, Cozzin Communications Corp. Phone: 904-376-6969.

Studio: 1001 Waldo Rd., Gainesville, FL 32601.

Technical facilities: 1000-w TPO, 38,020-kw ERP, 567-ft. above ground, 231-ft. above sea level, lat. 29° 42' 45", long. 82° 18' 08".

Transmitter: 1001 Waldo Rd., Gainesville.

Equipment: Thomson LGT transmitter; Bogner antenna.

Began operation: October 18, 1984.

Locally originated programming: Health; horror shows; music video clips; wire service news; specials; sports; state university sports; talk shows; variety shows; weather.

Planned locally originated programming: Classified advertising.

Satellite programming: Syndicated programming.

Advertising: Yes. Rates: \$75.00/30 Sec.

Personnel: Thomas Zingale, station manager; Warren Palmer, general sales manager; J. L. Anderson, chief engineer; Bob Michaels, news director; Gary Jaffe, promotion director; Kay Hamilton, business manager.

***Altamonte Springs**—W12CD, Newsouth Media Corp.

Technical facilities: 10-w TPO, 1,570-kw ERP, 1499-ft. above ground, 1555-ft. above sea level, lat. 28° 55' 16", long. 81° 19' 09".

Transmitter: 1.3-mi. W of the intersection of Rtes. 17, 92 & Miller Rd., Orange City.

Apalachicola—W03AS, Richard L. Plessinger. Phone: 904-670-8450.

Studio: Island Dr., Eastpoint, FL.

Technical facilities: 10-w TPO, 0.003-kw ERP, 365-ft. above ground, 370-ft. above sea level, lat. 29° 43' 57", long. 84° 53' 24".

Transmitter: Island Dr.

Equipment: Emcee transmitter; Scala antenna.

Locally originated programming: Music video clips; locally produced news; public access; public affairs; specials; hunting & fishing show; variety shows; weather.

Advertising: Yes. Rates: \$15.00/30 Sec.; \$26.00/Min.

Represented (sales): Howard Wesson.

Represented (engineering): Ted Mosteller.
 Personnel: Richard L. Plessinger.

***Big Pine Key**—W46AQ, Edward R. Tinari.

Technical facilities: 1000-w TPO, 6,890-kw ERP, 279-ft. above ground, 285-ft. above sea level, lat. 24° 40' 35", long. 81° 30' 41".

Transmitter: WEOV-FM transmitter site, Key West.

***Big Pine Key**—W58BI, David J. Stein.

Technical facilities: 1000-w TPO, 6,890-kw ERP, 279-ft. above ground, 285-ft. above sea level, lat. 24° 40' 35", long. 81° 30' 41".

Transmitter: WEOV-FM transmitter site, Key West.

Boca Raton—W58BH, Guenter Marksteiner. Phone: 603-964-1040.

Technical facilities: 1000-w TPO, 12,400-kw ERP, 69-ft. above ground, 86-ft. above sea level, lat. 26° 22' 01", long. 80° 07' 30".

Transmitter: One Boca Place, 2255 Glades Rd., Boca Raton.

Satellite earth station: Transmit/receive.

Began operation: January 1, 1989.

Planned locally originated programming: Community programming; local special events; educational; college courses.

Advertising: Planned.

Note: Operates in conjunction with W65BM, Jacksonville & W53AL, West Palm Beach, FL.

***Bradenton**—W26AQ, Ronald D. Kniffen. Phone: 716-544-3820.

Technical facilities: 1000-w TPO, 34,400-kw ERP, 16-ft. above ground, 282-ft. above sea level, lat. 27° 27' 46", long. 82° 35' 32".

Transmitter: 4212 30th St. W, Bradenton.

Scheduled to begin operation: 1990.

***Chipley**—W05BF, Pentacom Bcstg. Corp.

Technical facilities: 10-w TPO, 0.018-kw ERP, 285-ft. above ground, 374-ft. above sea level, lat. 30° 49' 46", long. 85° 31' 58".

Transmitter: E side of Hwy. 77 N, 2-mi. outside of city limits.

***Clearwater**—Ch. 5, George Fritzinger.

***Cocoa**—W12CC, Shoreline Bcstg. Phone: 305-966-1717.

Technical facilities: 10-w TPO, 0.016-kw ERP, 318-ft. above ground, 322-ft. above sea level, lat. 28° 18' 30", long. 80° 45' 34".

Low Power TV Stations—Florida

- Requests CP for change to 0.089-kw ERP, 338-ft. above ground, 312-ft. above sea level.
 Transmitter: 1.4-mi. NW of intersection of Fiske & Barnes Bldvs., Rockville.
- * **Cocoa**—W62BR, Beach Bcstg.
 Technical facilities: 1000-w TPO, 12,800-kw ERP, 318-ft. above ground, 322-ft. above sea level, lat. 28° 18' 30", long. 80° 45' 34".
 Transmitter: 1.4-mi. NW of intersection of Fiske & Barnes Bldvs.
- * **Daytona Beach**—W11BQ, American TV Network Inc.
 Technical facilities: 10-w TPO, 0.022-kw ERP, 381-ft. above ground, 417-ft. above sea level, lat. 29° 10' 24", long. 81° 09' 24".
 Transmitter: 7-mi. W of Daytona Beach.
- * **Daytona Beach**—W21AT, Flamingo Bcstg. Corp.
 Technical facilities: 1000-w TPO, 7,000-kw ERP, 499-ft. above ground, 538-ft. above sea level, lat. 29° 10' 24", long. 81° 09' 24".
 Transmitter: 3.9-mi. W of Interstate 95, N of Hwy. 92.
- * **Daytona Beach**—W33AU, Continental Satellite Corp.
 Technical facilities: 1000-w TPO, 7,990-kw ERP, 89-ft. above ground, 105-ft. above sea level, lat. 29° 14' 12", long. 81° 02' 10".
 Transmitter: Rivera Hotel, 1825 Ridgewood Rd., Daytona Beach.
- Daytona Beach**—W42AM, ATN of Daytona Beach. Phone: 202-789-2377.
 Technical facilities: 1000-w TPO, 48,400-kw ERP, 381-ft. above ground, 417-ft. above sea level, lat. 29° 10' 24", long. 81° 09' 24".
 Transmitter: 7-mi. W of Daytona Beach.
- * **Daytona Beach**—W46AP, Microband Corp. of America.
 Technical facilities: 1000-w TPO, 19,700-kw ERP, 259-ft. above ground, 276-ft. above sea level, lat. 29° 14' 14", long. 81° 03' 32".
 Transmitter: 109 Maple St., Daytona Beach.
 Personnel: Jim Wiesenberg, general manager; Ken Pratt, sales manager.
- * **De Funiak Springs**—W24AM, Ashley Norman Davis Jr. Phone: 904-892-4038.
 Studio: German Club Road, De Funiak Spring, FL 32433.
 Technical facilities: 1000-w TPO, 10,800-kw ERP, 187-ft. above ground, 404-ft. above sea level, lat. 30° 44' 18", long. 86° 06' 22".
 Transmitter: 1.2-mi. NE of Courthouse, near West Sandy Creek.
 Equipment: RCA transmitter; Scala antenna.
 Planned locally originated programming: Children's programming; classified advertising; community programming; city council meetings; local special events; ethnic; farm information; health; music; music video clips; news; public access; public affairs; religious; sports; hunting & fishing show; talent shows; talk shows; variety shows; weather.
 Planned satellite programming: FamilyNet; movies; music videos; news; religious; sports.
 Advertising: Yes. Rates: \$6.00/30 Sec.; \$10.00/Min.; \$75.00/Hour.
 Personnel: Norm Davis, general manager & chief engineer; Pam Davis, program director; Lee Davis, production manager; April Davis, engineer.
- * **Fort Lauderdale**—W27AQ, Skinner Bcstg. Inc.
 Technical facilities: 1000-w TPO, 70,300-kw ERP, 276-ft. above ground, 302-ft. above sea level, lat. 26° 13' 47.50", long. 80° 05' 26.50".
 Transmitter: Pompano Beach Club, South tower, 111 Briny Ave.
- * **Fort Myers**—W04CC, Shoreline Bcstg.
 Technical facilities: 10-w TPO, 0.016-kw ERP, 288-ft. above ground, 298-ft. above sea level, lat. 26° 39' 18", long. 81° 50' 53".
 Transmitter: 3218 Marion St., Fort Myers.
- Fort Myers**—W07BR, Caloosa Television Corp.
 Technical facilities: 10-w TPO, 0.059-kw ERP, 131-ft. above ground, 141-ft. above sea level, lat. 26° 37' 50", long. 81° 51' 41".
 Requests CP for change to 0.120-kw ERP, 266-ft. above sea level, lat. 26° 38' 47", long. 81° 52' 06".
 Transmitter: 2549 Dora, Fort Myers.
- * **Fort Myers**—W14BA, Suncoast Television Inc.
Fort Myers—W24AA, CFF Properties Inc. Phone: 813-644-0261.
 Technical facilities: 1000-w TPO, 23,900-kw ERP, 250-ft. above ground, 260-ft. above sea level, lat. 26° 38' 34", long. 82° 01' 35".
 Transmitter: 5-mi. NW of Cape Coral.
 Equipment: TTC transmitter; Scala antenna.
 Began operation: November 1, 1987.
 Planned locally originated programming: Classified advertising; community programming; public affairs; religious; sports; weather.
 Satellite programming: Religious.
 Planned satellite programming: FamilyNet; Trinity Bcstg. Network.
 Advertising: Yes. Rates: \$50.00/30 Sec.; \$200.00/Hour.
 Personnel: Nathan Price, president.
 Note: Operating as a translator; primary station WCLF, Clearwater, FL.
- * **Fort Myers**—W59BQ, Beach Bcstg.
 Technical facilities: 1000-w TPO, 12,800-kw ERP, 289-ft. above ground, 299-ft. above sea level, lat. 26° 39' 19", long. 81° 50' 51".
 Transmitter: 3218 Marion St., Fort Myers.
- * **Fort Myers**—W65CA, Manglitz & Sanchez.
 Technical facilities: 1000-w TPO, 18,900-kw ERP, 295-ft. above ground, 325-ft. above sea level, lat. 26° 47' 43", long. 81° 48' 04".
 Transmitter: 4.9-mi. SSW of Tuckers Corner.
- * **Fort Myers**—W67BY, Manglitz & Sanchez.
 Technical facilities: 1000-w TPO, 18,800-kw ERP, 295-ft. above ground, 325-ft. above sea level, lat. 26° 47' 43", long. 81° 48' 04".
 Transmitter: 4.9-mi. SSW of Tuckers Corner.
- * **Fort Pierce**—W41AX, Howard Story Jr. Phone: 407-848-4597.
 Technical facilities: 1000-w TPO, 16.8-kw ERP, 341-ft. above ground, 367-ft. above sea level, lat. 27° 33' 21", long. 80° 22' 08".
 Transmitter: Approx. 8.1-mi. N of Fort Pierce on U.S. Hwy. 1, near Rte. 1 & State Rte. 605.
 Scheduled to begin operation: May 1990.
- * **Gainesville**—W108R, Board of Regents on Behalf of U. of Florida. Phone: 904-392-5551.
 Studio: U. of Florida, Weimar Hall, Gainesville, FL 32611.
 Technical facilities: 10-w TPO, 0.057-kw ERP, 558-ft. above ground, 738-ft. above sea level, lat. 29° 43' 35", long. 82° 23' 41".
 Transmitter: 5.5-mi. NW of Gainesville at the Devil's Millhopper.
 Planned locally originated programming: Educational; college courses.
 Planned satellite programming: Learning Channel; PBS Adult Learning Service.
 Personnel: Richard Lehner, general manager; Al Holt, chief engineer; Lyn Jones, director, production; James Morgese, station manager.
- * **Gainesville**—W14BE, Robert John O'Donnell.
 Technical facilities: 1000-w TPO, 6,450-kw ERP, 381-ft. above ground, 492-ft. above sea level, lat. 29° 38' 09", long. 82° 19' 36".
 Transmitter: S of Gainesville.
- * **Hatchbend**—Ch. 13, Manuel A. Cantu.
- * **Homosassa Springs**—W27AW, Owen Bcstg. Enterprises.
 Technical facilities: 1000-w TPO, 4,590-kw ERP, 243-ft. above ground, 249-ft. above sea level, lat. 28° 47' 27", long. 82° 34' 26".
- * **Houston**—W42BB, Community Television.
 Technical facilities: 1000-w TPO, 35,700-kw ERP, 190-ft. above ground, 308-ft. above sea level, lat. 30° 17' 33", long. 82° 58' 15".
 Transmitter: 0.9-mi. NE of city center at 86.51°E.
- Inglis/Yankeetown**—W49AI, Suncoast Family TV Corp. Phone: 813-371-0024.
 Studio: 1315 N. Van Nortwick Rd., Lecanto, FL 32661.
 Technical facilities: 1000-w TPO, 19,520-kw ERP, 306-ft. above ground, 345-ft. above sea level, lat. 28° 52' 55", long. 82° 31' 30".
 Transmitter: 4.7-mi. ESE of Crystal River.
 Equipment: Emcee transmitter; Bogner antenna.
 Began operation: August 22, 1983.
 Locally originated programming: Local special events; public affairs; religious; sports; talk shows.
 Satellite programming: INN.
 Advertising: Yes. Rates: \$35.00/30 Sec.; \$200.00/Hour.
 Represented (engineering): Kessler & Gehman Assoc.
 Represented (legal): Verner, Liipfert, Bernhard, McPherson & Hand.
 Personnel: Joan E. McNamara, v.p., director of operations.
- * **Inverness**—W59BI, Video Marketing Network Inc. Phone: 800-444-9233. Fax: 813-923-8227.
 Studio: 2477 Stickney Point Rd., No. 319B, Sarasota, FL 34231.
 Technical facilities: 1000-w TPO, 20,200-kw ERP, 331-ft. above ground, 341-ft. above sea level, lat. 28° 47' 50", long. 82° 32' 58".
 Transmitter: 1.7-mi. E of U.S. 19, near Hwy. 490.
 Advertising: Yes.
 Personnel: Elizabeth Nierengarten, senior v.p.
- * **Islamorada**—W62BP, Edward R. Tinari.
 Technical facilities: 1000-w TPO, 7,910-kw ERP, 200-ft. above ground, 203-ft. above sea level, lat. 24° 57' 30", long. 80° 34' 30".
- Transmitter: WXOS-FM transmitter site, Key West.
- * **Jacksonville**—W02BU, Jeremy D. Lansman.
 Technical facilities: 10-w TPO, 0.210-kw ERP, 548-ft. above ground, 554-ft. above sea level, lat. 30° 19' 33", long. 81° 39' 32".
 Transmitter: One Independent Square, Jacksonville.
- * **Jacksonville**—W06BA, Carol E. Schatz. Phone: 907-345-2630.
 Technical facilities: 10-w TPO, 0.100-kw ERP, 771-ft. above ground, 801-ft. above sea level, lat. 30° 16' 34", long. 81° 33' 53".
 Transmitter: 9090 Hogan Rd., Jacksonville.
- Jacksonville**—W10AX, Figgie Communications.
 Technical facilities: 0.030-kw ERP, lat. 30° 19' 33", long. 81° 39' 32".
- * **Jacksonville**—W36AJ, Neighborhood Broadcasting Services Inc.
 Technical facilities: 1000-w TPO, 4,640-kw ERP, 548-ft. above ground, 551-ft. above sea level, lat. 30° 19' 33", long. 81° 39' 32".
 Transmitter: Independent Life Bldg., Main and Hogan Sts., Jacksonville, FL.
- Jacksonville**—W59BC, Jacksonville Translator Inc. Phone: 813-644-0261.
 Technical facilities: 1000-w TPO, 95,200-kw ERP, 699-ft. above ground, 715-ft. above sea level, lat. 30° 16' 52", long. 81° 34' 15".
 Requests CP for change to Ch. 38.
 Transmitter: Approx. 7-mi. SE of Jacksonville.
 Equipment: Television Technology transmitter; Scala antenna.
 Began operation: November 1, 1987.
 Planned locally originated programming: Children's programming; classified advertising; community programming; city council meetings; local special events; ethnic; public access; public affairs; religious; specials; sports.
 Satellite programming: Religious.
 Planned satellite programming: FamilyNet; Trinity Bcstg. Network.
 Advertising: Yes. Rates: \$35.00-\$45.00/30 Sec.; \$100.00-\$250.00/Hour.
 Personnel: Nathan Price, president.
- * **Jacksonville**—W65BM, Guenter Marksteiner. Phone: 603-964-1040.
 Technical facilities: 1000-w TPO, 19,700-kw ERP, 699-ft. above ground, 728-ft. above sea level, lat. 30° 16' 34", long. 81° 33' 53".
 Transmitter: 8541 Newton Rd., Jacksonville.
 Satellite earth stations: Planned.
 Planned locally originated programming: Community programming; local special events; educational; college courses.
 Advertising: Planned.
 Note: Will operate in conjunction with W58BH, Boca Raton & W53AL West Palm Beach, FL.
- * **Jacksonville**—Ch. 68, National Innovative Programming Network.
- * **Key Largo**—W12BY, Lloyd A. Moriber.
 Technical facilities: 10-w TPO, 0.018-kw ERP, 138-ft. above ground, 141-ft. above sea level, lat. 25° 05' 29", long. 80° 26' 37".
 Transmitter: Mile marker 99 on U.S. 1, Key Largo.
- Key Largo**—W24AV, Lloyd A. Moriber.

Technical facilities: 1000-w TPO, 8.48-kw ERP, 138-ft. above ground, 141-ft. above sea level, lat. 25° 05' 29", long. 80° 26' 37".

Transmitter: Mile marker 99 on U.S. 1, Key Largo.

*** Key Largo—W44AK, David J. Stein.**

Technical facilities: 1000-w TPO, 8.480-kw ERP, 138-ft. above ground, 141-ft. above sea level, lat. 25° 05' 29", long. 80° 26' 37".

Transmitter: Mile marker 99 on U.S. 1, Key Largo.

*** Key Largo—W468C, David J. Stein.**

Technical facilities: 1000-w TPO, 8.480-kw ERP, 138-ft. above ground, 141-ft. above sea level, lat. 25° 05' 29", long. 80° 26' 37".

Transmitter: Mile marker 99 on U.S. 1, Key Largo.

*** Key West—W26AI, Lloyd A. Moriber.**

Technical facilities: 1000-w TPO, 18.350-kw ERP, 302-ft. above ground, 305-ft. above sea level, lat. 24° 40' 35", long. 81° 30' 41".

Transmitter: Cudjoe Key, N of mile marker 21 on U.S. 1.

*** Key West—W5680, Lloyd A. Moriber.**

Technical facilities: 17.200-kw ERP, lat. 24° 40' 35", long. 81° 30' 41".

*** Kissimmee—W19AX, Specialty Bcstg. Corp.**

Technical facilities: 100-w TPO, 0.822-kw ERP, 315-ft. above ground, 417-ft. above sea level, lat. 28° 21' 31", long. 81° 30' 45".

Requests CP for change to 36.7-kw ERP, 427-ft. above sea level.

Transmitter: Marriott Orlando World Center, World Center Dr.

*** Lake City—W23AQ, Joy Explosion Ministries Inc.**

Technical facilities: 1000-w TPO, 7.8-kw ERP, 479-ft. above ground, 614-ft. above sea level, lat. 30° 14' 40", long. 82° 40' 11".

Requests modification of CP for change to 49.0-kw ERP, 564-ft. above sea level

Transmitter: 0.3-mi. E of intersection of U.S. Rtes. 10 & 41.

*** Lake City—W65BW, Joy Explosion Ministries Inc.**

Technical facilities: 1000-w TPO, 6.750-kw ERP, 479-ft. above ground, 614-ft. above sea level, lat. 30° 14' 40", long. 82° 40' 11".

Requests modification of CP for change to 25.200-kw ERP, 564-ft. above sea level.

Transmitter: 0.37-mi. E of intersections of U.S. Rtes. 10 & 41.

*** Lakeland—W14AC, Lakeland Translator Inc. Phone: 813-644-5799.**

Technical facilities: 1000-w TPO, 19.200-kw ERP, 410-ft. above ground, 551-ft. above sea level, lat. 28° 00' 48", long. 81° 45' 45".

Transmitter: 665 Lake Howard Dr., Winter Haven.

Planned locally originated programming: Children's programming; community programming; health; news; public affairs; religious.

Planned satellite programming: FamilyNet; religious; syndicated programming; Trinity Bcstg. Network.

Advertising: Yes. Rates: \$40.00-\$50.00/30 Sec.; \$75.00/Min.; \$200/Hour.

*** Lecanto—W30AH, Cowboy Junction Bcstg.**

Studio: Star Rte. 1, Lecanto, FL 32661.

Technical facilities: 1000-w TPO, 7.090-kw ERP, 154-ft. above ground, 213-ft. above sea level, lat. 28° 47' 50", long. 82° 32' 28".

Requests modification of CP for change to 6.000-kw ERP, 233-ft. above sea level, lat. 28° 51' 26", long. 82° 29' 57", transmitter to 0.25-mi. N of Hwy. 44, 1-mi. NW of Lecanto.

Transmitter: N of Hwy. 44, E of U.S. 19, near Hwy. 490.

Planned locally originated programming: Art profiles; children's programming; classified advertising; community programming; city council meetings; local special events; documentaries; ethnic; educational; college courses; farm information; game shows; health; exercise; horror shows; foreign language programming; magazines; music; music video clips; news; wire service news; character generated news; public access; public affairs; religious; specials; sports; hunting & fishing show; state university sports; sports magazine; talent shows; talk shows; variety shows; weather.

Personnel: Buddy Max, president.

Live Oak—W02BH, Newsouth Bcstg. Corp.

Technical facilities: 0.130-kw ERP, lat. 30° 17' 14", long. 82° 57' 55".

Live Oak—W15AG, CFF Properties Inc.

Phone: 813-644-0261.

Technical facilities: 6.830-kw ERP, lat. 30° 17' 33", long. 82° 58' 15".

Began operation: July 1, 1987.

Planned locally originated programming: Children's programming; community programming; religious; sports. Satellite programming: Religious. Planned satellite programming: FamilyNet. Advertising: Yes. Rates: \$20.00-\$30.00/30 Sec.; \$100.00-\$150.00/Hour.

*** Live Oak—W21AJ, Local Power Television Inc.**

Technical facilities: 1000-w TPO, 37.500-kw ERP, 138-ft. above ground, 308-ft. above sea level, lat. 30° 17' 33", long. 82° 58' 15".

Transmitter: 0.95-mi. NE of city center.

*** Macclenny—W28AK, Baker County Family Television.**

Technical facilities: 1000-w TPO, 25.200-kw ERP, 164-ft. above ground, 295-ft. above sea level, lat. 30° 13' 41", long. 82° 08' 46".

Transmitter: 2.4-mi. NNE of intersection of State Rtes. 121 & 125 S.

*** Madison—W03AO, Thomas H. Green Jr. & R. H. Fackelman.**

Technical facilities: 10-w TPO, 0.031-kw ERP, 150-ft. above ground, 350-ft. above sea level, lat. 30° 28' 57", long. 83° 24' 16".

Transmitter: 0.24-mi. S of Madison on Hwy. 53.

Equipment: Emcee transmitter; Bogner antenna.

*** Marathon—W03AZ, Lloyd A. Moriber.**

Technical facilities: 10-w TPO, 0.044-kw ERP, 105-ft. above ground, 112-ft. above sea level, lat. 24° 43' 47", long. 81° 02' 04".

Transmitter: Intersection of U.S. 1 & 113th St., Marathon Shores.

*** Marathon—W41AN, Lloyd A. Moriber.**

Technical facilities: 1000-w TPO, 34.300-kw ERP, 106-ft. above ground, 128-ft. above sea level, lat. 24° 43' 47", long. 81° 02' 04".

Transmitter: Hwy. 1 & 113th St., Marathon Shores.

*** Melbourne—W07BX, Valley TV Co.**

Technical facilities: 10-w TPO, 0.156-kw ERP, 154-ft. above ground, 171-ft. above sea level, lat. 28° 05' 51", long. 80° 34' 05".

Transmitter: 800 N. A1A, Indiatlantic.

*** Melbourne—W46AW, American Translator Development Inc.**

Technical facilities: 100-w TPO, 0.388-kw ERP, 295-ft. above ground, 318-ft. above sea level, lat. 28° 02' 29", long. 80° 37' 12".

Transmitter: 0.45-mi. N of intersection of State Rds. 503 & 516, Palm Beach.

*** Melbourne—W62BC, Minority Entrepreneurs Inc.**

Technical facilities: 0.100-kw ERP, 314-ft. above ground, 22-ft. above sea level, lat. 28° 02' 54", long. 80° 40' 34".

*** Miami—Ch. 27, Baby Boom Bcstg. Co.**

Phone: 818-884-3818.

*** Miami—Ch. 57, Educational TV Corp.**

*** Monticello—W03BC, Manuel A. Cantu.**

Technical facilities: 10-w TPO, 0.128-kw ERP, 197-ft. above ground, 348-ft. above sea level, lat. 30° 31' 58", long. 83° 52' 17".

Transmitter: 1-mi. S of Monticello city center.

*** Naples—W02BM, Powell Broadcasting Co.**

Technical facilities: 10-w TPO, 0.114-kw ERP, 131-ft. above ground, 141-ft. above sea level, lat. 26° 12' 58", long. 81° 46' 44".

Transmitter: 5545 Shirley St.

*** Naples—W09BS, Cabosa Television Corp.**

Technical facilities: 10-w TPO, 0.017-kw ERP, 141-ft. above ground, 148-ft. above sea level, lat. 26° 09' 13", long. 81° 47' 40".

Requests modification of CP for change to 0.120-kw ERP, 256-ft. above sea level, lat. 26° 11' 44", long. 81° 48' 44".

Transmitter: to 4031 Gulf Shore Blvd. N. Transmitter: 1040 6th Ave. N, Naples.

*** Naples—W18AB, Valley Television Inc.**

Technical facilities: 33.000-kw ERP, lat. 26° 19' 00", long. 81° 47' 13".

*** Naples—W38AX, Domsat of Florida Inc.**

Technical facilities: 1000-w TPO, 27.100-kw ERP, 128-ft. above ground, 144-ft. above sea level, lat. 26° 12' 51", long. 81° 48' 05".

Transmitter: Pine Ridge Plaza Shopping Center, 0.2-mi. from intersection of Tamiami Trail & Pine Ridge Rd.

*** Naples—W53AQ, Naples Translator Inc.**

Technical facilities: 1000-w TPO, 23.900-kw ERP, 499-ft. above ground, 509-ft. above sea level, lat. 26° 03' 09", long. 81° 42' 08".

Transmitter: 9.9-mi. SE of Naples on Hwy. 41.

*** Naples—W56CE, Palmer Communications Inc.**

Technical facilities: 1000-w TPO, 8.810-kw ERP, 574-ft. above ground, 581-ft. above sea level, lat. 26° 03' 09", long. 81° 42' 08".

Transmitter: Isle of Capri Rd., S of Naples.

*** Naples—W58BK, Suncoast Television Inc.**

Technical facilities: 1000-w TPO, 59.100-kw ERP, 197-ft. above ground, 210-ft. above sea level, lat. 26° 12' 55", long. 81° 46' 57".

Transmitter: 5651 Shirley, Naples.

*** Naples—W68BY, Bernard L. Turner.**

Technical facilities: 1000-w TPO, 9.600-kw ERP, 299-ft. above ground, 338-ft. above sea level, lat. 26° 17' 34", long. 81° 44' 09".

Requests modification of CP for change to 15.200-kw ERP, 315-ft. above sea level, lat. 26° 19' 00", long. 81° 47' 13".

Transmitter: Hwy. 41, Bonita Springs.

*** Newberry—W33AE, American Communications & TV. Phone: 904-371-7771.**

Technical facilities: 100-w TPO, 2.210-kw ERP, 198-ft. above ground, 337-ft. above sea level, lat. 29° 40' 56", long. 82° 24' 48".

Transmitter: 3221 NW 67th, 1-mi. W of Gainesville limit.

*** Oakland Park—W25AL, CBS Inc.**

Technical facilities: 1000-w TPO, 22.800-kw ERP, 312-ft. above ground, 322-ft. above sea level, lat. 26° 13' 51", long. 80° 05' 26".

Requests CP for change to Ch. 55. Transmitter: Pompano Beach Club, 111 Rte. A1A, Pompano Beach.

Ocala—W07BP, Charles Woods. Phone: 205-792-3195.

Technical facilities: 7.90-w TPO, 0.043-kw ERP, 177-ft. above ground, 295-ft. above sea level, lat. 29° 10' 57", long. 82° 08' 00".

Transmitter: 420-B S.E. Alvarez Ave., Ocala. Planned locally originated programming: Music.

Planned satellite programming: Movies; music videos. Advertising: Planned. Represented (legal): Kenkel, Bamard & Edmunson.

Personnel: Charles Woods, president; Mark Lipps, station manager.

*** Ocala—W11BT, Greenlight Bcstg.**

Technical facilities: 10-w TPO, 0.083-kw ERP, 276-ft. above ground, 335-ft. above sea level, lat. 29° 12' 30", long. 82° 08' 50".

Transmitter: S of NW 22nd St., 0.4-mi. W of U.S. 301, Ocala.

*** Oldsmar—W48AY, Gaylord Bcstg. Co.**

Technical facilities: 1000-w TPO, 12.400-kw ERP, 446-ft. above ground, 456-ft. above sea level, lat. 28° 02' 25", long. 82° 39' 49".

Transmitter: 1.05-mi. N of Oldsmar.

*** Orlando—W04BN, Charles Woods. Phone: 205-792-3195.**

Technical facilities: 1.00-w TPO, 290-ft. above ground, 394-ft. above sea level, lat. 28° 32' 20", long. 81° 22' 46".

Holds CP for change to 10-w TPO, 0.052-kw ERP, 285-ft. above ground.

Transmitter: CNA Tower, 225 S. Orange Ave., Orlando.

*** Orlando—W07BZ, Timothy S. Brumlik.**

Technical facilities: 10-w TPO, 0.068-kw ERP, 420-ft. above ground, 528-ft. above sea level, lat. 28° 32' 22", long. 81° 22' 46".

Transmitter: Sun Bank tower, 200 S. Orange.

Low Power TV Stations—Florida

Orlando—W118M, National Black Media Coalition.

Technical facilities: 10-w TPO, 0.112-kw ERP, 269-ft. above ground, 374-ft. above sea level, lat. 28° 32' 41", long. 81° 22' 48".

Requests modification of CP for change to 35.47-kw ERP, 384-ft. above sea level.

Transmitter: 250 N. Orange Ave., Orlando.

★ **Orlando—W21AU, John C. O'Donnell.**

Technical facilities: 1000-w TPO, 7.670-kw ERP, 400-ft. above ground, 512-ft. above sea level, lat. 28° 36' 23", long. 81° 27' 11".

Transmitter: Lake Sparring Rd., Orlando.

★ **Orlando—W47AL, Tiger Bcstg. Inc.**

Technical facilities: 700-w TPO, 8.700-kw ERP, 338-ft. above ground, 430-ft. above sea level, lat. 28° 35' 35", long. 81° 25' 13".

Transmitter: 4466 John Young Pkwy.

★ **Orlando—W59BH, CFF Properties Inc.**

Technical facilities: 1000-w TPO, 10.600-kw ERP, 295-ft. above ground, 397-ft. above sea level, lat. 28° 32' 21", long. 81° 22' 44".

Requests CP for change to Ch. 31.

★ **Orlando—W638H, Bahia Honda Inc.**

Technical facilities: 1000-w TPO, 15.500-kw ERP, 259-ft. above ground, 351-ft. above sea level, lat. 28° 35' 35", long. 81° 25' 13".

Transmitter: 4466 John Young Parkway.

★ **Palatka—W49AW, Pentecostal Revival Assn. Inc.** Phone: 904-225-5854.

Studio: S. State Rd. 19, Palatka, FL 32077.
Technical facilities: 1000-w TPO, 21.500-kw ERP, 279-ft. above ground, 331-ft. above sea level, lat. 29° 37' 38", long. 81° 41' 36".

Transmitter: Rte. 19, 1.4-mi. SW of intersection with Rte. 20, Palatka.

Equipment: Emcee transmitter; Bogner antenna.

Planned locally originated programming: Religious.

Represented (engineering): Kessler & Gehman Assoc. Inc.

Personnel: Rev. Dolly Harrell, general manager; James L. Harrell Jr., chief engineer.

★ **Panama City—W46AN, Media Properties.**

Technical facilities: 1000-w TPO, 13.200-kw ERP, 148-ft. above ground, 158-ft. above sea level, lat. 30° 08' 50", long. 85° 45' 43".

Transmitter: 5801 Thomas Dr., Panama City.

★ **Pensacola—W08CN, Elbyvision.**

Technical facilities: 10-w TPO, 0.105-kw ERP, 131-ft. above ground, 141-ft. above sea level, lat. 30° 24' 35", long. 87° 12' 51".

Transmitter: Empire Bldg.

★ **Pensacola—W12BI, Pensacola TV Development.** Phone: 818-884-3818.

Technical facilities: 0.060-kw ERP, lat. 30° 26' 36", long. 87° 14' 26".

★ **Pensacola—W63BK, Trinity Broadcasting Network Inc.** Phone: 714-832-2950.

Technical facilities: 100-w TPO, lat. 30° 24' 34", long. 87° 12' 53".

★ **Pensacola—W65BR, Charles E. Baca Jr.**

Technical facilities: 100-w TPO, 1.250-kw ERP, 138-ft. above ground, 148-ft. above sea level, lat. 30° 25' 35", long. 87° 12' 51".

Transmitter: Empire Bldg., Pensacola.

★ **Perry—W12BW, Manuel A. Cantu.**

Technical facilities: 10-w TPO, 0.217-kw ERP, 381-ft. above ground, 420-ft. above sea level, lat. 30° 07' 37", long. 83° 36' 28".

Transmitter: 1.7-mi. WNW of Perry city center.

★ **Perry—W22AK, Neighborhood Bcstg. Service Inc.**

Technical facilities: 1000-w TPO, 5.050-kw ERP, 400-ft. above ground, 440-ft. above sea level, lat. 30° 07' 36", long. 83° 36' 28".

Transmitter: Simmons Communications tower, Rte. 1, Perry.

★ **Perry—W34AM, Kenneth B. Darby.**

Technical facilities: 100-w TPO, 2.870-kw ERP, 144-ft. above ground, 180-ft. above sea level, lat. 30° 05' 50", long. 83° 25' 30".

Transmitter: 9.3-mi. SE of city center at 74° T North.

★ **Perry—W38AR, Linda D. Clevenger.**

Technical facilities: 100-w TPO, 0.781-kw ERP, 194-ft. above ground, 240-ft. above sea level, lat. 30° 06' 42", long. 83° 34' 03".

Transmitter: 1-mi. E of city.

Perry—W59BE, Perry Translators Inc. Phone: 813-644-0261.

Technical facilities: 100-w TPO, 0.781-kw ERP, 194-ft. above ground, 240-ft. above sea level, lat. 30° 06' 42", long. 83° 34' 03".

Transmitter: South Hwy. U.S. 27, 1-mi. E of Perry.

Began operation: January 1, 1988.

Planned locally originated programming: Children's programming; community programming; religious.

Satellite programming: Religious.

Advertising: Yes. Rates: \$15.00-\$20.00/30 Sec.; \$60.00-\$100.00/Hour.

Personnel: Nathan Price, president.

Perry—W69AX, CFF Properties Inc.

Phones: 813-644-0261; 904-584-6981.

Studio: Balthrasher Rd., Perry, FL 32347.

Technical facilities: 100-w TPO, 0.830-kw ERP, 420-ft. above ground, 45-ft. above sea level, lat. 30° 07' 36", long. 83° 36' 28".

Began operation: January 1, 1983.

Locally originated programming: Children's programming; classified advertising; community programming; city council meetings; local special events; public affairs; religious; specials; sports; hunting & fishing show; state university sports.

Satellite programming: FamilyNet.

Advertising: Yes. Rates: \$30.00-\$35.00/30 Sec.; \$40.00/Min.; \$60.00-\$150.00/Hour.

★ **Pinellas County—W14AW, Pinellas County Schools.** Phone: 813-442-1171.

Fax: 813-462-9689.

Studio: 1960 E. Druid Rd., Clearwater, FL 34624.

Technical facilities: 1000-w TPO, 19.700-kw ERP, 49-ft. above ground, 118-ft. above sea level, lat. 27° 54' 51", long. 82° 47' 37".

Transmitter: 205 4th St. SW, Largo.

Equipment: Emcee transmitter; Bogner antenna.

Began: September 1, 1989.

Locally originated programming: Art profiles; children's programming; documentaries; ethnic; educational; health; exercise; foreign language programming.

Planned locally originated programming: Community programming; locally produced news; public affairs; specials; talk shows.

Pinellas County—W47AS, Pinellas County Schools. Phone: 813-442-1171. Fax: 813-462-9689.

Studio: 1960 E. Druid Rd., Clearwater, FL 34624.

Technical facilities: 1000-w TPO, 18.300-kw ERP, 49-ft. above ground, 118-ft. above sea level, lat. 27° 54' 51", long. 82° 47' 37".

Transmitter: 205 4th St. SW, Largo.

Equipment: Emcee transmitter; Bogner antenna.

Began: September 1, 1989.

Planned locally originated programming: Educational; college courses.

★ **Port Charlotte—W15AT, A. B. W. Communications.**

Technical facilities: 1000-w TPO, 21.900-kw ERP, 236-ft. above ground, 246-ft. above sea level, lat. 26° 58' 48", long. 82° 04' 03".

Transmitter: 3279 Sherwood Rd.

★ **Port Charlotte—W17AU, A. B. W. Communications.**

Technical facilities: 1000-w TPO, 21.900-kw ERP, 236-ft. above ground, 246-ft. above sea level, lat. 26° 58' 48", long. 82° 04' 03".

Transmitter: 3279 Sherwood Rd.

★ **Port St. Joe—W09BP, Manuel A. Cantu.**

Technical facilities: 10-w TPO, 0.284-kw ERP, 912-ft. above ground, 915-ft. above sea level, lat. 29° 49' 09", long. 85° 15' 34".

Transmitter: 2.7-mi. WNW of intersection of U.S. 98 & State Rte. 71.

★ **St. Augustine—W14AP, William Y. Tankersley.**

Technical facilities: 1000-w TPO, 3.493-kw ERP, 166-ft. above ground, 179-ft. above sea level, lat. 29° 53' 33", long. 81° 20' 03".

Transmitter: Evergreen & Rodriguez Sts., St. Augustine.

★ **St. Augustine—W22AN, Lumen Inc.**

Technical facilities: 1000-w TPO, 32.500-kw ERP, 302-ft. above ground, 335-ft. above sea level, lat. 29° 55' 05", long. 81° 23' 26".

Transmitter: 0.3-mi. N of Hwy. 16, 1.16-mi. E of intersection of Hwys. 16 & 95.

★ **St. Augustine—W33AS, Tower of Love Inc.**

Technical facilities: 659-w TPO, 10.000-kw ERP, 285-ft. above ground, 315-ft. above sea level, lat. 29° 58' 49", long. 81° 28' 05".

Transmitter: 0.2-mi. SW of intersection of Nine Mile Rd. & I-95, St. Augustine.

★ **St. Augustine—W34AU, Terrance Joaquin Gladden.**

Technical facilities: 1000-w TPO, 28.600-kw ERP, 174-ft. above ground, 207-ft. above sea level, lat. 29° 51' 00", long. 81° 19' 45".

Transmitter: 2-mi. S of St. Augustine, W of Old Moultrie Rd.

★ **St. Augustine—W50AY, Flamingo Bcstg. Corp.**

Technical facilities: 1000-w TPO, 8.190-kw ERP, 449-ft. above ground, 486-ft. above sea level, lat. 29° 51' 31", long. 81° 20' 10".

Transmitter: Lodestar Tower, 3.5-mi. SW of St. Augustine.

St. Petersburg—W35AJ, Frontier Gulf Bcstg. Inc.

Technical facilities: 806-w TPO, 8.310-kw ERP, 184-ft. above ground, 203-ft. above sea level, lat. 27° 46' 22", long. 82° 38' 07".

Requests CP for change to 29.1-kw ERP, 233-ft. above sea level.

Transmitter: Florida National Bank Bldg., 105 Second Ave. N, St. Petersburg.

★ **St. Petersburg—W56CI, WTSP-TV Inc.**

Technical facilities: 1000-w TPO, 6.390-kw ERP, 295-ft. above ground, 295-ft. above sea level, lat. 27° 51' 39", long. 82° 37' 26".

Transmitter: San Martin Blvd., 0.5-mi. S of U.S. 92, St. Petersburg.

★ **St. Petersburg—W62BF, Frontier Gulf Bcstg. Corp.**

Technical facilities: 3.750-kw ERP, lat. 27° 46' 14", long. 82° 38' 02".

Holds CP for change to Ch. 35.

Personnel: J. Mitchell Johnson, general manager.

★ **St. Petersburg—W66AU, American Lo-Power TV Network Inc.**

Technical facilities: 10.200-kw ERP, lat. 27° 50' 26", long. 82° 46' 10".

★ **Sarasota—W05BL, Juan Ramon Ortiz.**

Technical facilities: 10-w TPO, 0.153-kw ERP, 200-ft. above ground, 226-ft. above sea level, lat. 27° 20' 47", long. 82° 27' 42".

Transmitter: 1-mi. NE of Sarasota.

Sarasota—W24AT, Suncoast TV Inc. Phone: 818-371-0024.

Technical facilities: 1000-w TPO, 13.700-kw ERP, 502-ft. above ground, 512-ft. above sea level, lat. 27° 20' 26", long. 82° 27' 55".

Transmitter: 5205 Fruitville Rd., Sarasota.

★ **Sarasota—W34AW, Ronald D. Kniffen.** Phone: 716-544-3820.

Fax: 716-544-1110. Technical facilities: 1000-w TPO, 78.6-kw ERP, 266-ft. above ground, 282-ft. above sea level, lat. 27° 27' 46", long. 82° 35' 32".

Transmitter: 4212 30th St. W, Bradenton.

Tallahassee—W09BI, Florida Bcstg. Co. Phone: 904-224-6141.

Studio: 715 West Gaines St., Tallahassee, FL 32304.

Technical facilities: 100-w TPO, 0.018-kw ERP, 186-ft. above ground, 391-ft. above sea level, lat. 30° 26' 29", long. 84° 16' 55".

Requests CP for change to 0.018-kw ERP.

Transmitter: Hilton Hotel, 101 S. Adams, Tallahassee.

Equipment: Television Technology transmitter; Scala antenna.

Satellite earth station: Paracclipse, 3.5-meter; Pico receivers.

Began operation: September 5, 1988.

Planned locally originated programming: Art profiles; children's programming; classified advertising; community programming; city council meetings; local special events; documentaries; ethnic; magazines; music; public access; public affairs; religious; sports; state university sports; sports magazine; talent shows; talk shows; variety shows.

Planned satellite programming: News; sports; syndicated programming.

Advertising: Yes. Rates: \$20.00-\$50.00/30 Sec.; \$35.00/Min.; \$200.00-\$400.00/Hour.

Represented (legal): Howell Ferguson.
Personnel: Charles Sawyer, general manager; Dave Cooperson, chief engineer.

Tallahassee—W17AB, Phipps Communications Inc. Phone: 904-893-1700. TWX: 910-997-0058. Fax: 904-893-5193.
Studio: County Rd. 12, Tallahassee, FL 32312.

Technical facilities: 1000-w TPO, 25.0-kw ERP, 486-ft. above ground, 725-ft. above sea level, lat. 30° 29' 32", long. 84° 17' 13".

Transmitter: N of I-10 & 1.4-mi. E of I-10 & U.S. 27, Tallahassee.

Equipment: Television Technology transmitter; Bogner antenna.

Satellite earth station: Scientific-Atlanta, 6-meter; Scientific-Atlanta receivers.

Began operation: September 1, 1984.

Locally originated programming: Classified advertising; community programming; local special events; documentaries; ethnic; educational; news; public affairs; religious; specials; sports; state university sports; talk shows; weather.

Planned locally originated programming: Sports magazine.

Satellite programming: Biznet; Learning Channel; movies; music videos; news; religious; sports; syndicated programming; WTBS, Atlanta.

Advertising: Yes. Rates available on request.

Represented (sales): John Blair & Co.

Represented (legal): Wiley, Rein & Fielding.
Personnel: Frank Watson, general manager; John Simons, general sales manager; Robert Morgan, chief engineer.

Tallahassee—W21AM, Buley Television.

Technical facilities: 100-w TPO, 1.360-kw ERP, 187-ft. above ground, 400-ft. above sea level, lat. 30° 26' 29", long. 84° 16' 55".

Transmitter: Hilton Hotel, 1001 S. Adams, Tallahassee.

Tallahassee—W52AJ, American Christian TV System Inc.

Technical facilities: 100-w TPO, 10.400-kw ERP, 144-ft. above ground, 314-ft. above sea level, lat. 30° 26' 53", long. 84° 16' 46".

Requests modification of CP for change to Ch. 63.

Transmitter: Hotel Duval, 415 N. Monroe, Tallahassee.

Tallahassee—W59BD, Capital City Transmitters Inc.

Technical facilities: 1000-w TPO, 7.250-kw ERP, 194-ft. above ground, 590-ft. above sea level, lat. 30° 29' 32", long. 84° 17' 13".

Transmitter: S of I-10, Tallahassee.

Tallahassee—W658G, NSN Inc.

Studio: 2737 Arendell Way, Tallahassee, FL.
Technical facilities: 1000-w TPO, 16.900-kw ERP, 613-ft. above ground, 712-ft. above sea level, lat. 30° 29' 15", long. 84° 16' 48".

Transmitter: Near Temple Baptist Church, Tallahassee.

Tampa—W06BE, Carol E. Schatz. Phone: 907-345-2630.

Technical facilities: 10-w TPO, 0.133-kw ERP, 469-ft. above ground, 486-ft. above sea level, lat. 27° 56' 50", long. 82° 27' 35".

Transmitter: First National Tower Bldg., Tampa.

Scheduled to begin operation: 1989.

Vero Beach—W03AV, Preston-Jenkins.

Technical facilities: 0.030-kw ERP, lat. 27° 37' 12", long. 80° 25' 01".

Vero Beach—W07CF, Russell Communications.

Technical facilities: 10-w TPO, 0.062-kw ERP, 157-ft. above ground, 180-ft. above sea level, lat. 27° 36' 36", long. 80° 27' 15".

Transmitter: 6170 Fourth St., Vero Beach.

Vero Beach—W15AF, Trinity Bcstg. Network Inc. Phone: 714-832-2950.

Technical facilities: 100-w TPO, 1.560-kw ERP, 171-ft. above ground, 210-ft. above sea level, lat. 27° 38' 12", long. 80° 09' 00".

Transmitter: 27th Ave.

Equipment: Bogner antenna.

Began: January 1, 1989.

Planned satellite programming: Trinity Bcstg. Network.

Vero Beach—W28AM, Vero Bcstg. Inc.

Technical facilities: 1000-w TPO, 9.570-kw ERP, 217-ft. above ground, 243-ft. above sea level, lat. 27° 37' 12", long. 80° 25' 01".

Transmitter: 0.5-mi. S of city on 27th Ave.

Vero Beach—W47AW, American Christian TV System.

Technical facilities: 1000-w TPO, 9.040-kw ERP, 105-ft. above ground, 125-ft. above sea level, lat. 27° 38' 25", long. 80° 24' 07".

Transmitter: 2206 16th Ave., SW corner of 22nd St., Vero Beach.

Vero Beach—W53AH, Malrite Communications Group Inc. Phone: 407-845-2929.

Studio: See WFLX, West Palm Beach, FL.
Technical facilities: 1000-w TPO, 34.900-kw ERP, 465-ft. above ground, 489-ft. above sea level, lat. 27° 32' 46", long. 80° 22' 08".

Transmitter: 2-mi. S of intersection of U.S. 1 & Hwy. 713.

Equipment: Acrodyne transmitter; Bogner antenna.

Began operation: January 1, 1986.

Note: Operating as a translator; primary station WFLX, West Palm Beach.

Vero Beach—W69BD, Kennedy Bcstg. Inc.

Technical facilities: 1000-w TPO, 11.700-kw ERP, 212-ft. above ground, 234-ft. above sea level, lat. 27° 37' 12", long. 80° 25' 01".

Requests modification of CP for change to 1.042-kw ERP, 170-ft. above sea level, lat. 27° 36' 04", long. 80° 23' 33", transmitter to South Relief Canal Lot J.

Transmitter: 1.7-mi. SW of city center, 219.81° T on 27th Ave.

Locally originated programming: Religious.

Planned locally originated programming: Community programming; ethnic; news.

Satellite programming: Religious.

Planned satellite programming: FamilyNet; Trinity Bcstg. Network.

West Palm Beach—W19AQ, Palm Beach Bcstg.

Technical facilities: 1000-w TPO, 9.520-kw ERP, 269-ft. above ground, 282-ft. above sea level, lat. 26° 43' 00", long. 80° 03' 06".

Transmitter: 515 N. Flager Dr., Northbridge Center, Palm Beach.

West Palm Beach—W36AQ, P. Clark & L. Walk. Phones: 407-689-6244; 412-681-5155.

Technical facilities: 1000-w TPO, 105.300-kw ERP, 240-ft. above ground, 525-ft. above sea level, lat. 26° 47' 59", long. 80° 04' 33".

Transmitter: Intersection of I-95 & N. Lake Blvd.

West Palm Beach—W53AL, Richard & Ann Vermillion.

Technical facilities: 1000-w TPO, 14.000-kw ERP, 171-ft. above ground, 184-ft. above sea level, lat. 26° 43' 34", long. 80° 04' 55".

Transmitter: 1601 Forum Way, West Palm Beach.

West Palm Beach—W55AZ, Specific Bcstg.

Technical facilities: 1.480-kw ERP, lat. 26° 46' 00", long. 80° 08' 22".

GEORGIA

Albany—W23AC, Trinity Bcstg. Network Inc. Phone: 714-832-2950.

Technical facilities: 1000-w TPO, 11.700-kw ERP, 394-ft. above ground, 591-ft. above sea level, lat. 31° 34' 14", long. 84° 10' 41".

Transmitter: 1800-ft. SSW of intersection of Stappay Dr. & Oglethorpe Ave.

Began operation: July 15, 1988.

Satellite programming: Trinity Bcstg. Network.

Albany—W36AN, American Christian TV System Inc.

Technical facilities: 10.400-kw ERP, lat. 31° 34' 38", long. 84° 09' 04".

Americus—W05BM, Timothy Brumlik.

Technical facilities: 10-w TPO, 0.217-kw ERP, 381-ft. above ground, 876-ft. above sea level, lat. 32° 10' 37", long. 84° 15' 16".

Transmitter: 6.9-mi. N of Americus city center, 0.8-mi. ESE of intersection of Rte. 271 & U.S. 1.

Apple Valley—W44AL, Community Television.

Technical facilities: 1000-w TPO, 7.050-kw ERP, 144-ft. above ground, 1007-ft. above sea level, lat. 34° 12' 33", long. 83° 29' 06".

Transmitter: On a lot 2.1-mi. NW of city at 287.6° T, 1.2-mi. NW of Commerce.

Athens—W42AO, Georgia Regional Community TV. Phone: 404-543-7993.

Studio: 1290 Daniels Bridge Rd., Watkinsville, GA 30677.

Technical facilities: 100-w TPO, 0.798-kw ERP, 195-ft. above ground, 892-ft. above sea level, lat. 33° 53' 35", long. 83° 26' 12".

Transmitter: NW of intersection of Hwys. 53 & 15.

Equipment: Television Technology transmitter; Scala antenna.

Satellite earth station: Dark Star, 3.65-meter.

Began operation: October 1, 1988.

Planned locally originated programming: Children's programming; community programming; local special events; documentaries; farm information; health; exercise; news; public affairs; religious; specials; sports; talk shows; weather.

Planned satellite programming: 700 Club; movies; news; Trinity Bcstg. Network.

Advertising: Yes. Rates: \$30.00-\$50.00/30 Sec.

Personnel: Stanley R. Pulliam, executive chairman.

Athens—W54AG, Sudbrink Bcstg. Co. of Georgia. Phones: 904-371-7771; 404-291-9292.

Studio: WAWA-TV, 713 Shorter Ave., Rome, GA 30161.

Technical facilities: 1000-w TPO, 39.100-kw ERP, 430-ft. above ground, 1253-ft. above sea level, lat. 34° 05' 02", long. 83° 19' 18".

Requests CP for change to Ch. 66.

Transmitter: Rte. 1, Hull, Georgia.

Atlanta—W04BR, Phoenix Bcstg. Co. Inc.

Studio: Suite 840, 3445 Peachtree Rd., Atlanta, GA 30326.

Technical facilities: 0.010-kw ERP, lat. 33° 45' 32", long. 84° 23' 18".

Atlanta—W24AL, Hispanic Bcstg. Corp.

Technical facilities: 1000-w TPO, 16.5-kw ERP, 518-ft. above ground, 1319-ft. above sea level, lat. 33° 48' 40", long. 84° 21' 50".

Transmitter: 740 Bismark Rd.

Atlanta—W63BB, Frontier Gulf Bcstg. Inc.

Technical facilities: 1000-w TPO, 35.010-kw ERP, 351-ft. above ground, 1351-ft. above sea level, lat. 33° 46' 57", long. 84° 23' 20".

Transmitter: 1018 W. Peachtree St.

Personnel: J. Mitchell Johnson, general manager.

Augusta—W42AQ, American Christian TV System Inc.

Technical facilities: 1000-w TPO, 7.360-kw ERP, 246-ft. above ground, 387-ft. above sea level, lat. 33° 28' 31", long. 81° 57' 55".

Transmitter: Southern Finance Bldg., 753 Broad St., Augusta.

Augusta—W44AF, Neighborhood Bcstg. Services Inc.

Technical facilities: 12.400-kw ERP, lat. 33° 20' 21", long. 81° 57' 43".

Augusta—W65BI, Trinity Bcstg. Network Inc. Phone: 714-832-2950.

Technical facilities: 100-w TPO, 549-ft. above ground, 885-ft. above sea level, lat. 33° 25' 15", long. 81° 50' 19".

Requests modification of CP for change to 11.800-kw ERP, 1001-ft. above sea level, lat. 33° 30' 53", long. 81° 56' 23", transmitter to 0.6-mi. ESE of intersection of Aetna & Womrath Rds.

Transmitter: Pine Long Rd., N of Rte. 278, North Augusta.

Planned satellite programming: Trinity Bcstg. Network.

Augusta—W67BE, AVN Inc. Phone: 404-736-6700.

Technical facilities: 0.710-kw ERP, 854-ft. above ground, lat. 33° 28' 25", long. 82° 02' 03".

Holds CP for change to 1000-w TPO, 11.400-kw ERP. BPTTL-870702QM.

Transmitter: Water tower near Central & Highland Ave.

Equipment: Acrodyne transmitter; Scala antenna.

Satellite earth stations: Harris, 4-meter C-band; RCA, 3.2-meter Ku-band; Harris, RCA receivers.

Began operation: March 1, 1986.

Locally originated programming: Children's programming.

Satellite programming: Biznet; INN; International TV Network; movies; syndicated programming.

Advertising: Yes. Rates: \$10.00-\$25.00/30 Sec.

Low Power TV Stations—Georgia

Personnel: Jeremy N. Coghlan, president; Chris Kidd, traffic; Howard Whitaker, sales; Gerald Evans, production; Carey Hale, engineering.

*** Boston—W04CG**, Timothy Brumlik.
Technical facilities: 10-w TPO, 0.187-kw ERP, 223-ft. above ground, 423-ft. above sea level, lat. 30° 47' 40", long. 83° 46' 54".
Transmitter: 602 E. Hom St.

*** Brunswick—W33AL**, Trinity Bcstg. Network Inc. Phone: 714-832-2950.
Technical facilities: 1000-w TPO, 17.900-kw ERP, 167-ft. above ground, 180-ft. above sea level, lat. 31° 11' 56", long. 81° 30' 29".
Transmitter: Between intersection of New Jesup Hwy. & Roadway St.
Planned satellite programming: Trinity Bcstg. Network.

*** Brunswick—W56CF**, FM Television Ltd.
Technical facilities: 1000-w TPO, 10.500-kw ERP, 164-ft. above ground, 170-ft. above sea level, lat. 31° 09' 55", long. 81° 28' 28".
Transmitter: 2.6-mi. NE of Brunswick.

*** Camilla—W02BS**, Donald E. White & Sons Inc.
Technical facilities: 10-w TPO, 0.018-kw ERP, 213-ft. above ground, 377-ft. above sea level, lat. 31° 12' 10", long. 84° 11' 38".
Transmitter: Old Pelham Rd., 1-mi. S of Camilla city limits.

*** Carrollton—W59BR**, Georgia-Alabama Bcstg. Inc.
Technical facilities: 21-kw ERP, lat. 33° 33' 54", long. 85° 01' 02".

Columbus—W16AF, Dr. Stephen Hollis.
Technical facilities: 10.600-kw ERP, lat. 32° 28' 07", long. 84° 59' 22".
Holds CP for change to 100-w TPO, 29.9-kw ERP, 98-ft. above ground, 499-ft. above sea level, lat. 32° 30' 46", long. 84° 58' 06". Transmitter to N of intersection of 50th St. & Hamilton Rd., Columbus.
Requests modification of CP for change to 16.700-kw ERP, 774-ft. above sea level, lat. 32° 33' 20", long. 84° 56' 12".

Columbus—W22AH, Georgia Regional Community TV. Phone: 404-323-8127.
Studio: 2300 Manchester Expwy., Bldg. G, Columbus, GA 31904.
Technical facilities: 1000-w TPO, 14.780-kw ERP, 132-ft. above ground, 400-ft. above sea level, lat. 32° 30' 46", long. 84° 58' 06".
Transmitter: N corner of 50th & Hamilton.
Began operation: October 1, 1988.
Planned satellite programming: Trinity Bcstg. Network.

*** Cordele—W07CH**, Manuel A. Cantu.
Technical facilities: 10-w TPO, 0.161-kw ERP, 381-ft. above ground, 679-ft. above sea level, lat. 31° 56' 09", long. 83° 46' 46".
Transmitter: 2.1-mi. S of Cordele city center.

Dalton—W43AT, John Forshner.
Technical facilities: 100-w TPO, 0.151-kw ERP, 59-ft. above ground, 801-ft. above sea level, lat. 34° 46' 11", long. 85° 58' 23".
Requests modification of CP for change to 1.253-kw ERP, 955-ft. above sea level, lat. 34° 46' 11", long. 84° 57' 51".
Transmitter: 401 W. Cuyler St., Dalton.

*** Dalton—W66BA**, Sudbrink Bcstg. of Georgia.
Technical facilities: 1000-w TPO, 25.660-kw ERP, 187-ft. above ground, 892-ft. above sea level, lat. 34° 47' 23", long. 84° 57' 11".
Transmitter: Morningside Dr., 1.5-mi. NE of city hall.

*** Douglas—W0580**, Manuel A. Cantu.
Technical facilities: 100-w TPO, 0.860-kw ERP, 899-ft. above ground, 1158-ft. above sea level, lat. 32° 39' 59", long. 82° 57' 49".
Transmitter: 7-mi. WNW of Douglas.

*** East Dublin—W45AK**, Creative Bcst. Communications.
Technical facilities: 1000-w TPO, 29.800-kw ERP, 479-ft. above ground, 810-ft. above sea level, lat. 32° 39' 59", long. 82° 53' 40".
Transmitter: 10-mi. N of Dublin on Old Toombsboro Hwy.

*** Elberton—Ch. 19**, James Brown.

*** Gainesville—W41AV**, Sudbrink Bcstg. of Georgia.
Technical facilities: 1000-w TPO, 29.900-kw ERP, 801-ft. above ground, 2031-ft. above sea level, lat. 34° 07' 47", long. 83° 55' 56".
Transmitter: 10.5-mi. SW of Gainesville, 0.3-mi. NE of Roberts Crossroads.

Hazlehurst—W63AT, Jeff Davis Bcstrs. Inc. Phone: 912-375-4511.
Studio: Hwy. 341 E, Hazlehurst, GA 31539.
Technical facilities: 100-w TPO, 0.757-kw ERP, 260-ft. above ground, 240-ft. above sea level, lat. 31° 51' 15", long. 82° 34' 00".
Transmitter: Hwy. 341 E, Hazlehurst, GA.
Equipment: Television Technology transmitter; Scala antenna.
Satellite earth station: 3M; Drake receivers.
Began operation: July 15, 1986.

Locally originated programming: Community programming; city council meetings; local special events; farm information; health; exercise; horror shows; magazines; music; music video clips; news; public access; public affairs; religious; specials; sports; hunting & fishing show; talk shows; variety shows; weather.

Planned locally originated programming: Art profiles; children's programming; classified advertising; documentaries; ethnic; college courses; game shows; wire service news; character generated news; state university sports; talent shows.
Satellite programming: Movies; religious; sports.
Planned satellite programming: Syndicated programming.
Advertising: Yes. Rates: \$13.00/30 Sec.; \$60.00/Hour.

La Grange—W33AT, Georgia-Alabama Bcstg. Inc. Phone: 404-845-8833.
Studio: One E. Lafayette Square, La Grange, GA 30240.

Technical facilities: 1000-w TPO, 23.900-kw ERP, 223-ft. above ground, 1043-ft. above sea level, lat. 33° 03' 00", long. 85° 01' 50".
Transmitter: E of Ridley Ave., N of Mitchell Ave.
Equipment: Acrodyne transmitter; Bogner antenna.
Satellite earth stations: Orbitron, 4-meter; Sony receivers.
Began operation: April 15, 1989.

Locally originated programming: Classified advertising; community programming; city council meetings; local special events; music video clips; locally produced news; wire service news; character generated news; hunting & fishing show; high school sports; weather.

Satellite programming: Country Music TV; FamilyNet; movies.
Advertising: Yes. Rates: \$50.00/30 Sec.; \$200.00/Hour.
Represented (sales): Sarah Beth Mallory.
Represented (engineering): John Simmons.
Represented (legal): Cole, Raywid & Braverman.

*** La Grange—W35AM**, Troup Bcstg. Inc.
Technical facilities: 1000-w TPO, 27.100-kw ERP, 400-ft. above ground, 1221-ft. above sea level, lat. 33° 02' 36", long. 84° 57' 28".
Transmitter: State Rte. 109, 0.5-mi. W of U.S. Rte. 185, La Grange.

*** Luella—Ch. 66**, Reginald L. Duff.

*** Lula—Ch. 41**, Thelma W. Anglin.

*** Macon—W07CC**, Timothy Brumlik.
Technical facilities: 10-w TPO, 0.32-kw ERP, 380-ft. above ground, 1040-ft. above sea level, lat. 32° 53' 48", long. 83° 32' 05".
Transmitter: 8-mi. NE of Macon city center.

*** Macon—W35AE**, Atlantic & Caribbean Communications.
Technical facilities: 30.7-kw ERP, lat. 32° 53' 48", long. 83° 32' 05".

*** Macon—W47AU**, Beacon Bcstg. Corp.
Technical facilities: 1000-w TPO, 8.77-kw ERP, 374-ft. above ground, 781-ft. above sea level, lat. 32° 55' 43", long. 83° 44' 08".
Transmitter: 6.5-mi. N of Macon.

Marietta—W55BM, John O. Broomall.
Technical facilities: 1000-w TPO, 12-kw ERP, 108-ft. above ground, 1788-ft. above sea level, lat. 34° 04' 02", long. 84° 27' 23".
Transmitter: Atop Sweat Mountain, 0.6-mi. NE of intersection of Jims & Wigley Rds.

*** McRae—W65BP**, John W. Davidson.
Technical facilities: 100-w TPO, 2.02-kw ERP, 312-ft. above ground, 528-ft. above sea level, lat. 32° 03' 25", long. 82° 51' 56".
Transmitter: Hwy. 341 E of McRae city limits.

*** Ocala—W62BJ**, County Vision Assoc.
Technical facilities: 10-w TPO, 0.053-kw ERP, 102-ft. above ground, 450-ft. above sea level, lat. 31° 46' 45", long. 83° 13' 47".
Transmitter: 1.8-mi. NE of downtown Ocala.

Rome—W34AG, Sudbrink Bcstg. Co. of Georgia. Phone: 305-689-0220.
Technical facilities: 6.7-kw ERP, 1591-ft. above ground, lat. 34° 14' 07", long. 85° 13' 45".
Transmitter: Lot 14, tract 6 on Willingham Scenic Hwy., 3.6-mi. from Banks School.
Began operation: February 1, 1988.
Personnel: Vic Rumore, pres.

*** Rome—W56CD**, TV Local Inc.
Technical facilities: 100-w TPO, 0.800-kw ERP, 194-ft. above ground, 965-ft. above sea level, lat. 34° 15' 26", long. 85° 11' 51".
Transmitter: Shorter College, Rome.

*** Rome—W58BE**, Katherine Estes Wilkerson.

Technical facilities: 1000-w TPO, 6.880-kw ERP, 141-ft. above ground, 742-ft. above sea level, lat. 34° 14' 45", long. 85° 09' 27".
Transmitter: 0.8-mi. SE of city center, W of intersection of Hwys. 411 & 101.

*** Savannah—W13CC**, Norma Levin.
Technical facilities: 10-w TPO, 0.270-kw ERP, 197-ft. above ground, 348-ft. above sea level, lat. 32° 03' 10", long. 81° 08' 49".
Transmitter: West Gate Commercial Park, Savannah.

*** Savannah—Ch. 39**, Brooks Bcstg. Inc.

Savannah—W55AW, Channel America LPTV Holdings Inc. Phone: 212-262-5353. Fax: 212-246-8542.
Technical facilities: 60-w TPO, 0.692-kw ERP, 161-ft. above ground, 180-ft. above sea level, lat. 32° 03' 48", long. 81° 02' 56".

Transmitter: 2526 Gregory St., Savannah.
Began operation: June 1, 1989.
Satellite earth station: In operation.
Satellite programming: Movies; sports; syndicated programming; Channel America Television Network.
Advertising: Yes. Rates: \$300.00/30 Sec.; \$500.00/Min.; \$1000.00/Hour.
Note: Licensed as a translator.

Savannah—W67BJ, Trinity Bcstg. Network. Phone: 305-852-9941.
Technical facilities: 1000-w TPO, 16.1-kw ERP, 498-ft. above ground, 450-ft. above sea level, lat. 32° 12' 07", long. 81° 15' 33".
Transmitter: 0.6-mi. NW of State Rd. at Effingham Co., near Bloomingdale.

*** Sea Island—W53AP**, William T. Conner.
Technical facilities: 100-w TPO, 1.110-kw ERP, 141-ft. above ground, 151-ft. above sea level, lat. 31° 12' 07", long. 81° 21' 09".
Transmitter: On a lot 0.3-mi. NW of city center at 314°T.

*** Sea Island—W69BX**, William T. Conner.
Technical facilities: 100-w TPO, 1.090-kw ERP, 141-ft. above ground, 151-ft. above sea level, lat. 31° 12' 07", long. 81° 21' 09".
Transmitter: On a lot 0.3-mi. NW of city center at 314°T.
Locally originated programming: Religious.
Planned locally originated programming: Community programming; ethnic; news.
Satellite programming: Religious.
Planned satellite programming: FamilyNet; Trinity Bcstg. Network.

*** Sessoms—W50AT**, Community Television. Phone: 615-525-6358.
Technical facilities: 1000-w TPO, 7.040-kw ERP, 144-ft. above ground, 338-ft. above sea level, lat. 31° 31' 02", long. 82° 39' 29".
Transmitter: 1.5-mi. W of Nickols St. & Rte. 32.

*** Sylvester—Ch. 56**, Jose Armando Tamez.

*** Thomasville—W02B0**, A.T. Productions Inc.
Technical facilities: 10-w TPO, 0.018-kw ERP, 187-ft. above ground, 479-ft. above sea level, lat. 30° 50' 10", long. 83° 59' 19".
Requests modification of CP for change to 0.145-kw ERP, 718-ft. above sea level, lat. 30° 55' 53", long. 84° 01' 15".
Transmitter: 117 Remington Ave., Thomasville.

★ **Tifton**—W02BZ, Aubrey Smith.
 Technical facilities: 10-w TPO, 0.020-kw ERP, 66-ft. above ground, 436-ft. above sea level, lat. 31° 27' 15", long. 83° 30' 35".
 Transmitter: Hwy. 41 & Second Ave., Tifton.

Tifton—W05AZ, Moore Bcstg. Inc.
 Technical facilities: 10-w TPO, 0.030-kw ERP, 150-ft. above ground, 420-ft. above sea level, lat. 31° 26' 58", long. 83° 30' 24".
 Transmitter: 6-mi. S of Tifton off Old Union Rd.
 Equipment: Emcee transmitter; Bogner antenna.

★ **Tifton**—W16AK, Tifton Translator Inc.
 Technical facilities: 100-w TPO, 0.701-kw ERP, 177-ft. above ground, 532-ft. above sea level, lat. 31° 28' 16", long. 83° 29' 12".
 Transmitter: 1.7-mi. NE of city center at 50.99° T.

Tifton—W51AR, Latin American Television Ltd.
 Technical facilities: 100-w TPO, 1.860-kw ERP, 115-ft. above ground, 483-ft. above sea level, lat. 31° 28' 18", long. 83° 30' 48".
 Transmitter: 302 W. 20th St.

★ **Tifton**—W60AZ, Linda D. Clevenger.
 Technical facilities: 100-w TPO, 0.629-kw ERP, 181-ft. above ground, 535-ft. above sea level, lat. 31° 28' 16", long. 83° 29' 12".
 Transmitter: 1.6-mi. NE of city center at 50.99° T.

Valdosta—W53HI, CFF Properties. Phone: 813-644-0261.
 Technical facilities: 42-w TPO, 0.183-kw ERP, 289-ft. above ground, 450-ft. above sea level, lat. 30° 52' 21", long. 83° 20' 36".
 Transmitter: Valtech Rd., near I-75, Valdosta.
 Equipment: Television Technology transmitter; Scala antenna.
 Locally originated programming: Religious.
 Planned locally originated programming: Community programming; ethnic; news.
 Satellite programming: Religious.
 Planned satellite programming: FamilyNet; Trinity Bcstg. Network.
 Advertising: Yes. Rates: \$25.00-\$30.00/30 Sec.; \$50.00/Min.; \$100.00-\$125.00/Hour.
 Personnel: Nathan Price, president.

★ **Vidalia**—W23AG, Conner Communications, a Partnership.
 Technical facilities: 100-w TPO, 0.987-kw ERP, 289-ft. above ground, 614-ft. above sea level, lat. 32° 12' 05", long. 82° 29' 24".
 Transmitter: Hwy. 280, approx. 4-mi. ESE of Vidalia.

★ **Warner Robins**—W18AQ, Park Newspapers of Georgia Inc.
 Technical facilities: 1000-w TPO, 8.600-kw ERP, 112-ft. above ground, 541-ft. above sea level, lat. 32° 37' 03", long. 83° 37' 43".
 Transmitter: 1553 Watson Blvd., Warner Robins.

★ **Waycross**—W02BQ, Newsouth Bcstg. Corp.
 Technical facilities: 10-w TPO, 0.890-kw ERP, 324-ft. above ground, 462-ft. above sea level, lat. 31° 11' 51", long. 82° 19' 34".

Transmitter: SW corner of the intersection of U.S. 1 & Havana Ave.

HAWAII

★ **Haleakala**—K24CF, John Patrick Marcom. Phone: 714-494-7511. Fax: 714-494-7512.
 Technical facilities: 1000-w TPO, 6.490-kw ERP, 95-ft. above ground, 10,049-ft. above sea level, lat. 20° 42' 41", long. 156° 15' 28".
 Transmitter: Haleakala Mountain Peak, 0.5-mi. E of center of Haleakala.
 Scheduled to begin operation: January 1, 1990.

Planned locally originated programming: Community programming; city council meetings; home shopping; local special events; religious; high school sports.
 Planned satellite programming: Trinity Bcstg. Network; Video Marketing Network.
 Advertising: Yes. Rates: \$20.00/Sec.; \$30.00/Min.; \$150.00/Hour.

★ **Hilo**—K53CL, Alegria Bcstg. Corp.
 Technical facilities: 100-w TPO, 2.590-kw ERP, 36-ft. above ground, 1385-ft. above sea level, lat. 19° 44' 27", long. 155° 08' 56".
 Transmitter: 3.5-mi. W of Hilo Bay, Hilo.

★ **Honolulu**—K07UB, Laura Burbage.
 Technical facilities: 10-w TPO, 0.065-kw ERP, 102-ft. above ground, 108-ft. above sea level, lat. 21° 20' 08", long. 157° 56' 01".
 Transmitter: 0.28-mi. SE of the intersection of Kuntz Ave. & F Ave.

★ **Honolulu**—K38CB, Casey Telecommunications Corp.
 Technical facilities: 1000-w TPO, 8.890-kw ERP, 200-ft. above ground, 207-ft. above sea level, lat. 21° 17' 59", long. 157° 51' 33".
 Transmitter: 11 Billingham Blvd.

★ **Honolulu**—K42CO, Charles Billings.
 Technical facilities: 100-w TPO, 0.660-kw ERP, 151-ft. above ground, 164-ft. above sea level, lat. 21° 17' 41", long. 157° 51' 49".
 Transmitter: 111 Abul St., Honolulu.

★ **Honolulu**—Ch. 48, Brandan Pastienipo.

Honolulu—K50AP, Family Broadcasting. Phone: 808-946-5499.

Technical facilities: 1000-w TPO, 7.360-kw ERP, 371-ft. above ground, 381-ft. above sea level, lat. 21° 17' 59", long. 157° 50' 30".
 Transmitter: 930 Kaheka St., Honolulu.

Equipment: Television Technology transmitter; Bogner antenna.
 Began operation: September 1, 1989.

Planned locally originated programming: Children's programming; community programming; local special events; ethnic; educational; health; music; music video clips; public affairs; religious; specials; sports; hunting & fishing show; high school sports; talent shows; talk shows; variety shows.
 Planned satellite programming: ACTS; syndicated programming.
 Advertising: Planned.
 Personnel: Arthur Hixson, general manager.

★ **Honolulu**—K52BK, Daniel Lamaute. Phone: 212-370-1301.
 Technical facilities: 20.700-kw ERP, lat. 21° 17' 41", long. 157° 51' 49".

★ **Kailua**—K25CZ, Alegria Bcstg. Corp.

Technical facilities: 100-w TPO, 2.620-kw ERP, 36-ft. above ground, 1608-ft. above sea level, lat. 19° 33' 10", long. 155° 55' 49".

Transmitter: Near Hwy. 180, NE of Center of Honalo Kailua.

★ **Kailua Kona**—K18CI, American Translator Development International.

Technical facilities: 100-w TPO, 2.29 ERP, 148-ft. above ground, 226-ft. above sea level, lat. 19° 38' 00", long. 155° 59' 00".

Transmitter: NE of Kailua Kona.

★ **Kaim**—K28BS, Mountain TV Network Inc.

Technical facilities: 100-w TPO, 0.903-kw ERP, 95-ft. above ground, 1795-ft. above sea level, lat. 19° 25' 36", long. 155° 00' 00".

Transmitter: 5-mi. NNW of Kaim.

★ **Kaim**—K47CG, Mountain TV Network Inc.

Technical facilities: 100-w TPO, 0.988-kw ERP, 95-ft. above ground, 1795-ft. above sea level, lat. 19° 25' 36", long. 155° 00' 00".

Transmitter: 5-mi. NNW of Kaim.

★ **Kaim**—K58CV, Mountain TV Network Inc.

Technical facilities: 100-w TPO, 1.010-kw ERP, 95-ft. above ground, 1795-ft. above sea level, lat. 19° 25' 38", long. 155° 00' 00".

Transmitter: 5-mi. NNW of Kaim.

★ **Kaim**—K60DU, Mountain TV Network Inc.

Technical facilities: 100-w TPO, 1.030-kw ERP, 95-ft. above ground, 1795-ft. above sea level, lat. 19° 25' 36", long. 155° 00' 00".

Transmitter: 5-mi. NNW of Kaim.

★ **Kaim**—K66DH, Mountain TV Network Inc.

Technical facilities: 100-w TPO, 1.040-kw ERP, 95-ft. above ground, 1795-ft. above sea level, lat. 19° 25' 36", long. 155° 00' 00".

Transmitter: 5-mi. NNW of Kaim.

★ **Kaim**—K68CP, Mountain TV Network Inc.

Technical facilities: 100-w TPO, 1.060-kw ERP, 95-ft. above ground, 1795-ft. above sea level, lat. 19° 25' 36", long. 155° 00' 00".

Transmitter: 5-mi. NNW of Kaim.

★ **Lihue**—K27CT, Mountain TV Network Inc.

Technical facilities: 100-w TPO, 0.900-kw ERP, 95-ft. above ground, 2392-ft. above sea level, lat. 21° 55' 24", long. 159° 24' 12".

Transmitter: 4-mi. SSW of Lihue.

★ **Lihue**—K29AF, Mountain TV Network Inc.

Technical facilities: 0.900-kw ERP, 100-ft. above ground, 2393-ft. above sea level, lat. 21° 55' 24", long. 159° 24' 12".

Transmitter: 4-mi. SSW of Lihue.

★ **Lihue**—K33CZ, Mountain TV Network Inc.

Technical facilities: 100-w TPO, 0.940-kw ERP, 95-ft. above ground, 2391-ft. above sea level, lat. 21° 55' 24", long. 159° 24' 12".

Transmitter: 4-mi. SSW of Lihue.

★ **Lihue**—K55DZ, Bumham Broadcasting Company.

★ **Lihue**—K59DI, Mountain TV Network Inc.

Technical facilities: 100-w TPO, 1.030-kw ERP, 95-ft. above ground, 2392-ft. above sea level, lat. 21° 55' 24", long. 159° 24' 12".

Transmitter: 4-mi. SSW of Lihue.

★ **Lihue & Rural Kauai County**—K61ED, Mountain TV Network Inc.

Technical facilities: 100-w TPO, 1.020-kw ERP, 95-ft. above ground, 2392-ft. above sea level, lat. 22° 55' 24", long. 159° 24' 12".

Transmitter: 4-mi. SSW of Lihue.

★ **Maui**—K398G, Island Television Corp.

Technical facilities: 1000-w TPO, 16.000-kw ERP, 99-ft. above ground, 9887-ft. above sea level, lat. 20° 42' 41", long. 156° 15' 26".

Transmitter: Mt. Haleakala, Maui.

Wailuku—K21AG, King Bcstg. Co. Phone: 206-448-5555.

Studio: See KHNL, Honolulu, HI.
 Technical facilities: 1000-w TPO, 11.500-kw ERP, 200-ft. above ground, 258-ft. above sea level, lat. 20° 49' 24", long. 156° 27' 27".

Transmitter: 5-mi. SE of Wailuku, HI.
 Equipment: Thomson LGT transmitter; Scala antenna.
 Began operation: April 13, 1987.

Advertising: Yes. Rates: See KHNL, Honolulu.

Personnel: See KHNL, Honolulu.
 Note: Operating as a translator; primary station KHNL, Honolulu, HI.

★ **Wailuku**—Ch. 52, Jose Castellanos.

IDAHO

Arco—K13VK, Lee J. Stillwell.

Technical facilities: 10-w TPO, 0.170-kw ERP, 141-ft. above ground, 5440-ft. above sea level, lat. 43° 37' 17", long. 113° 17' 25".

Requests CP for change to 60-ft. above ground.
 Transmitter: Approx. 1.6-mi. NW of Country Rd. & U.S. 20/26 intersection.

★ **Ashton**—K09VD, Ellen M. Armstrong.

Technical facilities: 10-w TPO, 0.150-kw ERP, 131-ft. above ground, 5374-ft. above sea level, lat. 44° 03' 59", long. 111° 27' 31".

Transmitter: Approx. 0.43-mi. S of intersection of Rtes. 32 & 47.

★ **Ashton & rural Fremont County**—K18BU, Mountain TV Network Inc.

Technical facilities: 100-w TPO, 0.650-kw ERP, 95-ft. above ground, 6919-ft. above sea level, lat. 44° 13' 39", long. 111° 29' 42".

Transmitter: 10-mi. NNW of Ashton.

★ **Ashton & rural Fremont County**—K40BO, Mountain TV Network Inc.

Technical facilities: 100-w TPO, 0.710-kw ERP, 95-ft. above ground, 6919-ft. above sea level, lat. 44° 13' 39", long. 111° 29' 42".

Transmitter: 9.94-mi. NNW of Ashton.

Blackfoot—K13VI, William L. Armstrong III.

Technical facilities: 10-w TPO, 0.085-kw ERP, 49-ft. above ground, 4531-ft. above sea level, lat. 43° 11' 54", long. 112° 21' 22".

Transmitter: Near corner of Jensen Grove & Parkway Dr., Blackfoot.

Note: Operating as translator; primary station KPVI, Pocatello, ID.

Boise—K10MY, Womens LPTV Network.

Technical facilities: 10-w TPO, 0.190-kw ERP, 30-ft. above ground, 3025-ft. above sea level, lat. 43° 35' 10", long. 116° 16' 06".

Low Power TV Stations—Idaho

Transmitter: 1976 Century Way.

*** Boise—K20CJ, Jeffco Bcstg.**
Technical facilities: 100-w TPO, 1.3-kw ERP, 23-ft. above ground, 3025-ft. above sea level, lat. 43° 35' 10", long. 116° 16' 06".
Transmitter: 1976 Century Way.

*** Boise—K30BZ, Generic Television.**
Technical facilities: 1000-w TPO, 15.6-kw ERP, 20-ft. above ground, 3685-ft. above sea level, lat. 43° 35' 54", long. 116° 09' 00".
Requests modification of CP for change to 1.328-kw ERP, transmitter to 1976 Century Way.
Transmitter: On Table Rock, approx. 1-mi. E of Boise.

*** Boise—K39CC, Ellen Bloom.**
Technical facilities: 1000-w TPO, 15.6-kw ERP, 20-ft. above ground, 3684-ft. above sea level, lat. 43° 35' 54", long. 116° 09' 00".
Transmitter: Approx. 0.9-mi. E of Boise.

*** Boise—K43BE, Kentel.**
Technical facilities: 27.4-kw ERP, lat. 43° 35' 54", long. 116° 09' 00".

Boise—K47BE, Trinity Bcstg. Network Inc.
Phone: 714-832-2950.
Technical facilities: 1000-w TPO, 7.9-kw ERP, 49-ft. above ground, 3711-ft. above sea level, lat. 43° 35' 41", long. 116° 08' 39".
Transmitter: Table Rock, approx. 1-mi. E of Boise.
Began operation: January 1, 1985.
Satellite programming: Trinity Bcstg. Network.

Burley—K07UL, William L. Armstrong III.
Technical facilities: 10-w TPO, 0.174-kw ERP, 56-ft. above ground, 4206-ft. above sea level, lat. 42° 32' 36", long. 113° 48' 00".
Transmitter: Near intersection of 8th St. & Yale Ave., Burley.
Note: Operating as translator; primary station KPVI, Pocatello, ID.

*** Burley—K67EG, American Community Bcst. Inc.**
Technical facilities: 120-w TPO, 1.730-kw ERP, 43-ft. above ground, 5066-ft. above sea level, lat. 42° 26' 08", long. 113° 37' 24".
Transmitter: 2.8-mi. NW of Albion.

*** Challis—K04NP, Lee J. Stillwell.**
Technical facilities: 5.00-w TPO, 0.078-kw ERP, 16-ft. above ground, 6778-ft. above sea level, lat. 44° 21' 29", long. 114° 07' 30".
Transmitter: Birdie Peak, approx. 9-mi. SE of intersection of U.S. 93 & Alt. U.S. 93, Challis.

*** Challis—K08KU, Lee J. Stillwell.**
Technical facilities: 10-w TPO, 0.075-kw ERP, 20-ft. above ground, 5220-ft. above sea level, lat. 44° 31' 05", long. 114° 09' 24".
Transmitter: 3.5-mi. ENE of center of Challis, 0.9-mi. SE of Beardsley Hot Springs.

*** Coeur d'Alene—K39CN, Gem State Bcstg.**
Technical facilities: 1000-w TPO, 13.2-kw ERP, 20-ft. above ground, 5259-ft. above sea level, lat. 47° 42' 02", long. 116° 59' 00".
Transmitter: Mica Peak, Post Falls.

*** Coeur d'Alene—K39CN, Gem State Bcstg.**

Technical facilities: 1000-w TPO, 13.2-kw ERP, 20-ft. above ground, 5259-ft. above sea level, lat. 47° 42' 02", long. 116° 59' 00".

*** Council—K36BZ, Mountain TV Network Inc.**
Technical facilities: 100-w TPO, 0.7-kw ERP, 95-ft. above ground, 8222-ft. above sea level, lat. 44° 42' 36", long. 116° 15' 55".
Transmitter: 8-mi. E of Council.

Driggs—K09UZ, William L. Armstrong III.
Technical facilities: 10-w TPO, 0.077-kw ERP, 26-ft. above ground, 9823-ft. above sea level, lat. 43° 47' 18", long. 110° 56' 02".
Transmitter: Grand Targhee Ski Resort, 8.9-mi. E of Driggs.

*** Filer—K02NP, William L. Armstrong.**
Technical facilities: 10-w TPO, 0.063-kw ERP, 49-ft. above ground, 3809-ft. above sea level, lat. 42° 34' 23", long. 114° 36' 49".
Transmitter: 328 ft. NW of intersection of U.S. 30 & Union Pacific Railroad.

Firth-Basalt—K120E, William L. Armstrong III.
Technical facilities: 10-w TPO, 0.043-kw ERP, 60-ft. above ground, 4711-ft. above sea level, lat. 43° 18' 46", long. 112° 11' 08".
Transmitter: River Rd. approx. 0.46-mi. NW of the intersection with Yellowstone Hwy.

*** Grangeville—K29BP, Mountain TV Network Inc.**
Technical facilities: 100-w TPO, 1.350-kw ERP, 95-ft. above ground, 6217-ft. above sea level, lat. 45° 51' 45", long. 116° 08' 36".
Transmitter: 5-mi. S of Grangeville.

*** Hailey—K18CM, Sun Valley Radio Inc.**
Technical facilities: 100-w TPO, 0.560-kw ERP, 167-ft. above ground, 5597-ft. above sea level, lat. 43° 33' 27", long. 114° 19' 45".
Transmitter: 2.5-mi. N of Hailey.

Idaho Falls—K12NZ, William L. Armstrong III. Phone: 202-835-8098.
Technical facilities: 10-w TPO, 0.231-kw ERP, 102-ft. above ground, 4839-ft. above sea level, lat. 43° 29' 46", long. 112° 03' 43".
Requests modification of CP for change to 0.131 kw ERP, 70.5-ft. above ground.
Transmitter: 115 S. Skyline Dr., Idaho Falls.

Jerome—K08KV, William L. Armstrong III.
Technical facilities: 10-w TPO, 0.151-kw ERP, 56-ft. above ground, 3865-ft. above sea level, lat. 42° 43' 55", long. 114° 30' 06".
Transmitter: N side of 8th Ave., Jerome.

*** Ketchum—K20CL, Sun Valley Radio Inc.**
Technical facilities: 100-w TPO, 0.780-kw ERP, 30-ft. above ground, 9029-ft. above sea level, lat. 43° 39' 42", long. 114° 24' 07".
Transmitter: Bald Mountain, 2.3-mi. SW of Ketchum.

*** Lewiston—K24CO, Russell Communications.**
Technical facilities: 1000-w TPO, 51.6-kw ERP, 92-ft. above ground, 2851-ft. above sea level, lat. 46° 28' 08", long. 117° 01' 30".
Transmitter: 6-mi. W of Genesee, 3.5-mi. N of Lewiston.

Lewiston-Clarkston, WA—K47BW, Inland Northwest Television Inc.
Technical facilities: 100-w TPO, 2.580-kw ERP, 20-ft. above ground, 2870-ft. above sea level, lat. 46° 27' 04", long. 117° 02' 47".
Transmitter: 2.5-mi. N of Clarkston.

*** Lewiston—K38CO, Colleen B. McDonald & Assoc.** Phone: 208-773-0961.
Studio: 410 Green Ferry, Post Falls, ID.
Technical facilities: 1000-w TPO, 13.2-kw ERP, 20-ft. above ground, 2470-ft. above sea level, lat. 46° 29' 08", long. 116° 55' 35".
Transmitter: 8-mi. NE of Lewiston.
Satellite earth station: 4-meter.
Scheduled to begin operation: Fall 1990.
Locally originated programming: Children's programming; farm information; public access; religious; hunting & fishing show; state university sports; high school sports.
Planned locally originated programming: Classified advertising; community programming; city council meetings; documentaries; college courses; music; music video clips; wire service news; character generated news; talk shows; weather.
Planned satellite programming: 700 Club; AGDAY; American Family Network; CBN Family Channel; CNN.
Personnel: Shawn McDonald, general manager & sales manager.

*** Malad City—K48DG, Ellen M. Armstrong.**
Technical facilities: 100-w TPO, 2.540-kw ERP, 30-ft. above ground, 5089-ft. above sea level, lat. 42° 04' 50", long. 112° 12' 29".
Transmitter: 1.5-mi. SE of Cherry Creek.

*** McArthur—K15CK, Mountain TV Network Inc.**
Technical facilities: 100-w TPO, 0.850-kw ERP, 95-ft. above ground, 4675-ft. above sea level, lat. 48° 30' 53", long. 116° 20' 30".
Transmitter: 6-mi. E of McArthur.

*** McArthur—K21CH, Mountain TV Network Inc.**
Technical facilities: 100-w TPO, 0.891-kw ERP, 95-ft. above ground, 4675-ft. above sea level, lat. 48° 30' 53", long. 116° 20' 30".
Transmitter: 6-mi. E of McArthur.

*** Montpelier—K19AV, Ambassador Media Corp.**
Technical facilities: 19.8-kw ERP, lat. 42° 19' 07", long. 111° 17' 26".

*** Moscow—Ch. 20, American Television Network Inc.**

*** Moscow—K41CO, American TV Network Inc.**
Technical facilities: 1000-w TPO, 10.9-kw ERP, 200-ft. above ground, 3780-ft. above sea level, lat. 46° 51' 43", long. 117° 10' 26".
Transmitter: Kamiah Butte, 4-mi. SW of Palouse, 8.9-mi. N of Pullman.

*** Osburn—K30CI, Mountain TV Network Inc.**
Technical facilities: 100-w TPO, 0.920-kw ERP, 95-ft. above ground, 6234-ft. above sea level, lat. 47° 28' 40", long. 116° 02' 14".
Transmitter: 6-mi. SW of Osburn.

*** Osburn—K40CJ, Mountain TV Network Inc.**
Technical facilities: 100-w TPO, 0.950-kw ERP, 95-ft. above ground, 6234-ft. above sea level, lat. 47° 28' 40", long. 116° 02' 14".
Transmitter: 6-mi. SW of Osburn.

*** Osburn—K52DD, Mountain TV Network Inc.**
Technical facilities: 100-w TPO, 1.0-kw ERP, 95-ft. above ground, 6234-ft. above sea level, lat. 47° 28' 40", long. 116° 02' 14".
Transmitter: 6-mi. SW of Osburn.

*** Osburn & rural Shoshone County—K50BV, Mountain TV Network Inc.**
Technical facilities: 100-w TPO, 0.980-kw ERP, 95-ft. above ground, 6224-ft. above sea level, lat. 47° 28' 40", long. 116° 02' 14".
Transmitter: 6-mi. SW of Osburn.

Paul—K04NO, James D. Nordby Jr.
Technical facilities: 10-w TPO, 0.082-kw ERP, 56-ft. above ground, 4203-ft. above sea level, lat. 42° 36' 20", long. 113° 47' 35".
Transmitter: N side of Rte. 25, approx. 0.25-mi. W of 4th St.

*** Pocatello—K120A, Ellen M. Armstrong.**
Technical facilities: 10-w TPO, 0.040-kw ERP, 141-ft. above ground, 4800-ft. above sea level, lat. 42° 50' 52", long. 112° 26' 24".
Transmitter: 0.5-mi. S of Main St. & Arthur Ave. intersection, 1.9-mi. from city center.

*** Pocatello—K67EE, Peyton Bcstg. Inc.**
Technical facilities: 100-w TPO, 2.290-kw ERP, 26-ft. above ground, 4505-ft. above sea level, lat. 42° 51' 45", long. 112° 27' 05".
Transmitter: 135 N. Arthur Ave., Pocatello.

*** Preston—K22DB, W. L. Armstrong.**
Technical facilities: 100-w TPO, 2.440-kw ERP, 26-ft. above ground, 6214-ft. above sea level, lat. 42° 07' 20", long. 111° 47' 04".
Transmitter: 5-mi. ENE of Preston.

*** Rigby—K22BI, Ambassador Media Corp.**
Technical facilities: 100-w TPO, 1.940-kw ERP, 39-ft. above ground, 5636-ft. above sea level, lat. 43° 47' 24", long. 111° 58' 09".
Transmitter: On Menan Butte, 5-mi. N of Menan.

Rupert—K02NO, William L. Armstrong III.
Technical facilities: 10-w TPO, 0.090-kw ERP, 60-ft. above ground, 4290-ft. above sea level, lat. 42° 37' 22", long. 113° 41' 14".
Transmitter: W of County Rte. 100, approx. 0.2-mi. N of intersection with 8th St.

St. Anthony—K120B, Ellen M. Armstrong.
Technical facilities: 8.90-w TPO, 0.030-kw ERP, 141-ft. above ground, 5098-ft. above sea level, lat. 43° 57' 30", long. 111° 41' 18".
Holds CP for change to 10-w TPO, 56-ft. above ground, 5016-ft. above sea level.
Transmitter: S Corner of W. 8th & S. 5th Sts.

*** Sandpoint—K20BZ, KAYU-TV Partners Ltd.**
Technical facilities: 100-w TPO, 0.8-kw ERP, 36-ft. above ground, 6230-ft. above sea level, lat. 48° 19' 53", long. 116° 41' 34".
Transmitter: Atop Bald Mountain, Sandpoint.

Shelley—K13VJ, William L. Armstrong III.
Technical facilities: 10-w TPO, 0.054-kw ERP, 56-ft. above ground, 4679-ft. above sea level, lat. 43° 22' 47", long. 112° 07' 59".
Requests CP for change to 1426-ft. above sea level.
Transmitter: Hanson Ave. & Pine St., Shelley.

Note: Operating as translator; primary station KPVI, Pocatello, ID.

***Soda Springs**—K04NN, James D. Norby Jr.
Technical facilities: 0.125 kw ERP, lat. 42° 37' 59", long. 111° 41' 30".

***Twin Falls**—K03GT, Ellen M. Armstrong.
Technical facilities: 10-w TPO, 0.062-kw ERP, 141-ft. above ground, 3770-ft. above sea level, lat. 42° 35' 35", long. 114° 28' 17".
Transmitter: N side of Poleline Rd., Twin Falls.

Twin Falls—K05IX, Ellen M. Armstrong.
Technical facilities: 10-w TPO, 0.060-kw ERP, 49-ft. above ground, 3681-ft. above sea level, lat. 42° 35' 35", long. 114° 28' 17".
Requests modification of CP for change to 60-ft. above ground, 3679-ft. above sea level.
Transmitter: N side of Poleline Rd., approx. 0.6-mi. W of the intersection with Blue Lakes Blvd.

***Twin Falls**—K09UR, Russell Communications Inc.
Technical facilities: 0.050-kw ERP, lat. 42° 33' 07", long. 114° 28' 02".

Twin Falls—K27AO, Sawtooth Communications.
Studio: See KIVI, Nampa, ID.
Technical facilities: 100-w TPO, 0.634-kw ERP, 397-ft. above ground, 4175-ft. above sea level, lat. 42° 32' 36", long. 114° 28' 14".
Transmitter: KEEP(AM) tower site, Twin Falls.
Note: Operating as a translator; primary station KIVI, Nampa, ID.

***Twin Falls**—K33AI, Ambassador Media Corp.
Technical facilities: 1000-w TPO, 12.130-kw ERP, 80-ft. above ground, 5038-ft. above sea level, lat. 42° 43' 54", long. 114° 25' 04".
Transmitter: Flat Top Butte, 4-mi. E of Jerome, ID.
Represented (legal): Hopkins, Sutter, Hamel & Park.

Twin Falls—K53DM, King Bcstg. Co.
Phones: 206-448-5555; 208-734-6064 TWX: 910-970-5779.
Studio: 5407 Fairview Ave., Boise, ID 83704.
Technical facilities: 1000-w TPO, 8.09-kw ERP, 206-ft. above ground, 4466-ft. above sea level, lat. 42° 43' 48", long. 114° 25' 06".
Transmitter: Flat Top Butte, 5-mi. E of Jerome.
Equipment: ITS transmitter; Scala antenna.
Began operation: July 1, 1986.
Advertising: Yes. Rates: \$75.00-\$300.00/30 Sec.; \$1000/Hour.
Represented (sales): Blair Television.
Personnel: See KTVB, Boise, ID.
Note: Operating in part as a translator; primary station KTVB, Boise, ID.

ILLINOIS

***Aurora**—W24AJ, Communicators of Chicago.
Technical facilities: 7.08-kw ERP, lat 41° 45' 29", long. 88° 18' 55".

***Carbondale**—W36AL, Robert W. Sudbrink.

Technical facilities: 1000-w TPO, 42.0-kw ERP, 299-ft. above ground, 728-ft. above sea level, lat. 37° 43' 31", long. 89° 15' 25".

Requests modification of CP for change to 30.2-kw ERP, 456-ft. above ground, lat. 37° 49' 36", long. 89° 02' 27". Transmitter: 0.3-mi. from State Rd. 148, near Chittyville & Herrin.
Transmitter: W of Carbondale, Tower Rd., 0.5-mi. S of Old Hwy 13.

***Champaign**—W34AY, Trinity Bcstg. Network Inc.
Technical facilities: 1000-w TPO, 7.030-kw ERP, 486-ft. above ground, 1175-ft. above sea level, lat. 40° 09' 09", long. 88° 06' 56".
Transmitter: 5.5-mi. E of Champaign.

***Champaign**—W36AU, Kirk McMillen.
Technical facilities: 1000-w TPO, 6.970-kw ERP, 486-ft. above ground, 1175-ft. above sea level, lat. 40° 09' 09", long. 88° 06' 56".
Transmitter: 5.5-mi. E. of Champaign.

***Champaign**—W45AN, Kirk McMillen.
Technical facilities: 1000-w TPO, 6.730-kw ERP, 486-ft. above ground, 1175-ft. above sea level, lat. 40° 09' 09", long. 88° 06' 56".
Transmitter: 5.5-mi. E of Champaign.

Chicago—W13BE, Charles Woods.
Technical facilities: 10-w TPO, 0.090-kw ERP, 400-ft. above ground, 1014-ft. above sea level, lat. 41° 56' 18", long. 87° 45' 05".
Transmitter: 4949 W. Belmont Ave.
Personnel: Stuart Mackie, general manager.

***Clifton**—W21AO, Town & Country Communications.
Technical facilities: 1000-w TPO, 8.470-kw ERP, 190-ft. above ground, 853-ft. above sea level, lat. 40° 55' 52", long. 87° 54' 13".
Transmitter: 2-mi. E of Clifton.

***Effingham**—W21AK, Robert W. Sudbrink.
Technical facilities: 1000-w TPO, 50.9-kw ERP, 249-ft. above ground, 860-ft. above sea level, lat. 39° 07' 20", long. 88° 38' 31".
Transmitter: 4.5-mi. W of Effingham.

***Galena**—W58BM, JDC Communications Inc.
Technical facilities: 80-w TPO, 0.7-kw ERP, 203-ft. above ground, 1014-ft. above sea level, lat. 42° 24' 02", long. 90° 23' 55".
Transmitter: Horseshoe Mound, S of U.S. 20, 2-mi. SE of Galena.

***Highland Park**—W29AS, Albert Morrison Jr.
Technical facilities: 1000-w TPO, 187.0-kw ERP, 187-ft. above ground, 837-ft. above sea level, lat. 42° 09' 24", long. 87° 48' 20".
Transmitter: 210 Skokie Valley Rd., Highland Park.

La Salle/Oglesby—W51AF, Christian Communications of Chicagoland Inc.
Phone: 312-977-3838.

Technical facilities: 1000-w TPO, 18.2-kw ERP, 400-ft. above ground, 1050-ft. above sea level, lat. 41° 14' 00", long. 89° 02' 30".
Transmitter: 1.5-mi. NNE of Tonica, IL.
Equipment: Bogner antenna.
Began operation: February 1, 1984.
Planned locally originated programming: Religious.
Advertising: Yes.

Represented (legal): Fisher, Wayland, Cooper & Leader.
Personnel: See WCFC-TV, Chicago, IL.
Note: Operating as a translator; primary station WCFC-TV, Chicago, IL.

***Marion**—W68BQ, O. L. Turner.
Technical facilities: 1000-w TPO, 43.6-kw ERP, 486-ft. above ground, 1086-ft. above sea level, lat. 37° 36' 45", long. 88° 52' 03".
Transmitter: 2-mi. W of Creal Springs.

***Mokena**—W23AT, Edwin B. Johnson.
Technical facilities: 5.72-kw ERP, lat. 41° 32' 11", long. 87° 51' 17".

***Ottawa**—W64BC, Russell Communications.
Technical facilities: 100-w TPO, 7.660-kw ERP, 194-ft. above ground, 814-ft. above sea level, lat. 41° 25' 05", long. 88° 43' 00".
Transmitter: 0.5-mi. NW of Hwy. 71 in Danway.

***Ottawa**—W68BX, Russell Communications.
Technical facilities: 100-w TPO, 8.090-kw ERP, 184-ft. above ground, 804-ft. above sea level, lat. 41° 25' 52", long. 88° 43' 00".
Transmitter: On Buck Ridge, approx. 0.5-mi. NW of Hwy. 71 in Danway.

Palatine—W36AO, Community Bcstg. Inc.
Technical facilities: 1000-w TPO, 18.5-kw ERP, 141-ft. above ground, 876-ft. above sea level, lat. 42° 06' 12", long. 88° 01' 24".
Transmitter: Intersection of Rohlwing Rd. & NW Hwy.

Plano—W30AL, Nelson Enterprises Inc.
Phone: 312-552-8985. Fax: 312-552-9300.
Technical facilities: 1000-w TPO, 3.3-kw ERP, 497-ft. above ground, 1116-ft. above sea level, lat. 41° 39' 55", long. 88° 34' 34".
Transmitter: 2-mi. W of Plano.
Began operation: August 1, 1989.
Locally originated programming: Children's programming; classified advertising; community programming; city council meetings; local special events; farm information; game shows; locally produced news; character generated news; hunting & fishing show; high school sports; talk shows; weather.

***Rockford**—W08CM, Weather Center International Inc.
Technical facilities: 10-w TPO, 22.0-kw ERP, 200-ft. above ground, 1181-ft. above sea level, lat. 42° 16' 50", long. 89° 02' 16".
Transmitter: 1100 Tamarack Lane.

Rockford—W33AR, Weigel Bcstg. Co.
Technical facilities: 1000-w TPO, 5.360-kw ERP, 499-ft. above ground, 1345-ft. above sea level, lat. 42° 17' 48", long. 89° 10' 15".
Requests modification of CP for change to lat. 42° 16' 02", long. 89° 04' 12".
Transmitter: 1415 E. State St.
Transmitter: 2523 N. Meridian Rd.

***Rockford**—W45AJ, KATY Communications Inc.
Technical facilities: 1000-w TPO, 9.940-kw ERP, 167-ft. above ground, 866-ft. above sea level, lat. 42° 16' 17", long. 89° 05' 44".
Transmitter: Talcott Bldg., 321 W. State St., Rockford.

***Rockford**—W68BR, Christian Communications of Chicagoland Inc. Phone: 312-977-3838.

Studio: See WCFC-TV, Chicago, IL.
Technical facilities: 1000-w TPO, 8.580-kw ERP, 193-ft. above ground, 928-ft. above sea level, lat. 42° 16' 02", long. 89° 05' 46".

Transmitter: 417 S. Main St., Rockford, IL.
Equipment: Bogner antenna.
Advertising: Yes.
Represented (legal): Fisher, Wayland, Cooper & Leader.
Personnel: See WCFC-TV Chicago, IL.
Note: Operating as a translator; primary station WCFC-TV, Chicago, IL.

***Salem**—W28AI, Salem Bcstg. Co.
Technical facilities: 1000-w TPO, 12.6-kw ERP, 417-ft. above ground, 961-ft. above sea level, lat. 38° 33' 45", long. 88° 59' 57".
Transmitter: 5.3-mi. SW of city center, 0.74-mi. W of Interstate 57, Salem.

***Salem**—W53AN, Pepsi-Cola Bottling Co. of Alton Inc.
Technical facilities: 1000-w TPO, 6.990-kw ERP, 144-ft. above ground, 676-ft. above sea level, lat. 38° 36' 50", long. 88° 55' 30".
Transmitter: On a lot 1.5-mi. SE of city center at a heading of 125°T.

***Sugar Grove**—W54BE, Waubensee Community College.
Technical facilities: 100-w TPO, 1.690-kw ERP, 190-ft. above ground, 892-ft. above sea level, lat. 41° 47' 50", long. 88° 27' 26".
Transmitter: Rte. 47 at Harter Rd.

***Vandalia**—W54AM, Pepsi-Cola Bottling Co. of Alton Inc.
Technical facilities: 1000-w TPO, 28.0-kw ERP, 135-ft. above ground, 656-ft. above sea level, lat. 38° 57' 30", long. 89° 07' 27".

***Vandalia**—W59BU, Ogden Leisure Inc.
Technical facilities: 1000-w TPO, 54.4-kw ERP, 131-ft. above ground, 663-ft. above sea level, lat. 38° 57' 30", long. 89° 07' 27".

***Watsoka**—W54AN, Linda D. Clevenger.
Technical facilities: 100-w TPO, 0.640-kw ERP, 180-ft. above ground, 810-ft. above sea level, lat. 40° 47' 48", long. 87° 45' 11".
Transmitter: 1.8-mi. NW of city.

***Waukegan**—W22AJ, Northwest Suburban Communications Inc.
Technical facilities: 1000-w TPO, 46.2-kw ERP, 207-ft. above ground, 892-ft. above sea level, lat. 42° 21' 35", long. 87° 49' 38".
Transmitter: 4 S. Genesee St., Waukegan.

***West Chicago**—Ch. 42, Howard Wapner.

INDIANA

***Columbus**—W50AZ, Minority Entrepreneurs Inc.
Technical facilities: 100-w TPO, 1.830-kw ERP, 249-ft. above ground, 1227-ft. above sea level, lat. 39° 11' 09", long. 85° 57' 37". Transmitter: Carr Hill Rd., Columbus.

Evansville—W04BV, South Central Communications Corp.

Low Power TV Stations—Indiana

- Technical facilities:** 7.00-w TPO, 0.108-kw ERP, 371-ft. above ground, 801-ft. above sea level, lat. 37° 59' 21", long. 87° 35' 48".
Transmitter: Near intersection of St. Joseph Ave. & W. Maryland.
- Evansville—W05BC**, South Central Communications Corp.
Technical facilities: 0.010-kw ERP, 580-ft. above sea level, lat. 37° 59' 21", long. 87° 35' 48".
- ★ **Evansville—W52AZ**, South Central Communications Corp.
Technical facilities: 1000-w TPO, 10.1-kw ERP, 499-ft. above ground, 928-ft. above sea level, lat. 37° 59' 21", long. 87° 35' 48".
Transmitter: Intersection of St. Joseph & W. Maryland, Evansville.
- ★ **Evansville—W67CB**, Randolph Victor Bell.
Technical facilities: 1000-w TPO, 9.580-kw ERP, 266-ft. above ground, 653-ft. above sea level, lat. 37° 58' 20", long. 87° 34' 13".
Transmitter: 420 Main St., Evansville.
- ★ **Evansville—W69BH**, Local Service Television Inc.
Technical facilities: 24.2-kw ERP, lat. 37° 58' 28", long. 87° 35' 46".
- ★ **Fort Wayne—W12CB**, Kevin Solberg.
Technical facilities: 10-w TPO, 0.025-kw ERP, 243-ft. above ground, 1132-ft. above sea level, lat. 41° 08' 25", long. 85° 11' 46".
Transmitter: 3431 Hillegas Rd.
- ★ **Fort Wayne—W45AG**, Trans-Star Inc.
Technical facilities: 100-w TPO, 0.740-kw ERP, 394-ft. above ground, 1171-ft. above sea level, lat. 41° 05' 58", long. 85° 08' 43".
Requests modification of CP for change to 5.8-kw ERP.
Transmitter: 2602 Cass St., Fort Wayne.
- ★ **Fort Wayne—W66BD**, All American TV Inc.
Technical facilities: 1000-w TPO, 5.070-kw ERP, 600-ft. above ground, 1421-ft. above sea level, lat. 41° 06' 33", long. 85° 11' 44".
Transmitter: 3707 Hillegas Rd., Fort Wayne.
- Fort Wayne—W68BN**, Zonation Bcstg.
Technical facilities: 1.050-kw ERP, lat. 41° 04' 46", long. 85° 08' 25".
- ★ **Goshen—W65BL**, William N. Udell.
Technical facilities: 12.4-kw ERP, lat. 41° 35' 24", long. 85° 48' 56".
Requests modification of CP for change to 1.0-kw ERP, lat. 41° 36' 04", long. 85° 55' 41".
- ★ **Hammond—Ch. 69**, Michael S. & Eileen J. Ice.
- ★ **Indianapolis—W11BV**, White River Inc.
Technical facilities: 10-w TPO, 0.068-kw ERP, 551-ft. above ground, 1368-ft. above sea level, lat. 39° 53' 35", long. 86° 12' 03".
Transmitter: 0.2-mi. SE of Twp. Line Rd. & W of 79th St. intersection.
- ★ **Indianapolis—W14AT**, American Christian TV System Inc.
Technical facilities: 732-w TPO, 4.1-kw ERP, 509-ft. above ground, 1227-ft. above sea level, lat. 39° 46' 13", long. 86° 09' 20".
- Transmitter:** Indiana National Bank Bldg., Pennsylvania & New York Sts., Indianapolis.
- Indianapolis—W25AG**, Low Power Technology Inc. Phone: 512-480-0084.
Technical facilities: 56.9-kw ERP, lat. 39° 46' 59", long. 85° 47' 40".
Began operation: September 1, 1984.
Advertising: Yes. Rates: \$6.00/30 Sec.; \$10.00/Min.; \$75.00/Hour.
Represented (engineering): ATO Engineering Inc.
Personnel: Gary Blakely, sales manager.
- ★ **Indianapolis—W27AR**, VideOhio Inc. Phone: 317-636-1313.
Studio: 1000 N. Meridian, IN 46202.
Technical facilities: 1000-w TPO, 13.8-kw ERP, 830-ft. above ground, 1657-ft. above sea level, lat. 39° 55' 43", long. 86° 10' 55".
Transmitter: Ditch Rd. & 96th St.
Planned locally originated programming: Locally produced news; public affairs; talent shows; talk shows; weather.
- Indianapolis—W31AL**, Kingdom of God Ministries Inc. Phone: 317-283-5800.
Technical facilities: 1000-w TPO, 13.2-kw ERP, 510-ft. above ground, 1209-ft. above sea level, lat. 39° 46' 13", long. 86° 09' 20".
Holds CP for change to 22.0-kw ERP., 804-ft. above ground, 1506-ft. above sea level, lat. 39° 46' 11", long. 86° 09' 26", transmitter to Bank One Center on S side of Ohio St. between Meridian & Pennsylvania Sts.
Transmitter: Bank One Bldg., Indianapolis, IN.
Began operation: June 1, 1989.
Planned locally originated programming: Children's programming; classified advertising; community programming; local special events; documentaries; ethnic; educational; game shows; health; foreign language programming; music; music video clips; news; wire service news; character generated news; public affairs; religious; specials; talent shows; talk shows; variety shows; weather.
Planned satellite programming: ACTS; CBN Family Channel; International TV Network; Learning Channel; news; PBS; religious; RCN; syndicated programming; Trinity Bcstg. Network.
Advertising: Planned.
Personnel: Sister Sue Jenkins, president.
- ★ **Indianapolis—W50BB**, Butler University. Phone: 317-283-9231.
Technical facilities: 0.07-kw ERP, lat. 39° 53' 37", long. 86° 10' 19".
- ★ **Indianapolis—W53AV**, Legal Eye Videographers.
Technical facilities: 1000-w TPO, 20.9-kw ERP, 502-ft. above ground, 1220-ft. above sea level, lat. 39° 46' 13", long. 86° 09' 20".
Transmitter: Indiana National Bank, One Indiana Square, Indianapolis.
- Jeffersonville—W05BA**, 5TV Inc.
Technical facilities: 10-w TPO, 0.083-kw ERP, 305-ft. above ground, 764-ft. above sea level, lat. 38° 18' 59", long. 85° 42' 08".
Transmitter: 620 Lutz Lane, Jeffersonville.
- Michigan City—W24AI**, Trinity Broadcasting Network Inc. Phone: 714-832-2950.
Technical facilities: 390-w TPO, 2.1-kw ERP, 279-ft. above ground, 889-ft. above sea level, lat. 41° 42' 58", long. 86° 51' 47".
- Requests modification of CP for change to 308.4-ft. above ground.**
Transmitter: 1903 Springland Ave., Michigan City.
Began operation: January 1, 1989.
- Muncie—W32AC**, Full Gospel Business Men's Fellowship International.
Technical facilities: 1000-w TPO, 10.4-kw ERP, 259-ft. above ground, 1221-ft. above sea level, lat. 40° 06' 43", long. 85° 28' 32".
Transmitter: State Hwy. 67 S, Muncie.
- ★ **Muncie—W61BD**, Broadcast Data Corp.
Technical facilities: 23.5-kw ERP, lat. 40° 12' 48", long. 85° 27' 36".
- ★ **Portage—W13BQ**, Studio 5 Inc.
Technical facilities: 10-w TPO, 0.379-kw ERP, 98-ft. above ground, 797-ft. above sea level, lat. 41° 37' 28", long. 87° 11' 28".
Transmitter: Lot 53, Hillcrest Rd., Ogden Dunes.
- Princeton—W06BD**, North Gibson School Corp. Phone: 812-385-5292.
Studio: Old Hwy. 41 N, Princeton, IN 47676.
Technical facilities: 10-w TPO, 0.033-kw ERP, 79-ft. above ground, 551-ft. above sea level, lat. 38° 21' 56", long. 87° 34' 54".
Transmitter: Princeton Community: gh School, Princeton.
Equipment: Emcee transmitter; Scala antenna.
Satellite earth stations: Harris; General Instrument.
Began operation: September 1, 1988.
Multichannel TV Sound: Stereo only.
Locally originated programming: Children's programming; community programming; local special events; documentaries; educational; farm information; health; foreign language programming; music; locally produced news; public access; public affairs; specials; hunting & fishing show; state university sports; high school sports; talent shows; talk shows; variety shows; weather.
Represented (engineering): Jerry Cott.
Represented (legal): Peter Tannenwald.
Personnel: Robert N. Cloin, general manager.
- ★ **Salem—Ch. 5**, Brooks Bcstg. Inc.
- ★ **Salem—W17AT**, Rebecca L. Coomer.
Technical facilities: 1000-w TPO, 19.1-kw ERP, 463-ft. above ground, 1352-ft. above sea level, lat. 38° 35' 59", long. 86° 05' 17".
Transmitter: Salem Reservoir, along Rte. 60.
- South Bend—W12BK**, Ideal American Television Inc.
Technical facilities: 10-w TPO, 0.019-kw ERP, 312-ft. above ground, 1040-ft. above sea level, lat. 41° 40' 36", long. 86° 15' 08".
Transmitter: Valley American Bank Bldg., 211 W. Washington St.
Note: Operating as a translator; primary station WCIU-TV, Chicago, IL.
- ★ **South Bend—W40AJ**, Tran-Star Inc.
Technical facilities: 100-w TPO, 1.920-kw ERP, 436-ft. above ground, 1309-ft. above sea level, lat. 41° 36' 58", long. 86° 11' 32".
Transmitter: The Truth Publishing Bldg., South Bend.
- ★ **South Bend—W67CC**, William N. Udell.
- Technical facilities:** 1000-w TPO, 14.5-kw ERP, 279-ft. above ground, 1030-ft. above sea level, lat. 41° 41' 53", long. 86° 09' 20".
Transmitter: SW corner of Day Rd. & Fir Rd. intersection, near Mishawaka.
- South Bend—W69BT**, Weigel Bcstg. Co. Phone: 312-663-0260. Telex: 270-255. Fax: 312-665-0585.
Technical facilities: 1000-w TPO, 8.3-kw ERP, 331-ft. above ground, 1040-ft. above sea level, lat. 41° 40' 36", long. 86° 15' 06".
Transmitter: Valley American Bank Bldg., 211 W. Washington St.
Equipment: Emcee transmitter; Bogner antenna.
Began operation: July 1, 1988.
Satellite programming: Trinity Bcstg. Network.
Note: Operating as a translator; primary station WCIU-TV, Chicago, IL.
- ★ **Terre Haute—W65BK**, Trinity Christian Center of Santa Ana Inc.
Technical facilities: 663-w TPO, 7.5-kw ERP, 587-ft. above ground, 1148-ft. above sea level, lat. 39° 30' 14", long. 87° 26' 37".
Transmitter: 0.3-mi. E of Hwy. 150 on Mulberry Ave., Terre Haute.
- ★ **Valparaiso—W24AW**, Studio 5 Inc.
Technical facilities: 1000-w TPO, 7.1-kw ERP, 394-ft. above ground, 1243-ft. above sea level, lat. 41° 31' 22", long. 87° 01' 28".
Transmitter: 3.8-mi. NNE of Valparaiso.

IOWA

- ★ **Ames—K04NM**, Video Jukebox Network Inc.
Technical facilities: 10-w TPO, 0.223-kw ERP, 384-ft. above ground, 1385-ft. above sea level, lat. 42° 02' 15", long. 93° 41' 21".
Transmitter: W end of Martin St., Ames.
- Ames—K52BH**, Trinity Engineering Co. Inc. Phone: 515-597-3131.
Technical facilities: 49.8-kw ERP, lat. 41° 58' 47", long. 93° 44' 19".
- ★ **Ames—K54CW**, Baby Boom Bcstg. Co.
Technical facilities: 1000-w TPO, 21.1-kw ERP, 249-ft. above ground, 1260-ft. above sea level, lat. 42° 02' 15", long. 93° 41' 21".
Transmitter: W end of Martin St., Ames.
- ★ **Ayrshire—K45BR**, Morris Durnell.
Technical facilities: 20-w TPO, 0.120-kw ERP, 98-ft. above ground, 1457-ft. above sea level, lat. 42° 59' 45", long. 94° 52' 06".
Transmitter: 3-mi. S, 1.7-mi W of Ayrshire.
- ★ **Burlington—Ch. 32**, Daily Gate City Co.
- ★ **Burlington—K34CV**, Mountain TV Network Inc.
Technical facilities: 100-w TPO, 0.34-kw ERP, 197-ft. above ground, 922-ft. above sea level, lat. 40° 52' 09", long. 91° 17' 22".
Transmitter: 10-mi. NW of Burlington.
- ★ **Burlington—K57ES**, Local Communications.
Technical facilities: 1000-w TPO, 16.4-kw ERP, 141-ft. above ground, 860-ft. above sea level, lat. 40° 50' 02", long. 91° 16' 45".
Transmitter: 9.1-mi. NW of city center at 279.95°T.

- ★ **Burlington**—Ch. 62, Burlington Bcstg. Co. Ltd.
 Technical facilities: 1000-w TPO, 0.510-kw ERP, 95-ft. above ground, 1686-ft. above sea level, lat. 41° 56' 54", long. 95° 17' 50".
 Transmitter: 6-mi. NW of Manilla.
- ★ **Denison**—K47CQ, Mountain TV Network Inc.
 Technical facilities: 100-w TPO, 0.510-kw ERP, 95-ft. above ground, 1686-ft. above sea level, lat. 41° 56' 54", long. 95° 17' 50".
 Transmitter: 6-mi. NW of Manilla.
- ★ **Denison**—K498Q, Mountain TV Network Inc.
 Technical facilities: 100-w TPO, 0.514-kw ERP, 95-ft. above ground, 1686-ft. above sea level, lat. 41° 56' 54", long. 95° 17' 50".
 Transmitter: 6-mi. NW of Manilla.
- ★ **Denison**—K69FI, Millard V. Oakley.
 Technical facilities: 100-w TPO, 0.630-kw ERP, 174-ft. above ground, 1575-ft. above sea level, lat. 42° 02' 11", long. 95° 19' 50".
 Transmitter: 1.7-mi. NE of Denison.
- ★ **Des Moines**—K04NL, Jeffco Bcstg.
 Technical facilities: 10-w TPO, 0.02-kw ERP, 475-ft. above ground, 1289-ft. above sea level, lat. 41° 35' 13", long. 93° 37' 34".
 Requests modification of CP for change to 3.940-kw ERP, 1954-ft. above sea level, lat. 41° 48' 01", long. 93° 36' 27".
 Transmitter: Ruan Bldg., 700 Center Ave., Des Moines.
- ★ **Des Moines**—K33CY, Iowa Bcstg. Co. Inc.
 Technical facilities: 100-w TPO, 1.240-kw ERP, 390-ft. above ground, 1207-ft. above sea level, lat. 41° 35' 13", long. 93° 37' 34".
 Transmitter: 600 Grand, Des Moines.
- ★ **Des Moines**—K35CF, Douglas Sheldahl.
 Technical facilities: 100-w TPO, 1.1-kw ERP, 240-ft. above ground, 1207-ft. above sea level, lat. 41° 39' 43", long. 93° 34' 55".
 Transmitter: 5550 N.E. 22nd St. Des Moines.
- ★ **Des Moines**—K398Y, Abundant Life Communications Inc.
 Technical facilities: 1000-w TPO, 53.7-kw ERP, 302-ft. above ground, 1270-ft. above sea level, lat. 41° 39' 47", long. 93° 45' 21".
 Transmitter: 8-mi. NW of Des Moines.
- ★ **Des Moines**—K55FK, R. B. Sheldahl.
 Technical facilities: 1000-w TPO, 11.1-kw ERP, 240-ft. above ground, 1207-ft. above sea level, lat. 41° 39' 43", long. 93° 34' 55".
 Transmitter: 5550 N.E. 22nd St., Des Moines.
- ★ **Dubuque**—K51CR, Robert H. Harron.
 Technical facilities: 1000-w TPO, 10.5-kw ERP, 197-ft. above ground, 1056-ft. above sea level, lat. 42° 30' 10", long. 90° 42' 24".
 Transmitter: 2-mi. NW of Dubuque.
- ★ **Dubuque**—K53CV, Russell Communications.
 Technical facilities: 1000-w TPO, 10.6-kw ERP, 197-ft. above ground, 1056-ft. above sea level, lat. 42° 30' 10", long. 90° 42' 24".
 Transmitter: Approx. 2-mi. NW of city center.
- ★ **Dubuque**—K62DJ, Millard V. Oakley.
 Technical facilities: 100-w TPO, 0.636-kw ERP, 174-ft. above ground, 1033-ft. above sea level, lat. 42° 30' 10", long. 90° 42' 11".
 Transmitter: 1-mi. NW of Dubuque, at 28° T.
- ★ **Dubuque**—K64CS, Video Marketing Network Inc.
 Technical facilities: 1000-w TPO, 10.9-kw ERP, 390-ft. above ground, 1250-ft. above sea level, lat. 42° 30' 10", long. 90° 42' 24".
 Transmitter: 2763 Pennsylvania Ave., Dubuque.
- ★ **Eldon**—K25AO, Barrett, Dunn & Ray.
 Technical facilities: 0.720-kw ERP, lat. 40° 56' 10", long. 92° 13' 00".
- ★ **Humboldt**—K34CK, Christensen B.C. Co. Inc.
 Technical facilities: 100-w TPO, 1.050-kw ERP, 269-ft. above ground, 1388-ft. above sea level, lat. 42° 43' 57", long. 94° 12' 23".
 Transmitter: 1.6-mi. E of junction of Hwys. 169 & 3 on Hwy. 3.
- ★ **Iowa City**—K36CF, Douglas Sheldahl.
 Technical facilities: 100-w TPO, 0.750-kw ERP, 358-ft. above ground, 1148-ft. above sea level, lat. 41° 42' 20", long. 91° 28' 07".
 Transmitter: Shay electric tower, NE of Iowa City.
- ★ **Iowa City**—K62DF, Kim Mooney.
 Technical facilities: 1000-w TPO, 32.5-kw ERP, 351-ft. above ground, 1139-ft. above sea level, lat. 41° 42' 20", long. 91° 28' 07".
 Transmitter: Hwy. 1 N, 1.2-mi. E of Iowa City.
- ★ **Iowa City**—K64DG, Douglas Sheldahl.
 Technical facilities: 1000-w TPO, 11.1-kw ERP, 240-ft. above ground, 1207-ft. above sea level, lat. 41° 42' 20", long. 91° 28' 07".
 Transmitter: Shay electronics tower, NE of Iowa City.
- ★ **Jefferson**—K02NL, Lyon Co.
 Technical facilities: 0.016-kw ERP, lat. 42° 00' 59", long. 94° 22' 26".
- ★ **Keokuk**—K60CL, World Outreach for Deliverance (WORD). Phone: 319-524-1302. Studio: 228 N. 4th St., Keokuk, IA 52632.
 Technical facilities: 0.650-kw ERP, lat. 40° 23' 37", long. 91° 22' 10".
 Transmitter: Hamilton, IL.
 Equipment: Television Technology transmitter; Scala antenna.
 Satellite earth station: In operation; Scientific-Atlanta receivers.
 Locally originated programming: Children's programming; community programming; music; religious; specials; talk shows; variety shows.
 Satellite programming: 700 Club; Inspirational Network; religious.
 Represented (engineering): Melvin George.
- ★ **Luana**—K268W, Mountain TV Network Inc.
 Technical facilities: 100-w TPO, 0.560-kw ERP, 148-ft. above ground, 1207-ft. above sea level, lat. 42° 57' 30", long. 91° 28' 06".
 Transmitter: 7-mi. S of Luana.
- ★ **Luana**—K48CO, Mountain TV Network Inc.
 Technical facilities: 100-w TPO, 0.440-kw ERP, 148-ft. above ground, 1207-ft. above sea level, lat. 42° 57' 30", long. 91° 28' 06".
 Transmitter: 7-mi. S of Luana.
- ★ **Manning**—K20CM, Manning Community Foundation.
 Technical facilities: 1000-w TPO, 7.7-kw ERP, 144-ft. above ground, 1516-ft. above sea level, lat. 41° 54' 04", long. 95° 03' 46".
- ★ **Manning**—K31CJ, Manning Community Foundation.
 Technical facilities: 1000-w TPO, 7.4-kw ERP, 141-ft. above ground, 1509-ft. above sea level, lat. 41° 54' 04", long. 95° 03' 46".
 Transmitter: Water tower on Third St., Manning.
- ★ **Marshalltown**—K39AS, MTN Bcstg. Inc. Phone: 515-752-4122. Studio: 1930 N. Center St. Marshalltown, IA 50158.
 Technical facilities: 3.9-kw ERP, 200-ft. above ground, 1100-ft. above sea level, lat. 42° 04' 17", long. 92° 55' 19".
 Transmitter: 1930 N. Center St., Marshalltown.
 Equipment: Acrodyne transmitter; Bogner antenna.
 Satellite earth stations: 2 in operation. Began operation: February 12, 1987.
 Locally originated programming: Community programming; city council meetings; local special events; locally produced news, public affairs; specials; high school sports; weather.
 Satellite programming: FamilyNet; sports; syndicated programming; Wall Street Journal Report.
 Advertising: Rates: \$35.00/30-Sec.; \$50.00/Min.
- ★ **Ottumwa**—K42AM, Trinity Bcstg. Network Inc. Phone: 714-832-2950.
 Technical facilities: 1000-w TPO, 15.790-kw ERP, 150-ft. above ground, 1100-ft. above sea level, lat. 41° 01' 27", long. 92° 28' 56".
 Equipment: Bogner antenna.
 Began operation: August 1, 1986.
 Satellite programming: Trinity Bcstg. Network.
 Personnel: Paul Vaughn, general manager.
- ★ **Ottumwa**—K51DK, Lee Enterprises Inc.
 Technical facilities: 100-w TPO, 0.899-kw ERP, 102-ft. above ground, 768-ft. above sea level, lat. 41° 01' 00", long. 92° 24' 32".
 Transmitter: Second & Green Sts., Ottumwa.
- ★ **Rock Rapids**—K65DQ, Owen Van Essen.
 Technical facilities: 28.6-kw ERP, lat. 40° 57' 50", long. 92° 23' 50".
- ★ **Sioux City**—K44CX, Cherokee Network.
 Technical facilities: 100-w TPO, 0.893-kw ERP, 600-ft. above ground, 1860-ft. above sea level, lat. 42° 28' 55", long. 96° 15' 29".
 Transmitter: 6-mi. E of Sioux City.
- ★ **Sioux City**—K498P, Russell Communications.
 Technical facilities: 100-w TPO, 0.883-kw ERP, 587-ft. above ground, 1819-ft. above sea level, lat. 42° 28' 55", long. 96° 15' 29".
 Transmitter: Approx. 6-mi. E of Sioux City.
- ★ **Sioux City**—Ch. 65, Kelco Television.
- ★ **Sioux City**—K69FH, James Connell.
 Technical facilities: 100-w TPO, 0.846-kw ERP, 600-ft. above ground, 1440-ft. above sea level, lat. 42° 28' 56", long. 96° 15' 30".
 Transmitter: Approx. 6-mi. E of Sioux City.
- ★ **Spencer**—K39CA, Mountain TV Network.
 Technical facilities: 100-w TPO, 0.5-kw ERP, 148-ft. above ground, 1647-ft. above sea level, lat. 43° 18' 22", long. 95° 04' 12".

Low Power TV Stations—Iowa

Transmitter: 3.5-mi. SE of Milford.

★ **Spencer**—K55FL, KMEG Television Inc.
 Technical facilities: 1000-w TPO, 8.0-kw ERP, 394-ft. above ground, 1785-ft. above sea level, lat. 43° 15' 22", long. 94° 58' 34".
 Transmitter: 0.1-mi. W of Rte. 203, approx. 3.4-mi. SSW from Terril.

★ **Storm Lake**—K40CO, KMEG Television Inc.
 Technical facilities: 1000-w TPO, 8.4-kw ERP, 394-ft. above ground, 1673-ft. above sea level, lat. 42° 40' 07", long. 94° 59' 26".
 Transmitter: 5.5-mi. N of Rte. 7, 4.3-mi. NNE of Newell.

★ **Storm Lake**—K44CY, Millard V. Oakley.
 Technical facilities: 100-w TPO, 0.662-kw ERP, 151-ft. above ground, 1391-ft. above sea level, lat. 42° 37' 56", long. 95° 09' 54".
 Transmitter: Hwys. 71 & Seven, 0.8-mi. E of Storm Lake.

★ **Storm Lake**—K48CT, Mountain TV Network Inc.
 Technical facilities: 100-w TPO, 0.510-kw ERP, 95-ft. above ground, 1708-ft. above sea level, lat. 42° 39' 35", long. 95° 17' 50".
 Transmitter: 5-mi. W of Storm Lake.

★ **Storm Lake**—K50CF, Mountain TV Network Inc.
 Technical facilities: 100-w TPO, 0.513-kw ERP, 148-ft. above ground, 1657-ft. above sea level, lat. 42° 39' 35", long. 95° 17' 50".
 Transmitter: 5.6-mi. W of Storm Lake.

★ **Storm Lake**—K54CU, Millard V. Oakley.
 Technical facilities: 100-w TPO, 0.642-kw ERP, 151-ft. above ground, 1391-ft. above sea level, lat. 42° 37' 58", long. 95° 09' 54".
 Transmitter: Hwys. 71 & 7, 0.81-mi. E of Storm Lake.

★ **Storm Lake**—K60DK, Mountain TV Network Inc.
 Technical facilities: 100-w TPO, 0.530-kw ERP, 148-ft. above ground, 1657-ft. above sea level, lat. 42° 39' 35", long. 95° 17' 50".
 Transmitter: 5-mi. W of Storm Lake.

KANSAS

★ **Antonino**—K40CR, Wireless Cable Bcstg. Co.
 Technical facilities: 1000-w TPO, 12.0-kw ERP, 75-ft. above ground, 2169-ft. above sea level, lat. 38° 46' 33", long. 99° 22' 55".
 Transmitter: 2.6-mi. W of U.S. 138, Antonino.

★ **Bunker Hill**—K57DN, Wireless Cable Bcstg. Co.
 Technical facilities: 7.47-kw ERP, lat. 38° 55' 05", long. 98° 38' 51".

★ **Bunker Hill**—K69DY, Wireless Cable Bcstg. Co.
 Technical facilities: 7.42-kw ERP, lat. 38° 55' 05", long. 98° 38' 51".

★ **Concordia**—K16RG, Northeast Kansas Bcst. Services Inc.
 Technical facilities: 1000-w TPO, 54.2-kw ERP, 220-ft. above ground, 1768-ft. above sea level, lat. 39° 33' 05", long. 97° 41' 43".

★ **Dodge City**—K17CC, Russell Communications.
 Technical facilities: 1000-w TPO, 11.7-kw ERP, 154-ft. above ground, 2654-ft. above sea level, lat. 37° 43' 39", long. 100° 01' 05".
 Transmitter: KTTL-FM transmitter site, Dodge City.

★ **Dodge City**—K31CB, Crossroads Communications Co.
 Technical facilities: 1000-w TPO, 35.7-kw ERP, 272-ft. above ground, 2897-ft. above sea level, lat. 37° 47' 22", long. 100° 02' 07".
 Transmitter: 2.3-mi. N of Dodge City.

★ **Garden City**—K18AX, Women's LPTV Network.
 Technical facilities: 0.720-kw ERP, lat. 37° 59' 52", long. 100° 54' 25".

★ **Garnett**—K65DV, Mountain TV Network Inc.
 Technical facilities: 100-w TPO, 0.783-kw ERP, 95-ft. above ground, 1165-ft. above sea level, lat. 38° 17' 54", long. 95° 12' 13".
 Transmitter: 1-mi. NNE of Garnett.

★ **Gove**—K27BT, Mountain TV Network Inc.
 Technical facilities: 100-w TPO, 0.9-kw ERP, 95-ft. above ground, 3100-ft. above sea level, lat. 38° 52' 04", long. 100° 47' 49".
 Transmitter: 19-mi. SW of Gove.

★ **Junction City**—K06KZ, Montgomery Publications Inc. Phones: 913-762-5055; 913-762-5000.
 Studio: 222 W. Sixth St., Junction City, KS 66441.
 Technical facilities: 10-w TPO, 0.017-kw ERP, 49-ft. above ground, 1339-ft. above sea level, lat. 39° 01' 07", long. 96° 48' 14".
 Transmitter: 1.5-mi. ESE of Junction City near Hwys. 40 & 70.
 Equipment: Television Technology transmitter; Scala antenna.
 Satellite earth stations: Harris, 3.2 meter; Scientific-Atlanta, 3-meter; Harris receivers.
 Began operation: February 14, 1983.
 Locally originated programming: Classified advertising; community programming; local special events; news; religious; specials; sports; hunting & fishing show; sports magazine.
 Planned locally originated programming: Children's programming; music; talent shows.
 Satellite programming: INN; FamilyNet; RFD-TV; syndicated programming.
 Advertising: Yes. Rates: \$16.00/30 Sec.; \$200.00/Hour.
 Personnel: Robert A. Raff, general sales manager; Art Malsbury, engineering.

★ **Junction City**—K26BZ, Trinity Bcstg. Network. Phone: 714-832-2950.
 Technical facilities: 1000-w TPO, 14.6-kw ERP, 564-ft. above ground, 1847-ft. above sea level, lat. 39° 00' 53", long. 96° 52' 15".
 Requests modification of CP for change to 31.1-kw ERP, 1742-ft. above sea level.
 Transmitter: 1-mi. S of Rte. 18, Spring Valley Rd.
 Planned satellite programming: Trinity Bcstg. Network.

★ **Junction City**—K39BR, Northeast Kansas Bcst. Service Inc. Phone: 913-234-4949.
 Technical facilities: 1000-w TPO, 42.8-kw ERP, 427-ft. above ground, 1706-ft. above sea level, lat. 39° 00' 53", long. 96° 52' 15".

★ **Junction City**—K39BR, Northeast Kansas Bcst. Service Inc. Phone: 913-234-4949.
 Technical facilities: 1000-w TPO, 42.8-kw ERP, 427-ft. above ground, 1706-ft. above sea level, lat. 39° 00' 53", long. 96° 52' 15".

Transmitter: E side of W. 6th St., 1-mi. S of Rte. 18, Junction City.

★ **Junction City**—K45BO, Mountain TV Network Inc.
 Technical facilities: 100-w TPO, 0.969-kw ERP, 95-ft. above ground, 1447-ft. above sea level, lat. 39° 03' 27", long. 96° 40' 59".
 Transmitter: 7-mi. ENE of Junction City.

★ **Junction City**—K51CD, Mountain TV Network Inc.
 Technical facilities: 100-w TPO, 0.980-kw ERP, 95-ft. above ground, 1447-ft. above sea level, lat. 39° 03' 27", long. 96° 40' 59".
 Transmitter: 7-mi. ENE of Junction City.

★ **Junction City**—K57EC, Mountain TV Network Inc.
 Technical facilities: 100-w TPO, 1.010-kw ERP, 95-ft. above ground, 1447-ft. above sea level, lat. 39° 03' 27", long. 96° 40' 59".
 Transmitter: 7-mi. ENE of Junction City.

★ **Lawrence**—K58CX, Northeast Kansas Bcst. Service Inc. Phone: 913-234-4949.
 Technical facilities: 1000-w TPO, 59.0-kw ERP, 282-ft. above ground, 1312-ft. above sea level, lat. 38° 53' 23", long. 95° 17' 17".
 Transmitter: 2.4-mi. S of Hwy. 10 & U.S. 59, 1.2-mi. W of U.S. 59 on County Rd.
 Note: Plans operation as translator; primary station KTKA-TV, Topeka, KS.

★ **Liberal**—K36BV, Mountain TV Network.
 Technical facilities: 100-w TPO, 1.410-kw ERP, 95-ft. above ground, 3150-ft. above sea level, lat. 37° 05' 43", long. 101° 06' 46".
 Transmitter: 11.9-mi. NW of Liberal.

★ **Liberal**—K42CJ, Mountain TV Network Inc.
 Technical facilities: 100-w TPO, 1.420-kw ERP, 95-ft. above ground, 3150-ft. above sea level, lat. 37° 05' 43", long. 101° 06' 46".
 Transmitter: 12-mi. NW of Liberal.

★ **Manhattan**—K21BZ, Kansas State U. of Agriculture.
 Technical facilities: 100-w TPO, 0.488-kw ERP, 85-ft. above ground, 1132-ft. above sea level, lat. 39° 11' 14", long. 96° 34' 48".
 Transmitter: McCain Auditorium.

★ **Manhattan**—K31BW, Trinity Bcstg. Network Inc. Phone: 714-832-2950.
 Technical facilities: 1000-w TPO, 8.7-kw ERP, 269-ft. above ground, 1549-ft. above sea level, lat. 39° 13' 34", long. 96° 37' 01".
 Transmitter: 1.5-mi. SSE of intersection of Hwys. 113 & 24, near Manhattan.
 Began operation: January 1, 1986.
 Satellite programming: Trinity Bcstg. Network.

★ **Manhattan**—K33BW, Northeast Kansas Bcstg.
 Technical facilities: 25-kw ERP, lat. 39° 13' 34", long. 96° 37' 01".

★ **Marysville**—K56EA, Mountain TV Network Inc.
 Technical facilities: 100-w TPO, 0.763-kw ERP, 95-ft. above ground, 1565-ft. above sea level, lat. 39° 52' 20", long. 96° 28' 18".
 Transmitter: 9-mi. E of Marysville.

★ **Marysville**—K68CX, Mountain TV Network Inc.

Technical facilities: 100-w TPO, 0.790-kw ERP, 95-ft. above ground, 1565-ft. above sea level, lat. 39° 52' 20", long. 96° 28' 18".
 Transmitter: 9-mi. E of Marysville.

★ **Medicine Lodge**—K40CD, Mountain TV Network.
 Technical facilities: 100-w TPO, 0.954-kw ERP, 95-ft. above ground, 1896-ft. above sea level, lat. 37° 20' 32", long. 98° 31' 19".
 Transmitter: 6-mi. NE of Medicine Lodge.

★ **Medicine Lodge**—K44RW, Mountain TV Network Inc.
 Technical facilities: 100-w TPO, 0.971-kw ERP, 95-ft. above ground, 1896-ft. above sea level, lat. 37° 20' 32", long. 98° 31' 19".
 Transmitter: 6-mi. NE of Medicine Lodge.

★ **Salina**—K15CN, Trinity Bcstg. Network Inc. Phone: 714-832-2950.
 Technical facilities: 1000-w TPO, 11.2-kw ERP, 168-ft. above ground, 1390-ft. above sea level, lat. 38° 50' 06", long. 97° 36' 24".
 Transmitter: 0.1-mi. NW of intersection of Santa Fe Ave. & South St.
 Began operation: January 1, 1986.
 Satellite programming: Trinity Bcstg. Network.

★ **Salina**—K50BS, Mountain TV Network Inc.
 Technical facilities: 100-w TPO, 0.730-kw ERP, 95-ft. above ground, 1535-ft. above sea level, lat. 38° 53' 59", long. 97° 45' 35".
 Transmitter: 8-mi. NW of Salina.

★ **Salina**—K52CB, Mountain TV Network Inc.
 Technical facilities: 100-w TPO, 0.750-kw ERP, 95-ft. above ground, 1535-ft. above sea level, lat. 38° 53' 59", long. 97° 45' 35".
 Transmitter: 8-mi. NW of Salina.

★ **Salina**—K56EB, Local Communications.
 Technical facilities: 1000-w TPO, 27.7-kw ERP, 141-ft. above ground, 160-ft. above sea level, lat. 38° 53' 14", long. 97° 42' 09".
 Transmitter: 5.6-mi. NE of Salina, 0.3-mi. N of Hwy. 70.

★ **Salina**—K62DC, Video Marketing Network Inc. Phone: 813-423-3733.
 Technical facilities: 1000-w TPO, 39.2-kw ERP, 121-ft. above ground, 1467-ft. above sea level, lat. 38° 55' 20", long. 97° 30' 00".
 Transmitter: 0.25-mi. NW of Hwy. 70, Salina.

★ **Teterville**—K16BF, Mountain TV Network Inc.
 Technical facilities: 100-w TPO, 0.650-kw ERP, 95-ft. above ground, 1755-ft. above sea level, lat. 38° 05' 47", long. 96° 21' 01".
 Transmitter: 5.5-mi. NNE of Teterville.

★ **Teterville**—K22BT, Mountain TV Network Inc.
 Technical facilities: 100-w TPO, 0.660-kw ERP, 95-ft. above ground, 1755-ft. above sea level, lat. 38° 05' 47", long. 96° 21' 01".
 Transmitter: 5.5-mi. NNE of Teterville.

★ **Teterville**—K28CP, Mountain TV Network Inc.
 Technical facilities: 100-w TPO, 0.670-kw ERP, 95-ft. above ground, 1755-ft. above sea level, lat. 38° 05' 47", long. 96° 21' 01".

Transmitter: 5.5-mi. NNE of Teterville.

* **Teterville**—K44RX, Mountain TV Network Inc.

Technical facilities: 100-w TPO, 0.720-kw ERP, 95-ft. above ground, 1755-ft. above sea level, lat. 38° 05' 47", long. 96° 21' 01".

Transmitter: 5.5-mi. NNE of Teterville.

* **Teterville**—K468S, Mountain TV Network Inc.

Technical facilities: 100-w TPO, 0.720-kw ERP, 95-ft. above ground, 1755-ft. above sea level, lat. 38° 05' 47", long. 96° 21' 01".

Transmitter: 5.5-mi. NNE of Teterville.

* **Topeka**—K15BQ, Deanna Hinjosa. Phone: 512-565-4697.

Technical facilities: 100-w TPO, 2.240-kw ERP, 886-ft. above ground, 1196-ft. above sea level, lat. 39° 04' 52", long. 95° 43' 43".

Transmitter: 4137 Lower Silver Lake Rd., Topeka.

* **Topeka**—K17CK, Eric Jacobsen.

Technical facilities: 1000-w TPO, 12.1-kw ERP, 190-ft. above ground, 1165-ft. above sea level, lat. 39° 02' 05", long. 95° 38' 39".

Transmitter: 2520 SE 13th St.

Topeka—K21AP, Trinity Bcstg. Network Inc. Phone: 714-832-2950.

Technical facilities: 1000-w TPO, 8.9-kw ERP, 525-ft. above ground, 1424-ft. above sea level, lat. 39° 05' 34", long. 95° 47' 04".

Transmitter: Hwy. 24, Topeka.

Satellite programming: Trinity Bcstg. Network.

* **Topeka**—K590N, Jeffco Bcstg.

Technical facilities: 1000-w TPO, 120.0-kw ERP, 180-ft. above ground, 1155-ft. above sea level, lat. 39° 02' 05", long. 95° 38' 39".

Transmitter: 2520 S.E. 13th St., Topeka.

* **Topeka**—K67EQ, Robert H. Hanson.

Technical facilities: 1000-w TPO, 127.0-kw ERP, 180-ft. above ground, 1155-ft. above sea level, lat. 39° 02' 05", long. 95° 38' 39".

Transmitter: 2520 SE 13th St.

* **Wichita**—K05IM, Latin American Television Ltd.

Technical facilities: 0.026-kw ERP, lat. 37° 45' 30", long. 97° 22' 00".

Transmitter: One block N of Hwy. 235 between Meridian St. & Seneca St.

* **Wichita**—K53DD, Western Bible College.

Technical facilities: 1000-w TPO, 7.460-kw ERP, 302-ft. above ground, 1608-ft. above sea level, lat. 37° 41' 33", long. 97° 22' 54".

Transmitter: 3337 W. Central, Wichita.

* **Wichita**—K59DA, Trinity Bcstg. Network Inc. Phone: 415-832-2950.

Technical facilities: 69-w TPO, 0.560-kw ERP, 338-ft. above ground, 1640-ft. above sea level, lat. 37° 41' 53", long. 97° 19' 10".

Requests modification of CP for change to 8.1-kw ERP.

Transmitter: 101 Meter Tower at 1615 Murdock Ave.

* **Winfield**—K45CF, Winfield Publishing Co. Inc. Phone: 316-221-1050.

Technical facilities: 1000-kw TPO, 36.7-kw ERP, 282-ft. above ground, 1572-ft. above sea level, lat. 37° 10' 15", long. 96° 54' 39".

Transmitter: 7-mi. SE of Winfield.

KENTUCKY

* **Bardstown**—W45AM, Ronald Eugene Briney.

Technical facilities: 1000-w TPO, 18.1-kw ERP, 413-ft. above ground, 1132-ft. above sea level, lat. 37° 49' 39", long. 85° 37' 53".

Transmitter: 0.2-mi. S of Hurricane Hills Lake, Bardstown.

Campbellville—W048P, Heartland Communications Inc. Phone: 502-789-1450.

Studio: 50 Friendship Pike.
Technical facilities: 10-w TPO, 0.071-kw ERP, 220-ft. above ground, 1075-ft. above sea level, lat. 37° 20' 07", long. 85° 22' 33".

Transmitter: Campbellville, KY.

Equipment: Television Technology transmitter; Scala antenna.

Satellite earth station: Scientific-Atlanta; Scientific-Atlanta receivers.

Began operation: September 15, 1986.

Locally originated programming: Community programming; city council meetings; local special events; farm information; news; hunting & fishing show; weather.

Planned locally originated programming: Religious.

Satellite programming: Country Music TV.
Advertising: Yes. Rates: \$12.00-\$50.00/30 Sec.; \$300.00/Hour.

Represented (legal): Haley, Bader & Potts.
Personnel: Mavti Hazel, sales; Mike Graham, engineering.

* **Corbin**—W41AZ, Don Prewitt.

Technical facilities: 100-w TPO, 1.2-kw ERP, 187-ft. above ground, 1621-ft. above sea level, lat. 36° 57' 15", long. 83° 58' 42".

Transmitter: Near a strip mine, Gray.

* **Greenville**—W69CF, Sue P. Thomas. Phone: 502-338-5676.

Technical facilities: 100-w TPO, 0.840-kw ERP, 125-ft. above ground, 666-ft. above sea level, lat. 37° 14' 37", long. 87° 11' 28".

Transmitter: County water tower, Greenville.
Scheduled to begin operation: June 1, 1990.

Locally originated programming: Community programming; city council meetings; local special events; magazines.

Planned satellite programming: Movies; sports; syndicated programming. Channel America Television Network.

* **Hopkinsville**—W26AO, Russell Communications.

Technical facilities: 1000-w TPO, 7.090-kw ERP, 295-ft. above ground, 876-ft. above sea level, lat. 36° 52' 54", long. 87° 30' 44".

Transmitter: 1.4-mi. NW of city center of Hopkinsville.

* **Hopkinsville**—W32AM, Video Marketing Network Inc. Phone: 800-444-9233. Fax: 813-923-8227

Technical facilities: 1000-w TPO, 25.9-kw ERP, 171-ft. above ground, 709-ft. above sea level, lat. 36° 52' 54", long. 87° 30' 44".

Transmitter: Buttermilk Rd., Hopkinsville.
Scheduled to begin operation: January 1, 1989.

Advertising: Planned.

Personnel: Elizabeth Nierengarten, senior vice president.

Hopkinsville—W43AG, Kentucky New Era Inc. Phone: 502-885-4300.

Studio: 1616 E. 9th St., Hopkinsville, KY 42240.

Technical facilities: 1000-w TPO, 17.1-kw ERP, 550-ft. above ground, 1050-ft. above sea level, lat. 36° 55' 36", long. 87° 28' 35".

Transmitter: 4-mi. N of city center on Old Madisonville Rd.

Equipment: Television Technology transmitter; Bogner antenna.

Satellite earth station: Simulcast; Microdyne receivers.

Began operation: July 1, 1985.

Locally originated programming: Community programming; city council meetings; local special events; farm information; news; public access; public affairs; religious; specials; sports; hunting & fishing show; state university sports; sports magazine; weather.

Planned locally originated programming: Talk shows.

Satellite programming: CNN; Country Music TV; movies; news; sports; syndicated programming.

Advertising: Yes. Rates: \$23.00/30 Sec.

Personnel: O. J. Everett III, general manager; Jim Moehlan, general & national sales manager; Jim Mohelman, general & national sales manager; Carlton Wyman, chief engineer; Ann Petrie, news director.

Hopkinsville—W62BH, Trinity Bcstg. Network Inc. Phone: 714-832-2950.

Technical facilities: 1000-w TPO, 26.1-kw ERP, 841-ft. above ground, 677-ft. above sea level, lat. 36° 53' 05", long. 87° 30' 44".

Satellite programming: Trinity Bcstg. Network.

Hopkinsville—W64AV, Kentucky Authority for ETV. Phone: 606-233-3000.

Technical facilities: 100-w TPO, 0.744-kw ERP, 116-ft. above ground, 745-ft. above sea level, lat. 36° 51' 38", long. 87° 28' 36".

Transmitter: 301 McLean Ave., Hopkinsville.

Lebanon—W06AY, J. T. Whitlock. Phones: 502-692-3126; 606-336-7486. Fax: 502-692-6003

Studio: Radio Station Rd., Lebanon.

Transmitter: Shortline Pike, Lebanon, KY.
Began operation: December 31, 1988.

Planned locally originated programming: Classified advertising; community programming; city council meetings; local special events; farm information; music video clips; locally produced news; wire service news; character generated news; public access; public affairs; religious; specials; sports; hunting & fishing show; state university sports; high school sports; talent shows; talk shows; variety shows; weather.

Satellite programming: RFO-TV.

Planned satellite programming: C-SPAN; FamilyNet.

Advertising: Planned. Rates: \$7.50/Min.; \$50.00/Hour.

Represented (legal): Leonard Joyce

Personnel: J. T. Whitlock, general manager; Cherry Gibson, station manager; J. B. Crowley, chief engineer.

* **Leitchfield**—W28AV, Rough River Bcstg. Co. Inc.

Technical facilities: 1000-w TPO, 11.0-kw ERP, 200-ft. above ground, 850-ft. above sea level, lat. 37° 30' 40", long. 86° 17' 15".

Transmitter: Near Leitchfield.

* **Louisville**—W13BZ, Norma Levin.

Technical facilities: 0.447-kw ERP, lat. 38° 15' 22", long. 85° 45' 25".

* **Louisville**—W39BA, Enclave Communications Corp.

Technical facilities: 1000-w TPO, 11.3-kw ERP, 446-ft. above ground, 1145-ft. above sea level, lat. 38° 08' 10", long. 85° 29' 46".

Transmitter: 1.1-mi. ENE of Seatonville.

* **Louisville**—W49AX, South Central Communications Corp. Phone: 812-464-1150.

Technical facilities: 100-w TPO, 0.922-kw ERP, 394-ft. above ground, 1342-ft. above sea level, lat. 38° 21' 54", long. 85° 50' 25".

Transmitter: 0.04-mi. SE of intersection of Moser Knob & Christian Rds.

Planned locally originated programming: Locally produced news; wire service news; religious; talk shows; weather.

* **Louisville**—W52AW, South Central Communications Corp.

Technical facilities: 250-w TPO, 2.5-kw ERP, 394-ft. above ground, 1342-ft. above sea level, lat. 38° 21' 54", long. 85° 50' 25".

Transmitter: 0.4-mi. SE of intersection of Moser Knob & Christian Rd.

* **Louisville**—W62BM, Highlight Bcstg. Co.

Technical facilities: 1000-w TPO, 13.1-kw ERP, 577-ft. above ground, 1037-ft. above sea level, lat. 38° 15' 25", long. 85° 45' 25".

Transmitter: First National Bank Bldg., 101 S. 5th St., Louisville.

* **Mayfield**—W09BN, David Allen Crabtree.

Technical facilities: 10-w TPO, 0.212-kw ERP, 95-ft. above ground, 594-ft. above sea level, lat. 36° 45' 37", long. 88° 38' 20".

Transmitter: WXID(FM) transmitter site.

* **Morehead**—W07BY, McKinley Walker.

Technical facilities: 10-w TPO, 0.018-kw ERP, 98-ft. above ground, 1299-ft. above sea level, lat. 38° 11' 03", long. 83° 27' 44".

Transmitter: Mountain top, 1.43-mi. W of Morehead.

* **Morehead**—W10BM, Vearl Pennington.

Technical facilities: 10-w TPO, 0.018-kw ERP, 98-ft. above ground, 1299-ft. above sea level, lat. 38° 11' 03", long. 83° 27' 44".

Transmitter: Mountain top, 1.43-mi. W of Morehead.

* **Mount Sterling**—W02BP, McKinley Walker.

Technical facilities: 10-w TPO, 0.018-kw ERP, 98-ft. above ground, 1129-ft. above sea level, lat. 38° 06' 17", long. 83° 50' 52".

Transmitter: 0.3-mi. N of I-64 at Bath County.

* **Mount Sterling**—W06BC, Vearl Pennington.

Technical facilities: 10-w TPO, 0.018-kw ERP, 102-ft. above ground, 1129-ft. above sea level, lat. 38° 06' 17", long. 83° 50' 52".

Transmitter: 0.31-mi. N of I-64 at Bath County & Montgomery County line.

* **Murray**—W46BE, Elbert Lee Grimes.

Technical facilities: 100-w TPO, 0.840-kw ERP, 167-ft. above ground, 568-ft. above sea level, lat. 36° 36' 32", long. 88° 17' 49".

Low Power TV Stations—Kentucky

Transmitter: Off Hwy. 94 on Ezell Rd.

Owensboro—W12BJ, Commonwealth of Kentucky. Phone: 502-684-5004. Studio: 4800 New Hartford Rd., Owensboro, KY 42301.

Technical facilities: 0.011-kw ERP, 214-ft. above ground, 614-ft. above sea level, lat. 37° 45' 43", long. 87° 06' 40".

Requests modification of CP for change to 0.047-kw ERP.

Transmitter: 1501 Frederica St.

Equipment: Television Technology transmitter; Scala antenna.

Satellite earth station: Microdyne.

Began operation: February 1, 1989.

Planned locally originated programming: Community programming; city council meetings; local special events; documentaries; ethnic; educational; health; exercise; music; public affairs; sports; talk shows.

***Owensboro**—W20AJ, Robert H. Steele. Phone: 502-684-8771.

Studio: 3333 Frederica St., Owensboro, KY 42301.

Technical facilities: 1000-w TPO, 4.740-kw ERP, 161-ft. above ground, 581-ft. above sea level, lat. 37° 44' 25", long. 87° 06' 59".

Transmitter: 3333 Frederica St., Owensboro.

***Paducah**—W10BY, Bryan Keith Anderson.

Technical facilities: 10-w TPO, 0.012-kw ERP, 463-ft. above ground, 892-ft. above sea level, lat. 37° 01' 48", long. 88° 38' 51".

Transmitter: Star Hill Rd., Paducah.

***Paducah**—W15AK, Robert W. Sudbrink.

Technical facilities: 100-w TPO, 2.890-kw ERP, 285-ft. above ground, 620-ft. above sea level, lat. 37° 05' 53", long. 88° 37' 20".

Transmitter: U.S. Rte. 45, Paducah.

***Paducah**—W18AM, Rodney A. Miller.

Technical facilities: 100-w TPO, 0.120-kw ERP, 459-ft. above ground, 908-ft. above sea level, lat. 37° 01' 48", long. 88° 38' 51".

Requests modification of CP for change to 9.3-kw ERP, 906-ft. above sea level.

Transmitter: Star Hill Rd., behind Rolling Hills Country Club.

Paducah—W54AE, Family Video Entertainment.

Technical facilities: 1000-w TPO, 12.7-kw ERP, 414-ft. above ground, 635-ft. above sea level, lat. 37° 05' 55", long. 88° 37' 19".

Requests CP for change to Ch. 65.

***Paducah**—W58BP, Millard V. Oakley.

Technical facilities: 1000-w TPO, 15.7-kw ERP, 394-ft. above ground, 1335-ft. above sea level, lat. 37° 05' 55", long. 88° 37' 19".

Transmitter: Hwy. 281, 1.24-mi. E of Waterloo.

***Paducah**—W65CD, Dr. David Grimes.

Technical facilities: 1000-w TPO, 8.1-kw ERP, 456-ft. above ground, 906-ft. above sea level, lat. 37° 01' 48", long. 88° 38' 51".

Transmitter: Star Hill Rd., Paducah.

***Pikeville**—W43AS, Black Media Assoc.

Technical facilities: 1000-w TPO, 32.5-kw ERP, 144-ft. above ground, 1663-ft. above sea level, lat. 37° 26' 28", long. 82° 33' 19".

Transmitter: Poor Farm's Mountain, Pikeville.

***Pikeville**—W14BH, Black Media Assoc.

Technical facilities: 1000-w TPO, 34.2-kw ERP, 125-ft. above ground, 1644-ft. above sea level, lat. 37° 26' 28", long. 82° 33' 19".

Transmitter: Poor Farm's Mountain.

Shepherdsville—W66BC, Altes Ellpee Inc.

Studio: 204 Walnut St., Shepherdsville, KY 40165.

Technical facilities: 100-w TPO, 2.030-kw ERP, 210-ft. above ground, 630-ft. above sea level, lat. 37° 59' 07", long. 65° 42' 57".

Transmitter: N of Salt River, W of railroad track, Shepherdsville.

Advertising: Yes. Rates: \$5.00/30 Sec.; \$9.00/Min.; \$75.00/Hour.

Represented (sales): Ann Newton.

Represented (engineering): John W. Smith.

Represented (legal): Gene R. Osselmeier.

LOUISIANA

***Alexandria**—K22CS, James E. Still.

Technical facilities: 1000-w TPO, 26.2-kw ERP, 351-ft. above ground, 423-ft. above sea level, lat. 31° 16' 04", long. 92° 26' 24".

Transmitter: W end of Duhon Lane, Alexandria.

***Alexandria**—K59DQ, Spectrum Media.

Technical facilities: 1000-w TPO, 26.2-kw ERP, 351-ft. above ground, 423-ft. above sea level, lat. 31° 16' 04", long. 92° 26' 24".

Transmitter: W end of Dunon Lane.

***Alexandria**—K64DB, James E. Still.

Technical facilities: 1000-w TPO, 26.2-kw ERP, 351-ft. above ground, 423-ft. above sea level, lat. 31° 16' 04", long. 92° 26' 24".

Transmitter: W end of Duhon Lane, Alexandria.

Baton Rouge—K07UJ, Jeanne Conrad.

Technical facilities: 10-w TPO, 0.029-kw ERP, 341-ft. above ground, 394-ft. above sea level, lat. 30° 26' 58", long. 91° 11' 10".

Requests CP for change to 0.123-kw ERP, 318-ft. above sea level, lat. 30° 26' 02", long. 91° 05' 09".

Transmitter: 300 Main St., Baton Rouge.

***Baton Rouge**—K11ST, Janet Jacobsen.

Technical facilities: 10-w TPO, 0.982-kw ERP, 499-ft. above ground, 551-ft. above sea level, lat. 30° 30' 23", long. 91° 01' 54".

Transmitter: 14461 French Town Rd., Greenwood Springs.

***Baton Rouge**—K13VE, Classic Video Systems Inc.

Technical facilities: 10-w TPO, 0.076-kw ERP, 348-ft. above ground, 400-ft. above sea level, lat. 30° 27' 06", long. 91° 11' 14".

Transmitter: One American Place.

Note: Operating as a translator; primary station W19AW, Baton Rouge.

Baton Rouge—W19AW, Great Oaks Bcstg. Corp.

Corp. Phone: 504-928-3146. Fax: 504-923-2827.

Studio: 9490 Airline Hwy., Baton Rouge.

Technical facilities: 1000-w TPO, 18.8-kw ERP, 345-ft. above ground, 400-ft. above sea level, lat. 30° 27' 06", long. 91° 11' 14".

Transmitter: One American Place, Baton Rouge.

Equipment: Television Technology transmitter; Bogner antenna.

Satellite earth stations: In operation; Scientific-Atlanta receivers.

Began operation: August 1987.

Locally originated programming: Public Affairs; specials.

Satellite programming: 700 Club; Commercial Sports Network; Family Network; iNN; movies; sports; syndicated programming. Highest 30 Sec. rate: \$80; highest 1 Min. rate: \$600.

Personnel: Louis (Woody) Jenkins, general manager; Tammy Trahan, asst. general manager & program director; Sharon Werton, traffic manager; Nick Champion, production.

***Baton Rouge**—K21CG, Guaranty Bcstg. Corp.

Technical facilities: 1000-w TPO, 8.030-kw ERP, 472-ft. above ground, 515-ft. above sea level, lat. 30° 26' 36", long. 91° 10' 54".

Transmitter: 844 Government St., Baton Rouge.

Baton Rouge—W39AT, Frontier South-west Bcstg. Inc.

Technical facilities: 17.3-kw ERP, lat. 30° 29' 34", long. 91° 00' 15".

***Baton Rouge**—K52CQ, Capital Community TV.

Technical facilities: 100-w TPO, 1.310-kw ERP, 181-ft. above ground, 243-ft. above sea level, lat. 30° 27' 02", long. 91° 07' 56".

Transmitter: 5200 Florida Blvd., Baton Rouge.

***Baton Rouge**—K56DR, LPTV Inc.

Technical facilities: 1000-w TPO, 12.9-kw ERP, 341-ft. above ground, 397-ft. above sea level, lat. 30° 27' 10", long. 91° 11' 15".

Transmitter: American Bank Bldg., Baton Rouge.

***Baton Rouge**—K57DJ, SWC Network Inc.

Technical facilities: 0.780-kw ERP, lat. 30° 29' 34", long. 91° 00' 15".

Baton Rouge—K65EF, Great Oaks Bcstg. Corp.

Technical facilities: 10-w TPO, 0.215-kw ERP, 79-ft. above ground, 112-ft. above sea level, lat. 30° 26' 15", long. 91° 05' 09".

Requests CP for change to 0.920-kw ERP, 156-ft. above sea level, lat. 30° 27' 32", long. 91° 08' 20".

Transmitter: 9490 Airline Hwy., Baton Rouge.

Note: Operating as a translator; primary station W19AW Baton Rouge, LA.

***Baton Rouge**—K67EI, Applied Communications Technologies.

Technical facilities: 1000-w TPO, 40.9-kw ERP, 600-ft. above ground, 627-ft. above sea level, lat. 30° 17' 49", long. 91° 11' 40".

Transmitter: WBRZ(TV) transmitter site, Baton Rouge.

***Bogalusa**—K20CH, Mountain TV Network Inc.

Technical facilities: 100-w TPO, 0.650-kw ERP, 95-ft. above ground, 345-ft. above sea level, lat. 30° 49' 57", long. 89° 58' 51".

Transmitter: 8-mi. NW of Bogalusa.

***Bogalusa**—K24CG, Mountain TV Network Inc.

Technical facilities: 0.664-kw ERP, lat. 30° 49' 57", long. 89° 58' 51".

Transmitter: 8-mi. NW of Bogalusa.

***Bogalusa**—K40CM, Mountain TV Network Inc.

Technical facilities: 100-w TPO, 0.710-kw ERP, 95-ft. above ground, 344-ft. above sea level, lat. 30° 49' 57", long. 89° 58' 51".

Transmitter: 8-mi. NW of Bogalusa.

***Bonita**—K55FB, TV Northeast Inc.

Technical facilities: 1000-w TPO, 31.2-kw ERP, 167-ft. above ground, 269-ft. above sea level, lat. 32° 55' 29", long. 91° 40' 16".

Transmitter: 0.5-mi. NE of Bonita.

***Bonita**—K61EK, TV Northeast Inc.

Technical facilities: 1000-w TPO, 30.9-kw ERP, lat. 32° 55' 29", long. 91° 40' 16".

Transmitter: 0.5-mi. NE of Bonita.

***Collinston**—K47DB, TV Northeast Inc.

Technical facilities: 1000-w TPO, 20.8-kw ERP, 256-ft. above ground, 377-ft. above sea level, lat. 32° 41' 38", long. 91° 53' 53".

Transmitter: Norsworthy Hill, Collinston.

***Collinston**—K52CP, TV Northeast Inc.

Technical facilities: 1000-w TPO, 20.6-kw ERP, 256-ft. above ground, 377-ft. above sea level, lat. 32° 41' 38", long. 91° 53' 53".

Transmitter: Norsworthy Hill, Collinston.

***Crowley**—K43BV, Full Gospel Business Men's Fellowship International.

Technical facilities: 1000-w TPO, 28.9-kw ERP, 479-ft. above ground, 499-ft. above sea level, lat. 30° 11' 00", long. 92° 21' 50".

Transmitter: W of Hwy. 13, 0.87-mi. S of Crowley.

Crowley—W65AS, Full Gospel Business Men's Fellowship International.

Technical facilities: 0.7-kw ERP, lat. 30° 11' 00", long. 92° 21' 50".

Transmitter: W of Hwy. 13, 0.87-mi. S of Crowley.

***Haughton**—W61BL, K. Sandoval Burke.

Technical facilities: 1000-w TPO, 40.4-kw ERP, 276-ft. above ground, 587-ft. above sea level, lat. 32° 34' 15", long. 93° 30' 46".

Transmitter: Antenna farm, 15-mi. NE of Shreveport.

Jennings—K13VG, Jennings Bcstg. Co. Inc.

Phone: 318-824-2934. Fax: 318-824-2934.

Studio: 122 N. Market St., Jennings, LA 70546.

Technical facilities: 10-w TPO, 0.012-kw ERP, 216-ft. above ground, 243-ft. above sea level, lat. 30° 12' 38", long. 92° 39' 55".

Transmitter: 1223 S. Lake Arthur Ave., Jennings.

Equipment: Television Technology transmitter; Scala antenna.

Began operation: December 1, 1988.

Locally originated programming: Community programming; city council meetings; local special events; variety shows.

Planned locally originated programming: Farm information; news; locally produced news; character generated news; public access; public affairs; religious; sports; hunting & fishing show; weather.

Satellite programming: Channel America.

MAINE

Personnel: Bill Bailey, general manager; Clovis Bailey, chief engineer; Barbara Reppond, sales manager.

***Lafayette—K46CE**, K. Sandoval Burke.
 Technical facilities: 1000-w TPO, 12.9-kw ERP, 213-ft. above ground, 248-ft. above sea level, lat. 30° 13' 24", long. 92° 01' 09".
 Transmitter: First National Bank Towers, 666 Jefferson St.

***Lake Charles—K50CJ**, Randy Douglas.
 Technical facilities: 100-w TPO, 13.6-kw ERP, 256-ft. above ground, 269-ft. above sea level, lat. 30° 14' 30", long. 93° 05' 12".
 Transmitter: 8-mi. E of Lake Charles on Leblue Rd.

***Lake Charles—K57BP**, Spectrum Media.
 Technical facilities: 400-w TPO, 5.3-kw ERP, 292-ft. above ground, 305-ft. above sea level, lat. 30° 13' 51", long. 93° 13' 10".
 Transmitter: One Lake Charles Dr., Lake Charles.

***Lake Charles—Ch. 59**, Spectrum Media.

***Leesville—K21CN**, Mountain TV Network Inc.
 Technical facilities: 100-w TPO, 0.890-kw ERP, 95-ft. above ground, 430-ft. above sea level, lat. 31° 06' 19", long. 93° 26' 53".
 Transmitter: 10-mi. WSW of Leesville.

***Leesville—K45CD**, Mountain TV Network Inc.
 Technical facilities: 0.969-kw ERP, lat. 31° 06' 19", long. 93° 26' 53".
 Transmitter: 10-mi. WSW of Leesville.

***Leesville—K49BS**, Mountain TV Network Inc.
 Technical facilities: 100-w TPO, 0.984-kw ERP, 98-ft. above ground, 430-ft. above sea level, lat. 31° 06' 19", long. 93° 26' 53".
 Transmitter: 10-mi. WSW of Leesville.

***Leesville & rural Vernon County—K39BX**, Mountain TV Network Inc.
 Technical facilities: 100-w TPO, 0.956-kw ERP, 95-ft. above ground, 430-ft. above sea level, lat. 31° 06' 19", long. 93° 26' 53".
 Transmitter: 10-mi. WSW of Leesville.

***Many—W20AK**, Mountain TV Network Inc.
 Technical facilities: 100-w TPO, 0.770-kw ERP, 95-ft. above ground, 505-ft. above sea level, lat. 31° 39' 29", long. 93° 25' 37".
 Transmitter: 7-mi. NE of Many.

***Many—K23BW**, Black Women's Network of NJ Inc.
 Technical facilities: 1000-w TPO, 11.0-kw ERP, 197-ft. above ground, 558-ft. above sea level, lat. 31° 36' 36", long. 93° 23' 58".
 Transmitter: 4.4-mi. NE of Many.

***Many—K30CJ**, Mountain TV Network Inc.
 Technical facilities: 0.82-kw ERP, lat 31° 39' 29", long. 93° 25' 37".
 Transmitter: 7-mi. NE of Many.

***Many—K32CI**, Mountain TV Network Inc.
 Technical facilities: 100-w TPO, 0.810-kw ERP, 95-ft. above ground, 505-ft. above sea level, lat. 31° 39' 29", long. 93° 25' 37".
 Transmitter: 7-mi. NE of Many.

***Many—K42CK**, Mountain TV Network Inc.

Technical facilities: 100-w TPO, 0.830-kw ERP, 95-ft. above ground, 456-ft. above sea level, lat. 31° 39' 29", long. 93° 25' 37".
 Transmitter: 7-mi. NE of Many.

***Many/Sabine—K26CF**, Mountain TV Network Inc.
 Technical facilities: 100-w TPO, 0.809-kw ERP, 95-ft. above ground, 456-ft. above sea level, lat. 31° 39' 29", long. 93° 25' 37".
 Transmitter: 7-mi. NE of Many.

***Monroe—K22CQ**, American Christian TV System.
 Technical facilities: 100-w TPO, 7.440-kw ERP, 141-ft. above ground, 217-ft. above sea level, lat. 32° 30' 06", long. 92° 06' 55".
 Transmitter: Francis Towers, 300 Harrison Ave.

***Morgan City—K39BJ**, Ginger A. Price.
 Technical facilities: 1000-w TPO, 8.610-kw ERP, 190-ft. above ground, 194-ft. above sea level, lat. 29° 43' 15", long. 91° 12' 18".
 Transmitter: 719-ft. NE of Shaw St. & Shaw Dr., Morgan City.

***Morgan City—K41CI**, Mountain TV Network Inc.
 Technical facilities: 100-w TPO, 0.836-kw ERP, 95-ft. above ground, 148-ft. above sea level, lat. 29° 35' 00", long. 91° 05' 40".
 Transmitter: 10-mi. SE of Morgan City/Terrebonne.

***Morgan City—K45CE**, Mountain TV Network Inc.
 Technical facilities: 100-w TPO, 0.846-kw ERP, 95-ft. above ground, 98-ft. above sea level, lat. 29° 35' 00", long. 91° 05' 40".
 Transmitter: 9.9-mi. SE of Morgan City.

***Morgan City—K65EB**, American Lo-Power TV Network Inc.
 Technical facilities: 1000-w TPO, 3.2-kw ERP, 151-ft. above ground, 158-ft. above sea level, lat. 29° 41' 22", long. 91° 13' 27".
 Transmitter: S of Hwy. 90, 0.5-mi. SW of Berwick.

***Morgan City—K69EY**, Mountain TV Network Inc.
 Technical facilities: 100-w TPO, 0.903-kw ERP, 148-ft. above ground, 148-ft. above sea level, lat. 29° 35' 00", long. 91° 05' 40".
 Transmitter: 10-mi. SE of Morgan City.

***New Orleans—K10NG**, Video Jukebox Network Inc.
 Technical facilities: 10-w TPO, 0.250-kw ERP, 948-ft. above ground, 951-ft. above sea level, lat. 29° 57' 14", long. 89° 56' 58".
 Transmitter: Paris Rd. near Chalmette.

***New Orleans—K14HE**, JLR Bcstg.
 Technical facilities: 1000-w TPO, 10.5-kw ERP, 469-ft. above ground, 476-ft. above sea level, lat. 29° 54' 36", long. 90° 11' 48".
 Transmitter: 11-mi. SW of New Orleans.

***New Orleans—W20AF**, Frontier Gulf Bcstg. Corp.
 Technical facilities: 100-w TPO, 29.9-kw ERP, 583-ft. above ground, lat. 29° 56' 46", long. 90° 04' 34".
 Transmitter: Plaza Towers, 100 Howard Ave., New Orleans.

Personnel: J. Mitchell Johnson, general manager.

***New Orleans—K55EX**, Sur Este Bcstg. Corp.
 Technical facilities: 100-w TPO, 1.310-kw ERP, 574-ft. above ground, 581-ft. above sea level, lat. 29° 56' 46", long. 90° 04' 34".
 Transmitter: 1001 Howard St., New Orleans.

***New Orleans—K57EQ**, Southern Baptist Media Assn.
 Technical facilities: 1000-w TPO, 6.990-kw ERP, 850-ft. above ground, 850-ft. above sea level, lat. 29° 55' 11", long. 90° 01' 29".
 Transmitter: In between Behrman Hwy., Memorial Park Dr., near Chagres & Oregon Sts.

***New Orleans—K59DG**, Trinity Bcstg. Network Inc. Phone: 714-832-2950.
 Technical facilities: 1000-w TPO, 21.1-kw ERP, 522-ft. above ground, 545-ft. above sea level, lat. 29° 55' 11", long. 90° 01' 29".
 Transmitter: 0.37-mi. SW of intersection of McArthur Blvd. & Rte. 428.

New Orleans—W61AZ, Channel America LPTV Holdings Inc. Phone: 212-262-5353. Fax: 212-266-8542.

Technical facilities: 30.0-kw ERP, lat. 29° 55' 11", long. 90° 01' 29".
 Transmitter: Near Clairborne Ave. & Armon Aster Ave.
 Satellite programming: Movies; sports; syndicated programming, Channel America Television Network.

Advertising: Yes. Rates: \$300.00/30 Sec.; \$500.00/Min.; \$1000.00/Hour. Network base hourly rate: \$500-\$1000.

***New Orleans—K67ER**, Intelco Inc.
 Technical facilities: 100-w TPO, 1.8-kw ERP, 230-ft. above ground, 230-ft. above sea level, lat. 29° 52' 46", long. 89° 59' 51".
 Transmitter: off Woodland Hwy., New Orleans.

***Shreveport—K15CQ**, K. Sandoval Burke.
 Technical facilities: 1000-w TPO, 13.2-kw ERP, 351-ft. above ground, 515-ft. above sea level, lat. 32° 30' 53", long. 93° 44' 55".
 Transmitter: Louisiana National Bank Building, 401 Edward St., Shreveport.

Shreveport—K57ET, American Christian Television Systems Inc.
 Transmitter: Henry C. Beck Building, 400 Travis St.

***Shreveport—W61BC**, K. Sandoval Burke.
 Technical facilities: 1000-w TPO, 13.0-kw ERP, 351-ft. above ground, 515-ft. above sea level, lat. 32° 30' 53", long. 93° 44' 55".
 Requests CP for change to 9.1-kw ERP, 473-ft. above sea level, lat. 32° 30' 51", long. 93° 44' 58".
 Transmitter: Louisiana National Bank Bldg., 401 Edward St., Shreveport.

***Shreveport—Ch. 63**, Edith C. Smith.

***Tallahul-Vicksburg, MS—K45CG**, Vicksburg Printing & Publishing Co. Inc.
 Technical facilities: 1000-w TPO, 28.1-kw ERP, 144-ft. above ground, 223-ft. above sea level, lat. 32° 20' 41", long. 91° 08' 54".
 Transmitter: 4.9-mi. SE of center of Tallulah at 153°T.

***Augusta—W03AY**, Faith Pleases God Church Corp.
 Technical facilities: 0.83-w TPO, 0.006-kw ERP, 161-ft. above ground, 384-ft. above sea level, lat. 44° 17' 31", long. 69° 46' 25".
 Requests modification of CP for change to Channel 4.
 Transmitter: Mann Rd.

Biddeford—W42AW, Mount Kathadin Television Inc.
 Technical facilities: 1000-w TPO, 27.8-kw ERP, 131-ft. above ground, 279-ft. above sea level, lat. 43° 29' 12", long. 70° 31' 32".
 Transmitter: SW of city of Biddeford.

***Brunswick—W16AO**, Capital TV Inc. Phone: 207-813-6100.
 Technical facilities: 1000-w TPO, 27.8-kw ERP, 131-ft. above ground, 397-ft. above sea level, lat. 43° 59' 46", long. 69° 58' 39".
 Transmitter: 85 Meadow Rd.

Calais—W57AQ, Maine Bcstg. System Phone: 207-772-0181.
 Studio: Mt. Hope Sue, Bangor, ME.
 Technical facilities: 1000-w TPO, 11.0-kw ERP, 187-ft. above ground, 599-ft. above sea level, lat. 45° 01' 44", long. 67° 19' 24".
 Transmitter: Conant Hill, 0.8-mi. SE of Rtes. 191 & 214, Meddybemps.

***Camden—W38AY**, Capital Television Inc.
 Technical facilities: 1000-w TPO, 8.320-kw ERP, 121-ft. above ground, 1421-ft. above sea level, lat. 44° 12' 40", long. 69° 09' 06".
 Transmitter: W of Camden.

***East Millinocket—W09BE**, TV Board of Calvary Temple Inc.
 Technical facilities: 10-w TPO, 0.363-kw ERP, 147-ft. above ground, 551-ft. above sea level, lat. 45° 37' 59", long. 68° 36' 05".
 Transmitter: NW of East Millinocket.

Falmouth—W57AP, Channel America LPTV.
 Technical facilities: 1000-w TPO, 127-kw ERP, lat. 43° 45' 32", long. 70° 19' 14".
 Satellite programming: Trinity Bcstg. Network.
 Note: Licensed as a translator.

Portland—W24AR, NTV.
 Technical facilities: 310-w TPO, 3.0-kw ERP, 167-ft. above ground, 276-ft. above sea level, lat. 43° 39' 18", long. 70° 15' 53".
 Requests CP for change to 9.6-kw ERP.
 Transmitter: 157 High St.

***Portland—W34AT**, Barbara Dilley.
 Technical facilities: 1000-w TPO, 22.1-kw ERP, 420-ft. above ground, 541-ft. above sea level, lat. 43° 41' 27", long. 70° 15' 25".
 Transmitter: 1.4-mi. N of Portland.

***Portland—W45AL**, Carter Bcstg. Corp.
 Technical facilities: 927-w TPO, 10.0-kw ERP, 174-ft. above ground, 210-ft. above sea level, lat. 43° 41' 22", long. 70° 20' 06".
 Transmitter: 779 Warren Ave., Portland.

***Portland—W61BH**, Figgie Communications.

Low Power TV Stations—Maine

Technical facilities: 1000-w TPO, 7.6-kw ERP, 197-ft. above ground, 617-ft. above sea level, lat. 43° 45' 45", long. 70° 19' 30".

Transmitter: 142 High St., Portland.

★ **Portland—W63AZ**, Elizabeth Terrell.

Technical facilities: 1000-w TPO, 22.1-kw ERP, 388-ft. above ground, 411-ft. above sea level, lat. 43° 41' 27", long. 70° 15' 25".

Transmitter: 1.4-mi. N of downtown Portland.

★ **Portland—W67BR**, Microband Corp. of America.

Technical facilities: 1000-w TPO, 8.930-kw ERP, 190-ft. above ground, 269-ft. above sea level, lat. 43° 39' 25", long. 70° 15' 37".

Transmitter: 477 Congress St.

Personnel: Jim Weisenberg, general manager; Ken Pratt, sales manager.

Presque Isle—W51AG, Trinity Bcstg. Network Inc. Phone: 714-832-2950.

Technical facilities: 1000-w TPO, 19.0-kw ERP, 420-ft. above ground, 940-ft. above sea level, lat. 46° 44' 29", long. 67° 54' 59".

Transmitter: 6-mi. N of Presque Isle.

Equipment: Bogner antenna.

Satellite programming: Trinity Bcstg. Network.

★ **Saco & Biddeford—W55BH**, Porquois Pas TV.

Technical facilities: 1000-w TPO, 10.6-kw ERP, 240-ft. above ground, 443-ft. above sea level, lat. 43° 33' 24", long. 70° 30' 31".

Transmitter: Rocky Hill Rd., Saco.

★ **Sherman Mills—W16AN**, NEPSK Inc.

Technical facilities: 1000-w TPO, lat. 45° 51' 54", long. 68° 24' 25".

Waterville—W04AK, WLBZ Television Inc.

Technical facilities: 10-w TPO, 0.263-kw ERP, 95-ft. above ground, 190-ft. above sea level, lat. 44° 31' 36", long. 69° 38' 40".

Transmitter: Approx. 980-ft. SW of intersection of Dunbar Rd. & U.S. Hwy. 201, Winslow.

Note: Operating as a translator; primary station WLBZ-TV, Bangor, ME.

Waterville—W23AB, Russell Communications.

Technical facilities: 11.3-kw ERP, lat. 44° 33' 51", long. 69° 36' 30".

Waterville—W29AC, Russell Communications.

Technical facilities: 1000-w TPO, 17.9-kw ERP, 210-ft. above ground, 633-ft. above sea level, lat. 44° 29' 04", long. 69° 39' 22".

Transmitter: Cook Hill, 6-mi. SSW of Waterville.

★ **Waterville—W41AY**, Mount Kathadin TV Inc.

Technical facilities: 1000-w TPO, 6.0-kw ERP, 240-ft. above ground, 673-ft. above sea level, lat. 44° 29' 04", long. 69° 39' 22".

Transmitter: Cook Hill, Vassalboro.

MARYLAND

Cresaptown—W16AE, Trinity Bcstg. Network Inc. Phone: 714-832-2950.

Technical facilities: 100-w TPO, 3.080-kw ERP, 50-ft. above ground, 2902-ft. above sea level, lat. 39° 35' 01", long. 78° 53' 44".

Requests CP for change to 1.2-kw ERP, 2931-ft. above sea level, lat. 39° 34' 56", long. 78° 53' 53".

Transmitter: Dan's Rock.

Equipment: Scala antenna.

Began operation: October 6, 1986.

Satellite programming: Trinity Bcstg. Network.

★ **Leonardtown—W44AP**, Satellite Video Bcstg.

Technical facilities: 90-w TPO, 1.0-kw ERP, 151-ft. above ground, 272-ft. above sea level, lat. 38° 21' 08", long. 76° 38' 38".

Transmitter: 557 Richneck Rd., Mechanicsville.

★ **Leonardtown—W52AX**, Satellite Video Bcstg.

Technical facilities: 90-w TPO, 1.0-kw ERP, 151-ft. above ground, 272-ft. above sea level, lat. 38° 21' 08", long. 76° 38' 38".

Transmitter: 557 Richneck Rd., Mechanicsville.

★ **Ocean City—W06BI**, Ocean Pines LPB Bcst. Corp.

Technical facilities: 10-w TPO, 0.187-kw ERP, 285-ft. above ground, 292-ft. above sea level, lat. 38° 25' 20", long. 75° 08' 23".

Transmitter: Todd Industrial Park, between Caterpillar & Industrial Park Lanes.

★ **Ocean City—W51AL**, Local Television Systems Inc. Phone: 202-296-4800.

Technical facilities: 1000-w TPO, 35.0-kw ERP, 240-ft. above ground, 249-ft. above sea level, lat. 38° 25' 10", long. 75° 28' 32".

Transmitter: St. Martin Neck Rd., 3.3-mi. SE of Bishopville.

★ **Towson—W61BT**, Towson State University.

Technical facilities: 1000-w TPO, 5.210-kw ERP, 154-ft. above ground, 554-ft. above sea level, lat. 39° 23' 45", long. 76° 36' 29".

Transmitter: Residential Tower.

MASSACHUSETTS

★ **Boston—W19AH**, Channel 19 TV Corp.

Technical facilities: 0.960-kw ERP, lat. 42° 20' 50", long. 71° 04' 59".

★ **Brockton—W54AT**, Congregation of Oblates of Virgin Mary.

Technical facilities: 1000-w TPO, 10.5-kw ERP, 135-ft. above ground, 213-ft. above sea level, lat. 42° 03' 24", long. 71° 00' 44".

Transmitter: Brockton Bldg., Camp Elio high rise, 1380 Main St., Brockton.

★ **Cape Cod—W47AT**, Jennifer J. Frost & Lilius J. Morrison.

Technical facilities: 1000-w TPO, 39.2-kw ERP, 141-ft. above ground, 161-ft. above sea level, lat. 41° 45' 45", long. 70° 03' 10".

Transmitter: 1.6-mi. E of Brewster on Baker's Pond Rd.

★ **Cape Cod—W65BD**, Jennifer J. Frost & Lilius J. Morrison.

Technical facilities: 37.8-kw ERP, lat. 41° 45' 45", long. 70° 03' 10".

Transmitter: 1.6 mi. E of Brewster on Baker's Pond Rd.

★ **Dennis—W58AO**, Cape Video Network.

Technical facilities: 100-w TPO, 14.6-kw ERP, lat. 41° 41' 19", long. 70° 20' 49".

Transmitter: Shootflying Hill, Barnstable.

Dennis—W67BA, Cape Cod Television Inc. Phone: 617-775-4242.

Technical facilities: 100-w TPO, 14.6-kw ERP, 350-ft. above ground, 125-ft. above sea level, lat. 41° 41' 19", long. 70° 20' 49".

Transmitter: Shootflying Hill, Barnstable.

Equipment: Emcee transmitter; Bogner antenna.

Personnel: Daniel Carney, general manager; Donald Moore, chief engineer; Ben Emery, sales manager.

Note: Operating as a translator; primary station WCVX, Vineyard Haven, MA.

Fall River—W22AR, Freedom WLNE-TV Inc. Phone: 508-992-6666.

Studio: 430 County St., New Bedford, MA 02741.

Technical facilities: 1000-w TPO, 5.760-kw ERP, 116-ft. above ground, 309-ft. above sea level, lat. 41° 41' 17", long. 71° 07' 57".

Requests CP for change to 0.848-kw ERP.

Transmitter: George H. Cottell Heights, 1685 Pleasant St., Fall River.

Equipment: ITS transmitter; Scala antenna.

Began operation: July 1, 1989.

Note: Operating as a translator; primary station WLNE, Providence, RI-New Bedford, MA.

★ **Fall River—W54AS**, Greenburger/Action Rights Assoc.

Technical facilities: 100-w TPO, 0.649-kw ERP, 98-ft. above ground, 289-ft. above sea level, lat. 41° 41' 49", long. 71° 07' 56".

Transmitter: 1311 Bedford St., Fall River.

★ **Fitchburg/Leominster—W46BH**, Greenburger/Action Rights Assoc.

Technical facilities: 100-w TPO, 0.840-kw ERP, 161-ft. above ground, 1181-ft. above sea level, lat. 42° 35' 45", long. 71° 50' 02".

Transmitter: Alpine Hill, NW of Fitchburg.

Hyannis—W08CH, Harvard Broadcasting Inc. Phone: 617-456-8797.

Technical facilities: 10-w TPO, 0.1-kw ERP, 197-ft. above ground, 257-ft. above sea level, lat. 41° 43' 46", long. 70° 10' 01".

Transmitter: Dennis, MA.

Equipment: Scala antenna.

Began operation: December 31, 1987.

★ **Hyannis—W41AM**, American TV Network Inc.

Technical facilities: 1000-w TPO, 25.7-kw ERP, 244-ft. above ground, 318-ft. above sea level, lat. 41° 43' 46", long. 70° 10' 01".

Transmitter: 2-mi. E of Dennis.

★ **Marblehead—W30AO**, William Gerry.

Technical facilities: 1000-w TPO, 9.0-kw ERP, 167-ft. above ground, 171-ft. above sea level, lat. 42° 36' 06", long. 70° 51' 41".

Transmitter: Beacon St., Marblehead.

★ **Nantucket—W17AR**, KATY Communications Inc.

Technical facilities: 1000-w TPO, 10.7-kw ERP, 322-ft. above ground, 361-ft. above sea level, lat. 41° 15' 03", long. 70° 07' 49".

Transmitter: Consolan tower.

New Bedford—W20AH, Freedom WLNE-TV Inc. Phone: 508-992-6666.

Studio: 430 County St., New Bedford, MA 02741.

Technical facilities: 626-w TPO, 7.1-kw ERP, 151-ft. above ground, 243-ft. above sea level, lat. 41° 38' 00", long. 70° 55' 50".

Transmitter: 430 County St., New Bedford.

Equipment: ITS transmitter; Scala antenna.

Began operation: September 1, 1988.

Note: Operates as a translator; primary station WLNE, Providence, RI-New Bedford, MA.

★ **Pittsfield—W42AU**, E. H. Close.

Technical facilities: 100-w TPO, 1.560-kw ERP, 338-ft. above ground, 1457-ft. above sea level, lat. 42° 28' 31", long. 73° 16' 07".

Transmitter: WBRK(AM) transmitter site.

★ **Shutesbury—W35AS**, Tim Griffin.

Technical facilities: 105-w TPO, 0.5-kw ERP, 92-ft. above ground, 942-ft. above sea level, lat. 42° 30' 00", long. 72° 26' 10".

Transmitter: Locks Pond Rd., Shutesbury.

Springfield—W11BX, Harvard Bcstg. Inc. Phone: 617-456-8797.

Technical facilities: 10-w TPO, 0.060-kw ERP, 105-ft. above ground, 304-ft. above sea level, lat. 42° 08' 15", long. 72° 31' 43".

Transmitter: Springfield, MA.

Equipment: Delta-Benco-Cascade transmitter; Scala antenna.

★ **Springfield—W13BV**, Harvard Bcstg. Inc. Phone: 617-456-8797.

Technical facilities: 10-w TPO, 0.074-kw ERP, 66-ft. above ground, 430-ft. above sea level, lat. 42° 06' 08", long. 72° 35' 34".

Transmitter: 1500 Main St., Springfield.

★ **Springfield—W65BX**, Channel 13 TV Inc.

Technical facilities: 1000-w TPO, 30.2-kw ERP, 102-ft. above ground, 741-ft. above sea level, lat. 42° 05' 05", long. 72° 42' 14".

Transmitter: Provin Mountain, on West St.

MICHIGAN

★ **Alpena—W13BD**, Owen Bcstg. Enterprises.

Technical facilities: 10-w TPO, 0.486-kw ERP, 175-ft. above ground, 890-ft. above sea level, lat. 45° 04' 39", long. 83° 25' 18".

Transmitter: 1.3 miles NE of Alpena, Huron Industrial Park.

★ **Detroit—W05BN**, Gordon B. Madlock.

Technical facilities: 0.04-kw ERP, lat. 42° 19' 45", long. 83° 02' 25".

Detroit—W26AB, Channel America LPTV Holdings Inc. Phone: 212-262-5353. Fax: 212-246-8542.

Technical facilities: 100-w TPO, 1.160-kw ERP, 600-ft. above ground, 1038-ft. above sea level, lat. 42° 19' 55", long. 83° 02' 42".

Requests CP for change to 38.2-kw ERP, 1053-ft. above sea level.

Transmitter: Cadillac Tower Bldg., Cadillac Square, Detroit.

Began operation: May 1, 1989.

Satellite programming: Movies; sports; syndicated programming; Channel America Television Network.

Advertising: Yes. Rates: \$300.00/30 Sec.; \$500.00/Min.; \$1000/Hour.

★ **Detroit**—W44AR, Fairlane Assembly of God.
 Technical facilities: 100-w TPO, 1.460-kw ERP, 108-ft. above ground, 709-ft. above sea level, lat. 42° 19' 36", long. 83° 05' 33".
 Transmitter: 2410 Vinewood, Detroit.

★ **Detroit**—W48AV, Glenn R. & Karin A. Plummer.
 Technical facilities: 1000-w TPO, 20.7-kw ERP, 312-ft. above ground, 892-ft. above sea level, lat. 42° 27' 43", long. 82° 52' 35".
 Transmitter: 1500 Shore Club Dr.

Detroit—W668V, Los Cerezos Television Co. Phone: 202-686-1400.
 Studio: Suite 500, 400 Renaissance Center, Detroit, MI 48243.
 Technical facilities: 19.7-kw ERP, 1298-ft. above ground, 1869-ft. above sea level, lat. 42° 19' 45", long. 83° 02' 25".
 Transmitter: Westin Hotel Bldg., Detroit.
 Equipment: Bogner antenna.
 Advertising: Yes. \$100.00/Min.; \$700.00/Hour.

★ **Grand Rapids**—W11BE, Jo Ann's Balloon Boutique Inc.
 Technical facilities: 10-w TPO, 0.063-kw ERP, 305-ft. above ground, 1076-ft. above sea level, lat. 42° 59' 13", long. 85° 37' 28".
 Requests CP for change to 0.126-kw ERP.
 Transmitter: Primus Rd., Grand Rapids.

★ **Grand Rapids**—W19BA, All American TV Inc.
 Technical facilities: 1000-w TPO, 15.6-kw ERP, 299-ft. above ground, 1184-ft. above sea level, lat. 43° 02' 01", long. 85° 31' 15".
 Transmitter: Pettis & Four Mile Rds., near Grand Rapids.

★ **Grand Rapids**—W43AK, Jo Ann's Balloon Boutique Inc.
 Technical facilities: 16.5-kw ERP, lat. 43° 00' 16", long. 85° 41' 13".

★ **Grand Rapids**—W48AX, American Christian Television System.
 Technical facilities: 100-w TPO, 0.696-kw ERP, 85-ft. above ground, 820-ft. above sea level, lat. 42° 58' 13", long. 85° 39' 57".
 Transmitter: Butterworth Hospital, Michigan Ave.

Grand Rapids—W59AZ, International Union UAW LPTV Project.
 Technical facilities: 2.960-kw ERP, lat. 43° 00' 16", long. 85° 41' 13".

★ **Grand Rapids**—W67BU, Kinetications Inc.
 Technical facilities: 100-w TPO, 1.4-kw ERP, 302-ft. above ground, 1070-ft. above sea level, lat. 43° 01' 01", long. 85° 44' 25".
 Transmitter: 2851 Three Mile Rd. NW Grand Rapids.

★ **Iron Mountain**—W24BE, U.P. TV Systems Inc.
 Technical facilities: 100-w TPO, 0.528-kw ERP, 200-ft. above ground, 1768-ft. above sea level, lat. 45° 49' 15", long. 88° 02' 38".
 Transmitter: Millie Hill, 1-mi. E of Iron Mountain.

Iron Mountain—W30AK, U.P. TV Systems Inc. Phone: 906-774-1700. Fax: 906-774-1705.

Technical facilities: 100-w TPO, 0.528-kw ERP, 200-ft. above ground, 1768-ft. above sea level, lat. 45° 49' 15", long. 88° 02' 38".
 Transmitter: 1-mi. E of Iron Mountain on Millie Hill.

Iron Mountain—W35AK, U.P. TV Systems Inc. Phone: 906-774-1700. Fax: 906-774-1705.
 Technical facilities: 100-w TPO, 0.516-kw ERP, 200-ft. above ground, 1768-ft. above sea level, lat. 45° 49' 15", long. 88° 02' 38".
 Transmitter: 1-mi. of Iron Mountain on Millie Hill.

★ **Iron Mountain**—W43AN, U.P. TV Systems Inc. Phone: 906-774-1700. Fax: 906-774-1700.
 Technical facilities: 100-w TPO, 0.690-kw ERP, lat. 45° 49' 15", long. 88° 02' 38".
 Transmitter: 1-mi. NE of Iron Mountain on Millie Hill.

★ **Iron Mountain**—W59AQ, U.P. TV Systems Inc. Phone: 906-774-1700. Fax: 906-774-1705.
 Technical facilities: 100-w TPO, 0.815-kw ERP, lat. 45° 49' 21", long. 88° 02' 36".
 Transmitter: 1-mi. NE of Iron Mountain on Millie Hill.

★ **Iron Mountain**—W63AW, U.P. TV Systems Inc. Phone: 906-774-1700. Fax: 906-774-1705.
 Technical facilities: 100-w TPO, 0.620-kw ERP, lat. 45° 49' 15", long. 88° 02' 38".
 Transmitter: 1-mi. NE of Iron Mountain on Millie Hill.

Iron Mountain—W65BN, U.P. T-V Systems Inc. Phone: 906-774-1700. Fax: 906-774-1705.
 Technical facilities: 100-w TPO, 0.643-kw ERP, 220-ft. above ground, 1791-ft. above sea level, lat. 45° 49' 15", long. 88° 02' 38".
 Transmitter: 1-mi. NE of Iron Mountain, on Millie Hill.

★ **Iron Mountain**—W67AO, U.P. TV Systems Inc. Phone: 906-774-1700. Fax: 906-774-1705.
 Technical facilities: 100-w TPO, 0.160-kw ERP, lat. 45° 49' 21", long. 88° 02' 36".
 Transmitter: 1-mi. NE of Iron Mountain on Millie Hill.

★ **Iron Mountain**—K69BA, U.P. TV Systems Inc. Phone: 906-774-1700. Fax: 906-774-1705.
 Technical facilities: 20-w TPO, 0.163-kw ERP, lat. 45° 49' 21", long. 88° 02' 36".
 Transmitter: 1-mi. NE of Iron Mountain on Millie Hill.

★ **Lansing**—W60BI, Kinetications Inc.
 Technical facilities: 100-w TPO, 1.370-kw ERP, 92-ft. above ground, 968-ft. above sea level, lat. 42° 38' 44", long. 84° 33' 38".
 Transmitter: W of Gunn Rd., between Holt & Willoughby.

★ **Lansing & East Lansing**—W69BJ, Trinity Bcstg. Network Inc. Phone: 714-832-2950.
 Transmitter: 1.7-mi. SW of city center, 219.81°T on 27th Ave.
 Planned satellite programming: Trinity Bcstg. Network.
 Note: Authorized as a translator.

★ **Manistique**—W11BB, Mormedia Inc.
 Technical facilities: 0.96-kw ERP, lat. 45° 57' 51", long. 86° 16' 37".

★ **Port Huron**—W46AH, U. of Michigan.
 Technical facilities: 36.3-kw ERP, lat. 43° 01' 28", long. 82° 27' 00".

★ **Saginaw**—W55BL, Microband Corp. of America.
 Technical facilities: 1000-w TPO, 10.7-kw ERP, 157-ft. above ground, 738-ft. above sea level, lat. 43° 26' 01", long. 83° 56' 22".
 Transmitter: Second National Bank of Saginaw, 101 N. Washington Ave.

St. Ignace—W13BH, Mighty-Mac Bcstg. Co. Phone: 906-643-9494.
 Studio: 1155 Old Portage, St. Ignace, MI 49781.
 Technical facilities: 0.084-kw ERP, lat. 45° 52' 07", long. 84° 47' 09".
 Transmitter: 1155 Old Portage, St. Ignace.
 Began operation: April 25, 1988.
 Locally originated programming: City council meetings; local special events; news; locally produced news; character generated news; high school sports.
 Planned locally originated programming: Children's programming; classified advertising; game shows; wire service news; sports magazine.
 Satellite programming: Hit Video USA; FamilyNet.
 Advertising: Yes. Rates: \$10.00/30 Sec.; \$14.00/Min.; \$75.00/Hour.
 Personnel: Rodney Paul Kackey, general manager; Marvin Veurink, engineering; Ted Peloubet, engineering.

MINNESOTA

★ **Alexandria**—K26CL, Selective TV Inc. Phone: 612-783-5924.
 Studio: 614 Hawthorne, Alexandria, MN 56308.
 Technical facilities: 100-w TPO, 0.745-kw ERP, 338-ft. above ground, 1808-ft. above sea level, lat. 45° 55' 59", long. 95° 26' 50".
 Transmitter: 4-mi. NW of Alexandria.
 Note: Plans to operate as a translator.

Alexandria—K28BT, Selective TV Inc. Phone: 612-763-5924.
 Studio: 614 Hawthorne, Alexandria, MN 56308.
 Technical facilities: 100-w TPO, 1.4-kw ERP, 354-ft. above ground, 1470-ft. above sea level, lat. 45° 55' 59", long. 95° 26' 50".
 Transmitter: 4-mi. NW of Alexandria.
 Equipment: Television Technology transmitter; Bogner antenna.
 Began operation: March 1, 1988.
 Personnel: Barbara Beers, general manager.
 Note: Operating as a translator; primary station KITN, Minneapolis, MN.

Alexandria—K30AF, Selective TV Inc. Phone: 612-763-5924.
 Studio: 614 Hawthorne, Alexandria, MN 56308.
 Technical facilities: 100-w TPO, 1.401-kw ERP, 354-ft. above ground, 1824-ft. above sea level, lat. 45° 55' 59", long. 95° 26' 50".
 Transmitter: 4-mi. NW of Alexandria.
 Equipment: Television Technology transmitter; Bogner antenna.
 Began operation: November 1, 1982.
 Personnel: Barbara Beers, general manager.
 Note: Operating as a translator; primary station KWCM-TV, Appleton, MN.

Alexandria—K34AF, Selective TV Inc. Phone: 612-763-5924.
 Studio: 614 Hawthorne, Alexandria, MN 56308.

Technical facilities: 100-w TPO, 1.401-kw ERP, 354-ft. above ground, 1470-ft. above sea level, lat. 45° 55' 59", long. 95° 26' 50".
 Transmitter: 4-mi. NW of Alexandria.
 Equipment: Emcee transmitter; Bogner antenna.
 Began operation: May 1, 1983.
 Personnel: Barbara Beers, general manager.
 Note: Operating as a translator; primary station KVRR, Fargo, ND.

★ **Appleton**—K29CC, Rural Western UHF TV Corp.
 Technical facilities: 1.76-kw ERP, lat. 45° 10' 49", long. 95° 59' 47".
 Requests modification of CP for change to 0.896-kw ERP.
 Transmitter: 1-mi. SE of Appleton, near Hwy. 7.

★ **Appleton**—K31BT, Rural Western UHF TV Corp.
 Technical facilities: 100-w TPO, 1.710-kw ERP, 482-ft. above ground, 1503-ft. above sea level, lat. 45° 10' 49", long. 95° 59' 47".
 Requests modification of CP for change to 0.896-kw ERP.
 Transmitter: 1-mi. SE of Appleton, near Hwy. 7.

★ **Appleton**—K33CR, Rural Western UHF TV Corp.
 Technical facilities: 100-w TPO, 1.72-kw ERP, 482-ft. above ground, 1503-ft. above sea level, lat. 45° 10' 49", long. 95° 59' 47".
 Requests modification of CP for change to 0.896-kw ERP.
 Transmitter: Near Hwy. 7, 1-mi. SE of Appleton.

★ **Austin**—K51CY, Televue Systems of Minnesota.
 Technical facilities: 100-w TPO, 1.490-kw ERP, 390-ft. above ground, 1679-ft. above sea level, lat. 43° 38' 27", long. 93° 08' 51".
 Transmitter: 2.9-mi. W of Oakland Twp., 1.5-mi. S of Hwy. 90.

★ **Austin**—K53DI, Televue Systems of Minnesota.
 Technical facilities: 100-w TPO, 1.490-kw ERP, 390-ft. above ground, 1679-ft. above sea level, lat. 43° 38' 27", long. 93° 08' 51".
 Transmitter: 2.9-mi. W of Oakland Twp., 1.5-mi. S of Hwy. 90.

★ **Austin**—K55FJ, Televue Systems of Minnesota.
 Technical facilities: 100-w TPO, 1.490-kw ERP, 390-ft. above ground, 1679-ft. above sea level, lat. 43° 38' 27", long. 93° 08' 51".
 Transmitter: 2.9-mi. W of Oakland Twp., 1.5-mi. S of Hwy. 90.

★ **Austin**—K57EU, Televue Systems of Minnesota.
 Technical facilities: 100-w TPO, 1.490-kw ERP, 390-ft. above ground, 1679-ft. above sea level, lat. 43° 38' 27", long. 93° 08' 51".
 Transmitter: 2.9-mi. W of Oakland Twp., 1.5-mi. S of Hwy. 90.

★ **Austin**—K61EU, Televue Systems of Minnesota.
 Technical facilities: 100-w TPO, 1.490-kw ERP, 390-ft. above ground, 1679-ft. above sea level, lat. 43° 38' 27", long. 93° 08' 51".
 Transmitter: 2.9-mi. W of Oakland Twp., 1.5-mi. S of Hwy. 90.

Low Power TV Stations—Minnesota

- ***Baudette**—Ch. 6, Jose Armando Tamez.
Bay Lake—K34CG, Mountain TV Network Inc.
 Technical facilities: 100-w TPO, 0.610-kw ERP, 148-ft. above ground, 1516-ft. above sea level, lat. 46° 24' 31", long. 93° 53' 33".
 Transmitter: 6-mi. SE of Crosby.
- ***Bay Lake**—K56DE, Mountain TV Network Inc.
 Technical facilities: 100-w TPO, 0.660-kw ERP, 148-ft. above ground, 1516-ft. above sea level, lat. 46° 24' 31", long. 93° 53' 33".
 Transmitter: 6-mi. SE of Crosby.
- ***Bay Lake**—K58CL, Mountain TV Network Inc.
 Technical facilities: 100-w TPO, 0.660-kw ERP, 148-ft. above ground, 1516-ft. above sea level, lat. 46° 24' 31", long. 93° 53' 33".
 Transmitter: 6-mi. SE of Crosby, Bay Lake.
- Bemidji**—K02LU, Moore Bcstg. Inc.
 Technical facilities: 10-w TPO, 0.063-kw ERP, 150-ft. above ground, 1650-ft. above sea level, lat. 47° 24' 19", long. 94° 50' 05".
 Transmitter: 7.5-mi. SE of Bemidji, near Northern Pacific RR.
- ***Bemidji**—K17CD, John W. Boler.
 Technical facilities: 1000-w TPO, 14.4-kw ERP, 443-ft. above ground, 1854-ft. above sea level, lat. 47° 33' 19", long. 94° 47' 59".
 Transmitter: Approx. 7-mi. N of Bemidji on County Rd. No. 405, Bemidji.
- Bemidji**—K26AC, Red River Broadcast Corp. Phone: 701-277-1515.
 Studio: See KVRN, Fargo, ND.
 Technical facilities: 1000-w TPO, 16.7-kw ERP, 493-ft. above ground, 1943-ft. above sea level, lat. 47° 28' 40", long. 94° 49' 45".
 Transmitter: East Bemidji.
 Equipment: Emcee transmitter; Bogner antenna.
 Began operation: December 12, 1981.
 Advertising: Yes.
 Represented (sales): Blair Television.
 Represented (engineering): A. D. Ring & Associates.
 Represented (legal): Wilkinson, Knauer, Barker & Quinn.
 Personnel: Jane Boler, general manager.
 Note: Operating as a translator; primary station is KVRN, Fargo, ND.
- Brainerd**—K54AT, Red River Broadcast Corp. Phone: 701-277-1515. Telex: 701-277-1830.
 Studio: See KVRN, Fargo, ND.
 Technical facilities: 1000-w TPO, 19.5-kw ERP, 512-ft. above ground, 1883-ft. above sea level, lat. 46° 25' 21", long. 94° 27' 41".
 Transmitter: E of Rte. 1.
 Equipment: ITS transmitter; Bogner antenna.
 Began operation: April 1, 1988.
 Represented (sales): Blair Television.
 Represented (engineering): A. D. Ring & Associates, P.C.
 Represented (legal): Wilkinson, Barker, Knauer & Quinn.
 Note: Operating as a translator; primary station KVRN, Fargo, ND.
- ***Coleraine**—K24BZ, Creative Bcst. Communications.
 Technical facilities: 100-w TPO, 1.930-kw ERP, 112-ft. above ground, 1549-ft. above sea level, lat. 47° 17' 42", long. 93° 25' 21".
 Transmitter: Cleveland Cliff Dump, Coleraine.
- Duluth**—K58CM, Trinity Bcstg. Network. Phone: 714-832-2950.
 Technical facilities: 590-w TPO, 4.250-kw ERP, 492-ft. above ground, 1732-ft. above sea level, lat. 46° 47' 07", long. 92° 07' 13".
 Requests modification of CP for change to 1000-w TPO, 7.2-kw ERP.
 Transmitter: 0.2-mi. N of intersection of 11th Ave. W & Skyline.
 Began operation: February 1, 1989.
 Satellite programming: Trinity Bcstg. Network.
- Eagle Bend**—K45AR, Independent School District No. 790.
 Technical facilities: 0.440-kw ERP, lat. 46° 10' 22", long. 95° 02' 40".
 Requests CP for change to 14.0-kw ERP.
- ***Erhard**—K31CH, Rural Services of Central Minnesota Inc.
 Technical facilities: 90-w TPO, 24.3-kw ERP, 164-ft. above ground, 1755-ft. above sea level, lat. 46° 28' 19", long. 95° 58' 13".
 Requests modification of CP for change to 17.2-kw ERP.
 Transmitter: 1.3 mi. SE of intersection of Rtes. 3 & 24.
- ***Erhard**—K39CJ, Rural Services of Central Minnesota Inc.
 Technical facilities: 1000-w TPO, 24.0-kw ERP, 164-ft. above ground, 1755-ft. above sea level, lat. 46° 28' 19", long. 95° 58' 13".
 Requests modification of CP for change to 17.0-kw ERP.
 Transmitter: 1.3-mi. SE of intersection of Rtes. 3 & 24.
- ***Erhard**—K41CS, Rural Services of Central Minnesota Inc.
 Technical facilities: 1000-w TPO, 16.7-kw ERP, 167-ft. above ground, 1759-ft. above sea level, lat. 46° 28' 19", long. 95° 58' 13".
 Transmitter: 1.3-mi. SE of intersection of Rtes. 3 & 24.
- ***Erhard**—K43CS, Rural Services of Central Minnesota Inc.
 Technical facilities: 1000-w TPO, 23.7-kw ERP, 167-ft. above ground, 1759-ft. above sea level, lat. 46° 28' 19", long. 95° 58' 13".
 Requests modification of CP for change to 16.7-kw ERP.
 Transmitter: 1.3-mi. SE of intersection of County Rtes. 3 & 24.
- ***Erhard**—K51DC, Rural Services of Central Minnesota Inc.
 Technical facilities: 1000-w TPO, 16.5-kw ERP, 167-ft. above ground, 1759-ft. above sea level, lat. 46° 28' 19", long. 95° 58' 13".
 Transmitter: 1.3-mi. SE of intersection of Rtes. 3 & 24.
- Fairmont**—K28AE, Ogden Bcstg. of Minnesota. Phone: 507-359-2911.
 Studio: 64 Downtown Plaza, Fairmont, MN 56031.
 Technical facilities: 100-w TPO, 0.847-kw ERP, 200-ft. above ground, 1387-ft. above sea level, lat. 43° 39' 10", long. 94° 27' 44".
 Transmitter: Intersection of Blue Earth Ave. & Albion Ave.
- Equipment: Acrodyne transmitter; Bogner antenna.
 Began operation: January 1, 1983.
 Locally originated programming: Classified advertising; local special events; news; religious; weather.
 Satellite programming: Religious; Trinity Bcstg. Network.
 Advertising: Yes. Rates: \$ 60.00/Hour.
 Personnel: Joe Cotner, general manager.
- ***Fergus Falls**—K17AI, Chris & Joann's Bcstg. Co.
 Technical facilities: 100-w TPO, 0.094-kw ERP, lat. 46° 14' 43", long. 95° 58' 46".
 Transmitter: Approx. 5-mi. SSE of Fergus Falls.
 Advertising: Planned.
- Grand Rapids**—K18AI, Red River Broadcast Corp. Phone: 701-277-1515.
 Studio: See KVRN, Fargo, ND.
 Technical facilities: 1000-w TPO, 38.3-kw ERP, 499-ft. above ground, 1989-ft. above sea level, lat. 47° 20' 22", long. 93° 23' 48".
 Transmitter: Approx. 2-mi. NNW of Taconite, MN.
 Equipment: Television Technology transmitter; Bogner antenna.
 Began operation: November 1, 1982.
 Represented (sales): Blair Television.
 Represented (engineering): A. D. Ring.
 Represented (legal): Wilkerson, Barker, Knauer & Quinn.
 Personnel: Jane Boler, general manager.
 Note: Operating as a translator; primary station KVRN, Fargo, ND.
- ***International Falls**—K14GZ, Mountain TV Network Inc.
 Technical facilities: 100-w TPO, 0.570-kw ERP, 148-ft. above ground, 1345-ft. above sea level, lat. 48° 31' 48", long. 93° 28' 16".
 Transmitter: 5-mi. SSW of International Falls.
- ***International Falls**—K18BQ, Mountain TV Network Inc.
 Technical facilities: 100-w TPO, 0.580-kw ERP, 148-ft. above ground, 1345-ft. above sea level, lat. 48° 31' 48", long. 93° 28' 16".
 Transmitter: 5-mi. SSW of International Falls.
- ***International Falls**—K20BA, Mountain TV Network Inc.
 Technical facilities: 0.580-kw ERP, lat. 48° 31' 48", long. 93° 28' 16".
 Transmitter: 5-mi. SSW of International Falls.
- ***International Falls**—K26BX, Mountain TV Network Inc.
 Technical facilities: 100-w TPO, 0.6-kw ERP, 148-ft. above ground, 1345-ft. above sea level, lat. 48° 31' 48", long. 93° 28' 16".
 Requests modification of CP for change to 31.1-kw ERP, 1742-ft. above sea level.
 Transmitter: 5-mi. SSW of International Falls.
- ***International Falls**—K36BN, Mountain TV Network Inc.
 Technical facilities: 100-w TPO, 0.620-kw ERP, 148-ft. above ground, 1345-ft. above sea level, lat. 48° 31' 48", long. 93° 28' 16".
 Transmitter: 5-mi. SSW of International Falls.
- ***Minneapolis**—K07UI, White Sage Bcstg. Co.
 Technical facilities: 7.00-w TPO, 0.035-kw ERP, 801-ft. above ground, 1657-ft. above sea level, lat. 44° 58' 34", long. 93° 16' 20".
 Transmitter: IDS Center, Nicollet Mall & Seventh St., Minneapolis.
- Minneapolis**—K13UT, American Television Network Inc.
 Technical facilities: 0.110-kw ERP, lat. 44° 58' 25", long. 93° 16' 13".
 Transmitter: 222 S. 9th St., Minneapolis.
- ***Minneapolis**—W62BD, Domsat of Minnesota Inc.
 Technical facilities: 9.240-kw ERP, lat. 45° 03' 30", long. 93° 07' 27".
- Minneapolis-St. Paul**—K58BS, Trinity Christian Center of Santa Ana Inc.
 Technical facilities: 625-w TPO, 7.5-kw ERP, 787-ft. above ground, 1640-ft. above sea level, lat. 44° 58' 32", long. 93° 16' 18".
 Transmitter: Atop IDS Bldg.
- Morris**—K21AK, Cable TV Inc. Phone: 612-941-0556.
 Technical facilities: 1000-w TPO, 0.648-kw ERP, 480-ft. above ground, 1572-ft. above sea level, lat. 45° 36' 09", long. 95° 54' 06".
 Transmitter: 0.27-mi. E of center of Morris.
- New Ulm**—K22AE, Ogden Broadcasting of Minnesota. Phone: 507-359-2911.
 Studio: 303 N. Minnesota St., New Ulm, MN 56073.
 Technical facilities: 1.020-kw ERP, 400-ft. above ground, 1220-ft. above sea level, lat. 44° 15' 56", long. 94° 25' 52".
 Transmitter: Intersection of Hwys. 15 & 68, New Ulm.
 Equipment: Acrodyne transmitter; Bogner antenna.
 Began operation: January 1, 1983.
 Locally originated programming: Classified advertising; local special events; documentaries; educational; farm information; news; wire service news; religious; weather.
 Satellite programming: Religious; Trinity Bcstg. Network.
 Advertising: Yes. Rates: \$60.00/Hour.
 Personnel: Bruce Fenske, station manager.
- ***Olivia**—K31CG, Renville County TV Corp.
 Technical facilities: 100-w TPO, 1.040-kw ERP, 384-ft. above ground, 1483-ft. above sea level, lat. 44° 45' 50", long. 94° 52' 10".
 Transmitter: 1-mi. ESE of Bird Island.
- ***Olivia**—K33CT, Renville County TV Corp.
 Technical facilities: 100-w TPO, 1.040-kw ERP, 384-ft. above ground, 1483-ft. above sea level, lat. 44° 45' 50", long. 94° 52' 10".
 Transmitter: 1-mi. ESE of Bird Island, MN.
- ***Ortonville**—K35CA, Kaercher Publications Inc.
 Technical facilities: 1000-w TPO, 9.180-kw ERP, 95-ft. above ground, 1096-ft. above sea level, lat. 45° 18' 50", long. 96° 27' 01".
 Transmitter: 1-mi. W of center of Ortonville.
- Park Rapids**—K05IV, Red River Broadcast Corp. Phone: 701-277-1515.
 Studio: See KVRN, Fargo, ND.
 Technical facilities: 10-w TPO, 0.019-kw ERP, 310-ft. above ground, 1772-ft. above sea level, lat. 46° 59' 06", long. 95° 06' 17".
 Transmitter: 2.5-mi. NNE of Park Rapids.
 Equipment: Television Technology transmitter; Scala antenna.

Began operation: August 15, 1989.
 Personnel: Jane Boler, general manager.
 Note: Operating as a translator; primary station KVRN, Fargo, ND.

Redwood Falls—K15CE, Redwood TV Improvement Corp.
 Technical facilities: 100-w TPO, 0.768-kw ERP, 351-ft. above ground, 1355-ft. above sea level, lat. 44° 33' 15", long. 94° 58' 02".
 Transmitter: 0.5-mi. E of Morton.

Redwood Falls—K17BV, Redwood TV Improvement Corp.
 Technical facilities: 100-w TPO, 0.768-kw ERP, 351-ft. above ground, 1355-ft. above sea level, lat. 44° 33' 15", long. 94° 58' 02".
 Transmitter: 0.5-mi. E of Morton.
 Note: Operating as a translator; primary station KITN, Minneapolis-St. Paul, MN.

* **Redwood Falls**—K39CH, Redwood TV Improvement.
 Technical facilities: 100-w TPO, 0.745-kw ERP, 351-ft. above ground, 1355-ft. above sea level, lat. 44° 33' 15", long. 94° 58' 02".
 Requests modification of CP for change to 0.723-kw ERP, 1332-ft. above sea level.
 Transmitter: 0.5-mi. E of Morton.

* **Rochester**—K60DS, Trinity Bcstg. Network Inc. Phone: 714-832-2950.
 Technical facilities: 1000-w TPO, 4.5-kw ERP, 440-ft. above ground, 1696-ft. above sea level, lat. 44° 02' 32", long. 92° 20' 26".
 Transmitter: 1.5-mi. N of County Rd 9 on City Rd. 119, Rochester.

St. Cloud—K198G, Trinity Bcstg. Network Inc. Phone: 714-832-2950.
 Technical facilities: 100-w TPO, lat. 45° 31' 00", long. 94° 13' 54".
 Began operation: October 1, 1987.
 Satellite programming: Trinity Bcstg. Network.

* **St. James**—K26CS, Watonwan TV Improvement Assn.
 Technical facilities: 100-w TPO, 0.868-kw ERP, 400-ft. above ground, 1430-ft. above sea level, lat. 44° 06' 28", long. 94° 35' 55".
 Transmitter: 2-mi. E of Godahl.

St. James—K38CD, Watonwan TV Improvement Assn.
 Technical facilities: 100-w TPO, 1.630-kw ERP, 594-ft. above ground, 1627-ft. above sea level, lat. 44° 06' 28", long. 94° 35' 55".
 Transmitter: 2-mi. E of Godahl.

St. James—K40BU, Watonwan TV Improvement Assn.
 Technical facilities: 100-w TPO, 1.630-kw ERP, 594-ft. above ground, 1627-ft. above sea level, lat. 44° 06' 28", long. 94° 35' 55".
 Transmitter: 2-mi. E of Godahl.

St. James—K42AV, Watonwan TV Improvement Assn. Phone: 507-375-3007.
 Technical facilities: 100-w TPO, 1.570-kw ERP, 812-ft. above ground, 1627-ft. above sea level, lat. 44° 06' 28", long. 94° 35' 55".
 Transmitter: 2-mi. E of Godahl, MN.
 Began operation: January 1, 1985.
 Note: Currently operating as a translator; primary station KITN, Minneapolis-St. Paul, MN.

St. Paul—K53CH, Catholic Views Bcstg.

Technical facilities: 1.80-kw ERP, lat. 44° 58' 33", long. 93° 16' 18".

* **Shakopee**—K67EJ, G-F-I Bcstg. Inc.
 Technical facilities: 100-w TPO, 1.670-kw ERP, 171-ft. above ground, 892-ft. above sea level, lat. 44° 48' 26", long. 93° 33' 25".
 Transmitter: 1.86-mi. WNW of Shakopee on Interstate 212.

* **Spring Lake Park**—K64DP, Mark Denyes.
 Technical facilities: 10-w TPO, 0.107-kw ERP, 69-ft. above ground, 942-ft. above sea level, lat. 45° 06' 33", long. 93° 15' 40".
 Transmitter: 777 University Ave. NE.

* **Willmar**—K13UP, Lidia Rodriguez.
 Technical facilities: 0.106-kw ERP, lat. 45° 10' 32", long. 95° 01' 31".

* **Willmar**—K27CK, West Central Christian Communications Inc.
 Technical facilities: 100-w TPO, 0.980-kw ERP, 499-ft. above ground, 1672-ft. above sea level, lat. 45° 09' 58", long. 95° 02' 41".
 Transmitter: 3.5-mi. N of Willmar.

* **Willmar**—K66DN, UHF Television Inc.
 Technical facilities: 100-w TPO, 0.728-kw ERP, 486-ft. above ground, 1673-ft. above sea level, lat. 45° 09' 58", long. 95° 02' 41".
 Requests modification of CP for change to 0.672-kw ERP, 1645-ft. above sea level.
 Transmitter: 3.4-mi. N of Willmar.

* **Worthington**—K07TY, Worthington Bcstg. Co.
 Technical facilities: 100-w TPO, 0.180-kw ERP, 591-ft. above ground, 2310-ft. above sea level, lat. 43° 37' 48", long. 95° 40' 41".
 Transmitter: 4.5-mi. W of Worthington.

* **Worthington**—K29BG, Worthington Daily Globe.
 Technical facilities: 13.6 kw ERP, lat. 43° 37' 48", long. 95° 40' 32".
 Transmitter: 4.5-mi. W of Worthington.

* **Worthington**—K45BQ, Mountain TV Network Inc.
 Technical facilities: 0.73-kw ERP, lat. 43° 40' 15", long. 95° 38' 27".
 Transmitter: 2-mi. W of Worthington.

MISSISSIPPI

* **Beatrice**—W51BE, George County Times.
 Technical facilities: 1000-w TPO, 34.9-kw ERP, 194-ft. above ground, 371-ft. above sea level, lat. 30° 45' 00", long. 89° 00' 00".
 Transmitter: 3.8-mi. W of Beatrice.

Biloxi—W02BG, Trinity Bcstg. Network Inc. Phone: 714-832-2950.
 Technical facilities: 10-w TPO, 0.1-kw ERP, 151-ft. above ground, 177-ft. above sea level, lat. 30° 23' 36", long. 89° 00' 01".
 Requests CP for change to 0.126-kw ERP.
 Transmitter: ENE of the junction of Cowan Rd. & Louisville & Nashville railroad.
 Equipment: Bogner antenna.
 Began operation: October 1, 1986.
 Satellite programming: Trinity Bcstg. Network.
 Represented (legal): May & Dunne.

* **Biloxi**—W35AL, Free State Bcstg. Inc.

Technical facilities: 100-w TPO, 1.040-kw ERP, 138-ft. above ground, 177-ft. above sea level, lat. 30° 23' 38", long. 88° 59' 58".
 Transmitter: 6.7-mi. SW of Biloxi at 269.22°T.

* **Biloxi**—W51BF, Russell Communications.
 Technical facilities: 100-w TPO, 2.3-kw ERP, 98-ft. above ground, 115-ft. above sea level, lat. 30° 23' 41", long. 88° 53' 33".
 Transmitter: Buena Vista Hotel, Biloxi.

Booneville—W53AF, Unity Bcstg. Inc. Phone: 601-728-3053.
 Technical facilities: 0.643-kw ERP, lat. 34° 38' 15", long. 88° 34' 45".
 Advertising: Yes.
 Personnel: Danny R. Ozbim, general manager.

* **Brookhaven**—W54BC, Southwest Publishers Inc.
 Technical facilities: 1000-w TPO, 16.5-kw ERP, 144-ft. above ground, 614-ft. above sea level, lat. 31° 31' 55", long. 90° 28' 40".
 Transmitter: 4-mi. SW of Brookhaven.

Bruce—W07BN, Bruce Independent TV Inc. Phone: 601-983-2801.
 Technical facilities: 100-w TPO, 0.154-kw ERP, 210-ft. above ground, 620-ft. above sea level, lat. 34° 01' 29", long. 89° 21' 10".
 Requests CP for change to 0.270-kw ERP, 2024-ft. above sea level.
 Transmitter: 0.25-mi. N of intersection of Hwys. 9 & 9 West.
 Equipment: Emcee transmitter; Scala antenna.
 Began operation: November 15, 1982.
 Locally originated programming: News.
 Advertising: Yes. Rates: \$20.00/30 Sec.; \$100.00/Hour.
 Personnel: William Morgan, station manager.

Clarksdale—W31AG, Trinity Bcstg. Network Inc. Phone: 714-832-2950.
 Technical facilities: 1000-w TPO, 13.5-kw ERP, lat. 34° 09' 22", long. 90° 37' 52".
 Began operation: July 1, 1988.
 Satellite programming: Trinity Bcstg. Network.

* **Cleveland**—W08CQ, David Ellington.
 Technical facilities: 8.00-w TPO, 0.021-kw ERP, 371-ft. above ground, 230-ft. above sea level, lat. 33° 45' 31", long. 90° 43' 26".
 Transmitter: Between Bayou & Rosemary Rds., Cleveland.

Columbus—W25AD, Trinity Bcstg. Network Inc. Phone: 714-832-2950.
 Technical facilities: 1000-w TPO, 8.750-kw ERP, 420-ft. above ground, 665-ft. above sea level, lat. 33° 33' 00", long. 88° 26' 25".
 Transmitter: 0.5-mi. W of Hwy. 45, 1-mi. N of Columbus.
 Equipment: Scala antenna.
 Began operation: July 13, 1986.
 Satellite programming: Trinity Bcstg. Network.

* **Columbus**—W48AM, Video Marketing Network Inc. Phone: 800-444-9233. Fax: 813-923-3733.
 Studio: 2477 Stickney Point Rd., No. 3198, Sarasota, FL 34231.
 Technical facilities: 1000-w TPO, 5.5-kw ERP, 341-ft. above ground, 666-ft. above sea level, lat. 33° 33' 00", long. 88° 26' 25".

Transmitter: 0.05-mi. off Hwy. 45 N, 1-mi. N of Columbus city limits.
 Advertising: Planned.
 Personnel: Elizabeth Nierengarten, senior vice president.

* **Grenada**—W22AS, William E. Morgan.
 Technical facilities: 100-w TPO, 1.150-kw ERP, 125-ft. above ground, 387-ft. above sea level, lat. 33° 46' 39", long. 89° 46' 49".
 Transmitter: 0.24-mi. E of Grenada on Hwy. 8, Grenada.

* **Grenada**—W25BA, Morgan D. Hardy.
 Technical facilities: 1000-w TPO, 27.8-kw ERP, 243-ft. above ground, 525-ft. above sea level, lat. 33° 47' 03", long. 89° 50' 35".
 Transmitter: 0.18-mi. SW from intersection of Hwys. 8 & 55.

* **Grenada**—W66BE, The NY Times Bcstg. Service Inc.
 Technical facilities: 1000-w TPO, 14.5-kw ERP, 377-ft. above ground, 715-ft. above sea level, lat. 33° 46' 33", long. 89° 49' 10".
 Transmitter: 0.4-mi. NW of intersection of State Rte. 33 & Govan St., Grenada.

* **Jackson**—W08CU, Video Jukebox Network Inc.
 Technical facilities: 10-w TPO, 0.910-kw ERP, 1007-ft. above ground, 1348-ft. above sea level, lat. 32° 16' 53", long. 90° 17' 41".
 Transmitter: Off Maddox Rd., N of Hwy. 16.

Jackson—W10BD, Great Oaks Bcstg. Corp.
 Technical facilities: 10-w TPO, 0.048-kw ERP, 249-ft. above ground, 555-ft. above sea level, lat. 32° 17' 58", long. 90° 11' 22".
 Transmitter: 206 Pearl St., Jackson.

* **Jackson**—W58BD, Residential Entertainment Inc.
 Technical facilities: 1000-w TPO, 9.950-kw ERP, 230-ft. above ground, 518-ft. above sea level, lat. 32° 18' 01", long. 90° 11' 03".
 Transmitter: 248 E. Capitol St., Jackson.

Jackson—W64BB, Sur Este Bcstg. Corp.
 Technical facilities: 1000-w TPO, 5.2-kw ERP, 610-ft. above ground, 1020-ft. above sea level, lat. 32° 16' 00", long. 90° 16' 59".
 Transmitter: 140 Rebel Circle.

Louisville—W57BD, Free State Bcstg. Inc.
 Technical facilities: 100-w TPO, 13.4-kw ERP, 144-ft. above ground, 794-ft. above sea level, lat. 33° 03' 20", long. 89° 15' 00".
 Transmitter: 12.1-mi. SW of Louisville.

McComb—W36AC, Commonwealth Venture Systems Inc. Phone: 601-684-4487. Fax: 601-684-0836.
 Studio: Enterprise Journal Bldg., McComb, MS 39648.
 Technical facilities: 500-w TPO, 12.767-kw ERP, 500-ft. above ground, 940-ft. above sea level, lat. 31° 16' 50", long. 90° 27' 05".
 Holds CP for change to 330-w TPO, 8.0-kw ERP.
 Transmitter: 2.73-mi. N of city antenna at 30°T from McComb.
 Equipment: Television Technology transmitter; Bogner antenna.
 Satellite earth stations: Scientific-Atlanta, 3-meter.
 Began operation: May 1, 1984.

Low Power TV Stations—Mississippi

Locally originated programming: Children's programming; community programming; news; locally produced news; character generated news; public affairs; religious. Planned locally originated programming: Classified advertising; health; high school sports.

Satellite programming: Hit Video USA; iNN; FamilyNet; movies; RFD-TV; sports; syndicated programming.

Planned satellite programming: News. Advertising: Yes. Rates: \$20.00/30 Sec.; \$40.00/Min.; \$400.00/Hour.

Personnel: Virgil S. Dunagin, general manager; Robert W. Hamilton, station manager; Rick Young, engineer; Ken Habig, news director.

*Natchez—W26AW, Free State Bcstg. Inc. Technical facilities: 0.739-kw ERP, lat 31° 33' 24", long. 91° 23' 0.0".

*Natchez—W42AY, Russell Communications. Technical facilities: 1000-w TPO, 89.4-kw ERP, 679-ft. above ground, 1650-ft. above sea level, lat. 31° 26' 05", long. 91° 14' 14". Transmitter: Approx. 3-mi. NE of Kingston.

Natchez—W58BU, Black Media Assoc. Transmitter: Turkey Creek, 10-mi. SE of Natchez Airport, Natchez. Technical facilities: 1000-w TPO, 42.4-kw ERP, 453-ft. above ground, 696-ft. above sea level, lat. 31° 26' 05", long. 91° 14' 14".

*Oxford—W51AZ, The Oxford Eagle Inc. Technical facilities: 1000-w TPO, 34.9-kw ERP, 190-ft. above ground, 617-ft. above sea level, lat. 34° 22' 00", long. 89° 42' 24". Transmitter: 10.6-mi. W of city center at 270°T, 1-mi. E of county line, N of Hwy. 6.

*Oxford—W62BQ, American Translator Development Inc. Technical facilities: 100-w TPO, 0.710-kw ERP, 181-ft. above ground, 600-ft. above sea level, lat. 34° 21' 40", long. 89° 41' 55". Transmitter: 10-mi. E of Oxford.

*Oxford—W68CA, American Translator Development Inc. Technical facilities: 100-w TPO, 0.670-kw ERP, 180-ft. above ground, 600-ft. above sea level, lat. 34° 21' 40", long. 89° 41' 55". Transmitter: 10-mi. E of Oxford.

*Pascagoula—W46AV, Trinity Bcstg. Network. Phone: 714-731-9142. Technical facilities: 1000-w TPO, 10.3-kw ERP, 213-ft. above ground, 233-ft. above sea level, lat. 30° 24' 08", long. 88° 31' 56". Requests modification of CP for change to lat. 30° 26' 54", long. 88° 33' 05", transmitter to WGUD-FM transmitter site. Transmitter: SE section of city limits.

*Philadelphia—W20AO, Morgan D. Hardy. Technical facilities: 1000-w TPO, 13.3-kw ERP, 52-ft. above ground, 561-ft. above sea level, lat. 32° 46' 16", long. 89° 09' 37". Transmitter: Myrtle St. & Byrd Ave., Philadelphia.

*Tupelo—W56CB, Residential Entertainment Inc. Technical facilities: 1000-w TPO, 9.950-kw ERP, 36-ft. above ground, 315-ft. above sea level, lat. 34° 15' 22", long. 88° 42' 20".

Transmitter: Bolton Bldg., 206 S. Broadway, Tupelo.

Webb—W118U, David Ellington. Phone: 601-375-9212.

Studio: 307 John St., Webb, MS 38966. Technical facilities: 10-w TPO, 0.028-kw ERP, 184-ft. above ground, 335-ft. above sea level, lat. 33° 56' 38", long. 90° 20' 40".

Transmitter: 307 John St., Webb. Equipment: Television Technology transmitter; Scala antenna. Began operation: October 1, 1988.

Planned locally originated programming: Classified advertising; community programming; local special events; ethnic; farm information; health; music; music video clips; character generated news; religious; hunting & fishing show; state university sports; talk shows.

Planned satellite programming: ACTS; Hit Video USA; INN. Advertising: Planned. Rates: \$7.00/30 Sec. Personnel: David Ellington, operator.

MISSOURI

*Bethany—K43CB, Mountain TV Network Inc. Technical facilities: 100-w TPO, 0.5-kw ERP, 148-ft. above ground, 1207-ft. above sea level, lat. 40° 21' 41", long. 94° 04' 14". Transmitter: 6.2-mi. NNW of Bethany.

Branson—K25BD, Christians Incorporated for Christ Inc. Phone: 417-881-6085. Technical facilities: 1000-w TPO, 14.2-kw ERP, 236-ft. above ground, 1206-ft. above sea level, lat. 36° 38' 24", long. 93° 14' 31". Transmitter: Branson Heights shopping center, Branson.

*Camdenton—K30CA, Camdenton Bcst. Group Inc. Technical facilities: 1000-w TPO, 6.020-kw ERP, 410-ft. above ground, 1404-ft. above sea level, lat. 38° 01' 13", long. 92° 45' 27". Transmitter: 0.19-mi. NE of intersection of Hwy. 7 & County Lake Rd.

*Camdenton—K43CD, Camdenton Bcst. Group. Technical facilities: 1000-w TPO, 6.270-kw ERP, 351-ft. above ground, 1345-ft. above sea level, lat. 38° 01' 13", long. 92° 45' 27". Transmitter: 0.19-mi. NE of intersection of Hwy. 7 & County Lake Rd.

*Camdenton—K54CS, Camdenton Bcst. Group Inc. Technical facilities: 1000-w TPO, 6.270-kw ERP, 331-ft. above ground, 1326-ft. above sea level, lat. 38° 01' 13", long. 92° 45' 27". Transmitter: 0.19-mi. NE of intersection of Hwy. 7 & County Lake Rd.

*Cameron—K35CO, Communication Systems Assoc. Inc. Technical facilities: 100-w TPO, 1.140-kw ERP, 194-ft. above ground, 1132-ft. above sea level, lat. 39° 44' 55", long. 94° 14' 53". Transmitter: 920 Ashland Dr., Cameron.

*Cape Girardeau—K14HS, Calvary Temple Church Inc. Technical facilities: 1000-w TPO, 26.4-kw ERP, 151-ft. above ground, 866-ft. above sea level, lat. 37° 22' 16", long. 89° 31' 52". Transmitter: 0.7-mi. S of Bainbridge Rd.

Cape Girardeau—K45CA, Calvary Temple Church Inc.

Technical facilities: 1000-w TPO, 16.9-kw ERP, 200-ft. above ground, 915-ft. above sea level, lat. 37° 22' 16", long. 89° 31' 52".

Transmitter: 0.68-mi. S of Bainbridge Rd., approx. 4-mi. N of Cape Girardeau.

*Cape Girardeau—K47CM, Calvary Temple Church. Technical facilities: 1000-w TPO, 17.3-kw ERP, 773-ft. above ground, 890-ft. above sea level, lat. 37° 22' 16", long. 89° 31' 52".

Transmitter: 0.7-mi. S of Bainbridge Rd., 4-mi. N of Cape Girardeau.

*Columbia—K11SN, Richard E. Koenig. Technical facilities: 100-w TPO, 0.071-kw ERP, 95-ft. above ground, 843-ft. above sea level, lat. 38° 57' 04", long. 92° 19' 45". Transmitter: 14 S. 7th, Columbia.

Columbia—K56AU, Trinity Bcstg. Network Inc. Phone: 714-832-2950.

Technical facilities: 100-w TPO, lat. 38° 56' 47", long. 92° 19' 18".

Requests CP for change to 1000-w TPO, 1.140-kw ERP, 180-ft. above ground, 899-ft. above sea level, lat. 38° 57' 03", long. 92° 19' 43". Transmitter to 0.01-mi. S of intersection of 8th St. & State Rd.

Began operation: January 1, 1986. Satellite programming: Trinity Bcstg. Network. Note: Licensed as a translator.

*Columbia—K58DT, Howard Wapner. Technical facilities: 1000-w TPO, 10.5-kw ERP, 174-ft. above ground, 919-ft. above sea level, lat. 38° 57' 52", long. 92° 18' 26". Transmitter: 1911 Hwy. 70 E, Columbia.

*Festus—K34BR, Trinity Bcstg. Network. Technical facilities: 1000-w TPO, 0.195-kw ERP, 446-ft. above ground, 1145-ft. above sea level, lat. 38° 46' 45", long. 90° 43' 43". Transmitter: NW of Festus.

Joplin—K57DR, Board of Regents, Missouri Southern State College. Phone: 417-625-9375.

Technical facilities: 507-w TPO, 4.2-kw ERP, 125-ft. above ground, 1116-ft. above sea level, lat. 37° 05' 16", long. 94° 30' 48". Transmitter: Atop the Mercantile Bank Bldg. at 4th St. Joplin.

Equipment: Acrodyne transmitter; Scala antenna. Satellite earth station: DX Engineering, 5-meter.

Began operation: January 1, 1988.

Locally originated programming: Art profiles; community programming; city council meetings; local special events; documentaries; educational; college courses; exercise; foreign language programming; music; music video clips; character generated news; public affairs; sports; talk shows.

Satellite programming: Biznet; Learning Channel; sports. Personnel: Richard W. Massa, executive manager; Dominic G. Caristi, general manager; Judy Stiles, director of community affairs; Morris Sweet, chief engineer.

*Kansas City—K26CR, Janet Jacobsen. Technical facilities: 1.28-kw ERP, lat. 39° 06' 12", long. 94° 34' 57".

*Kennett-Malden—K42CV, Robert W. Sudbrink.

Technical facilities: 1000-w TPO, 43.3-kw ERP, 265-ft. above ground, 535-ft. above sea level, lat. 36° 19' 47", long. 90° 06' 58".

Transmitter: 1-mi. SW of Caryville, near Piggott.

*Lebanon—Ch. 29, Mountain TV Network Inc.

*Lebanon—K59DK, Lebanon Acts. Technical facilities: 1000-w TPO, 8.4-kw ERP, 351-ft. above ground, 1598-ft. above sea level, lat. 37° 40' 40", long. 92° 41' 16".

Transmitter: Radio Park on New Buffalo Rd., Lebanon.

*Lebanon—K61EE, Lebanon Acts. Technical facilities: 1000-w TPO, 8.4-kw ERP, 351-ft. above ground, 1601-ft. above sea level, lat. 37° 40' 40", long. 92° 41' 16". Transmitter: Radio Park on New Buffalo Rd.

Neosho—K32CL, Gary M. Kenny. Phone: 417-451-6150.

Studio: Rte. 8.

Technical facilities: 100-w TPO, 3.960-kw ERP, 151-ft. above ground, 1375-ft. above sea level, lat. 36° 52' 38", long. 94° 24' 24".

Transmitter: Rte. 8.

Equipment: Emcee transmitter; Scala antenna.

Satellite earth station: M/A-Corn. Began operation: March 25, 1989.

Locally originated programming: Religious. Satellite programming: Trinity Bcstg. Network.

Advertising: Yes. Personnel: Deborah Kenny, sales; Gary Kenny, engineering.

*Poplar Bluff—K34CD, CMM Inc. Technical facilities: 1000-w TPO, 11.2-kw ERP, 535-ft. above ground, 1034-ft. above sea level, lat. 36° 48' 02", long. 90° 27' 03".

Transmitter: 4.2-mi. NW of center of Poplar Bluff.

Poplar Bluff—K39CP, Trinity Bcstg. Network Inc. Technical facilities: 1000-w TPO, 19.8-kw ERP, 526-ft. above ground, 1014-ft. above sea level, lat. 36° 48' 02", long. 90° 27' 03".

Transmitter: 4.5-mi. NW of Poplar Bluff.

*Poplar Bluff—Ch. 43, Evarista Romero.

*Potosi—K51CT, Mountain TV Network Inc. Technical facilities: 100-w TPO, 0.650-kw ERP, 98-ft. above ground, 1394-ft. above sea level, lat. 37° 51' 06", long. 90° 52' 17". Transmitter: 7.5-mi. S of Potosi.

*Prairie City—K46BP, Mountain TV Network Inc. Technical facilities: 100-w TPO, 0.240-kw ERP, 197-ft. above ground, 1227-ft. above sea level, lat. 38° 11' 23", long. 94° 09' 10". Transmitter: 8-mi. N of Prairie City.

Rolla—K07SD, U. of Missouri, a Public Corp. Phone: 314-364-2468.

Technical facilities: 10-w TPO, 0.155-kw ERP, 145-ft. above ground, 1345-ft. above sea level, lat. 37° 57' 35", long. 91° 46' 19".

Transmitter: Thomas Jefferson Hall, 202 W. 18th St., Rolla.

Equipment: Emcee transmitter; Bogner antenna.

Began operation: April 1, 1983.
Planned locally originated programming:
Classified advertising; wire service news.

Rolla—K19AN, Russell Communications.
Technical facilities: 1.270-kw ERP, lat. 37° 57' 45", long. 91° 45' 46".
Began operation: May 1, 1987.

St. Louis—K07TV, American Christian TV System Inc.
Technical facilities: 10-w TPO, 0.010-kw ERP, 404-ft. above ground, 912-ft. above sea level, lat. 38° 38' 10", long. 90° 20' 38".
Requests CP for change to 0.082-kw ERP, 948-ft. above sea level.
Transmitter: 1034 S. Brentwood Blvd., Clayton.

* **St. Louis**—K18BV, Jeff Jacobsen.
Technical facilities: 1.07-kw ERP, lat. 38° 37' 55", long. 90° 13' 59"

* **St. Louis**—K18BT, Trinity Bcstg. Network.
Technical facilities: 1000-w TPO, 20.8-kw ERP, 421-ft. above ground, 883-ft. above sea level, lat. 38° 37' 42", long. 90° 11' 31".
Requests modification of CP for change to 10.0-kw ERP, 594-ft. above ground, transmitter to atop bldg. at One Mercantile Center.
Transmitter: 7th & Olive Sts., St. Louis.

St. Louis—K52AY, Flor De Rio Television Inc.
Technical facilities: 2.040-kw ERP, lat. 38° 37' 48", long. 90° 11' 26".

St. Louis—K56CA, Missouri Baptist College. Phone: 314-569-1190.
Technical facilities: 1000-w TPO, 12.5-kw ERP, 480-ft. above ground, 938-ft. above sea level, lat. 38° 37' 28", long. 90° 11' 26".
Transmitter: Laclede, 720 Olive, St. Louis.
Began operation: September 24, 1986.
Locally originated programming: Religious.
Planned locally originated programming: Talk shows.
Satellite programming: ACTS.
Represented (engineering): Television Engineering Corp.
Represented (legal): May & Dunne.

* **St. Louis**—K58DH, Kurt J. Petersen.
Technical facilities: 1000-w TPO, 22.6-kw ERP, 607-ft. above ground, 1086-ft. above sea level, lat. 38° 36' 47", long. 98° 20' 09".
Transmitter: 2628 Porter Ave., St. Louis.

St. Louis—K69FN, Catholic Views Bcsts. Inc.
Technical facilities: 1000-w TPO, 7.0-kw ERP, 463-ft. above ground, 1240-ft. above sea level, lat. 38° 25' 01", long. 90° 25' 59".
Transmitter: 4800 Macha St. Imperial.

* **Springfield**—Ch. 18, Natrona Bcstg. Co. Inc.

* **Springfield**—K498M, Christian Life Center Inc.
Technical facilities: 8.7-kw ERP, lat. 37° 10' 16", long. 93° 19' 28".

* **Springfield**—K52DH, Trinity Bcstg. Network Inc.
Technical facilities: 1000-w TPO, 8.6-kw ERP, 302-ft. above ground, 1696-ft. above sea level, lat. 37° 05' 17", long. 93° 10' 34".
Transmitter: County Line Rd., 0.9-mi. E of County Rd., 4.1-mi. NNE of Ozark.

* **Wardell-Kennett**—K02NM, Midsouth Bcstrs.
Technical facilities: 10-w TPO, 0.067-kw ERP, 141-ft. above ground, 400-ft. above sea level, lat. 36° 20' 40", long. 89° 52' 00".
Transmitter: Approx. 3-mi. SW of Wardell.

MONTANA

* **Baker**—K34BS, Mountain TV Network Inc.
Technical facilities: 100-w TPO, 1.370-kw ERP, 95-ft. above ground, 3648-ft. above sea level, lat. 46° 10' 33", long. 104° 21' 16".
Transmitter: 13-mi. SSW of Baker.

* **Baker & rural Fallon County**—K38BS, Mountain TV Network Inc.
Technical facilities: 100-w TPO, 1.4-kw ERP, 95-ft. above ground, 3648-ft. above sea level, lat. 46° 10' 33", long. 104° 21' 16".
Transmitter: 13-mi. SSW of Baker.

Billings—K05HS, Yellowstone Valley Community TV.
Technical facilities: 0.060-kw ERP, lat. 45° 46' 35", long. 108° 35' 48".

Billings—K14AQ, Russell Communications.
Technical facilities: 1000-w TPO, 11.680-kw ERP, 324-ft. above ground, 3750-ft. above sea level, lat. 45° 45' 59", long. 108° 27' 19".
Transmitter: 6.5-mi. SSE of Billings.

Billings—K25BP, Bighorn Communications Inc. Phone: 406-652-4743.
Technical facilities: 100-w TPO, 1.160-kw ERP, 161-ft. above ground, 3809-ft. above sea level, lat. 45° 46' 04", long. 108° 27' 27".
Transmitter: 6.5-mi. SSE of Billings, MT.
Began operation: May 19, 1975.

Birney—K57DF, Dull Knife Memorial College. Phone: 406-477-6215.
Technical facilities: 11.1-kw ERP, lat. 45° 33' 12", long. 106° 31' 16".

* **Boulder**—K27CD, Boulder TV Translator Assn.
Technical facilities: 100-w TPO, 1.240-kw ERP, 49-ft. above ground, 5968-ft. above sea level, lat. 46° 15' 34", long. 112° 09' 08".
Transmitter: 2-mi. NE of Boulder.

* **Bozeman**—K16CF, AER Productions.
Technical facilities: 1000-w TPO, 16.3-kw ERP, 148-ft. above ground, 5797-ft. above sea level, lat. 45° 41' 35", long. 110° 58' 50".

* **Bozeman**—K20CQ, American Lo-Power TV Network Inc.
Technical facilities: 1000-w TPO, 3.670-kw ERP, 860-ft. above ground, 4836-ft. above sea level, lat. 45° 41' 35", long. 110° 58' 50".

* **Bozeman**—K42BZ, Eagle Communications.
Technical facilities: 1000-w TPO, 16.0-kw ERP, 144-ft. above ground, 5669-ft. above sea level, lat. 45° 41' 35", long. 110° 58' 50".

* **Browning**—K55FE, Browning Public School.
Technical facilities: 100-w TPO, 1.020-kw ERP, 125-ft. above ground, 4495-ft. above sea level, lat. 48° 33' 26", long. 113° 00' 51".
Transmitter: Atop the water tower in Browning.

* **Choteau**—K21CR, Choteau School District No. 1.
Technical facilities: 100-w TPO, 1.710-kw ERP, 130-ft. above ground, 4409-ft. above sea level, lat. 47° 45' 22", long. 112° 09' 37".
Transmitter: Rattlesnake Butte, 2.6-mi. S of Choteau.

* **Choteau**—K29BT, Mountain TV Network Inc.
Technical facilities: 100-w TPO, 1.350-kw ERP, 95-ft. above ground, 7766-ft. above sea level, lat. 47° 47' 17", long. 112° 41' 34".
Transmitter: 24-mi. WSW of Choteau.

* **Choteau**—K35CD, Mountain TV Network Inc.
Technical facilities: 100-w TPO, 1.410-kw ERP, 95-ft. above ground, 7766-ft. above sea level, lat. 47° 47' 17", long. 112° 41' 34".
Transmitter: 24-mi. WSW of Choteau.

Circle—K14AG, Circle TV Booster Club Inc. Phone: 406-485-3550.
Technical facilities: 100-w TPO, 0.341-kw ERP, 42-ft. above ground, 3508-ft. above sea level, lat. 47° 16' 00", long. 105° 24' 55".
Transmitter: 13.5-mi. SE of Circle.
Note: Operating as a translator; primary station KWSE, Williston, ND.

* **Colstrip**—K28CB, Rural Television System Inc.
Technical facilities: 100-w TPO, 1.240-kw ERP, 49-ft. above ground, 3251-ft. above sea level, lat. 45° 53' 42", long. 106° 37' 39".
Transmitter: 0.5-mi. N of Colstrip.

* **Conrad**—K36CE, Satellite Communications Corp.
Technical facilities: 1000-w TPO, 40.3-kw ERP, 141-ft. above ground, 3668-ft. above sea level, lat. 48° 18' 48", long. 111° 57' 38".
Transmitter: 9.5-mi. NW of city center at 357.12°T, 1-mi. W of Hwy. 91, 0.25-mi. N of Hwy. 216.

* **Conrad**—K44CO, Satellite Communications Corp.
Technical facilities: 1000-w TPO, 39.4-kw ERP, 141-ft. above ground, 3671-ft. above sea level, lat. 48° 18' 48", long. 111° 57' 38".
Transmitter: 9.5-mi. NW of city center at 357.12°T, 1-mi. W of Hwy. 91, 0.25-mi. N of Hwy. 216.

* **Cut Bank**—K32CF, Mountain TV Network.
Technical facilities: 100-w TPO, 1.380-kw ERP, 95-ft. above ground, 4222-ft. above sea level, lat. 48° 34' 32", long. 112° 13' 51".
Transmitter: 6-mi. SE of Cut Bank.

Darby—K21AN, Bitterroot Valley Public Television. Phone: 406-961-3692.
Studio: REC Building, Corvallis, MT.
Technical facilities: 1.150-kw ERP, lat. 46° 04' 02", long. 114° 12' 24".
Transmitter: Darby, MT.
Equipment: Television Technology transmitter; Scala antenna.
Satellite earth station: In operation; M/A-Com receivers.
Began operation: July 12, 1988.
Locally originated programming: Art profiles; community programming; documentaries; educational; music; news; locally produced news; public access; public affairs; specials; sports; high school sports.
Satellite programming: PBS.

Advertising: Yes. Rates: \$6.25/10 Sec.
Represented (legal): Schwartz, Woods & Miller.

* **Dillon**—K42CA, Mountain TV Network Inc.
Technical facilities: 100-w TPO, 0.950-kw ERP, 95-ft. above ground, 8573-ft. above sea level, lat. 45° 00' 59", long. 112° 42' 59".
Transmitter: 13-mi. SSW of Dillon.

* **Eureka**—K34CE, Rural Television System Inc.
Technical facilities: 100-w TPO, 1.180-kw ERP, 49-ft. above ground, 2661-ft. above sea level, lat. 48° 53' 06", long. 115° 02' 52".
Transmitter: Eureka High School.

* **Forsyth**—K21CB, Forsyth Community Public Television.
Technical facilities: 100-w TPO, 1.170-kw ERP, 46-ft. above ground, 2806-ft. above sea level, lat. 46° 15' 31", long. 106° 40' 26".
Transmitter: Southern edge of Forsyth.

* **Fort Benton**—K28CD, Fort Benton Community Improvement Assn.
Technical facilities: 100-w TPO, 3.730-kw ERP, 16-ft. above ground, 2877-ft. above sea level, lat. 47° 50' 07", long. 110° 39' 13".
Transmitter: Approx. 1.24-mi. NE of Fort Benton.

Glasgow—K14AR, Valley County TV District.
Technical facilities: 1.380-kw ERP, lat. 48° 12' 18", long. 106° 38' 00".
Transmitter: Northern section of Glasgow city limits.

Glasgow—K16AZ, Valley County TV District No. 1.
Technical facilities: 100-w TPO, 0.880-kw ERP, 148-ft. above ground, 2234-ft. above sea level, lat. 48° 12' 18", long. 106° 38' 00".
Transmitter: Northern section of Glasgow city limits.

Glasgow—K18BN, Valley County TV District No. 1.
Technical facilities: 100-w TPO, 0.860-kw ERP, 144-ft. above ground, 2185-ft. above sea level, lat. 48° 12' 18", long. 106° 38' 00".
Transmitter: Northern section of Glasgow city limits.

Glasgow—K19AC, Great Oaks Bcstg. Corp.
Technical facilities: 100-w TPO, 1.950-kw ERP, 299-ft. above ground, 2789-ft. above sea level, lat. 48° 01' 52", long. 106° 18' 29".
Transmitter: 7-mi. E of Fort Peck, 0.4-mi. NW of Deadman Butte.

Equipment: Acrodyne transmitter; Scala antenna.
Began operation: January 1, 1983.
Planned locally originated programming: Character generated news.
Satellite programming: CNN.
Represented (engineering): John H. Mul-laney.
Represented (legal): Gardner, Carton & Douglas.

* **Harlem**—K27CJ, Blaine County Public Television Inc.
Technical facilities: 100-w TPO, 1.240-kw ERP, 49-ft. above ground, 2500-ft. above sea level, lat. 48° 33' 30", long. 108° 47' 40".
Transmitter: 1.7-mi. N of Harlem.

Low Power TV Stations—Montana

Harlowton—K28CN, Colstrip Public Schools.

Technical facilities: 100-w TPO, 1.240-kw ERP, 49-ft. above ground, 4551-ft. above sea level, lat. 46° 23' 36", long. 109° 50' 38".

Transmitter: 3-mi. S of Harlowton.

★ **Helena**—K41CX, Trinity Bcstg. Network.

Technical facilities: 1000-w TPO, 10.1-kw ERP, 79-ft. above ground, 5033-ft. above sea level, lat. 46° 46' 12", long. 112° 01' 22".

Transmitter: 11-mi. N of Helena, North Hill area.

★ **Hot Springs**—K33CW, Hot Springs TV District.

Technical facilities: 100-w TPO, 1.230-kw ERP, 49-ft. above ground, 2949-ft. above sea level, lat. 43° 37' 17", long. 114° 38' 44".

Transmitter: 1.2-mi. NW of Hot Springs.

Kalispell—K18AJ, KPAX Communications Inc.

Technical facilities: 100-w TPO, 0.450-kw ERP, 100-ft. above ground, 3808-ft. above sea level, lat. 48° 09' 58", long. 114° 19' 51".

Transmitter: 3-mi. SW of Kalispell, near Lone Pine State Park.

Note: Operating as a translator; primary station, KPAX-TV Missoula, MT

★ **Lewistown**—K22CZ, Mountain TV Network Inc.

Technical facilities: 100-w TPO, 0.784-kw ERP, 95-ft. above ground, 6224-ft. above sea level, lat. 47° 08' 35", long. 109° 17' 54".

Transmitter: 8-mi. NE of Lewistown.

Libby—K18AG, Telecrafter Bcstg. Corp.

Technical facilities: 100-w TPO, 1.069-kw ERP, 120-ft. above ground, 2520-ft. above sea level, lat. 48° 22' 42", long. 115° 33' 20".

Transmitter: 1.5-mi. S of Libby.

Equipment: Acrodyne transmitter; Scala antenna.

Began operation: November 1, 1982.

Planned locally originated programming: Character generated news.

Satellite programming: CNN.

Represented (engineering): John H. Mulaney.

Represented (legal): Gardner, Carton & Douglas.

★ **Livingston**—K14HW, Mountain TV Network Inc.

Technical facilities: 100-w TPO, 1.270-kw ERP, 95-ft. above ground, 6713-ft. above sea level, lat. 45° 40' 23", long. 110° 52' 02".

Transmitter: 16-mi. W of Livingston.

Livingston—K17BT, Shields Valley TV Tax District.

Technical facilities: 100-w TPO, 1.730-kw ERP, 56-ft. above ground, 6608-ft. above sea level, lat. 45° 35' 52", long. 110° 32' 45".

Transmitter: Approx. 4.5-mi. SE of Livingston on the Myers Ranch.

Malta—K15AS, Phillips County TV Translator.

Technical facilities: 1.380-kw ERP, lat. 48° 20' 15", long. 107° 53' 00".

★ **Miles City**—K25CE, Miles City Bcstg. Corp.

Technical facilities: 1000-w TPO, 5.6-kw ERP, 76-ft. above ground, 2454-ft. above sea level, lat. 46° 24' 21", long. 105° 51' 00".

Transmitter: 508 Main St.

★ **Missoula**—Ch. 46, Baby Boom Bcstg. Co.

Pablo/Ronan—K25CL, Salish Kootenai College.

Technical facilities: 100-w TPO, 1.140-kw ERP, 112-ft. above ground, 3159-ft. above sea level, lat. 47° 31' 53", long. 114° 07' 01".

Transmitter: NE edge of Ronan.

Equipment: Television Technology transmitter; Scala antenna.

Satellite earth station: Andrew, 4.5-meter; Microdyne receivers.

Began operation: April 1, 1988.

Locally originated programming: Art profiles; documentaries; ethnic; educational; college courses; farm information; foreign language programming; locally produced news; high school sports; talk shows.

Satellite programming: PBS.

Represented (engineering): Transco.

Represented (legal): Schwartz, Woods & Miller.

★ **Pinesdale**—K67EC, Bitterroot Valley Public TV. Phone: 406-961-3692.

Studio: R.E.A., Corvallis, MT 59828.

Technical facilities: 100-w TPO, 0.587-kw ERP, 76-ft. above ground, 4288-ft. above sea level, lat. 46° 20' 28", long. 114° 02' 36".

Transmitter: Hilltop location 3.5-mi. NE of Corvallis.

Scheduled to begin operation: December 1, 1989.

Planned locally originated programming: Community programming; documentaries; educational; public access.

Planned satellite programming: PBS.

Note: Authorized as a translator.

★ **Plains & Paradise**—K21CA, Plains-Paradise TV District.

Technical facilities: 100-w TPO, 3.3-kw ERP, 13-ft. above ground, 3809-ft. above sea level, lat. 47° 31' 15", long. 114° 57' 28".

Transmitter: Approx. 6-mi. NW of Plains.

★ **Red Lodge**—Ch. 23, Mountain TV Network Inc.

★ **Roundup**—K06KX, Roundup TV Tax District.

Technical facilities: 0.060-kw ERP, lat. 46° 28' 02", long. 108° 33' 50".

St. Ignatius—K28CF, Salish Kootenai College. Phone: 406-675-4800.

Technical facilities: 1.00-w TPO, 0.969-kw ERP.

Equipment: Television Technology transmitter; Scala antenna.

Satellite earth station: Andrew; Microdyne receivers.

★ **Thompson Falls**—K27BD, Thompson Falls TV District.

Technical facilities: 0.9-kw ERP, lat. 47° 36' 58", long. 115° 15' 22".

★ **Thompson Falls**—K368W, Thompson Falls TV District.

Technical facilities: 100-w TPO, 1.190-kw ERP, 49-ft. above ground, 5039-ft. above sea level, lat. 47° 33' 00", long. 115° 21' 30".

Transmitter: Clark Mountain, 3-mi. S of Thompson Falls.

★ **White Sulphur Springs**—K29BX, Mountain TV Network Inc.

Technical facilities: 100-w TPO, 3.080-kw ERP, 95-ft. above ground, 6427-ft. above sea level, lat. 46° 35' 56", long. 110° 42' 42".

Transmitter: 9-mi. NE of White Sulphur Springs.

★ **Whitehall**—K52CE, Whitehall Low Power TV Inc.

Technical facilities: 100-w TPO, 0.860-kw ERP, 118-ft. above ground, 4531-ft. above sea level, lat. 45° 52' 34", long. 112° 05' 14".

Transmitter: New water tower, adjacent to Hwy. 90 in the NE edge of Whitehall.

NEBRASKA

★ **Alliance**—K35CJ, Alliance Publishing Co. Inc.

Technical facilities: 1000-w TPO, 10.1-kw ERP, 59-ft. above ground, 4019-ft. above sea level, lat. 42° 06' 20", long. 102° 52' 40".

Transmitter: 114 E. 4th St.

★ **Crofton**—K22BQ, Satellite Communications Corp.

Technical facilities: 1000-w TPO, 7.29-kw ERP, 144-ft. above ground, 1644-ft. above sea level, lat. 42° 43' 05", long. 97° 30' 10".

Transmitter: 0.9-mi. SW of city center at 194.1° T N.

★ **Falls City**—K48CZ, Mountain TV Network Inc.

Technical facilities: 100-w TPO, 0.98-kw ERP, 95-ft. above ground, 1165-ft. above sea level, lat. 40° 04' 54", long. 95° 44' 38".

Transmitter: 7-mi. WNW of Falls City.

★ **Harrison**—K45CJ, Mountain TV Network Inc.

Technical facilities: 100-w TPO, 1.45-kw ERP, 95-ft. above ground, 5148-ft. above sea level, lat. 42° 41' 58", long. 103° 57' 08".

Transmitter: 4-mi. W of Harrison.

★ **Hyannis**—K45CK, Mountain TV Network Inc.

Technical facilities: 0.969-kw ERP, lat. 42° 00' 14", long. 101° 43' 55".

Lincoln—K39AJ, Trinity Bcstg. Network. Phone: 714-832-2950.

Technical facilities: 100-w TPO, lat. 40° 43' 48", long. 96° 36' 49".

Began operation: January 1, 1986.

Satellite programming: Trinity Bcstg. Network.

Lincoln—K61CU, Liberty Bcstg. of Nebraska. Phone: 402-476-6115. Fax: 402-476-6000.

Studio: Terminal Bldg., 941 "O" St. No. 902, Lincoln, NE 68508.

Technical facilities: 100-w TPO, 0.81-kw ERP, 140-ft. above ground, 1250-ft. above sea level, lat. 40° 48' 51", long. 96° 42' 13".

Holds CP for change to 1000-w TPO, 5.20-kw ERP, 236-ft. above ground, 1414-ft. above sea level, lat. 40° 48' 51", long. 96° 42' 13", transmitter to 545 Charleston, Lincoln.

Transmitter: 941 O St., Lincoln.

Equipment: Emcee & Television Technology transmitters; Bogner antenna.

Satellite earth station: Scientific-Atlanta, 3.2-meter; Scientific-Atlanta & Drake receivers. Began operation: March 15, 1986.

Locally originated programming: Children's programming; documentaries; farm information; health; exercise; foreign language programming; music; music video clips; specials; sports; hunting & fishing show; talk shows.

Planned locally originated programming: Classified advertising; community programming; local special events; public affairs; state university sports; weather.

Satellite programming: International TV Network; movies; music videos; RFD-TV; sports; syndicated programming.

Advertising: Yes. Rates: \$10.00/30 Sec.; \$15.00/Min.; \$50.00/Hour.

Represented (legal): Arent, Fox, Kintner, Plotkin & Kahn. Personnel: Stephen G. Kafka, general manager.

Lincoln—K67CN, Channel America LPTV Holdings Inc. Phone: 212-262-5383. Fax: 212-246-8502.

Technical facilities: 70-w TPO, 1.07-kw ERP, 243-ft. above ground, 1417-ft. above sea level, lat. 40° 48' 42", long. 96° 42' 05".

Requests modification of CP for change to 20.1-kw ERP, 1424-ft. above sea level.

Began operation: May 1, 1989.

Satellite programming: Movies; syndicated programming; Channel America Television Network.

Advertising: Yes.

Malcolm—K39AJ, Trinity Bcstg. Network.

Technical facilities: 52.9-kw ERP, lat. 40° 43' 48", long. 96° 36' 49".

Transmitter: 7900 Yankee Hill Rd., Lincoln.

★ **Malcolm**—K64CL, K. Sandoval Burke.

Technical facilities: 1000-w TPO, 52.9-kw ERP, 324-ft. above ground, 1687-ft. above sea level, lat. 40° 43' 48", long. 96° 36' 49".

Transmitter: 7900 Yankee Hill Rd., Lincoln.

★ **Omaha**—K62DM, Christian Communications Corp.

Technical facilities: 100-w TPO, 9.6-kw ERP, 449-ft. above ground, 1539-ft. above sea level, lat. 41° 15' 28", long. 95° 56' 19".

Transmitter: Woodmen Bldg., 1700 Famam St., Omaha.

★ **Omaha**—K65ED, Heidi A. Terrill.

Technical facilities: 100-w TPO, 12.9-kw ERP, 128-ft. above ground, 1339-ft. above sea level, lat. 41° 15' 33", long. 95° 58' 14".

Transmitter: KESY-FM transmitter site.

★ **Page**—K31BP, Mountain TV Network Inc.

Technical facilities: 100-w TPO, 0.923-kw ERP, 95-ft. above ground, 3648-ft. above sea level, lat. 42° 10' 33", long. 98° 24' 13".

Transmitter: 2-mi. NNE of Page.

★ **Scottsbluff**—K07UM, Jose Armando Tamez.

Technical facilities: 10-w TPO, 0.088-kw ERP, 151-ft. above ground, 4042-ft. above sea level, lat. 41° 51' 50", long. 103° 42' 22".

Transmitter: 1-mi. W of Scottsbluff.

★ **Scottsbluff**—K42BG, Seven Star Television.

Technical facilities: 6.06-kw ERP, lat. 41° 42' 04", long. 103° 40' 49".

★ **Steele City**—K59DP, Mountain TV Network.

Technical facilities: 100-w TPO, 1.03-kw ERP, 95-ft. above ground, 1575-ft. above sea level, lat. 40° 01' 28", long. 96° 55' 27".

Transmitter: 5-mi. ESE of Steel City.

*** Steele City—K65EE, Mountain TV Network Inc.**
 Technical facilities: 100-w TPO, 1.04-kw ERP, 95-ft. above ground, 1575-ft. above sea level, lat. 40° 01' 28", long. 96° 55' 27".
 Transmitter: 5-mi. ESE of Steele City.

*** Steele City—K69EV, Mountain TV Network Inc.**
 Technical facilities: 100-w TPO, 1.05-kw ERP, 95-ft. above ground, 1575-ft. above sea level, lat. 40° 01' 28", long. 96° 55' 27".
 Transmitter: 5-mi. ESE of Steele City.

NEVADA

*** Battle Mountain—K32CA, Lander County General Improvement District No. 1.**
 Technical facilities: 100-w TPO, 1.19-kw ERP, 46-ft. above ground, 4574-ft. above sea level, lat. 40° 35' 25", long. 116° 54' 00".
 Transmitter: Approx. 4-mi. SE of Battle Mountain.

*** Carlin—K30CD, Carlin Television District.**
 Technical facilities: 1-w TPO, 0.003-kw ERP, 26-ft. above ground, 4980-ft. above sea level, lat. 40° 43' 00", long. 116° 06' 40".
 Transmitter: NW quarter of section 27, Twp. 33 N, range 52E, Carlin.

*** Carlin—K35BR, Carlin Television District.**
 Technical facilities: 1.00-w TPO, 0.063-kw ERP, 26-ft. above ground, 5013-ft. above sea level, lat. 40° 43' 00", long. 116° 06' 40".
 Transmitter: NW quarter of Section 27, Twp. 33 N, range 52 E.

Carson City—K17CA, Kidd Communications.
 Technical facilities: 1000-w TPO, 20.50-kw ERP, 112-ft. above ground, 7530-ft. above sea level, lat. 39° 15' 32", long. 119° 42' 06".
 Transmitter: McClellan Peak Antenna Farm.

*** Carson City—K39BQ, Constance David.**
 Technical facilities: 1000-w TPO, 44.80-kw ERP, 36-ft. above ground, 7467-ft. above sea level, lat. 39° 15' 25", long. 119° 42' 37".
 Transmitter: McClellan Peak, Storey County.

Crystal Bay—K58AO, Donrey of Nevada Inc. Phone: 702-786-8880. Fax: 702-786-8880.
 Studio: 4850 Ampere Dr., Reno, NV 89502.
 Technical facilities: 100-w TPO, 0.852-kw ERP, 120-ft. above ground, 6400-ft. above sea level, lat. 39° 13' 24", long. 120° 00' 17".
 Transmitter: Top of Club Cal-Neva, Crystal Bay.
 Equipment: Emcee transmitter; Scala antenna.
 Satellite earth station: Andrew; Avantek receivers.
 Began operation: December 17, 1977.
 Locally originated programming: Community programming; documentaries; ethnic; news; locally produced news; wire service news; character generated news; public affairs; religious; weather.
 Advertising: Yes.
 Represented (legal): Haley, Bader & Potts.
 Note: Operating as a translator; primary station KOLO-TV, Reno, NV.

Ely—K14AL, White Pine Television District No. 1.

Technical facilities: 0.324-kw ERP, 20-ft. above ground, 6302-ft. above sea level, lat. 39° 15' 00", long. 114° 53' 25".

*** Eureka—K198Z, Mountain TV Network Inc.**
 Technical facilities: 100-w TPO, 1.30-kw ERP, 95-ft. above ground, 8599-ft. above sea level, lat. 39° 30' 12", long. 116° 06' 52".
 Transmitter: 8-mi. W of Eureka, Devon Peak.

*** Eureka—K47DG, Eureka TV District.**
 Technical facilities: 100-w TPO, 4.17-kw ERP, 197-ft. above ground, 9590-ft. above sea level, lat. 39° 26' 59", long. 115° 59' 54".
 Transmitter: Prospect Peak, 4.7-mi. S of Eureka.

Fallon—K25AK, Fallon Community TV Inc.
 Technical facilities: 100-w TPO, 1.24-kw ERP, 33-ft. above ground, 4213-ft. above sea level, lat. 39° 29' 22", long. 118° 45' 09".
 Transmitter: Rattlesnake Hill, 1.5-mi. NE of Fallon.

*** Hawthorne—K41CN, Mountain TV Network Inc.**
 Technical facilities: 100-w TPO, 0.953-kw ERP, 95-ft. above ground, 11,335-ft. above sea level, lat. 38° 34' 09", long. 118° 47' 25".
 Transmitter: Mount Grant, 7.9-mi. NW of Hawthorne.

*** Hawthorne—K52CJ, Mountain TV Network Inc.**
 Technical facilities: 100-w TPO, 1-kw ERP, 95-ft. above ground, 11,335-ft. above sea level, lat. 38° 34' 09", long. 118° 47' 25".
 Transmitter: Mount Grant, 7.9-mi. NW of Hawthorne.

Hawthorne—K69EX, Mountain TV Network Inc.
 Technical facilities: 100-w TPO, 1.05-kw ERP, 95-ft. above ground, 11,335-ft. above sea level, lat. 38° 34' 09", long. 118° 47' 25".
 Transmitter: Mount Grant, 7.9-mi. NW of Hawthorne.

Incline Village—K14AJ, North Lake Tahoe Community Foundation.
 Technical facilities: 100-w TPO, 0.76-kw ERP, 40-ft. above ground, 7490-ft. above sea level, lat. 39° 14' 53", long. 119° 55' 17".
 Transmitter: Ski Way, 1.5-mi. NE of Lake Tahoe.
 Equipment: Television Technology transmitter; Scala antenna.
 Began operation: November 1, 1982.
 Represented (engineering): Ronald H. Todd.
 Represented (legal): Schwartz, Woods & Miller.

*** Incline Village—K68CG, Channel America LPTV Holdings Inc.** Phone: 212-262-5353. Fax: 212-246-8542.
 Technical facilities: 1000-w TPO, 11-kw ERP, 141-ft. above ground, 6640-ft. above sea level, lat. 39° 15' 00", long. 119° 58' 00".
 Transmitter: 1.2-mi. NW of town center.
 Planned satellite programming: Movies; sports; syndicated programming; Channel America Television Network.
 Advertising: Yes. Network base hourly rate: \$500-\$1000.

*** Lake Tahoe—K25DG, John E. Bloemer.**
 Technical facilities: 788-w TPO, 5-kw ERP, 184-ft. above ground, 6444-ft. above sea level, lat. 39° 01' 14", long. 119° 56' 52".
 Transmitter: 1-mi. N of Zephyr Cove, Lake Tahoe.

*** Lake Tahoe—K29CD, Mark S. Severence.**
 Technical facilities: 32-w TPO, 0.50-kw ERP, 194-ft. above ground, 6453-ft. above sea level, lat. 39° 01' 14", long. 119° 56' 52".
 Transmitter: 1-mi. N of Zephyr Cove, Lake Tahoe.

*** Las Vegas—K33BL, David Kahn.**
 Technical facilities: 1000-w TPO, 17.10-kw ERP, 141-ft. above ground, 6690-ft. above sea level, lat. 35° 37' 20", long. 115° 10' 58".
 Transmitter: 2.7-mi. NE of center of Las Vegas.

Las Vegas—K34BQ, Trinity Bcstg. Network Inc. Phone: 714-832-2950.
 Technical facilities: 1000-w TPO, 39.80-kw ERP, 251-ft. above ground, lat. 36° 00' 30", long. 115° 00' 20".
 Requests CP for change to Ch. 57.
 Transmitter: Black Mountain, near Henderson.
 Began operation: January 1, 1987.
 Satellite programming: Trinity Bcstg. Network.

Las Vegas—K50CN, Marcia L. Crittendon.
 Technical facilities: 1000-w TPO, 13.20-kw ERP, 20-ft. above ground, 4058-ft. above sea level, lat. 35° 56' 45", long. 115° 00' 34".
 Transmitter: Black Mountain, 0.07-mi. SW of Las Vegas.

*** Las Vegas—K52CZ, Women's LPTV Network.**
 Technical facilities: 1.00-w TPO, 0.046-kw ERP, 20-ft. above ground, 4354-ft. above sea level, lat. 35° 56' 45", long. 115° 00' 34".
 Transmitter: On Black Mountain, approx. 12-mi. SE of Las Vegas.

*** Las Vegas—Ch. 63, EEF Trust.**

*** Las Vegas—K67EM, Broadcast Data Corp.**
 Technical facilities: 1000-w TPO, 10.50-kw ERP, 400-ft. above ground, 2520-ft. above sea level, lat. 36° 06' 57", long. 115° 10' 33".
 Transmitter: MGM Grand Hotel, Las Vegas.

*** Laughlin—Ch. 40, Jerome F. & Diane R. Snyder.**

Lovelock—K14AK, Pershing County.
 Technical facilities: 100-w TPO, 0.76-kw ERP, 44-ft. above ground, 4322-ft. above sea level, lat. 40° 11' 06", long. 118° 24' 37".
 Transmitter: Off Airport Rd., 3.4-mi. E of Lovelock.

*** Mesquite—K55FF, Communications Engineering Inc.**
 Technical facilities: 100-w TPO, 2.18-kw ERP, 39-ft. above ground, 1663-ft. above sea level, lat. 36° 48' 34", long. 114° 05' 32".
 Transmitter: Approx. 0.6-mi. W & N of center of Mesquite.

Mesquite, NV & Gunlock/Veyo, UT—K45AI, Russell & Adams Communications.
 Technical facilities: 100-w TPO, 4.775-kw ERP, 20-ft. above ground, 7766-ft. above sea level, lat. 37° 09' 22", long. 113° 52' 10".
 Transmitter: Beaver Dam Mtns., W of Santa Clara, UT.
 Began operation: November 1, 1982.
 Represented (engineering): B. Ray Carpenter.
 Note: Currently operating as a translator; primary station K55DL, St. George, UT.

Pahrump—K55EW, Communications Engineering Inc.
 Technical facilities: 100-w TPO, 9.82-kw ERP, 16-ft. above ground, 8501-ft. above sea level, lat. 35° 58' 04", long. 115° 30' 03".
 Transmitter: Mount Potosi Communications Site, approx. 30-mi. ESE of Pahrump.

*** Pahrump—K66DI, Black Rock Cable Inc.**
 Technical facilities: 100-w TPO, 1.10-kw ERP, 135-ft. above ground, 2956-ft. above sea level, lat. 36° 12' 17", long. 115° 57' 50".
 Transmitter: 1.2-mi. E of Pahrump Ranch, 0.8-mi. E of Rte. 16.

*** Reno—K43CT, Kidd Communications.**
 Technical facilities: 1000-w TPO, 28.40-kw ERP, 79-ft. above ground, 5538-ft. above sea level, lat. 39° 35' 03", long. 119° 47' 52".
 Transmitter: Red Peak, 4.5-mi. N of Reno.

Reno—K45AV, Trinity Bcstg. Network Inc. Phone: 714-832-2950.
 Technical facilities: 42.60-kw ERP, lat. 39° 15' 34", long. 119° 42' 21".
 Began operation: November 1, 1985.
 Satellite programming: Trinity Bcstg. Network.

Reno—K47CO, Que Television Productions.
 Technical facilities: 1000-w TPO, 19.30-kw ERP, 85-ft. above ground, 5535-ft. above sea level, lat. 39° 35' 03", long. 119° 48' 05".
 Transmitter: On hilltop 4-mi. N of Reno.

*** Reno—K63DN, Generic TV.**
 Technical facilities: 1000-w TPO, 12.80-kw ERP, 100-ft. above ground, 4515-ft. above sea level, lat. 39° 30' 55", long. 119° 46' 45".
 Transmitter: 1040 Matley Lane, Reno.

*** Reno—K66CH, Worldwide Enterprises.**
 Technical facilities: 18.30-kw ERP, lat. 39° 15' 44", long. 119° 42' 16".

Tonopah—K17AH, Nye County.
 Technical facilities: 0.47-kw ERP, lat. 38° 03' 57", long. 117° 13' 33".

*** Verdi—K54DA, Channel 5 Public Bcstg. Inc.** Phone: 702-784-4555.
 Technical facilities: 100-w TPO, 0.793-kw ERP, 20-ft. above ground, 7986-ft. above sea level, lat. 39° 34' 38", long. 119° 56' 19".
 Transmitter: 0.8-mi. from Peavine Lookout.
 Locally originated programming: City council meetings; documentaries; educational; college courses; public affairs.
 Planned locally originated programming: Specials.
 Satellite programming: PBS.
 Represented (legal): Schwartz, Woods & Miller.
 Personnel: James R. Paglianni, general manager; Lea Rhodes, director, development; Tom Werner, director, engineering; Rex Gunderson, program manager; Curt Daniels, production manager; Sherri Dangberg, specials project manager.

Winnemucca—K15AL, Humboldt County Public TV Department.
 Technical facilities: 100-w TPO, 1.49-kw ERP, 34-ft. above ground, 6809-ft. above sea level, lat. 40° 54' 38", long. 117° 45' 40".

Low Power TV Stations—Nevada

NEW HAMPSHIRE

Concord—W39AR, Center Bcstg. Corp. of New Hampshire.

Technical facilities: 100-w TPO, 1.047-kw ERP, 74-ft. above ground, 394-ft. above sea level, lat. 43° 12' 24", long. 71° 32' 41".

Transmitter: 0.15-mi. N of the intersection of Washington St. & Center St.

★ **Laconia**—W23AM, Impact Television Group Inc.

Technical facilities: 1000-w TPO, 21.70-kw ERP, 59-ft. above ground, 919-ft. above sea level, lat. 43° 35' 46", long. 71° 29' 55".

Transmitter: Intersection of Parade & Pick-erel Pond Rds.

★ **Manchester**—W29AT, Central Bcstg. Corp. of New Hampshire.

Technical facilities: 100-w TPO, 1.48-kw ERP, 89-ft. above ground, 308-ft. above sea level, lat. 42° 55' 36", long. 71° 26' 35".

Transmitter: Manchester Municipal Airport.

★ **Manchester**—W47AN, Mountain Wave Media.

Technical facilities: 1000-w TPO, 39.20-kw ERP, 141-ft. above ground, 1552-ft. above sea level, lat. 43° 11' 10", long. 71° 19' 14".

Transmitter: 2-mi. E of New Rye on Fort Mountain.

Nashua—W13BG, Center Bcstg. Corp. of New Hampshire.

Technical facilities: 10-w TPO, 0.07-kw ERP, 89-ft. above ground, 164-ft. above sea level, lat. 42° 45' 42", long. 71° 27' 58".

Transmitter: 142 Main St., Nashua.

Nashua—W33AK, Center Bcstg. Corp. of New Hampshire.

Technical facilities: 100-w TPO, 0.95-kw ERP, 89-ft. above ground, 164-ft. above sea level, lat. 42° 45' 42", long. 71° 27' 58".

Transmitter: 100 F Lodge Hall, 142 Main St., Nashua.

★ **Waterville Valley**—W53AT, Skisat.

Technical facilities: 1000-w TPO, 0.7-kw ERP, lat. 42° 57' 32", long. 71° 33' 23".

Transmitter: Mount Tecumseh, Waterville Valley.

NEW JERSEY

★ **Atlantic City**—W07CE, South Jersey Radio Inc.

Technical facilities: 10-w TPO, 0.054-kw ERP, 210-ft. above ground, 213-ft. above sea level, lat. 39° 23' 24", long. 74° 30' 45".

Transmitter: Atlantic City Expressway, Pleasantville.

★ **Atlantic City**—W34AF, Channel America LPTV Holdings Inc. Phone: 212-262-5353. Fax: 212-246-8542.

Technical facilities: 100-w TPO, 1.92-kw ERP, 239-ft. above ground, 886-ft. above sea level, lat. 39° 13' 40", long. 74° 40' 57".

Transmitter: 0.8-mi. S of Paleremo. Planned satellite programming: Movies; sports; syndicated programming; Channel America Television Network.

★ **Atlantic City**—W36AT, Quali-Tech Telecommunications Group Inc.

Technical facilities: 1000-w TPO, 21.60-kw ERP, 174-ft. above ground, 184-ft. above sea level, lat. 39° 21' 28", long. 74° 25' 24".

Transmitter: Resorts International Hotel, Atlantic City.

Cape May—W05AX, Carter Bcstg. Corp.

Technical facilities: 0.05-kw ERP, lat. 38° 59' 33", long. 74° 48' 48".

Hammonon—W08CC, Sandra A. Engle. Phone: 609-561-7083.

Studio: 104 Bellevue Ave., Hammonon, NJ 08037.

Technical facilities: 10-w TPO, 0.494-kw ERP, 735-ft. above ground, 846-ft. above sea level, lat. 39° 43' 41", long. 74° 50' 39".

Transmitter: 0.5-mi. NE of Waterford Works, 0.4-mi. N of Chew Rd., Waterford Works. Equipment: Television Technology transmitter; Scala antenna.

Satellite earth stations: M/A-Com, 4.5-meter; Winegard, 3-meter.

Began operation: September 26, 1988.

Planned locally originated programming: Children's programming; community programming; local special events; documentaries; farm information; game shows; health; magazines; news; sports; state university sports; talk shows; variety shows; weather.

Planned satellite programming: Movies; news; sports; syndicated programming.

Advertising: Planned.

Personnel: Paul V. Engle, general manager.

★ **New Brunswick**—W36AS, Deepak Viswanath.

Technical facilities: 1000-w TPO, 20.80-kw ERP, 249-ft. above ground, 368-ft. above sea level, lat. 40° 28' 33", long. 74° 29' 34".

Transmitter: Veronica Ave., near New Brunswick.

★ **Ocean Acres**—W26AK, Joseph J. Matta Jr.

Technical facilities: 1000-w TPO, 8-kw ERP, 251-ft. above ground, 288-ft. above sea level, lat. 39° 43' 10", long. 74° 17' 00".

Transmitter: 53 Nautilus Dr., Ocean Acres.

★ **Rockaway**—W22AM, Joseph J. Matta Jr.

Technical facilities: 1000-w TPO, 6.54-kw ERP, 131-ft. above ground, 932-ft. above sea level, lat. 40° 53' 42", long. 74° 32' 00".

Transmitter: 0.27-mi. N of Morris Hills School on site of Rockaway water tower.

★ **Toms River**—W49AU, Press Bcstg. Co.

Technical facilities: 1000-w TPO, 22.10-kw ERP, 183-ft. above ground, 210-ft. above sea level, lat. 39° 57' 10", long. 74° 47' 38".

Transmitter: 52 Main St., Toms River.

★ **Trenton**—W25AW, Zantech Inc.

Technical facilities: 1000-w TPO, 10.30-kw ERP, 184-ft. above ground, 282-ft. above sea level, lat. 40° 14' 01", long. 74° 41' 00".

Transmitter: Trenton.

★ **Vineland**—W14BD, Engle Bcstg.

Technical facilities: 14.1-kw ERP, lat. 39° 29' 53", long. 75° 04' 31".

★ **Wildwood**—W15AR, Robert B. Cherry.

Technical facilities: 1000-w TPO, 58.30-kw ERP, 266-ft. above ground, 276-ft. above sea level, lat. 39° 00' 33", long. 74° 52' 13".

Transmitter: Intersection of 6th St. & Old Rio Grande Blvd.

NEW MEXICO

Alamogordo—K29BD, Trinity Broadcasting Network Inc. Phone: 714-832-2950.

Technical facilities: 100-w TPO, 2.02-kw ERP, 39-ft. above ground, 7776-ft. above sea level, lat. 32° 49' 40", long. 105° 52' 47".

Transmitter: Long Ridge electronic site, Lincoln National Forest, near Alamogordo. Began operation: May 1, 1988.

Alamogordo—K53BM, Corinne Galt Acosta. Phone: 915-584-8304.

Technical facilities: 100-w TPO, 4.95-kw ERP, 50-ft. above ground, 9255-ft. above sea level, lat. 32° 49' 45", long. 105° 52' 14".

Transmitter: Long Ridge of Mule Peak, Alamogordo.

Represented (legal): Stuart B. Mitchell.

Note: Operating as a translator; primary station KGSW-TV, Albuquerque, NM.

Alamogordo—K63CD, Vision Bcstg. Network. Phone: 505-437-6363.

Studio: 1017 New York Ave., Alamogordo, NM 88310.

Technical facilities: 100-w TPO, 4.95-kw ERP, 100-ft. above ground, 9305-ft. above sea level, lat. 32° 49' 45", long. 105° 52' 14".

Transmitter: Long Ridge of Mule Peak, Alamogordo.

Equipment: Television Technology transmitter; Andrew antenna.

Began operation: July 3, 1982.

Locally originated programming: Art profiles; classified advertising; community programming; local special events; music video clips; news; public affairs; religious; sports; hunting & fishing show; talent shows; variety shows; weather.

Planned locally originated programming: Children's programming; magazines; wire service news.

Satellite programming: 700 Club; Hit Video USA; INN; Independent News Service; movies; news; PBS.

Advertising: Yes. Rates: \$30.00/30 Sec.; \$250.00/Hour.

Represented (sales): William J. Oechsner.

Represented (engineering): Pete Warren.

Represented (legal): Stuart B. Mitchell.

Note: Licensed & operating as a translator part-time; primary station KCIK, El Paso, TX for 6 hours daily.

★ **Albuquerque**—K09UY, Leo Kesselman.

Technical facilities: 10-w TPO, 0.073-kw ERP, 49-ft. above ground, 10,722-ft. above sea level, lat. 35° 12' 51", long. 106° 27' 02".

Transmitter: Sandia Crest Antenna Farm.

★ **Albuquerque**—K27CX, Echonet Corp.

Technical facilities: 576-w TPO, 10-kw ERP, 98-ft. above ground, 5807-ft. above sea level, lat. 34° 04' 00", long. 106° 46' 56".

Transmitter: 7.1-mi. W of Albuquerque.

Albuquerque—K48AM, Univision Station Group Inc.

Technical facilities: 1000-w TPO, 33.10-kw ERP, 66-ft. above ground, 10,705-ft. above sea level, lat. 35° 12' 41", long. 106° 26' 56".

Transmitter: Sandia Crest, 15-mi. NE of Albuquerque.

Albuquerque—K59DB, Spanish TV 59.

Phone: 505-881-2000. Studio: 3800 Carlisle Blvd. NE, Albuquerque, NM 87107.

Technical facilities: 1000-w TPO, 0.47-kw ERP, 39-ft. above ground, 10,659-ft. above sea level, lat. 35° 12' 51", long. 106° 27' 01".

Transmitter: Sandia Crest Antenna Farm, NE of Albuquerque.

Equipment: Television Technology transmitter; Thomson LGT antenna.

Satellite earth station: Hero, 4.5-meter.

Began operation: January 16, 1989.

Advertising: Yes.

Personnel: Loretta Salazar, general manager; Bill Pace, chief engineer.

Albuquerque—K61EQ, Son Bcstg. Inc.

Technical facilities: 100-w TPO, 0.747-kw ERP, 197-ft. above ground, 5259-ft. above sea level, lat. 35° 04' 59", long. 106° 38' 02".

Requests modification of CP for change to 1.86-kw ERP, 10,659-ft. above sea level, lat. 35° 12' 51", long. 106° 27' 01".

Transmitter: 115 Cedar Ave. NE, Albuquerque.

★ **Albuquerque**—K69FU, Frederick W. Finn.

Technical facilities: 1000-w TPO, 5.52-kw ERP, 89-ft. above ground, 5797-ft. above sea level, lat. 35° 04' 00", long. 106° 46' 56".

Transmitter: 0.28-mi. off I-40 & 66 overpass, Albuquerque.

★ **Carlsbad**—K19CN, Carlsbad Publishing Co.

Technical facilities: 1000-w TPO, 5.67-kw ERP, 253-ft. above ground, 3399-ft. above sea level, lat. 32° 27' 02", long. 104° 12' 47".

Transmitter: 2.38-mi. NE of Carlsbad.

★ **Carlsbad**—K31BX, Mountain States Broadcasting.

Technical facilities: 1000-w TPO, 2.77-kw ERP, 200-ft. above ground, 3337-ft. above sea level, lat. 32° 27' 02", long. 104° 12' 47".

Requests modification of CP for change to 8.97-kw ERP.

Transmitter: 2.2-mi. NE of Carlsbad.

Note: Operating as a translator; primary station KGSW-TV, Albuquerque, NM.

★ **Carlsbad**—K41CJ, Lawrence P. O'Shaughnessy.

Technical facilities: 100-w TPO, 1.54-kw ERP, 341-ft. above ground, 3957-ft. above sea level, lat. 32° 26' 30", long. 104° 10' 30".

Transmitter: On U.S. Hwy. 62/180, 3-mi. E of Carlsbad.

★ **Carlsbad**—K44CH, Video Marketing Network Inc.

Technical facilities: 1000-w TPO, 19.80-kw ERP, 368-ft. above ground, 3507-ft. above sea level, lat. 32° 26' 30", long. 104° 10' 30".

Transmitter: 3-mi. E of Carlsbad on Hwy. 62/180.

★ **Carlsbad**—K50CB, Black Media Assoc.

Technical facilities: 1000-w TPO, 19.60-kw ERP, 368-ft. above ground, 3507-ft. above sea level, lat. 32° 26' 30", long. 104° 10' 30".

Transmitter: 3-mi. E of Carlsbad on Hwy. 62/180.

★ **Carlsbad**—K61DS, Deanna Hinojosa.

Technical facilities: 100-w TPO, 0.70-kw ERP, 180-ft. above ground, 3272-ft. above sea level, lat. 32° 27' 16", long. 104° 12' 46".

Transmitter: NNE of Carlsbad.

- Carlsbad**—K63CK, Trinity Bcstg. Network Inc. Phone: 714-832-2950.
 Technical facilities: 1000-w TPO, 19.90-kw ERP, 458-ft. above ground, 3478-ft. above sea level, lat. 32° 26' 30", long. 104° 10' 30".
 Transmitter: 3-mi. E of Hwy. 62-180.
 Equipment: Bogner antenna.
 Began operation: September 13, 1986.
 Satellite programming: Trinity Bcstg. Network.
- * **Central**—K16AX, Mountain TV Network Inc.
 Technical facilities: 0.87-kw ERP, lat. 32° 46' 39", long. 108° 03' 01".
 Transmitter: 6-mi. E of Central.
- * **Chama**—K21BR, Mountain TV Network Inc.
 Technical facilities: 100-w TPO, 0.786-kw ERP, 98-ft. above ground, 10,072-ft. above sea level, lat. 36° 52' 02", long. 106° 30' 18".
 Transmitter: 5-mi. SE of Chama.
- * **Chama**—K31CF, Mountain TV Network Inc.
 Technical facilities: 1000-w TPO, 0.769-kw ERP, 98-ft. above ground, 10,072-ft. above sea level, lat. 36° 52' 02", long. 106° 30' 18".
 Transmitter: 5-mi. SE of Chama.
- * **Clayton**—K19BL, Mountain TV Network Inc.
 Technical facilities: 100-w TPO, 1.30-kw ERP, 95-ft. above ground, 5244-ft. above sea level, lat. 36° 29' 17", long. 103° 13' 20".
 Transmitter: 3-mi. NW of Clayton.
- * **Clayton**—K27CQ, Mountain TV Network Inc.
 Technical facilities: 100-w TPO, 1.36-kw ERP, 95-ft. above ground, 5246-ft. above sea level, lat. 36° 29' 17", long. 103° 13' 20".
 Transmitter: 3-mi. NW of Clayton.
- * **Clovis**—Ch. 9, BT Bcstg.
- * **Clovis**—K24CN, American Lo-Power TV Network Inc.
 Technical facilities: 1000-w TPO, 2.87-kw ERP, 230-ft. above ground, 4803-ft. above sea level, lat. 34° 21' 48", long. 103° 13' 05".
 Transmitter: Swift Plant Rd., 2.2-mi. S of Clovis.
- Clovis**—K45BF, Cannan Communications Inc. Phone: 806-383-3321. Fax: 806-381-2943.
 Technical facilities: 1000-w TPO, 12.90-kw ERP, 400-ft. above ground, 4711-ft. above sea level, lat. 34° 26' 25", long. 103° 12' 37".
 Transmitter: 7-mi. N of Clovis.
 Equipment: Television Technology transmitter; Scala antenna.
 Began operation: April 1, 1987.
 Note: Operating as a translator; primary station KAMR-TV, Amarillo, TX.
- * **Clovis**—Ch. 53, Minerva Rodriguez Frias.
- Clovis, NM-Farwell, TX**—K43BU, Marsh Media Inc.
 Technical facilities: 1000-w TPO, 7.90-kw ERP, 400-ft. above ground, 4711-ft. above sea level, lat. 34° 26' 25", long. 103° 12' 37".
 Transmitter: 7-mi. N of Clovis.
- Crownpoint**—K38AU, Navajo Community College.
- Technical facilities: 0.56-kw ERP, lat. 35° 54' 29", long. 108° 46' 21".
 Transmitter: Deza Bluff, NM.
 Began operation: October 1, 1988.
 Planned locally originated programming: Ethnic; educational; health; foreign language programming; news; public affairs; sports.
 Planned satellite programming: CNN; PBS; WTBS, Atlanta, GA.
 Personnel: Dr. Curtis Sweet, director.
 Note: See K40AP, Tsaile, AZ.
- Eagle Nest**—K35BZ, Eagle Nest TV Assn.
 Technical facilities: 2.88-kw ERP, lat. 36° 38' 28", long. 105° 13' 48".
- * **Farmington**—Ch. 4, Russell Communications.
- * **Farmington**—K19CM, KOAT Television Inc.
 Technical facilities: 1.21-kw ERP, lat. 36° 41' 48", long. 108° 10' 39".
- * **Farmington**—K25CM, Linda D. Clevenger.
 Technical facilities: 100-w TPO, 0.729-kw ERP, 145-ft. above ground, 5643-ft. above sea level, lat. 36° 43' 08", long. 108° 12' 34".
 Transmitter: 1.1-mi. SW of center of city at 199.13°T.
- * **Farmington**—K2980, Linda D. Clevenger.
 Technical facilities: 100-w TPO, 0.729-kw ERP, 145-ft. above ground, 5643-ft. above sea level, lat. 36° 43' 08", long. 108° 12' 34".
 Transmitter: 1.1-mi. SW of center of city at 199.13°T.
- Farmington**—K43AI, Regents of U. of New Mexico & the Albuquerque Board of Education.
 Phone: 505-277-2121.
 Technical facilities: 100-w TPO, 1.10-kw ERP, 157-ft. above ground, 5943-ft. above sea level, lat. 36° 41' 48", long. 108° 10' 39".
 Transmitter: 3.23-mi. SE of Farmington on Farmington Bluffs.
 Equipment: Television Technology transmitter; Scala antenna.
 Began operation: March 1, 1986.
 Personnel: See KNME-TV, Albuquerque.
 Note: Operating as a translator, primary station KNME-TV, Albuquerque, NM.
- Farmington**—K508N, Channel 2 Assoc., Debtor-in-Possession.
 Transmitter: 8-mi. NW of Salina.
- Farmington**—K55DW, N & K LPTV of Farmington Inc.
 Technical facilities: 100-w TPO, 1.25-kw ERP, 247-ft. above ground, 5885-ft. above sea level, lat. 36° 41' 45", long. 108° 13' 23".
 Transmitter: Approx. 2.5-mi. S of Farmington.
 Note: Operating as a translator, primary station KGSW-TV, Albuquerque, NM.
- * **Gallup**—K17AK, Buenaventura.
 Technical facilities: 1.27-kw ERP, lat. 35° 32' 02", long. 108° 42' 22".
- * **Gallup**—K20CG, Mountain TV Network Inc.
 Technical facilities: 100-w TPO, 0.867-kw ERP, 95-ft. above ground, 7136-ft. above sea level, lat. 35° 32' 50", long. 108° 41' 29".
 Transmitter: 3-mi. NE of Gallup.
- * **Gallup**—K22CR, Mountain TV Network Inc.
- Technical facilities: 100-w TPO, 0.889-kw ERP, 95-ft. above ground, 7136-ft. above sea level, lat. 35° 32' 50", long. 108° 41' 29".
 Transmitter: 3-mi. NE of Gallup.
- * **Gallup**—K28CK, Mountain TV Network Inc.
 Technical facilities: 100-w TPO, 0.903-kw ERP, 95-ft. above ground, 7136-ft. above sea level, lat. 35° 32' 50", long. 108° 41' 29".
 Transmitter: 3-mi. NE of Gallup.
- * **Grants**—K17CE, Mountain TV Network Inc.
 Technical facilities: 100-w TPO, 1.31-kw ERP, 95-ft. above ground, 7123-ft. above sea level, lat. 35° 02' 39", long. 107° 47' 22".
 Transmitter: 7-mi. SSE of Grants.
- * **Grants**—K21BM, Mountain TV Network Inc.
 Technical facilities: 1000-w TPO, 23.10-kw ERP, 121-ft. above ground, 7149-ft. above sea level, lat. 35° 07' 10", long. 107° 54' 08".
 Transmitter: Approx. 5-mi. WSW of Grants.
- * **Grants**—K25CN, Mountain TV Network Inc.
 Technical facilities: 100-w TPO, 1.32-kw ERP, 95-ft. above ground, 7123-ft. above sea level, lat. 35° 02' 39", long. 107° 47' 22".
 Transmitter: 7-mi. SSE of Grants.
- * **Hobbs**—K14HQ, Mountain TV Network Inc.
 Technical facilities: 100-w TPO, 0.639-kw ERP, 95-ft. above ground, 3845-ft. above sea level, lat. 32° 52' 11", long. 103° 11' 52".
 Transmitter: 9-mi. NNW of Hobbs.
- * **Hobbs**—K18BX, Mountain TV Network Inc.
 Technical facilities: 100-w TPO, 0.653-kw ERP, 95-ft. above ground, 3845-ft. above sea level, lat. 32° 52' 11", long. 103° 11' 52".
 Transmitter: 9-mi. NNW of Hobbs.
- * **Hobbs**—K23BX, Video Marketing Network Inc.
 Technical facilities: 1000-w TPO, 13.50-kw ERP, 282-ft. above ground, 3891-ft. above sea level, lat. 32° 40' 50", long. 103° 08' 40".
 Transmitter: S. Grimes at Stanolin, Hobbs.
- * **Hobbs**—K35CL, Mountain TV Network Inc.
 Technical facilities: 100-w TPO, 0.705-kw ERP, 95-ft. above ground, 3845-ft. above sea level, lat. 32° 52' 11", long. 103° 11' 52".
 Transmitter: 9-mi. NW of Hobbs.
- * **Hobbs**—K39BU, Black Media Assoc.
 Technical facilities: 1000-w TPO, 13.5-kw ERP, 246-ft. above ground, 3855-ft. above sea level, lat. 32° 40' 50", long. 103° 08' 40".
 Transmitter: S. Grimes at Stanolin Rd., Hobbs.
- * **Hobbs**—K47CF, American Lo-Power TV Network Inc.
 Technical facilities: 1000-w TPO, 2.70-kw ERP, 200-ft. above ground, 3847-ft. above sea level, lat. 32° 43' 28", long. 103° 09' 03".
 Requests modification of CP for change to 3830-w TPO, 9.90-kw ERP.
 Transmitter: 1.5-mi. NW of Hobbs.
- * **Hobbs**—K65DX, Southwest Community TV.
- Technical facilities: 1000-w TPO, 1.99-kw ERP, 505-ft. above ground, 4157-ft. above sea level, lat. 32° 43' 28", long. 103° 05' 46".
 Transmitter: 2.5-mi. E of city, off Hwy. 180.
- * **Las Cruces**—K16BW, Carroll McCarthy.
 Technical facilities: 1.00-w TPO, 0.006-kw ERP, 20-ft. above ground, 4836-ft. above sea level, lat. 32° 24' 05", long. 106° 46' 30".
 Transmitter: BLM electronic site, Twin Peaks, 5.9-mi. N of Las Cruces.
- * **Las Vegas**—K33BL, Satellite Communications.
 Technical facilities: 17.1-kw ERP, lat. 35° 37' 20", long. 105° 10' 58".
- * **Los Alamos**—K51BZ, Northern New Mexico Christian Bcstrs.
 Technical facilities: 1000-w TPO, 12.70-kw ERP, 49-ft. above ground, 7259-ft. above sea level, lat. 35° 52' 56", long. 106° 17' 06".
 Transmitter: 112 East Rd., Los Alamos.
- * **Raton**—K24CB, Mountain TV Network Inc.
 Technical facilities: 100-w TPO, 1.32-kw ERP, 95-ft. above ground, 7648-ft. above sea level, lat. 36° 48' 21", long. 104° 30' 03".
 Transmitter: 6-mi. SSW of Raton.
- Ruidoso**—K35AN, Todd, Branton, Wooton & Fugit.
 Technical facilities: 1.13-kw ERP, lat. 33° 24' 14", long. 105° 46' 53".
- * **Santa Fe**—Ch. 19, American Christian TV System Inc.
- * **Santa Fe**—K30CU, K. Sandoval Burke.
 Technical facilities: 1000-w TPO, 8.26-kw ERP, 12,060-ft. above sea level, lat. 35° 37' 31", long. 105° 46' 42".
 Transmitter: Tesuque Peak.
- * **Santa Fe**—K39CB, Payvision Communications.
 Technical facilities: 1000-w TPO, 6.23-kw ERP, 230-ft. above ground, 7044-ft. above sea level, lat. 35° 40' 56", long. 105° 58' 21".
 Transmitter: 1718 W. Alameda St., Santa Fe.
- * **Santa Fe**—K52BS, Penny Drucker. Phone: 303-526-1039.
 Studio: Eldorado Hotel, Santa Fe, NM.
 Technical facilities: 100-w TPO, 0.91-kw ERP, 7221-ft. above sea level, lat. 35° 41' 16", long. 105° 56' 04".
 Requests modification of CP for change to 9.11-kw ERP, 7221-ft. above sea level.
 Transmitter: 204-210 E. Marcy St.
 Planned satellite programming: Hit Video USA; KUBD (I), Denver.
 Advertising: Planned. Rates: \$25.00/30 Sec.; \$150.00/Hour.
 Represented (engineering): Richard Vega.
 Represented (legal): Cole, Raywid & Braverman.
- * **Santa Rosa**—K31CE, Mountain TV Network Inc.
 Technical facilities: 1000-w TPO, 0.923-kw ERP, 95-ft. above ground, 5217-ft. above sea level, lat. 35° 02' 11", long. 104° 31' 33".
 Transmitter: 12-mi. NW of Santa Rosa.
- * **Santa Rosa**—K338M, Mountain TV Network Inc.
 Technical facilities: 100-w TPO, 0.918-kw ERP, 95-ft. above ground, 5217-ft. above sea level, lat. 35° 02' 11", long. 104° 31' 33".

Low Power TV Stations—New Mexico

Transmitter: 12-mi. NW of Santa Rosa.

* **Shiprock**—K48AW, Navajo Nation. Phone: 602-787-6132.

Technical facilities: 100-w TPO, 0.578-kw ERP, 56-ft. above ground, 5059-ft. above sea level, lat. 36° 48' 16", long. 108° 41' 41".

Transmitter: 1.5-mi. NNW of Shiprock at Shiprock Campus of Navajo Community College.

Planned locally originated programming: Ethnic; educational; health; foreign language programming; news; public affairs; sports.

Planned satellite programming: Learning Channel.

Personnel: Dr. Curtis Sweet, director.

Note: See K40AP, Tsaile, AZ.

* **Socorro**—K18CF, Mountain TV Network Inc.

Technical facilities: 100-w TPO, 0.871-kw ERP, 95-ft. above ground, 7385-ft. above sea level, lat. 34° 10' 55", long. 106° 59' 44".

Transmitter: 9-mi. NW of Socorro.

* **Socorro**—K28CE, Son Bcstg. Inc.

Technical facilities: 100-w TPO, 3.61-kw ERP, 40-ft. above ground, 7270-ft. above sea level, lat. 34° 03' 20", long. 106° 57' 45".

Requests modification of CP for change to 1.90-kw ERP, lat. 34° 04' 18", long. 106° 57' 44".

Transmitter: Socorro Peak, 3-mi. W of Socorro.

* **Taos**—K17CH, Mountain TV Network Inc.

Technical facilities: 100-w TPO, 0.87-kw ERP, 95-ft. above ground, 8396-ft. above sea level, lat. 36° 23' 21", long. 105° 32' 00".

Transmitter: 2.5-mi. SE of Taos.

* **Taos**—K27CY, Mountain TV Network Inc.

Technical facilities: 100-w TPO, 0.905-kw ERP, 95-ft. above ground, 8396-ft. above sea level, lat. 36° 23' 21", long. 105° 32' 00".

Transmitter: 2.5-mi. SE of Taos.

* **Taos**—K29CE, Mountain TV Network Inc.

Technical facilities: 100-w TPO, 0.901-kw ERP, 95-ft. above ground, 8396-ft. above sea level, lat. 36° 23' 21", long. 105° 32' 00".

Transmitter: 2.5-mi. SE of Taos.

* **Taos**—K38CH, El Crepusculo Inc.

Technical facilities: 100-w TPO, 1.21-kw ERP, 49-ft. above ground, 7175-ft. above sea level, lat. 36° 25' 24", long. 105° 33' 55".

Transmitter: Hillside near Acequia Del Sur Del Canon, 2.2-mi. SSE of Taos.

* **Taos**—K45CL, Mountain TV Network Inc.

Technical facilities: 100-w TPO, 0.96-kw ERP, 95-ft. above ground, 8396-ft. above sea level, lat. 36° 23' 21", long. 105° 32' 00".

Transmitter: 2.5-mi. SE of Taos.

* **Tucumcari**—K30CM, Mountain TV Network Inc.

Technical facilities: 100-w TPO, 0.92-kw ERP, 95-ft. above ground, 4514-ft. above sea level, lat. 35° 12' 12", long. 103° 47' 38".

Transmitter: Approx. 4-mi. NW of Tucumcari.

* **Tucumcari**—K32BI, Mountain TV Network Inc.

Technical facilities: 100-w TPO, 1.22-kw ERP, 39-ft. above ground, 4778-ft. above sea level, lat. 35° 08' 20", long. 103° 41' 45".

Transmitter: Tucumcari Mountain, 3-mi. SSE of Tucumcari.

* **Tucumcari**—K38CE, Mountain TV Network Inc.

Technical facilities: 100-w TPO, 0.934-kw ERP, 95-ft. above ground, 4515-ft. above sea level, lat. 35° 12' 12", long. 103° 47' 38".

Transmitter: 4-mi. NW of Tucumcari.

* **Tucumcari**—K48CX, Mountain TV Network Inc.

Technical facilities: 100-w TPO, 0.99-kw ERP, 95-ft. above ground, 4514-ft. above sea level, lat. 35° 12' 12", long. 103° 47' 38".

Transmitter: 4-mi. NW of Tucumcari.

* **Tucumcari & rural Quay County**—K50CG, Mountain TV Network Inc.

Technical facilities: 100-w TPO, 0.98-kw ERP, 95-ft. above ground, 4514-ft. above sea level, lat. 35° 12' 12", long. 103° 47' 38".

Transmitter: 4-mi. NW of Tucumcari.

NEW YORK

* **Albany**—W29AL, American Christian Television System.

Technical facilities: 1000-w TPO, 33.80-kw ERP, 331-ft. above ground, 659-ft. above sea level, lat. 42° 52' 44", long. 73° 51' 47".

Transmitter: 2.6-mi. NW of Clifton Park center, 0.09-mi. E of Waite Rd.

* **Amityville**—W638J, Michael A. Bogner.

Technical facilities: 100-w TPO, 2.51-kw ERP, 33-ft. above ground, 39-ft. above sea level, lat. 40° 39' 23", long. 73° 24' 26".

Transmitter: 25 Victoria Dr.

* **Auburn**—W48AO, Sonny Persad.

Technical facilities: 100-w TPO, 1.15-kw ERP, 230-ft. above ground, 938-ft. above sea level, lat. 42° 55' 43", long. 76° 33' 39".

Transmitter: 85 Osborne St.

* **Auburn**—W54AK, Dr. Sonny Persad.

Technical facilities: 1000-w TPO, 18.10-kw ERP, 180-ft. above ground, 889-ft. above sea level, lat. 42° 55' 43", long. 76° 33' 39".

Transmitter: 85 Osborne St., Auburn.

Binghamton—W14AH, Trinity Broadcasting Network Inc. Phone: 714-832-2950.

Technical facilities: 100-w TPO, lat. 42° 03' 22", long. 75° 56' 39".

Began operation: January, 1989.

Satellite programming: Trinity Bcstg. Network.

Note: Licensed as a translator.

Brownsville—W54AY, Island Bcstg. Co.

Technical facilities: 100-w TPO, 3-kw ERP, 279-ft. above ground, 387-ft. above sea level, lat. 40° 40' 30", long. 73° 54' 50".

Transmitter: 249 Hopkinson Ave.

Note: Operating as a translator; primary station WVIA-TV, Scranton & Wilkes Barre, PA.

Buffalo—W58AV, Citizens Television Systems Inc. Phones: 716-884-9228; 716-884-9229.

Studio: 18 Agassiz Circle, Buffalo, NY 14214.

Technical facilities: 1000-w TPO, 15.14-kw ERP, 576-ft. above ground, 1167-ft. above sea level, lat. 42° 52' 47", long. 78° 52' 36".

Transmitter: Marine Midland Center. Equipment: Television Technology transmitter; Bogner antenna.

Satellite earth station: Superior; Scientific-Atlanta receivers.

Began operation: September 15, 1988.

Locally originated programming: Community programming; city council meetings; local special events; magazines.

Satellite programming: Biznet; Hit Video USA; INN; movies; music videos; religious; sports; syndicated programming.

Advertising: Yes. Rates: \$15.00/30 Sec.; \$45.00/Min.; \$600.00/Hour.

Represented (legal): Samuel Simon.

Personnel: Deborah Ann Heisler, general manager; Bruce G. Alesse, sales manager.

* **Buffalo**—W67BV, K. Sandoval Burke.

Technical facilities: 1000-w TPO, 29.40-kw ERP, 568-ft. above ground, 1171-ft. above sea level, lat. 42° 52' 47", long. 78° 52' 36".

Transmitter: Marine Midland Center, Washington & Carroll Sts., Buffalo.

De Witt—W18AL, Syracuse TV Corp. See Syracuse.

East Hampton—W14AG, Global Village Video Resource Center.

Technical facilities: 81.65-w TPO, 0.964-kw ERP, 104-ft. above ground, 217-ft. above sea level, lat. 40° 59' 30", long. 72° 10' 35".

Began operation: May 1, 1987.

Locally originated programming: News.

Advertising: Planned.

* **Fayetteville**—W54AL, AGK Communications.

Technical facilities: 23.4-kw ERP, lat. 42° 56' 47", long. 76° 01' 24".

Glens Falls—W08CJ, Grich Bcstg. Corp.

Studio: Mark Plaza, Quaker Rd., Glen Falls, NY 12801.

Technical facilities: 10-w TPO, 0.019-kw ERP, 161-ft. above ground, 489-ft. above sea level, lat. 43° 18' 29", long. 73° 38' 32".

Transmitter: Jay St., Glens Falls.

Equipment: Television Technology transmitter; Scala antenna.

Satellite earth stations: Paracclipse, 3.6-meter; Chapparral, 3.6-meter; Sony receivers.

Began operation: December 18, 1987.

Locally originated programming: Community programming; city council meetings; local special events; magazines; news; public affairs; specials; sports; talk shows; variety shows; weather; managers mailbox.

Personnel: James E. Grich, pres. & general manager; Jerry Shepard, sales dir.; Neil Wallace, production supervisor; Daniel Shipskid, engineer; Elizabeth Myers, traffic.

* **Glens Falls**—W14AZ, Control Design Service.

Technical facilities: 100-w TPO, 6.94-kw ERP, 174-ft. above ground, 912-ft. above sea level, lat. 43° 29' 15", long. 73° 45' 32".

Transmitter: Hillside 1.2-mi. SE of Warrensburg.

* **Glen Falls**—W26AJ, Grich Bcstg.

Technical facilities: 13.6-kw ERP, lat. 43° 18' 17", long. 73° 45' 07".

* **Hamburg**—W39BC, Southtown's Christian Center Inc.

Technical facilities: 1000-w TPO, 25.60-kw ERP, 128-ft. above ground, 869-ft. above sea level, lat. 42° 42' 21", long. 78° 55' 07".

Transmitter: 0.1-mi. S of Lakeview Rd. between Star Rte. 20 & New York Thruway, Hamburg.

* **Hampton Bays**—W57AZ, Lawrence P. O'Daly.

Technical facilities: 500-w TPO, 10.90-kw ERP, 207-ft. above ground, 185-ft. above sea level, lat. 40° 51' 34", long. 72° 31' 40".

Transmitter: 41 Rampasture Lane.

* **Ithaca**—W26AN, Park Bcstg. Inc.

Technical facilities: 100-w TPO, 1.32-kw ERP, 79-ft. above ground, 512-ft. above sea level, lat. 42° 26' 16", long. 76° 29' 46".

Transmitter: The Tower Bldg., Terrace Hill, Ithaca.

* **Jamestown**—W10BH, Trinity Bcstg. Network Inc. Phone: 714-832-2950.

Technical facilities: 10-w TPO, 0.026-kw ERP, 77-ft. above ground, 1774-ft. above sea level, lat. 42° 07' 55", long. 79° 13' 09".

Transmitter: 3-mi. NE of Jamestown.

Planned satellite programming: Trinity Bcstg. Network.

Jamestown—W43AP, Ogden Newspapers Inc.

Technical facilities: 1000-w TPO, 8.47-kw ERP, 194-ft. above ground, 1647-ft. above sea level, lat. 42° 05' 11", long. 79° 14' 20".

Transmitter: 15 W. Second St., Jamestown.

* **Little Falls**—W28AQ, Kevin O'Kane.

Technical facilities: 100-w TPO, 1.30-kw ERP, 131-ft. above ground, 1460-ft. above sea level, lat. 42° 59' 02", long. 74° 53' 46".

Transmitter: Oregon Rd., Little Falls.

* **Massena**—W42AP, Moreland Bcstg. Assoc.

Technical facilities: 1000-w TPO, 5.58-kw ERP, 244-ft. above ground, 478-ft. above sea level, lat. 44° 53' 42", long. 74° 56' 05".

Requests CP for change to Ch. 28, 13.70-kw ERP, 564-ft. above sea level, lat. 44° 54' 14", long. 74° 53' 01". Transmitter to WMSA(AM) transmitter site.

Transmitter: 3.4-mi. SW of city.

* **Massena**—W47AQ, Blacks Desiring Media Inc.

Technical facilities: 1000-w TPO, 5.51-kw ERP, 249-ft. above ground, 486-ft. above sea level, lat. 44° 53' 42", long. 74° 56' 05".

Transmitter: 3.4-mi. SW of city at 215°T.

Mineola—W57BC, WLLIG-TV Inc.

Technical facilities: 1000-w TPO, 30-kw ERP, 259-ft. above ground, 322-ft. above sea level, lat. 40° 44' 59", long. 73° 34' 56".

Transmitter: Maria Regina High School, 1333 Admiral Lane, Uniondale.

Note: Operating as a translator, primary station WLLIG, Riverhead, NY.

* **Monticello**—W27AL, John Mester.

Transmitter: 909 NW Broad, Murfreesboro. Planned locally originated programming: Community programming; local special events; ethnic; sports; sports magazine.

* **Monticello**—W35AU, Catskill Mountains Bcstg.

Technical facilities: 1000-w TPO, 12.18-kw ERP, 184-ft. above ground, 1804-ft. above sea level, lat. 41° 40' 58", long. 74° 39' 16".
 Transmitter: Kiamesha Hill, 1-mi. E of Kiamesha Lake.

* **New York**—Ch. 17, National Bcstg. Co. Inc.

* **New York**—Ch. 19, National Innovative Programming Network.

Olean—W20AB, Olean Television Station. Phone: 716-373-2488.

Studio: 245-247 N. Union St., Olean, NY 14760.

Technical facilities: 1000-w TPO, 12.50-kw ERP, lat. 42° 04' 50", long. 78° 25' 50".

Transmitter: 245 N. Union St., Olean, NY. Equipment: Emcee transmitter; Scala antenna.

Satellite earth station: DX Antenna, 5-meter; Sony receivers.

Began operation: December 28, 1986.

Locally originated programming: Children's programming; community programming; city council meetings; local special events; educational; health; magazines; news; locally produced news; wire service news; character generated news; public affairs; religious; state university sports; sports magazine; variety shows.

Planned locally originated programming: Hunting & fishing show.

Satellite programming: Biznet; INN; International TV Network; FamilyNet; movies; music videos; RFD-TV; syndicated programming; Wall Street Journal Report.

Advertising: Yes. Rates: \$10.00-\$25.00/30 Sec.; \$25.00/Min.

Personnel: Craig Miller, station manager; Douglas Little, sales manager; Carl Stiefvater, chief engineer.

Olean—W25AK, Olean Television Station. Studio: 245-247 N. Union St., Olean, NY 14760.

Technical facilities: 100-w TPO, 1.34-kw ERP, 180-ft. above ground, 2256-ft. above sea level, lat. 42° 03' 00.40", long. 78° 25' 11.00".

Transmitter: Savage Hollow Rd. Equipment: Television Technology transmitter; Bogner antenna.

Began operation: February 15, 1988.

Locally originated programming: Children's programming; community programming; city council meetings; local special events; educational; news; locally produced news; character generated news; public affairs; religious; state university sports; high school sports; sports magazine; talk shows; weather.

Locally originated programming: Variety shows.

Satellite programming: Biznet; INN; International TV Network; FamilyNet; movies; music videos; RFD-TV; syndicated programming.

Personnel: Craig Miller, general manager & program director; Douglas Little, sales manager; Carl Stiefvater, chief engineer.

Olean—W51AN, Trinity Bcstg. Network Inc. Phone: 714-832-2950.

Technical facilities: 100-w TPO, 1.35-kw ERP, 60-ft. above ground, 2097-ft. above sea level, lat. 42° 06' 24", long. 78° 23' 28".

Transmitter: 1.7-mi. NE of Olean.

Equipment: Bogner antenna.

Began operation: November 28, 1986.

Satellite programming: Trinity Bcstg. Network.

* **Oneida, Wampsville, Ourhamville, Verona & Vernon**—W13BR, Kevin O'Kane.

Technical facilities: 10-w TPO, 0.091-kw ERP, 92-ft. above ground, 535-ft. above sea level, lat. 43° 05' 35", long. 75° 39' 06".

Transmitter: 240 Main St., Oneida. Durhamville, Verona & Vernon

* **Oneonta**—W15AS, Rastus Bcst.

Technical facilities: 100-w TPO, 0.84-kw ERP, 128-ft. above ground, 2028-ft. above sea level, lat. 42° 25' 27", long. 75° 04' 04".

Transmitter: Rte. 28.

* **Oneonta**—W31AP, Kevin O'Kane.

Technical facilities: 1000-w TPO, 6.50-kw ERP, 151-ft. above ground, 2070-ft. above sea level, lat. 42° 25' 33", long. 75° 02' 47".

Transmitter: Swart Hollow Rd., Davenport.

Plainview-Hicksville—W44AI, Island Broadcasting Co. Phone: 516-997-7800. Studio: 110 E. 23 St., New York, NY 10010.

Technical facilities: 1000-w TPO, 131-kw ERP, 324-ft. above ground, 230-ft. above sea level, lat. 40° 47' 19", long. 73° 27' 09".

Requests CP for change to 129-kw ERP. Transmitter: Mineola, NY.

Equipment: Emcee transmitter; Bogner antenna.

Began operation: April 1, 1987.

Locally originated programming: Ethnic; foreign language programming; music video clips; news; locally produced news; religious.

Planned locally originated programming: Educational; college courses; game shows. Advertising: Yes.

Personnel: Michael Bogner, station mgr.

* **Plattsburgh**—W14AV, Elizabeth Terrell.

Technical facilities: 1000-w TPO, 19.30-kw ERP, 866-ft. above ground, 2946-ft. above sea level, lat. 44° 34' 26", long. 73° 40' 29".

Transmitter: Terry Mountain 15.4-mi. NW of Peru.

* **Potsdam & Canton**—W34AR, David James Alteri.

Technical facilities: 1000-w TPO, 16-kw ERP, 164-ft. above ground, 584-ft. above sea level, lat. 44° 38' 38", long. 75° 08' 32".

Requests modification of CP for change to 36.5-kw ERP, lat. 44° 35' 46", long. 74° 46' 19".

Transmitter: Rte. 11, Potsdam.

Poughkeepsie—W42AE, Dutchess Community College. Phone: 914-471-4500. Fax: 914-471-8467.

Studio: Pendell Rd., Poughkeepsie, NY 12601.

Technical facilities: 100-w TPO, 1.932-kw ERP, 135-ft. above ground, 1129-ft. above sea level, lat. 41° 43' 10", long. 73° 59' 45".

Transmitter: Illinois Mountain, approx. 3-mi. W of Poughkeepsie.

Equipment: Emcee transmitter; Bogner antenna.

Satellite earth stations: Microdyne, 5-meter C-band; Scientific-Atlanta, 4.5-meter Ku-band; Scientific-Atlanta receivers.

Began operation: January 21, 1981.

Locally originated programming: College courses.

Represented (legal): Schwartz, Woods & Miller.

Personnel: Jay Simpson, dir. of telecommunications.

Note: Licensed & operating as a translator part-time; primary station WMHT, Schenectady, NY.

* **Rochester**—W15AL, Monica Kimble.

Technical facilities: 800-w TPO, 9-kw ERP, 151-ft. above ground, 866-ft. above sea level, lat. 43° 08' 07", long. 77° 35' 07". Requests modification of CP for change to 40.60-kw ERP, 699-ft. above sea level, lat. 43° 11' 34", long. 77° 34' 57".

Transmitter: Pinnacle Hill, Rochester.

* **Rochester**—W40AG, Lamarca Community TV.

Technical facilities: 1000-w TPO, 30.70-kw ERP, 272-ft. above ground, 810-ft. above sea level, lat. 43° 10' 37", long. 77° 28' 39".

Transmitter: 2.6-mi. SE of intersection of Plank Rd. & Scribner Rd., Rochester.

* **Rochester**—W57BE, Evergreen Bcstg. Corp.

Technical facilities: 100-w TPO, 3.97-kw ERP, 279-ft. above ground, 928-ft. above sea level, lat. 43° 08' 09", long. 77° 34' 57".

Transmitter: Pinnacle Hill, Brighton.

* **Rome (north & south)**—W12BZ, Kevin O'Kane.

Technical facilities: 10-w TPO, 0.129-kw ERP, 171-ft. above ground, 584-ft. above sea level, lat. 43° 12' 18", long. 85° 14' 23".

Transmitter: Muck Rd., Rome.

* **Southampton**—W23AA, Channel America LPTV Holdings Inc.

Technical facilities: 10-kw ERP, lat. 40° 48' 35", long. 75° 35' 42".

* **Syracuse**—W11BP, Craig L. Fox.

Technical facilities: 10-w TPO, 0.073-kw ERP, 332-ft. above ground, 1001-ft. above sea level, lat. 43° 00' 25", long. 76° 05' 38".

Transmitter: Old Stonehouse Rd.

* **Syracuse**—W13BU, Craig L. Fox.

Technical facilities: 10-w TPO, 0.036-kw ERP, 269-ft. above ground, 669-ft. above sea level, lat. 43° 03' 10", long. 76° 09' 03".

Transmitter: 109 Warren St.

Syracuse—W14AE, Channel America LPTV Holdings Inc. Phone: 212-262-5353. Fax: 212-246-8542.

Technical facilities: 100-w TPO, 0.376-kw ERP, 345-ft. above ground, 1014-ft. above sea level, lat. 43° 00' 25", long. 76° 05' 38".

Holds CP for change to 1000-w TPO, 14.60-kw ERP, 269-ft. above ground, 669-ft. above sea level, lat. 43° 03' 01", long. 76° 09' 03". Transmitter: 109 S. Warren St.

Transmitter: Old Stonehouse Rd., De Witt. Satellite earth station: In operation.

Began operation: June 1, 1988.

Satellite programming: Movies; sports; syndicated programming; Channel America Television Network.

Advertising: Yes. Rates: \$300/30 Sec.; \$500/Min.; \$1000/Hour.

* **Syracuse**—W18AL, Syracuse TV Corp. Phone: 315-472-0200.

Studio: 401 W. Kirkpatrick St., Syracuse, NY 13204.

Technical facilities: 1000-w TPO, 21.17-kw ERP, 330-ft. above ground, 1000-ft. above sea level, lat. 43° 00' 25", long. 76° 05' 38".

Transmitter: Old Stonehouse Rd., De Witt.

Equipment: Emcee transmitter; Bogner antenna.

Satellite earth station: Paraclype; Chapparral receivers.

Began operation: October 9, 1984.

Locally originated programming: Classified advertising; religious; shopping services.

Advertising: Yes. Rates: \$20.00/Hour.

Represented (legal): James L. Oyster.

Personnel: Craig Fox, general manager.

Note: Licensed as a translator.

* **Syracuse**—W30AJ, Connecticut Home Theatre.

Technical facilities: 100-w TPO, 2.01-kw ERP, 334-ft. above ground, 734-ft. above sea level, lat. 43° 03' 00", long. 76° 09' 04".

Requests CP for change to 1000-w TPO, 20.10-kw ERP.

Transmitter: State Tower Bldg., 109 S. Warren St., Syracuse.

* **Syracuse**—W35AQ, Craig L. Fox.

Technical facilities: 1000-w TPO, 16.20-kw ERP, 158-ft. above ground, 548-ft. above sea level, lat. 43° 03' 30", long. 76° 10' 00".

Requests CP for change to 11-kw ERP.

Transmitter: 401 W. Kirkpatrick St., Syracuse.

* **Syracuse**—W51BA, AGK Communications Assoc.

Technical facilities: 200-w TPO, 3.64-kw ERP, 338-ft. above ground, 778-ft. above sea level, lat. 43° 00' 32", long. 76° 08' 22".

Transmitter: Bemadine Apt. Bldg., 417 Churchill Ave.

* **Tonawanda**—W36AW, Ronald D. Kniffin. Phone: 716-544-3820.

Technical facilities: 1000-w TPO, 16.40-kw ERP, 499-ft. above ground, 1076-ft. above sea level, lat. 43° 01' 48", long. 78° 55' 15".

Transmitter: 871 Whitehaven Rd., Grand Island.

Utica—W41AE, Trinity Bcstg. Network Inc. Phone: 714-832-2950.

Technical facilities: 1000-w TPO, 13.20-kw ERP, 190-ft. above ground, 1397-ft. above sea level, lat. 43° 08' 38", long. 75° 10' 44".

Transmitter: WIBQ-FM tower.

Equipment: Scala antenna.

Began operation: November 28, 1986.

Satellite programming: Trinity Bcstg. Network.

* **Utica**—W53AM, Kevin O'Kane.

Technical facilities: 1000-w TPO, 13.50-kw ERP, 453-ft. above ground, 1476-ft. above sea level, lat. 43° 08' 46", long. 75° 10' 40".

Transmitter: Smith Hill Rd, Deerfield.

Utica, Marcy, Oerfield, Schuyler & Frankfort—W11BS, Kevin O'Kane.

Technical facilities: 10-w TPO, 0.091-kw ERP, 305-ft. above ground, 1496-ft. above sea level, lat. 43° 08' 46", long. 75° 10' 40".

Transmitter: Smith Hill Rd., Deerfield.

* **Vienna**—W22A0, John F. Bunkfeldt.

Technical facilities: 1000-w TPO, 16.10-kw ERP, 187-ft. above ground, 692-ft. above sea level, lat. 43° 14' 46", long. 75° 49' 15".

Transmitter: Stone Barn Rd.

Watertown—W25AB, Moreland Bcstg. Assoc. Phone: 315-782-1240.

Low Power TV Stations—New York

Technical facilities: 1.894-kw ERP, 198-ft. above ground, 605-ft. above sea level, lat. 43° 58' 49", long. 75° 56' 12".
 Holds CP for change to 1000-w TPO, 15.80-kw ERP, 187-ft. above ground, 617-ft. above sea level, lat. 43° 58' 55", long. 75° 56' 42", transmitter to Stateway Plaza, Arsenal St., Watertown.
 Transmitter: 199 Wealtha Ave.

★ **Westbury—W38AM**, Island Broadcasting Co. Phone: 516-997-7800.

Technical facilities: 1000-w TPO, 0.66-kw ERP, 299-ft. above ground, 60-ft. above sea level, lat. 40° 42' 59", long. 73° 34' 56".

Planned locally originated programming: Children's programming; community programming; ethnic; educational; public affairs; religious.

Advertising: Yes.

Personnel: Michael Bogner, station manager.

★ **White Plains—W23AU**, Westchester Bcstg. Inc.

Technical facilities: 100-w TPO, 1.02-kw ERP, 148-ft. above ground, 489-ft. above sea level, lat. 41° 01' 56", long. 73° 42' 58".

Transmitter: Castle Bldg., 0.31 SSW of the intersection of Purchase St. & Anderson Hill Rd.

NORTH CAROLINA

★ **Charlotte—W05BK**, Gordon B. Madlock.

Technical facilities: 1-w TPO, 0.003-kw ERP, 1037-ft. above ground, 1683-ft. above sea level, lat. 35° 15' 06", long. 80° 41' 12".
 Transmitter: 4800 Hwy. 85 N.

★ **Charlotte—W11BY**, Justine Hope Lambert.

Technical facilities: 10-w TPO, 0.28-kw ERP, 56-ft. above ground, 833-ft. above sea level, lat. 35° 17' 23", long. 80° 45' 31".
 Transmitter: 7853 N. Tryon, Charlotte.

★ **Charlotte—W26AM**, Capitol Bcstg. Co. Inc.

Technical facilities: 100-w TPO, 2.63-kw ERP, 108-ft. above ground, 804-ft. above sea level, lat. 35° 09' 22", long. 80° 50' 05".
 Transmitter: 4037 E. Independence Blvd.

★ **Charlotte—W28AC**, Michael Gliner.

Technical facilities: 1000-w TPO, 45.60-kw ERP, 167-ft. above ground, 1203-ft. above sea level, lat. 35° 08' 57", long. 80° 50' 29".
 Transmitter: 6060 Saint Albans St., One S. Executive Park, Charlotte.

Charlotte—W68BL, Trinity Bcstg. Network Inc. Phone: 714-832-2950.

Technical facilities: 725-w TPO, 8.05-kw ERP, 453-ft. above ground, 817-ft. above sea level, lat. 35° 13' 26", long. 80° 50' 43".

Holds CP for change to 11.20-kw ERP, 390-ft. above ground, 1034-ft. above sea level, lat. 35° 12' 00", long. 80° 48' 39", transmitter to corner of Randolph Rd. & Orange St., Charlotte.

Transmitter: First Union Plaza, S. Tyron & E. 3rd Sts.

Equipment: Acrodyne transmitter; Bogner antenna.

Began operation: January 1, 1984.

Satellite programming: Trinity Bcstg. Network.

★ **Clinton—W57BB**, Destin Community Television.

Technical facilities: 1000-w TPO, 3.97-kw ERP, 312-ft. above ground, 463-ft. above sea level, lat. 34° 58' 40", long. 78° 18' 15".

Transmitter: WRRZ(AM) transmitter site.

★ **Concord—W06BF**, Sherricom Television of Concord.

Technical facilities: 10-w TPO, 0.031-kw ERP, 164-ft. above ground, 850-ft. above sea level, lat. 35° 27' 02", long. 80° 38' 06".

Transmitter: 2613 Craig Ave., Concord.

★ **Durham & Chapel Hill—W13BW**, Norma Levin.

Technical facilities: 10-w TPO, 0.015-kw ERP, 256-ft. above ground, 650-ft. above sea level, lat. 36° 03' 58", long. 78° 53' 26".

Transmitter: 1003 Communications Dr.

★ **Fayetteville—W19AV**, Capitol Bcstg. Co. Inc.

Technical facilities: 1000-w TPO, 13.10-kw ERP, 147-ft. above ground, 377-ft. above sea level, lat. 35° 06' 58", long. 78° 55' 58".

Transmitter: 0.2-mi. NE of intersection of Rtes. 87, 210 on Rte. 1437, Shaws.

★ **Franklin—W28AN**, University of North Carolina

Technical facilities: 1.05-kw ERP, lat. 35° 10' 23", long. 63° 34' 52".

★ **Gastonia—W34AJ**, Neighborhood Bcstg. Services Inc.

Technical facilities: 10-kw ERP, lat. 35° 13' 56", long. 81° 16' 36".

★ **Goldsboro—W59BA**, Trinity Bcstg. Network Inc. Phone: 714-832-2950.

Technical facilities: 15.2-kw ERP, lat. 35° 23' 01", long. 77° 59' 55".

Planned satellite programming: Trinity Bcstg. Network.

★ **Greensboro—W42AR**, Capitol Bcstg. Co. Inc.

Technical facilities: 1000-w TPO, 12.8-kw ERP, 151-ft. above ground, 1001-ft. above sea level, lat. 36° 03' 44", long. 79° 48' 46".

Transmitter: 1319 W. Lee St., Greensboro.

★ **Henderson—W34AX**, Taras Communications Inc.

Technical facilities: 1000-w TPO, 25.70-kw ERP, 476-ft. above ground, 889-ft. above sea level, lat. 36° 21' 41", long. 78° 24' 56".

Transmitter: E of State Rte. 39, 1.5-mi. N of I-85.

★ **Henderson—W53AR**, Taras Communications Inc.

Technical facilities: 1000-w TPO, 16.90-kw ERP, 476-ft. above ground, 889-ft. above sea level, lat. 36° 21' 41", long. 78° 24' 56".

Transmitter: E of State Rte. 39, 1.5-mi. N of I-85.

★ **Henderson—W56CH**, Taras Communications Inc.

Technical facilities: 1000-w TPO, 23.50-kw ERP, 476-ft. above ground, 889-ft. above sea level, lat. 36° 21' 41", long. 78° 24' 56".

Transmitter: E of State Rte. 39, 1.5-mi. N of I-85.

★ **Hope Mills—W69CA**, Heritage Bcstg. Co.

Technical facilities: 1000-w TPO, 4.58-kw ERP, 141-ft. above ground, 236-ft. above sea level, lat. 34° 59' 02", long. 78° 57' 04".

Transmitter: 0.25-mi. NE of city center, Hope Mills.

Planned locally originated programming: Community programming; ethnic; news; religious.

Planned satellite programming: FamilyNet; Trinity Bcstg. Network.

★ **Jacksonville—W69BZ**, Local Sights & Sounds Inc.

Technical facilities: 1000-w TPO, 8.23-kw ERP, 200-ft. above ground, 217-ft. above sea level, lat. 34° 44' 56", long. 77° 24' 51".

Transmitter: 906 Lejeune Blvd., Jacksonville.

Planned locally originated programming: Community programming; ethnic; news; religious.

Planned satellite programming: FamilyNet; Trinity Bcstg. Network.

★ **Kinston—W64AZ**, Local Television Assoc. Inc.

Technical facilities: 6.42-kw ERP, 280-ft. above ground, lat. 35° 14' 30", long. 77° 36' 30".

Equipment: Acrodyne transmitter; Scala antenna.

Satellite earth stations: In operation.

Began operation: November 1, 1987.

Represented (legal): Fisher, Wayland, Cooper & Leader.

★ **Lenoir—W41AR**, R. L. Bush Jr. Phone: 704-728-4200.

Technical facilities: 1000-w TPO, 11.40-kw ERP, 141-ft. above ground, 1539-ft. above sea level, lat. 35° 55' 00", long. 81° 28' 50".

Transmitter: 3.1-mi. SE of city center at a heading of 94°T.

★ **Lenoir—W53AO**, Ralph Gene Norman.

Technical facilities: 100-w TPO, 1.17-kw ERP, 46-ft. above ground, 2284-ft. above sea level, lat. 35° 54' 25", long. 81° 29' 23".

Transmitter: Peak of Hiberten Mountain near Forestry Lookout Tower.

★ **Manteo—W04BX**, Lidia Rodriguez.

Technical facilities: 0.15-kw ERP, lat. 35° 53' 44", long. 75° 41' 00".

★ **Manteo—W18AH**, Juan Villareal. Phone: 512-399-7777.

Technical facilities: 100-w TPO, 3.20-kw ERP, 160-ft. above ground, 187-ft. above sea level, lat. 35° 53' 44", long. 75° 41' 00".

Transmitter: S of Turn Basin, S of Manteo.

★ **Manteo—Ch. 20**, Lidia Rodriguez.

★ **Manteo—W26AH**, CMM Inc.

Technical facilities: 1000-w TPO, 11.80-kw ERP, 138-ft. above ground, 148-ft. above sea level, lat. 35° 52' 33", long. 75° 38' 57".

Transmitter: 2-mi. S of City Center & 3-mi. N of Wanchese St.

★ **Manteo—W39AX**, John W. Gainey III.

Technical facilities: 6.27-kw ERP, lat. 35° 53' 17", long. 75° 39' 32".

★ **Manteo—W52AN**, Jennifer J. Frost & Lillas J. Morrison.

Technical facilities: 1000-w TPO, 11.20-kw ERP, 141-ft. above ground, 148-ft. above sea level, lat. 35° 52' 33", long. 75° 38' 57".

Transmitter: 2-mi. S of city center & 3-mi. N of Wanchese, 1.2-mi. W of Rte. 345.

★ **Morganton—W23AN**, James Brown.

Technical facilities: 1000-w TPO, 41.20-kw ERP, 138-ft. above ground, 1289-ft. above sea level, lat. 35° 47' 22", long. 81° 34' 40".

Transmitter: 6.6-mi. NE of center of Morganton.

★ **Murphy—W31AN**, University of North Carolina.

Technical facilities: 1.1-kw ERP, lat. 35° 05' 02", long. 84° 00' 58".

★ **Pinehurst—W44AO**, Thelma W. Anglin.

Technical facilities: 1000-w TPO, 5.72-kw ERP, 433-ft. above ground, 980-ft. above sea level, lat. 35° 09' 04", long. 79° 28' 40".

Transmitter: 5-mi. W of Hwy. 5, 3-mi. SW of Pinehurst.

★ **Pinehurst—W52AR**, Destin Community TV.

Technical facilities: 1000-w TPO, 2.17-kw ERP, 443-ft. above ground, 938-ft. above sea level, lat. 35° 09' 04", long. 79° 28' 40".

Transmitter: 3-mi. S of Pinehurst.

★ **Raleigh—W50AN**, Trinity Bcstg. Network Inc. Phone: 714-832-2950.

Technical facilities: 1000-w TPO, 10.50-kw ERP, 190-ft. above ground, 364-ft. above sea level, lat. 35° 46' 50", long. 78° 38' 41".

Requests CP for change to Ch. 38.

Transmitter: Holiday Inn, 320 Hillsboro St., Raleigh.

Planned satellite programming: Trinity Bcstg. Network.

★ **Raleigh—W60AU**, Pearl Television Associates.

Technical facilities: 19.50-kw ERP, lat. 35° 41' 07", long. 78° 43' 14".

★ **Raleigh—W63BE**, Capitol Bcstg. Co. Inc.

Technical facilities: 1000-w TPO, 7.02-kw ERP, 279-ft. above ground, 660-ft. above sea level, lat. 35° 46' 46", long. 78° 40' 30".

Transmitter: 2617 Western Blvd., Raleigh.

★ **Raleigh—W68BK**, St. Augustine's College. Phone: 919-828-4451.

Studio: 1315 Oakwood Ave., Raleigh, NC 27611.

Technical facilities: 770-w TPO, 0.068-kw ERP, 235-ft. above ground, 626-ft. above sea level, lat. 35° 47' 15", long. 78° 40' 14".

Transmitter: O. H. Hill Library Towers, Hillsborough.

Began operation: January 1, 1988.

★ **Reidsville—W14AU**, Community Bcstg. Systems Inc. Phone: 919-342-2668.

Studio: 115 Gilmer, Reidsville, NC 27320.

Technical facilities: 1000-w TPO, 6.69-kw ERP, 135-ft. above ground, 958-ft. above sea level, lat. 36° 21' 36", long. 79° 39' 50".

Transmitter: 4 blocks N of Hwys. 29 & 158, Reidsville.

Equipment: Acrodyne transmitter; Scala antenna.

Locally originated programming: Children's programming; community programming; city council meetings; local special events; health; music; locally produced news; public access; public affairs; specials; high school sports; sports magazine; talk shows; variety shows; weather.

Planned locally originated programming: Classified advertising; game shows; horror shows; hunting & fishing show; state university sports.

Satellite programming: Country Music TV; FamilyNet; RFD-TV.

Planned satellite programming: Movies; sports; syndicated programming.

Advertising: Yes.

Personnel: Myra Tudor, general manager; Gerald Hailey, sales manager; Bob Tudor, chief engineer.

***Roanoke Rapids—W60BF, Leslie T. Wright.**

Technical facilities: 1000-w TPO, 17.80-kw ERP, 184-ft. above ground, 335-ft. above sea level, lat. 36° 26' 45", long. 77° 39' 51".

Transmitter: Birdsong St. & Roanoke Ave., Roanoke Rapids.

***Roanoke Rapids—W62BI, Local Communications.**

Technical facilities: 9.70-kw ERP, lat. 36° 24' 43", long. 77° 37' 06".

Rocky Mount—W47AG, Family Bcstg. Enterprises. Phone: 919-985-3447.

Studio: 126 N. Washington St., Rocky Mount, NC 27801.

Technical facilities: 60-kw ERP, 500-ft. above ground, 635-ft. above sea level, lat. 35° 54' 05", long. 77° 46' 50".

Transmitter: Old Wilson Rd., Rocky Mount. Satellite earth station: General Instrument, 3-meter C-band; Cipher receivers.

Began operation: September 1, 1987.

Satellite programming: INN.

Advertising: Yes. Rates: \$17.00/30 Sec.; \$140.00/Hour.

Represented (sales): Golden East Communications.

Represented (engineering): Knightridge/Telemondo.

Represented (legal): Mitchell, Fielstra & Assoc., P.C.

Personnel: Bob Pelletier, gen. mgr.; Lawrence Cottrillo, station mgr.; Donald Biggerstuf, gen. sales mgr.; Russell Lee, local sales manager; George Allard, national sales mgr.; Keith Daniels, chief engineer; Butch Pindell, news dir.; Jean Almond, program dir.; Matthew Warren, promotion dir.; Phillip Smith, business mgr.; Dimitri Terrell, mktg. dir.

Sanford—W46BF, T. B. Buchanan. Technical facilities: 1000-w TPO, 26-kw ERP, 184-ft. above ground, 558-ft. above sea level, lat. 35° 28' 46", long. 79° 10' 43". Transmitter: 200 Wicker St., Sanford.

***Sanford—W67CD, T. B. Buchanan.**

Technical facilities: 1000-w TPO, 11-kw ERP, 187-ft. above ground, 558-ft. above sea level, lat. 35° 28' 46", long. 79° 10' 43". Transmitter: 200 Wicker St., Sanford.

***Smithfield—W36AR, Waters & Brock Communications.**

Technical facilities: 14-kw ERP, lat. 35° 31' 45", long. 78° 18' 10".

***Southern Pines—W65BO, Video Marketing Network Inc.** Phone: 800-444-9233.

Technical facilities: 1000-w TPO, 14.50-kw ERP, 177-ft. above ground, 561-ft. above sea level, lat. 35° 09' 57", long. 79° 25' 12".

Transmitter: Approx. 1.5-mi. W of Southern Pines.

Scheduled to begin operation: January 1, 1989.

Planned satellite programming: Syndicated programming; home shopping.

Advertising: Planned.

Personnel: Elizabeth Nierengarten, senior v.p.

***Statesville—W69BS, James P. Poston.**

Technical facilities: 1000-w TPO, 17.40-kw ERP, 285-ft. above ground, 1082-ft. above sea level, lat. 35° 47' 40", long. 80° 51' 41".

Requests CP for change to 275-ft. above ground, lat. 35° 47' 36", long. 80° 51' 15". Transmitter: 0.5-mi. E of I-77 & 0.2-mi. N of County Rd. 2321.

Transmitter: 300-ft. E of Hwy. 77, 1200-ft. N of Broad St., Statesville.

Planned locally originated programming: Educational; college courses.

***Washington—W51AX, Local Television Association Inc.**

Technical facilities: 1000-w TPO, 3.71-kw ERP, 240-ft. above ground, 246-ft. above sea level, lat. 35° 31' 34", long. 77° 04' 28".

Transmitter: Intersection of Hwy. 17 & State Rte. 1166.

***Wilmington—W10BZ, Edward Jay Bolton.**

Technical facilities: 100-w TPO, 0.03-kw ERP, 89-ft. above ground, 102-ft. above sea level, lat. 34° 14' 35", long. 77° 52' 58".

Transmitter: 4926 Market St., Wilmington.

***Wilmington—W20AL, Good News TV Bcstg. of Wilmington.**

Technical facilities: 1000-w TPO, 10.26-kw ERP, 276-ft. above ground, 289-ft. above sea level, lat. 34° 10' 14", long. 77° 56' 58".

Transmitter: 0.062-mi. NW of intersection of State Rtes. 1115 & 1100.

***Wilmington—W60AY, Residential Entertainment Inc.**

Technical facilities: 1000-w TPO, 9.95-kw ERP, 76-ft. above ground, 105-ft. above sea level, lat. 34° 14' 18", long. 77° 56' 55".

Transmitter: Efrld Bldg., Front & Grace Sts., Wilmington.

***Winston-Salem—W69BY, Media Properties.**

Technical facilities: 100-w TPO, 0.632-kw ERP, 151-ft. above ground, 1063-ft. above sea level, lat. 36° 05' 35", long. 80° 16' 31".

Transmitter: 50 Miller St., Winston-Salem.

Locally originated programming: Religious.

Planned locally originated programming: Community programming; ethnic; news.

Satellite programming: Religious.

Planned satellite programming: FamilyNet; Trinity Bcstg. Network.

NORTH DAKOTA

***Belcourt—K53DH, Schindler Community TV Services.**

Technical facilities: 20-w TPO, 0.15-kw ERP, 246-ft. above ground, 2497-ft. above sea level, lat. 48° 51' 40", long. 99° 52' 45".

Transmitter: 1-mi. SE of Greater Walker Lake School, Turtle Mountain Indian Reservation.

***Belcourt—K55FH, Schindler Community TV Services.**

Technical facilities: 20-w TPO, 0.16-kw ERP, 236-ft. above ground, 2487-ft. above sea level, lat. 48° 51' 40", long. 99° 52' 45".

Transmitter: 1-mi. SE of Greater Walker Lake School, Turtle Mountain Indian Reservation.

***Belcourt—K57EY, Schindler Community TV Services.**

Technical facilities: 20-w TPO, 0.158-kw ERP, 246-ft. above ground, 2497-ft. above sea level, lat. 48° 51' 40", long. 99° 52' 45".

Transmitter: 1-mi. SE of Greater Walker Lake School, Turtle Mountain Indian Reservation.

***Belcourt—K59DM, Schindler Community TV Services.**

Technical facilities: 20-w TPO, 0.163-kw ERP, 236-ft. above ground, 2487-ft. above sea level, lat. 48° 51' 40", long. 99° 52' 45".

Transmitter: 1-mi. SE of Greater Walker Lake School, Turtle Mountain Indian Reservation.

***Elgin—K31BO, Owen Bcstg. Enterprises.**

Technical facilities: 1000-w TPO, 4.59-kw ERP, 144-ft. above ground, 3009-ft. above sea level, lat. 46° 11' 21", long. 101° 49' 36".

Transmitter: Approx. 15-mi. SE of Elgin.

***Forman—K23CG, Mountain TV Network Inc.**

Technical facilities: 100-w TPO, 0.666-kw ERP, 95-ft. above ground, 1316-ft. above sea level, lat. 46° 06' 19", long. 97° 32' 20".

Transmitter: 5-mi. ESE of Forman.

***Forman—K65DY, Mountain TV Network Inc.**

Technical facilities: 100-w TPO, 0.783-kw ERP, 95-ft. above ground, 1316-ft. above sea level, lat. 46° 06' 19", long. 97° 32' 20".

Transmitter: 5-mi. ESE of Forman.

***Goodrich—K43CL, Mountain TV Network Inc.**

Technical facilities: 100-w TPO, 0.729-kw ERP, 95-ft. above ground, 2139-ft. above sea level, lat. 47° 32' 59", long. 100° 01' 16".

Transmitter: 8-mi. NE of Goodrich.

***Goodrich—K69EG, Mountain TV Network Inc.**

Technical facilities: 0.79-kw ERP, lat. 47° 32' 59", long. 100° 01' 16".

Transmitter: 8-mi. NE of Goodrich.

***Grand Forks—K68DD, Trinity Bcstg. Network.**

Technical facilities: 1000-w TPO, 10.30-kw ERP, 423-ft. above ground, 1270-ft. above sea level, lat. 47° 49' 17", long. 96° 49' 03".

Transmitter: 9.9-mi. W of Crookston on Hwy. 2, Fisher, MN.

***Reeder—K38BY, Owen Bcstg. Enterprises.**

Technical facilities: 1000-w TPO, 4.59-kw ERP, 144-ft. above ground, 1483-ft. above sea level, lat. 46° 02' 45", long. 102° 54' 04".

Transmitter: Rural area, near Reeder.

Rolette—K20AM, Full Gospel Business Men's Fellowship International.

Technical facilities: 1.13-kw ERP, lat. 48° 30' 30", long. 99° 46' 15".

***Turtle Mountain Indian Reservation—K61EF, Schindler Community TV Services.**

Technical facilities: 20-w TPO, 0.16-kw ERP, 246-ft. above ground, 2498-ft. above sea level, lat. 48° 51' 40", long. 99° 52' 45".

Transmitter: 1-mi. SE of Walker Lake School, Turtle Mountain Indian Reservation, Belcourt.

***Williston—K27CF, Generic Television.**

Technical facilities: 1000-w TPO, 21.50-kw ERP, 102-ft. above ground, 1959-ft. above sea level, lat. 48° 08' 00", long. 103° 38' 00".

Transmitter: Roffstad Bldg., 3 E. 4th St., Williston.

***Williston—Ch. 38, Williston Daily Herald Inc.**

Williston—K41BV, Trinity Broadcasting Network Inc. Phone: 714-832-2950.

Technical facilities: 48-w TPO, 0.631-kw ERP, 76-ft. above ground, 1939-ft. above sea level, lat. 48° 08' 43", long. 103° 37' 16".

Satellite programming: Trinity Bcstg. Network.

Windsor—K32AP, Cable Services Inc. Phone: 701-252-2400. Fax: 701-252-1105.

Studio: 308 Second St. NW, Jamestown, ND 58402.

Technical facilities: 1000-w TPO, 7-kw ERP, 499-ft. above ground, 1974-ft. above sea level, lat. 46° 55' 29", long. 98° 46' 20".

Transmitter: 4-mi. NE of Eldridge, ND, Section 21, Midway Twp.

Equipment: ITS transmitter; Bogner antenna.

Satellite earth stations: 2 in operation; Microdyne, M/A-Corn receivers.

Began operation: December 1, 1987.

Locally originated programming: Classified advertising; community programming; city council meetings; local special events; farm information; public affairs; hunting & fishing show.

Satellite programming: RFD-TV.

Advertising: Yes.

Personnel: Roy Sheppard, general manager; Christine Sheppard, sales; Roger Nelson, chief engineer.

***Wishek—K48BV, Mountain TV Network Inc.**

Technical facilities: 100-w TPO, 0.74-kw ERP, 95-ft. above ground, 2336-ft. above sea level, lat. 46° 13' 25", long. 99° 37' 45".

Transmitter: 4-mi. SW of Wishek.

***Wishek—K64DE, Mountain TV Network Inc.**

Technical facilities: 100-w TPO, 0.785-kw ERP, 95-ft. above ground, 2336-ft. above sea level, lat. 46° 13' 25", long. 99° 37' 45".

Transmitter: 4-mi. SW of Wishek.

OHIO

***Akron—W10BK, TV 10 Inc.**

Technical facilities: 1000-w TPO, 0.016-kw ERP, 39-ft. above ground, 994-ft. above sea level, lat. 41° 07' 41", long. 81° 33' 20".

Transmitter: 1346 Shanabrook Dr., Akron.

Akron—W29AI, TV 29 Inc. Phone: 216-673-2323.

Technical facilities: 1000-w TPO, 60.60-kw ERP, 348-ft. above ground, 1552-ft. above sea level, lat. 41° 06' 28", long. 81° 21' 19".

Transmitter: N of I-76, 2100 ft. W of intersection of I-76 & Rte. 43, Brimfield Twp.

Equipment: Emcee transmitter; Bogner antenna.

Began operation: September 29, 1989.

Advertising: Yes. Rates: \$95.00/30 Sec.; \$1176/Hour.

Represented (legal): Baker & Hostetler.

Low Power TV Stations—Ohio

Personnel: Richard Klaus, president; Bill Klaus, general manager; Bob Klaus, sales; Bob Sassaman, engineering.

Ashland—W59BP, North Central Ohio TV Corp. Phones: 419-526-5825; 419-289-2605.

Studio: 2435 Mansfield Rd., Ashland, OH 44805.

Technical facilities: 1000-w TPO, 31.50-kw ERP, 292-ft. above ground, 1558-ft. above sea level, lat. 40° 50' 26", long. 82° 21' 26".

Transmitter: 2435 Mansfield Rd., Ashland. Equipment: Television Technology transmitter; Bogner antenna.

Began operation: August 15, 1989.

Multichannel TV sound: Stereo and separate audio programming.

Locally originated programming: Classified advertising; community programming; city council meetings; local special events; farm information; magazines; music video clips; news; religious; sports; talk shows; weather.

Satellite programming: Biznet; INN; FamilyNet; movies; news; RFD-TV; religious; sports; syndicated programming.

Represented (engineering): John Battison, P.E.

Represented (legal): Baraff, Koemer, Olender & Hochberg, P.C.

Personnel: Walter R. Stampfli, chairman; Dean Stampfli, president; Martin Larsen, v.p.

* **Beachwood**—W13CB, TV 31 Inc. Phone: 216-673-2323. Fax: 216-673-0301.

Studio: Emery Industrial Parkway, Warrens-ville, OH.

Technical facilities: 100-w TPO, 0.147-kw ERP, 433-ft. above ground, 1567-ft. above sea level, lat. 41° 26' 32", long. 82° 08' 54".

Transmitter: Emery Industrial Pkwy., Warrens-ville Heights.

Equipment: Emcee transmitter; Bogner antenna.

Scheduled to begin operation: November 30, 1989.

Planned locally originated programming: Children's programming; local special events; horror shows; magazines; sports; talk shows; variety shows.

Advertising: Yes. Rates: \$95/30 Sec.; \$1176/Hour.

Represented (legal): Baker & Hostetler.

Personnel: Richard Klaus, president; Bill Klaus, general manager; Bob Klaus, sales; Bob Sassaman, engineering.

* **Bellefontaine**—W65BZ, Steven D. Heck.

Technical facilities: 10-kw ERP, lat. 40° 32' 23", long. 83° 43' 14".

* **Boardman**—W52AO, WFMJ Television Inc. Phone: 216-744-8611.

Technical facilities: 1000-w TPO, 0.671-kw ERP, 14-ft. above ground, 732-ft. above sea level, lat. 41° 04' 46", long. 80° 38' 25".

Transmitter: 750 Mabel St., Youngstown.

Equipment: Acrodyne transmitter; Bogner antenna.

Personnel: John Grdic, general manager; Lawrence N. Olesen, chief engineer.

Bucyrus—W22AE, Allonas Communica-tions Inc. Phone: 419-562-3830.

Technical facilities: 8.20-w TPO, 23.50-kw ERP, 203-ft. above ground, 1215-ft. above sea level, lat. 40° 49' 31", long. 82° 54' 03".

Transmitter: 0.14-mi. S of intersection of Stetzer Rd & Parcher Rd.

Began operation: July 8, 1984.

Satellite programming: CBN Family Channel; FamilyNet; RAI-USA; Subscription TV.

Advertising: Yes.

Personnel: Doyle Weaver, station mgr.

Bucyrus—W54AF, Allonas Communica-tions Inc. Phone: 419-562-3830.

Technical facilities: 1000-w TPO, 10.80-kw ERP, 203-ft. above ground, 1215-ft. above sea level, lat. 40° 49' 31", long. 82° 54' 03".

Holds CP for change to 17.50-kw ERP, 213-ft. above ground, 1244-ft. above sea level, transmitter to 3323 Parcher Rd., Bucyrus.

Transmitter: 0.14-mi. S of Stetzer & Parcher Rds.

Equipment: Emcee transmitter; Bogner antenna.

Began operation: November 21, 1986.

Locally originated programming: Children's programming; community programming; city council meetings; local special events; farm information; game shows; health; exercise; music; music video clips; news; public access; religious; sports; hunting & fishing show; state university sports; talent shows; talk shows; variety shows; weather.

Satellite programming: CNN; Hit Video USA. Planned satellite programming: Sports.

Advertising: Yes. Rates: \$150.00/30 Sec.; \$300.00/Hour.

Personnel: Doyle Weaver, station mgr.; Bill Allonas, gen. sales mgr.; Jay Scott, news dir.

Chillicothe—W40AE, Trinity Broadcasting Network Inc. Phone: 714-832-2950.

Technical facilities: 768-w TPO, 28-kw ERP, 135-ft. above ground, 974-ft. above sea level, lat. 39° 19' 52", long. 82° 59' 49".

Transmitter: 0.49-mi. WSW of intersection of Rte. 50 & High St.

Began operation: July 1, 1988.

Satellite programming: Trinity Bcstg. Net-work.

* **Cincinnati**—W25AI, Northcoast Bcst. Corp.

Studio: 3012 Keswick Rd., Shaker Heights, OH 44120.

Technical facilities: 100-w TPO, 0.681-kw ERP, 148-ft. above ground, 934-ft. above sea level, lat. 39° 07' 31", long. 84° 29' 57".

Transmitter: 2345 Symmes St., Cincinnati.

* **Cleveland**—W12BS, TV 12 Inc.

Technical facilities: 10-w TPO, 0.13-kw ERP, 315-ft. above ground, 1444-ft. above sea level, lat. 41° 22' 18", long. 81° 42' 48".

Transmitter: 7115 State Rd., Parma.

* **Cleveland**—Ch. 32, Gerald Cohen.

Columbus—W08BV, Howard LP Television Inc. Phone: 614-294-8000.

Studio: 1201 Olentany River Rd., Colum-bus, OH 43212.

Technical facilities: 10-w TPO, 0.083-kw ERP, 702-ft. above ground, 1421-ft. above sea level, lat. 39° 58' 16", long. 83° 01' 40".

Transmitter: 766 Twin River Dr., Columbus.

Equipment: Television Technology trans-mitter; Scala antenna.

Began operation: October 1, 1985.

Locally originated programming: Local special events; horror shows; music video clips; public affairs; specials; state univer-sity sports; variety shows; syndicated features & off-network series.

Planned locally originated programming: Hunting & fishing show.

Satellite programming: Hit Video USA; syndi-cated programming.

Advertising: Yes.

Personnel: Robert Lyons, general manager; Robert Mezey, chief engineer; Mike Cunn-ingham, program dir.

* **Columbus**—W13BN, Wendy Feldman.

Technical facilities: 10-w TPO, 0.014-kw ERP, 446-ft. above ground, 1165-ft. above sea level, lat. 39° 58' 16", long. 83° 01' 40".

Requests modification of CP for change to 0.123-kw ERP.

Transmitter: 770 Twin Rivers Dr.

* **Columbus**—W15AU, Advanced Allied Communications Technology Inc.

Technical facilities: 100-w TPO, 17.90-kw ERP, 230-ft. above ground, 1158-ft. above sea level, lat. 40° 08' 32", long. 83° 00' 32".

Transmitter: 156 Lazelle Rd., Worthington.

Columbus—W17AI, RBC Inc.

Technical facilities: 1000-w TPO, 10.50-kw ERP, 449-ft. above ground, 1171-ft. above sea level, lat. 39° 58' 16", long. 83° 01' 40".

Transmitter: 0.4-mi. SW of intersection of Rte. 315 & Goodale St.

* **Columbus**—W40AD, Pengardner Co. Inc.

Technical facilities: 0.66-kw ERP, lat. 39° 57' 48", long. 83° 00' 17".

* **Columbus**—W41BB, Advanced Allied Communications Technology Inc.

Technical facilities: 1000-w TPO, 17.40-kw ERP, 243-ft. above ground, 1175-ft. above sea level, lat. 40° 08' 32", long. 83° 00' 32".

Transmitter: 156 Lazelle Rd., Worthington.

* **Columbus**—W62BE, Omni Bcstg. Co.

Phones: 614-888-6200; 614-885-9712. Technical facilities: 0.941-kw ERP, 22-ft. above ground, 260-ft. above sea level, lat. 40° 09' 34", long. 82° 55' 22".

Transmitter: Westerville Rd., Westerville, OH.

Equipment: Thomson LGT transmitter; Bogner antenna.

Satellite earth station: Scientific-Atlanta.

Planned locally originated programming: Community programming; game shows; news; sports.

Planned satellite programming: International TV Network; movies.

Advertising: Planned. Rates: \$30.00/30 Sec.; \$60.00/Hour.

Personnel: Paul Parshall, pres. & sales mgr.; John Battison, engineer.

Columbus—W64BG, James W. Feasel.

Technical facilities: 20.50-kw ERP, 518-ft. above ground, 1270-ft. above sea level, lat. 39° 57' 44", long. 83° 00' 08".

Transmitter: Leveque Tower, 50 W. Broad St.

* **Dayton**—W32AQ, Millard Oakley.

Technical facilities: 100-w TPO, 0.672-kw ERP, 125-ft. above ground, 1070-ft. above sea level, lat. 39° 46' 57", long. 84° 03' 43".

Transmitter: 3.5-mi. SW of Fairborn.

* **Dayton**—W39AV, Local Bcstg. Corp.

Technical facilities: 200-w TPO, 0.79-kw ERP, 98-ft. above ground, 1056-ft. above sea level, lat. 39° 43' 15", long. 84° 15' 39".

Transmitter: 1731 Soldiers Home Rd., Day-ton.

* **Dayton**—W56BR, Channel America LPTV Holdings Inc. Phone: 212-262-5353. Fax: 212-246-8542.

Technical facilities: 100-w TPO, 1.29-kw ERP, 102-ft. above ground, 1036-ft. above sea level, lat. 39° 43' 19", long. 84° 12' 36".

Transmitter: WONE tower.

Satellite earth stations: In operation.

Scheduled to begin operation: Late 1989.

Planned satellite programming: Movies; sports; syndicated programming; Channel America Television Network.

Dayton—W68BP, Trinity Bcstg. Network Inc. Phone: 714-832-2950.

Technical facilities: 473-w TPO, 6-kw ERP, 338-ft. above ground, 1083-ft. above sea level, lat. 39° 45' 27", long. 84° 11' 36".

Requests CP for change to 3.10-kw ERP, 1202-ft. above sea level, lat. 39° 43' 16", long. 84° 15' 00", transmitter to WPTD(TV) transmitter site.

Transmitter: 4th & Ludwig Sts., Valley Tower Bldg., Dayton.

Began operation: May 1, 1988.

Satellite programming: Trinity Bcstg. Net-work.

* **Delaware**—W56CA, James A. Shaheen.

Technical facilities: 1000-w TPO, 10.70-kw ERP, 112-ft. above ground, 1050-ft. above sea level, lat. 40° 17' 56", long. 83° 02' 46".

Transmitter: 501 Bowtown Rd., Delaware.

* **Findlay**—W06BK, Seeway Bcstrs.

Technical facilities: 1.00-w TPO, 0.006-kw ERP, 125-ft. above ground, 928-ft. above sea level, lat. 41° 04' 01", long. 83° 38' 58".

Transmitter: 2303 Sautee Ave., Findlay.

* **Freemont**—W02BY, Seeway Bcstrs.

Technical facilities: 1.00-w TPO, 0.005-kw ERP, 98-ft. above ground, 735-ft. above sea level, lat. 41° 21' 10", long. 83° 08' 20".

Transmitter: Lake St., near Lime St.

* **Lexington**—Ch. 32, Edward F. Anglin.

* **Lima**—W67CA, Lima Television Co.

Technical facilities: 1000-w TPO, 2.57-kw ERP, 600-ft. above ground, 1424-ft. above sea level, lat. 40° 45' 47", long. 84° 10' 59".

Transmitter: 1844 Baty Rd., Lima.

Marietta—W26AL, Richard L. Jolliff.

Phone: 614-373-0867. Studio: Rte. 8, Marietta, OH 45750.

Technical facilities: 100-w TPO, 1.31-kw ERP, 59-ft. above ground, 1145-ft. above sea level, lat. 39° 25' 33", long. 81° 32' 04".

Transmitter: County Rd. 126 & Warren Twp. Rd. 126, Marietta.

Equipment: Emcee transmitter; Bogner antenna.

Satellite earth station: In operation.

Began operation: May 21, 1989.

Planned locally originated programming: Farm information; news; religious; weather.

Satellite programming: Trinity Bcstg. Net-work.

Personnel: J. O. Kuhn, engineering.

Marion—W39AQ, Central Ohio Assn. of Christian Bcstrs.

Technical facilities: 100-w TPO, 0.546-kw ERP, 151-ft. above ground, 1148-ft. above sea level, lat. 40° 34' 10", long. 83° 08' 02".

Transmitter: 1011 S. Prospect St., Marion.

* **Masury**—W62BT, Turnpike Television.

Technical facilities: 1000-w TPO, 10.70-kw ERP, 200-ft. above ground, 1289-ft. above sea level, lat. 41° 11' 58", long. 80° 31' 22".
 Transmitter: 7.1-mi. N of Masury.

***Montville**—W32AN, Timothy M. Novak.
 Technical facilities: 683-w TPO, 5.20-kw ERP, 259-ft. above ground, 1581-ft. above sea level, lat. 39° 43' 15", long. 81° 03' 35".
 Transmitter: 1499-ft. ESE of intersection of Rtes. 84 & 46.

Portsmouth—W21AI, Trinity Bcstg. Network Inc. Phone: 714-832-2950.
 Technical facilities: 1000-w TPO, 15.90-kw ERP, 384-ft. above ground, 1483-ft. above sea level, lat. 38° 45' 20", long. 83° 00' 05".
 Transmitter: 0.2-mi. S of Portsmouth.
 Began operation: August 1, 1988.
 Satellite programming: Trinity Bcstg. Network.

***Sandusky**—W41AP, Register TV News.
 Technical facilities: 1000-w TPO, 10-kw ERP, 138-ft. above ground, 728-ft. above sea level, lat. 41° 27' 19", long. 82° 42' 49".
 Requests CP for change to 10.07-kw ERP.
 Transmitter: 314 W. Market St.

***Staubenville**—W57BH, Turnpike Television.
 Technical facilities: 1000-w TPO, 26.70-kw ERP, 600-ft. above ground, 1768-ft. above sea level, lat. 40° 20' 32", long. 80° 37' 14".
 Transmitter: WTOV-TV transmitter site, Steubenville.

Toledo—W48AP, Paul M. Moore.
 Technical facilities: 100-w TPO, 1.12-kw ERP, 434-ft. above ground, 1034-ft. above sea level, lat. 41° 38' 43", long. 83° 36' 22".
 Requests CP for change to 5.46-kw ERP, 1043-ft. above sea level.
 Transmitter: 716 Westwood Ave.

***Toledo**—W60BJ, Tran-Star Inc.
 Technical facilities: 1000-w TPO, 3.50-kw ERP, 420-ft. above ground, 1037-ft. above sea level, lat. 41° 38' 48", long. 83° 36' 22".
 Transmitter: 716 N. Westwood Ave.

***Westerville**—W58BF, Capital City Tele-casting Inc.
 Technical facilities: 990-w TPO, 20-kw ERP, 292-ft. above ground, 1217-ft. above sea level, lat. 40° 09' 34", long. 82° 55' 22".
 Transmitter: Ohio State Rte. 3, approx. 1-mi. N of Westerville.

Youngstown—W39AI, Trinity Bcstg. Network Inc. Phone: 714-832-2950.
 Technical facilities: 1000-w TPO, 23.50-kw ERP, lat. 41° 06' 00", long. 80° 39' 01".
 Began operation: July 1, 1988.
 Satellite programming: Trinity Bcstg. Network.

***Zanesville**—W36AY, Zanesville Bcstg. Co.
 Technical facilities: 1000-w TPO, 8.80-kw ERP, 207-ft. above ground, 1129-ft. above sea level, lat. 39° 56' 55", long. 81° 57' 48".
 Transmitter: 2477 E. Pike.

Technical facilities: 296-w TPO, 16-kw ERP, 302-ft. above ground, 1640-ft. above sea level, lat. 34° 26' 29", long. 97° 13' 36".
 Transmitter: 5.5-mi. W of I-35 & State Rte. 77 overpass, near Oavis.
 Planned satellite programming: Trinity Bcstg. Network.

Ardmore—K55DN, Blair Bcstg.
 Technical facilities: 0.65-kw ERP, lat. 34° 12' 00", long. 97° 10' 43".

***Beaver**—K21CM, Mountain TV Network Inc.
 Technical facilities: 100-w TPO, 0.73-kw ERP, 98-ft. above ground, 2785-ft. above sea level, lat. 36° 51' 30", long. 100° 43' 45".
 Transmitter: 12-mi. NW of Beaver.

***Beaver**—K29BJ, Mountain TV Network Inc.
 Technical facilities: 100-w TPO, 0.70-kw ERP, 98-ft. above ground, 2785-ft. above sea level, lat. 36° 51' 30", long. 100° 43' 45".
 Transmitter: 12-mi. NW of Beaver.

***Broken Bow**—K27CH, Jewel B. Callahan.
 Technical facilities: 100-w TPO, 0.983-kw ERP, 489-ft. above ground, 909-ft. above sea level, lat. 33° 56' 12", long. 94° 45' 46".
 Requests modification of CP for change to 0.83-kw ERP.
 Transmitter: 6.8-mi. SSW of Broken Bow.

***Cedardale**—K168M, Mountain TV Network Inc.
 Technical facilities: 100-w TPO, 0.656-kw ERP, 95-ft. above ground, 1995-ft. above sea level, lat. 36° 18' 26", long. 98° 58' 11".
 Transmitter: 1-mi. SE of Cedardale.

***Cedardale**—K18BB, Mountain TV Network Inc.
 Technical facilities: 100-w TPO, 0.65-kw ERP, lat. 36° 18' 26", long. 98° 58' 11".
 Transmitter: 1-mi. SE of Cedardale.

***Cedardale**—K60DT, Mountain TV Network Inc.
 Technical facilities: 100-w TPO, 0.774-kw ERP, 95-ft. above ground, 1995-ft. above sea level, lat. 36° 18' 26", long. 98° 58' 11".
 Transmitter: 1-mi. SE of Cedardale.

***Checotah**—K64CP, Retherford Publications Inc.
 Technical facilities: 1000-w TPO, 7.20-kw ERP, 141-ft. above ground, 791-ft. above sea level, lat. 35° 27' 05", long. 95° 29' 01".
 Transmitter: 2.5-mi. SE of Checotah.

***Durant**—K22CV, Betty Margaret Wheeler.
 Technical facilities: 100-w TPO, 0.796-kw ERP, 404-ft. above ground, 1056-ft. above sea level, lat. 33° 59' 23", long. 96° 23' 49".
 Transmitter: 1600 W. Mississippi St., Durant.

***Durant**—K24CJ, Betty Margaret Wheeler.
 Technical facilities: 100-w TPO, 0.796-kw ERP, 404-ft. above ground, 1056-ft. above sea level, lat. 33° 59' 23", long. 96° 23' 49".
 Transmitter: 1600 W. Mississippi St., Durant.

***Durant**—K30CT, Betty Margaret Wheeler.
 Technical facilities: 100-w TPO, 0.796-kw ERP, 404-ft. above ground, 1056-ft. above sea level, lat. 33° 59' 23", long. 96° 23' 49".

Transmitter: 1600 W. Mississippi St., Durant.

***Durant**—K32CN, Betty Margaret Wheeler.
 Technical facilities: 100-w TPO, 0.796-kw ERP, 430-ft. above ground, 1083-ft. above sea level, lat. 33° 59' 23", long. 96° 23' 49".
 Transmitter: 1600 W. Mississippi St.

Elk City—K02MU, Elk City Communications. Phone: 405-225-1167.
 Studio: 5th & Randall, Elk City, OK 73648.
 Technical facilities: 0.05-kw ERP, 60-ft. above ground, 2039-ft. above sea level, lat. 35° 24' 36", long. 99° 25' 01".
 Equipment: Television Technology transmitter; Scala antenna.
 Began operation: March 1, 1986.
 Personnel: Michael O. Robben, chief engineer.

***Elk City**—K21CJ, Oklahoma Publishers Electronic Communications.
 Technical facilities: 1000-w TPO, 29.10-kw ERP, 135-ft. above ground, 2375-ft. above sea level, lat. 35° 25' 30", long. 99° 28' 40".
 Transmitter: 4.1-mi. NW of city center at a heading of 285.36°T.

Elk City—K52AN, Northfork TV Translator System.
 Technical facilities: 0.194-kw ERP, lat. 35° 21' 25", long. 99° 16' 08".

***Enid**—K48CS, Blacks Desiring Media Inc.
 Technical facilities: 1000-w TPO, 9.24-kw ERP, 433-ft. above ground, 1732-ft. above sea level, lat. 36° 26' 36", long. 97° 57' 46".
 Transmitter: 5.8-mi. NW of city center at 305°T.

Erick/Sayre/Carter—K58CS, Northfork TV Translator System.
 Technical facilities: 100-w TPO, 0.815-kw ERP, 414-ft. above ground, 2020-ft. above sea level, lat. 35° 09' 05", long. 99° 42' 50".
 Transmitter: 11-mi. SSW of Sayre.
 Note: Operating as translator; primary station KVIJ-TV, Sayre.

Erick/Sayre/Carter—K62BQ, Northfork TV Translator System.
 Technical facilities: 100-w TPO, 0.815-kw ERP, 414-ft. above ground, 2434-ft. above sea level, lat. 35° 09' 05", long. 99° 42' 50".
 Transmitter: 11-mi. SSW of Sayre.
 Equipment: Television Technology transmitter; Scala antenna.
 Note: Operating as a translator; primary station KOKH-TV, Oklahoma City, OK.

Guymon—K53BE, Victory Center Inc.
 Phone: 405-338-5616.
 Studio: 5th & Quinn Sts., Guymon, OK 73942.
 Technical facilities: 1000-w TPO, 6.566-kw ERP, 449-ft. above ground, 3652-ft. above sea level, lat. 36° 40' 30", long. 101° 33' 58".
 Transmitter: Approx. 3.25-mi. W of Guymon Municipal Airport.

Equipment: Television Technology transmitter; Scala antenna.
 Satellite earth stations: Automation Techniques receivers.
 Began operation: May 1, 1983.
 Locally originated programming: Specials; talk shows.
 Planned locally originated programming: Community programming; local special events; character generated news; weather.

Advertising: Yes. Rates: \$30.00/30 Sec.
 Represented (engineering): Pete Warren.
 Represented (legal): John H. Midlen.
 Personnel: Brad Mendenhall, engineering & sales.

***Hobart**—K23AP, OPEC.
 Technical facilities: 0.921-kw ERP, lat. 35° 01' 14", long. 99° 05' 59".

***Hobart**—K33BA, Retherford Publications Inc.
 Technical facilities: 28.9-kw ERP, lat. 35° 05' 10", long. 99° 11' 20".

Lawton—K27AZ, Trinity Broadcasting Network Inc. Phone: 714-832-2950.
 Technical facilities: 1.32-kw ERP, lat. 34° 36' 12", long. 98° 23' 46".
 Began operation: May 20, 1987.
 Satellite programming: Trinity Bcstg. Network.

May—K18BV, Gage Translator System.
 Technical facilities: 100-w TPO, 0.815-kw ERP, 240-ft. above ground, 2615-ft. above sea level, lat. 36° 26' 03", long. 99° 46' 22".
 Transmitter: 8-mi. N of Gage.

***McAlester**—K22CN, Retherford Publications Inc.
 Technical facilities: 1000-w TPO, 17.3-kw ERP, 138-ft. above ground, 745-ft. above sea level, lat. 34° 56' 18", long. 95° 41' 20".
 Transmitter: 4-mi. NE of city center, 84°T.

***McAlester**—K480B, Lakeland Cable TV Inc.
 Technical facilities: 100-w TPO, 0.898-kw ERP, 141-ft. above ground, 1138-ft. above sea level, lat. 34° 46' 56", long. 95° 54' 13".
 Transmitter: Atop Bald Mountain, McAlester.

***Muskogee**—K19CJ, American Indian TV & Radio Network.
 Technical facilities: 1000-w TPO, 20.30-kw ERP, 87-ft. above ground, 906-ft. above sea level, lat. 35° 58' 36", long. 95° 14' 41".
 Transmitter: 8-mi. NW of Hubert.

***Muskogee**—K51AZ, Tap Communications.
 Technical facilities: 0.394-kw ERP, lat. 35° 42' 30", long. 95° 24' 02".

***Oklahoma City**—K07TX, Mike A. Mendoza. Phone: 817-478-9193.
 Technical facilities: 2.00-w TPO, 0.008-kw ERP, 479-ft. above ground, 1616-ft. above sea level, lat. 35° 33' 59", long. 97° 28' 28".
 Requests modification of CP for change to 0.126-kw ERP.
 Transmitter: 2333 E. Britton Rd.

***Oklahoma City**—K69EK, Clear Channel Communications Inc.
 Technical facilities: 1000-w TPO, 5.36-kw ERP, 699-ft. above ground, 1827-ft. above sea level, lat. 35° 32' 52", long. 97° 29' 29".
 Requests modification of CP for change to 5.99-kw ERP.
 Transmitter: 7416 N. Kelley Ave.

***Okmulgee**—K28CJ, Brewer Communications Inc.
 Technical facilities: 1000-w TPO, 40.60-kw ERP, 138-ft. above ground, 909-ft. above sea level, lat. 35° 20' 53", long. 95° 56' 38".
 Transmitter: 6.7-mi. SE of Henryetta, center of city, at a heading of 161.78°T.

OKLAHOMA

***Ardmore**—K44BQ, Trinity Bcstg. Network.
 Phone: 714-832-2950.

Low Power TV Stations—Oklahoma

- Ponca City**—K12NE, Russell Communications.
 Technical facilities: 0.08-kw ERP, lat. 36° 41' 25", long. 97° 05' 35".
- Ponca City**—K18AM, American Bcstg. Systems Inc.
 Technical facilities: 1000-w TPO, 6.89-kw ERP, 500-ft. above ground, 994-ft. above sea level, lat. 36° 41' 25", long. 97° 10' 20".
 Transmitter: 4-mi. W of Ponca City.
 Equipment: Emcee transmitter; Bogner antenna.
- Ponca City**—K27AK, Tempo Enterprises. Phone: 918-496-3200.
 Technical facilities: 100-w TPO, 1.072-kw ERP, 500-ft. above ground, 1494-ft. above sea level, lat. 36° 41' 25", long. 97° 10' 20".
 Transmitter: 4-mi. W of Ponca City.
 Equipment: Television Technology transmitter; Bogner antenna.
 Satellite earth station: Comtech; Scientific-Atlanta receivers.
 Began operation: January 15, 1983.
 Advertising: No.
- * **Stillwater**—K22CM, Mountain TV Network Inc.
 Technical facilities: 500-w TPO, 0.533-kw ERP, 95-ft. above ground, 1106-ft. above sea level, lat. 36° 07' 12", long. 96° 55' 07".
 Transmitter: 6-mi. E of Stillwater.
- * **Stillwater**—K31BV, Media Co. of Stillwater.
 Technical facilities: 1000-w TPO, 15.50-kw ERP, 233-ft. above ground, 1116-ft. above sea level, lat. 36° 06' 39", long. 97° 02' 25".
 Transmitter: 1000 S. Stallard, Stillwater.
- * **Stillwater**—K33CD, Mountain TV Network Inc.
 Technical facilities: 100-w TPO, 0.551-kw ERP, 95-ft. above ground, 1106-ft. above sea level, lat. 36° 07' 12", long. 96° 55' 07".
 Transmitter: 6-mi. E of Stillwater.
- * **Stillwater**—K66DF, Mountain TV Network Inc.
 Technical facilities: 100-w TPO, 0.625-kw ERP, 95-ft. above ground, 1106-ft. above sea level, lat. 36° 07' 12", long. 96° 55' 07".
 Transmitter: 6-mi. E of Stillwater.
- Strong City/Leedy/Hammon**—K36AJ, Northfork TV Translator System.
 Technical facilities: 20-w TPO, 0.205-kw ERP, 256-ft. above ground, 2340-ft. above sea level, lat. 35° 46' 50", long. 99° 34' 55".
 Transmitter: 8-mi. N of Strong City.
 Note: Operating as a translator; primary station KGMC, Oklahoma City, OK.
- * **Tahlequah**—K21CS, Tahlequah TV 21.
 Technical facilities: 100-w TPO, 0.491-kw ERP, 95-ft. above ground, 978-ft. above sea level, lat. 35° 55' 37", long. 94° 56' 20".
 Transmitter: 1.5-mi. N of Downing St., 0.5-mi. E of Bliss St., Tahlequah.
- * **Tulsa**—K57DQ, KMAR Communications Inc.
 Technical facilities: 1000-w TPO, 19.80-kw ERP, 326-ft. above ground, 794-ft. above sea level, lat. 36° 02' 49", long. 95° 54' 13".
 Transmitter: NE corner of 81st St. at Sheridan Rd., Tulsa.
- * **Tulsa**—K60EC, Neighborhood TV Network Inc.
 Technical facilities: 1000-w TPO, 10.20-kw ERP, 682-ft. above ground, 1394-ft. above sea level, lat. 36° 09' 18", long. 95° 59' 26".
 Transmitter: William's Center, Tulsa.
- * **Weatherford**—K16BS, Mountain TV Network Inc.
 Technical facilities: 100-w TPO, 0.656-kw ERP, 95-ft. above ground, 1916-ft. above sea level, lat. 35° 30' 53", long. 98° 45' 47".
 Transmitter: 4-mi. SW of Weatherford.
- * **Weatherford**—K29BQ, Mountain TV Network Inc.
 Technical facilities: 100-w TPO, 0.676-kw ERP, 95-ft. above ground, 1916-ft. above sea level, lat. 35° 30' 53", long. 98° 45' 47".
 Transmitter: 4-mi. SW of Weatherford.
- * **Weatherford**—K51CW, Mountain TV Network Inc.
 Technical facilities: 100-w TPO, 0.735-kw ERP, 95-ft. above ground, 1916-ft. above sea level, lat. 35° 30' 53", long. 98° 45' 47".
 Transmitter: 4-mi. SW of Weatherford.
- Woodward**—K23AD, Frontier Community Communications Inc.
 Technical facilities: 100-w TPO, 1.143-kw ERP, 170-ft. above ground, 2075-ft. above sea level, lat. 36° 26' 06", long. 99° 23' 40".
 Transmitter: 11th & Oklahoma Sts., Woodward.
 Equipment: Thomson LGT transmitter; Scala antenna.
 Began operation: May 1, 1983.
 Locally originated programming: Farm information; news; public affairs; sports; weather.
 Satellite programming: AGDAY; American TV Network.
 Advertising: Yes. Rates: \$12.00-\$15.00/30 Sec.
 Represented (engineering): Hatfield & Dawson.
 Represented (legal): J. K. Edmondson.
 Personnel: George Brown, station manager.
- Woodward/Mooreland/Waynoka**—K69DH, OKTV Translator System Inc. Phone: 405-256-2254.
 Technical facilities: 100-w TPO, 0.815-kw ERP, 300-ft. above ground, 2420-ft. above sea level, lat. 36° 34' 06", long. 99° 16' 33".
 Transmitter: Approx. 9-mi. NNW of Mooreland.
 Equipment: Television Technology transmitter; Scala antenna.
 Began operation: October 1, 1986.
- OREGON**
- Altamont/Klamath Falls**—K52AS, Blacks Desiring Media Inc.
 Technical facilities: 1000-w TPO, 14.39-kw ERP, 60-ft. above ground, 4551-ft. above sea level, lat. 42° 12' 57", long. 121° 47' 53".
 Transmitter: 3.5-mi. NW of city center of Altamont.
 Represented (legal): Fisher, Wayland, Cooper & Leader.
- Bend**—K11SE, Stephen P. Greer.
 Technical facilities: 10-w TPO, 0.073-kw ERP, 56-ft. above ground, 4275-ft. above sea level, lat. 44° 04' 41", long. 121° 19' 57".
- Transmitter: Aubrey Rd., 1.8-mi. NW of Bend.
- Bend**—K33AG, Trinity Bcstg. Network Inc. Phone: 714-832-2950.
 Technical facilities: 100-w TPO, 2.3-kw ERP, 75-ft. above ground, 4311-ft. above sea level, lat. 44° 04' 40", long. 121° 19' 49".
 Transmitter: Aubrey Butte.
 Equipment: Emcee transmitter; Bogner antenna.
 Began operation: May 11, 1986.
 Satellite programming: Trinity Bcstg. Network.
- Coos Bay**—K27CL, KEZI Inc. Phone: 503-485-5611.
 Studio: 2225 Coburg Rd., Eugene, OR 97401.
 Technical facilities: 1000-w TPO, 11.1-kw ERP, 148-ft. above ground, 1007-ft. above sea level, lat. 43° 23' 26", long. 124° 07' 48".
 Transmitter: On Noah Butte, 3.7-mi. E of Coos Bay.
 Equipment: Acrodyne transmitter; Scala antenna.
 Began operation: September 1, 1989.
 Note: Operating as a translator; primary station KEZI-TV, Eugene, OR.
- Coos Bay**—K30BN, California Oregon Broadcasting Inc.
 Technical facilities: 312-w TPO, 2-kw ERP, 108-ft. above ground, 719-ft. above sea level, lat. 43° 21' 15", long. 124° 14' 31".
 Requests modification of CP for change to 0.50-kw ERP, lat. 43° 21' 15", long. 124° 14' 32".
 Transmitter: Blossom Hill, NW of Coos Bay.
 Represented (engineering): Lohnes & Culver.
 Represented (legal): Reed, Smith, Shaw & McClay.
 Note: Operating as a translator; primary station KOB, Medford.
- Coos Bay**—K33AO, Trinity Bcstg. Network Inc. Phone: 714-832-2950.
 Technical facilities: 100-w TPO, 1.24-kw ERP, 120-ft. above ground, 642-ft. above sea level, lat. 43° 21' 15", long. 124° 14' 32".
 Equipment: Scala antenna.
 Began operation: January 1, 1986.
 Satellite programming: Trinity Bcstg. Network.
- Coos Bay**—K46AS, KMTR Inc. Phone: 503-746-1600. TWX: 510-597-0366.
 Technical facilities: 100-w TPO, 0.855-kw ERP, 160-ft. above ground, 974-ft. above sea level, lat. 43° 23' 26", long. 124° 07' 48".
 Transmitter: 3-mi. E of North Bend on Noah Butte.
 Equipment: Television Technology transmitter; Scala antenna.
 Represented (legal): Haley, Bader & Potts.
 Note: Operating as a translator; primary station KMTR-TV, Eugene, OR.
- * **Coos Bay**—K57EM, Localvision.
 Technical facilities: 1000-w TPO, 34.60-kw ERP, 184-ft. above ground, 190-ft. above sea level, lat. 43° 21' 45", long. 124° 11' 33".
 Transmitter: NW of city center on Blossom Hill.
- * **Coos Bay**—K63DO, Localvision.
 Technical facilities: 1000-w TPO, 36.10-kw ERP, 184-ft. above ground, 190-ft. above sea level, lat. 43° 21' 45", long. 124° 11' 33".
- Requests modification of CP for change to 6.23-kw ERP, 905-ft. above sea level, lat. 43° 23' 35", long. 124° 07' 47". BMDPTTL-890310XL.
 Transmitter: NW of city center on Blossom Hill.
- Corvallis**—K14GW, K. Sandoval Burke.
 Technical facilities: 1000-w TPO, 236-kw ERP, 236-ft. above ground, 1735-ft. above sea level, lat. 44° 36' 25", long. 123° 16' 25".
 Requests CP for change to 27.30-kw ERP, 110-ft. above ground, 1623-ft. above sea level.
 Transmitter: Vineyard Hill, 5-mi. N of Corvallis.
- * **Corvallis**—K45CV, John Field.
 Technical facilities: 1000-w TPO, 39.60-kw ERP, 157-ft. above ground, 377-ft. above sea level, lat. 44° 35' 44", long. 123° 14' 54".
 Transmitter: Hwy. 99W, 1.9-mi. N of Corvallis.
- * **Culp Creek**—K39CL, California Oregon Bcstg. Inc.
 Technical facilities: 1000-w TPO, 12.70-kw ERP, 49-ft. above ground, 3107-ft. above sea level, lat. 43° 43' 04", long. 122° 50' 15".
 Transmitter: Hawley Butte communications site, 1.2-mi. E of Dorena.
 Represented (engineering): Lohnes & Culver.
 Represented (legal): Reed, Smith, Shaw & McClay.
 Note: Operating as a translator; primary station KOB, Medford, OR.
- Eugene**—K25AS, John Field. Phone: 503-683-2525.
 Studio: 100 E. 18th Ave., Eugene, OR 97401.
 Technical facilities: 27.30-kw ERP, 1400-ft. above ground, 1500-ft. above sea level, lat. 44° 11' 51", long. 122° 59' 08".
 Transmitter: 4545 Blanton Rd., Eugene, OR.
 Equipment: Thomson LGT transmitter; Thomson LGT antenna.
 Satellite earth stations: In operation.
 Began operation: May 1, 1987.
 Locally originated programming: Children's programming; community programming; documentaries; game shows; health; exercise; horror shows; magazines; music; music video clips; news; wire service news; public affairs; specials; sports; talk shows; variety shows; weather.
 Satellite programming: CNN.
 Advertising: Yes. Rates: \$90.00-\$180.00/30 Sec.; \$200.00-\$450.00/Hour.
 Represented (sales): Hugh Wallace Inc.
 Personnel: J. E. Field, pres. & chief engineer; John Melike, general manager; Wally Graff, general sales manager.
- * **Eugene**—K41CD, Jacqueline Lalanee.
 Technical facilities: 1000-w TPO, 12.30-kw ERP, 115-ft. above ground, 3215-ft. above sea level, lat. 44° 11' 51", long. 122° 59' 08".
 Transmitter: Buck Mountain, 11.5-mi. NNE of Eugene.
- * **Eugene**—K57EL, Janet Roberts.
 Technical facilities: 1000-w TPO, 1-kw ERP, 98-ft. above ground, 1398-ft. above sea level, lat. 44° 06' 07", long. 123° 06' 53".
 Transmitter: Blanton Hills, 2.5-mi. S of Eugene.
- * **Grants Pass**—K65EJ, Better Life TV.
 Technical facilities: 20-w TPO, 0.19-kw ERP, 20-ft. above ground, 2119-ft. above sea level, lat. 42° 25' 35", long. 123° 08' 58".
 Transmitter: 1-mi. SE of Rogue River.

***Heppner—K26CN, Mountain TV Network Inc.**
 Technical facilities: 100-w TPO, 0.544-kw ERP, 95-ft. above ground, 6027-ft. above sea level, lat. 45° 12' 48", long. 119° 17' 41".
 Transmitter: Black Mountain, Heppner.

***Hillsboro—K14HN, Kenneth J. Seymour.**
 Technical facilities: 1000-w TPO, 36.80-kw ERP, 171-ft. above ground, 942-ft. above sea level, lat. 45° 27' 16", long. 122° 52' 16".
 Transmitter: On E side of Kemmer Rd., 0.92-ft. S of Gassner, Aloha.

***John Day—K43CE, Mountain TV Network Inc.**
 Technical facilities: 100-w TPO, 0.729-kw ERP, 95-ft. above ground, 8094-ft. above sea level, lat. 44° 20' 33", long. 118° 53' 20".
 Transmitter: Canyon Mountain, 6-mi. SE of John Day.

Klamath Falls—K58BG, Trinity Broadcasting Network Inc. Phone: 714-832-2950.
 Technical facilities: 100-w TPO, lat. 42° 08' 48", long. 121° 46' 16".
 Began operation: March 21, 1981.
 Satellite programming: Trinity Bcstg. Network.
 Note: Authorized as a translator.

La Grande—K05HL, KOUS-TV Inc.
 Technical facilities: 0.621-kw ERP, lat. 45° 26' 24", long. 117° 53' 34".

***La Grande—K33BK, Gerald D. Kamp.**
 Technical facilities: 100-w TPO, 4.20-kw ERP, 74-ft. above ground, 5264-ft. above sea level, lat. 45° 26' 23", long. 117° 53' 59".
 Transmitter: 12-mi. NE of La Grande.

***Lakeview—K15CI, Mountain TV Network Inc.**
 Technical facilities: 100-w TPO, 1.27-kw ERP, 95-ft. above ground, 6437-ft. above sea level, lat. 42° 14' 08", long. 120° 20' 15".
 Transmitter: 2.5-mi. N of Lakeview.

Lakeview—K21BC, Trinity Bcstg. Network. Phone: 714-832-2950.
 Technical facilities: 100-w TPO, 1.27-kw ERP, 30-ft. above ground, 1841-ft. above sea level, lat. 42° 11' 48", long. 120° 34' 11".
 Transmitter: Fox Hill, 11-mi. W of Lakeview.
 Began operation: October 1, 1987.
 Satellite programming: Trinity Bcstg. Network.

***Medford—K26CH, Roger David Green.**
 Technical facilities: 1000-w TPO, 9-kw ERP, 30-ft. above ground, 3684-ft. above sea level, lat. 42° 17' 43", long. 122° 45' 00".
 Transmitter: Mount Baldy, 5-mi. SE of Medford.

Newport—K29AZ, King Broadcasting Co. Phone: 206-448-5555.
 Technical facilities: 1000-w TPO, 13.9-kw ERP, 154-ft. above ground, 1204-ft. above sea level, lat. 44° 45' 23", long. 124° 02' 49".
 Transmitter: 9-mi. N of Newport.

***Portland—K16CB, Atwater Kent Communications Inc.**
 Technical facilities: 1000-w TPO, 13.90-kw ERP, 108-ft. above ground, 1142-ft. above sea level, lat. 45° 27' 12", long. 122° 32' 47".
 Transmitter: 9700 S.E. Eastview.

***Portland—K18CA, Faith That Pleases God Church Corp.**
 Technical facilities: 100-w TPO, 0.88-kw ERP, 95-ft. above ground, 1134-ft. above sea level, lat. 45° 29' 25", long. 122° 41' 49".
 Transmitter: Healy Heights antenna farm, West Portland Hills.

***Portland—K3080, Video Marketing Network Inc.** Phone: 813-923-3733. Fax: 813-923-8227.
 Technical facilities: 574-w TPO, 15-kw ERP, 656-ft. above ground, 1847-ft. above sea level, lat. 45° 31' 27", long. 122° 44' 46".
 Transmitter: 425 NW Skyline Blvd.
 Planned locally originated programming: Children's programming; classified advertising; talk shows.
 Advertising: Planned.
 Personnel: Elizabeth Nierengarten, sr. v.p.

***Portland—K58CO, Christian Community Network Inc.**
 Technical facilities: 100-w TPO, 1.32-kw ERP, 131-ft. above ground, 1125-ft. above sea level, lat. 45° 27' 13", long. 122° 32' 45".
 Transmitter: KULP(FM) transmitter site.

***Portland—K65DR, Channel America LPTV Holdings Inc.** Phone: 212-262-5353. Fax: 212-246-8542.
 Technical facilities: 100-w TPO, 0.984-kw ERP, 420-ft. above ground, 499-ft. above sea level, lat. 45° 30' 52", long. 122° 40' 42".
 Transmitter: First National Bank Tower, 1300 SW 5th Ave.
 Satellite earth station: In operation.
 Scheduled to begin operation: December 1, 1989.
 Planned satellite programming: Movies; sports; syndicated programming; Channel America Television Network.
 Advertising: Yes. Rates: \$300.00/30 Sec.; \$500.00/Min.; \$1000.00/Hour.

***Portland—K67EV, Roy H. Park Bcstg. of Oregon.**
 Technical facilities: 100-w TPO, 1.25-kw ERP, 59-ft. above ground, 1083-ft. above sea level, lat. 45° 29' 23", long. 122° 41' 47".
 Transmitter: 4636 SW Council Crest Dr.

***Prineville—K08KN, King Bcstg. Co.**
 Technical facilities: 0.12-kw ERP, lat. 44° 11' 51", long. 120° 58' 35".

Roseburg—K14HA, Trinity Bcstg. Network Inc.
 Technical facilities: 1000-w TPO, 12.40-kw ERP, 112-ft. above ground, 1598-ft. above sea level, lat. 43° 14' 08", long. 123° 19' 17".
 Transmitter: KPIC(TV) transmitter site, Roseburg.

Salem—K61CC, Full Gospel Business Men's Fellowship International. Phones: 503-364-5227; 503-362-0862.
 Studio: 838 Commercial NE, Salem, OR 97301.
 Technical facilities: 100-w TPO, 6.272-kw ERP, 180-ft. above ground, 1090-ft. above sea level, lat. 44° 58' 40", long. 123° 08' 29".
 Holds CP for change to 1000-w TPO, 8.90-kw ERP, 187-ft. above ground, 1276-ft. above sea level.
 Transmitter: 3375 Eagle Crest Rd. NW, Salem.
 Equipment: Television Technology transmitter; Scala antenna.
 Began operation: July 15, 1981.

Locally originated programming: Talk shows.
 Advertising: Yes.
 Personnel: Thomas Marks, station mgr.; George Britton, gen. sales mgr.

***Seaside—K29BA, Mountain TV Network Inc.**
 Technical facilities: 100-w TPO, 0.67-kw ERP, 93-ft. above ground, 1556-ft. above sea level, lat. 46° 01' 56", long. 123° 48' 24".
 Transmitter: 5.3-mi. ENE of Seaside.

Terrebonne—K42BR, Rodney S. Johnson.
 Technical facilities: 8.28-kw ERP, lat. 44° 25' 03", long. 121° 06' 01".

Terrebonne—K48BL, Rodney S. Johnson. Phone: 503-548-8700.
 Technical facilities: 100-w TPO, 2.15-kw ERP, 2500-ft. above ground, 5150-ft. above sea level, lat. 44° 25' 03", long. 121° 06' 01".
 Began operation: October 25, 1986.

Locally originated programming: Art profiles; community programming; city council meetings; local special events; farm information; music; music video clips; news; public access; public affairs; specials; sports; variety shows; weather; logging & lumber.

Planned locally originated programming: Children's programming; classified advertising; exercise; horror shows; hunting & fishing show; sports magazine.
 Advertising: Yes. Rates: \$60.00/30 Sec.
 Represented (engineering): Harlan Jacobson.
 Represented (legal): Gary Bodie.
 Personnel: Scott C. Johnson, general mgr.; Rodney S. Johnson, chief engineer.

***The Dalles—K26CJ, Telecrafter Corp.**
 Technical facilities: 100-w TPO, 1.08-kw ERP, 43-ft. above ground, 3264-ft. above sea level, lat. 45° 42' 09", long. 121° 08' 26".
 Transmitter: 8-mi. NE of The Dalles.

The Dalles—K51CS, Kentel.
 Technical facilities: 1000-w TPO, 13.10-kw ERP, 89-ft. above ground, 3215-ft. above sea level, lat. 45° 42' 41", long. 121° 07' 07".
 Transmitter: Approx 7.8-mi. NNE of The Dalles.

Wasco—K67AD, North Sherman TV Co-op. Phone: 503-442-5477.
 Technical facilities: 100-w TPO, 1.45-kw ERP, 25-ft. above ground, 3150-ft. above sea level, lat. 45° 44' 26", long. 120° 43' 46".
 Transmitter: 10-mi. N of Wasco.
 Equipment: Emcee transmitter.
 Antenna: Thomas.

Winston—K29AX, Cascade Pacific Television Assoc.
 Technical facilities: 1.46-kw ERP, lat. 43° 12' 10", long. 123° 22' 55".

PENNSYLVANIA

Altoona—W12BR, Victoria D. & Silas F. Royster.
 Technical facilities: 10-w TPO, 0.028-kw ERP, 148-ft. above ground, 2640-ft. above sea level, lat. 40° 34' 12", long. 78° 26' 26".
 Transmitter: Approx. 4.3-mi. NW of Altoona.

***Bellefonte—W50BA, TMZ Bcstg. Co.**

Technical facilities: 1000-w TPO, 40.4-kw ERP, 98-ft. above ground, 2162-ft. above sea level, lat. 40° 43' 03", long. 77° 53' 30".
 Transmitter: Rte. 26, 1.1-mi. S of Pine Grove Mills.

Berwick—W41AQ, Diocese of Scranton. Phone: 717-346-8953.
 Studio: 400 Wyoming Ave., Scranton, PA 18503.

Technical facilities: 100-w TPO, 1.5-kw ERP, 135-ft. above ground, 1755-ft. above sea level, lat. 41° 00' 20", long. 76° 12' 50".
 Transmitter: 4.1-mi. SSE of Berwick.
 Equipment: Emcee transmitter; Bogner antenna.

Began operation: July 30, 1989.
 Locally originated programming: Children's programming; community programming; documentaries; ethnic; educational; college courses; health; magazines; music; music video clips; public affairs; religious; specials; talk shows.
 Personnel: James Brennan, production manager; Maria Orzel, executive director.

***Berwick—W47AO, Joseph S. & Irene F. Gans.**
 Technical facilities: 100-w TPO, 1.69-kw ERP, 92-ft. above ground, 1709-ft. above sea level, lat. 41° 00' 20", long. 76° 12' 50".
 Transmitter: 4.1-mi. SSE of Berwick, S of I-80 at the Hescopeck Mountain communications site.

***Carbondale—W20AQ, George W. Kimble.**
 Technical facilities: 100-w TPO, 1.3-kw ERP, 89-ft. above ground, 2208-ft. above sea level, lat. 41° 32' 44", long. 75° 27' 49".
 Transmitter: Salem Hill, 2.5-mi. SE of Carbondale.

***Centre Hall—W41BA, Zion Television Cable.**
 Technical facilities: 100-w TPO, 0.96-kw ERP, 148-ft. above ground, 2326-ft. above sea level, lat. 40° 54' 39", long. 77° 37' 56".
 Transmitter: On Ridge of Nittany Mountain, 2-mi. SE of Mingoville.

***Charleroi—W26AV, Turnpike Television.**
 Technical facilities: 1000-w TPO, 43.6-kw ERP, 272-ft. above ground, 1276-ft. above sea level, lat. 40° 07' 24", long. 79° 53' 46".
 Transmitter: Twilight Park, Charleroi.

***Clarks Summit—W24AP, Joseph S. & Irene F. Gans.**
 Technical facilities: 100-w TPO, 1.79-kw ERP, 99-ft. above ground, 2041-ft. above sea level, lat. 41° 28' 35", long. 75° 39' 33".
 Transmitter: At Bell Mountain communications site, 2.8-mi. ESE of Clarks Summit, 0.8-mi. NE of Hwy. 81.

***Coudersport—W32AF, Eddie Robinson.**
 Technical facilities: 16.1-kw ERP, lat. 41° 45' 11", long. 78° 00' 03".

Dillsburg—W40AF, Raystay Co. Phone: 717-243-4918.
 Technical facilities: 1000-w TPO, 6.55-kw ERP, 108-ft. above ground, 1421-ft. above sea level, lat. 40° 07' 20", long. 77° 04' 10".
 Transmitter: 1.5-mi. NW of Dillsburg on Long Mountain.

***Dunmore—W54BD, Joseph S. & Irene F. Gans.**
 Technical facilities: 0.5-kw ERP, lat. 41° 24' 52", long. 75° 38' 40".

Low Power TV Stations—Pennsylvania

- *East Stroudsburg—W248B**, Diocese of Scranton.
Technical facilities: 1000-w TPO, 53.5-kw ERP, 62-ft. above ground, 2277-ft. above sea level, lat. 41° 01' 36", long. 75° 30' 17".
Transmitter: Pimple Hill, 5-mi. ESE of Lake Harmony.
- Erie—W44AG**, Trinity Broadcasting Network Inc. Phone: 714-832-2950.
Technical facilities: 100-w TPO, 6.4-kw ERP, lat. 42° 02' 20", long. 80° 03' 45".
Transmitter: U.S. Hwy. 19, 7-mi. S of Erie. Began operation: July 1, 1988.
Satellite programming: Trinity Bcstg. Network.
- *Greensburg—W56CG**, Turnpike Television.
Technical facilities: 1000-TPO, 38.1-kw ERP, 200-ft. above ground, 1558-ft. above sea level, lat. 40° 18' 14", long. 79° 35' 48".
Transmitter: 245 Brown St., Greensburg.
- *Hazleton—W04CE**, Joseph S. & Irene F Gans.
Technical facilities: 10-w TPO, 0.062-kw ERP, 95-ft. above ground, 1975-ft. above sea level, lat. 40° 58' 08", long. 75° 57' 20".
Transmitter: 217 9th St., Hazleton.
- *Kittanning—W25AX**, Turnpike Television.
Technical facilities: 1000-w TPO, 44-kw ERP, 200-ft. above ground, 1257-ft. above sea level, lat. 40° 47' 19", long. 79° 32' 05".
Transmitter: Bunkerhill Rd., Kittanning.
- *Lebanon—W46AM**, Lebanon Bcstg. Co.
Technical facilities: 8.04-kw ERP, lat. 40° 21' 37", long. 76° 27' 31".
- *Mansfield—W20AP**, George W. Kimble.
Technical facilities: 100-w TPO, 0.608-kw ERP, 115-ft. above ground, 2572-ft. above sea level, lat. 41° 45' 40", long. 76° 55' 31".
Transmitter: Wilkins Peak.
- Narberth—W48AU**, Stephen C. & Bonnie B. Schmidt. Phones: 215-586-9388; 215-293-9714.
Technical facilities: 1000-w TPO, 4.41-kw ERP, 200-ft. above ground, 420-ft. above sea level, lat. 40° 02' 30", long. 75° 14' 24".
Transmitter: E. Domino Lane Antenna Farm, Philadelphia.
Planned locally originated programming: Art profiles; children's programming; classified advertising; community programming; city council meetings; local special events; ethnic; college courses; music video clips. Advertising: Yes. Rates: On request.
- Oil City—W05AY**, Summa Communications Inc.
Technical facilities: 0.05-kw ERP, lat. 41° 25' 05", long. 79° 42' 52".
Began operation: April 1, 1987.
- *Philadelphia—W07CB**, Harvard Broadcasting Inc.
Technical facilities: 10-w TPO, 0.076-kw ERP, 240-ft. above ground, 469-ft. above sea level, lat. 40° 00' 21", long. 75° 12' 46".
Requests modification of CP for change to 0.301-kw ERP.
Transmitter: City Line & Monument Rd.
- *Pittsburgh—W29AH**, ATN of Pittsburgh.
Technical facilities: 1000-w TPO, 7.12-kw ERP, 581-ft. above ground, 1893-ft. above sea level, lat. 40° 29' 43", long. 80° 00' 18".
Requests modification of CP for change to 1565-ft. above sea level, lat. 40° 29' 40", long. 80° 01' 08".
Transmitter: 750 Ivory Ave.
- *Pittsburgh—W32AO**, Comsat of Pennsylvania Inc.
Technical facilities: 1000-w TPO, 6.91-kw ERP, 597-ft. above ground, 1759-ft. above sea level, lat. 40° 26' 46", long. 79° 57' 51".
Transmitter: 2850 Berthood St.
- *Pittsburgh—W59BT**, Turnpike Television.
Technical facilities: 1000-w TPO, 25.4-kw ERP, 801-ft. above ground, 2001-ft. above sea level, lat. 40° 27' 48", long. 80° 00' 18".
Transmitter: Television Hill on N shore of Pittsburgh.
- *Pittsburgh—Ch. 61**, Scott Gottesman.
- Pittsburgh—W63AU**, The Bon-Tele Network.
Technical facilities: 18-kw ERP, 135-ft. above sea level, lat. 40° 26' 28", long. 80° 01' 32".
Began operation: May 4, 1987.
Locally originated programming: Classified advertising; sports; variety shows; home shopping.
Planned locally originated programming: Children's programming; ethnic; health; exercise; horror shows; home shopping.
- *Pittsburgh—W69CC**, Abacus Television. Phone: 202-462-2680.
Technical facilities: 1000-w TPO, 7.94-kw ERP, 351-ft. above ground, 1548-ft. above sea level, lat. 40° 27' 48", long. 80° 00' 18".
Scheduled to begin operation: January 1, 1990.
- *Pottsville—W24AQ**, George Kimble.
Technical facilities: 100-w TPO, 1.7-kw ERP, 69-ft. above ground, 1372-ft. above sea level, lat. 40° 40' 33", long. 76° 11' 54".
Transmitter: Sharp Mountain Peak, Pottsville.
- *St. Marys—W30AC**, Dennis H. Owen.
Technical facilities: 1.74-kw ERP, lat. 41° 24' 56", long. 78° 33' 56".
- *Scranton—W26AP**, Joseph S. & Irene F. Gans.
Technical facilities: 100-w TPO, 1.21-kw ERP, 98-ft. above ground, 2159-ft. above sea level, lat. 41° 22' 51", long. 75° 35' 36".
Transmitter: 4.04-mi. ESE of Scranton.
- *Somerset—W28AT**, Somerset Newspapers Inc.
Technical facilities: 1000-w TPO, 3.47-kw ERP, 184-ft. above ground, 2375-ft. above sea level, lat. 39° 59' 52", long. 79° 05' 27".
Transmitter: Franklin Ave. & Cannel Dr., Somerset.
- *State College—W07CD**, George W. Kimble.
Technical facilities: 10-w TPO, 0.281-kw ERP, 89-ft. above ground, 2169-ft. above sea level, lat. 40° 43' 03", long. 77° 53' 30".
Transmitter: Rte. 26, Tussey Mountain, Ferguson/Barree town line.
- *State College—W13BY**, George W. Kimble.
Technical facilities: 10-w TPO, 0.223-kw ERP, 89-ft. above ground, 2169-ft. above sea level, lat. 40° 43' 03", long. 77° 53' 30".
Transmitter: Rte. 26, Tussey Mountain.
- *State College—W17AW**, Silas J. Royster.
Technical facilities: 1000-w TPO, 11.7-kw ERP, 89-ft. above ground, 2169-ft. above sea level, lat. 40° 43' 03", long. 77° 53' 30".
Transmitter: Tussey Mountain, 2-mi. NE of State Rte. 26.
- *State College—W29AR**, Ann Elizabeth Plenderleith.
Technical facilities: 1000-w TPO, 11.7-kw ERP, 121-ft. above ground, 2579-ft. above sea level, lat. 40° 55' 10", long. 77° 58' 28".
Transmitter: 1-mi. E of FAA Vortac, Rattlesnake Mountain.
- *State College—W54AX**, Stephen S. Evans Jr.
Technical facilities: 1000-w TPO, 21.7-kw ERP, 105-ft. above ground, 2185-ft. above sea level, lat. 40° 43' 03", long. 77° 53' 30".
Transmitter: 1.2-mi. SSW of Pine Grove Mills.
- *Towanda—W69CE**, The New York Times Co.
Technical facilities: 100-w TPO, 1-kw ERP, 66-ft. above ground, 2185-ft. above sea level, lat. 41° 40' 52", long. 76° 28' 55".
Transmitter: Kellogg Mountain, 2-mi. S of Monroetown.
- *Uniontown—W35AW**, Turnpike Television.
Technical facilities: 1000-w TPO, 102-kw ERP, 151-ft. above ground, 1486-ft. above sea level, lat. 39° 53' 09", long. 79° 46' 29".
Transmitter: Continental No. Two, SW of Uniontown.
- *Uniontown—W42BC**, Frank Carlow.
Technical facilities: 9.44-kw ERP, lat. 39° 54' 05", long. 79° 43' 40".
- *Warminster—W08CR**, Charles W. Loughery.
Technical facilities: 0.019-kw ERP, lat. 40° 12' 19", long. 75° 06' 27".
- *Washington—W20AN**, Abacus Television. Phone: 202-462-3680.
Technical facilities: 1000-w TPO, 45.1-kw ERP, 230-ft. above ground, 1499-ft. above sea level, lat. 40° 11' 25", long. 80° 14' 00".
Transmitter: Intersection of Rtes. 19 & 70, Washington.
Equipment: Bogner antenna.
Scheduled to begin operation: January 1, 1990.
Personnel: Benjamin Perez, pres.
- *Wilkes-Barre—W07BV**, Diocese of Scranton.
Technical facilities: 10-w TPO, 0.067-kw ERP, 98-ft. above ground, 2198-ft. above sea level, lat. 41° 11' 54", long. 75° 49' 12".
Transmitter: 4.5-mi. SE of City Center, N of Rte. 933.
- *Wilkes-Barre—W50BC**, Broadcast Data Corp.
Technical facilities: 100-w TPO, 3.5-kw ERP, 102-ft. above ground, 2241-ft. above sea level, lat. 41° 10' 58", long. 75° 52' 26".
Transmitter: Haystack Mountain, Wilkes-Barre.
- Williamsport—W05BG**, Kennedy Bcstg.
Technical facilities: 10-w TPO, 0.017-kw ERP, 174-ft. above ground, 2014-ft. above sea level, lat. 41° 13' 08", long. 76° 57' 27".
Transmitter: Bald Eagle Mountain, Skyline Dr.
- Williamsport—W098L**, Valley Music Inc.
Transmitter: 1-mi. N of Fulton, on Hwy. 51, N at intersection with Collier Rd.
- Williamsport—W11BC**, Trinity Bcstg. Network Inc. Phone: 714-832-2950.
Technical facilities: 10-w TPO, 66-kw ERP, 50-ft. above ground, 1099-ft. above sea level, lat. 41° 15' 32", long. 77° 04' 45".
Transmitter: 1.87-mi. NW of intersection of Route 828 & U.S. 220.
Equipment: Bogner antenna.
Began operation: September 24, 1986.
Satellite programming: Trinity Bcstg. Network.
- Williamsport—W13BJ**, WGAL-TV Inc.
Technical facilities: 10-w TPO, 0.067-kw ERP, 69-ft. above ground, 2041-ft. above sea level, lat. 41° 12' 35", long. 76° 57' 20".
Transmitter: Bald Eagle Mountain, South Williamsport.
Note: Operating as a translator; primary station WGAL-TV, Lancaster.
- *Williamsport—Ch. 14**, NEP Communications Inc.
- Williamsport—W20AD**, Tel-Radio Communications Properties Inc.
Technical facilities: 100-w TPO, 2.03-kw ERP, 164-ft. above ground, 818-ft. above sea level, lat. 41° 14' 35", long. 77° 00' 15".
Transmitter: Genetti Lycoming Hotel, 4th & Williams Sts.
Note: Operating as a translator; primary station WNEP-TV, Scranton-Wilkes Barre, PA.
- *Williamsport—W32AL**, George W. Kimble.
Technical facilities: 100-w TPO, 1.33-kw ERP, 59-ft. above ground, 2041-ft. above sea level, lat. 41° 12' 35", long. 76° 57' 20".
Transmitter: Bald Mountain, Shaffer's Path Lookout, Armstrong.

RHODE ISLAND

- *Newport—W47AJ**, BTV Assoc.
Technical facilities: 1000-w TPO, 38.3-kw ERP, 269-ft. above ground, 436-ft. above sea level, lat. 41° 29' 52", long. 71° 31' 42".
Transmitter: Plains Rd., Rhode Island U., Kingston.
- *Newport—W52AV**, Perry Communications Inc.
Technical facilities: 90-w TPO, 36.9-kw ERP, 308-ft. above ground, 326-ft. above sea level, lat. 41° 30' 13", long. 71° 18' 43".
- *Newport—Ch. 60**, Nicholas A. Champion.
- *Woonsocket—W23AS**, Viking Communications.
Technical facilities: 1000-w TPO, 10-kw ERP, 203-ft. above ground, 344-ft. above sea level, lat. 42° 59' 25", long. 71° 30' 33".
Transmitter: Marquette Plaza, Woonsocket.

SOUTH CAROLINA

- ★ **Branchville**—W53AK, Theima W. Anglin.
Technical facilities: 1000-w TPO, 11.2-kw ERP, 144-ft. above ground, 243-ft. above sea level, lat. 33° 12' 07", long. 80° 49' 04".
Transmitter: 3.3-mi. SW of city center at 181.5°T.
- ★ **Charleston**—W18AR, Allbritton Communications Co.
Technical facilities: 1000-w TPO, 27-kw ERP, 351-ft. above ground, 358-ft. above sea level, lat. 32° 47' 15", long. 79° 51' 00".
Transmitter: Hwy. 703, SE of Mount Pleasant.
- ★ **Charleston**—W36AP, Media Properties.
Technical facilities: 100-w TPO, 0.671-kw ERP, 151-ft. above ground, 154-ft. above sea level, lat. 32° 47' 15", long. 79° 51' 00".
Requests modification of CP for change to Ch. 42.
Transmitter: Hwy. 703, Mount Pleasant.
- ★ **Charleston**—W47AP, Communicators of Charleston.
Technical facilities: 1000-w TPO, 9.7-kw ERP, 351-ft. above ground, 354-ft. above sea level, lat. 32° 47' 15", long. 79° 51' 00".
Transmitter: Hwy. 703, Mount Pleasant.
- ★ **Charleston**—W50AI, Trinity Broadcasting Network Inc. Phone: 714-832-2950.
Technical facilities: 100-w TPO, lat. 32° 47' 15", long. 79° 51' 00".
Requests modification of CP for change to 6.5-kw ERP, 505-ft. above sea level, lat. 32° 49' 04", long. 79° 50' 08".
Planned satellite programming: Trinity Bcstg. Network.
- ★ **Clemson**—Ch. 23, Elizabeth Terrell.
- ★ **Columbia**—W03BB, Norma Levin.
Technical facilities: 10-w TPO, 0.102-kw ERP, 479-ft. above ground, 889-ft. above sea level, lat. 34° 07' 10", long. 81° 03' 16".
Transmitter: 0.5-mi. N of Columbia.
- ★ **Columbia**—W43AQ, Gregory V. Browning.
Technical facilities: 1000-w TPO, 4.86-kw ERP, 489-ft. above ground, 866-ft. above sea level, lat. 34° 02' 41", long. 80° 59' 51".
Transmitter: 1815 Cushman Rd., Columbia.
- ★ **Columbia**—Ch. 51, Jimmie V. Wilkerson.
- ★ **Columbia**—W68CC, Carolina Christian Bcstg. Co. Phone: 803-244-1616.
Technical facilities: 1000-w TPO, 15-kw ERP, 449-ft. above ground, 830-ft. above sea level, lat. 34° 02' 39", long. 80° 59' 52".
Transmitter: 1815 Cushman Rd.
Equipment: Emcee transmitter; Bogner antenna.
Scheduled to begin operation: December 1, 1990.
- Florence**—W56CC, WELY Inc.
Technical facilities: 420-w TPO, 6.45-kw ERP, 587-ft. above ground, 709-ft. above sea level, lat. 34° 07' 45", long. 79° 50' 06".
Requests CP for change to Ch. 45, 13.8-kw ERP, 707-ft. above sea level.
Transmitter: Knollwood Dr., 6-mi. SW of Florence.
- ★ **Fort Mill**—W13BS, Michael Gliner

- Technical facilities: 10-w TPO, 0.009-kw ERP, 249-ft. above ground, 899-ft. above sea level, lat. 35° 04' 09", long. 80° 55' 47".
Transmitter: Heritage USA, Heritage Hotel, Fort Mill.
- ★ **Georgetown**—W51AT, Dove Bcstg. Inc. Phone: 803-244-1616.
Technical facilities: 1000-w TPO, 8.85-kw ERP, 472-ft. above ground, 492-ft. above sea level, lat. 33° 25' 58", long. 79° 16' 16".
Transmitter: 4.5-mi. N of Georgetown.
Advertising: Yes. Rates: \$15.00-\$25.00/30 Sec.; \$25.00/Min.; \$200.00-\$400.00/Hour.
Note: Operating as a translator; primary station WGSE, Myrtle Beach, SC.
- ★ **Georgetown**—W62BO, Impact Television Group Inc.
Technical facilities: 100-w TPO, 1.6-kw ERP, 131-ft. above ground, 135-ft. above sea level, lat. 33° 22' 15", long. 79° 16' 39".
Transmitter: Foot of Screven St., near Church St.
- ★ **Greenville**—W61BJ, Focus Translators Inc.
Technical facilities: 1000-w TPO, 20.8-kw ERP, 49-ft. above ground, 1289-ft. above sea level, lat. 34° 56' 29", long. 82° 24' 41".
Transmitter: Paris Mountain, Greenville.
- ★ **Myrtle Beach**—W11BR, Pearl TV Assoc.
Technical facilities: 10-w TPO, 0.154-kw ERP, 220-ft. above ground, 243-ft. above sea level, lat. 33° 42' 56", long. 78° 52' 57".
Requests modification of CP for change to 0.166-kw ERP, 266-ft. above sea level, lat. 33° 45' 43", long. 78° 47' 11", transmitter to atop the Maisons-Sur-Mer Condominium at 9650 Shore Dr.
Transmitter: Approx. 1.74-mi. N of Myrtle Beach.
- ★ **Myrtle Beach**—W68BZ, Diversified Communications.
Technical facilities: 1000-w TPO, 48.1-kw ERP, 105-ft. above ground, 116-ft. above sea level, lat. 33° 42' 56", long. 78° 52' 57".
Requests modification of CP for change to 32.9-kw ERP, lat. 33° 42' 20", long. 78° 53' 23", transmitter to 130 Ocala St.
Transmitter: N of 21st Ave. between Oak & Bypass.
- Orangeburg**—W17AE, Columbia Television Bcstrs. Inc.
Technical facilities: 12.1-kw ERP, 249-ft. above ground, 571-ft. above sea level, lat. 33° 27' 53", long. 80° 56' 42".
Transmitter: 5.5-mi. SW of Orangeburg, SC.
- ★ **Port Royal**—W19AS, George Stark Communications.
Technical facilities: 123.50-w TPO, 6.31-kw ERP, 413-ft. above ground, 430-ft. above sea level, lat. 32° 22' 29", long. 80° 41' 28".
Transmitter: Port Royal off Hwy. 281.
- ★ **Rock Hill**—W67BQ, Michael Gliner.
Technical facilities: 1000-w TPO, 15.3-kw ERP, 125-ft. above ground, 732-ft. above sea level, lat. 34° 56' 40", long. 80° 59' 55".
Transmitter: 1000-ft. S of Bird St. at Anderson Rd., Rock Hill.

SOUTH DAKOTA

- ★ **Chamberlain**—K66DD, Mountain TV Network Inc.
Technical facilities: 100-w TPO, 0.781-kw ERP, 95-ft. above ground, 1916-ft. above sea level, lat. 43° 51' 29", long. 99° 14' 31".
Transmitter: 5.5-mi. NE of Chamberlain.
- ★ **Kyle**—K17BS, Midcontinent Bcstg. Co.
Technical facilities: 100-w TPO, 1.76-kw ERP, 285-ft. above ground, 3307-ft. above sea level, lat. 43° 25' 06", long. 102° 11' 18".
Transmitter: 0.25-mi. WSW of Kyle.
- ★ **Lemmon**—K42BD, Owen Bcstg. Enterprises.
Technical facilities: 4.59-kw ERP, lat. 45° 56' 20", long. 102° 11' 11".
- Pierre**—K18BC, Kay Cee Television.
Technical facilities: 11.5-kw ERP, lat. 44° 22' 16", long. 100° 24' 17".
- ★ **Rapid City**—K24AM, Generic Television.
Technical facilities: 100-kw TPO, 1.04-kw ERP, lat. 44° 02' 48", long. 103° 14' 42".
Requests CP for change to Ch. 31.
Transmitter: Existing tower at Skyline Dr. & Tower Rd.
- ★ **Rapid City**—K33CO, Robert D. Kymala.
Technical facilities: 1000-w TPO, 12.6-kw ERP, 315-ft. above ground, 4144-ft. above sea level, lat. 44° 02' 48", long. 103° 14' 46".
Transmitter: 3941 Skyline Dr.
- Sioux Falls**—K42CC, Localvision. Phone: 605-335-1136.
Technical facilities: 100-w TPO, 0.88-kw ERP, 118-ft. above ground, 1614-ft. above sea level, lat. 43° 32' 38", long. 96° 43' 40".
Transmitter: 318 S. Main Tower.
Began operation: September 1, 1984.
Locally originated programming: Classified advertising; health; horror shows; music video clips; hunting & fishing show; talk shows.
Satellite programming: News; Wall Street Journal Report.
- ★ **Sioux Falls**—K44CW, Localvision.
Technical facilities: 100-w TPO, 0.68-kw ERP, lat. 43° 32' 08", long. 96° 44' 34".
Transmitter: 1100 S. Euclid.
- ★ **Sioux Falls**—K46CB, Localvision.
Technical facilities: 100-w TPO, 0.68-kw ERP, 122-ft. above ground, 1647-ft. above sea level, lat. 43° 32' 08", long. 96° 44' 34".
Transmitter: 1100 S. Euclid, Sioux Falls.
- ★ **Sisseton**—K46CT, Mountain TV Network Inc.
Technical facilities: 0.58-kw ERP, lat. 45° 39' 52", long. 97° 10' 10".
Transmitter: 5.5-mi. W of Sisseton.
- ★ **Sisseton**—K48BU, Mountain TV Network Inc.
Technical facilities: 100-w TPO, 0.592-kw ERP, 95-ft. above ground, 2156-ft. above sea level, lat. 45° 39' 52", long. 97° 10' 10".
Transmitter: 5.5-mi. W of Sisseton.
- ★ **Watertown**—K22CY, Localvision.
Technical facilities: 1000-w TPO, 11.5-kw ERP, 190-ft. above ground, 1923-ft. above sea level, lat. 44° 53' 05", long. 97° 06' 30".

- Transmitter: Adjacent to Hwy. 81, 1.7-mi. S of Hwy. 21, approx. 2-mi. SE of Watertown.
- ★ **Yankton**—K40BQ, Zylstra Communications Corp.
Technical facilities: 1000-w TPO, 4.82-kw ERP, 95-ft. above ground, 1345-ft. above sea level, lat. 42° 52' 41", long. 97° 23' 26".
Transmitter: 9th & Capitol St., Yankton.

TENNESSEE

- ★ **Alcoa**—W15AD, Alcoa First Baptist Church.
Technical facilities: 100-w TPO, 0.906-kw ERP, 89-ft. above ground, 978-ft. above sea level, lat. 35° 47' 50", long. 83° 58' 33".
Transmitter: Intersection of Gilbert & Wright Rds.
- ★ **Athens**—W24AN, Three M Bcstg.
Technical facilities: 1000-w TPO, 17.2-kw ERP, 266-ft. above ground, 1352-ft. above sea level, lat. 35° 27' 50", long. 84° 35' 56".
Transmitter: Vicinity of Oxnard St., Athens.
- ★ **Chattanooga**—W06BG, Johnny Godgbea. Phone: 404-323-8127.
Technical facilities: 10-w TPO, 0.058-kw ERP, 100-ft. above ground, 1125-ft. above sea level, lat. 35° 01' 21", long. 85° 15' 42".
Transmitter: North Crest Rd.
- ★ **Chattanooga**—W39AW, Ying Hua Bennis.
Technical facilities: 566-w TPO, 5-kw ERP, 102-ft. above ground, 2064-ft. above sea level, lat. 35° 09' 28", long. 85° 18' 36".
Transmitter: Wilson Ave. & Clegg St.
Note: Operating as a translator.
- ★ **Clarksville**—W33AO, Howard P. Batie. Phone: 615-645-2850.
Technical facilities: 1000-w TPO, 8.3-kw ERP, 151-ft. above ground, 679-ft. above sea level, lat. 36° 32' 43", long. 87° 22' 40".
Requests modification of CP for change to 7.7-kw ERP.
Transmitter: Beech St., New Providence.
Planned locally originated programming: Children's programming; classified advertising; community programming; city council meetings; local special events; documentaries; ethnic; educational; farm information; game shows; health; exercise; horror shows; magazines; music; news; public access; public affairs; religious; specials; sports; hunting & fishing show; state university sports; sports magazine; talent shows; talk shows; variety shows; weather.
Planned satellite programming: Biznet; movies; news; religious; sports; syndicated programming.
Advertising: Planned.
Personnel: Pieter Visser, general manager.
- ★ **Clarksville**—W60BH, Howard P. Batie.
Technical facilities: 1000-w TPO, 8-kw ERP, 151-ft. above ground, 679-ft. above sea level, lat. 36° 32' 43", long. 87° 22' 40".
Transmitter: Beech St., New Providence.
- ★ **Columbia**—W21AP, Synergenesis Bcstg.
Technical facilities: 1000-w TPO, 47.2-kw ERP, 295-ft. above ground, 1106-ft. above sea level, lat. 35° 39' 35", long. 87° 00' 19".
Transmitter: 0.1-mi. E of Andrew Jackson Hwy. on U.S. Hwy. 31, 0.4-mi. N of Rogers Ford Rd.

Low Power TV Stations—Tennessee

- * Columbia**—W34AZ, Joe F. Bryant.
Technical facilities: 1060-w TPO, 11.4-kw ERP, 151-ft. above ground, 1076-ft. above sea level, lat. 35° 35' 31", long. 87° 03' 34".
Requests modification of CP for change to 11.7-kw ERP, 930-ft. above sea level, lat. 35° 37' 04", long. 87° 02' 41".
Transmitter: Golston Hill, 0.6-mi. W of Campbellsville Pike.
- Cookeville**—W07BM, First Baptist Church.
Phone: 615-526-7108.
Studio: 18 South Walnut, Cookeville, TN 38501.
Technical facilities: 10-w TPO, 0.047-kw ERP, 100-ft. above ground, 1540-ft. above sea level, lat. 36° 07' 52", long. 85° 27' 28".
Transmitter: 18 South Walnut, Cookeville.
Equipment: Television Technology transmitter; Scala antenna.
Satellite earth stations: In operation.
Began operation: July 1, 1982.
Locally originated programming: Religious.
Planned locally originated programming: Classified advertising; community programming; city council meetings; local special events; music; music video clips; sports magazine; variety shows.
Satellite programming: ACTS.
Advertising: Yes. Rates: \$5.50/30 Sec.; \$8.00/Min.
Personnel: Mike Casey, general manager; Tom Griden, sales.
- * Cookeville**—W46AJ, Trinity Bcstg. Network Inc. Phone: 714-832-2950.
Technical facilities: 26.4-kw ERP, lat. 36° 05' 04", long. 85° 22' 40".
Planned satellite programming: Trinity Bcstg. Network.
- * Crossville**—W14AR, William T. Connor.
Technical facilities: 100-w TPO, 0.623-kw ERP, 243-ft. above ground, 2074-ft. above sea level, lat. 35° 56' 46", long. 85° 02' 13".
Transmitter: 0.5-mi. SW of city at 255thT, Miller Ave.
- * Crossville**—W44AM, William T. Connor.
Technical facilities: 100-w TPO, 0.559-kw ERP, 243-ft. above ground, 2074-ft. above sea level, lat. 35° 56' 46", long. 85° 02' 13".
Transmitter: 0.53-mi. SW of city center at 255thT.
- * Dyersburg**—W22AQ, Dyersburg Local Television Inc.
Technical facilities: 1000-w TPO, 4.9-kw ERP, 98-ft. above ground, 400-ft. above sea level, lat. 36° 01' 40", long. 89° 21' 10".
Transmitter: Hwy. 104 E 1.5-mi.
- * Farragut**—W51BG, Dwight R. Magnuson.
Technical facilities: 15-kw ERP, lat. 35° 56' 28", long. 84° 09' 28".
- * Farragut**—W66AZ, Volunteer Realty Co., Knoxville Inc.
Technical facilities: 1000-w TPO, 8.5-kw ERP, 98-ft. above ground, 1299-ft. above sea level, lat. 35° 53' 09", long. 84° 08' 15".
Transmitter: 0.6-mi. S of Kingston Pike, 0.3-mi. W of Canton Hollow Rd., Farragut.
- * Harrogate**—W14AQ, Lincoln Memorial University.
Technical facilities: 1000-w TPO, 8.5-kw ERP, 66-ft. above ground, 1864-ft. above sea level, lat. 36° 35' 10", long. 83° 39' 54".
Transmitter: Atop Little Pinnacle Mountain.
- Harrogate**—W18AN, Lincoln Memorial University.
Technical facilities: 1000-w TPO, 8.5-kw ERP, 66-ft. above ground, 1864-ft. above sea level, lat. 36° 35' 10", long. 83° 39' 54".
Transmitter: Atop Little Pinnacle Mountain.
- * Harrogate**—W48AT, Kentucky Central Television Inc.
Technical facilities: 100-w TPO, 1.15-kw ERP, 46-ft. above ground, 1844-ft. above sea level, lat. 36° 35' 10", long. 83° 39' 54".
Transmitter: Little Pinnacle Peak, Harrogate.
- Heiskell**—W12BU, H. Earl Marlar.
Technical facilities: 10-w TPO, 0.097-kw ERP, 299-ft. above ground, 1640-ft. above sea level, lat. 36° 04' 21", long. 84° 01' 18".
Transmitter: 8813 Ventis Lane, near Powell.
- * Hendersonville**—W11BZ, Richard C. & Lisa A. Goetz.
Technical facilities: 1.00-w TPO, 0.003-kw ERP, 121-ft. above ground, 781-ft. above sea level, lat. 36° 18' 30", long. 86° 39' 00".
Transmitter: Forest Retreat Rd., Hendersonville.
- * Hixson**—W23AL, Hixson Television Ltd.
Technical facilities: 100-w TPO, 1.22-kw ERP, 66-ft. above ground, 2434-ft. above sea level, lat. 35° 18' 01", long. 85° 14' 23".
Transmitter: One Northgate Park, Hixson.
- * Jackson**—W22AP, American Christian Television System.
Technical facilities: 1000-w TPO, 5.2-kw ERP, 135-ft. above ground, 541-ft. above sea level, lat. 35° 36' 53", long. 88° 49' 09".
Transmitter: First National Bank, Main & Highland, Jackson.
- Jackson**—W25AH, Trinity Bcstg. Network Inc. Phone: 714-832-2950.
Technical facilities: 10.1-kw ERP, 551-ft. above ground, 1089-ft. above sea level, lat. 35° 38' 46", long. 88° 49' 57".
Transmitter: 1-mi. NW of intersection of Forest & Highland Aves.
Satellite programming: Trinity Bcstg. Network.
- * Jackson**—W32AI, Jackson Local Television Inc.
Technical facilities: 1000-w TPO, 15.8-kw ERP, 276-ft. above ground, 735-ft. above sea level, lat. 35° 40' 34", long. 88° 51' 27".
Transmitter: Union College Campus, Jackson.
- Jackson**—W35AH, Trinity Bcstg. Network Inc. Phone: 714-832-2950.
Technical facilities: 1000-w TPO, 10.1-kw ERP, 551-ft. above ground, 1089-ft. above sea level, lat. 35° 38' 46", long. 88° 49' 57".
Transmitter: 1-mi. NW of intersection of Forest & Highland Aves.
Began operation: February 1, 1989.
Satellite programming: Trinity Bcstg. Network.
- Jackson**—W38AQ, Christine E. Palmquist.
Technical facilities: 1000-w TPO, 9.118-kw ERP, 597-ft. above ground, 1090-ft. above sea level, lat. 35° 38' 46", long. 88° 49' 57".
- Equipment: Emcee transmitter; Bogner antenna.
Began operation: January 21, 1985.
Locally originated programming: News; sports; hunting & fishing show; talk shows.
Advertising: Yes.
Personnel: Danny R. Sego, general sales manager.
- * Jackson**—W43AM, Span Television Inc.
Phone: 301-270-4174.
Technical facilities: 1000-w TPO, 18.8-kw ERP, 196-ft. above ground, 674-ft. above sea level, lat. 35° 32' 39", long. 88° 47' 18".
Transmitter: WJHR-FM transmitter site, near Old Pinson Rd.
- * Jamestown**—W63BC, N. Jean Baz.
Technical facilities: 100-w TPO, 0.966-kw ERP, 190-ft. above ground, 1881-ft. above sea level, lat. 36° 25' 49", long. 84° 56' 32".
Transmitter: WDEB-AM-FM tower.
- * Kingsport**—W30AP, Holston Valley Bcstg. Corp.
Technical facilities: 1000-w TPO, 44.8-kw ERP, 89-ft. above ground, 4498-ft. above sea level, lat. 36° 26' 04", long. 82° 08' 06".
Transmitter: Epperson Communications Tower, Kingsport.
- * Knoxville**—W17AS, Robert O. Kymala.
Technical facilities: 1000-w TPO, 18.6-kw ERP, 141-ft. above ground, 1319-ft. above sea level, lat. 35° 53' 11", long. 84° 08' 51".
Requests modification of CP for change to lat. 36° 00' 08", long. 83° 46' 41", transmitter to Sharp's Ridge Memorial Park Rd.
Transmitter: End of Sagemont Lane near Concord.
- * Knoxville**—W64BA, Sur Este Bcstg. Corp.
Technical facilities: 100-w TPO, 1-kw ERP, 200-ft. above ground, 1319-ft. above sea level, lat. 35° 57' 42", long. 83° 58' 53".
Transmitter: S of Middlebrook Pike, W of Knoxville city limits, near Knoxville.
- * Lawrenceburg**—W10BV, Sara Hunter Evetts.
Technical facilities: 10-w TPO, 0.099-kw ERP, 82-ft. above ground, 1152-ft. above sea level, lat. 35° 22' 03", long. 87° 17' 00".
Transmitter: Rte. 2, Ethridge.
- Lebanon**—W11B0, Or. Joe F. Bryant.
Phone: 615-444-4797. Fax: 615-444-7215.
Studio: 200 E. Spring St., Lebanon, TN 37087.
Technical facilities: 0.01-kw ERP, 150-ft. above ground, 662-ft. above sea level, lat. 36° 12' 16", long. 86° 16' 29".
Transmitter: 200 E. Spring St.
Equipment: Television Technology transmitter; Scala antenna.
Satellite earth stations: In operation; Scientific-Atlanta receivers.
Began operation: July 28, 1987.
Locally originated programming: Children's programming; community programming; city council meetings; local special events; farm information; music video clips; news; religious; sports; hunting & fishing show; high school sports; talk shows; variety shows; weather.
Satellite programming: ACTS; movies; music videos; RFD-TV; religious; sports.
Advertising: Yes. Rates: \$30.00-\$50.00/30 Sec.; \$50.00/Min.; \$300.00-\$500.00/Hour.
- Personnel: Joe F. Bryant, general manager; Oale Howard, engineering; Pat Bryant, programming.
- * Lenoir City**—W29AN, Knoxville Community Bcstg. Inc.
Technical facilities: 1000-w TPO, 4.2-kw ERP, 194-ft. above ground, 1034-ft. above sea level, lat. 35° 48' 07", long. 84° 15' 03".
Transmitter: Corner of Martel & Leeper, Lenoir City.
- * Lenoir City**—W38AQ, Knoxville Community Bcstg. Inc.
Technical facilities: 1000-w TPO, 4.2-kw ERP, 194-ft. above ground, 1030-ft. above sea level, lat. 35° 48' 07", long. 84° 15' 03".
Transmitter: Corner of Martel & Leeper, Lenoir City.
- * Lenoir City**—W88BW, Knoxville Community Bcstg. Inc.
Technical facilities: 1000-w TPO, 7.4-kw ERP, 194-ft. above ground, 1030-ft. above sea level, lat. 35° 48' 07", long. 84° 15' 03".
Transmitter: Corner of Martel & Leeper, Lenoir City.
- * Memphis**—W14BC, Kevin Solberg.
Technical facilities: 1000-w TPO, 13.4-kw ERP, 522-ft. above ground, 738-ft. above sea level, lat. 35° 08' 53", long. 90° 03' 05".
Transmitter: 100 N. Main Bldg. Memphis.
- * Memphis**—W36AM, Charles E. Baca Jr.
Technical facilities: 1000-w TPO, 1.309-kw ERP, 157-ft. above ground, 745-ft. above sea level, lat. 35° 08' 53", long. 90° 03' 05".
Transmitter: 100 N. Main Bldg.
- Memphis**—W65BF, Trinity Bcstg. Network Inc. Phone: 714-832-2950.
Technical facilities: 100-w TPO, 12.6-kw ERP, lat. 35° 08' 51", long. 90° 03' 05".
Began operation: July 1, 1988.
- * Milan**—W44AH, Video Marketing Network Inc. Phone: 800-444-9233. Fax: 813-923-8227.
Technical facilities: 100-w TPO, 1.91-kw ERP, 157-ft. above ground, 690-ft. above sea level, lat. 35° 49' 13", long. 88° 45' 48".
Transmitter: 1.5-mi. N of Medina, off Hwy. 45 E, Goat City.
Advertising: Planned.
Personnel: Elizabeth Nierengarten, sr. v.p.
- * Morristown**—W23AQ, Full Gospel Businessmen's Fellowship International.
Technical facilities: 100-w TPO, 0.191-kw ERP, 79-ft. above ground, 2021-ft. above sea level, lat. 36° 13' 40", long. 83° 19' 58".
Requests modification of CP for change to 1000-w TPO, 31-kw ERP.
Transmitter: Le Conte Or.
- * Murfreesboro**—W11BF, Great Southern Bcstg. Phone: 615-889-1960.
Studio: S. Church St.
Technical facilities: 100-w TPO, 0.073-kw ERP, 328-ft. above ground, 908-ft. above sea level, lat. 35° 50' 26", long. 86° 23' 27".
Transmitter: U.S. Hwy. 41 & U.S. Hwy. 231.
Equipment: Acrodyne transmitter; Scala antenna.
Planned locally originated programming: News; specials; sports; weather.
Planned satellite programming: News; WWOR-TV (I) New York.

Advertising: Yes. Rates: \$25.00/30 Sec.; \$40.00/Min.; \$150.00/Hour.

Personnel: William O. Barry, general manager; Gary M. Brown, chief engineer.

★ **Murfreesboro**—W15AQ, Joe F. Bryant. Technical facilities: 780-w TPO, 16-kw ERP, 187-ft. above ground, 787-ft. above sea level, lat. 35° 50' 39", long. 86° 23' 29". Transmitter: 100 E. Vine St. Personnel: Pat Bryant, program director.

★ **Murfreesboro**—W27AN, John Thomas McCreary III. Phone: 615-893-6611. Technical facilities: 1000-w TPO, 0.126-kw ERP, 147-ft. above ground, 590-ft. above sea level, lat. 35° 51' 23", long. 86° 24' 15".

Requests modification of CP for change to 7.244-kw ERP, 694-ft. above sea level. Transmitter: 909 NW Broad, Murfreesboro.

★ **Nashville**—W108I, TV 10 Inc. Technical facilities: 10-w TPO, 0.083-kw ERP, 134-ft. above ground, 630-ft. above sea level, lat. 36° 09' 48", long. 86° 46' 35". Transmitter: Atop United American Bank Bldg.

★ **Nashville**—W128V, Jeanne Conrad. Technical facilities: 10-w TPO, 0.017-kw ERP, 532-ft. above ground, 1020-ft. above sea level, lat. 36° 09' 49", long. 86° 46' 45".

Requests modification of CP for change to 0.074-kw ERP, 1401-ft. above sea level, lat. 36° 15' 50", long. 86° 47' 38". Transmitter: Fourth & Church Sts., Nashville.

★ **Nashville**—W24AE, Robert O. Gathings. Technical facilities: 1000-w TPO, 13.6-kw ERP, 532-ft. above ground, 1020-ft. above sea level, lat. 36° 09' 49", long. 86° 46' 45". Transmitter: Life & Casualty Tower, 4th & Church Sts., Nashville.

★ **Nashville**—W36AK, Trinity Bcstg. Network Inc. Technical facilities: 1000-w TPO, 11.9-kw ERP, 163-ft. above ground, 313-ft. above sea level, lat. 36° 09' 49", long. 86° 46' 45". Transmitter: Atop building at 401 Church St.

★ **Nashville**—W48BA, Ken Jacobsen. Technical facilities: 100-w TPO, 1.2-kw ERP, 531-ft. above ground, 1020-ft. above sea level, lat. 36° 09' 49", long. 86° 46' 45". Transmitter: Fourth & Church Sts.

★ **Nashville**—W50AG, Trinity Bcstg. Network Inc. Phone: 714-832-2950. Technical facilities: 687-w TPO, 8-kw ERP, 535-ft. above ground, 1024-ft. above sea level, lat. 36° 09' 49", long. 86° 46' 45". Transmitter: 401 Church St., Nashville. Equipment: Scala antenna. Satellite programming: Trinity Bcstg. Network.

★ **Nashville**—W52AY, Good News TV Inc. Technical facilities: 1000-w TPO, 12-kw ERP, 384-ft. above ground, 879-ft. above sea level, lat. 36° 09' 49", long. 86° 46' 45". Transmitter: L & C Bldg., Fourth Ave. N, Nashville.

★ **Nashville**—W59AW, Microband Corp. of America. Phone: 212-867-9590. Fax: 212-682-4434. Technical facilities: 1000-w TPO, 9.84-kw ERP, 369-ft. above ground, 859-ft. above sea level, lat. 36° 09' 56", long. 86° 46' 46". Transmitter: 509 Fifth Ave., S of Nashville.

Equipment: Emcee transmitter; Bogner antenna.

Represented (engineering): Joe Gagliardi.

Represented (legal): Bill Hoffman.

Personnel: Jim Wiesenberg, general manager; Ken Pratt, sales mgr.

★ **Nashville**—W61AR, TV 10 Inc. Phone: 904-456-9749.

Technical facilities: 0.87-kw ERP, 400-ft. above ground, 900-ft. above sea level, lat. 36° 09' 34", long. 86° 46' 40".

Transmitter: Life Tower, Nashville.

Equipment: Emcee transmitter; Bogner antenna.

Planned locally originated programming: Educational; music; religious.

Planned satellite programming: 700 Club; religious.

★ **Selmer**—W06AW, WDTM Inc. Phone: 901-645-6165.

Studio: 217 S. 4th St., Selmer, TN 38375.

Technical facilities: 10-w TPO, 0.48-kw ERP, 207-ft. above ground, 692-ft. above sea level, lat. 35° 11' 27", long. 88° 35' 21".

Transmitter: N. Adams Ave. extended, Selmer.

Equipment: Television Technology transmitter; Scala antenna.

Began operation: September 1, 1987.

★ **Sevierville**—W22AU, South Central Communications Corp.

Technical facilities: 682-w TPO, 6.3-kw ERP, 338-ft. above ground, 1519-ft. above sea level, lat. 35° 52' 48", long. 83° 33' 10".

Transmitter: 1-mi. NNE of intersection of Chapman Hwy. & Rte. 411.

★ **Sharon-Greenfield**—W02BT, Day Star Ministries.

Technical facilities: 10-w TPO, 0.33-kw ERP, 148-ft. above ground, 538-ft. above sea level, lat. 36° 13' 28", long. 88° 50' 41".

Transmitter: 0.81-mi. SW of Sharon.

★ **Union City**—W25BC, Robert W. Sudbrink.

Technical facilities: 1000-w TPO, 72.7-kw ERP, 249-ft. above ground, 748-ft. above sea level, lat. 36° 25' 07", long. 89° 08' 26".

Transmitter: Sanders Chapel Rd., 2.5-mi. W of Union City.

★ **Union City**—W33AN, Futures TV Inc.

Technical facilities: 1000-w TPO, 17.2-kw ERP, 144-ft. above ground, 545-ft. above sea level, lat. 36° 23' 15", long. 89° 06' 35".

Transmitter: Approx. 4.3-mi. SW of Union City.

★ **Union City**—W41AS, Union City Metrovision Inc.

Technical facilities: 1000-w TPO, 5.23-kw ERP, 272-ft. above ground, 797-ft. above sea level, lat. 36° 23' 47", long. 89° 10' 47".

Transmitter: Old Troy-Hickman Rd., 3-mi. S of Hwy. 22, 900-ft. N of Dept. of Conservation Tower.

★ **Wynnborg**—W02BL, Joseph H. Harpole Sr.

Technical facilities: 10-w TPO, 0.017-kw ERP, 151-ft. above ground, 423-ft. above sea level, lat. 36° 20' 00", long. 89° 29' 03".

Transmitter: S of Hwy. 78 & City Rd. intersection, Wynnburg.

Technical facilities: 10-w TPO, 0.062-kw ERP, 151-ft. above ground, 1850-ft. above sea level, lat. 32° 28' 34", long. 99° 42' 22".

Transmitter: 2209 Judge Ely Rd., Abilene. Locally originated programming: Community programming; educational.

Satellite programming: Learning Channel.

Advertising: Yes.

Represented (legal): Gaston Welborn.

Personnel: Kevin Dunn, sales; Tom Dolan, engineering.

★ **Abilene**—K38CA, Global Village Video Resource Center.

Technical facilities: 1000-w TPO, 10.4-kw ERP, 299-ft. above ground, 1988-ft. above sea level, lat. 32° 30' 22", long. 99° 44' 29".

Transmitter: Summit Rd.

★ **Abilene**—K51CK, Trinity Bcstg. Network Inc.

Technical facilities: 1000-w TPO, 28.4-kw ERP, 174-ft. above ground, 1873-ft. above sea level, lat. 32° 28' 34", long. 99° 42' 22".

Requests modifications of CP for change to 9-kw ERP, 1975-ft. above sea level, lat. 32° 28' 45", long. 99° 45' 00", transmitter to 0.43-mi. E of intersection of Vogel Ave. & Mockingbird Lane.

Transmitter: 2209 Judge Ely Rd., Abilene.

Planned locally originated programming: Religious.

Planned satellite programming: Trinity Bcstg. Network.

Represented (engineering): Ben Miller.

Represented (legal): May & Dunne.

★ **Abilene**—K64CX, Abilene Christian University.

Technical facilities: 1000-w TPO, 27.2-kw ERP, 177-ft. above ground, 1877-ft. above sea level, lat. 32° 28' 34", long. 99° 42' 22".

Transmitter: 2209 Judge Ely Rd., Abilene.

★ **Amarillo**—K54CP, Cyntant.

Technical facilities: 1000-w TPO, 33.8-kw ERP, 417-ft. above ground, 4180-ft. above sea level, lat. 35° 11' 02", long. 101° 58' 11".

Transmitter: 2-mi. W of Soncy.

★ **Amarillo**—K56DF, Spectrum Media.

Technical facilities: 1000-w TPO, 16.7-kw ERP, 401-ft. above ground, 3891-ft. above sea level, lat. 35° 16' 04", long. 101° 53' 06".

Transmitter: 2.5-mi. N of Amarillo at Western Blvd.

★ **Amarillo**—K59DR, SWC Network Inc.

Technical facilities: 100-w TPO, 0.905-kw ERP, 302-ft. above ground, 3871-ft. above sea level, lat. 35° 15' 39", long. 101° 52' 52".

Transmitter: 2-mi. W of Hwy. 287, Amarillo.

★ **Austin**—K11SF, Echonet Corp. Phone: 303-526-1039.

Technical facilities: 10-w TPO, 0.023-kw ERP, 889-ft. above ground, 1837-ft. above sea level, lat. 30° 19' 22", long. 97° 48' 06".

Requests modifications of CP for change to 0.416-kw ERP.

Transmitter: 0.75-mi. W of Austin.

Equipment: Television Technology transmitter; Bogner antenna.

Began operation: April 1, 1987.

Satellite programming: Hit Video USA; KUBD, Ch. 59, Denver.

Advertising: Yes. Rates: \$100.00/Hour.

Note: Operating as a translator part-time; primary station KUBD, Denver, CO.

★ **Austin**—K13VC, Barbara B. Stanton.

Technical facilities: 0.054-kw ERP, 766-ft. above sea level, lat. 30° 16' 12", long. 97° 44' 30".

Requests modification of CP for change to 0.032-kw ERP, 881-ft. above sea level, lat. 30° 15' 48", long. 97° 44' 36", transmitter to 111 Congress Ave.

Transmitter: 816 Congress Ave.

★ **Austin**—K30CE, Austin Television.

Technical facilities: 1000-w TPO, 13.7-kw ERP, 338-ft. above ground, 1175-ft. above sea level, lat. 30° 18' 27", long. 97° 50' 05".

Transmitter: 5.5-mi. WNW of Capitol Bldg.

★ **Austin**—K55EN, Frontier Southwest Bcstg. Inc.

Technical facilities: 1.640-kw ERP, lat. 30° 19' 22", long. 97° 48' 07".

★ **Austin**—K63DR, Trinity Bcstg. Network Inc. Phone: 714-832-2950.

Technical facilities: 334-w TPO, 4-kw ERP, 390-ft. above ground, 886-ft. above sea level, lat. 30° 16' 07", long. 97° 44' 34".

Transmitter: One American Center.

Planned satellite programming: Trinity Bcstg. Network.

★ **Austin**—K65DW, Channel America LPTV Holdings Inc.

Technical facilities: 1000-w TPO, 12.8-kw ERP, 289-ft. above ground, 853-ft. above sea level, lat. 30° 16' 59", long. 97° 44' 28".

Transmitter: Dobie Bldg., 20th & Guadalupe Sts.

★ **Bay City**—K43BQ, Mountain TV Network Inc.

Technical facilities: 100-w TPO, 0.280-kw ERP, 197-ft. above ground, 226-ft. above sea level, lat. 28° 59' 24", long. 95° 45' 22".

Transmitter: 12-mi. E of Bay City.

★ **Bay City**—K47CS, Mountain TV Network Inc.

Technical facilities: 100-w TPO, 0.230-kw ERP, 197-ft. above ground, 226-ft. above sea level, lat. 28° 59' 24", long. 95° 45' 22".

Transmitter: 12-mi. E of Bay City.

★ **Bay City**—K63DJ, Mountain TV Network Inc.

Technical facilities: 100-w TPO, 0.160-kw ERP, 197-ft. above ground, 226-ft. above sea level, lat. 28° 59' 24", long. 95° 45' 22".

Transmitter: 12-mi. E of Bay City.

★ **Baumont**—K21CF, Sunset Bcstg. Corp.

Technical facilities: 100-w TPO, 0.855-kw ERP, 430-ft. above ground, 440-ft. above sea level, lat. 30° 00' 30", long. 94° 05' 25".

Transmitter: W of Port Arthur Rd., 1.5-mi. S of Beaumont.

★ **Baumont**—K40CK, TV Tower Venture.

Technical facilities: 1000-w TPO, 10.8-kw ERP, 279-ft. above ground, 308-ft. above sea level, lat. 30° 00' 30", long. 94° 05' 25".

Transmitter: 8-mi. W of Hillebrandt, Beaumont.

★ **Baumont**—K46CM, Davar Ministries Inc.

Technical facilities: 1000-w TPO, 20.8-kw ERP, 180-ft. above ground, 210-ft. above sea level, lat. 30° 04' 50", long. 94° 05' 54".

Transmitter: 550 Pannin St., Beaumont.

TEXAS

★ **Abilene**—K07UF, Abilene Christian University.

Low Power TV Stations—Texas

- Beeville**—K14GX, Mountain TV Network Inc.
 Technical facilities: 100-w TPO, 0.511-kw ERP, lat. 28° 29' 49", long. 97° 56' 38".
 Transmitter: 12.4-mi. NW of Beeville.
- ***Beeville**—K34CJ, Mountain TV Network Inc.
 Technical facilities: 100-w TPO, 0.550-kw ERP, 95-ft. above ground, 568-ft. above sea level, lat. 28° 29' 49", long. 97° 56' 38".
 Transmitter: 12.4-mi. NW of Beeville.
- ***Beeville**—K40CL, Mountain TV Network Inc.
 Technical facilities: 100-w TPO, 0.580-kw ERP, 95-ft. above ground, 568-ft. above sea level, lat. 28° 29' 49", long. 97° 56' 38".
 Transmitter: 12.4-mi. NW of Beeville.
- ***Beeville**—K56DY, Mountain TV Network Inc.
 Technical facilities: 100-w TPO, 0.611-kw ERP, 95-ft. above ground, 568-ft. above sea level, lat. 28° 29' 49", long. 97° 56' 38".
 Transmitter: 12.4-mi. NW of Beeville.
- ***Bertram**—K20CU, Kingstip Communications Inc.
 Technical facilities: 1000-w TPO, 10.5-kw ERP, 1430-ft. above sea level, lat. 30° 43' 34", long. 97° 59' 23".
 Transmitter: 3.9-mi. ESE of Bertram.
- ***Blanco**—K26CG, Stephan M. Kramer.
 Technical facilities: 786-w TPO, 10-kw ERP, 479-ft. above ground, 1841-ft. above sea level, lat. 30° 00' 00", long. 98° 20' 10".
 Transmitter: 1.4-mi. W from intersection of Rte. 32 & Horton Preiss Rd., Comal County.
- ***Blossom**—K22CG, Mountain TV Network Inc.
 Technical facilities: 100-w TPO, 0.784-kw ERP, 98-ft. above ground, 656-ft. above sea level, lat. 33° 41' 18", long. 95° 22' 32".
 Transmitter: 1.5-mi. NNE of Blossom.
- ***Blossom**—K30CB, Mountain TV Network Inc.
 Technical facilities: 100-w TPO, 0.770-kw ERP, 98-ft. above ground, 656-ft. above sea level, lat. 33° 41' 18", long. 95° 22' 32".
 Transmitter: 1.5-mi. NNE of Blossom.
- ***Blossom**—K32CE, Mountain TV Network Inc.
 Technical facilities: 100-w TPO, 0.767-kw ERP, 98-ft. above ground, 656-ft. above sea level, lat. 33° 41' 18", long. 95° 22' 32".
 Transmitter: 1.5-mi. NNE of Blossom.
- ***Blossom**—K66DE, Mountain TV Network Inc.
 Technical facilities: 100-w TPO, 0.710-kw ERP, 98-ft. above ground, 656-ft. above sea level, lat. 33° 41' 18", long. 95° 22' 32".
 Transmitter: 1.5-mi. NNE of Blossom.
- Booker**—K47BP, L & O Translator System Inc.
 Technical facilities: 0.920-kw ERP, lat. 36° 22' 24", long. 100° 16' 00".
- ***Brenham**—K30CF, Bonnie Lee Blum.
 Technical facilities: 1000-w TPO, 11.7-kw ERP, 138-ft. above ground, 495-ft. above sea level, lat. 30° 11' 01", long. 96° 26' 31".
- Transmitter: 3.1-mi. NW of city center at 291.98°T.
- ***Brenham**—K468D, Bonnie Lee Blum.
 Technical facilities: 11.4-kw ERP, lat. 30° 11' 01", long. 96° 26' 31".
- ***Brownsville**—Ch. 17, Nancy Simo.
- ***Brownsville**—Ch. 64, Gregory A. Peterson.
- ***Brownwood**—K11SQ, Generic Television.
 Technical facilities: 10-w TPO, 0.050-kw ERP, 594-ft. above ground, 2097-ft. above sea level, lat. 31° 43' 45", long. 99° 01' 12".
 Transmitter: Brownwood.
- Brownwood**—K26AP, Trinity Bcstg. Network Inc. Phone: 714-832-2950.
 Technical facilities: 1000-w TPO, 16.6-kw ERP, 270-ft. above ground, 1833-ft. above sea level, lat. 31° 39' 40", long. 99° 06' 00".
 Transmitter: 6-mi. SW of Brownwood.
 Equipment: Bogner antenna.
 Began operation: January 1, 1988.
 Satellite programming: Trinity Bcstg. Network.
- ***Brownwood**—K28CV, American Lo-Power TV Network.
 Technical facilities: 1000-w TPO, 2.4-kw ERP, 374-ft. above ground, 1877-ft. above sea level, lat. 31° 43' 45", long. 99° 01' 12".
 Transmitter: 2-mi. W of Brownwood.
- ***Bryan**—K47CV, Presidio Enterprises Inc.
 Technical facilities: 1000-w TPO, 12.4-kw ERP, 135-ft. above ground, 495-ft. above sea level, lat. 30° 41' 21", long. 96° 21' 35".
 Transmitter: 0.5-mi. S of intersection of U.S. 190 & 21, Bryan.
- ***Bryan**—K50CK, Kermit C. Ashby.
 Technical facilities: 1000-w TPO, 4.590-kw ERP, 144-ft. above ground, 843-ft. above sea level, lat. 30° 39' 52", long. 96° 24' 45".
 Transmitter: N of Bryan.
- Canadian**—K31CD, C L & O Translator System Inc.
 Technical facilities: 100-w TPO, 0.728-kw ERP, 404-ft. above ground, 3205-ft. above sea level, lat. 36° 04' 06", long. 100° 21' 01".
 Transmitter: 10-mi. N of Canadian.
- ***Carrizo Springs**—K17BZ, Mountain TV Network Inc.
 Technical facilities: 100-w TPO, 0.589-kw ERP, 151-ft. above ground, 778-ft. above sea level, lat. 28° 36' 06", long. 99° 52' 12".
 Transmitter: 5-mi. NNW of Carrizo Springs.
- ***Carrizo Springs**—Ch. 19, Daniel J. Parks.
- ***Carrizo Springs**—K55FN, Villareal Bcstg. Co.
 Technical facilities: 10-w TPO, 0.053-kw ERP, 102-ft. above ground, 722-ft. above sea level, lat. 28° 29' 17", long. 99° 53' 06".
 Transmitter: 3.3-mi. SW of downtown.
- ***Center**—Ch. 36, Ro-Mar Communications.
- Clear Lake**—K05IL, Clear Lake Television.
 Phone: 713-480-9992. Fax: 713-480-0058.
 Studio: 17000 El Camino Real, Suite B-205, Houston, TX 77058.
- Technical facilities: 60-w TPO, 0.195-kw ERP, 500-ft. above ground, 510-ft. above sea level, lat. 29° 27' 57", long. 95° 13' 23".
 Transmitter: 12435 Red Bluff Rd., Seabrook, TX.
 Equipment: Emcee transmitter; Scala antenna.
 Satellite earth station: Comtech, 5-meter.
 Began operation: January 1, 1988.
 Locally originated programming: Community programming; local special events; documentaries; educational; music video clips; sports; hunting & fishing show; talk shows; variety shows; weather.
 Satellite programming: Country Music TV.
 Planned satellite programming: INN; Independent News Service; sports.
 Advertising: Yes.
 Represented (legal): Robert Buenzle.
 Personnel: Roy E. Henderson, pres. & general manager; David Trusty, sales mgr.; Joannie McInnis, promotions; Jim Owens, v.p. & business mgr.
- ***Coleman**—K34CI, Landmark Cablevision Assoc.
 Technical facilities: 1000-w TPO, 24.4-kw ERP, 325-ft. above ground, 2129-ft. above sea level, lat. 31° 40' 42", long. 99° 32' 55".
 Transmitter: On State Rte. 503, 0.5-mi. S of U.S. Rte. 67, Fisk.
- College Station**—K34CY, Clear Channel Communications Inc. Phones: 512-734-7308; 512-225-4231.
 Technical facilities: 1000-w TPO, 5.8-kw ERP, 463-ft. above ground, 761-ft. above sea level, lat. 30° 39' 02", long. 96° 20' 57".
 Transmitter: 1240 Villa Maria Rd.
- Corpus Christi**—K07UD, TV 50 Inc.
 Phone: 512-852-8850.
 Technical facilities: 10-w TPO, 0.130-kw ERP, 259-ft. above ground, 295-ft. above sea level, lat. 27° 47' 48", long. 97° 23' 49".
 Transmitter: 711 N. Carancahua Rd.
 Locally originated programming: Exercise; religious; specials; sports.
 Planned locally originated programming: Children's programming; classified advertising; community programming; local special events; ethnic; college courses; farm information; health; foreign language programming; magazines; music video clips; public affairs; sports magazine; talent shows; talk shows; variety shows.
 Satellite programming: Trinity Bcstg. Network.
 Planned satellite programming: ACTS; American Family Network.
- ***Corpus Christi**—K13VN, Texas Television Inc.
 Technical facilities: 10-w TPO, 0.105-kw ERP, 141-ft. above ground, 161-ft. above sea level, lat. 27° 42' 50", long. 97° 22' 59".
 Transmitter: 4750 South Padre Island Dr., Corpus Christi.
- ***Corpus Christi**—K22BH, Clear Channel Communications Inc.
 Technical facilities: 12.8-kw ERP, 346-ft. above sea level, lat. 27° 47' 46", long. 97° 23' 47".
 Transmitter: 102 N. Mesquite.
- ***Corpus Christi**—K47DF, South Texas Public Bcstg. System.
 Technical facilities: 100-w TPO, 3-kw ERP, 108-ft. above ground, 121-ft. above sea level, lat. 27° 42' 57", long. 97° 23' 28".
- Transmitter: 4455 South Padre Island Dr., Corpus Christi.
- Corpus Christi**—K50AO, TV 50 Inc.
 Technical facilities: 6.310-kw ERP, lat. 27° 48' 42", long. 97° 36' 16".
- ***Corpus Christi**—K59PO, Communicators of Corpus Christi.
 Technical facilities: 100-w TPO, 1.070-kw ERP, 262-ft. above ground, 299-ft. above sea level, lat. 27° 47' 45", long. 97° 23' 46".
 Transmitter: 600 Broadway, Corpus Christi.
- ***Corpus Christi**—K61EY, Neighborhood TV Network Inc.
 Technical facilities: 100-w TPO, 1-kw ERP, 302-ft. above ground, 338-ft. above sea level, lat. 27° 47' 45", long. 97° 23' 46".
 Transmitter: 600 Broadway, Corpus Christi.
- Corsicana**—K29AD, Navarro College.
 Phone: 214-874-6501. Fax: 214-874-4636.
 Studio: 3200 W. 7th Ave., Corsicana, TX 75110.
 Technical facilities: 1000-w TPO, 15.6-kw ERP, 642-ft. above ground, 1110-ft. above sea level, lat. 32° 05' 06", long. 96° 31' 45".
 Requests CP for change to 7.8-kw ERP.
 Transmitter: 0.5-mi. W of Hwy. 22 & FM 2555, Corsicana.
 Equipment: Emcee transmitter; Scala antenna.
 Began operation: November 1, 1984.
 Locally originated programming: Art profiles; children's programming; community programming; local special events; educational; college courses; farm information; exercise; music video clips; news; wire service news; public affairs; sports magazine; talk shows; variety shows; weather.
 Satellite programming: Learning Channel.
 Represented (engineering): Henry Wooten.
 Personnel: Jerry Zumwalt, station mgr.
- ***Crockett**—K16BY, Jim Gibbs.
 Technical facilities: 1000-w TPO, 11.3-kw ERP, 197-ft. above ground, 551-ft. above sea level, lat. 31° 18' 20", long. 95° 27' 06".
 Transmitter: KIVY-FM transmitter site.
- ***Dallas**—W68DE, Frontier Southwest Bcstg. Inc.
 Technical facilities: 1000-w TPO, 10.5-kw ERP, 308-ft. above ground, 899-ft. above sea level, lat. 32° 51' 58", long. 96° 48' 00".
 Transmitter: 6211 Northwest Hwy., Dallas.
- ***Del Rio**—Ch. 14, Juan Ramon Ortiz.
- ***Del Rio**—Ch. 48, T. P. Millar & K. J. Peterson.
- ***Democrat**—K30CG, Mountain TV Network Inc.
 Technical facilities: 100-w TPO, 0.554-kw ERP, 95-ft. above ground, 1942-ft. above sea level, lat. 31° 44' 44", long. 98° 40' 46".
 Transmitter: 4-mi. NNW of Democrat.
- ***Democrat**—K34AT, Mountain TV Network Inc.
 Technical facilities: 1.780-kw ERP, lat. 31° 44' 44", long. 98° 40' 46".
 Transmitter: 4-mi. NNW of Democrat.
- ***Eagle Pass**—Ch. 3, Deanna Hinojosa.
- ***Eagle Pass**—Ch. 7, Minerva Rodriguez Frias.
- ***Eagle Pass**—Ch. 9, Deloy Miller.

- *Eagle Pass**—Ch. 12, Eagle Pass News Guide. Phone: 512-773-2309.
- *Eagle Pass**—Ch. 32, Jo Ann's Balloon Boutique Inc.
- *El Paso**—Ch. 32, Janet Roberts.
- *Ellinger**—K32AN, Central Texas TV. Technical facilities: 13.8-kw ERP, lat. 29° 51' 30", long. 96° 42' 50".
- *Estelline**—Ch. 19, Mountain TV Network Inc.
- *Estelline**—Ch. 29, Mountain TV Network Inc.
- *Estelline**—K23CC, Mountain TV Network Inc. Technical facilities: 100-w TPO, 0.595-kw ERP, 148-ft. above ground, 2448-ft. above sea level, lat. 34° 27' 52", long. 100° 38' 15". Transmitter: 12-mi. WSW of Estelline.
- *Fairfield**—K38BW, George E. Gunter. Technical facilities: 100-w TPO, 1.150-kw ERP, 190-ft. above ground, 660-ft. above sea level, lat. 31° 41' 52", long. 96° 09' 44". Transmitter: 2-mi. S of Fairfield, 0.25-mi. E of Hwy. 75.
- Fairfield**—K41AK, Navarro College. Phone: 214-874-6501. Fax: 214-874-4636. Studio: 3200 W. 7th Ave., Corsicana, TX 75110. Technical facilities: 1000-w TPO, 7.590-kw ERP, 519-ft. above ground, 976-ft. above sea level, lat. 31° 41' 52", long. 96° 09' 44". Transmitter: 1300-ft. E of Hwy. 75, 2-mi. S of Hwy. 84. Equipment: Emcee transmitter; Scala antenna. Began operation: November 1, 1984. Represented (engineering): Henry Wooten. Personnel: Jerry Zumwalt, station mgr. Note: Operating as a translator; primary station K29AD, Corsicana, TX.
- Falfurrias**—K07TS, Evarista Romero. Technical facilities: 0.070-kw ERP, lat. 27° 13' 46", long. 98° 08' 52".
- *Falfurrias**—K12NU, Judith Ann Acevedo. Technical facilities: 0.070-kw ERP, lat. 27° 13' 46", long. 98° 08' 52".
- *Fort Stockton**—K05HP, M & M Telecasting. Technical facilities: 100-w TPO, 0.971-kw ERP, 100-ft. above ground, 3059-ft. above sea level, lat. 30° 58' 15", long. 102° 51' 59". Transmitter: Communications Tower, 6-mi. N of Fort Stockton. Equipment: Emcee transmitter; Bogner antenna. Planned locally originated programming: News; public affairs; sports. Advertising: Planned.
- *Fort Stockton**—K31BA, Mountain TV Network Inc. Technical facilities: 0.610-kw ERP, lat. 30° 55' 00", long. 102° 31' 35".
- *Fort Worth**—K31CM, American Christian TV. Technical facilities: 1000-w TPO, 23.8-kw ERP, 138-ft. above ground, 889-ft. above sea level, lat. 32° 44' 10", long. 97° 25' 21".
- Transmitter: 6350 W. Freeway Dr., Fort Worth.
- *Fort Worth**—Ch. 65, Presidio Enterprises.
- *Freeport**—K24CL, Claude E. Johnson. Phone: 409-233-3774. Technical facilities: 10-w TPO, 0.107-kw ERP, 85-ft. above ground, 89-ft. above sea level, lat. 28° 57' 23", long. 95° 21' 21". Transmitter: 510 S. Ave. A, Freeport. Scheduled to begin operation: 1990. Planned locally originated programming: Art profiles; children's programming; classified advertising; community programming; city council meetings; local special events; documentaries; ethnic; educational; college courses; game shows; health; exercise; magazines; music; music video clips; news; locally produced news; wire service news; character generated news; public access; public affairs; religious; specials; sports; hunting & fishing show; state university sports; high school sports; sports magazine; talent shows; talk shows; variety shows; weather. Planned satellite programming: American TV Network; FamilyNet; movies; music videos; news. Advertising: Yes. Personnel: Claude E. Johnson, sales & engineering.
- *Galveston**—K43BP, Video Marketing Network Inc. Phones: 813-923-3733; 800-444-9233. Fax: 813-923-8227. Technical facilities: 1000-w TPO, 24.9-kw ERP, 190-ft. above ground, 190-ft. above sea level, lat. 29° 23' 45", long. 94° 44' 10". Transmitter: 2.8-mi. E from Fort Bolivar, 10.9-mi. NE of Scholes Field. Scheduled to begin operation: June 1, 1989. Advertising: Planned. Personnel: Elizabeth Nierengarten, sr. v.p.
- *Gatesville**—K48CR, Acts of Gatesville. Technical facilities: 1000-w TPO, 8.020-kw ERP, 177-ft. above ground, 1056-ft. above sea level, lat. 31° 26' 11", long. 97° 46' 47". Transmitter: NW end of Memorial Dr.
- Greenville**—K47AP, Bill R. Wright. Phone: 214-886-3146. TWX: 214-455-8616. Studio: Off Hwy. 224, Greenville, TX. Technical facilities: 28.1-kw ERP, lat. 33° 06' 58", long. 95° 52' 02". Transmitter: I-30, Greenville, TX. Equipment: Emcee transmitter; Bogner antenna. Began operation: August 1, 1988. Locally originated programming: Classified advertising; community programming; city council meetings; local special events; ethnic; music video clips; news; locally produced news; wire service news; character generated news; public access; public affairs; religious; sports; hunting & fishing show; talent shows; talk shows; weather. Satellite programming: 700 Club; Commercial Sports Network; Country Music TV; INN; Independent News Service; FamilyNet; music videos; news; religious. Advertising: Yes. Rates: \$8.00-\$25.00/30 Sec.; \$15.00/Min.; \$50.00/Hour. Represented (legal): Rachel Davis. Personnel: Bill R. Wright, general manager; Marty Choate, sales manager; D. W. Strahan, chief engineer.
- *Harlingen**—Ch. 14, Minerva Rodriguez Frias.
- Houston**—K05HU, Wodlinger Bcstg. of Texas Inc. Phone: 713-650-0055. Studio: 1000 Louisiana St., Suite 3500, Houston, TX 77002. Technical facilities: 40.80-w TPO, 0.020-kw ERP, 1049-ft. above ground, 1099-ft. above sea level, lat. 29° 45' 29", long. 95° 22' 05". Transmitter: 1000 Louisiana St., Houston. Equipment: Emcee transmitter; Bogner antenna. Began operation: July 12, 1985. Locally originated programming: Music video clips; Hit Video USA. Satellite programming: Hit Video USA. Advertising: Yes. Rates: \$35.00/30 Sec.; \$75.00/Min. Represented (legal): Baraff, Koerner, Olender & Hochberg. Personnel: Constance Wodlinger, pres.; Tommy Duplantis, sales manager.
- *Houston**—K24CI, Frontier Bcstg. Inc. Technical facilities: 1000-w TPO, 17.8-kw ERP, 417-ft. above ground, 459-ft. above sea level, lat. 29° 47' 19", long. 95° 16' 42". Transmitter: Hwy. 90, approx. 0.1-mi. S of junction of Alt. 90.
- *Houston**—K31CN, William Gerry. Technical facilities: 1000-w TPO, 25-kw ERP, 545-ft. above ground, 620-ft. above sea level, lat. 29° 52' 05", long. 95° 21' 41". Transmitter: 1711 Skinner Rd., Houston.
- *Houston**—K33DB, National Black Media Coalition. Technical facilities: 1000-w TPO, 17.9-kw ERP, 535-ft. above ground, 590-ft. above sea level, lat. 29° 45' 32", long. 95° 22' 03". Transmitter: One Shell Plaza.
- Huntsville**—K05IA, International Bcstg. Network. Phone: 513-399-7777. Technical facilities: 0.060-kw ERP, lat. 30° 42' 56", long. 95° 31' 51".
- *Huntsville**—K23CH, Tel-Radio Communications Properties Inc. Technical facilities: 1000-w TPO, 9.5-kw ERP, 131-ft. above ground, 531-ft. above sea level, lat. 30° 43' 11", long. 95° 32' 57". Transmitter: Grisham Agricultural Services, 1404 Ave. J, Huntsville.
- Huntsville**—K31AI, International Bcstg. Network. Phone: 513-399-7777. Technical facilities: 100-w TPO, 1.143-kw ERP, 150-ft. above ground, 456-ft. above sea level, lat. 30° 42' 56", long. 95° 31' 51".
- *Huntsville**—K35CB, Mountain TV Network Inc. Technical facilities: 100-w TPO, 0.340-kw ERP, 197-ft. above ground, 627-ft. above sea level, lat. 30° 43' 12", long. 95° 24' 26". Transmitter: 7.5-mi. E of Huntsville.
- *Huntsville**—K41BS, Mountain TV Network Inc. Technical facilities: 100-w TPO, 0.290-kw ERP, 200-ft. above ground, 627-ft. above sea level, lat. 30° 43' 12", long. 95° 24' 26". Transmitter: 7.5-mi. E of Huntsville.
- *Huntsville**—K43CM, Mountain TV Network Inc. Technical facilities: 100-w TPO, 0.280-kw ERP, 197-ft. above ground, 627-ft. above sea level, lat. 30° 43' 12", long. 95° 24' 26". Transmitter: 7.5-mi. E of Huntsville.
- *Huntsville**—K53CT, Janet Roberts. Technical facilities: 1000-w TPO, 11.3-kw ERP, 430-ft. above ground, 886-ft. above sea level, lat. 30° 42' 56", long. 95° 31' 52". Transmitter: Approx. 3-mi. W of Huntsville.
- *Ingram**—K19BM, Jack Clarke III. Technical facilities: 1000-w TPO, 37.150-kw ERP, 150-ft. above ground, 2143-ft. above sea level, lat. 30° 05' 00", long. 99° 22' 00". Transmitter: 8-mi. W of city center at 270°T.
- *Ingram**—K21BU, Jack Clarke III. Technical facilities: 1000-w TPO, 36.8-kw ERP, 144-ft. above ground, 2142-ft. above sea level, lat. 30° 05' 00", long. 99° 22' 00". Transmitter: 8-mi. W of city center at 270°T.
- *Irving**—Ch. 67, TV Board of First Assembly of God.
- Jacksonville**—K11RT, Jeffrey L. Ward. Technical facilities: 10-w TPO, 0.052-kw ERP, 149-ft. above ground, 715-ft. above sea level, lat. 31° 59' 32", long. 95° 16' 40". Transmitter: 0.2-mi. NNW of intersection of N. Bolton & Quevado.
- *Jacksonville**—Ch. 36, Spectrum Media.
- *Jacksonville**—K43CV, Morris Joe Dimsdale Jr. Technical facilities: 100-w TPO, 1.820-kw ERP, 85-ft. above ground, 610-ft. above sea level, lat. 31° 57' 45", long. 95° 16' 05". Transmitter: S of U.S. 79, 0.7-mi. E of Jacksonville.
- *Jasper**—K30BY, Mountain TV Network Inc. Technical facilities: 100-w TPO, 0.890-kw ERP, 98-ft. above ground, 558-ft. above sea level, lat. 30° 59' 25", long. 93° 53' 54". Transmitter: 6.5-mi. NE of Jasper.
- *Jasper**—K32CD, Mountain TV Network Inc. Technical facilities: 100-w TPO, 0.7-kw ERP, 98-ft. above ground, 558-ft. above sea level, lat. 30° 59' 25", long. 93° 53' 54". Transmitter: 6.5-mi. NE of Jasper.
- *Jasper**—K58DG, Mountain TV Network Inc. Technical facilities: 100-w TPO, 0.630-kw ERP, 98-ft. above ground, 958-ft. above sea level, lat. 30° 59' 25", long. 93° 53' 54". Transmitter: 6.5-mi. NE of Jasper.
- *Jasper**—K64DC, Mountain TV Network Inc. Technical facilities: 100-w TPO, 0.6-kw ERP, 98-ft. above ground, 558-ft. above sea level, lat. 30° 59' 25", long. 93° 53' 54". Transmitter: 6.5-mi. NE of Jasper.
- Kerrville**—K02MQ, International Bcstg. Network. Technical facilities: 0.050-kw ERP, lat. 30° 06' 18", long. 99° 04' 54". Began operation: June 1, 1987.
- *Kerrville**—K32BS, Mountain TV Network Inc. Technical facilities: 100-w TPO, 0.552-kw ERP, 95-ft. above ground, 2267-ft. above sea level, lat. 30° 06' 25", long. 99° 02' 53". Transmitter: 7-mi. NE of Kerrville.
- *Kerrville**—K48CI, Mountain TV Network Inc.

Low Power TV Stations—Texas

- Technical facilities: 100-w TPO, 0.592-kw ERP, 95-ft. above ground, 2267-ft. above sea level, lat. 30° 06' 25", long. 99° 02' 53".
Transmitter: 7-mi. NE of Kerrville.
- ★ **La Grange**—K34CF, Mountain TV Network Inc.
Technical facilities: 100-w TPO, 0.690-kw ERP, 98-ft. above ground, 558-ft. above sea level, lat. 29° 48' 50", long. 96° 55' 11".
Transmitter: 6-mi. SSW of La Grange.
- ★ **La Grange**—K56DT, Mountain TV Network Inc.
Technical facilities: 100-w TPO, 0.630-kw ERP, 98-ft. above ground, 558-ft. above sea level, lat. 29° 48' 50", long. 96° 55' 11".
Transmitter: 6-mi. SSW of La Grange.
- ★ **Laredo**—Ch. 57, Raul Francisco Rivas.
- ★ **Laredo**—Ch. 61, Gregory A. Peterson.
- Livingston**—K05HR, Polk County Bcstg. Co. Phone: 409-327-8916.
Studio: U.S. Hwy. 59 North.
Technical facilities: 31-w TPO, 0.067-kw ERP, 348-ft. above ground, 548-ft. above sea level, lat. 30° 44' 23", long. 94° 55' 30".
Transmitter: 2-mi. N of Livingston on Hwy. 59.
Equipment: Television Technology transmitter; Scala antenna.
Began operation: June 28, 1984.
Locally originated programming: Community programming; city council meetings; local special events; documentaries; educational; college courses; exercise; magazines; music video clips; news; wire service news; character generated news; public access; public affairs; religious; specials; sports; hunting & fishing show; sports magazine; talent shows; talk shows; variety shows; weather.
Satellite programming: 700 Club; American Family Network; Commercial Sports Network; C-SPAN; INN; Learning Channel; FamilyNet; movies; music videos; news; religious; sports; syndicated programming; Wall Street Journal Report.
Advertising: Yes. Rates: \$260.00/Hour.
Personnel: Hal Haley, station mgr.
- ★ **Livingston**—K66CA, International Bcstg. Network.
Technical facilities: 1-kw ERP, lat. 30° 41' 38", long. 94° 56' 12".
- ★ **Los Indios**—Ch. 66, Black Media Associates.
- Lubbock**—K22BG, American Christian TV System Inc.
Technical facilities: 1000-w TPO, 14.4-kw ERP, 450-ft. above ground, 3658-ft. above sea level, lat. 33° 30' 08", long. 101° 52' 20".
Requests CP to change to 10.2-kw ERP.
Transmitter: 100th & University, Lubbock.
- Lubbock**—K40AN, Lubbock TV Corp.
Phone: 806-747-4085. Fax: 806-747-8928.
Studio: 2124 15th St., Lubbock, TX 79401.
Technical facilities: 1000-w TPO, 14.4-kw ERP, 499-ft. above ground, 3707-ft. above sea level, lat. 33° 30' 57", long. 101° 50' 54".
Transmitter: 84th St. & Ave. L, Lubbock.
Equipment: Television Technology transmitter; Bogner antenna.
Locally originated programming: Health; music video clips; religious; specials; sports.
- Satellite programming: ACTS; FamilyNet; music videos; religious; syndicated programming.
Advertising: Yes. Rates: \$85.00/Hour.
Represented (engineering): Smith & Postenko.
Represented (legal): May & Dunne.
Personnel: Rick A. Perez, general manager; Linda Meekins, sales; Wes Cox, chief engineer.
- ★ **Lubbock**—K62DG, Ramar Communications Inc.
Technical facilities: 1000-w TPO, 17.5-kw ERP, 751-ft. above ground, 3976-ft. above sea level, lat. 33° 31' 33", long. 101° 52' 07".
Requests CP for change to lat. 33° 30' 08", long. 101° 52' 20", transmitter to 100th & University.
Transmitter: 7400 University Ave., Lubbock.
- Lufkin**—K05HX, International Bcstg. Network.
Technical facilities: 10-w TPO, 0.027-kw ERP, 426-ft. above ground, 765-ft. above sea level, lat. 31° 20' 18", long. 94° 41' 16".
Transmitter: Approx. 600-ft. N of Lufkin Ave., 0.2-mi. E of Loop 287, Lufkin.
- ★ **Lufkin**—K11SI, International Bcstg. Network.
Technical facilities: 10-w TPO, 0.059-kw ERP, 427-ft. above ground, 764-ft. above sea level, lat. 31° 20' 18", long. 94° 41' 16".
Requests CP for change to 0.058-kw ERP, 839-ft. above sea level.
Transmitter: 600-ft. N of Lufkin Ave. & 0.19-mi. E of Loop 287.
- ★ **Lufkin**—K30CS, Channel America LPTV Holdings Inc. Phone: 212-262-5353. Fax: 212-246-8542.
Technical facilities: 100-w TPO, 1.050-kw ERP, 171-ft. above ground, 495-ft. above sea level, lat. 31° 22' 01", long. 94° 45' 56".
Transmitter: Lufkin.
Satellite earth station: In operation.
Planned satellite programming: Movies; sports; syndicated programming; Channel America Television Network.
Advertising: Yes.
- Marble Falls**—K21BX, Hawkins Bcstg. Inc. Phone: 512-693-5551.
Technical facilities: 1000-w TPO, 40.9-kw ERP, 138-ft. above ground, 1188-ft. above sea level, lat. 30° 46' 30", long. 98° 29' 00".
Transmitter: 18.5-mi. NW of city at 317.97°T.
Began operation: April 1, 1989.
- ★ **McAllen**—Ch. 28, Marilyn Cameron.
- ★ **McAllen**—Ch. 69, The Hunter Partnership.
- Memphis/Lakeview/Estelline**—K44AK, Cruze Electronics. Phone: 806-259-2879.
Technical facilities: 100-w TPO, 0.843-kw ERP, 300-ft. above ground, 2505-ft. above sea level, lat. 34° 48' 35", long. 100° 36' 38".
Transmitter: 5-mi. NNW of Memphis.
Equipment: Television Technology transmitter; Scala antenna.
Note: Operating as a translator; primary station KJTV, Lubbock, TX.
- ★ **Midland**—K55EU, Debra M. Kamp.
Technical facilities: 100-w TPO, 2.460-kw ERP, 469-ft. above ground, 3219-ft. above sea level, lat. 32° 00' 46", long. 102° 00' 24".
- Requests modification of CP for change to 1.31-kw ERP.
Transmitter: 4-mi. ENE of Midland.
- ★ **Mount Pleasant**—Ch. 38, F.V.P. Network Inc.
Mount Pleasant—K54CB, F.V.P. Network Inc.
Technical facilities: 1000-w TPO, 8-kw ERP, 320-ft. above ground, 670-ft. above sea level, lat. 33° 07' 33", long. 95° 01' 10".
Transmitter: Approx. 2.5-mi. W, near Interstate 30.
- Mullin**—K61CV, Pompey Mountain Bcstg. Co.
Technical facilities: 0.740-kw ERP, lat. 31° 37' 17", long. 98° 38' 31".
- ★ **Nacogdoches**—K47CU, Blacks Desiring Media Inc.
Technical facilities: 1000-w TPO, 6.860-kw ERP, 285-ft. above ground, 719-ft. above sea level, lat. 31° 36' 40", long. 94° 37' 50".
Transmitter: Richardson Temple Rd., 1.6-mi. SE of center of Nacogdoches.
- ★ **Odessa**—K48CW, Todd & Fugit.
Technical facilities: 100-w TPO, 1.040-kw ERP, 443-ft. above ground, 3140-ft. above sea level, lat. 31° 51' 45", long. 102° 25' 00".
Transmitter: 2500 W. University, Odessa.
- ★ **Odessa**—K49CD, Ronald J. Gordon.
Technical facilities: 1000-w TPO, 37.6-kw ERP, 400-ft. above ground, 3150-ft. above sea level, lat. 31° 57' 43", long. 102° 04' 00".
Transmitter: Antenna farm E of State Rte. 349, 0.74-mi. S of intersection with I-20.
- Palestine**—K17BP, Trinity Bcstg. Network.
Technical facilities: 1000-w TPO, 8.167-kw ERP, 379-ft. above ground, 939-ft. above sea level, lat. 31° 43' 55", long. 95° 37' 25".
Transmitter: 600-ft. S of Royal St. & Loop 256, Palestine.
- ★ **Pampa**—K16BL, Mountain TV Network Inc.
Technical facilities: 100-w TPO, 0.591-kw ERP, 148-ft. above ground, 3327-ft. above sea level, lat. 35° 33' 16", long. 100° 50' 31".
Transmitter: 5-mi. E of Pampa.
- ★ **Pampa**—K32CP, Blacks Desiring Media Inc.
Technical facilities: 1000-w TPO, 7.190-kw ERP, 144-ft. above ground, 3343-ft. above sea level, lat. 35° 33' 40", long. 100° 55' 40".
Transmitter: 2.5-mi. NE of Pampa.
- ★ **Pampa**—K43CK, Mountain TV Network Inc.
Technical facilities: 100-w TPO, 0.64-kw ERP, 148-ft. above ground, 3326-ft. above sea level, lat. 35° 33' 16", long. 100° 50' 31".
Transmitter: 5-mi. E of Pampa.
- Paris**—K08KK, Webb-Johnson Paris LPTV Inc. Phone: 214-465-5836.
Technical facilities: 10-w TPO, 0.1-kw ERP, 249-ft. above ground, 794-ft. above sea level, lat. 33° 38' 07", long. 95° 33' 14".
Transmitter: 2305 SE Third, Paris.
Began operation: November 1, 1986.
Locally originated programming: News; public affairs; religious; sports; weather.
Represented (sales): Katz Television.
Represented (legal): Wilner & Scheiner.
Note: Operating part-time as translator; primary station K TEN, Ada-Ardmore, OK.
- ★ **Paris**—K25DA, Owen Bcstg. Enterprises.
Technical facilities: 1000-w TPO, 4.590-kw ERP, 210-ft. above ground, 709-ft. above sea level, lat. 33° 40' 30", long. 95° 33' 20".
Transmitter: 1485 N. Main St., Paris.
- ★ **Paris**—K48BX, Russell Communications.
Technical facilities: 1000-w TPO, 11.9-kw ERP, 197-ft. above ground, 755-ft. above sea level, lat. 33° 39' 50", long. 95° 29' 46".
Transmitter: 3.4-mi. E of Paris.
- ★ **Paris**—K53DC, Localvision.
Technical facilities: 1000-w TPO, 11.9-kw ERP, 197-ft. above ground, 755-ft. above sea level, lat. 33° 39' 50", long. 95° 29' 46".
Transmitter: Approx. 3.4-mi. E of Paris.
- ★ **Pasadena**—K30CV, Faith That Pleases God Church Corp.
Technical facilities: 1000-w TPO, 3.510-kw ERP, 344-ft. above ground, 377-ft. above sea level, lat. 29° 42' 37", long. 95° 10' 29".
Transmitter: 0.15-mi. S of Hwy. 225 & 0.2-mi. W of South St.
- ★ **Pecos**—K04MP, Moore Bcstg. Inc.
Technical facilities: 10-w TPO, 0.062-kw ERP, 150-ft. above ground, 2750-ft. above sea level, lat. 31° 23' 28", long. 103° 26' 00".
Transmitter: 4-mi. SE of Pecos off Hwy. 1450.
Equipment: Emcee transmitter; Bogner antenna.
- ★ **Plainview**—K69FF, B & B Productions Inc.
Technical facilities: 1000-w TPO, 21-kw ERP, 299-ft. above ground, 3671-ft. above sea level, lat. 34° 13' 05", long. 101° 42' 02".
Transmitter: 4-mi. NE of Plainview.
- ★ **Quanah**—K16BK, Mountain TV Network Inc.
Technical facilities: 100-w TPO, 0.525-kw ERP, 95-ft. above ground, 1837-ft. above sea level, lat. 34° 11' 47", long. 99° 37' 43".
Transmitter: 8-mi. SE of Quanah.
- ★ **Quanah**—K22CJ, Mountain TV Network Inc.
Technical facilities: 100-w TPO, 0.533-kw ERP, 95-ft. above ground, 1837-ft. above sea level, lat. 34° 11' 47", long. 99° 37' 43".
Transmitter: 8-mi. SE of Quanah.
- ★ **Rio Grande City**—Ch. 2, Debra M. Kamp.
- ★ **Rio Grande City**—Ch. 6, Owen Bcstg. Enterprises.
- ★ **Rio Grande City**—Ch. 7, Augustin Torres.
- ★ **Rio Grande City**—Ch. 34, Evangelina Garcia Garza.
- ★ **San Angelo**—K59DD, Helen Oman.
Technical facilities: 500-w TPO, 19.5-kw ERP, 440-ft. above ground, 2407-ft. above sea level, lat. 31° 26' 08", long. 100° 34' 08".
Transmitter: 5.5-mi. SW of San Angelo on Arden Rd.
- ★ **San Antonio**—K02MX, San Antonio Channel 2 Inc. Phone: 512-494-6565.
Technical facilities: 0.037-kw ERP, 540-ft. above ground, 1080-ft. above sea level, lat. 29° 25' 21", long. 98° 29' 26".
Transmitter: Tower Life Bldg.

Equipment: Television Technology transmitter; Scala antenna.
 Represented (engineering): Selmeyer & Kramer.
 Represented (legal): Cohn & Marks.
 Personnel: Bob A. Roth Sr., pres.

*** San Antonio—K15CC, Gwendolyn May.**
 Technical facilities: 100-w TPO, 8.840-kw ERP, 459-ft. above ground, 1099-ft. above sea level, lat. 29° 25' 21", long. 98° 29' 26".
 Transmitter: Tower Life Bldg., 310 South St. Marys St.

*** San Antonio—K17BY, Clear Channel Communications Inc.**
 Technical facilities: 1000-w TPO, 13-kw ERP, 450-ft. above ground, 1099-ft. above sea level, lat. 29° 25' 21", long. 98° 29' 26".
 Transmitter: 310 S. St. Marys, Tower Life Bldg., San Antonio.

San Antonio—K20BW, Diana Castro Hagee. Phone: 512-493-1303.
 Studio: 16607 Blanco Rd., Suite 1303, San Antonio, TX 78232.
 Technical facilities: 1000-w TPO, 55.7-kw ERP, 131-ft. above ground, 1161-ft. above sea level, lat. 29° 31' 06", long. 98° 34' 18".
 Transmitter: Wurzbach Rd. & Fredericksburg Rd., San Antonio.
 Locally originated programming: Health; specials; sports; hunting & fishing show; talk shows; variety shows.
 Satellite programming: Movies; religious; syndicated programming.
 Advertising: Yes. Rates: \$25.00-\$50.00/30 Sec.; \$100.00-\$300.00/Hour.
 Personnel: Bruce C. Staffel, general manager.

*** San Antonio—K33CK, Diana Castro Hagee.**
 Technical facilities: 1000-w TPO, 55.7-kw ERP, 131-ft. above ground, 1096-ft. above sea level, lat. 29° 31' 06", long. 98° 34' 18".
 Requests modifications of CP for change to 0.896-kw ERP.
 Transmitter: E of intersection of Wurzbach & Fredericksburg Rds.

San Antonio—K67DW, M & M Communications Inc. Phone: 904-456-9749.
 Technical facilities: 0.2-kw ERP, lat. 29° 25' 21", long. 98° 29' 26".
 Holds CP for change to 900-w TPO, 10.2-kw ERP, 404-ft. above ground, 1053-ft. above sea level, transmitter to Tower Life Bldg., San Antonio.

*** Snyder—K07TZ, Ramar Communications Inc.**
 Technical facilities: 10-w TPO, 0.059-kw ERP, 328-ft. above ground, 2818-ft. above sea level, lat. 32° 46' 52", long. 100° 53' 52".
 Transmitter: 1.5-mi. NW of Snyder city limits & Rte. 208.

*** Spearman—K22CK, Mountain TV Network Inc.**
 Technical facilities: 100-w TPO, 0.666-kw ERP, 95-ft. above ground, 3307-ft. above sea level, lat. 36° 00' 10", long. 101° 14' 28".
 Transmitter: 13-mi. SSW of Spearman.

*** Spearman—K40CE, Mountain TV Network Inc.**
 Technical facilities: 100-w TPO, 0.715-kw ERP, 95-ft. above ground, 3307-ft. above sea level, lat. 36° 00' 10", long. 101° 14' 28".
 Transmitter: 13-mi. SSW of Spearman.

*** Spearman—K46CD, Mountain TV Network Inc.**
 Technical facilities: 100-w TPO, 0.724-kw ERP, 95-ft. above ground, 3307-ft. above sea level, lat. 36° 00' 10", long. 101° 14' 28".
 Transmitter: 13-mi. SSW of Spearman.

*** Spearman—K48DE, Mountain TV Network.**
 Technical facilities: 100-w TPO, 0.740-kw ERP, 95-ft. above ground, 3307-ft. above sea level, lat. 36° 00' 10", long. 101° 14' 28".
 Transmitter: 13-mi. SSW of Spearman.

*** Spearman—K67DP, Mountain TV Network Inc.**
 Technical facilities: 100-w TPO, 0.8-kw ERP, lat. 36° 00' 10", long. 101° 14' 28".
 Transmitter: 13-mi. SSW of Spearman.

Sulphur Springs—K18AL, TPC Communications Inc.
 Technical facilities: 1000-w TPO, 36.465-kw ERP, 500-ft. above ground, 1130-ft. above sea level, lat. 33° 07' 54", long. 95° 50' 06".
 Transmitter: 0.5-mi. SW of intersection of Hwys. 499 & 275.
 Equipment: Acrodyne transmitter; Bogner antenna.
 Began operation: September 15, 1983.
 Represented (engineering): Moffet, Larson & Johnson.
 Represented (legal): Paul, Hastings, Janofsky & Walker.

Turkey/Quitaque—K60BW, Ramar Communications Inc. Phone: 806-423-1221.
 Technical facilities: 100-w TPO, 2.072-kw ERP, 120-ft. above ground, 3250-ft. above sea level, lat. 34° 23' 33", long. 101° 07' 30".
 Transmitter: 4-mi. NW of Quitaque.
 Equipment: Television Technology transmitter; Scala antenna.
 Began operation: January 1, 1984.
 Planned satellite programming: Pay movie channel.
 Represented (engineering): Arnold Cruze.
 Personnel: Arville Settiff, station manager.
 Note: Operating as a translator; primary station KJTV Lubbock, TX.

*** Tyler—K32CK, Focus Translators Inc.**
 Technical facilities: 1000-w TPO, 16.4-kw ERP, 299-ft. above ground, 853-ft. above sea level, lat. 32° 20' 34", long. 95° 15' 26".
 Transmitter: Glasgow Rd., Tyler.

Tyler—K45AN, Christian World Network.
 Technical facilities: 10.4-kw ERP, lat. 32° 21' 05", long. 95° 18' 06".

*** Tyler—K67DU, International Bcstg. Network.**
 Technical facilities: 7.980-kw ERP, lat. 32° 20' 34", long. 95° 15' 26".

*** Uvalde—Ch. 2, Ronald J. Malik.**

*** Uvalde—K13US, Owen Bcstg. Enterprises.**
 Technical facilities: 0.025-kw ERP, lat. 29° 15' 40", long. 99° 44' 51".

*** Uvalde—K15BV, Minerva Rodriguez Fraix.**
 Technical facilities: 0.224-kw ERP, 170-ft. above ground, 1075-ft. above sea level, lat. 29° 13' 15", long. 99° 47' 10".
 Transmitter: 214 Martin St., Uvalde.

*** Uvalde—K26AF, Elcio Salgado & Brunhilda Salgado Co.**

Technical facilities: 10-w TPO, 0.054-kw ERP, 100-ft. above ground, 1055-ft. above sea level, lat. 29° 15' 40.50", long. 99° 44' 51.40".

Transmitter: 3.5-mi. E of Uvalde on Hacienda Rd.

Equipment: Emcee transmitter; Scientific-Atlanta antenna.
 Represented (engineering): Agape TV Media.

*** Uvalde & rural Uvalde County—K33CL, Mountain TV Network Inc.**
 Technical facilities: 100-w TPO, 0.918-kw ERP, 100-ft. above ground, 1176-ft. above sea level, lat. 29° 17' 08", long. 99° 39' 22".
 Transmitter: 9-mi. NE of Uvalde.

Victoria—K44AN, Central Texas TV.
 Technical facilities: 0.010-kw ERP, lat. 28° 50' 40", long. 96° 53' 43".

Victoria—K51BG, D. W. Strahan. Phones: 512-578-5555; 512-578-6011.
 Studio: 3112-A Pleasant Green Dr., Victoria, TX 77902.

Technical facilities: 100-w TPO, 0.5-kw ERP, 489-ft. above ground, 579-ft. above sea level, lat. 28° 46' 42", long. 96° 58' 08".
 Transmitter: 3112-A Pleasant Green Dr., 3-mi. W of Hwy. 875.
 Equipment: Television Technology transmitter; Scala antenna.

Satellite earth stations: M/A-Com, 4-meter; Microdyne, 3-meter; Chapparral, Drake receivers.
 Began operation: April 25, 1987.

Locally originated programming: Community programming; documentaries; ethnic; game shows; foreign language programming; music; music video clips; religious; specials; sports; hunting & fishing show; state university sports; talk shows; variety shows.

Satellite programming: INN; movies; music videos; news; religious; syndicated programming; Trinity Bcstg. Network; Tele-mundo.
 Advertising: Yes. Rates: \$7.50/30 Sec.; \$25.00/Hour.

Personnel: D. W. Strahan, operator.
 Note: Spanish programming 40 hrs. per week.

Victoria—K53CZ, Community TV of Victoria. Phones: 512-578-5555; 512-578-6011.
 Studio: 3112-A Pleasant Green Dr., Victoria, TX 77902.

Technical facilities: 100-w TPO, 0.5-kw ERP, 489-ft. above ground, 579-ft. above sea level, lat. 28° 46' 42", long. 96° 58' 08".
 Transmitter: 3112-A Pleasant Green Dr., 3-mi. W of Hwy. 875.

Equipment: Television Technology transmitter; Scala antenna.
 Satellite earth stations: M/A-Com; Microdyne.

Began operation: September 19, 1985.
 Locally originated programming: Children's programming; classified advertising; community programming; ethnic; music video clips; public access; religious; hunting & fishing show; talk shows.

Satellite programming: INN; International TV Network; movies; religious; syndicated programming; Wall Street Journal Report.
 Advertising: Yes. Rates: \$6.00/30 Sec.; \$9.00/Min.; \$25.00/Hour.
 Personnel: D. W. Strahan, manager.

*** Victoria—K60DV, Hombres Enterprises Inc.**
 Technical facilities: 100-w TPO, 0.756-kw ERP, 197-ft. above ground, 285-ft. above sea level, lat. 28° 46' 03", long. 96° 59' 11".

Transmitter: KZEU(FM) transmitter site, Victoria.

*** Victoria—Ch. 64, Residential Entertainment Inc.**

*** Waco—K17BQ, Continental Satellite Corp.**
 Technical facilities: 1000-w TPO, 6.530-kw ERP, 141-ft. above ground, 551-ft. above sea level, lat. 31° 32' 50", long. 97° 07' 12".

Requests modification of CP for change to 8.180-kw ERP.
 Transmitter: Citizens Tower, 501 Franklin St.

*** Waco—K19BX, Rene Hinojosa.**
 Technical facilities: 1000-w TPO, 25.3-kw ERP, 181-ft. above ground, 666-ft. above sea level, lat. 31° 31' 54", long. 97° 08' 44".
 Transmitter: Near Baylor Stadium, Waco.

*** Waco—K62CY, Clear Channel Communications Inc.**
 Technical facilities: 1000-w TPO, 13.6-kw ERP, 387-ft. above ground, 810-ft. above sea level, lat. 31° 33' 22", long. 97° 07' 13".

Requests modification of CP for change to 9.310-kw ERP, 945-ft. above sea level, lat. 31° 32' 10", long. 97° 11' 00".
 Transmitter: 425 Austin Ave., Alco Bldg., Waco.

Wellington-Dodson—K27BZ, Greenbelt TV Translator System Inc.
 Technical facilities: 20-w TPO, 0.216-kw ERP, 226-ft. above ground, 2192-ft. above sea level, lat. 34° 46' 14", long. 100° 11' 28".
 Transmitter: 4-mi. S of Wellington.

Wichita Falls—K35B0, BSP Bcstg. Inc. Phone: 817-691-1808. TWX: 910-861-0018.
 Studio: 3800 Call Field Rd., Wichita Falls, TX 76308.

Technical facilities: 1000-w TPO, 0.9-kw ERP, 299-ft. above ground, 1309-ft. above sea level, lat. 33° 53' 50", long. 98° 32' 33".
 Requests CP for change to 10.5-kw ERP, 1410-ft. above sea level.
 Transmitter: 3700 Onaway Trail, Wichita Falls.

Equipment: ITS transmitter; Scala antenna.
 Began operation: July 1, 1988.
 Locally originated programming: Sports.
 Satellite programming: Sports.
 Advertising: Yes. Rates: \$10.00-\$15.00/30 Sec.; \$100.00-\$250.00/Hour.
 Personnel: Pete D'Acosta, general manager & sales manager; Ken Thomason, chief engineer.

Woodrow—K51BX, Ronald J. Gordon. Phone: 512-480-0084.
 Technical facilities: 1000-w TPO, 10.1-kw ERP, 322-ft. above ground, 3520-ft. above sea level, lat. 33° 35' 06", long. 101° 50' 49".
 Transmitter: 1220 Broadway St., Lubbock.

UTAH

*** Bicknell—K38CJ, U. of Utah.**
 Technical facilities: 0.350-kw ERP, lat. 38° 17' 00", long. 111° 30' 37".

Bonanza-Vernal—K39AK, Trinity Bcstg. Network Inc. Phone: 714-832-2950.
 Technical facilities: 100-w TPO, 0.380-kw ERP, lat. 40° 21' 01", long. 109° 09' 49".
 Began operation: January 1, 1987.
 Satellite programming: Trinity Bcstg. Network.

Low Power TV Stations—Utah

Cedar City—K22AH, Russell Communications.

Technical facilities: 1000-w TPO, 12.6-kw ERP, 59-ft. above ground, 6089-ft. above sea level, lat. 37° 40' 12", long. 113° 04' 59".

Requests CP for change to 12.6-kw ERP. Transmitter: Water tank site, SW side of Cedar City.

* **Cedar City—K60BY**, Summit Communications Inc.

Technical facilities: 100-w TPO, 1.141-kw ERP, 40-ft. above ground, 6040-ft. above sea level, lat. 37° 40' 15", long. 113° 04' 10".

Transmitter: Cross Hollow Hills, Cedar City. Equipment: Emcee transmitter; Bogner antenna.

Planned satellite programming: On-TV. Represented (engineering): Comsearch. Represented (legal): Cole, Raywid & Braverman.

Delta/rural Millard County—K64BO, KUTV Inc. Phone: 801-973-3000. Fax: 801-973-3369.

Technical facilities: 100-w TPO, 2.234-kw ERP, 25-ft. above ground, 5425-ft. above sea level, lat. 39° 19' 39", long. 112° 19' 36".

Transmitter: 1.5-mi. S of Oak City. Equipment: Television Technology transmitter; Scala antenna.

Began operation: March 1, 1983. Note: Operating as a translator, primary station KUTV, Salt Lake City, UT.

* **Dugway—K48CF**, Mountain TV Network Inc.

Technical facilities: 100-w TPO, 0.740-kw ERP, 98-ft. above ground, 5338-ft. above sea level, lat. 40° 13' 31", long. 112° 46' 13".

Transmitter: 5-mi. NW of Dugway.

Garfield County—K27CE, Garfield County. Technical facilities: 3.16-kw ERP, lat. 38° 32' 10", long. 112° 04' 19".

Kanab—K12NO, Kanab Lions Club. Technical facilities: 0.060-kw ERP, lat. 36° 59' 32", long. 112° 31' 39".

Note: Operating as a translator; primary station KSL-TV, Salt Lake City, UT.

* **Garfield, rural—K250C**, U. of Utah.

Technical facilities: 100-w TPO, 3.160-kw ERP, 36-ft. above ground, 11263-ft. above sea level, lat. 38° 32' 10", long. 112° 04' 19".

Transmitter: 8-mi. SSE of Monroe, atop Monroe Peak.

Green River—K30AG, Green River City TV. Technical facilities: 0.892-kw ERP, lat. 39° 10' 58", long. 110° 36' 25".

* **Logan—K21BY**, Blacks Oesiring Media Inc.

Technical facilities: 1000-w TPO, 7.240-kw ERP, 141-ft. above ground, 4157-ft. above sea level, lat. 41° 44' 06", long. 111° 51' 14".

Transmitter: 0.9-mi. NW of Logan at 273.66°T.

* **Logan—K27CR**, Cache Valley Publishing Co.

Technical facilities: 1000-w TPO, 6.580-kw ERP, 66-ft. above ground, 4865-ft. above sea level, lat. 41° 44' 03", long. 111° 50' 11".

Transmitter: 75 Third St., North Logan.

* **Logan—K40CB**, Spectrum Press Inc.

Technical facilities: 100-w TPO, 0.623-kw ERP, 246-ft. above ground, 4744-ft. above sea level, lat. 41° 44' 36", long. 111° 49' 57".

Transmitter: 0.62-mi. NE of Logan at a heading of 18°T.

* **Logan—K51CQ**, Reed Bullen.

Technical facilities: 1.00-w TPO, 0.047-kw ERP, 59-ft. above ground, 5755-ft. above sea level, lat. 41° 53' 50", long. 111° 57' 39".

Transmitter: Atop Little Mountain, 2.7-mi. NNE of Newton.

Manti/Ephraim—K28AG, Sanpete TV Corp.

Technical facilities: 100-w TPO, 9.419-kw ERP, 20-ft. above ground, 6095-ft. above sea level, lat. 39° 12' 06", long. 111° 43' 39".

* **Marysvale—K30CW**, U. of Utah.

Technical facilities: 20-w TPO, 0.582-kw ERP, 20-ft. above ground, 7618-ft. above sea level, lat. 38° 30' 27", long. 112° 11' 50".

Transmitter: 4.5-mi. NNE of Marysvale.

Marysvale—K32AL, U. of Utah. Phone: 801-581-4553.

Technical facilities: 20-w TPO, 0.509-kw ERP, 25-ft. above ground, 7620-ft. above sea level, lat. 38° 30' 27", long. 112° 11' 50".

Transmitter: Approx. 4.5-mi. NNE of Marysvale. Equipment: Television Technology transmitter; Scala antenna.

Began operation: September 1, 1983. Personnel: Edward N. Ridges, assoc. dir. for media services.

Note: Operating as a translator, primary station KUED, Salt Lake City, UT.

Myton/rural Duchesne County—K43AE, KUTV Inc. Phone: 801-973-3000.

Technical facilities: 100-w TPO, 3.916-kw ERP, 42-ft. above ground, 10057-ft. above sea level, lat. 40° 21' 45", long. 110° 47' 31".

Transmitter: 5-mi. W of Tabiona on Tabby Mountain translator site. Equipment: Television Technology transmitter; Scala antenna.

Began operation: March 1, 1983. Note: Operating as a translator; primary station KUTV, Salt Lake City, UT.

Ogden—K64CJ, Trinity Bcstg. Network Inc. Phone: 714-832-2950.

Technical facilities: 1000-w TPO, 10.4-kw ERP, lat. 41° 09' 49", long. 112° 01' 28". Began operation: July 1, 1988.

Satellite programming: Trinity Bcstg. Network.

Park City—K45AX, William H. Coleman. Phone: 801-649-4501.

Studio: 614 Main Street, Park City, UT 84060. Technical facilities: 0.520-kw ERP, 50-ft. above ground, 7458-ft. above sea level, lat. 40° 40' 59", long. 111° 31' 22".

Transmitter: Quarry Mountain, Park City, Summit County. Equipment: Television Technology transmitter; Lindsay antenna.

Began operation: November 1, 1986.

Locally originated programming: Community programming; city council meetings; local special events; documentaries; exercise; wire service news; public affairs; high school sports; talk shows; weather.

Planned locally originated programming: Game shows; talent shows.

Satellite programming: INN; Learning Channel.

Advertising: Yes. Rates: \$25.00/30 Sec.; \$100.00/Hour.

Personnel: William H. Coleman, owner; Mary Bailey, station manager; Fred Helsing, engineer; Helde Alsop, marketing director.

* **Price—K41BX**, Mountain TV Network Inc.

Technical facilities: 100-w TPO, 0.710-kw ERP, 95-ft. above ground, 9167-ft. above sea level, lat. 39° 31' 00", long. 111° 01' 33".

Transmitter: 15-mi. WSW of Wellington.

* **Provo—K44CU**, Oxford Investment Inc.

Technical facilities: 907-w TPO, 10-kw ERP, 30-ft. above ground, 7671-ft. above sea level, lat. 40° 16' 57", long. 111° 56' 10".

Transmitter: Wiley Canyon tower in Lake Mountains, Provo.

* **Roosevelt—K32AT**, Localvision.

Technical facilities: 1.180-kw ERP, lat. 40° 19' 27", long. 110° 09' 19". Transmitter: Approx. 8.5-mi. W of Roosevelt.

St. George—K14AN, Russell Communications.

Technical facilities: 20-w TPO, 1.355-kw ERP, 60-ft. above ground, 2750-ft. above sea level, lat. 37° 03' 49", long. 113° 34' 20".

St. George—K27AH, Summit Communications Inc.

Technical facilities: 100-w TPO, 0.504-kw ERP, 40-ft. above ground, 3160-ft. above sea level, lat. 37° 03' 51", long. 113° 34' 16".

Transmitter: Webb Hill, St. George. Equipment: Emcee transmitter; Bogner antenna.

Began operation: March 1, 1983.

Satellite programming: On-TV.

* **St. George/Washington/Santa Clara—K550L**, Russell & Adams Communications. Phone: 801-673-3481.

Technical facilities: 100-w TPO, 1.193-kw ERP, 30-ft. above ground, 3169-ft. above sea level, lat. 37° 04' 50", long. 113° 34' 19".

Transmitter: Webb Hill, S of St. George. Equipment: Television Technology transmitter; Scala antenna.

Locally originated programming: Public affairs; sports.

Advertising: Yes. Personnel: Arthur Mortensen, station manager.

* **Salt Lake City—K32BK**, Robert H. Hanson.

Technical facilities: 100-w TPO, 0.226-kw ERP, 65-ft. above ground, 5745-ft. above sea level, lat. 40° 48' 27", long. 111° 53' 18".

Requests modification of CP for change to 31.932-kw ERP.

Transmitter: 1745 Bonneville Blvd., Salt Lake City.

* **Salt Lake City—K36CJ**, National Minority TV. Phone: 714-832-2950. Telex: 333892

TBNIRIN. Fax: 714-730-3568. Technical facilities: 1000-w TPO, 30.80-kw ERP, 30-ft. above ground, 5709-ft. above sea level, lat. 40° 48' 27", long. 111° 53' 18".

Transmitter: 1.8-mi. NE of intersection of State Rte. 184 & U.S. Rte. 89.

Equipment: Television Technology transmitter. Scheduled to begin: November 1989.

Satellite earth station: Scientific-Atlanta, 3.2-meter; Scientific-Atlanta receivers.

Satellite programming: Trinity Bcstg. Network.

Represented (legal): May & Dunne.

* **Salt Lake City—K38CN**, William Allen Marshall.

Technical facilities: 100-w TPO, 2.760-kw ERP, 26-ft. above ground, 5026-ft. above sea level, lat. 40° 39' 40", long. 112° 02' 58".

Transmitter: 6700 West 5400 South, West Valley City.

Salt Lake City—K46BJ, Brook Broadcasting Inc.

Technical facilities: 1000-w TPO, 5.3-kw ERP, 453-ft. above ground, 4790-ft. above sea level, lat. 40° 46' 09", long. 111° 53' 17".

Transmitter: 36 South State St.

* **Vernal—K17BL**, Spectrum Press Inc.

Technical facilities: 1000-w TPO, 6.030-kw ERP, 247-ft. above ground, 5425-ft. above sea level, lat. 40° 29' 39", long. 109° 31' 45".

Transmitter: 2.8-mi. N of center of Vernal.

VERMONT

* **Barton—W28AU**, Bruce M. & Susan E. Lyons.

Technical facilities: 100-w TPO, 1.020-kw ERP, 69-ft. above ground, 1588-ft. above sea level, lat. 44° 43' 55", long. 72° 14' 00".

Transmitter: Glover Twp., 0.46-mi. NW of West Glover.

* **Burlington—W16AL**, Trinity Bcstg. Network Inc. Phone: 714-832-2950.

Technical facilities: 1000-w TPO, 12.2-kw ERP, 272-ft. above ground, 555-ft. above sea level, lat. 44° 27' 03", long. 73° 11' 51".

Transmitter: Joy Or., Broadcast Park. Planned satellite programming: Trinity Bcstg. Network.

* **Burlington—W44AQ**, Residential Entertainment Inc.

Technical facilities: 100-w TPO, 1.310-kw ERP, 115-ft. above ground, 295-ft. above sea level, lat. 44° 28' 32", long. 73° 12' 50".

Transmitter: 131 Main St., Burlington.

* **Burlington—W39AS**, Full Gospel Business Men's Fellowship International

Technical facilities: 62.3-kw ERP, lat. 44° 21' 52", long. 73° 12' 50".

Killington—W18AE, Killington Ltd. Phone: 802-422-8305. Telex: 503-815. Fax: 802-422-3132.

Studio: Killington Rd., Killington, VT 05751. Technical facilities: 100-w TPO, 0.115-kw ERP, 36-ft. above ground, 4271-ft. above sea level, lat. 43° 36' 18", long. 72° 49' 14".

Transmitter: Killington Peak, Killington, VT. Equipment: Emcee transmitter; Scala antenna.

Satellite earth station: Paraclipse, 5-meter; Orake, M/A-Corn receivers.

Began operation: January 6, 1987.

Locally originated programming: Art profiles; children's programming; classified advertising; local special events; documentaries; health; exercise; magazines; music video clips; wire service news; public affairs; sports; hunting & fishing show; talk shows; weather.

Planned locally originated programming: City council meetings; sports magazine.
 Satellite programming: Biznet; music videos; sports.
 Planned satellite programming: C-SPAN; syndicated programming.
 Advertising: Yes. Rates: \$13.00/30 Sec.; \$26.00/Min.; \$312.00/Hour.
 Represented (legal): Brown, Finn & Nietert, Chartered.
 Personnel: Steve Eceleston, general manager; Jim Herine, program manager; Dave Huot, marketing director; Mark Andrews, sales manager; John Connolly, engineer.

* **Killington**—W35AN, Killington Ltd. Phone: 802-422-3333. Fax: 802-422-3132.
 Technical facilities: 100-w TPO, 0.894-kw ERP, 52-ft. above ground, 4288-ft. above sea level, lat. 43° 36' 18", long. 72° 49' 14".
 Transmitter: Killington Peak.

* **Killington**—W44AN, Residential Entertainment Inc. Phone: 802-422-3333. Fax: 802-422-3132.
 Technical facilities: 100-w TPO, 0.883-kw ERP, 53-ft. above ground, 4288-ft. above sea level, lat. 43° 36' 18", long. 72° 49' 14".
 Transmitter: Killington Peak, Killington.

* **St. Johnsbury**—W14AY, Local Communications.
 Technical facilities: 1000-w TPO, 17.7-kw ERP, 138-ft. above ground, 1060-ft. above sea level, lat. 44° 23' 07", long. 72° 02' 11".
 Transmitter: 2.6-mi. SW of St. Johnsbury.

* **Warren**—W25AR, John L. Eddy III.
 Technical facilities: 100-w TPO, 1.030-kw ERP, 62-ft. above ground, 2162-ft. above sea level, lat. 44° 06' 16", long. 72° 47' 34".
 Transmitter: 1.8-mi. E on Roxbury Gap.

* **Windsor/Newport/Springfield, VT/Claremont/Lebanon, NH**—W54AI, Media Consulting Corp.
 Technical facilities: 1000-w TPO, 22.7-kw ERP, 92-ft. above ground, 3241-ft. above sea level, lat. 43° 26' 38", long. 72° 27' 17".
 Transmitter: North peak of Mt. Ascutney, S of Windsor.

VIRGINIA

* **Chesapeake**—W17AQ, Acts Bcstg. of Chesapeake Inc.
 Technical facilities: 1000-w TPO, 8.060-kw ERP, 253-ft. above ground, 269-ft. above sea level, lat. 36° 45' 39", long. 76° 07' 21".
 Transmitter: 2221 Salem Rd., Virginia Beach.

Chesapeake—W40AH, Acts Bcstg. of Chesapeake Inc.
 Technical facilities: 1000-w TPO, 21.8-kw ERP, 240-ft. above ground, 256-ft. above sea level, lat. 36° 45' 39", long. 76° 07' 21".
 Transmitter: 2221 Salem Rd., Virginia Beach.

Concord—W33AD, Paul H. Passink. Phone: 804-993-3300.
 Studio: Rector Rd., Concord, VA 24538.
 Technical facilities: 100-w TPO, 1.134-kw ERP, 120-ft. above ground, 1000-ft. above sea level, lat. 37° 20' 30", long. 78° 59' 17".
 Transmitter: 0.1-mi. off State Rd. 24 on Rector Rd., Concord.

Equipment: Acrodyne transmitter; Scala antenna.
 Satellite earth station: Scientific-Atlanta, 3.6-meter; Scientific-Atlanta receivers.
 Began operation: September 25, 1982.
 Locally originated programming: Public affairs; religious; talk shows.
 Planned locally originated programming: Farm information; character generated news; high school sports.
 Satellite programming: ACTS; RFD-TV.
 Planned satellite programming: Syndicated programming.
 Advertising: Yes. Rates: \$15.00/30 Sec.; \$25.00/Min.; \$100.00/Hour.
 Personnel: Shirley Passink, station manager; Paul H. Passink, chief engineer.

* **Danville**—W33AP, Moneta Associates.
 Technical facilities: 100-w TPO, 1.940-kw ERP, 115-ft. above ground, 715-ft. above sea level, lat. 36° 38' 20", long. 79° 23' 15".
 Transmitter: 0.9-mi. N of Highland Burial Park, Danville.

* **Fairfax**—W42BE, Fairfax Low Power Co.
 Technical facilities: 11-w TPO, 0.1-kw ERP, 135-ft. above ground, 525-ft. above sea level, lat. 38° 51' 08", long. 77° 18' 57".
 Transmitter: 3909 Oak St., Fairfax.

* **Front Royal**—W28AL, Ruarch Assoc. L.P. Phone: 703-459-8810.
 Studio: 123 E. Court St., Woodstock, VA 22664.

Technical facilities: 1000-w TPO, 40.2-kw ERP, 144-ft. above ground, 863-ft. above sea level, lat. 39° 11' 12", long. 78° 09' 06".
 Requests modification of CP for change to 1-kw ERP, 945-ft. above sea level, lat. 39° 11' 57", long. 78° 10' 10".
 Transmitter: 0.62-mi. NE of Winchester at 79.52°T.
 Equipment: Emcee transmitter; Bogner antenna.
 Scheduled to begin operation: August 15, 1989.
 Represented (engineering): W. Lee Simmons Assoc.
 Represented (legal): Borsari & Kump.
 Note: Plans operation as a translator; primary station W10AZ, Woodstock, VA.

* **Gloucester**—W51BH, Lee Gordon Bowen.
 Technical facilities: 1000-w TPO, 8.440-kw ERP, 315-ft. above ground, 364-ft. above sea level, lat. 37° 20' 42", long. 76° 31' 48".
 Requests modifications of CP for change to 1.7-kw ERP, 355-ft. above sea level, lat. 37° 17' 09", long. 76° 30' 51".
 Transmitter: S of State Rte. 614, approx. 0.37-mi. W of intersection between Rtes. 614 & 17.

* **Hampton**—W21AQ, Acts Bcstg. Co. of Chesapeake Inc.
 Technical facilities: 1000-w TPO, 69.8-kw ERP, 361-ft. above ground, 367-ft. above sea level, lat. 37° 01' 49", long. 76° 22' 32".
 Transmitter: McDonald Farm Rd., off Queen Rd., Hampton.

* **Hampton/Chesapeake**—W62BL, Acts Bcstg. of Chesapeake Inc.
 Technical facilities: 1000-w TPO, 21-kw ERP, 279-ft. above ground, 299-ft. above sea level, lat. 36° 47' 42", long. 76° 13' 55".
 Requests CP for change to 66.910-kw ERP, 400-ft. above sea level, lat. 37° 01' 49", long. 76° 22' 32", transmitter to McDonald Farm Rd. off of Queen Rd.
 Transmitter: Juniper Cres St., Chesapeake.

* **Lynchburg**—W19BC, Liberty University Inc.
 Technical facilities: 1000-w TPO, 13-kw ERP, 46-ft. above ground, 1407-ft. above sea level, lat. 37° 20' 56", long. 79° 10' 05".
 Transmitter: Candler Mountain, 4224-ft. E of Candler Mountain Rd., Lynchburg.

* **Newport News**—W65CB, Sandfiddler Spectrum Corp.
 Technical facilities: 235-w TPO, 1-kw ERP, 102-ft. above ground, 131-ft. above sea level, lat. 36° 58' 40", long. 76° 25' 30".
 Transmitter: 2501 Washington Ave

* **Norfolk**—W66BF, Stephen S. Evans Jr.
 Technical facilities: 1000-w TPO, 11-kw ERP, 374-ft. above ground, 390-ft. above sea level, lat. 36° 46' 52", long. 76° 11' 43".
 Transmitter: Intersection of Hwy. 19 & Centerville Turnpike, Virginia Beach.

* **Rainswood**—W34AQ, Community Television.
 Technical facilities: 1000-w TPO, 7.190-kw ERP, 144-ft. above ground, 246-ft. above sea level, lat. 37° 55' 06", long. 76° 29' 07".
 Transmitter: On a lot 1-mi. NW of city center at 276.48°T.

* **Richmond**—W02BN, Christel Bcstg. Inc.
 Technical facilities: 10-w TPO, 0.022-kw ERP, 92-ft. above ground, 203-ft. above sea level, lat. 37° 33' 28", long. 77° 25' 29".
 Requests modification of CP for change to 300-ft. above ground.
 Transmitter: 801 Main St., Richmond.

* **Richmond**—W46BB, American Christian Television Systems.
 Technical facilities: 1000-w TPO, 4.7-kw ERP, 75-ft. above ground, 289-ft. above sea level, lat. 37° 33' 35", long. 77° 28' 16".
 Transmitter: First Baptist Church, 2700 Monument Ave.

Roanoke—W49AP, Trinity Bcstg. Network Inc. Phone: 714-832-2950.
 Technical facilities: 1000-w TPO, 36.2-kw ERP, 121-ft. above ground, 2247-ft. above sea level, lat. 37° 13' 56", long. 80° 02' 51".
 Transmitter: Approx. 3-mi. W of Roanoke.
 Began operation: December 1, 1988.

* **Roanoke**—W54BA, Continental Satellite Corp.
 Technical facilities: 1000-w TPO, 15.5-kw ERP, 217-ft. above ground, 1224-ft. above sea level, lat. 37° 16' 06", long. 79° 54' 46".
 Transmitter: 1800 E. Clay St.

* **Staunton**—W17AO, Mary Baldwin College.
 Technical facilities: 100-w TPO, 4.5-kw ERP, 56-ft. above ground, 1873-ft. above sea level, lat. 38° 11' 54", long. 79° 13' 47".
 Transmitter: 8.5-mi. NW of Staunton.

* **Traffic**—W18AO, Community Television.
 Technical facilities: 1000-w TPO, 11.8-kw ERP, 135-ft. above ground, 617-ft. above sea level, lat. 36° 47' 54", long. 78° 25' 00".
 Transmitter: 2-mi. E of Chase City & 1-mi. S of Hwy. 47.

Woodstock—W10AZ, Ruarch Assoc., dba Channel 10 Television. Phones: 703-459-8810; 703-459-4285.
 Studio: 123 E. Court St., Woodstock, VA 22664.

Technical facilities: 10-w TPO, 0.161-kw ERP, 292-ft. above ground, 1243-ft. above sea level, lat. 38° 50' 23", long. 78° 33' 32".

Requests CP for change to 100-w TPO.
 Transmitter: 1000 Landfill Rd., N side of Rte. 11, 4.1-mi. from Woodstock, 0.9-mi. from Edinburg.

Equipment: Emcee transmitter; Bogner antenna.
 Satellite earth stations: M/A-Com; Channel-Master.
 Began operation: September 1, 1985.
 FM Affiliate: WAZR, 95.9 MHz, 3-kw.

Locally originated programming: Art profiles; children's programming; community programming; local special events; documentaries; farm information; game shows; health; exercise; magazines; music; music video clips; news; public access; public affairs; religious; specials; sports; hunting & fishing show; state university sports; sports magazine; talent shows; talk shows; variety shows; weather.

Satellite programming: 700 Club; AGDAY; INN; FamilyNet; movies; music videos; news; religious; RCN; syndicated programming; Trinity Bcstg. Network.
 Advertising: Yes. Rates: \$35.00/30 Sec.; \$52.50/Min.; \$375.00/15 Min.

Represented (sales): Community Broadcasters Inc.
 Represented (engineering): Lee Simmons Assoc.

Represented (legal): Borsari & Kump.
 Personnel: Arthur D. Stamler, general manager; Alan Arehart, station mgr.; Virginia I. Stamler, gen. sales mgr.; Sandra Lipscomb, local sales mgr.; Jack Farrance, chief engineer; Randy MacFarland, news dir.; Carol A. Munse, program dir.; William Coffman, promotion dir.; Mitzi W. Jones, controller; Harold Wetzel, operations dir. & film buyer.

WASHINGTON

* **Aberdeen**—K18BY, American Lo-Power TV Network Inc.
 Technical facilities: 1000-w TPO, 3.670-kw ERP, 121-ft. above ground, 637-ft. above sea level, lat. 46° 56' 00", long. 123° 43' 30".
 Transmitter: 5-mi. SE of Aberdeen.

Aberdeen—K23AS, Trinity Broadcasting Network. Phone: 714-832-2950.
 Technical facilities: 100-w TPO, lat. 46° 55' 55", long. 123° 44' 00".
 Began operation: January 1, 1986.
 Satellite programming: Trinity Bcstg. Network.

* **Bellingham**—K53DB, Russell Communications.
 Technical facilities: 100-w TPO, 1.310-kw ERP, 174-ft. above ground, 315-ft. above sea level, lat. 48° 45' 16", long. 122° 28' 39".
 Transmitter: 119 N. Commercial, Bellingham.

* **Bellingham**—K58DD, TV Board First Assembly of God Church.
 Technical facilities: 100-w TPO, 1.310-kw ERP, 190-ft. above ground, 272-ft. above sea level, lat. 48° 45' 16", long. 122° 28' 39".
 Transmitter: Bellingham Towers, 119 N. Commercial, Bellingham.

Bellingham—K64BT, Echonet Corp.
 Technical facilities: 1000-w TPO, 8.710-kw ERP, 101-ft. above ground, 80-ft. above sea level, lat. 48° 44' 51", long. 122° 28' 40".

Low Power TV Stations—Washington

- ★ **Centralia**—K03GR, Highline's Inspirational Signal TV.
Technical facilities: 10-w TPO, 0.236-kw ERP, 49-ft. above ground, 410-ft. above sea level, lat. 46° 43' 03", long. 123° 00' 48".
Transmitter: 139 Summerside Dr., Centralia.
- ★ **Centralia**—K47CN, Blakeslee Junction Minor Bcstg. Inc.
Technical facilities: 100-w TPO, 2.780-kw ERP, 56-ft. above ground, 456-ft. above sea level, lat. 46° 43' 12", long. 123° 01' 32".
Transmitter: Cook Hill, 4-mi. W of Centralia.
- ★ **Chelan**—K44CK, KAYU-TV Partners Ltd.
Technical facilities: 100-w TPO, 0.780-kw ERP, 39-ft. above ground, 3871-ft. above sea level, lat. 47° 48' 26", long. 120° 01' 59".
Transmitter: Atop Chelan Butte, Chelan.
- ★ **Colville**—K09UP, KAYU-TV Partners Ltd.
Technical facilities: 0.045-kw ERP, lat. 48° 33' 21", long. 117° 54' 01".
- ★ **Colville**—K52DC, Mountain TV Network Inc.
Technical facilities: 100-w TPO, 1.5-kw ERP, 95-ft. above ground, 3176-ft. above sea level, lat. 48° 34' 13", long. 117° 54' 04".
Transmitter: 1.25-mi. N of Colville.
- ★ **Colville & rural Stevens County**—K50BU, Mountain TV Network Inc.
Technical facilities: 100-w TPO, 1.470-kw ERP, 95-ft. above ground, 3176-ft. above sea level, lat. 48° 34' 13", long. 117° 54' 04".
Transmitter: 1.25-mi. N of Colville.
- ★ **Colville & rural Stevens County**—K62CP, Mountain TV Network Inc.
Technical facilities: 100-w TPO, 1.540-kw ERP, 95-ft. above ground, 3176-ft. above sea level, lat. 48° 34' 13", long. 117° 54' 04".
Transmitter: 1.25-mi. N of Colville.
- Ellisford**—K35BJ, The Omak Chronicle Inc.
Technical facilities: 1.190-kw ERP, lat. 48° 46' 53", long. 119° 23' 10".
Began operation: December 1, 1986.
- ★ **Goldendale**—K36CH, Mountain TV Network Inc.
Technical facilities: 100-w TPO, 0.7-kw ERP, 98-ft. above ground, 3015-ft. above sea level, lat. 45° 44' 24", long. 120° 46' 14".
Transmitter: 6-mi. S of Goldendale.
- ★ **Hoquiam**—K36BF, USTV Washington Inc.
Phone: 206-282-2202. Telex: 152546.
Studio: 945 Dexter Ave. North, Seattle, WA 98109.
Technical facilities: 1.8-kw ERP, lat. 46° 55' 55", long. 123° 44' 00".
Transmitter: Cosmopolis Hill.
Represented (sales): Seltel Inc.
Represented (legal): Arter & Hadden.
Personnel: Daniel Lutgen, station mgr.; Charles Johnson, chief engineer; William P. Wagner, national sales manager.
Note: To be operated as a translator; primary station, KTZZ-TV, Seattle, WA.
- ★ **Moses Lake**—Ch. 36, Juan Ramon Ortiz.
- ★ **Moses Lake**—Ch. 39, Mountain TV Network Inc.
- ★ **Moses Lake**—K43AY, Mountain TV Network Inc.
Technical facilities: 0.580-kw ERP, lat. 47° 19' 11", long. 119° 09' 47".
Transmitter: 14-mi. NE of Moses Lake.
- ★ **Moses Lake**—K56DU, Mountain TV Network Inc.
Technical facilities: 100-w TPO, 0.610-kw ERP, 95-ft. above ground, 1627-ft. above sea level, lat. 47° 19' 11", long. 119° 09' 47".
Transmitter: 14-mi. NE of Moses Lake.
- ★ **Moses Lake**—K62CB, Mountain TV Network Inc.
Technical facilities: 0.610-kw ERP, lat. 47° 19' 11", long. 119° 09' 47".
Transmitter: 14-mi. NE of Moses Lake.
- ★ **Moses Lake**—K64CZ, Peoples TV Assn.
Technical facilities: 100-w TPO, 2.3-kw ERP, 43-ft. above ground, 2740-ft. above sea level, lat. 46° 48' 23", long. 119° 33' 25".
Transmitter: 25-mi. SSW of Moses Lake.
- ★ **Oak Harbor**—K18CK, Natrona Bcstg. Co. Inc.
Technical facilities: 100-w TPO, 0.985-kw ERP, 102-ft. above ground, 203-ft. above sea level, lat. 48° 17' 26", long. 122° 42' 28".
Transmitter: 2-mi. W of downtown Oak Harbor.
- ★ **Oak Harbor**—K42CI, Natrona Bcstg. Co. Inc.
Technical facilities: 0.963-kw ERP, lat. 48° 17' 26", long. 122° 42' 28".
Transmitter: 2-mi. W of downtown Oak Harbor.
- Omak/Okanogan**—K31AH, Statesman-Examiner Inc.
Technical facilities: 100-w TPO, 1.5-kw ERP, 30-ft. above ground, 5749-ft. above sea level, lat. 48° 26' 59", long. 119° 18' 28".
- ★ **Omak/Riverside**—K25CY, The Omak Chronicle Inc.
Technical facilities: 100-w TPO, 1.250-kw ERP, 10-ft. above ground, 5486-ft. above sea level, lat. 48° 27' 15", long. 119° 18' 30".
Transmitter: Approx. 10.3-mi. ENE of Omak.
- ★ **Port Angeles**—K30CO, Mountain TV Network Inc.
Technical facilities: 1000-w TPO, 0.920-kw ERP, 95-ft. above ground, 833-ft. above sea level, lat. 48° 02' 42", long. 123° 22' 57".
Transmitter: 4.5-mi. SE of Port Angeles, Mount Pleasant.
- ★ **Port Angeles**—K56DH, Mountain TV Network Inc.
Technical facilities: 100-w TPO, 1.010-kw ERP, 95-ft. above ground, 2736-ft. above sea level, lat. 48° 02' 42", long. 123° 22' 57".
Transmitter: 4.5-mi. SE of Port Angeles, Mt. Pleasant.
- ★ **Pullman**—Ch. 45, Blacks Desiring Media Inc.
- ★ **Richland**—K49CN, Full Gospel Business Men's Fellowship International.
Technical facilities: 19.7-ERP, lat. 46° 14' 10", long. 119° 19' 15".
- ★ **Seattle**—K62DH, Northwest Christian TV.
Technical facilities: 1000-w TPO, 29.2-kw ERP, 75-ft. above ground, 2595-ft. above sea level, lat. 47° 30' 35", long. 121° 59' 02".
Transmitter: Seattle.
- ★ **Seattle**—K45BN, TV Board South Gate Assembly of God.
- Technical facilities: 100-w TPO, 6.950-kw ERP, 48-ft. above ground, 481-ft. above sea level, lat. 47° 27' 20", long. 122° 16' 57".
Transmitter: 3767 S. 164th St., Seattle.
- ★ **Seattle**—K53DA, Public Management Information Service.
Technical facilities: 100-w TPO, 1.590-kw ERP, 400-ft. above ground, 892-ft. above sea level, lat. 47° 18' 15", long. 122° 23' 44".
Transmitter: 3700 53rd St. NE, Tacoma.
- ★ **Spokane**—K51CU, Edith C. Smith.
Technical facilities: 13-kw ERP, lat. 47° 41' 40", long. 117° 20' 01".
- ★ **Tacoma**—K44CE, Microband Corp. of America.
Technical facilities: 1000-w TPO, 18.6-kw ERP, 505-ft. above ground, 997-ft. above sea level, lat. 47° 18' 15", long. 122° 23' 24".
Transmitter: Indian Hill, 3700 53 St. NE, Tacoma.
Personnel: Jim Wiesenberg, general manager; Ken Pratt, sales mgr.
- ★ **Toledo**—K31BS, Ramsay Enterprises Inc.
Technical facilities: 100-w TPO, 0.898-kw ERP, 194-ft. above ground, 653-ft. above sea level, lat. 46° 28' 40", long. 122° 53' 30".
Transmitter: N side of Hwy. 12 E, between Military Rd. & Knowless Rd.
- Wenatchee**—K14BF, Westcoast Bcstg. Co.
Technical facilities: 0.780-kw ERP, lat. 47° 27' 51", long. 120° 12' 26".
Began operation: December 1, 1986.
- Wenatchee/East Wenatchee**—K30AJ, KXLY Television. Phone: 509-328-9084. Fax: 509-328-5274.
Studio: W. 500 Boone Ave., Spokane, WA 99201.
Technical facilities: 100-w TPO, 0.679-kw ERP, 17-ft. above ground, 2037-ft. above sea level, lat. 47° 22' 52", long. 120° 17' 16".
Transmitter: Wenatchee Heights, 1.5-mi. from Wenatchee.
Equipment: Acrodyne transmitter; Scala antenna.
Began operation: May 10, 1985.
Represented (sales): Harrington, Righter & Parsons Inc.
Represented (engineering): Jules Cohen & Associates, P.C.
Represented (legal): Brown, Finn & Nietert, Chartered.
Personnel: see KXLY-TV Spokane, WA.
- ★ **Yakima**—K17CJ, Ronald Alan Theodore Bevins.
Technical facilities: 100-w TPO, 0.4-kw ERP, 43-ft. above ground, 1867-ft. above sea level, lat. 46° 31' 59", long. 120° 29' 41".
Transmitter: Ahtanum Ridge, 1.5-mi. SSW of Union Gap.
- Yakima**—K53CY, Residential Entertainment Inc.
Technical facilities: 100-w TPO, 1.410-kw ERP, 203-ft. above ground, 1253-ft. above sea level, lat. 46° 36' 08", long. 120° 30' 13".
Requests modification of CP for change to 11.9-kw ERP, 1670-ft. above sea level, lat. 46° 31' 56", long. 120° 29' 00".
Transmitter: 6 S. Second St., Yakima.
- ★ **Yakima**—K64DH, Christian Bcstg. Network.
Technical facilities: 8-kw ERP lat. 46° 31' 49", long. 120° 27' 15".
- ★ **Yakima & Wapato**—K56EG, Ronald Alan Theodore Bevins.
Technical facilities: 100-w TPO, 0.390-kw ERP, 43-ft. above ground, 1867-ft. above sea level, lat. 46° 31' 59", long. 120° 29' 41".
Transmitter: Ahtanum Ridge, 1.5-mi. SSW of Union Gap.
- ★ **Yakima & Wapato**—K60EB, Ronald Alan Theodore Bevins.
Technical facilities: 100-w TPO, 0.388-kw ERP, 43-ft. above ground, 1867-ft. above sea level, lat. 46° 31' 59", long. 120° 29' 41".
Transmitter: Ahtanum Ridge, 1.5-mi. SSW of Union Gap.

WEST VIRGINIA

- ★ **Charleston**—W67BL, Residential Entertainment Inc.
Technical facilities: 100-w TPO, 0.995-kw ERP, 223-ft. above ground, 820-ft. above sea level, lat. 38° 21' 08", long. 81° 38' 03".
Transmitter: One Valley Square Bldg., One Valley Square, Charleston.
- Huntington**—W14BI, Channel America LPTV Holdings Inc. Phone: 212-262-5353. Fax: 212-246-8542.
Technical facilities: 1000-w TPO, 24.5-kw ERP, 194-ft. above ground, 748-ft. above sea level, lat. 38° 25' 16", long. 82° 26' 04".
Transmitter: West Virginia Bldg., 910 Fourth Ave., Huntington.
Began operation: April 1, 1986.
Satellite programming: Movies; sports; syndicated programming; Channel America Television Network.
Advertising: Yes.
- ★ **Morgantown**—W30AM, Frank Carlrow.
Technical facilities: 1000-w TPO, 36.3-kw ERP, 174-ft. above ground, 1473-ft. above sea level, lat. 39° 35' 40", long. 79° 57' 09".
Transmitter: 0.1-mi. NE of U.S. 119, 0.6-mi. N of U.S. 48.
- ★ **Parkersburg**—W39AZ, Brightness Ministries Inc.
Technical facilities: 1000-w TPO, 8.5-kw ERP, 21-ft. above ground, 774-ft. above sea level, lat. 39° 17' 01", long. 81° 33' 18".
Transmitter: 0.06-mi. N of eastern ramp of Ohio River Memorial Toll Bridge, Parkersburg.

WISCONSIN

- Adams**—W64AU, State of Wisconsin ETV Board. Phone: 608-273-5500.
Technical facilities: 1000-w TPO, 15.5-kw ERP, 173-ft. above ground, 1423-ft. above sea level, lat. 43° 59' 16", long. 89° 49' 05".
Transmitter: Friendship, WI.
Equipment: Acrodyne transmitter; Bogner antenna.
Began operation: March 1, 1988.
Represented (legal): Dow, Lohnes & Albertson.
Note: Operating as a translator; primary station WHRM-TV, Wausau, WI.
- ★ **Appleton**—W67BS, Near North Communications Inc.
Technical facilities: 100-w TPO, 2.440-kw ERP, 331-ft. above ground, 1079-ft. above sea level, lat. 44° 15' 45", long. 88° 21' 55".

- Transmitter: College & Matthias.
- ★ **Fond du Lac**—W608B, Russell Communications.
 Technical facilities: 1000-w TPO, 5.030-kw ERP, 187-ft. above ground, 1217-ft. above sea level, lat. 43° 47' 49", long. 88° 20' 37".
 Transmitter: 3.5-mi. ENE of city center, Fond du Lac.
- ★ **Fond du Lac**—W62BN, Near North Communications Inc.
 Technical facilities: 100-w TPO, 2.640-kw ERP, 266-ft. above ground, 1155-ft. above sea level, lat. 43° 50' 22", long. 88° 22' 06".
 Transmitter: 9.4-mi. N on 55.
- ★ **Frederic**—W35AO, Community Communications Inc.
 Technical facilities: 100-w TPO, 4.110-kw ERP, 259-ft. above ground, 1581-ft. above sea level, lat. 45° 39' 21", long. 92° 25' 42".
 Transmitter: SE quarter, section 36, T37N R17W of twp. of West Sweden, Polk County.
- Green Bay**—W68BS, Trinity Bcstg. Network. Phone: 714-832-2950.
 Technical facilities: 1000-w TPO, 14.1-kw ERP, 587-ft. above ground, 1473-ft. above sea level, lat. 44° 24' 31", long. 87° 59' 29".
 Transmitter: Glenmore Rd., 4.4-mi. SE of Depere Twp.
 Began operation: June 1, 1988.
 Satellite programming: Trinity Bcstg. Network.
- ★ **Lac du Flambeau**—W23AH, Charles Francis Gauthier.
 Technical facilities: 100-w TPO, 1.060-kw ERP, 177-ft. above ground, 1778-ft. above sea level, lat. 45° 57' 28", long. 89° 53' 31".
 Transmitter: Moss Lake Dr., No. 14014, Lac du Flambeau.
- ★ **Lac du Flambeau**—W25AN, Charles Francis Gauthier.
 Technical facilities: 100-w TPO, 1.060-kw ERP, 177-ft. above ground, 1778-ft. above sea level, lat. 45° 57' 28", long. 89° 53' 31".
 Transmitter: Moss Lake Dr., No. 14014, Lac du Flambeau.
- ★ **Lac du Flambeau**—W27AP, Charles Francis Gauthier.
 Technical facilities: 100-w TPO, 1.060-kw ERP, 177-ft. above ground, 1778-ft. above sea level, lat. 45° 57' 28", long. 89° 53' 31".
 Transmitter: Moss Lake Dr., No. 14014, Lac du Flambeau.
- Ladysmith**—K06AS, Bell Press Inc. Phone: 715-532-5591.
 Studio: Worden & 3rd Sts., Ladysmith, WI.
 Technical facilities: 10-w TPO, 0.032-kw ERP, 120-ft. above ground, 1260-ft. above sea level, lat. 45° 25' 47", long. 91° 06' 32".
 Transmitter: Bell Press Bldg., corner of W. 3rd & Worden Ave.
 Equipment: Emcee transmitter; Bogner antenna.
 Began operation: December 2, 1982.
 Locally originated programming: Public affairs; sports; weather.
- Land O' Lakes**—W16AC, Land O' Lakes Superstation Inc.
- Technical facilities: 100-w TPO, 20.8-kw ERP, 238-ft. above ground, 2078-ft. above sea level, lat. 46° 04' 01", long. 89° 04' 39".
- Madison**—W058D, Weather Center International Inc. Phone: 608-274-1441.
 Technical facilities: 10-w TPO, 0.168-kw ERP, 430-ft. above ground, 1268-ft. above sea level, lat. 43° 03' 10", long. 89° 29' 10".
 Holds CP for change to 2.70-w TPO, 0.001-kw ERP, 240-ft. above ground, 1276-ft. above sea level, lat. 43° 03' 54", long. 89° 26' 23", transmitter to 125 Larkin St., Madison.
 Transmitter: 6121 Odana Rd., Madison.
 Equipment: Television Technology transmitter; Bogner antenna.
 Began operation: October 1, 1987.
 Planned locally originated programming: Children's programming; classified advertising; community programming; educational; farm information; game shows; health; magazines; music; news; public affairs; sports; talk shows; weather.
 Advertising: Yes. Rates: \$40.00/30 Sec.; \$60.00/Min.; \$200.00/Hour.
 Represented (engineering): C. E. S. Engineering.
 Represented (legal): Fletcher, Heald & Hildreth.
- ★ **Madison-Middleton**—W08CK, The Identity Institute.
 Technical facilities: 10-w TPO, 0.036-kw ERP, 180-ft. above ground, 1132-ft. above sea level, lat. 43° 04' 30", long. 89° 22' 52".
 Transmitter: 3 Pinckney St., Madison.
- ★ **Madison**—W54BH, Skywave Communications Corp.
 Technical facilities: 1000-w TPO, 6.72-kw ERP, 236-ft. above ground, 1276-ft. above sea level, lat. 43° 03' 54", long. 89° 26' 23".
 Transmitter: 125 Larkin St.
- ★ **Madison**—K63DS, American Television Network Inc.
 Technical facilities: 1000-w TPO, 47.7-kw ERP, 299-ft. above ground, 1430-ft. above sea level, lat. 42° 57' 46", long. 89° 22' 45".
 Transmitter: 4-mi. S of Madison.
- ★ **Madison**—W69BV, Teltron Inc.
 Technical facilities: 1000-w TPO, 4.550-kw ERP, 282-ft. above ground, 1345-ft. above sea level, lat. 43° 03' 09", long. 89° 28' 42".
 Transmitter: 5727 Tokay Blvd., Madison.
 Locally originated programming: Public access; variety shows.
 Satellite programming: Trinity Bcstg. Network.
- ★ **Marshfield**—W17AX, Edwin Gungor.
 Technical facilities: 1000-w TPO, 11.4-kw ERP, 151-ft. above ground, 1453-ft. above sea level, lat. 44° 41' 39", long. 90° 12' 25".
 Transmitter: 2701 W. Arnold St.
- ★ **Marshfield**—W30AQ, Edwin Gungor.
 Technical facilities: 1000-w TPO, 11.2-kw ERP, 210-ft. above ground, 1447-ft. above sea level, lat. 44° 41' 39", long. 90° 12' 25".
 Transmitter: 2701 W. Arnold St.
- ★ **Mauston**—W50AU, Community Communications Inc.
- Technical facilities: 100-w TPO, 3.270-kw ERP, 397-ft. above ground, 1535-ft. above sea level, lat. 43° 46' 33", long. 90° 04' 28".
 Transmitter: SE quarter of section 13, town 15N, range 3E, County of Juneau, Mauston.
- ★ **Mauston**—W52AP, Community Communications Inc.
 Technical facilities: 100-w TPO, 3.160-kw ERP, 397-ft. above ground, 1535-ft. above sea level, lat. 43° 46' 33", long. 90° 04' 28".
 Transmitter: SE quarter of section 13, town 15N, range 3E, County of Juneau, Mauston.
- Milwaukee**—W08BY, Charles Woods.
 Technical facilities: 10-w TPO, 0.104-kw ERP, 591-ft. above ground, 1201-ft. above sea level, lat. 43° 02' 20", long. 87° 55' 04".
 Requests modification of CP for change to 0.056-kw ERP.
 Transmitter: Marc Plaza, 509 W. Wisconsin Ave.
- ★ **Milwaukee**—W46AR, Jim C. Cowser.
 Technical facilities: 1000-w TPO, 13.2-kw ERP, 69-ft. above ground, 686-ft. above sea level, lat. 43° 02' 10", long. 87° 54' 05".
 Transmitter: 777 East Wisconsin, Milwaukee.
- ★ **Milwaukee**—W65BT, Weigel Bcstg. Co. Phones: 312-663-0260; 414-272-8668. Fax: 414-272-1368.
 Technical facilities: 1000-w TPO, 11.5-kw ERP, 600-ft. above ground, 1201-ft. above sea level, lat. 43° 02' 20", long. 87° 55' 04".
 Transmitter: Marc Plaza hotel, 777 E. Wisconsin Lane.
 Note: Operating as a translator; primary station WCUI-TV, Chicago IL.
- Rice Lake**—W15AB, Chronotype Publishing Co. Phone: 715-234-1500.
 Technical facilities: 1000-w TPO, 11.107-kw ERP, 210-ft. above ground, 1440-ft. above sea level, lat. 45° 32' 16", long. 91° 45' 50".
 Transmitter: 1-mi. NW of Rice Lake.
 Equipment: Emcee transmitter; Scala antenna.
 Began operation: June 1, 1983.
 Locally originated programming: Community programming; local special events; news; public affairs; sports; talent shows.
 Satellite programming: American TV Network.
 Advertising: Yes.
 Represented (engineering): Doug McDonnell.
 Personnel: Kenneth P. DeNucci, general sales manager; Peter F. Tanz, operations manager.
- Ripon**—K42AF, STV of Oshkosh.
 Technical facilities: 16.7-kw ERP, lat. 43° 53' 48", long. 88° 50' 24".
- ★ **Sheboygan**—W20AG, Trinity Bcstg. Network Inc. Phone: 714-832-2950.
 Technical facilities: 1000-w TPO, 14.4-kw ERP, 141-ft. above ground, 771-ft. above sea level, lat. 43° 45' 03", long. 87° 42' 44".
 Requests modification of CP for change to 20.3-kw ERP, 883-ft. above sea level, lat. 43° 42' 12", long. 87° 45' 09".
 Transmitter: Security First National Bank Bldg.
- ★ **Sheboygan**—W66AX, Video Marketing Network Inc.
- Technical facilities: 1000-w TPO, 18.6-kw ERP, 144-ft. above ground, 978-ft. above sea level, lat. 43° 39' 30", long. 88° 00' 30".
 Transmitter: 1.75-mi. W of Hwy. 57 on County Truck F, Sheboygan.
- ★ **Waukesha**—W43AV, Kompas/Biel & Assoc. Inc. Phone: 414-781-0188.
 Technical facilities: 603-w TPO, 5-kw ERP, 449-ft. above ground, 1480-ft. above sea level, lat. 42° 58' 05", long. 88° 11' 24".
 Transmitter: 2.5-mi. S of Waukesha, E of Hwy. U.
 Scheduled to begin operation: July 1, 1990.
- ★ **Wausau**—K33CB, Jose A. Rosado.
 Technical facilities: 1000-w TPO, 14.3-kw ERP, 131-ft. above ground, 1729-ft. above sea level, lat. 44° 53' 17", long. 89° 39' 02".
 Transmitter: 7000-ft. SE of the intersection of County Hwys. N & KK, Wausau.
- ★ **Wausau**—W55BI, Daniel F. Finnane.
 Technical facilities: 1000-w TPO, 17.9-kw ERP, 125-ft. above ground, 1726-ft. above sea level, lat. 44° 53' 17", long. 89° 39' 02".
 Transmitter: 7000-ft. SE of intersection of County Hwys. N & KK.

WYOMING

- ★ **Afton**—K08LB, W. L. Armstrong.
 Technical facilities: 5.00-w TPO, 0.024-kw ERP, 26-ft. above ground, 7005-ft. above sea level, lat. 42° 48' 12", long. 111° 03' 40".
 Transmitter: Tygee Ridge, approx. 3.1-mi. W of Auburn.
- ★ **Basin**—K22CW, Lee E. Hollingsworth.
 Technical facilities: 100-w TPO, 0.929-kw ERP, 33-ft. above ground, 4816-ft. above sea level, lat. 44° 26' 52", long. 107° 58' 09".
 Transmitter: 5.7-mi. NNE of Basin.
- ★ **Border**—K19BW, Anne A. Nordby.
 Technical facilities: 100-w TPO, 0.540-kw ERP, 141-ft. above ground, 8419-ft. above sea level, lat. 42° 15' 57", long. 111° 00' 01".
 Transmitter: Sublette Mountain, approx. 3-mi. ESE of Raymond.
- Casper**—K13UC, Manna Media Corp. Phone: 307-265-4453.
 Studio: 111 E. 2nd St., Casper, WY 82602.
 Technical facilities: 0.030-kw ERP, 20-ft. above ground, 5225-ft. above sea level, lat. 42° 50' 05", long. 106° 17' 44".
 Requests CP for change transmitter to 0.75-mi. N of Platte River on Bryan Stock Trail Rd.
 Transmitter: 2323 E. 15th Street.
 Equipment: Television Technology transmitter; Bogner antenna.
 Began operation: January 29, 1986.
 Planned locally originated programming: Religious.
 Satellite programming: Trinity Bcstg. Network.
 Advertising: No.
 Represented (legal): Fisher, Wayland, Cooper & Leader.
 Personnel: Stephen H. Broomell, chief engineer; John S. Runge, business mgr.
- ★ **Casper**—K26BM, U. of Wyoming.
 Technical facilities: 1000-w TPO, 12.3-kw ERP, 131-ft. above ground, 5248-ft. above sea level, lat. 42° 51' 03", long. 106° 20' 13".

Low Power TV Stations—Wyoming

Transmitter: Rancho Rd., approx. 0.019-mi. N of Burlington Northern railroad tracks.

Casper—K48CM, Linda Day Spain. Phone: 307-235-6504.

Studio: 1251 S. Forest Dr., Casper, WY 82609.

Technical facilities: 100-w TPO, 0.570-kw ERP, 99-ft. above ground, 8356-ft. above sea level, lat. 42° 44' 26", long. 106° 21' 34".

Transmitter: Micro Rd., Casper Mountain, Casper.

Equipment: Television Technology transmitter; Scala antenna.

Satellite earth station: ChannelMaster, 3-meter.

Advertising: Yes. Rates: \$5.00/30 Sec.; \$8.00/Min.; \$20.00/Hour.

* **Cheyenne**—K03GS, Russell Communications.

Technical facilities: 10-w TPO, 0.029-kw ERP, 145-ft. above ground, 6444-ft. above sea level, lat. 41° 07' 17", long. 104° 50' 22".

Transmitter: 1370 Southwest Dr.

Cheyenne—K11RP, Russell Communications.

Technical facilities: 10-w TPO, 0.026-kw ERP, 200-ft. above ground, 6442-ft. above sea level, lat. 41° 07' 17", long. 104° 50' 22".

Transmitter: 1370 Southwest Dr., Cheyenne.

* **Cheyenne**—K44AT, North American Television Network.

Technical facilities: 12-kw ERP, lat. 41° 07' 21", long. 104° 49' 12".

Cheyenne—K49AY, Echonet Corp. Phone: 303-526-1039.

Studio: 912 Central Ave., Cheyenne, WY.

Technical facilities: 1000-w TPO, 9.7-kw ERP, 116-ft. above ground, 6174-ft. above sea level, lat. 41° 08' 04", long. 104° 49' 02".

Transmitter: 18th & Carey, Cheyenne.

Equipment: Television Technology transmitter; Bogner antenna.

Satellite earth station: Echostar; Echostar receivers.

Began operation: May 1, 1986.

Advertising: Yes. Rates: \$15/30 Sec.; \$25/Min.; \$100/Hour.

Note: Operating as a translator; primary station KUBD, Denver, CO.

* **Cody**—K25BQ, Women's LPTV Network.

Technical facilities: 18.1-kw ERP, lat. 44° 29' 43", long. 109° 29' 43".

Transmitter: 4-mi. SW of Cody.

* **Cody**—K27CN, Russell Communications.

Technical facilities: 1000-w TPO, 18.1-kw ERP, 59-ft. above ground, 5259-ft. above sea level, lat. 44° 29' 43", long. 109° 29' 43".

Transmitter: 4-mi. SW of Cody.

* **Cokeville**—K16BH, Anne A. Nordby.

Technical facilities: 100-w TPO, 1.410-kw ERP, 59-ft. above ground, 8199-ft. above sea level, lat. 41° 59' 33", long. 110° 50' 26".

Transmitter: Rock Creek Ridge, approx. 9-mi. SE of Cokeville.

Douglas—K07RO, Sky-Window TV Inc.

Technical facilities: 10-w TPO, 0.025-kw ERP, 30-ft. above ground, 5010-ft. above sea level, lat. 42° 45' 52", long. 105° 25' 03".

Transmitter: 0.25-mi. N of I-25 & State 91 interchange, Douglas.

Equipment: Television Technology transmitter; Scala antenna.

Represented (engineering): John L. Holecek.

Represented (legal): James F. Hand.

* **Dubois**—K25AU, Central Wyoming College.

Technical facilities: 0.31-kw ERP, lat. 43° 29' 58", long. 109° 41' 16".

Note: Operating as a translator; primary station KCWC-TV, Lander-Riverton, WY.

* **Dubois**—K29BU, Mountain TV Network Inc.

Technical facilities: 100-w TPO, 1.350-kw ERP, 95-ft. above ground, 8484-ft. above sea level, lat. 43° 26' 01", long. 109° 31' 20".

Transmitter: 8.5-mi. SE of Dubois.

Gillette—K16AE, KOUS-TV Inc. Phone: 406-665-3320.

Technical facilities: 100-w TPO, 1.265-kw ERP, 125-ft. above ground, 5263-ft. above sea level, lat. 44° 12' 33", long. 105° 28' 05".

Transmitter: Antelope Butte, 5.8-mi. SSE of Gillette.

Equipment: Acrodyne transmitter; Scala antenna.

Locally originated programming: Character generated news.

Satellite programming: CNN.

Note: Operating as a translator; primary station KGWC-TV, Casper, WY.

Gillette—K22AD, Summit Communications Inc. Phone: 307-686-6070.

Studio: 2814 Dogwood, Gillette, WY 82716.

Technical facilities: 100-w TPO, 1.041-kw ERP, 40-ft. above ground, 4680-ft. above sea level, lat. 44° 14' 53", long. 105° 29' 40".

Transmitter: 1-mi. S of Gillette.

Equipment: Emcee transmitter; Bogner antenna.

Began operation: March 1, 1983.

Satellite programming: SelectTV.

Personnel: James Dorsett, station mgr.

* **Gillette**—K24BJ, Russell Communications.

Technical facilities: 17.9-kw ERP, lat. 44° 17' 20", long. 105° 29' 25".

* **Green River**—K25BY, Telecrafter Corp.

Technical facilities: 100-w TPO, 0.7-kw ERP, 99-ft. above ground, 7740-ft. above sea level, lat. 41° 29' 51", long. 109° 20' 37".

Transmitter: Wilkins Peak, 6-mi. ESE of Green River.

* **Green River/Rock Springs**—K35CN, Holcomb Bcstg.

Technical facilities: 1000-w TPO, 25.1-kw ERP, 92-ft. above ground, 7736-ft. above sea level, lat. 41° 29' 50", long. 109° 20' 36".

Transmitter: Wilkins Peak, 6.8-mi. SE of Green River.

* **Green River/Rock Springs**—K53CW, Ambassador Media Corp.

Technical facilities: 1000-w TPO, 14.6-kw ERP, 56-ft. above ground, 7694-ft. above sea level, lat. 41° 29' 51", long. 109° 20' 37".

Transmitter: On Wilkins Peak, 3-mi. S of U.S. near Kanada.

* **Jackson**—K29BV, Mountain TV Network Inc.

Technical facilities: 100-w TPO, 1.350-kw ERP, 95-ft. above ground, 8297-ft. above sea level, lat. 43° 29' 35", long. 110° 44' 20".

Transmitter: 1.5-mi. E of Jackson.

Jackson—K48BM, Ambassador Media Corp.

Technical facilities: 1000-w TPO, 1.210-kw ERP, 45-ft. above ground, 7869-ft. above sea level, lat. 43° 27' 42", long. 110° 45' 09".

Transmitter: Atop Snow King Mountain, approx. 1.3-mi. S of Jackson.

Began operation: December 31, 1986.

* **Jackson & rural Teton County**—K38BX, Mountain TV Network Inc.

Technical facilities: 100-w TPO, 1.4-kw ERP, 95-ft. above ground, 8297-ft. above sea level, lat. 43° 29' 35", long. 110° 44' 20".

Transmitter: 1.5-mi. E of Jackson.

* **Kemmerer**—K03GU, Anne A. Nordby.

Technical facilities: 9.60-w TPO, 0.120-kw ERP, 95-ft. above ground, 7933-ft. above sea level, lat. 41° 47' 22", long. 110° 30' 29".

Transmitter: Oyster Ridge, approx. 1.5-mi. E of Kemmerer.

* **Kemmerer**—K26CA, Mountain TV Network Inc.

Technical facilities: 100-w TPO, 0.9-kw ERP, 95-ft. above ground, 7897-ft. above sea level, lat. 41° 47' 22", long. 110° 30' 29".

Transmitter: 1.5-mi. E of Kemmerer.

* **Kemmerer**—K34BO, Mountain TV Network Inc.

Technical facilities: 100-w TPO, 0.910-kw ERP, 95-ft. above ground, 7897-ft. above sea level, lat. 41° 47' 22", long. 110° 30' 29".

Transmitter: 14.9-mi. E of Kemmerer.

* **Powell**—K18CN, Lee E. Hollingsworth.

Technical facilities: 100-w TPO, 0.960-kw ERP, 20-ft. above ground, 6568-ft. above sea level, lat. 44° 35' 14", long. 108° 51' 08".

Transmitter: McCullough Peak, 12.4-mi. SSW of Powell.

* **Rawlins**—K07TE, Russell Communications.

Technical facilities: 100-w TPO, 0.960-kw ERP, 20-ft. above ground, 6568-ft. above sea level, lat. 41° 46' 15", long. 107° 14' 17".

Transmitter: Rawlins Hill on the S side of Rawlins.

* **Rawlins**—K29BC, Russell Communications.

Technical facilities: 1000-w TPO, 11.056-kw ERP, 38-ft. above ground, 7908-ft. above sea level, lat. 41° 40' 46", long. 107° 14' 11".

Transmitter: Choke Cherry Knob, 7.1-mi. SE of Rawlins.

* **Rawlins/Carbon**—K23CB, Generic Television.

Technical facilities: 1000-w TPO, 18.4-kw ERP, 39-ft. above ground, 8087-ft. above sea level, lat. 41° 40' 46", long. 107° 14' 11".

Transmitter: 7-mi. SE of Rawlins.

* **Rawlins/Carbon**—K38CC, Mountain TV Network Inc.

Technical facilities: 100-w TPO, 0.934-kw ERP, 95-ft. above ground, 7897-ft. above sea level, lat. 41° 48' 15", long. 107° 16' 04".

Transmitter: 1-mi. NW of Rawlins.

Riverton—K08GO, Riverton Fremont TV Club Inc.

Technical facilities: 1.00-w TPO, 0.441-kw ERP, 46-ft. above ground, 5256-ft. above sea level, lat. 43° 02' 22", long. 108° 26' 15".

Transmitter: Approx. 3-mi. W of Riverton.

* **Rock Springs**—K22BK, Central Wyoming College.

Technical facilities: 1000-w TPO, 9.120-kw ERP, 58-ft. above ground, 7532-ft. above sea level, lat. 41° 29' 50", long. 109° 20' 36".

Transmitter: Wilkins peak, approx. 7-mi. ESE of Green River.

Equipment: Emcee transmitter; Scala antenna.

Planned satellite programming: PBS.

Represented (legal): Fletcher, Heald & Hildreth.

Personnel: Gregory Ray, general manager; Roger Hicks, chief engineer.

Note: Operating as a translator; primary station KCWC-TV, Lander-Riverton.

* **Rock Springs**—K56DB, Mountain TV Network Inc.

Technical facilities: 100-w TPO, 2.9-kw ERP, 95-ft. above ground, 7976-ft. above sea level, lat. 41° 38' 40", long. 109° 20' 54".

Transmitter: 11.4-mi. NW of Rock Springs, on Pilot Butte.

Sheridan—K09OU, Russell Communications.

Technical facilities: 0.120-kw ERP, lat. 44° 47' 54", long. 106° 55' 51".

Began operation: December 31, 1987.

* **Sheridan**—K21BW, Telecrafter Corp.

Technical facilities: 100-w TPO, 0.616-kw ERP, 43-ft. above ground, 7645-ft. above sea level, lat. 44° 37' 30", long. 107° 06' 49".

Transmitter: Basin Rock electronic site, 14-mi. SSW of Sheridan.

* **Sheridan**—K26BE, Central Wyoming College.

Technical facilities: 1000-w TPO, 12.1-kw ERP, 112-ft. above ground, 6480-ft. above sea level, lat. 44° 36' 07", long. 106° 55' 54".

Transmitter: 2.5-mi. NW of Storey.

Scheduled to begin operation: January 1, 1990.

Planned satellite programming: PBS.

Represented (legal): Fletcher, Heald & Hildreth.

Personnel: Gregory Ray, general manager; Roger Hicks, chief engineer.

Note: Operating as a translator; primary station KCWC-TV, Lander-Riverton, WY.

Shoshoni, Thermopolis & rural area—K40AQ, Riverton Fremont TV Club Inc. Phone: 307-856-3322.

Technical facilities: 100-w TPO, 1.188-kw ERP, 26-ft. above ground, 7248-ft. above sea level, lat. 43° 27' 00", long. 108° 14' 00".

Transmitter: Approx. 7-mi. NW of Shoshoni on Boysen Peak.

Represented (legal): Fager & Singer.

Personnel: Bill Willman, pres.

Note: Operating as a translator; primary station KGWL-TV, Lander-Riverton, WY.

* **Shoshoni/West Riverton**—K44AW, Riverton Fremont TV Club Inc.

Technical facilities: 100-w TPO, 1.180-kw ERP, 20-ft. above ground, 7238-ft. above sea level, lat. 43° 27' 00", long. 108° 14' 00".

Transmitter: Boysen Peak, approx. 7-mi. NW of Shoshoni.

* **Teton Village**—K26CM, William L. Armstrong III.

Technical facilities: 100-w TPO, 1.310-kw ERP, 39-ft. above ground, 10446-ft. above sea level, lat. 43° 35' 50", long. 110° 52' 13".
 Transmitter: Approx. 2-mi. W. of Teton Village, on Rendezvous Mountain.

★ **Thermopolis**—K19CD, Lee E. Hollingsworth.

Technical facilities: 100-w TPO, 0.960-kw ERP, 20-ft. above ground, 5105-ft. above sea level, lat. 43° 39' 07", long. 108° 15' 07".
 Transmitter: 1.9-mi. W of Thermopolis.

★ **Torrington**—K35CI, Western Publishing Co.

Technical facilities: 100-w TPO, 0.822-kw ERP, 144-ft. above ground, 4245-ft. above sea level, lat. 42° 02' 10", long. 104° 10' 50".
 Transmitter: On lot 0.99-mi. S of city off highway.

★ **Wheatland**—K52CX, Mountain TV Network Inc.

Technical facilities: 100-w TPO, 1-kw ERP, 95-ft. above ground, 5194-ft. above sea level, lat. 42° 04' 45", long. 104° 45' 21".
 Transmitter: 9.4-mi. ENE of Wheatland.

★ **Worland**—K08KZ, Lee E. Hollingsworth.

Technical facilities: 10-w TPO, 0.090-kw ERP, 33-ft. above ground, 4701-ft. above sea level, lat. 44° 02' 58", long. 107° 50' 43".
 Transmitter: 1.5-mi. N of U.S. 16, 12.1-mi. ENE of Worland.

★ **Worland**—K15CF, Lee H. Hollingsworth.

Technical facilities: 100-w TPO, 0.791-kw ERP, 105-ft. above ground, 4193-ft. above sea level, lat. 44° 01' 42", long. 107° 58' 20".
 Transmitter: 1059 W. River Rd.

PUERTO RICO

★ **Aguada**—W63BF, Asociacion Evangelistica Cristo Viene Inc.

Technical facilities: 1000-w TPO, 8.64-kw ERP, 85-ft. above ground, 433-ft. above sea level, lat. 18° 19' 31", long. 67° 10' 13".
 Requests modification of CP for change to 35.6-kw ERP, 1132-ft. above sea level.
 Transmitter: 2-mi. S of La Mina, 1-mi. NE of Cerro Canta Gallo, Aguada.

★ **Arecibo**—W28AH, Angel F. Ginorio, Antonio Lopez.

Technical facilities: 1000-w TPO, 14.491-kw ERP, 100-ft. above ground, 170-ft. above sea level, lat. 18° 28' 22", long. 66° 43' 49".
 Transmitter: Within city limits.

★ **Bayamon**—W21AR, Juan Carlos Majos Barreto.

Technical facilities: 100-w TPO, 0.864-kw ERP, 72-ft. above ground, 499-ft. above sea level, lat. 18° 17' 42", long. 66° 09' 56".
 Requests modification of CP for change to 8.64-kw ERP.

Transmitter: Ruta 812 intersection, Los Pomos Barrio, Guaraguas Arriba.

★ **Mayaguez**—W08BM, Telecinco Inc. Phone: 809-832-1150.

Technical facilities: 1.00-w TPO, 0.017-kw ERP, 155-ft. above ground, 145-ft. above sea level, lat. 18° 12' 28", long. 67° 08' 47".
 Transmitter: 165 Mendez Vigo St., Mayaguez.

Equipment: Emcee transmitter; Taco antenna.

★ **Mayaguez**—W65BQ, Sevenoaks Co.

Technical facilities: 1000-w TPO, 28.5-kw ERP, 62-ft. above ground, 637-ft. above sea level, lat. 18° 11' 41", long. 67° 07' 39".
 Transmitter: 1.3-mi. SE of center of Mayaguez.

★ **Ponce**—W59BQ, Aracelis Ortiz.

Technical facilities: 100-w TPO, 0.93-kw ERP, 95-ft. above ground, 423-ft. above sea level, lat. 18° 02' 40", long. 66° 38' 16".
 Transmitter: 0.5-mi. NE of Escuela Gaya, PR.

★ **San German**—W50AV, Aracelis Ortiz.

Technical facilities: 10-w TPO, 0.026-kw ERP, 26-ft. above ground, 486-ft. above sea level, lat. 18° 04' 56", long. 67° 02' 43".
 Transmitter: 0.01-mi. from Rd. 320, San German.

★ **San Juan**—W43AW, Arzuaga & Martinez Assoc.

Technical facilities: 1000-w TPO, 10.4-kw ERP, 190-ft. above ground, 387-ft. above sea level, lat. 18° 21' 59", long. 66° 09' 00".
 Transmitter: Rd. 831, 1.1-mi. Barrio of Minillas Bayamon.

★ **San Juan**—W46AZ, Eastern Satellite Services Inc.

Technical facilities: 100-w TPO, 1.21-kw ERP, 66-ft. above ground, 76-ft. above sea level, lat. 18° 26' 55", long. 66° 03' 55".
 Transmitter: Plaza Las Americas Ave., Roosevelt Hato Rey.

★ **Yauco**—W54AQ, Miguel Rodriguez.

Technical facilities: 200-w TPO, 1.29-kw ERP, 102-ft. above ground, 2995-ft. above sea level, lat. 18° 08' 59", long. 66° 58' 59".
 Transmitter: Maricao Electronics site.

VIRGIN ISLANDS

★ **Christiansted**—W23AD, Kelly Guglielmi.

Technical facilities: 100-w TPO, 0.740-kw ERP, 59-ft. above ground, 521-ft. above sea level, lat. 17° 44' 53", long. 64° 43' 40".
 Transmitter: Little Princess Hill Rd., Christiansted.

Ownership of Low Power Television Stations

Includes licensees and permittees. Lottery grantees not included.

A. B. W. COMMUNICATIONS

1150 Harbor Blvd.
Port Charles, FL 33952
Low Power: W15AT Port Charlotte, FL;
W17AU Port Charlotte, FL.

A.T. PRODUCTIONS INC.

224 Gordon Ave.
Thomasville, GA 31792
Low Power: W02BO Thomasville, GA.

ABACUS TELEVISION

Suite 101
1801 Columbia Rd. NW
Washington, DC 20009-2001
Phone: 202-462-3680

Principal:

Benjamin Perez, 100%.
Low Power: W69CC Pittsburgh, PA; W20AN
Washington, PA.

ABESCON TELECOM CO.

23642 Calabasas Rd.
Calabasas, CA 91302-1592
Phone: 818-884-3818

Officer:

Lawrence Rogow.
Low Power: W46AL Dothan, AL.

ABILENE CHRISTIAN UNIVERSITY

1600 Campus Court
Abilene, TX 79669
Low Power: K07UF Abilene, TX; K64CX
Abilene, TX.

ABUNDANT LIFE COMMUNICATIONS INC.

640 Garnet
Ames, IA 50010
Low Power: K39BY Des Moines, IA.

ACTS BCSTG. CO. OF CHESAPEAKE INC.

908 Centerville Turnpike S
Chesapeake, VA 23322
Low Power: W21AQ Hampton, VA.; W17AQ
Chesapeake, VA; W40AH Chesapeake, VA;
W62BL Hampton/Chesapeake, VA.

JUDITH ANN ACEVEDO

2313 E. Bowie
Harlingen, TX 78550
Low Power: K12NU Falfurrias, TX.

CORRINE GALT ACOSTA

6200 Valeria
El Paso, TX 79912
Phone: 915-584-8304
Low Power: K53BM Alamogordo, NM.
Represented (legal): Stuart B. Mitchell.

ACTS OF GATESVILLE

1506 W. Main
Gatesville, TX 76528
Low Power: K48CR Gatesville, TX.

AER PRODUCTIONS

5501 Soledad Canyon
Acton, CA 93510
Low Power: K16CF Bozeman, MT.

AGK COMMUNICATIONS ASSOC.

Box 95
Syracuse, NY 13250
Low Power: W54AL Fayetteville, NY; W51BA
Syracuse, NY.

ALAMEDA TELEVISION

1128 Morton St.
Alameda, CA 94502
Low Power: K22DA San Luis Obispo, CA.

ALASKA BCST. TELEVISION INC.

6350 West Freeway Dr.
Fort Worth, TX 76150
Phone: 817-737-4011

Principals:

Jimmie Allen, pres.
Daniel Rivera, v.p.
Low Power: K20AG Anchorage, AK.
Other interests: See American Christian
Television Systems Inc.

ALEGRIA BCSTG. CORP.

2nd Floor
385 Eighth St.
San Francisco, CA 94103
Low Power: K35BI Caspar, CA; K56DD
Eureka, CA; K61EI San Luis Obispo, CA;
K69FE San Luis Obispo, CA; K53CL Hilo,
HI; K25CZ Kailua, HI.

ALLBRITTON COMMUNICATIONS CO.

Suite 301
800 17th St. NW
Washington, DC 20006
Phone: 202-789-2130

Officers:

Joe L. Allbritton, chmn.
Lawrence I. Hebert, vice chmn. & pres.
Michael H. Moore, exec. v.p.
Bernhard L. Gaarsoe, v.p.
E. M. Fluker, v.p.
Jerald N. Fritz, v.p.
Virginia L. White, secy.-treas.
Broadcast Division:
Michael H. Moore, pres.
Marvin A. Shirley, v.p.

Principal:

Joe L. Allbritton, 100%.
Low Power: W18AR Charleston, SC.
Full Power Stations: KATV Little Rock, AR;
WJLA-TV Washington, DC; KTUL-TV
Tulsa, OK; WCIV Charleston, SC; WSET-TV
Lynchburg, VA.
Represented (sales): Petry Television Inc.;
Katz Television.
Represented (legal): Hogan & Hartson.

ALLIANCE PUBLISHING CO.

114 E. 4th
Alliance, NE 69301
Low Power: K35CJ Alliance, NE.

ALLONAS COMMUNICATIONS INC.

Box 839
3323 Parcher Rd.
Bucyrus, OH 44820
Phone: 419-562-3830

Principals:

Carol E. Allonas, gen. partner, 37.5%.
William E. Allonas III, gen. partner, 37.5%.
James W. Pry II, gen. partner, 25%.

Low Power: W22AE Bucyrus, OH; W54AF
Bucyrus, OH.

DAVID J. ALTERI

214 Colorado St.
Watertown, NY 13601

Low Power: W34AR Potsdam & Canton, NY.

Full Power Station: WFYF Watertown, NY.

ALTES ELLPEE INC.

204 Walnut St.
Shepherdsville, KY 40165

Officers:

Ann Newton, sales.
John W. Smith Sr., engineering.

Low Power: W66BC Shepherdsville, KY.

Other interests: Has radio & cable TV
holdings.

Represented (legal): Gene R. Osselmeier.

AMBASSADOR MEDIA CORP.

7600 Potomac Falls Rd.
McLean, VA 22102

Principals:

William L. Armstrong, pres., 45%.
Brian P. Hogan, v.p., 10%.
Ellen M. Armstrong, secy.-treas., 45%.

Low Power: K19AV Montpelier, ID; K22BI
Rigby, ID; K33AI Twin Falls, ID; K53CW
Green River/Rock Springs, WY; K48BM
Jackson, WY.

Full Power Stations: KPVI Pocatello-
Blackfoot-Idaho Falls, ID; KKVI Twin Falls,
ID.

Other interests: The Armstrongs have interest
in KEZW(AM), Aurora, CO & permittee
of KJVI, Ch. 2, Jackson, WY.

Represented (legal): Hopkins, Sutter, Hamel
& Park.

AMERICAN BCSTG. SYSTEMS INC.

Box 99
Searcy, AR 72143

Officers:

Cecil Fuller, pres.
William E. Swain, v.p.
John Kenney, v.p.
Maryann Edge, secy.

Principal:

Diana K. Hall, 100%.
Low Power: K18AM Ponca City, OK.

AMERICAN CHRISTIAN TELEVISION SYSTEMS INC.

6350 West Freeway Dr.
Fort Worth, TX 76150
Phone: 817-737-4011

Officers:

Jimmie R. Allen, pres.
Richard McCartney, v.p. & chief operating
officer.
Bob Taylor, sales.
Mike Mooney, engineering.

Principal:

Southern Baptist Convention.

Low Power: K49CG Little Rock, AR; K34BM
Tucson, AZ; W52AJ Tallahassee, FL;
W47AW Vero Beach, FL; W36AN Albany,
GA; W42AQ Augusta, GA; W14AT Indian-
apolis, IN; K22CQ Monroe, LA; W48AX
Grand Rapids, MI; K07TV St. Louis, MO;
W29AL Albany, NY; W22AP Jackson, TN;
K31CM Fort Worth, TX; K22BG Lubbock,
TX; W46BB Richmond, VA.

Other interests: See Alaska Bcst. Television
Inc.

Represented (legal): May & Dunne.

AMERICAN COMMUNICATIONS & TELEVISION INC.

7061 S. Tamiami Trail
Sarasota, FL 34231
Phone: 813-923-6050

Officer:

Peter W. McTigue, pres.

Principals:

Trivest Financial Services Corp., 56.56%.
Coy Eklund, chmn., 10%.
Peter W. McTigue, pres., 10%.

Frank E. Sesson III, secy.

Herbert Hurwitz, 5%.

Suzanne H. Kelly, 5%.

Robert R. Nelson, 5%.

Harvey M. Budd, 6.53%.

Mark Kane Goldstein, 5.87%.

Low Power: W33AE Newberry, FL.

Full Power Stations: WTGS Hardeeville, SC;

KOOG-TV Ogden, UT.

Represented (sales): Independent TV Sales.

Represented (engineering): Lee Simmons.

Represented (legal): Bechtel, Borsari, Cole &
Paxson.

AMERICAN COMMUNITY BCST. INC.

2202 4th Ave. E
Twin Falls, ID 83301
Low Power: K67EG Burley, ID.

AMERICAN INDEPENDENT BCSTG.

Santa Monica, CA 90401
Low Power: K16BJ Redding, CA.

AMERICAN INDIAN TV & RADIO NETWORK

2606 S. Sheridan Rd.
Tulsa, OK 74129
Low Power: K19CJ Muskogee, OK.

AMERICAN LO-POWER TV NETWORK INC.

Box 352
Westford, MA 01886
Low Power: W66AU St. Petersburg, FL;
K65EB Morgan City, LA; K20CQ Bozeman,
MT; K24CN Clovis, NM; K47CF Hobbs,
NM; K28CV Brownwood, TX; K18BY Aber-
deen, WA.

AMERICAN TELEVISION NETWORK INC.

Suite 400
1155 21st St. NW
Washington, DC 20036
Phone: 202-785-2143

Officer:

Edward L. Weidenfeld, pres.

Low Power: K52DA Yuma, AZ; K21CQ Brawley & Imperial, CA; K33BX Grass Valley, CA; K19BN San Diego, CA; W42AM Daytona Beach, FL; W04BV Evansville, IN; W41AM Hyannis, MA; K13UT Minneapolis, MN.

AMERICAN TRANSLATOR DEVELOPMENT INC.

502 Trinity St.
Austin, TX 78701
Low Power: W46AW Melbourne, FL; K18CI Kailua Kona, HI; W62BQ Oxford, MS; W68CA Oxford, MS.

AMERICAN TV NETWORK INC.

c/o Dr. Payne
Box 1211
Glendale, CA 91029
Low Power: K53DJ Casa Grande, AZ; K48CD Flagstaff, AZ; K62DK Phoenix, AZ; K39BV Quartzsite, AZ; K41CE Quartzsite, AZ; K43CA Quartzsite, AZ; K69FO Blythe, CA; K38AT Twentynine Palms, CA; K26BH Yucca Valley, CA; W11BQ Daytona Beach, FL; K41CO Moscow, ID.

BRIAN KEITH ANOERSON

8870 W. Airport Dr.
West Paducah, KY 42053
Low Power: W10BY Paducah, KY.

EDWARD F. ANGLIN

Box 157-A
Rte. 1
Negaunee, MI 49866
Low Power: K04NF Springdale, AR; K07TN Springdale, AR.

THELMA W. ANGLIN

16 Starling Ave.
Martinsville, VA 24115
Low Power: W36AH Halls Spur, GA; W53AK Branchville, SC.

APPLIED COMMUNICATIONS TECHNOLOGIES

Box 200
Roslyn, NY 11576

Officers:

Angela Shaw DeCock, pres.
Thomas J. Morrison III, v.p.

Principal:

Angela S. DeCock, 90%.
Low Power: K67EI Baton Rouge, LA; W59BA Jackson, MS.

ARIZONA CHRISTIAN TELEVISION SYSTEM INC.

Box 39
Phoenix, AZ 85001
Phone: 602-264-3939

Officer:

Rick Hooton, pres.

Principal:

American Christian Television System Inc.
Low Power: K39BI Phoenix, AZ.

ELLEN M. ARMSTRONG

7600 Potomac Fall Rd.
McLean, VA 22102
Low Power: K09VD Ashton, ID; K48DG Malad City, ID; K120B St. Anthony, ID; K03GT Twin Falls, ID; K05IX Twin Falls, ID.
Full Power Stations: KKVI Twin Falls, ID; KJVI Jackson, WY.
Other interests: For other LPTV interests, see Ambassador Media Inc.
Represented (engineering): A. D. Ring & Assoc. P.C.
Represented (legal): Hopkins, Sutter, Hamel & Park.

WILLIAM L. ARMSTRONG III

7600 Potomac Fall Rd.
McLean, VA 22102
Low Power: K13VI Blackfoot, ID; K07UL Burley, ID; K09UZ Driggs, ID; K02NP Filer, ID; K120E Firth-Basalt, ID; K12NZ Idaho Falls, ID; K08KV Jerome, ID; K22DB Preston, ID; K02NO Rupert, ID; K13VJ Shelley, ID; K08LB Afton, WY; K26CM Teton Village, WY.
Full Power Stations: KKVI Twin Falls, ID; KJVI Jackson, WY.
Other interests: The Armstrongs own 45% each of KPVI(TV) Pocatello, ID; have interest in KEZW(AM) Aurora, CO. For LPTV interests, see Ambassador Media Inc.

ARZUAGA & MARTINEZ ASSOC.

Box 980
Quebradillas, PR 00742
Low Power: W43AW San Juan, PR.

KERMIT C. ASHBY

4177 Arthur
Beaumont, TX 77706
Low Power: K50CK Bryan, TX.

ASOCIACION EVANGELISTICA CRISTO VIENE INC.

Low Power: W63BF Aguada, PR.

ATN OF PITTSBURGH

Suite 104
23642 Calabasas Rd.
Calabasas, CA 91302
Low Power: W29AH Pittsburgh, PA.

ATHENS BCSTG. CO. INC.

1717 Hwy. 72 W
Athens, GA 35661
Low Power: W28AP Athens, AL.

ATLANTIC & CARIBBEAN COMMUNICATIONS

Box 1
Executive Office Center
Hilton Head, SC 29928
Low Power: W35AE Macon, GA.

ATWATER KENT COMMUNICATIONS

No. 189
4470 SW Hall St.
Beaverton, OR 97005
Low Power: K14HN Hillsboro, OR; K16CB Portland, OR.

AUSTIN TELEVISION

1730 Bryant Circle
Norman, OK 73071
Low Power: K30CE Austin, TX.

AVN INC.

2827 Central Ave.
Augusta, GA 30909
Phone: 404-736-6700

Principal:

Jeremy M. Coghlan, pres.
Low Power: W67BE Augusta, GA.

B & B PRODUCTIONS INC.

1700 Duncan St.
Pampa, TX 79065
Low Power: K69FF Plainview, TX.

BABY BOOM BCSTG. CO.

11878 Grange Ave.
Los Angeles, CA 90025

Officers:

Lawrence Rogow.
Garry Spire.

Principal:

Response Bcstg. Corp.
Low Power: K54CW Ames, IA.

BACA COUNTY

Box 116
Springfield, CO 81073
Low Power: K60DP Springfield, CO.

CHARLES E. BACA JR.

7031 E. Camelback Rd.
No. 394
Scottsdale, AZ 85251
Low Power: W65BR Pensacola, FL; W36AM Memphis, TN.

BAHIA HONOA INC.

540 Leucadendra Dr.
Coral Gables, FL 33156
Low Power: W63BH Orlando, FL.

BAKER COUNTY FAMILY TELEVISION

Box 1002
Glen St. Mary, FL 32087
Low Power: W28AK Macclenny, FL.

JUAN CARLOS M. BARRETO

Box 846
Rd. 411 km 4.3
Aguada, PR 00602
Low Power: W21AR Bayamon, PR.

BARRETT, OUNN & RAY

217 Second Ave. N.
Nashville, TN 37201

Principals:

George E. Barrett, 33.3%.
Edward C. Dunn, 33.3%.
Charles R. Ray, 33.3%.
Low Power: K25AO Eldon, IA.

HOWARD P. BATIE

631 Madison St.
Clarksville, TN 37040
Phone: 615-645-2650
Low Power: W33AO Clarksville, TN; W60BH Clarksville, TN.

N. JEAN BAZ

Box 177
Jamestown, TN 38556
Low Power: W63BC Jamestown, TN.

BEACH BCSTG.

Suite 9
3590 S. 60th Ave.
Hollywood, FL 33023
Low Power: W62BR Cocoa, FL; W59BO Fort Myers, FL.

BELL PRESS INC.

120 W. 3rd St. S
Ladysmith, WI 54848
Phone: 715-532-5591

Officers:

Donald L. Bell, pres.
Audrey M. Bell, v.p.
James L. Bell, secy.-treas.
Low Power: K06AS Ladysmith, WI.

BELRIEGE ELEMENTARY SCHOOL DISTRICT

Box 900
Star Rte.
McKittrick, CA 93251
Phone: 805-762-7381

Officers:

Dr. Gary Peterson, superintendent.
Kyle Northway, engineering.
Low Power: K50CL Belridge, CA.
Represented (legal): Schwartz, Woods & Miller.

YING HUA BENNS

103 Averill St.
Lookout Mountain, TN 37350
Low Power: W39AW Chattanooga, TN.
Full Power Station: WFLI-TV Cleveland, TN.

BENNY CARLE BCSTG.

Box 1316
525 E. Tennessee St.
Florence, AL 35631
Phone: 205-764-1240

Officers:

Benny Carle, pres.
Benjy Carle, general manager.
Paul Kelly, engineering.
John Mulianey, engineering.

Principal:

Benny Carle, pres., 100%.
Low Power: W03AW Florence, AL; W05BR Florence, AL.
Other interests: Owns WBCF(AM) Florence, AL; owns & operates music syndication co.

BETTER LIFE TV

63505 Ditch Creek Rd.
Rogue River, OR 97537
Low Power: K65EJ Grants Pass, OR.

RONALD A. BEVINS

713 W. Yakima Ave.
Yakima, WA 98902
Low Power: K17CJ Yakima, WA; K56EG Yakima & Wapato, WA; K60EB Yakima & Wapato, WA.

BIGHORN COMMUNICATIONS INC.

See KOUS-TV Inc.

CHARLES BILLINGS

5638 Woodhaven Circle
Fayetteville, NC 28301
Low Power: K42CO Honolulu, HI.

BITTERROOT VALLEY PUBLIC TELEVISION

Box 588
Hamilton, MT 59840
Phone: 406-961-3692

Officers:

Clara Pincus, chmn.
Anthony Swallow, v.p.
Daniel Volkmann, treas.
Low Power: K21AN Darby, MT; K67EC Pinesdale, MT.
Represented (legal): Schwartz, Woods & Miller.

BJM COMMUNICATIONS

2616 Glenbrook Way
Bishop, CA 93514
Low Power: K25CJ Mammoth Lakes, CA; K28CC Mammoth Lakes, CA.

BLACK MEDIA ASSOCIATES

Box 16030
Centreville, VA 22020
Low Power: W14BH Pikeville, KY; W43AS Pikeville, KY; K50CB Carlsbad, NM; K39BU Hobbs, NM.
Other interests: See Impact Television Group Inc.

BLACK ROCK CABLE INC.

Third & Main
Beatty, NV 89003
Low Power: K66DI Pahrump, NV.

BLACK WOMEN'S NETWORK OF NJ INC.

354 S. First Ave.
Mount Vernon, NY 10550
Low Power: K23BW Many, LA.

LPTV Ownership

BLACKS DESIRING MEDIA INC.

Box 520
1024 Main St.
Livingston, TN 38570
Phone: 615-823-5633

Officer:

Millard V. Oakley, pres.
Low Power: K20CE Crossett, AR; K52CU Hope, AR; K57EI Hope, AR; K39CQ Santa Maria, CA; W42AP Massena, NY; W47AQ Massena, NY; K48CS Enid, OK; K52AS Altamont/Klamath Falls, OR; K47CU Nacogdoches, TX; K58DT Nacogdoches, TX; K32CP Pampa, TX; K21BY Logan, UT.

BLAINE COUNTY PUBLIC TELEVISION INC.

63 Fourth St.
Chinook, MT 59523
Low Power: K27CJ Harlem, MT.

BLAIR BCSTG.

Low Power: K55DN Ardmore, OH.

BLAKSLEE JUNCTION MINORITY BCSTG. INC.

23642 Calabasas Rd.
Calabasas, CA 91302
Low Power: K47CN Centralia, WA.
Other interests: See Pontland Bcstg.

JOHN E. BLOEMER

73113 Buck Springs Dr.
Palm Springs, CA 92260
Low Power: K25DG Lake Tahoe, NV.

ELLEN BLOOM

6189 Granite Reef Rd.
Scottsdale, AZ 85253
Low Power: K18CC Phoenix, AZ; K39CC Boise, ID.

BONNIE LEE BLUM

3109 Live Oak Dr.
Brenham, TX 77833
Low Power: K30CF Brenham, TX; K46BD Brenham, TX.

BOARD OF REGENTS ON BEHALF OF U. OF FLORIDA

WUFT TV Journalism/Communications Board
Gainesville, FL 32611
Phone: 904-392-5551
Low Power: W10BR Gainesville, FL.

MICHAEL A. BOGNER

25 Victoria Dr.
Amityville, NY 11701
Low Power: W63BJ Amityville, NY.

RICHARD O. BOGNER

603 Cantigue Rock Rd.
Westbury, NY 11590
Phone: 516-997-7800
Low Power: W38AM Westbury, NY.
Full Power Station: KLWY Cheyenne, WY.
Other interests: Bogner & King have interest in Bogner Bcst. Equipment Co.

EDWARD JAY BOLTON

Box 151
Rte. 3
Advance, NC 27006
Low Power: W10BZ Wilmington, NC.

BOULDER TV TRANSLATOR ASSOC.

215 N. Madison
Boulder, MT 59632
Low Power: K27CD Boulder, MT.

LEE GORDON BOWEN

Box 1299
Gloucester, VA 23061
Low Power: W51BH Gloucester, VA.

BOXES TREES INC.

265 S. Main
Memphis, TN 38105
Phone: 901-526-2166
Low Power: W45AH Savannah, GA.

BREWER COMMUNICATIONS INC.

Box 756
Okmulgee, OK 74447
Low Power: K28CJ Okmulgee, OK.

BRIGHTNESS MINISTRIES INC.

Box 1462
Jeffersonville, IN 47131
Low Power: W39AZ Parkersburg, WV.

RONALD E. BRINEY

628 N. Third St.
Bardstown, KY 40004
Low Power: W45AM Bardstown, KY.

BROADCAST QATA CORP.

25 Rockwood Place
Englewood, NJ 07631
Phone: 201-894-8000

Officer:

James E. Lindstrom, sr. v.p.
Low Power: W61BD Muncie, IN; K67EM Las Vegas, NV.
Other interests: Radio, MDS & MMSD holdings.
Represented (sales): Linda J. Solash-Reed.
Represented (engineering): Bond Associates.
Represented (legal): Heron, Burchette, Ruckert & Rothwell.

BROOKS BCSTG. INC.

No. 217
279 S. Beverly Dr.
Beverly Hills, CA 90212
Low Power: K46BJ Salt Lake City, UT.

JOHN O. BROOMALL

2687 McCollum Pkwy.
Kennesaw, GA 30144
Low Power: W55BM Marietta, GA.

JAMES BROWN

Box 387
Laurens, SC 29360
Low Power: W23AN Morganton, NC.

GREGORY V. BROWNING

2712 Andover Rd.
Florence, SC 29501
Low Power: W43AQ Columbia, SC.

BROWNING PUBLIC SCHOOLS

129 First Ave. SE
Browning, MT 59417
Low Power: K55FE Browning, MT.

BRUCE INOEPONENT TV INC.

Box 211
Bruce, MS 38915
Phone: 601-983-2801

Principals:

William E. Morgan, pres., 100%.
Ann Morgan, secy.-treas.
Low Power: W07BN Bruce, MS.

TIMOTHY S. BRUMLIK

545-5 Delaney
Orlando, FL 32801
Low Power: W07BZ Orlando, FL; W05BM Americus, GA.
Full Power Station: WTSG Albany, GA.

JOE F. BRYANT

200 E. Spring St.
Lebanon, TN 38087
Phone: 615-244-5142
Low Power: W34AZ Columbia, TN; W11BD Lebanon, TN; W15AQ Murfreesboro, TN.

Full Power Station: WJFB Lebanon, TN.

Other interests: Bryant owns permittee of WMST(AM), Mount Juliet, TN.

BTV ASSOCIATES

No. 4-H
250 E. 65th St.
New York, NY 10021
Low Power: W47AJ Newport, RI.

T. B. BUCHANAN

Box 1176
Sanford, NC 27331
Low Power: W46BF Sanford, NC; W67CD Sanford, NC.

BUENAVENTURA

Box 26776
Albuquerque, NM 87125
Low Power: K17AK Gallup, NM.

BULEY TELEVISION

8688 E. Portland
Scottsdale, AZ 85257
Low Power: W21AM Tallahassee, FL.

REED BULLEN

198 N. Main
Logan, UT 84321
Low Power: K51CQ Logan, UT.

JOHN F. BUNKFELDT

10603 Cosby Manor Rd.
Utica, NY 13502
Low Power: W22AO Vienna, NY.
Full Power Station: WTUV Utica, NY.

LAURA BURBAGE

No. K-1
45-535 Luluku Rd.
Kaneohe, HI 96744
Low Power: K07UB Honolulu, HI.

K. SANOVAL BURKE

Box 2295
Boulder, CO 80306
Low Power: W55BE Montgomery, AL; K14HR Tucson, AZ; K66CQ O'Neals, CA; K12NI Alamosa, CO; W61BL Haughton, LA; K46CE Lafayette, LA; K15CQ Shreveport, LA; W61BC Shreveport, LA; K64CL Malcolm, NE; K30CU Santa Fe, NM; W67BV Buffalo, NY; K14GW Corvallis, OR.

R. L. BUSH JR.

309 Creekway Dr. NW
Lenoir, NC 28645
Phone: 704-728-4200
Low Power: W41AR Lenoir, NC.
Other interests: Bush owns licensee of WKGX(FM) Lenoir, NC; holds interest in licensees of WMOO(FM) Mobile, AL; WFAI(FM) Fayetteville, NC; application for FM in Banner Elk, NC.

BUTLER UNIVERSITY

Jordan College of Fine Arts
4600 Sunset Ave.
Indianapolis, IN 46208
Phone: 317-283-8000
Officers:
Geoffrey Bannister, pres.
Lewis F. Chenette, dean of faculty.
William H. Templeton, v.p., business.
Low Power: W50BB Indianapolis, IN.
Full Power Station: WBUU Indianapolis, IN.
Other interests: Is permittee of WAJC(FM) Indianapolis, IN.

C L & O TRANSLATOR SYSTEM INC.

Box 87
Lipscomb, TX 79056
Low Power: K31CD Canadian, TX.

CABLE SERVICES INC.

Box 608
Jamestown, ND 58402
Phone: 701-252-5281
Fax: 701-252-1105
Low Power: K32AP Windsor, ND.
Other interests: Has cable TV systems

CABLE TV INC.

6545 Cecilia Circle
Minneapolis, MN 55435
Phone: 612-941-0556

Principal:

Todd Communications.
Low Power: K21AK Morris, MN.

CACHE VALLEY PUBLISHING CO.

Box 628
Carson City, NV 89702
Low Power: K27CR Logan, UT.

CALIFORNIA-OREGON BROADCASTING INC.

125 S. Fir St.
Medford, OR 97501
Phone: 503-779-5555

Officers:

Patricia C. Smullin, pres.
Richard Green, v.p.
Carol Anne Brown, v.p.
William B. Smullin, secy./founder.
Patricia D. Smullin, treas.

Principals:

William B. Smullin family, 100%.
Low Power: K47CP Eureka, CA; K20CN Fortuna/Rio Dell, CA; K25CI Klamath, CA; K27BH Lake Shastina, CA; K34BW Willow Creek, CA; K30BN Coos Bay, OR; K39CL Culp Creek, OR.
Full Power Stations: KAEE-TV Arcata-Eureka, CA; KFWU Fort Bragg, CA; KRCR-TV Redding, CA; KOTI Klamath Falls, OR; KOB1 Medford, OR; KPIC Roseburg, OR.
Other interests: Owns Crestview Cable TV.
Represented (sales): Blair Television, Art Moore (regional).
Represented (engineering): Lohnes & Culver.
Represented (legal): Reed, Smith, Shaw & McClay.

JEWEL B. CALLAHAM

702 Circle Dr.
Broken Bow, OK 74729
Low Power: K27CH Broken Bow, OK.

CALOOSA TELEVISION CORP.

3451 Bonita Bay Blvd.
Bonita Springs, FL 33923
Low Power: W09BS Naples, FL.

CALVARY TEMPLE CHURCH INC.

720 Bertling St.
Cape Girardeau, MO 63701
Low Power: K14HS Cape Girardeau, MO; K45CA Cape Girardeau, MO; K47CM Cape Girardeau, MO.

CAMOENTON BCST. GROUP INC.

Box 672
Rte. No. 1
Camdenton, MO 65020
Low Power: K30CA Camdenton, MO; K43CD Camdenton, MO; K54CS Camdenton, MO.

CANNAN COMMUNICATIONS INC.

Box 1224
Wichita Falls, TX 76307
Phone: 817-322-3252

Officers:

Darold A. Cannan Jr., pres.-treas.
William H. Dunaway, v.p. & gen. mgr.

Principals:

Darold A. Cannan Jr., 68.18%.
Raymond E. Poindexter, 9.10%.
Joe N. Sherrill Jr., 4.54%.
W. W. Hamilton, 13.64%.
Joe N. Prothro, 4.54%.
Low Power: K45BF Clovis, NM.
Full Power Stations: KAMR-TV, Amarillo, TX;
40.89% of KBVO-TV, Austin, TX.
Represented (sales): Blair Television.
Represented (engineering): Cohen, Dippell &
Everist, P.C.
Represented (legal): Hogan & Hartson.

MANUEL A. CANTU

Low Power: W03BC Monticello, FL; W12BW
Perry, FL; W09BP Port St. Joe, FL; W07CH
Cordele, GA; W05BO Douglas, GA.
Full Power Station: KFNR Rawlins, WY.

CAPE COD TELEVISION

29 Bassett Lane
Hyannis, MA 02601
Phone: 508-775-4242

Principal:

Donald P. Moore.
Low Power: W67BA Dennis, MA.
Represented (sales): Ben Emery.
Represented (engineering): Chris Taylor.
Represented (legal): Arter & Hadden.

CAPITAL CITY TELECASTING INC.

No. 750
2021 L St. NW
Washington, DC 20036
Low Power: W58BF Westerville, OH.

CAPITAL COMMUNITY TV

4363 Jones Creek Rd.
Baton Rouge, LA 70817
Low Power: K52CQ Baton Rouge, LA.

CAPITOL BROADCASTING CO. INC.

Box 12800
Raleigh, NC 27605
Phone: 919-890-6000

Principals:

James F. Goodmon, pres. & chief exec.
officer, 65.56%.
Raymond F. Goodmon III, 31.13%.
Frank U. Fletcher, 2.32%.
Low Power: W26AM Charlotte, NC; W19AV
Fayetteville, NC; W42AR Greensboro, NC;
W63BE Raleigh, NC.
Full Power Stations: WTTV Bloomington-
Indianapolis, IN; WTTK Kokomo, IN; WJZY
Belmont-Charlotte, NC; WRAL-TV Raleigh-
Durham, NC.
Other interests: WRAL-FM, Raleigh, NC;
WSTF-FM Cocoa Beach, FL; WWMX(FM)
Baltimore, MD; WNVZ(FM), Virginia
Beach, VA; WSTF(FM), Cocoa Beach, FL.
Represented (legal): Fletcher, Heald & Hildreth.

CAPITOL TV INC.

60 W. River Rd.
Waterville, ME 04901
Low Power: W16AO Brunswick, ME.

CARLIN TELEVISION DISTRICT

Box 787
Carlin, NV 89822
Low Power: K30CD Carlin, NV; K35BR
Carlin, NV.

FRANK CARLOW

50 W. Main St.
Uniontown, PA 15401
Low Power: W30AM Morgantown, WV.

CARLSBAD PUBLISHING CO.

Suite 315
221 First Ave. W
Seattle, WA 98119
Low Power: K19CN Carlsbad, NM.

CAROLINA CHRISTIAN BROADCASTING CO.

Box 1616
3409 Rutherford Rd. Ext.
Greenville, SC 29602
Phone: 803-244-1616

Principals:

James H. Thompson, pres.-treas., 92%.
Fred E. Crain, 1.33%.
Low Power: W68CC Columbia, SC.
Full Power Stations: KMCT-TV West Monroe,
LA; WGGG-TV Greenville, SC; WGSE Myrtle
Beach, SC.
Represented (legal): Fisher, Wayland, Cooper & Leader.

CARTER BCSTG. CORP.

312 Stuart St.
Boston, MA 02116
Phone: 617-423-0214

Principals:

Kenneth R. Carberry, pres., 100%.
Lorayne Carberry, v.p.
Joyce C. Scott, secy.
Dale O'Hayer, treas.
Low Power: W45AL Portland, ME; W05AX
Cape May, NJ.
Other interests: CBC is licensee of
WROL(AM) Boston, MA; WACE(AM)
Chicopee, MA; WLOB(AM) Portland, ME;
WRUM(AM) & WWMR-FM Rumford, ME &
WRIB(AM) Providence, RI.
Represented (legal): Haley, Bader & Potts.

CASEY TELECOMMUNICATIONS CORP.

No. 306
14605 N. Airport Dr.
Scottsdale, AZ 85620
Low Power: K38CB Honolulu, HI.

CATHEDRAL COMMUNICATIONS

3908 W. River Rd.
Davenport, IA 52802
Low Power: K52CN Davenport, IA.

CBC TV

4004 N. 55th Dr.
Phoenix, AZ 85031
Low Power: K04NJ Fresno, CA; K42BZ
Bozeman, MT.

CENTER BCSTG. CORP. OF NEW HAMPSHIRE

81 North State Rd.
Concord, NH 03301
Low Power: W39AR Concord, NH; W13BG
Nashua, NH; W33AK Nashua, NH.

CENTRAL CALIFORNIA BCSTRS. INC.

3817 N. Chesterbrook Rd.
Arlington, VA 22207
Low Power: K05IY Visalia, CA.

CENTRAL COAST GOOD NEWS INC.

No. 104
23642 Calabasas Rd.
Calabasas, CA 91302

Principal:

Response Bcstg. Corp.
Low Power: K36AL Paso Robles, CA.
Other interests: See Ponyland Bcstg.

CENTRAL TEXAS TELEVISION

Box 12818
Houston, TX 77017

Principal:

William E. Powell.
Low Power: K32AN Ellinger, TX; K44AN
Victoria, TX.

CENTRAL WYOMING COLLEGE

2660 Peck Ave.
Riverton, WY 82501
Phone: 307-856-9291

Officers:

Dr. Joanne McFarland, acting pres.
Gregory Ray, gen. mgr.
Rick Hays, engineering.
Low Power: K25AU Dubois, WY; K22BK
Rock Springs, WY; K26BE Sheridan, WY.
Full Power Station: KCWC-TV Lander-
Riverton, WY.
Represented (legal): Fletcher, Heald & Hildreth.

CHANNEL 13 TELEVISION INC.

886 Maple Ave.
Hartford, CT 06114
Phone: 203-547-1303

Principals:

Lucio C. Ruzzier, pres. & gen. mgr., 27%.
Salvatore Minniti, secy., 27%.
Paul D'Agostino, treas., 27%.
Low Power: W13BF Hartford, CT; W65BX
Springfield, MA.
Represented (sales): Telemundo Group Inc.
Represented (engineering): Mullaney Engi-
neering.
Represented (legal): Cohn & Marks.

CHANNEL 17 ASSOCIATES LTD.

No. 105
651 Beacon Parkway W
Birmingham, AL 35209
Phone: 205-942-1717

Principals:

David R. DuBose, pres.-gen. partner,
68.80%.
Richard G. Brennan, secy.-gen. partner,
11.90%.
Karen C. Brennan, gen. partner, 10%.
Low Power: W62BG Birmingham, AL.
Full Power Station: WDBB Tuscaloosa, AL
Represented (sales): Seltel Inc.
Represented (engineering): Mullaney Engi-
neering Inc.
Represented (legal): Mullin, Rhyne, Emmons
& Topel, P.C.

CHANNEL 19 TV CORP.

Box 850
780 Dudley St.
Dorchester, MA 02125
Low Power: W19AH Boston, MA.

CHANNEL 5 PUBLIC BROADCASTING INC.

No. 106, UNR
Education Bldg.
Reno, NV 89557
Non-profit corp.
Low Power: K54DA Verdi, NV.
Full Power Station: KNPB Reno, NV.

CHANNEL AMERICA LPTV HOLDINGS INC.

Suite 804
24 W. 57th St.
New York, NY 10019
Phone: 212-262-5353
Fax: 212-246-8542

Officers:

David Post, chmn.
Arthur Peters, engineering.

Principals:

David A. Post, chmn.
Robert Mauro, pres.

Low Power: W61AZ New Orleans, LA;
W57AP Falmouth, ME; W26AB Detroit, MI;
K67CN Lincoln, NE; W34AF Atlantic City,
NJ; K68CG Incline Village, NV; W23AA
Southampton, NY; W14AE Syracuse, NY;
W56BR Dayton, OH; K65DR Portland, OR;
K30CS Lufkin, TX; W14BI Huntington, WV.
Represented (legal): Rosenman & Colin.

CHEROKEE NETWORK

Box 9742
Brea, CA 92622
Low Power: K14HB Fairbanks, AK; K44CX
Sioux City, IA.

CHIGNIK LAKE VILLAGE COUNCIL

Chignik Lake Community Hall
Chignik, AK 99502
Phone: 907-845-2212

Officers:

Johnny Lind, pres.
Charles Odomin, v.p.
Nana Takok, secy.-treas.
Low Power: K13RQ Chignik Lake, AK.
Other Address: Lola A. Lind, Lakeview
Services, Box 24, Chignik Lake, AK 99502.

CHOTEAU SCHOOL DISTRICT NO. 1

204 7th
Choteau, MT 59422
Low Power: K21CR Choteau, MT.

CHRIS & JOANN'S BCSTG. CO.

Suite 4
4096 Bridge St.
Fair Oaks, CA 95628
Phone: 916-961-6411

Principals:

Chris W. Kidd, managing partner, 50%.
Joann P. Hotz, 50%.
Low Power: K17AI Fergus Falls, MN.
Represented (legal): Wilkinson, Barker,
Knauer & Quinn.

CHRISTEL BCSTG. INC.

10211 Staples Mill Rd.
Glen Allen, VA 23060
Low Power: W02BN Richmond, VA.

CHRISTENSEN B.C. CO. INC.

Box 688
Humboldt, IA 50548
Low Power: K34CK Humboldt, IA.

CHRISTIAN BROADCASTING NETWORK

1700 S. 24th Ave.
Yakima, WA 98902
Low Power: K64DH Yakima, WA.

CHRISTIAN COMMUNICATIONS CORP.

1580 W. Dodge Rd.
Omaha, NE 68154
Low Power: K62DM Omaha, NE.

CHRISTIAN COMMUNICATIONS OF CHICAGOLAND INC.

Suite 1100
One N. Wacker Dr.
Chicago, IL 60606
Phone: 312-977-3838

Officers:

Jerry K. Rose, chmn. & pres.
Cliff Raad, vice chmn. & v.p.
Ken Swanson, secy.
Tom Vaughn, treas.
Non-profit corp.
Low Power: W51AF La Salle/Oglesby, IL;
W68BR Rockford, IL.
Full Power Station: WCFC-TV Chicago, IL.
Represented (legal): Fisher, Wayland, Cooper & Leader.

LPTV Ownership

CHRISTIAN LIFE CENTER INC.
1700 N. Benton St.
Springfield, MO 65803
Low Power: K49BM Springfield, MO.

CHRISTIAN WORLD NETWORK
6350 W. Freeway
Fort Worth, TX 76150
Low Power: K45AN Tyler, TX.

CHRISTIANS INCORPORATED FOR CHRIST INC.
Box 2400
Branson, MO 65616
Low Power: K66CN Harrison, AR; K68CU Springdale, AR; K25BD Branson, MO.

CHRONOTYPE PUBLISHING CO.
Box 30
28 S. Main St.
Rice Lake, WI 54868
Phone: 715-234-1500

Officers:
Warren D. Leary Jr., pres.
James F. Dorrance Jr., v.p.
Low Power: W15AB Rice Lake, WI.
Other interests: CPC publishes weekly Rice Lake Chronotype.
Represented (engineering): Doug McDonnell.

CIRCLE TV BOOSTER CLUB INC.
Box 6
Brockway, MT 59214
Phone: 406-485-3550

Officers:
Dale Bond, pres.
Edwin Moos, v.p.
Robert T. Hoover, secy.
Eugene Schull, treas.
Low Power: K14AG Circle, MT.

CITIZENS TELEVISION SYSTEMS INC.
c/o Medaille College
18 Agassiz Circle
Buffalo, NY 14214
Phone: 716-884-9228

Officers:
Ralph Nader.
Joe Page.
Samuel Simon.
Low Power: W58AV Buffalo, NY.

PETER CLARK
1223 Bennington Ave.
Pittsburgh, PA 15217
Phone: 407-689-6244
Low Power: W36AQ West Palm Beach, FL.

JACK CLARKE III
One Clarke Dr.
Conroe, TX 77301
Low Power: K19BM Ingram, TX; K21BU Ingram, TX.

CLASSIC VIDEO SYSTEMS
Box 4842
Scottsdale, AZ 85261
Low Power: K13VE Baton Rouge, LA.

CLEAR CHANNEL COMMUNICATIONS INC.
Suite 500
175 E. Houston St.
San Antonio, TX 78205
Phone: 512-734-7308
Low Power: K69EK Oklahoma City, OK; K34CY College Station, TX; K22BH Corpus Christi, TX; K17BY San Antonio, TX; K62CY Waco, TX.
Full Power Stations: WAWS-TV Jacksonville, FL; WPMI(TV), Mobile, AL; KTTU(TV), Tucson, AZ.

Other interests: Is licensee of WELI(AM), New Haven, CT, WHAS(AM) & WAMZ(FM), Louisville, KY; WQUE-AM-FM, New Orleans, LA; KTOK(AM) & KTYO(FM), Olathe, MO; KAKC(AM) & KMOD(FM), Tulsa, OK; KPEZ(FM), Austin; KTAM(AM) & KORA(FM), Bryan; KALO(AM) & KHYS(FM), Port Arthur; WOA(AM) & KAJA(FM), San Antonio, TX.

CLEAR LAKE TELEVISION
Box 590209
Houston, TX 77259-0209
Phone: 713-480-9992

Principal:
Roy E. Henderson, owner-pres.
Low Power: K05IL Clear Lake, TX.
Represented (engineering): Mullaney Engineering Inc.
Represented (legal): Shack, Buenzle & Crawford.

LINDA O. CLEVENGER
Box 44-A
Rte. 2
Jefferson City, TN 37760
Low Power: W57BF Florence, AL; K57EH Batesville, AR; K61EG Batesville, AR; K20BN Flagstaff, AZ; K26BY Prescott, AZ; K53CR Oroville, CA; W38AR Perry, FL; W56BV Tifton, GA; W60AZ Tifton, GA; W54AN Watseka, IL; K25CM Farmington, NM; K2980 Farmington, NM.

CMM INC.
215 Lantana Dr.
Crossville, TN 38555
Low Power: K34CD Poplar Bluff, MO; W26AH Manteo, NC.

COASTLINE COMMUNICATIONS INC.
Suite 104
23642 Calabasas Rd.
Calabasas, CA 91302
Low Power: K49BZ Santa Barbara, CA.

WILLIAM H. COLEMAN
c/o TV 45
Box 445
Park City, UT 84060
Phone: 801-649-4501
Low Power: K45AX Park City, UT.

COLORADO RIVER BCSTG.
Box 2408
Bullhead, AZ 86430
Phone: 602-763-8826

Principals:
Scott Parker, pres.
Angela Parker
Low Power: K26AQ Bullhead City, AZ.

COLORADO WEST BCSTG. INC.
1322 1/2 Grand Ave.
Glenwood Springs, CO 81601
Low Power: K25AH Glenwood Springs, CO.

COLSTRIP PUBLIC SCHOOLS
6505-A Franktown Rd.
Carson City, NV 89701
Low Power: K28CN Harlowton, MT.

COLUMBIA TELEVISION BCSTRS. INC.
5807 Shakespeare Rd.
Columbia, SC 29204
Low Power: W17AE Orangeburg, SC.

COMMONWEALTH OF KENTUCKY
4800 New Hartford Rd.
Owensboro, KY 42301
Phone: 507-686-4597
Low Power: W12BJ Owensboro, KY.

Other interests: In conjunction with University of Kentucky & Owensboro Community College

COMMONWEALTH VENTURE SYSTEMS INC.
Box 1580
Oliver Emmerich Dr.
McComb, MS 39648
Phone: 601-684-4487
Fax: 601-684-0836

Principal:
Wyatt Emmerich
Low Power: W36AC McComb, MS.

COMMUNICATING CORP.
11 W. Melrose St.
Chevy Chase, MD 20815
Phone: 202-872-6570

Officer:
Christopher S. Sargent, pres.
Low Power: W42AJ Washington, DC.

COMMUNICATION DYNAMICS
Box 146
Hwy. 70
De Queen, AR 71832
Phone: 501-584-3435
Low Power: K08KF De Queen, AR.

COMMUNICATIONS ENGINEERING INC.
3420 Spring Mountain Rd.
Las Vegas, NV 89102
Low Power: K55FF Mesquite, NV; K55EW Pahrump, NV.

COMMUNICATORS OF CHARLESTON
Box 13246
Roanoke, VA 24032
Low Power: W47AP Charleston, SC.

COMMUNICATORS OF CORPUS CHRISTI
No. 256A
419 N. Larchmont Blvd.
Los Angeles, CA 90004
Low Power: K59PO Corpus Christi, TX.

COMMUNITY BCSTG. CORP. INC.
1730 Rhode Island Ave.
Washington, DC 20036
Phone: 919-342-2668
Low Power: W36AO Palatine, IL.

COMMUNITY BCSTG. SYSTEMS INC.
115 Gilmer St.
Reidsville, NC 27320
Phone: 919-342-2668
Low Power: W14AU Reidsville, NC.

COMMUNITY TELEVISION
Box 3787
16 Starling Ave.
Martinsville, VA 24115
Phone: 703-632-9784

Principal:
Harry C. Anglin.
Low Power: K39BW Castle Gardens, CA; K52DB Serrano, CA; W42BB Houston, FL; W44AL Apple Valley, GA; W50AT Sessoms, GA; W34AQ Rainswood, VA; W18AO Traffic, VA.
Other interests: See also listing for Harry Anglin.

COMMUNITY TV OF VICTORIA
Box 2404
Victoria, TX 77902
Phone: 512-578-5555

Principal:
D. W. Strahan, 100%.
Low Power: K53CZ Victoria, TX.

Other interests: See listing for D. W. Strahan.

JAMES CONNELL
Suite 207 A
357 E. Thomas
Phoenix, AZ 85012
Low Power: K68DA Phoenix, AZ; K69FH Sioux City, IA.

CONNER COMMUNICATIONS, A PARTNERSHIP
Redwood Court
Winchester, KY 40391
Low Power: W23AG Vidalia, GA.

JEANNE CONRAD
2315 N. Granite Reef
Scottsdale, AZ 85257
Low Power: K07UJ Baton Rouge, LA; W12BV Nashville, TN.

CONTINENTAL SATELLITE CORP.
1318 Spratley St.
Virginia Beach, VA 23704
Phone: 804-393-2501

Principal:
CBN Continental Broadcasting Network Inc., 100%.
Low Power: W33AU Daytona Beach, FL; K17BQ Waco, TX; W54BA Roanoke, VA.
Full Power Station: KXTX-TV Dallas-Fort Worth, TX.
Represented (legal): Fisher, Wayland, Cooper & Leader.

CONTROL OESIGN SERVICE
2316 S. Encina
Visalia, CA 93277
Low Power: K28CI Atwater, CA; W14AZ Glens Falls, NY.

COUNTY OF SAN BERNARDINO
825 E. 3rd St.
San Bernardino, CA 92415
Phone: 619-256-6213
Low Power: K17CN Daggett, CA; K67AZ Daggett, CA.

COUNTY VISION ASSOC.
Box 295A
Rte. 4
Dublin, GA 31021

Principals:
Arthur C. Broadbrooks, 90%.
Norman L. Broadbrooks, 10%.
Low Power: W62BJ Ocala, GA.

COWBOY JUNCTION BROADCASTING
Box 1
Star Rte. 1
Lecanto, FL 32661

Officer:
Buddy Max, pres.
Low Power: W30AH Lecanto, FL.

JIM C. COWSERT
121 Dexter Rd.
North Little Rock, AR 72116
Phone: 501-753-5338
Low Power: K13UW Little Rock, AR.

COZZIN COMMUNICATIONS CORP.
1001 Waldo Rd. NE
Gainesville, FL 32601
Phone: 904-376-6969

Principals:
Joseph T. Zingale, pres.-secy., 49%.
Bill Cosby, 51%.
Low Power: W69AY Alachua, FL; K34BR Festus, MO.
Other interests: Has interest in applications for AM, FM, LPTV & TV translator stations

DAVID ALLEN CRABTREE

No. 70
1333 New Hampshire Ave. NW
Washington, DC 20036
Low Power: W09BN Mayfield, KY.

JOHN F. CRAVEN JR.

Low Power: K40CP Parker, AZ; K57ED
Blythe, CA.

CREATIVE BROADCAST COMMUNICATIONS

813 N. Summerfield Dr.
Madison, TN 37115
Low Power: W45AK East Dublin, GA; K24BZ
Coleraine, MN.

MARCIA L. CRITTENDEN

5020 N. 83rd St.
Scottsdale, AZ 85253
Phone: 602-941-3853
Low Power: K50CN Las Vegas, NV.

CROSSROADS COMMUNICATIONS CO.

Box 7
Carpentersville, IL 60110
Low Power: K31CB Dodge City, KS.

CRUZE ELECTRONICS

Box 397
1905 Palo Dr.
Memphis, TN 79245
Phone: 806-259-2879

Principal:

Arnold Cruze, 100%.
Low Power: K62BQ Erick/Sayre/Carter, OK;
K44AK Memphis/Lakeview/Estelline, TX.

CYNTATION

Low Power: K54CP Amarillo, TX.

DAVAR MINISTRIES INC.

1324 N. 27th St.
Nederland, TX 77627
Low Power: K46CM Beaumont, TX.

CONSTANCE DAVID

4500 46th St. NW
Washington, DC 20016
Low Power: K39BQ Carson City, NV.

JOHN W. DAVIDSON

Box 1410
McRae, GA 31055
Low Power: W65BP McRae, GA.

ASHLEY N. DAVIS JR.

Box 5180
German Club Rd.
De Funiak Springs, FL 32433
Phone: 904-892-4038
Low Power: W14BF Luveme, AL; W24AM
De Funiak Springs, FL.

DAVIS-GOLDFARB CO.

Suite 2800
201 Ave. of the Stars
Los Angeles, CA 90067
Low Power: K18AO Oroville, CA.
Full Power Stations: KCPM Chico, CA; KSPR
Springfield, MO; KMID-TV Midland &
Odessa, TX.

DAY STAR MINISTRIES

102 N. Front St.
Greenfield, TN 38230
Low Power: W02BT Sharon-Greenfield, TN.

JUANITA T. de McVERA

2377 Wantagh Blvd.
Wantagh, NY 11793
Low Power: K26AF Uvalde, TX.

DELMARVA BCST. SERVICE GENERAL PARTNERSHIP

Box 4009
202 Downtown Plaza
Salisbury, MD 21801
Phones: 301-742-4747; 302-674-2727
Fax: 301-742-5767

Officer:

Frank Pilgrim, gen. mgr.

Principals:

Joseph L. Brechner, 53.75%.
Marion Brechner, 46.25%.

Low Power: W27AJ Dover, DE.

Full Power Stations: WMDT Salisbury, MD;
KTKA-TV Topeka, KS.

Other interests: WKFI(AM) & WSWO(FM)
Wilmington, OH; outdoor advertising com-
pany.

Represented (sales): Blair Television.
Represented (engineering): Jules Cohen &
Assoc.

Represented (legal): Cohn & Marks.

DENISON NEWSPAPERS INC.

1410 Broadway
Denison, IA
Low Power: K33BZ Denison, IA.

DESTIN COMMUNITY TELEVISION

16 Starling Ave.
Martinsville, VA 24115
Low Power: W57BB Clinton, NC; W52AR
Pinehurst, NC.

LESTER J. DIETZ

Box 637
Ukiah, CA 95482
Phone: 707-462-3747
Low Power: K61CJ Laytonville/Branscomb/
Fort Bragg, CA.

OIOCESE OF SCRANTON

Catholic Television
400 Wyoming Ave.
Scranton, PA 18503
Low Power: W41AQ Berwick, PA.

DIVERSIFIED COMMUNICATIONS

5 Milk St.
Portland, ME 04112
Phone: 207-774-5981

Officers:

Horace A. Hildreth Jr., pres.
George H. Anderson, pres., broadcast div.
George J. Gonyar, gen. mgr., Bangor.
Garry Ritchie, gen. mgr., Scranton.
Carolyn Catlin, gen. mgr., Gainesville.
Robert Salat, gen. mgr., New Bern.
Bill Christian, gen. mgr., Florence.

Principals:

Horace A. Hildreth Jr., 8.562%.
Josephine H. Detmer, 11.983%.
Anne H. Russell, 11.203%.
Heritage Cablevision Inc., 29.639%.
William B. Russell, 2.365%.
3 others with less than 2% each.

Low Power: W68BZ Myrtle Beach, SC.

Full Power Stations: WCJB Gainesville, FL;
WABI-TV Bangor, ME; WCTI New Bern,
NC; WYOU Scranton & Wilkes-Barre, PA;
WPDE-TV Florence, SC.

Other interests: WABI-AM & WYOU(FM),
Bangor, ME. Diversified is a multiple cable
system operator.

Represented (sales): Blair Television; Petry
Television.

Represented (engineering): Cohen, Dippell &
Everist, P.C.

Represented (legal): Dow, Lohnes & Al-
bertson.

OOSAT INC.

Box 7609
233 Ninth Ave. S
Naples, FL 33940

Officers:

Robert W. Johnson, pres. & managing dir.
James E. Merriman, v.p. & dir.
George E. Metcalf, v.p. & dir.
Low Power: W38AX Naples, FL; W62BD
Minneapolis, MN.

Other interests: Merriman & Johnson have
interest in Dominion Satellite Network Inc.

OONREY INC.

Box 10000
4850 Ampere Dr.
Reno, NV 89510
Phone: 702-786-8880

Principal:

Donald W. Reynolds, pres., 100%.
Low Power: K58AO Crystal Bay, NV.
Full Power Station: KOLO-TV Reno, NV.
Other interests: Has multiple newspaper
holdings & is multiple cable system opera-
tor.
Represented (sales): Blair Television.
Represented (engineering): Hammet &
Edison.
Represented (legal): Haley, Bader & Potts.

DOVE BCSTG. INC.

Box 1616
Greenville, SC 29602
Phone: 803-244-1616

Officers:

James H. Thompson, pres.
Joanne Thompson, v.p.
Fred Cain, secy.
Clifford Claeson.
Low Power: W51AT Georgetown, SC.
Full Power Station: KUTF Salem, OR.
For other interests, see Carolina Christian
Bcstg. in Group Ownership of TV Stations.

PENNY DRUCKER

Box 255
5275 Hatch Dr.
Evergreen, CO 80439
Phone: 303-526-1039
Low Power: K51CF Grand Junction, CO;
K52BS Santa Fe, NM.

Other interests: Is permittee of Ch. 22 Kay
West, FL; has interest in application for Ch.
61, Phoenix, AZ; applicant for new FMs in
Aspen & Grand Junction, CO; Richmond,
VA.

Represented (engineering): Richard L. Vega
& Associates.

Represented (legal): Cole, Raywid & Braver-
man.

OULL KNIFE MEMORIAL COLLEGE INC.

Box 206
Lame Deer, MT 59043
Phone: 406-477-6215

Officers:

Art McDonald, pres.
Joyce Camper, TV mgr.
Cleveland Little Bear, chief engineer.
Low Power: K57DF Birney, MT.

DUTCHESS COMMUNITY COLLEGE

Pendell Rd.
Poughkeepsie, NY 12601
Phone: 914-471-4500

Officer:

Jay Simpson, dir. of telecommunications.
Low Power: W42AE Poughkeepsie, NY.
Represented (legal): Schwartz, Woods &
Miller.

OYERSBURG LOCAL TELEVISION INC.

No. 1 Cherokee Dr.
Memphis, TN 38111
Low Power: W22AQ Dyersburg, TN.

EAGLE NEST TV ASSN.

Box 372
Angel Fire, NM 87710
Low Power: K35BZ Eagle Nest, NM.

EASTERN SATELLITE SERVICES INC.

Box AK
Humacao, PR 00061
Low Power: W46AZ San Juan, PR.

SUSAN EASTON

1941 Hillman
Belmont, CA 94002
Low Power: K28CO Cortez, CO.

ECHONET CORP.

9805 E. Iliff
Denver, CO 80231
Phone: 303-526-1039

Principals:

Charles Ergen, pres., 40%.
David M. Drucker, v.p., 20%.
Candy M. Ergen, secy.-treas., 40%.
Low Power: K41CG Anchorage, AK; W28AG
Birmingham, AL; K54CQ Fort Collins, CO;
K27CX Albuquerque, NM; K11SF Austin,
TX; K64BT Bellingham, WA; K49AY Chey-
enne, WY.

Full Power Station: KDMD Anchorage, AK.
Other interests: Echonet has interest in
KUBD(TV), Denver, CO; is permittee of Ch.
20 Billings, MT; is permittee for Ch. 33,
Anchorage, AK; applicant for new FMs in
Odessa, TX; Jackson, WY.

EL CREPUSCULO INC.

Box U
Taos, NM 87571
Low Power: K38CH Taos, NM.

ELBYVISION

Low Power: W08CN Pensacola, FL; K45CB
Cedar Rapids, IA.

ELCIO SALGADO & BRUNHILDA SALGAO CO.

Box 130-A
Rte. 1
Primera, TX 78550

Principals:

Elcio Salgado.
Brunhilda Salgado.
Juanita Torres De McVera.
Low Power: K26AF Uvalde, TX.
Represented (engineering): Agape TV Media
(San Benito, TX).

ELK CITY COMMUNICATIONS

Box 414
5th & Randall
Elk City, OK 73648
Phone: 405-225-1167

Officer:

Michael D. Robben, chief engineer.
Low Power: K02MU Elk City, OK.

DAVID ELLINGTON

Box 617
Webb, MS 38966
Phone: 601-375-9212
Low Power: W08CQ Cleveland, MS; W11BU
Webb, MS.

PAULINE ELLIS

7 Salgrave Lane
San Rafael, CA 94901
Low Power: K56DW Cedar Rapids, IA.

LPTV Ownership

ENCLAVE COMMUNICATIONS CORP.

4904 Chamberlain Lane
Louisville, KY 40241
Low Power: W39BA Louisville, KY.

SANORA A. ENGLE

8 Pine Lane
Collings Lakes, NJ 08094
Low Power: W08CC Hammonton, NJ.

ENGLE BCSTG.

Box 888
104 Bellevue Ave.
Hampton, NJ 08037
Low Power: W14BD Vineland, NJ.

ENTERTAINMENT SYSTEMS INC.

91292 Overseas Hwy.
Tavernier, FL 33370
Phone: 305-852-9941

Officers:

Michael Paolini, pres.-dir.
Kimberly Paolini, secy.-treas.-dir.
Frank N. Merkelin, dir.
Low Power: W67BJ Savannah, GA.

ERWIN SCALA BCSTG. CORP.

7432 E. Diamond
Scottsdale, AZ 85257
Low Power: K31CL Arroyo Grande, CA;
K66CY Arroyo Grande, CA; K68CT Arroyo Grande, CA.

EUREKA TV DISTRICT

Box 633
Eureka, NV 89316
Low Power: K47DG Eureka, NV.

STEPHEN S. EVANS JR.

416 Fourth St. NE
Washington, DC 20003
Low Power: W54AX State College, PA;
W66BF Norfolk, VA.

EVERGREEN BCSTG. CORP.

4450 Echo Rd.
Bloomfield Hills, MI 48013
Low Power: W57BE Rochester, NY.

F.V.P. NETWORK INC.

Box 390
Mount Pleasant, TX 75455
Low Power: K54CB Mount Pleasant, TX.

R. H. FACKELMAN

Box 772
Madison, FL 32340
Low Power: W03AO Madison, FL.

FAIRFAX LOW POWER CO.

Suite 300
1925 K St. NW
Washington, DC 20006
Low Power: W42BE Fairfax, VA.

FAIRLANE ASSEMBLY OF GOO

22575 Ann Arbor Trail
Dearborn Heights, MI 48527
Low Power: W44AR Detroit, MI.

FAITH PRODUCTIONS

Rte. 5 Miller Lane
Hardy, AR 72542
Low Power: K14HO Hardy, AR.

FAITH THAT PLEASES GOO CHURCH INC.

1386 N. Reagan St.
San Benito, TX 78586

Officers:

Carlos Ortiz, pres.
John Jacobsen, v.p.
Aracelis Ortiz, secy.
Minerva Jacobsen, treas.

Low Power: K69FM South Phoenix, AZ;
W03AY Augusta, ME; K18CA Portland, OR;
K30CV Pasadena, TX.

Full Power Station: KLTJ Galveston, TX.

Other interests: C. Ortiz has interest in licensee of WUJA(TV) Caguas, PR & KMNZ(FM) Oklahoma City, OK.

FALLON COMMUNITY TV INC.

55 W. Williams Ave.
Fallon, NV 89406
Municipally owned & operated.
Low Power: K25AK Fallon, NV.

FAMILY BROADCASTING

Suite 113-327
1960 Kapiolani Blvd.
Honolulu, HI 96826
Phone: 808-946-5499

Officer:

Arthur Hixson, pres.
Low Power: K50AP Honolulu, HI.

FAMILY TELEVISION INC.

Box 841
Benecia, CA 94510
Phone: 707-745-1570

Principals:

John H. Gayer, pres., 3%.
Alvin M. Goodwin, v.p.-asst. secy., 1%.
David J. Beynon, v.p.-asst. treas., 5%.
Myron H. Milder, v.p., 1%.
Donald H. Erickson, secy., 1%.
Clay M. Rogers, treas., 5%.
M. Edward Baccari, 10%.
Willard A. Richardson, 10%.
Ira D. Beynon, 5%.
Low Power: K34AV Fresno, CA.

FAMILY VIDEO ENTERTAINMENT

Low Power: W54AE Paducah, KY.

JAMES W. FEASEL

13549 Morse Rd.
Pataskala, OH 43062
Low Power: W64BG Columbus, OH.

WENOY FELOMAN

Low Power: W13BN Columbus, OH.

JOHN FIELO

100 E. 18th Ave.
Eugene, OR 97401
Phone: 503-683-2525
Low Power: K45CV Corvallis, OR; K25AS Eugene, OR.
Represented (sales): Hugh Wallace.

FIGGIE COMMUNICATIONS INC.

1000 Virginia Pkwy.
Richmond, VA 23295
Low Power: W10AX Jacksonville, FL;
W61BH Portland, ME.

FREDERICK W. FINN

7433 Dulaney Dr.
McLean, VA 22101
Low Power: K69FU Albuquerque, NM.

DANIEL F. FINNANE

Nimitz Freeway
Oakland, CA 94621
Low Power: W55BI Wausau, WI.

FIRST BAPTIST CHURCH

18 South Walnut
Cookeville, TN 38501
Phone: 615-526-7108
Low Power: W07BM Cookeville, TN.

5TV INC.

2020 Allison Lane
Jeffersonville, IN 47131

Officer:

John Smith.
Low Power: W05BA Jeffersonville, IN.

FLAGSTAFF COMMUNITY TV INC.

11284 Woodcock St.
Pacoima, CA 91331
Phone: 213-896-1680

Officers:

Rosa Ware, pres.
James Ware, v.p.
Titola Payne.
Low Power: K09SS Flagstaff, AZ.
Represented (legal): Booker Wade Jr.

FLAMINGO BCSTG. CORP.

2118 Gulf Life Bldg.
Jacksonville, FL 32207
Low Power: W21AT Daytona Beach, FL;
W50AY St. Augustine, FL.

FLOR DE RIO TELEVISION INC.

210 W. 89th St.
New York, NY 10024
Low Power: K52AY St. Louis, MO.

FLORIDA BCSTG. CO.

Box 2314
Tallahassee, FL 32316
Phone: 904-224-6141

Officers:

Howell Ferguson.
Bill Ravenell.
Tim Mowat.
Low Power: W09BI Tallahassee, FL.

FM TELEVISION LTD.

No. 303
1815 Glendon Ave.
Los Angeles, CA 90025
Low Power: W56CF Brunswick, GA.

FOCUS TRANSLATORS INC.

No. 1028
33 Music Square W.
Nashville, TN 37203
Low Power: W61BJ Greenville, SC; K32CK Tyler, TX.

JOHN FORSHNER

1206 W. Waugh St.
Dalton, GA 30720
Low Power: W43AT Dalton, GA.

FORSYTH COMMUNITY PUBLIC TELEVISION

Box 1053
Forsyth, MT 59327
Low Power: K21CB Forsyth, MT.

CRAIG L. FOX

1213 Madison St.
Syracuse, NY 13210
Low Power: W11BP Syracuse, NY; W13BU Syracuse, NY; W35AQ Syracuse, NY.
Full Power Stations: WACA Ithaca, NY; WTJA Jamestown, NY; WTUV Utica, NY; WFYF Watertown, NY; WWLF-TV Hazleton, PA; WOLF-TV Scranton, PA.
Represented (legal): James L. Oyster.

FREE STATE BCSTG. INC.

Low Power: W35AL Biola, MS; W57BD Louisville, MS.

FREEDOM WLNE-TV INC.

430 County St.
New Bedford, MA 02741
Phone: 508-992-6666

Low Power: W22AR Fall River, MA; W20AH New Bedford, MA.

Full Power Stations: See Freedom Newspapers Inc. in Group Ownership of TV Stations.

Represented (sales): Blair Television.
Represented (engineering): A. D. Ring & Assoc.
Represented (legal): Latham & Watkins.

MINERVA R. FRIAS

4209 Fir Ave.
McAllen, TX 78501-8136
Low Power: K15BV Uvalde, TX.

FRONTIER BCSTG. INC.

201 Main St.
Fort Worth, TX 76102
Low Power: K24CI Houston, TX.

FRONTIER COMMUNITY COMMUNICATIONS INC.

722 N. Broadway, 5th Floor
Oklahoma City, OK 73102

Principals:

Frank W. Rees, pres.
Kenny Belford, v.p. & chief operating officer.
Low Power: K23AD Woodward, OK.
Represented (engineering): Hatfield & Dawson.
Represented (legal): J. K. Edmondson.

FRONTIER GULF BCSTG. INC.

201 Main St.
Fort Worth, TX 76102
Phone: 817-336-0777
Low Power: K55EK Little Rock, AR; W35AJ St. Petersburg, FL; W62BF St. Petersburg, FL; W63BB Atlanta, GA; W39AT Baton Rouge, LA; W20AF New Orleans, LA; K55EN Austin, TX.

JENNIFER J. FROST & LILIAS J. MORRISON

11 1/2 Mile Post
Drawer 789
U.S. 158
Nags Head, NC 27959
Low Power: W21AJ Live Oak, FL; W47AT Cape Cod, MA; W65BD Cape Cod, MA; W52AN Manteo, NC;

FULL GOSPEL BUSINESS MEN'S FELLOWSHIP

Box 2162
Salem, OR 97308
Phone: 503-364-5227
Low Power: W32AC Muncie, IN; K43BV Crowley, LA; W65AS Crowley, LA; K20AM Rolette, ND; K61CC Salem, OR; W39AS Burlington, VT; K49CN Richland, WA.

G-F-I BCSTG. INC.

5716 Benton Ave.
Edina, MN 55436
Low Power: K67EJ Shakopee, MN.

GAGE TRANSLATOR SYSTEM

618 Ninth St.
Woodward, OK 73801
Low Power: K18BV May, OK.

IRENE F. GANS

217 E. Ninth St.
Hazleton, PA 18201
Low Power: W47AO Berwick, PA; W24AP Clarks Summit, PA; W04CE Hazleton, PA; W26AP Scranton, PA.

JOSEPH S. GANS

217 E. Ninth St.
Hazleton, PA 18201
Low Power: W47AO Berwick, PA; W24AP Clarks Summit, PA; W04CE Hazleton, PA; W26AP Scranton, PA.

Other interests: Multiple cable system operator

GARCIA BCSTG. ASSOC.
44-551 Portola
Palm Desert, CA 92260
Low Power: K51AY Needles, CA.

GARFIELD COUNTY
Courthouse Bldg.
Panguitch, UT 84759
Low Power: K27CE Garfield County, UT

ROBERT O. GATHINGS
6100 Pan American NE
Albuquerque, NM 87109
Low Power: W24AE Nashville, TN.

CHARLES F. GAUTHIER
7337 Hwy. 47
Lac du Flambeau, WI 54538
Low Power: W23AH Lac du Flambeau, WI,
W25AN Lac du Flambeau, WI; W27AP Lac
du Flambeau, WI.

GAVILAN COMMUNICATIONS
Box 398
Gilroy, CA 95020
Phone: 408-847-4222

Principal:
Frank Caliri, 100%.
Low Power: K56BW Tahoe City, CA.
Represented (engineering): Hammett &
Edison Inc.
Represented (legal): Arter & Hadden.

GEM STATE BCSTG.
Box 1267
Post Falls, ID 83854
Low Power: K39CN Coeur d'Alene, ID.

GENERIC TELEVISION
Suite 1104
400 N. 96th Ave.
Tolleson, AZ 85353
Low Power: K30BZ Boise, ID; K27CF Williston,
ND; K63DN Reno, NV; K11SQ
Brownwood, TX; K23CB Rawlins/Carbon,
WY.

GEORGE STARKE COMMUNICATIONS
1626 Newton St. NW
Washington, DC 20010
Low Power: W19AS Port Royal, SC.

GEORGIA REGIONAL COMMUNITY TV
Box 454
Athens, GA 30603
Phone: 404-543-7993
Low Power: W42AO Athens, GA; W22AH
Columbus, GA.
Represented (sales): Stanley R. Pulliam.

GEORGIA-ALABAMA BCSTG. INC.
Box 1489
La Grange, GA 30240
Phone: 404-845-8833
Low Power: W33AT La Grange, GA.

ANGEL F. GINORIO
Box 307
Antonio Lopez, No. 117
Humacao, PR 00661
Low Power: W28AH Arecibo, PR.

TERRANCE J. GLADDEN
6490 Nassau St.
St. Augustine, FL 32084
Low Power: W34AU St. Augustine, FL.

GLEN IRIS BAPTIST SCHOOL
Tenth Place & 14th Ave. S
Birmingham, AL 35205
Low Power: W49AY Birmingham, AL.

MICHAEL GLINTER
1711 Appletree Lane
Fort Mill, NC 29715
Low Power: W28AC Charlotte, NC; W13BS
Fort Mill, SC; W67BQ Rock Hill, SC.

GLOBAL VILLAGE VIDEO RESOURCE CENTER
454 Broome St.
New York, NY 10013
Phone: 212-925-7751
Low Power: K02MK Oroville, CA; W14AG
East Hampton, NY; K38CA Abilene, TX.

JOHNNY GODGIBEN
4707 12th Ave.
Chattanooga, TN 37407
Low Power: W06BG Chattanooga, TN.

LISA A. GOETZ
106 La Vista Dr.
Hendersonville, TN 37075
Low Power: W11BZ Hendersonville, TN.

RICHARD C. GOETZ
106 La Vista Dr.
Hendersonville, TN 37075
Low Power: W11BZ Hendersonville, TN.

GOLETA LPTV CORP.
46 Freedom Place
Buellton, CA 93427
Low Power: K26BF Goleta, CA.

GOOD NEWS TV BCSTG. OF WILMINGTON
2521 Canterbury Rd.
Wilmington, NC 24803
Low Power: W20AL Wilmington, NC.

GOOD NEWS TV INC.
1321 Murfreesboro Rd.
Nashville, TN 37217
Low Power: W52AY Nashville, TN.

RONALD J. GORDON
No. 704
1726 M St.
Washington, DC 20036
Low Power: K49CD Odessa, TX; K51BX
Woodrow, TX.

ROBERT H. GRAY
57045 Yucca Terrace
Yucca Valley, CA 92284
Low Power: K20CB Palm Springs, CA.

GREAT OAKS BCSTG. CORP.
914 N. Foster Dr.
Baton Rouge, LA 70806

Officers:
Louis (Woody) Jenkins, chmn.
Diane Jenkins, pres.
Low Power: K65EF Baton Rouge, LA;
W19AW Baton Rouge, LA; W10BD Jack-
son, MS; K19AC Glasgow, MT.
Represented (engineering): duTreil, Lundin &
Rackley Inc.
Represented (legal): Walker, Bordelon, Ham-
lin, Theriot & Hardy.

GREAT SOUTHERN BCSTG. CO. INC.
1617 Lebanon Rd.
Nashville, TN 37210
Phone: 615-889-1960
Low Power: W11BF Murfreesboro, TN.
Represented (legal): Tierney & Swift.

ROGER D. GREEN
Box 5067
Central Point, OR 97502
Low Power: K26CH Medford, OR.

THOMAS H. GREEN JR.
State Rd. 53 S.
Madison, FL 32340

Officers:
Thomas H. Green Jr.
R. H. Fackelman.
Low Power: W03AO Madison, FL.

GREEN RIVER CITY TV
Box 356
Green River, UT 84525
Low Power: K30AG Green River, UT.

GREENBELT TV TRANSLATOR SYSTEM INC.
Box 272
Marshall Peters
Wellington, TX 79095
Low Power: K27BZ Wellington-Dodson, TX.

GREENBURGER/ACTON RIGHTS ASSOCIATION
Low Power: W54AS Fall River, MA.

GREENLIGHT BCSTG.
1912 N. Sherry Dr.
Atlantic Beach, FL 32233
Low Power: W11BT Ocala, FL.

STEPHEN P. GREER
Box 5037
Bend, OR 97701
Phone: 503-382-5263
Low Power: K11SE Bend, OR.

GRICH BCSTG. CORP.
Mark Plaza
Quaker Rd.
Glens Falls, NY 12801
Phone: 518-798-8000

Officer:
James E. Grich, pres.
Low Power: W08CJ Glen Falls, NY; W26AJ
Glens Falls, NY.

TIM GRIFFIN
Locks Pond Rd.
Shutesbury, MA 01072
Low Power: W35AS Shutesbury, MA.

DR. DAVID GRIMES
Suite 104
2320 Broadway
Paducah, KY 42001
Low Power: W65CD Paducah, KY.

GROUP SEVEN COMMUNICATIONS INC.
Suite 6
1930 Mesquite
Lake Havasu City, AZ 86403
Phone: 602-855-5071

Officer:
Maurice W. Coburn, pres.
Low Power: K53CJ Ehrenberg, AZ; K36AX
Hilltop (Kingman), AZ; K23BJ Lake Havasu
City, AZ.

GUARANTY BROADCASTING CORP.
Box 2671
Baton Rouge, LA 70801
Low Power: K21CG Baton Rouge, LA.

EDWIN GUNGOR
2701 W. Arnold St.
Marshfield, WI 54449
Low Power: W17AX Marshfield, WI; W30AQ
Marshfield, WI.

GUNNISON COUNTY METROPOLITAN RECREATION DISTRICT
Box 1382
Gunnison, CO 81230
Phone: 303-641-0196

Officers:
Frank E. Edlin Jr., pres.
Gail C. Allen, dir.
Leland Ellis, secy.-treas.
Low Power: K02LY Gunnison, CO; K04DH
Gunnison, CO.

GEORGE E. GUNTER
650 N. Bolton St.
Jacksonville, TX 75766
Low Power: K38BW Fairfield, TX.

DIANA CASTRO HAGEE
8 Sherborne Lane
San Antonio, TX 78257
Phone: 512-493-1303
Low Power: K20BW San Antonio, TX; K33CK
San Antonio, TX.
Represented (sales): Bruce C. Staffel Co.

HALE COMMUNICATIONS INC.
Box 5054
912 Joshua
Parker, AZ 85344
Phone: 602-669-6464

Principals:
Gerald Hale, 51%.
Deborah Hale, 49%.
Low Power: K02MT Parker, AZ.
Other interests: Hale has FM applications;
publishes Arizona Coast magazine.
Represented (engineering): Morris
Courtright.
Represented (legal): Arent, Fox, Kintner,
Plotkin & Kahn.

ROBERT H. HANSON
Box 26327
Tempe, AZ 85282
Low Power: K67EQ Topeka, KS; K32BK Sa1
Lake City, UT.

MORGAN O. HAROY
238 Byrd Ave.
Philadelphia, MS 39350
Low Power: W25BA Grenada, MS; W20AO
Philadelphia, MS.

JOSEPH H. HARPOLE SR.
Box 709
Union City, TN 38261
Low Power: W02BL Wynnburg, TN.

HARVARD BROADCASTING INC.
Box 541
Harvard, MA 01451
Phone: 617-456-8797

Principal:
Louis Maisel, pres.
Low Power: W08CH Hyannis, MA; W11BX
Springfield, MA; W13BV Springfield, MA;
W07CB Philadelphia, PA.

JOHN F. HASSLER JR.
197 Rancho Rd.
Sierra Madre, CA 91024
Low Power: K23CE Sacramento, CA.

HAWKINS BCSTG. INC.
Box 639
Marble Falls, TX 78654
Phone: 512-693-5551
Low Power: K21BX Marble Falls, TX.

HEARTLAND COMMUNICATIONS INC.
Box 1053
50 Friendship Pike
Campbellsville, KY 42718-2853
Phone: 502-789-1450

LPTV Ownership

Principals:

George Owen, pres., 98%.
Mauti Hazel, v.p., 1%.
James Jackson, v.p., 1%.
Low Power: W04BP Campbellsville, KY.
Other interests: Has radio interests.
Represented (legal): Haley, Bader & Potts.

STEVEN D. HECK

4581 Penhurst Place
Huber Heights, OH 45424
Low Power: W65BZ Bellefontaine, OH.

HERITAGE BCSTG. CO.

2509 Commercial Dr.
Auburn Hills, MI 48057
Low Power: W69CA Hope Mills, NC.

HIGHLIGHT BCSTG. CO.

263 Shearwater Isle
Foster City, CA 94404
Phone: 415-854-6368

Principals:

John K. Allen, pres., 10%.
Jackman Louis Leblanc, v.p., 16%.
Johnney Brooks, treas., 10%.
Low Power: K59DA Wichita, KS; W62BM
Louisville, KY.

HIGHLINE'S INSPIRATIONAL SIGNAL TV

16625 First Ave. S.
Seattle, WA 98148
Low Power: K03GR Centralia, WA.

JAMES C. HILLIARD

6279 Via Campo Verde
Rancho Santa Fe, CA 92067
Low Power: K08KK Paris, TX.
Full Power Station: KTEN Ada-Ardmore, OK.

DEANNA HINOJOSA

Box 355
Mercedes, TX 78570
Low Power: K15BQ Topeka, KS; K61DS
Carlsbad, NM.

RENE HINOJOSA

Box 355
Mercedes, TX 78550
Low Power: K19BX Waco, TX.

HISPANIC BROADCASTING CORP.

Suite 15
4228 First Ave.
Tucker, GA 30084
Low Power: W24AL Atlanta, GA.

HIXSON TELEVISION LTD.

5841 N. Shore Dr.
Hixson, TN 37343
Low Power: W23AL Hixson, TN.

HOLCOMB BCSTG.

615 Rhode Island Place
Green River, WY 82935
Low Power: K35CN Green River/Rock
Springs, WY.

LEE E. HOLLINGSWORTH

1407 Russell Ave.
Worland, WY 82401
Low Power: K22CW Basin, WY; K18CN
Powell, WY; K19CD Thermopolis, WY;
K08KZ Worland, WY; K15CF Worland, WY.

OR. STEPHEN HOLLIS

St. Francis Medical Park
Columbus, GA 31904
Low Power: W16AF Columbus, GA.

HOLSTON VALLEY BCSTG. CORP.

Box WKPT
Kingsport, TN 37662
Low Power: W30AP Kingsport, TN.
Full Power Station: WKPT-TV Kingsport, TN.

HOMBRES ENTERPRISES INC.

1501 N. Navarro
Victoria, TX 77901
Low Power: K60DV Victoria, TX.

HOT SPRINGS TV DISTRICT

Box 259
Hot Springs, MT 59845
Low Power: K33CW Hot Springs, MT.

HOWARD PUBLICATIONS INC.

Box 570
1715 S. Freeman
Oceanside, CA 92054
Phone: 614-294-8000

Principals:

Robert S. Howard, chmn., 63%.
Wendell Marshall, 18.4%.
M. T. Deaton, 17.4%.
John E. Tompkins, 1.2%.
Low Power: W08BV Columbus, OH.
Other interests: Multiple newspaper owner.

HUMBOLDT COUNTY

Box 391
Winnemucca, NV 89445
Low Power: K15AL Winnemucca, NV.

IMPACT TELEVISION GROUP INC.

Box 16030
Centreville, VA 22020

Officers:

Richard G. Hutcheson III, chmn.-pres.-treas.
Gene A. Bechtel, v.p.
Michael H. Cardozo V, secy.
Low Power: W23AM Laconia, NH; W62B0
Georgetown, SC.
Other interests: See Black Media Assoc.

INDEPENDENT SCHOOL DISTRICT NO. 790

Park Ave. & Main St.
Eagle Bend, MN 56446
Low Power: K45AR Eagle Bend, MN.

INDIAN WELLS VALLEY TV BOOSTER INC.

Box 562
Ridgecrest, CA 93555
Phone: 619-939-2433
Low Power: K14AT China Lake, CA.

INNER CITY BCSTG. CORP.

Room 303
801 Second Ave.
New York, NY 10017
Low Power: W64BD Montgomery, AL.

INTERNATIONAL BCST. CONSULTANTS

Suite 260
8070 Soquel Dr.
Aptos, CA 95003
Low Power: K63CR Mesa, AZ.

INTERNATIONAL BCSTG. NETWORK

Box 73313
3648 FM 1960 West No. 103
Houston, TX 77273

Principal:

Laura L. Fenton, 49%.
Low Power: K05IA Huntsville, TX; K31AI
Huntsville, TX; K02MQ Kerrville, TX;
K66CA Livingston, TX; K05HX Lufkin, TX;
K11SI Lufkin, TX; K67DU Tyler, TX.

INTERNATIONAL UNION UAW LPTV PROJECT

8000 E. Jefferson Ave.
Detroit, MI 48214
Low Power: W59AZ Grand Rapids, MI.

IOWA BCSTG. CO. INC.

2000 Avalon Rd.
Des Moines, IA 50314
Low Power: K33CY Des Moines, IA; K36CF
Iowa City, IA.

ISLAND BCSTG. CO.

603 Cantiague Rock Rd.
Westbury, NY 11590
Phone: 516-997-7800

Officer:

R. D. Bogner, partner.
Low Power: W54AY Westville, NY; W44AI
Plainview-Hicksville, NY.
Other interests: See R. D. Bogner.

ISLAND TV CORP.

1132 Cortez Ave.
Burlingame, CA 94010
Low Power: K39BG Maui, HI.

JACKSON LOCAL TELEVISION INC.

One Cherokee Dr.
Memphis, TN 38111
Low Power: W32AI Jackson, TN.

ERIC JACOBSEN

Box 2548
Rapid City, SD 57709
Low Power: K13VL Fresno, CA; K17CK
Topeka, KS.

HARLAN L. JACOBSEN

7432 Diamond
Scottsdale, AZ 85257
Phone: 602-945-6746
Low Power: K42CC Sioux Falls, SD; K46CB
Sioux Falls, SD.
Other interests: See Localvision.

JANET JACOBSEN

Suite J101
7860 N. Hayden
Scottsdale, AZ 85258
Low Power: K11SV Fresno, CA.

KEN JACOBSEN

Suite D424
720 E. McKellips
Tempe, AZ 85281
Low Power: W39AY Montgomery, AL;
W48BA Nashville, TN.

JAMAL TV

Suite 506
11515 Burdine
Houston, TX 77035
Low Power: .

JOC COMMUNICATIONS INC.

Box 276
Galena, IL 61036
Low Power: W58BM Galena, IL.

JEFF OAVIS BCSTRS. INC.

Box 757
Hazlehurst, GA 31539
Phone: 912-375-4511

Principal:

John Hulett, 100%.
Low Power: W63AT Hazlehurst, GA.
Other interests: WVOH-AM-FM, Hazlehurst,
GA.

JEFFCO BCSTG.

5442 S. 48th St.
Phoenix, AZ 85040
Low Power: K04NL Des Moines, IA; K20CJ
Boise, ID; K59DN Topeka, KS.

JENNINGS BCSTG. CO. INC.

Drawer 1248
122 N. Market St.
Jennings, LA 70546
Phones: 318-824-2934; 318-824-1384
Fax: 318-824-2934-17

Officer:

Clovis Bailey, pres.
Low Power: K13VG Jennings, LA.
Other interests: KJEF-AM-FM Jennings, LA.

JLR BCSTG.

21775 E. Laurel Rim
No. D
Diamond Bar, CA 91765
Low Power: K14HE New Orleans, LA.

JO ANN'S BALLOON BOUTIQUE INC.

8304 Seminary Ridge
Austin, TX 78745
Low Power: W11BE Grand Rapids, MI;
W43AK Grand Rapids, MI.

CLAUDE E. JOHNSON

Box 1091
Freeport, TX 77541

Officer:

Claude Johnson
Low Power: K24CL Freeport, TX.

EDWIN B. JOHNSON

570 Mill Valley Rd.
Palatine, IL 60067
Low Power: W23AT Mokena, IL.

ROONEY S. JOHNSON

Box 420
Copley Rd., Rte. 1
Powell Butte, OR 97753
Phone: 503-548-8700
Low Power: K42BR Terrebonne, OR; K48BL
Terrebonne, OR.
Other interests: Publishes Rancher maga-
zine.

WILLIAM V. JOHNSON

1278 Vista Del Lago
San Luis Obispo, CA 93401
Low Power: K62DB Guadalupe, CA.

RICHARD L. JOLLIFF

Box 236
Rte. 2
Marietta, OH 45750
Low Power: W26AL Marietta, OH.

JONESBORO TELEVISION ASSOCIATES

Box 1603
Centerville, VA 22020
Phone: 501-932-4500

Principal:

Impact Television Group Inc., see listing.
Low Power: K45AY Jonesboro, AR.

JOY EXPLOSION MINISTRIES INC.

Box 107
Rte. 4
Lake City, FL 32055
Low Power: W23AQ Lake City, FL; W65BW
Lake City, FL.

KATY COMMUNICATIONS INC.

853 Dundee Ave.
Elgin, IL 60120
Low Power: W45AJ Rockford, IL; W17AR
Nantucket, MA.

KAYU-TV PARTNERS LTD.

Box 8115
Spokane, WA 99203
Low Power: K20BZ Sandpoint, ID; K44CK
Chelan, WA; K09UP Colville, WA.
Full Power Station: KAYU-TV Spokane, WA.

KAERCHER PUBLICATIONS INC.
Box 336
29 N.W. 2nd St.
Ortonville, MN 56278
Phone: 612-839-6163

Principal:
James D. Kaercher, 100%.
Low Power: K35CA Ortonville, MN.
Other interests: Kaercher has interest in KDIO(AM), Ortonville, MN; publishes The Ortonville Independent, Ortonville, MN (weekly).

DEBRA M. KAMP
1024 W. 4th St.
Eugene, OR 97402
Low Power: K55EU Midland, TX.

GERALD D. KAMP
1204 W. 4th St.
Eugene, OR 97402
Low Power: K33BK La Grande, OR.

KANAB LIONS CLUB
156 E. 100 St.
Kanab, UT 84741
Low Power: K12ND Kanab, UT.

KANSAS STATE U. OF AGRICULTURE
104 Kedzie-RTV
Manhattan, KS 66506
Low Power: K21BZ Manhattan, KS.

KAY CEE TELEVISION
1260 Lakeview Dr.
La Habra, CA 90631
Low Power: K18BC Pierre, SD.

KEEKACK BCSTG. INC.
Box 82
Rte. 2
Dickinson, TX 77539
Phone: 713-337-4433

Officer:
Frank H. Camoro, pres.
Low Power: K06LH Iola, KS.

KENNEDY BCSTG.
Box 460
RD 1
Cogan Station, PA 17728
Low Power: W69BO Vero Beach, FL; W07BV Wilkes-Barre, PA; W05BG Williamsport, PA.

GARY M. KENNY
Box 817
Neosho, MO 64850
Low Power: K32CL Neosho, MO.

KENTEL
5442 S. 48th St.
Phoenix, AZ 85040
Low Power: K43BE Boise, ID; K51CS The Dalles, OR.

KENTUCKY AUTHORITY FOR ETV
600 Cooper Dr.
Lexington, KY 40502
Phone: 606-233-3000
Low Power: W64AV Hopkinsville, KY.

Full Power Stations: WKAS Ashland, KY; WKGB-TV Bowling Green, KY; WCVN Covington, KY; WKZT-TV Elizabethtown, KY; WKHA Hazard, KY; WKLE Lexington-Richmond, KY; WKMJ Louisville, KY; WKMA Madisonville, KY; WKMR Morehead, KY; WKMU Murray-Mayfield, KY; WKOH Owensboro, KY; WKON Owenton, KY; WKPD Paducah, KY; WKPI Pikeville, KY; WKSO-TV Somerset, KY.

KENTUCKY CENTRAL TELEVISION INC.
510 Kincaid Towers
Lexington, KY 40508
Low Power: W48AT Harrogate, TN.

KENTUCKY NEW ERA INC.
1618 E. 9th St.
Hopkinsville, KY 42240
Phone: 502-885-4300
Low Power: W43AG Hopkinsville, KY.

LEO KESSELMAN
200 Glenridge Ave.
Los Gatos, CA 95030
Phone: 408-354-5713
Low Power: K04NT Indio, CA; K09VB Santa Maria, CA; K09UY Albuquerque, NM.
Represented (engineering): Spectrum Resources.

KEZI INC.
2225 Coburg Rd.
Eugene, OR 97401

Principal:
Carolyn Chambers.
Low Power: K27CL Coos Bay, OR.
Full Power Station: KEZI Eugene, OR.
Other interests: Multiple cable system operator.

KIDD COMMUNICATIONS
4096 Bridge St., No. 4
Fair Oaks, CA 95628
Low Power: K26CO Redding, CA; K43BX Redding, CA; K08LC Sacramento, CA; K25CR Sacramento, CA; K43CT Reno, NV.

KILLINGTON LTD.
Killington Ski Area
Killington Rd.
Killington, VT 05751
Phone: 802-422-3333

Officer:
John Connolly, engineering.
Low Power: W18AE Killington, VT; W35AN Killington, VT.
Other interests: Owns ski resort.
Represented (sales): Exposure Creative Services.
Represented (legal): Brown, Finn & Nietert, Chartered.

TEDFORD E. KIMBELL
901 Main St.
Dallas, TX 75202
Low Power: K32BZ Jacob Lake, AZ.
Other interests: See T. B. Lanford Estate in Group Ownership of TV Stations

GEORGE W. KIMBLE
Box 1012
Canandaigua, NY 14424
Low Power: W24AQ Pottsville, PA; W07CD State College, PA; W13BY State College, PA; W32AL Williamsport, PA.
Full Power Stations: WTJA Jamestown, NY; WFYF Watertown, NY; WOLF-TV Scranton, PA.

MONICA KIMBLE
3403 W. Lake Rd.
Canandaigua, NY 14424
Low Power: W15AL Rochester, NY.

KINETICATIONS INC.
625 N. Michigan Ave.
Chicago, IL 60611
Low Power: W67BU Grand Rapids, MI; W60BI Lansing, MI.

KING BROADCASTING CO.
Box 24525
333 Dexter Ave. North
Seattle, WA 98124
Phone: 206-448-5555

Officers:
Steven A. Clifford, pres. & chief exec. officer.
Eric S. Bremner, pres., bcstg.

Principals:
Dorothy S. Bullitt Estate, 28.168%.
Harriet S. Bullitt, 21.008%.
Priscilla B. Collins, 26.095%.
Bullitt Foundation, 2.80%.
Josiah Collins, 2.10%.
Low Power: K21AG Wailuku, HI; K53D Twin Falls, ID; K29AZ Newport, OR; K08KN Prineville, OR.

Full Power Stations: KHBC-TV Hilo, HI; KHNL Honolulu, HI; KOGG Wailuku, HI; KTVB Boise, ID; KGW-TV Portland, OR; KING-TV Seattle, WA; KREM-TV Spokane, WA. See Group Ownership of TV Stations.
Represented (sales): Blair Television.
Represented (engineering): Hammitt & Edison Inc.
Represented (legal): Fletcher, Heald & Hildreth.

KINGDOM OF GOD MINISTRIES INC.
Box 88400
Indianapolis, IN 46208
Phone: 317-283-5800

Officer:
Sister Sue Jenkins, SFCC.
Low Power: W31AL Indianapolis, IN.

KMEG TELEVISION INC.
Box 657
Sioux City, IA 51102
Phone: 712-277-3554

Low Power: K55FL Spencer, IA.
Other interests: See Maine Radio & Television Co. in Group Ownership of TV Stations.
Represented (sales): MMT Sales Inc.
Represented (engineering): Jules Cohen & Associates, P.C.
Represented (legal): Wilkinson, Barker, Knauer & Quinn.

KMTR INC.
Box 7308
Eugene, OR 97401
Phone: 503-746-1600

Principals:
Hugh E. Davis, chmn., 15.85%.
Lorraine M. Davis Trust, 14.66%.
Robert A. Paisley, 17.28%.
Robert W. Davis, pres., 8.43%.
Robert W. Strausz, 7.24%.
Lee Semon, 7.21%.
Eugene L. Shields, 5.40%.
Richard G. Picatti, secy.-treas., 5.25%.
Donald S. Picatti, 5.25%.
Low Power: K46AS Coos Bay, OR.
Full Power Station: KMTR-TV Eugene, OR.
Represented (sales): Seltel Inc.; Northwest TV Sales (regional).
Represented (engineering): Hatfield & Dawson.
Represented (legal): Haley, Bader & Potts.

RONALD D. KNIFFIN
449 Ave. A
Rochester, NY 14621
Phone: 716-544-3820
Fax: 716-544-1110
Low Power: W26AQ Bradenton, FL; W34AW Sarasota, FL; W36AW Tonawanda, NY.

KNOXVILLE COMMUNITY BCSTG. INC.
Box 740
Martel Rd.
Lenoir City, TN 37771

Officers:
Hugh T. Statum, pres.
James M. Robinson, v.p.
Stan Porter, secy.-treas.
Low Power: W29AN Lenoir City, TN; W38AO Lenoir City, TN; W68BW Lenoir City, TN.

KOAT TELEVISION INC.
3801 Carlisle Blvd. NE
Albuquerque, NM 87107
Low Power: K19CM Farmington, NM.
Other interests: See Pulitzer Publishing Co. in Group Ownership of TV Stations.

KOUS-TV INC.
Drawer D
Hardin, MT 59034
Phone: 406-665-3320
Low Power: K25BP Billings, MT; K05HL La Grande, OR; K16AE Gillette, WY.
Other interests: For ownership & other interests, see KOUS-TV Hardin-Billings, MT.

RICHARD E. KOENIG
Box 123
Rte. 1
Rocheport, MO 65279
Low Power: K11SN Columbia, MO.

KOMPAS/BIEL & ASSOC. INC.
Box 25510
Milwaukee, WI 53225
Phone: 414-781-0188

Officers:
John Kompas, pres.
S. E. Bradt, chmn.
Jacquelyn Biel, exec. v.p. & secy.
Richard P. Wiederhold, v.p. & treas.
Low Power: W43AV Waukesha, WI.
Other interests: Publishes The LPTV Report
Represented (legal): Arent, Fox, Kintner, Plotkin & Kahn.

KOTZEBUE BCSTG. INC.
Box 78
Kotzebue, AK 99752
Low Power: K09OV Kotzebue, AK.

STEPHAN M. KRAMER
10500 Bighorn Trail
McKinney, TX 75069
Low Power: K26CG Blanco, TX.

KUSK INC.
Suite 445
1616 E. Indian School Rd.
Phoenix, AZ 85016
Phone: 602-234-2727
Fax: 602-445-5210

Principal:
William H. Sauro, 68%.
Low Power: K27AN Phoenix, AZ.
Other interests: KUSK(TV), Prescott.
Represented (engineering): Hammitt & Edison Inc.
Represented (legal): Cohn & Marks.

KUTV INC.
2185 South 3600 West
Salt Lake City, UT 84119
Phone: 801-973-3000

Officer:
Jeff Hatch, pres.

Principals:
The Standard Corp., 80%.
Communications Investment Corp., 20%.

LPTV Ownership

Low Power: K6480 Delta/rural Millard County, UT; K43AE Myton/rural Ouchesne County, UT.

Other interests: Owns KUTV(TV), KALL(AM) & KLCY-FM, Salt Lake City, UT; TV translators in CO, UT & WY.
Represented (legal): Haley, Bader & Potts.

KXLY TELEVISION

W. 500 Boone Ave.
Spokane, WA 99201
Phone: 509-328-9084

Officer:

Don Pope, dir. of engineering, KXLY-TV.

Principal:

Evening Telegram Co., 100%.
Low Power: K30AJ Wenatchee/East Wenatchee, WA.
Other interests: See Morgan Murphy Stations in Group Ownership of TV Stations.
Represented (sales): Harrington, Righter & Parsons Inc.
Represented (engineering): Jules Cohen & Associates, P.C.
Represented (legal): Brown, Finn & Nietert, Chartered.

ROBERT O. KYMALA

13141 E. 44th St.
Tulsa, OK 74134
Low Power: K33CO Rapid City, SD; W17AS Knoxville, TN.

L & O TRANSLATOR SYSTEM INC.

Box 87
Lipscomb, TX 79056
Low Power: K47BP Booker, TX.

LAKE HAVASU CHRISTIAN TV

510 N. Acoma Blvd.
Lake Havasu City, AZ 86403
Phone: 602-453-2588
Low Power: K25AL Lake Havasu City, AZ.
Other interests: Affiliated with KNLB(FM), Lake Havasu City.

LAKELAND CABLE TV INC.

Box 321
Crowder, OK 74430
Low Power: K48DB McAlester, OK.

JACQUELINE LALANNE

161 Edgewood Ave.
San Francisco, CA 94117
Low Power: K41CO Eugene, OR.

LAMARCA COMMUNITY TV

115 E. 57th St.
New York, NY 10022
Low Power: W40AG Rochester, NY.

DANIEL LAMAUTE

41 Hamilton Terrace
New York, NY 10031
Phone: 212-370-1301
Low Power: K52BK Honolulu, HI.

JUSTINE HOPE LAMBERT

2613 Craig Ave.
Concord, NC 28025
Low Power: W11BY Charlotte, NC.

LAND O' LAKES SUPERSTATION INC.

c/o Violet Becker
Land O Lakes, WI 54540
Low Power: W16AC Land O' Lakes, WI.

LANDER COUNTY GENERAL IMPROVEMENT DISTRICT NO. 1

Lander County Courthouse
Battle Mountain, NV 89820
Low Power: K32CA Battle Mountain, NV.

JEREMY O. LANSMAN

Box 240467
Anchorage, AK 99524
Phone: 907-345-2630
Low Power: K06LV Salinas, CA; W02BU Jacksonville, FL.

LATIN AMERICAN TELEVISION LTO.

6350 W. Freeway
Fort Worth, TX 76150
Low Power: W51AR Tifton, GA; K05IM Wichita, KS.

LAWSCO BCSTG. GROUP

2606 Austin Court
Wenatchee, WA 98801
Low Power: K27CM Fairbanks, AK.

LEBANON ACTS

311 N. Madison
Lebanon, MO 65536
Low Power: K59OK Lebanon, MO; K61EE Lebanon, MO.

LEBANON BCSTG. CO.

Box 1270
Lebanon, PA 17042
Low Power: W46AM Lebanon, PA.

LEGAL EYE VIDEOGRAPHERS

448-1/2 N. Ogden Dr.
Los Angeles, CA 90036
Low Power: W53AV Indianapolis, IN.

NORMA LEVIN

No. 10 F
245 E. 58th St.
New York, NY 10022
Low Power: W13CC Savannah, GA.
Represented (engineering): Spectrum Resources.
Represented (legal): Leibowitz & Spencer.

LIBERTY BCSTG. OF NEBRASKA

Suite 902
941 O St., Terminal Bldg.
Lincoln, NE 68505
Phone: 402-476-6115
Fax: 402-476-6000

Principal:

Stephen G. Kafka, 100%.
Low Power: K61CU Lincoln, NE.
Represented (legal): Arent, Fox, Kintner, Plotkin & Kahn.

LINCOLN MEMORIAL UNIVERSITY

Hwy. 25 E
Harrogate, TN 37752

Officers:

Harold M. Finley, chmn.
Glyn R. Phillips, vice-chmn.
Sam A. Mars Jr., vice-chmn.
Glen Claiborne, vice-chmn.
Gary J. Burchett, pres.
David R. Black, exec. v.p.
E. Oscar Robertson, secy.
Marion Alexander, treas.
Low Power: W14AQ Harrogate, TN; W18AN Harrogate, TN.
Other interests: LMU is applicant for new FM in Harrogate, TN.

LOCAL BCSTG. CORP.

4450 Echo Rd.
Bloomfield Hills, MI 48013
Low Power: W39AV Dayton, OH.

LOCAL COMMUNICATIONS

5918 Welbom Dr.
Wood Acres, MD 20816
Low Power: K57ES Burlington, IA; K56EB Salina, KS; W62BI Roanoke Rapids, NC; W14AY St. Johnsbury, VT.

LOCAL SERVICE TELEVISION INC.

509 W. Wisconsin Ave.
Milwaukee, WI 53203
Low Power: W13BE Chicago, IL; W69BH Evansville, IN.

LOCAL SIGHTS & SOUNDS INC.

Box 81
Jacksonville, NC 25841
Low Power: W69BZ Jacksonville, NC.

LOCAL TELEVISION ASSOCIATION INC.

Box 1143
Beaufort, NC 28516
Low Power: W64AZ Kinston, NC; W51AX Washington, NC.
Represented (legal): Fisher, Wayland, Cooper & Leader.

LOCAL TELEVISION SYSTEMS INC.

Suite 610
2100 M St. NW
Washington, DC 20037
Phone: 202-296-4800

Principals:

Elyse G. Wander, 10%.
George R. Borsari, 5%.
Stewart M. Elsberg, ltd. partner.
Low Power: W51AL Ocean City, MO.

LOCALVISION

7432 E. Diamond
Scottsdale, AZ 85257

Principal:

Harlen L. Jacobsen, 100%.
Low Power: K24BS Bullhead City, AZ; K63DO Coos Bay, OR; K42CC Sioux Falls, SD; K22CY Watertown, SD; K53DC Paris, TX; K32AT Roosevelt, UT.

LONDON BRIDGE BCSTG. INC.

2001 Industrial Blvd.
Lake Havasu City, AZ 86403
Phone: 602-855-4098

Principals:

Lee R. Shoblom, pres.-treas., 100%.
Denise A. Shoblom, v.p.-secy.
Low Power: K45AJ Lake Havasu City, AZ.
Other interests: LBBi is licensee of KFWJ(AM) & KBBC-FM, Lake Havasu City, AZ.
Represented (legal): Arent, Fox, Kintner, Plotkin & Kahn.

LOS CEREZOS TELEVISION CO.

Suite 303
5151 Wisconsin Ave. NW
Washington, DC 20016
Phone: 202-686-1400
Low Power: W14AA Washington, DC; W66BV Detroit, MI.
Represented (sales): Univision.
Represented (engineering): Rubin, Bednarek & Associates Inc.
Represented (legal): Leventhal, Senter & Lerman.

LOW POWER TECHNOLOGY INC.

1300 E. 4th
Austin, TX 78704
Phone: 512-480-0084

Principal:

Jeffrey Nightbyrd, pres.
Low Power: W25AG Indianapolis, IN.
Other interests: Has radio, MMDS & cellular phone interests
Represented (engineering): ATD Engineering Inc.

LPTV COMMUNITY COMMUNICATIONS INC.

1310 Wisconsin Ave. S
Wisconsin Rapids, WI 54494
Low Power: W35AO Frederic, WI; W50AU Mauston, WI; W52AP Mauston, WI.

LPTV INC.

No. 900
1025 Vermont Ave. NW
Washington, DC 20005
Low Power: K56DR Baton Rouge, LA; K650W Austin, TX.

LUBBOCK TV CORP.

1214 15th St.
Lubbock, TX 79401
Low Power: K40AN Lubbock, TX.

LUMEN INC.

Suite 7012
2507 U.S. 1 South
St. Augustine, FL 32086
Low Power: W22AN St. Augustine, FL.

LUPIAN WARREN BARNARD PARTNERSHIP

8691 Echo Or.
La Mesa, CA 92041
Phone: 619-698-7300
Low Power: K49BV Vista & Oceanside, CA.

LYON COUNTY

31 S. Main St.
Yerington, NV 89447
Low Power: K02NL Jefferson, IA.

M & M COMMUNICATIONS INC.

606 Silvershore Or.
Pensacola, FL 32507
Phone: 904-456-9749

Officer:

J. McCarthy Miller, pres.
Low Power: K610A Little Rock, AR; K02NE Fresno, CA; K67OW San Antonio, TX.

M & M TELECASTING

5305 Ben Bridge
Fort Worth, TX 76107

Principals:

Don Pierson, 50%.
Mack Mercer, 50%.
Low Power: K05HP Fort Stockton, TX.
Other interests: M & M Telecasting owns radio in Brownwood, TX; publishes Central Texas Star magazine.

MAINE BROADCASTING SYSTEM

One Congress Square
Portland, ME 04101
Phone: 207-772-0181

Officers:

Mary Rines Thompson, chmn.
Frederic L. Thompson, pres.
Bruce C. McGorriell, exec. v.p. & chief exec. officer.
Oale L. Eichorn, treas.

Principal:

Rines Special Trust, 100%.
Low Power: W57AQ Calais, ME.
Other interests: See Maine Radio & Television Co. in Group Ownership of TV Stations.

MALRITE COMMUNICATIONS GROUP INC.

1200 Stalter Office Tower
Cleveland, OH 44115-1601
Phone: 216-781-3010

Officers:

Milton Maltz, chmn. & chief exec. officer.
 John G. Rosenwald, exec. v.p. & pres.,
 Radio Div.
 John C. Chaffee Jr., sr. v.p. & pres., TV Div.
 Kevan A. Fight, chief financial officer & v.p.,
 finance.
 John R. Wilson, treas.
 Low Power: W53AH Vero Beach, FL.
 Full Power Stations: WFLX West Palm
 Beach, FL; WXIX-TV Cincinnati-Newport,
 Kentucky, OH; WOIO Shaker Heights-
 Cleveland, OH; WSTE Ponce, PR.
Other interests: See Group Ownership of TV
 Stations.
 Represented (sales): Katz Communications;
 Blair TV; Petry TV.
 Represented (engineering): Ralph Evans
 Assoc.
 Represented (legal): Kaye, Scholer, Fierman,
 Hays & Handler.

MANGLITZ & SANCHEZ

1314 Medinah Dr.
 Fort Myers, FL 33919
 Low Power: W65CA Fort Myers, FL; W67BY
 Fort Myers, FL.

MANNA MEDIA CORP.

Box 2595
 111 East Second St.
 Casper, WY 82602
 Phone: 307-265-4453

Principal:

John S. Runge, secy.-treas.
 Low Power: K13UC Casper, WY.
 Represented (legal): Fisher, Wayland, Coo-
 per & Leader.

JOHN P. MARCOM

1146 Glenneyre St.
 Laguna Beach, CA 92651
 Phone: 714-494-7511
 Fax: 714-494-7512
 Low Power: K24CF Haleakala, HI.

MARILYN HICKEY MINISTRIES

455 S. Platte River Dr.
 Denver, CO 80223
 Phone: 303-777-7722

Officers:

Wallace Hickey.
 Marilyn Hickey.
 Gina Hilbrich, marketing dir.

Principal:

Summit Telecommunications, 100%.
 Low Power: K47AQ Denver, CO.
 Other interests: Has publishing interests.

GUENTER MARKSTEINER

Box 283
 Hampton Falls, NH 03844
 Phone: 603-964-1040
 Low Power: W58BH Boca Raton, FL;
 W65BM Jacksonville, FL.
 Represented (sales): Digital Broadcasting
 Corp.
 Represented (legal): Goldstein & Manello
 P.C.

H. EARL MARLAR

Box 121
 Bull Run Valley
 Heiskell, TN 37754
 Low Power: W12BU Heiskell, TN.

MARSH MEDIA INC.

One Broadcast Center
 Amarillo, TX 79101 4326
 Phone: 806-373-1787

Officers:

James R. McCormick.
 Richard Pearson.

Principal:

Stanley Marsh III, Special Trust, 30%.
 Low Power: K43BU Clovis, NM-Farwell, TX.
 Full Power Stations: KVIO-TV Carlsbad, NM;
 KVIH-TV Clovis, NM; KVIJ-TV Sayre, OK;
 KVII-TV Amarillo, TX; KVIA-TV El Paso, TX.
Other interests: See Group Ownership of TV
 Stations.
 Represented (sales): Katz Television.
 Represented (engineering): Smith & Pow-
 stenko.
 Represented (legal): Wiley, Rein & Fielding.

WILLIAM A. MARSHALL

Box 6175
 Salt Lake City, UT 84106
 Low Power: K38CN Salt Lake City, UT.

JOSEPH J. MATTA JR.

40 Foxhill Rd.
 Denville, NJ 07831
 Low Power: W26AK Ocean Acres, NJ;
 W22AM Rockaway, NJ.

SALLY MATYCHOWIAK

601 Walnut Ave.
 Bakersfield, CA 93305
 Low Power: K60DZ Morro Bay, CA.

GWENDOLYN MAY

5710 S. Kimbark
 Chicago, IL 60637
 Low Power: K15CC San Antonio, TX.

ROY W. MAYHUGH

Low Power: K19CL Inyokern, CA; K43AG
 Inyokern/Ridgecrest, CA.

CARROLL McCARTHY

6 Colonial Place
 Centereach, NY 11720
 Low Power: K56EE Nogales, AZ; K46CI
 Yuma, AZ; K16BW Las Cruces, NM.

JOHN THOMAS McCREERY III

c/o WMTS
 Box 80
 Murfreesboro, TN 37130
 Phone: 615-893-6611
 Low Power: W27AN Murfreesboro, TN.
Other interests: McCreery owns WMTS(AM),
 Murfreesboro, TN.

COLLEEN McDONALD & ASSOC.

Box 81
 Post Falls, ID 83854
 Phone: 208-773-0916

Principals:

Colleen McDonald, co-owner.
 Tom Holmes, co-owner.
 Low Power: K38CO Lewiston, ID.

KIRK McMILLEN

No. 108
 22 Creek Rd.
 Irvine, CA 92714
 Low Power: W36AU Champaign, IL; W45AN
 Champaign, IL.

MEDIA CO. OF STILLWATER

7007 S. I-35
 Oklahoma City, OK 73149
 Low Power: K31BV Stillwater, OK.

MEDIA CONSULTING CORP.

Poppasquash Rd.
 Bristol, RI 02809
 Low Power: W54AI Windsor/Newport/
 Springfield, VT/Clairemont, Lebanon, NH.

MEDIA PROPERTIES

Box 90307
 1732 Dunraven Dr.
 Knoxville, TN 37922

Low Power: W46AN Panama City, FL;
 W69BY Winston-Salem, NC; W36AP Char-
 leston, SC.

MENDOCINO COUNTY TELEVISION

c/o TV Improvement Association
 Box 342
 Ukiah, CA 95482
 Low Power: K47AL Ukiah, CA.

MIKE A. MENDOZA

3804 Royal Crest Dr.
 Fort Worth, TX 76140
 Phone: 817-478-9193
 Low Power: K07TX Oklahoma City, OK.

MICROBAND CORP. OF AMERICA

655 Third Ave.
 New York, NY 10017
 Phone: 212-867-9590

Officer:

Mark Foster, chmn.

Principal:

Tymshare Inc., 100%.
 Low Power: W46AP Oaytona Beach, FL;
 W67BR Portland, ME; W55BL Saginaw,
 MI; W59AW Nashville, TN; K44CE Ta-
 coma, WA.

Other interests: Has interest in Microband
 Corp. of Virginia.

Represented (sales): Microband National
 System Inc.

Represented (legal): Leo I. George.

MIDCONTINENT BROADCASTING CO.

501 S. Phillips Ave.
 Sioux Falls, SD 57102
 Phone: 605-226-1100

Principals:

Joseph L. Floyd, chmn., 33.33%.
 N. L. Bentson, pres., 33.33%.
 Edmund R. Ruben, secy.-treas., 33.33%.
 Low Power: K17BS Kyle, SD.

Full Power Stations: KDLO-TV Florence-
 Watertown, SD; KCLO-TV Rapid City, SD;
 KPLO-TV Reliance, SD; KELO-TV Sioux
 Falls, SD.

Other interests: KELO-AM-FM, Sioux Falls;
 KDLO-FM Watertown, SD; WTSO &
 WZEE(FM), Madison, WI; has multiple
 cable holdings.

Represented (sales): Seltel Inc.
 Represented (engineering): A. D. Ring &
 Associates, P.C.
 Represented (legal): Dow, Lohnes & At-
 bertson.

MIDSOUTH BCSTRS.

283 Kimbrough
 Memphis, TN 38103

Principals:

Karl Schledwitz, 50%.
 Bud Davis, 50%.
 Low Power: K12MV Holbrook, AZ; K02NM
 Wardell-Kennett, MO.

MIGHTY-MAC BCSTG. CO.

334 N. State St.
 St. Ignace, MI 49781
 Phone: 906-643-9494

Officer:

Donald E. Benson, pres.
 Low Power: W13BH St. Ignace, MI.
Other interests: Owns WIDG(AM) &
 WMKC(FM) St. Ignace, MI.

MILES CITY BCSTG. CORP.

336 N. Robert St.
 St. Paul, MN 55101
 Low Power: K25CE Miles City, MT.

RODNEY A. MILLER

3545 Mayfield Rd.
 Paducah, KY 42001
 Low Power: W18AM Paducah, KY.

MINORITY ENTREPRENEURS INC.

1898 Mulberry St.
 Montgomery, AL 36106
 Low Power: W62BC Melbourne, FL.

MINTELCO INC.

Box 386
 Feeding Hills, MA 01030
 Low Power: K67ER New Orleans, LA.

**MISSOURI SOUTHERN STATE COL-
 LEGE**

Newman & Duquesne Rds.
 Joplin, MO 64801
 Phone: 417-625-9375
 Low Power: K57DR Joplin, MO.

MONETA ASSOC.

Box 889
 Blacksburg, VA 24060
 Low Power: W33AP Danville, VA; W17AO
 Staunton, VA.

**MONTEREY COUNTY SUPERINTEN-
 DENT OF SCHOOLS**

Box 80851
 901 Blanco Circle
 Salinas, CA 93912
 Phone: 408-755-0383

Officers:

Or. Troy E. Bramlett, superintendent.
 William Roberts, director.
 Low Power: K13ND San Ardo/Bradley, CA.

**MONTEZUMA/DOLORES COUNTY
 METROPOLITAN RECREATIONAL
 DISTRICT**

Box 54
 Gunnison, CO 81230
 Low Power: K24CH Cortez, CO; K26CI
 Cortez, CO.

MONTGOMERY PUBLICATIONS INC.

Box 129
 222 W. Sixth St.
 Junction City, KS 66441
 Phone: 913-762-5055

Officers:

John Montgomery, pres.
 Roland Waechter, v.p.
 Robert Raff, gen. mgr.

Principal:

John G. Montgomery, pres., 100%.
 Low Power: K06KZ Junction City, KS.
Other interests: MPI publishes The Daily
 Union, The Daily Union Plus, Junction City,
 KS; Fort Riley Post, Fort Riley Cable Ad
 Insertion, Fort Riley, KS; Wamego Smoke
 Signal, Wamego, KS; Chapman Advertiser,
 Chapman, KS; Linsborg News & Record,
 Linsborg, KS.

KIM MOONEY

798 Fox Hill Court
 Boulder, CO 80803
 Low Power: K62DF Iowa City, IA.

JOHN R. MOORE

No. 504
 2900 Boniface
 Anchorage, AK 99504
 Low Power: K22AG Anchorage, AK.

PAUL M. MOORE

2115 Scottwood Ave.
 Toledo, OH 43620
 Low Power: W48AP Toledo, OH.

LPTV Ownership

MOORE BCSTG. INC.

Box 1
Rte. 1
Murfreesboro, TN 37130
Phone: 615-790-6400

Principal:

Benjamin B. Moore, 100%.
Low Power: W03AQ Demopolis, AL; K06KU
Twenty-nine Palms, CA; W05AZ Tifton, GA;
K02LU Bemidji, MN; K04MP Pecos, TX.
Represented (legal): Gardner, Carton &
Douglas.

MORELANO BCSTG. ASSOC.

199 Wealtha Ave.
Watertown, NY 13607
Phone: 315-782-1240
Low Power: W25AB Watertown, NY.

WILLIAM E. MORGAN

Box 453
Bruce, MS 38915
Low Power: W22AS Grenada, MS.

LLOYD A. MORIBER

One Palm Bay Court
Miami, FL 33138
Low Power: W12BY Key Largo, FL; W24AV
Key Largo, FL; W26AI Key West, FL;
W56BO Key West, FL; W03AZ Marathon,
FL; W41AN Marathon, FL.

MORONGO BASIN TV CLUB INC.

Box 864
73658 Old Dale Rd.
Twentynine Palms, CA 92277
Phone: 619-367-1833

Officers:

E. W. Ball, pres.
Noel Larson, v.p.
Low Power: K63CG Twentynine Palms, CA.
Other interests: Radio-telephone service

LILIAS J. MORRISON

Drawer 789
11-1/2 Mileport, Virginia Dare Trail
Nags Head, NC 27959
Low Power: W21AJ Live Oak, FL; W47AT
Cape Cod, MA; W65BD Cape Cod, MA.
Other interests: With Jennifer J. Frost.

MOUNT KATHADIN TELEVISION INC.

448 W. River Rd.
Waterville, ME 04901
Low Power: W42AW Biddeford, ME; W41AY
Waterville, ME.

MOUNTAIN STATES BROADCASTING

75 Fountain St.
Providence, RI 02902
Phone: 401-277-7151

Officer:

Jack C. Clifford, v.p., broadcasting.

Principal:

Providence Journal Co., 50%.
Low Power: K39AH Durango, CO; K31BX
Carlsbad, NM.
Other interests: See Providence Journal
Bcstg. in Group Ownership of TV Stations

MOUNTAIN TV NETWORK INC.

Box 31
Berryville, AR 72616

Officers:

Dean Windsor, pres.
Shirley Ruth Windsor, v.p.
Leatha Windsor, v.p.-treas.
Low Power: K58DC Augusta, AR; W20AI
Augusta, AR; K62DI Harrison, AR; K48CC
Jonesboro, AR; K32BW Randall, AR;
K36BY Randall, AR; K32BB Ajo, AZ;
K36AW Ajo, AZ; K41BC Globe, AZ; K47BU

Globe, AZ; K18AV Kingman, AZ; K26AM
Kingman, AZ; K44BY Kingman, AZ; K20BJ
Vernon, AZ; K22AM Vernon, AZ; K24BI
Vernon, AZ; K30AZ Vernon, AZ; K32BA
Vernon, AZ; K22CT Buena Vista, CO;
K33CS Craig, CO; K42BY Lamar, CO;
K48CV Lamar, CO; K1580 Leadville, CO;
K16BR Limon, CO; K52CY Limon, CO;
K58CR Limon, CO; K39BZ Manassa, CO;
K27CZ Springfield, CO; K47CG Kaim, HI;
K58CV Kaim, HI; K60DU Kaim, HI; K66DH
Kaim, HI; K68CP Kaim, HI; K27CT Lihue,
HI; K29AF Lihue, HI; K33CZ Lihue, HI;
K59DI Lihue, HI; K61E Lihue & rural Kauai
County, HI; K34CV Burlington, IA; K47CO
Denison, IA; K49BQ Denison, IA; K26BW
Luana, IA; K48CO Luana, IA; K39CA
Spencer, IA; K48CT Storm Lake, IA; K50CF
Storm Lake, IA; K600K Storm Lake, IA;
K4080 Ashton & rural Fremont County,
ID; K18BU Ashton & rural Fremont County,
ID; K36BZ Council, ID; K29BP Grangeville,
ID; K15CK McArthur, ID; K21CH McArthur,
ID; K30CI Osburn, ID; K40CJ Osburn, ID;
K52DD Osburn, ID; K50BV Osburn & rural
Shoshone County, ID; K65DV Garnett, KS;
K27BT Gove, KS; K4580 Junction City, KS;
K51CD Junction City, KS; K57EC Junction
City, KS; K36BV Liberal, KS; K42CJ Lib-
eral, KS; K56EA Marysville, KS; K68CX
Marysville, KS; K40CD Medicine Lodge,
KS; K44RW Medicine Lodge, KS; K50BS
Salina, KS; K52CB Salina, KS; K16BF
Teterville, KS; K22BT Teterville, KS; K28CP
Teterville, KS; K44RX Teterville, KS;
K46BS Teterville, KS; K20CH Bogalusa,
LA; K24CG Bogalusa, LA; K40CM Bog-
alusa, LA; K21CN Leesville, LA; K49BS
Leesville, LA; K39BX Leesville & rural
Vernon County, LA; K32CI Many, LA;
K42CK Many, LA; W20AK Many, LA;
K26CF Many/Sabine, LA; K41CI Morgan
City, LA; K45CE Morgan City, LA; K69EY
Morgan City, LA; K34CG Bay Lake, MN;
K56DE Bay Lake, MN; K58CL Bay Lake,
MN; K14GZ International Falls, MN; K18BQ
International Falls, MN; K20BA Interna-
tional Falls, MN; K26BX International Falls,
MN; K36BN International Falls, MN; K45BQ
Worthington, MN; K43CB Bethany, MO;
K51CT Potosi, MO; K46BP Prairie City,
MO; K34BS Baker, MT; K38BS Baker &
rural Fallon County, MT; K29BT Choteau,
MT; K35CD Choteau, MT; K32CF Cut Bank,
MT; K42CA Dillon, MT; K22CZ Lewistown,
MT; K14HW Livingston, MT; K36CM Liv-
ingston, MT; K21CW Virginia City, MT;
K29BX White Sulphur Springs, MT; K23CG
Forman, ND; K65DY Forman, ND; K43CL
Goodrich, ND; K69EG Goodrich, ND;
K48BV Wishek, ND; K64DE Wishek, ND;
K48CZ Falls City, NE; K45CJ Harrison, NE;
K45CK Hyannis, NE; K31BP Page, NE;
K65EE Steele City, NE; K16AX Central, NM;
K21BR Chama, NM; K31CF Chama, NM;
K19BL Clayton, NM; K27CQ Clayton, NM;
K20CG Gallup, NM; K22CR Gallup, NM;
K28CK Gallup, NM; K17CE Grants, NM;
K21BM Grants, NM; K25CN Grants, NM;
K14HQ Hobbs, NM; K18BX Hobbs, NM;
K35CL Hobbs, NM; K24CB Raton, NM;
K15BF Santa Rosa, NM; K31CE Santa
Rosa, NM; K33BM Santa Rosa, NM; K18CF
Socorro, NM; K17CH Taos, NM; K27CY
Taos, NM; K29CE Taos, NM; K45CL Taos,
NM; K30CM Tucumcari, NM; K32BI Tu-
cumcari, NM; K38CE Tucumcari, NM;
K48CX Tucumcari, NM; K50CG Tucumcari
& rural Quay County, NM; K17AM Eureka,
NV; K19BZ Eureka, NV; K41CN Haw-
thorne, NV; K52CJ Hawthorne, NV; K69EX
Hawthorne, NV; K21CM Beaver, DK;
K29BJ Beaver, OK; K16BM Cedardale, OK;
K18BB Cedardale, OK; K60DT Cedardale,
OK; K22CM Stillwater, OK; K33CD Stillwa-
ter, OK; K16BS Weatherford, OK; K29BQ
Weatherford, OK; K51CW Weatherford,

OK; K26CN Heppner, OR; K43CE John Day,
OR; K15CI Lakeview, OR; K298A Seaside,
OR; K66DD Chamberlain, SD; K46CT Sis-
seton, SD; K48BU Sisseton, SD; K438Q
Bay City, TX; K47CS Bay City, TX; K63DJ
Bay City, TX; K14GX Beeville, TX; K34CJ
Beeville, TX; K40CL Beeville, TX; K56DY
Beeville, TX; K22CG Blossom, TX; K30CB
Blossom, TX; K32CE Blossom, TX; K66DE
Blossom, TX; K17BZ Carrizo Springs, TX;
K30CG Democrat, TX; K34AT Democrat,
TX; K23CC Estelline, TX; K31BA Fort
Stockton, TX; K35CB Huntsville, TX;
K41BS Huntsville, TX; K43CM Huntsville,
TX; K30BY Jasper, TX; K32CD Jasper, TX;
K58DG Jasper, TX; K64DC Jasper, TX;
K32BS Kerrville, TX; K48CI Kerrville, TX;
K34CF La Grange, TX; K168L Pampa, TX;
K43CK Pampa, TX; K16BK Quanah, TX;
K22CJ Quanah, TX; K22CK Spearman, TX;
K40CE Spearman, TX; K46CD Spearman,
TX; K48DE Spearman, TX; K67DP Spear-
man, TX; K33CL Uvalde & rural Uvalde
County, TX; K48CF Dugway, UT; K41BX
Price, UT; K52DC Colville, WA; K50BU
Colville & rural Stevens County, WA;
K62CP Colville & rural Stevens County,
WA; K36CH Goldendale, WA; K43AY
Moses Lake, WA; K56DU Moses Lake,
WA; K62CB Moses Lake, WA; K30CO Port
Angeles, WA; K56DH Port Angeles, WA;
K29BU Dubois, WY; K29BV Jackson, WY;
K38BX Jackson & rural Teton County, WY;
K26CA Kemmerer, WY; K3480 Kemmerer,
WY; K38CC Rawlins/Carbon, WY; K56DB
Rock Springs, WY; K52CX Wheatland, WY.

MOUNTAIN WAVE MEDIA

795 Elm St.
Manchester, NH 03101
Low Power: W47AN Manchester, NH.

MTN BCSTG. INC.

Box 538
1930 N. Center St.
Marshalltown, IA 50158
Phone: 515-752-4122
Low Power: K39AS Marshalltown, IA.
Other interests: Owns KDAO(AM) Marshall-
town, IA.

MULLER BCSTG.

925 S. Broadway
Cortez, CO 81321
Low Power: K20AF Cortez, CO.

ELLEN A. MURRAY

Box 5862
Helena, MT 59604
Low Power: K41CX Helena, MT.

N & K LPTV INC.

Suite 700
3550 Biscayne Blvd.
Miami, FL 33137

Principals:
A. G. Newmyer, pres.
J. H. Kanter, 100%.
Low Power: K14AP Anchorage, AK; K55DW
Farmington, NM.
Other Addresses: 1220 L St. NW, Suite 425,
Washington, DC 20005; 7705 Highland Dr.,
Anchorage, AK 99518.

NAPLES TRANSLATOR INC.

No. 104
23642 Calabasas Rd.
Calabasas, CA 91302
Low Power: W53AQ Naples, FL.

NATIONAL BLACK MEDIA COALITION

516 U St. NW
Washington, DC 20001

Low Power: W11BJ Hartford, CT; W108Q
New Haven, CT; W11BM Orlando, FL;
K33DB Houston, TX.
Second Address: 38 New York Ave. NE,
Washington DC 20002.

NATIONAL MINORITY TV INC.

Box C 11951
Santa Ana, CA 92711

Officers:
Paul F. Crouch, pres.
P. Jane Duff, v.p.-asst. secy.
Phillip David Espinoza, treas.
Low Power: K56DZ Fresno, CA; K36CJ Salt
Lake City, UT.
Full Power Stations: KTDZ-TV Portland, OR;
KMLM Odessa, TX.
Other interests: For Crouch's other interests,
see Trinity Bcstg. Network Inc. in Group
Ownership of TV Stations.

NATRONA BCSTG. CO. INC.

301 S. Wolcott
Casper, WY 82601
Low Power: K18CK Oak Harbor, WA; K42CI
Oak Harbor, WA.

NAVAJO COMMUNITY COLLEGE

Telecommunications Dept.
Tsaile, AZ 86556
Phone: 602-787-6132
Low Power: K51AV Chinle, AZ; K448B
Window Rock, AZ; K38AU Crownpoint,
NM.
Other Address 1100 Connecticut Ave. NW,
Washington, DC 20036.

NAVAJO NATION

Telecommunications Dept.
Tsaile, AZ 86556
Low Power: K54CR Kayenta, AZ; K40AP
Tsaile, AZ; K48AW Shiprock, NM.

NAVARRO COLLEGE

3200 W. 7th Ave.
Corsicana, TX 75110
Phone: 214-874-6501
Low Power: K29AD Corsicana, TX; K41AK
Fairfield, TX.

NEAR NORTH COMMUNICATIONS INC.

No. 1700
211 E. Ontario
Chicago, IL 60611
Low Power: W67BS Appleton, WI; W62BN
Fond du Lac, WI.

NEIGHBORHOOD BCSTG. SERVICES INC.

900 N.W. 8th Ave.
Gainesville, FL 32601
Phone: 904-371-7771

Principal:

Trivest Financial Services.
Low Power: W07BR Fort Myers, FL; W36AJ
Jacksonville, FL; W22AK Perry, FL;
W34AJ Gastonia, NC.
Other interests: See American Commu-
nications & Television Inc. in Group Ownership
of TV Stations.

NEIGHBORHOOD TV NETWORK INC.

4300 Veterans Hwy.
Metairie, LA 70002
Low Power: K60EC Tulsa, OK.

NELSON ENTERPRISES INC.

One Broadcast Center
Piano, IL 60545
Phone: 312-552-8985
Low Power: W30AL Piano, IL.

NEWSOUTH BCSTG. CORP.

100 W. South St.
Orlando, FL 32801
Low Power: W12CD Altamonte Springs, FL;
W02BH Live Oak, FL; W02BQ Waycross,
GA.

ANNE A. NORDBY

888 16th St. NW
Washington, DC 20006
Low Power: K19BW Border, WY; K16BH
Cokeville, WY; K03GU Kemmerer, WY.

JAMES NORDBY JR.

888 16th St. NW
Washington, DC 20006
Low Power: K04ND Paul, ID; K04NN Soda
Springs, ID.

RALPH GENE NDRMAN

Box 686-B
Rte. 10
Lenoir, NC 28645
Low Power: W53AO Lenoir, NC.

**NORTH AMERICAN TELEVISION NET-
WORK**

9405 Wilshire Blvd.
Beverly Hills, CA 90212
Low Power: K47CX Redding, CA; K44AT
Cheyenne, WY.

NORTH CENTRAL OHIO TV CORP.

Box 311
2435 Mansfield Rd.
Ashland, OH 44805
Phone: 419-526-5825
Low Power: W59BP Ashland, OH.
Other interests: WNCO-AM-FM, Mansfield,
OH.

NORTH GIBSON SCHOOL CORP.

Box 325
Old Hwy. 41 N
Princeton, IN 47670
Phone: 812-385-5292
Low Power: W06BD Princeton, IN.

**NORTH LAKE TAHOE COMMUNITY
FOUNDATION**

Box 6760
Incline Village, NV 89450

Officers:

Carol B. Sells, pres.
Low Power: K14AJ Incline Village, NV.
Represented (engineering): Ronald H. Todd.
Represented (legal): Schwartz, Woods &
Miller.

NORTH SHERMAN TV CO-OP

Box 27
Wasco, OR 97065
Phone: 503-442-5477

Officers:

Jerry Barnett, pres.
Robert Davis, v.p.
John A. Foss, secy.
Floyd Ruthburn, dir.
Patrick MacNab, dir.
Ray Van Gilder, dir.
Chester Coates, dir.
Low Power: K67AO Wasco, OR.

NORTHCOAST BCST. CORP.

3012 Keswick Rd.
Cleveland, OH 44120
Low Power: W25AI Cincinnati, OH.

**NORTHEAST KANSAS BCST. SERVICE
INC.**

222 Pasadena Place
Orlando, FL 32853
Phone: 913-234-4949

Low Power: K16RG Concordia, KS; K39BR
Junction City, KS; K58CX Lawrence, KS.
Second Address: Box 2229, 101 S.E.
Monroe, Topeka, KS 66601

**NORTHERN NEW MEXICO CHRISTIAN
BCSTAS.**

Box 932
Los Alamos, NM 87544
Low Power: K51BZ Los Alamos, NM.

**NORTHFORK TV TRANSLATOR SYS-
TEM**

Box 397
1905 Palo Duro St.
Memphis, TX 79245

Principal:

Arnold Cruze.
Low Power: K52AN Elk City, OK; K58CS
Erick/Sayre/Carter, OK; K62BQ Erick/
Sayre/Carter, OK; K36AJ Strong City/
Leedy/Hammon, OK; K36AJ Strong City/
Leedy/Hammon, OK.

Other interests: Owns several standard trans-
lators.

Represented (engineering): Cruze Electron-
ics.

NORTHWAY VILLAGE COUNCIL

General Delivery
Northway, AK 99764

Officers:

Lorraine Felix, pres.
Jimmy Demit, v.p.
Julius Sam.
Della Northway.
Gary Thomas.
Cora Demit.
Keith Albert.
Low Power: K02LB Northway, AK.

NORTHWEST CHRISTIAN TELEVISION

Box 6021
1501-170 Ninth SE
Bellevue, WA 98008
Low Power: K62DH Seattle, WA.

**NORTHWEST SUBURBAN COMMUNI-
CATIONS INC.**

157 N. Brockway St.
Palatine, IL 60067
Low Power: W22AJ Waukegan, IL.

TIMOTHY M. NOVAK

11462 Girdled Rd.
Painesville, OH 44077
Low Power: W32AN Montville, OH.

NSN INC.

3000 N. Meridian Rd.
Tallahassee, FL 32312
Low Power: W65BG Tallahassee, FL.

NYE COUNTY

Box 669
Tonopah, NV 89049
Low Power: K17AH Tonopah, NV.

LAWRENCE P. O'DALY

97 N. Main St.
Southampton, NY 11968
Low Power: W57AZ Hampton Bays, NY.

JOHN C. O'DONNELL

B-1
223 Atlantic Ave.
Palm Beach, FL 33480
Low Power: W21AU Orlando, FL.

ROBERT JOHN O'DONNELL

1411 NW Second Ave.
Gainesville, FL 32603
Low Power: W14BE Gainesville, FL.

KEVIN D'KANE

3999 No. Nine Rd.
Cazenovia, NY 13035
Low Power: W28AQ Little Falls, NY; W13BR
Oneida, Wampsville, Durhamville, Verona
& Vernon, NY; W31AP Oneonta, NY;
W12BZ Rome (north & south), NY; W53AM
Utica, NY; W11BS Utica, Marcy, Oerfield,
Schuyler & Frankfort, NY.
Full Power Station: WTUV Utica, NY.

MILLARD V. DAKLEY

Box 520
1024 Main St.
Livingston, TN 38570
Phone: 615-823-5633
Low Power: K42CT Vail, CO; K43CF Denison,
IA; K69FI Denison, IA; K62DJ Dubuque, IA;
K54CU Storm Lake, IA; W58BP Paducah,
KY; W32AQ Dayton, OH.
Other interests: Oakley has interest in
WCSV(AM), Crossville, WREA(AM), Day-
ton, WLIV-AM-FM, Livingston &
WNPC(AM), Newport, TN & is applicant for
new FM in Killeen, TX.

DGDEN NEWSPAPERS INC.

1500 Main St.
Wheeling, WV 26003
Phone: 304-233-0100

Officer:

R. Nutting, business mgr.
Low Power: K28AE Fairmont, MN; K22AE
New Ulm, MN; W43AP Jamestown, NY.
Other interests: Has multiple newspaper
holdings.

DGDEN LEISURE INC.

111 Waldemar Ave.
East Boston, MA 02128
Low Power: W59BU Vandalia, IL.

OJAI ASSEMBLY OF GOD

190 E. El Roblar
Ojai, CA 93023
Phone: 805-646-1296
Low Power: K33CC Ojai, CA; K47CL Ventura,
CA.

OKTV TRANSLATOR SYSTEM INC.

Box 881
618 9th St.
Woodward, OK 73801
Phone: 405-256-2254

Principals:

Wayne O. Maupin, pres., 100%.
Ooris E. Maupin, secy.-treas.
Low Power: K69DH Woodward/Mooreland/
Waynoka, OK.

**OKLAHOMA PUBLISHERS ELEC-
TRONIC COMMUNICATIONS**

117-119 E. Broadway
Anadarko, OK 73005
Low Power: K21CJ Elk City, OK.

OLEAN TELEVISION STATION

Box 606
245-247 N. Union St.
Olean, NY 14760
Phone: 716-373-2488
Low Power: W20AB Olean, NY; W25AK
Olean, NY.
Represented (legal): Miller & Fields.

OMNI BCSTG. CO.

Box 891
106 Heischman Ave.
Worthington, OH 43085-0891
Phone: 614-888-6200

Principal:

Paul L. Parshall, pres., 100%.
Low Power: W62BE Columbus, OH.

OPEC

Low Power: K23AP Hobart, OK.

ORION BROADCAST GROUP

Suite 1500
4582 S. Ulster Pkwy.
Denver, CO 80237-2640

Officers:

Keith R. Shwayder, chmn.
Thomas J. Bonomo, pres.
Samuel E. Matthews, secy.-treas.
Low Power: K28AQ Flagstaff, AZ.

ARACELIS ORTIZ

1386 N. Reagan St.
San Benito, TX 78586
Low Power: W50AV San German, PR.

JUAN RAMON ORTIZ

Box 1975
c/o NHBA
San Benito, TX 78586
Low Power: W05BL Sarasota, FL.

DENNIS H. OWEN

Box 742
Knoxville, TN 37901
Phone: 615-521-8865
Low Power: W13BO Alpena, MI; W30AC St.
Marys, PA.

DWEN BCSTG. ENTERPRISES

Box 742
Knoxville, TN 37901
Phone: 615-521-8865
Low Power: K25CB Florence/Superior, AZ;
W27AW Homosassa Springs, FL; K31BO
Elgin, NO; K38BY Reeder, NO; K42BD
Lemmon, SO; K13US Uvalde, TX.

OXFORD INVESTMENT INC.

1240 East 800 North
Orem, UT 84057
Low Power: K44CU Provo, UT.

PALM BEACH BCSTG.

Box 1058
Palm Beach, FL 33480
Low Power: W19AQ West Palm Beach, FL.

CHRISTINE E. PALMQUIST

2102-A Gallows Rd.
Vienna, VA 22180
Low Power: W38AO Jackson, TN.

PALO VERDE VALLEY TV CLUB INC.

Box 874
Blythe, CA 92225
Low Power: K18CL Blythe, CA; K22BY
Blythe, CA; K24CE Blythe, CA; K26CE
Blythe, CA; K30CY Blythe, CA.

PARK BCSTG. INC.

Terrace Hill
Ithaca, NY 14850
Low Power: W26AN Ithaca, NY.
Other interests: See Park Communications in
Group Ownership of TV Stations.

**PARK NEWSPAPERS OF GEORGIA
INC.**

1553 Watson Blvd.
Wamer Robins, GA 31099
Low Power: W18AQ Wamer Robins, GA.
Other interests: See Park Communications in
Group Ownership of TV Stations.

PAUL H. PASSINK

Box 7U
Rte. 2
Concord, VA 24538
Phone: 804-993-3300
Low Power: W33AD Concord, VA.
Other interests: Passink has undisclosed
radio & cable holdings.

LPTV Ownership

PAYNE BCSTG. CO.

420 Leon Dr.
Sparta, TN 38583
Low Power: K32CO Hot Springs, AR.

PAYVISION COMMUNICATIONS

Amarillo Dr.
Seymour, TN 37865
Low Power: K39CB Santa Fe, NM.

PEARL TELEVISION ASSOCIATES

Box 5329
Emerywood Station
High Point, NC 27262
Low Power: W60AU Raleigh, NC; W11BR
Myrtle Beach, SC.

PENGARDNER CO. INC.

Box 90307
Knoxville, TN 37990
Low Power: W40AD Columbus, OH.

VEARL PENNINGTON

Box 7178
Mount Sterling, KY 40353
Low Power: W10BM Morehead, KY; W06BC
Mount Sterling, KY.

PENSACOLA TV DEVELOPMENT

Suite 104
23646 Calabasas Rd.
Calabasas, CA 51302-1592
Phone: 818-884-3818
Low Power: W12BI Pensacola, FL.

PENTACOM BCSTG. CORP.

Box 545
Chipley, FL 32428
Low Power: W05BF Chipley, FL.

PENTECOSTAL REVIVAL ASSN. INC.

Box 1506
Rte. 4
Palatka, FL 32077
Phones: 904-325-5854; 904-325-6323

Officers:

Rev. Dolly Harrell, pres.
James L. Harrell Sr., v.p.
James L. Harrell Jr., v.p.
Ella Shifflett, secy.-treas.
Low Power: W49AW Palatka, FL.
Represented (engineering): Kessler &
Gehman Assoc. Inc.

PEOPLES TV ASSN.

Box AG
Moses Lake, WA 98837
Low Power: K64CZ Moses Lake, WA.

PEPSI-COLA BOTTLING CO. OF ALTON INC.

2523 Broadway Ave.
Alton, IL 62002
Low Power: W53AN Salem, IL; W54AM
Vandalia, IL.

JOSEPH M. PEREZ

1901 Amy Ave.
Santa Rosa, CA 95401
Low Power: K48BQ Fort Bragg, CA.

SONNY PERSAO

Box 339
Auburn, NY 13021
Low Power: W48AD Auburn, NY; W54AK
Auburn, NY.

PERSHING COUNTY

Box 299
Lovelock, NV 89419
Low Power: K14AK Lovelock, NV.

PEYTON BCSTG. INC.

Box 1212
Nampa, ID 83651
Low Power: K67EE Pocatello, ID.

PHARIS BCSTG. INC.

609 Robinson
Van Buren, AR 72956
Low Power: K46BZ Fort Smith, AR.

PHILLIPS COUNTY TV TRANSLATOR

Box 387
Malta, MT 59538
Low Power: K15AS Malta, MT.

PHIPPS COMMUNICATIONS INC.

Box 37340
County Road 12
Tallahassee, FL 32312
Phone: 904-893-1700
Low Power: W17AB Tallahassee, FL.
Full Power Stations: WCTV Tallahassee, FL-
Thomasville, GA; interest in WPBF Te-
questa, FL.
Represented (sales): Blair Television.
Represented (legal): Wiley, Rein & Fielding.

PHOENIX BCSTG. CO. INC.

3000 E. Cherry
Springfield, MO 65802
Low Power: W04BR Atlanta, GA.

PIKES PEAK BROADCASTING CO.

Box 1457
Colorado Springs, CO 80901
Phone: 303-632-1515

Officers:

Harry W. Hoth Jr., pres.
Joan G. Hoth, v.p.-treas.
Patti Hoth Crouse, secy.

Principal:

Harry A. Hoth Jr., 100%
Low Power: K65CK Glenwood Springs, CO;
K45AF Grand Valley, CO; K36AF New
Castle/rural Garfield County, CO; K57CR
Rifle/rural Garfield County, CO.
Full Power Stations: KRDO-TV Colorado
Springs-Pueblo, CO; KJCT-TV Grand Junc-
tion, CO.

Other interests: KRDO-AM-FM Colorado
Springs-Pueblo, CO.
Represented (sales): Blair Television.
Represented (legal): Fletcher, Heald & Hil-
dreth.

PINELLAS COUNTY SCHOOLS

1960 E. Druid Rd.
Clearwater, FL 33516
Phone: 813-442-1171
Fax: 813-462-9689
Low Power: W14AW Pinellas County, FL;
W47AS Pinellas County, FL.

PLAINS-PARADISE TV DISTRICT

Box 74
Paradise, CA 95986
Low Power: K21CA Plains & Paradise, MT.

RICHARD L. PLESSINGER

Box 13069
Hamilton, OH 45013
Phone: 904-670-8013
Low Power: W03AS Apalachicola, FL.

GLENN R. & KARIN A. PLUMMER

9933 Marlowe
Detroit, MI 48227
Low Power: W48AV Detroit, MI.

POLK COUNTY BCSTG. CO.

Box 1236
Livingston, TX 77351
Phone: 409-327-8916

Principal:

Harold J. Haley.
Low Power: K05HR Livingston, TX.
Other interests: Haley owns KETX-AM-FM,
Livingston, TX.

POMPEY MOUNTAIN BCSTG. CO.

Box 71
Mullin, TX 76864
Low Power: K61CV Mullin, TX.

PORQUOIS PAS TV

Box 912
Gray, ME 04039
Low Power: W55BH Saco & Biddeford, ME.

JAMES P. POSTON

409 W. Front St.
Statesville, NC 28677
Low Power: W69BS Statesville, NC.

POWELL BCSTG. CO.

100 Dania Circle
Lehigh Acres, FL 33936
Phone: 813-369-2121

Principal:

Harry C. Powell Jr.
Low Power: W02BM Naples, FL.
Represented (legal): Cordon & Kelly.

PRaise THE LORO STUDIO CHAPEL

Box 1606
Placerville, CA 95667
Phone: 916-626-5322

Officers:

John R. Hartman, pres.
Jack W. Hartman, v.p.
Mary Hartman, secy.-treas.
Low Power: K62BT Placerville, CA.

PRESIDIO ENTERPRISES

7020B Village Center
Austin, TX 78731
Phone: 512-329-2400
Low Power: K47CV Bryan, TX.

PRESTON-JENKINS

2151 Fort Worth Ave.
Dallas, TX 75211
Low Power: W03AV Vero Beach, FL.

OON PREWIK

1501 McKinley
Corbin, KY 40701
Low Power: W41AZ Corbin, KY.

GINGER A. PRICE

Box 2642
Morgan City, LA 70381
Low Power: K39BJ Morgan City, LA.

NATHAN PRICE

Box 5111
Lakeland, FL 33807
Phone: 813-644-0261
Low Power: W24AA Fort Myers, FL; W59BC
Jacksonville, FL; W14AC Lakeland, FL;
W15AG Live Oak, FL; W59BH Orlando, FL;
W59BE Perry, FL; W69AX Perry, FL;
W53HI Valdosta, GA.

PUBLIC MANAGEMENT INFORMA- TION SERVICE

7210 Rollingwood Dr.
Chevy Chase, MD 20815
Low Power: K53DA Seattle, WA.

QUE TELEVISION PRODUCTIONS INC.

13016 Hartland Ave.
Los Angeles, CA 91605
Low Power: K47CO Reno, NV.

RAMAR COMMUNICATIONS INC.

Box 372
Turkey, TX 79261
Low Power: K62DG Lubbock, TX; K07TZ
Snyder, TX; K60BW Turkey/Quitauque, TX.

RAMSEY ENTERPRISES INC.

Fourth & Hemlock
Toledo, WA 98591

Low Power: K31BS Toledo, WA.

RAYSTAY CO.

Box 38
Carlisle, PA 17013
Phone: 717-243-4918

Principal:

George F. Gardner, 100%
Low Power: W40AF Dillsburg, PA.
Other interests: Owns cable systems in MD &
PA.

RBC INC.

236 E. Second Ave.
Columbus, OH 43201
Low Power: W17AI Columbus, OH.

REO RIVER BROADCAST CORP.

4015 9th Ave. SW
 Fargo, ND 58103
Phone: 701-277-1515

Officer:

Myron Kunin.
Low Power: K26AC Bemidji, MN; K54AT
Brainerd, MN; K18AI Grand Rapids, MN;
K05IV Park Rapids, MN.
Full Power Stations: KBRR Thief River Falls,
MN; KVRN Fargo-Moorhead, Minnesota,
ND; KJRR Jamestown, ND; KNRR Pem-
bina, ND.
Represented (sales): Blair Television.
Represented (engineering): A. D. Ring &
Associates.
Represented (legal): Wilkinson, Barker,
Knauer & Quinn.

REDWOOD TV IMPROVEMENT CORP.

Box 51
Redwood Falls, MN 56283
Low Power: K15CE Redwood Falls, MN;
K17BV Redwood Falls, MN; K39CH Red-
wood Falls, MN.

REGENTS OF UNIVERSITY OF NEW MEXICO & THE ALBUQUERQUE BOARD OF EDUCATION

1130 University Blvd. NE
Albuquerque, NM 87102
Phone: 505-277-2121

Principals:

Regents of U. of New Mexico, 50%
Board of Education of Albuquerque, 50%
Low Power: K43AI Farmington, NM.
Other interests: KNME-TV Albuquerque, NM.
Represented (legal): Dow, Lohnes & Al-
bertson.

REGISTER TV NEWS

314 W. Market St.
Sandusky, OH 44870
Low Power: W41AP Sandusky, OH.

RENNVILLE COUNTY TV CORP.

130 N. 10th St.
Bird Island, MN 55310
Low Power: K31CG Olivia, MN; K33CT Olivia,
MN.

RESIDENTIAL ENTERTAINMENT INC.

Box 9090
1500 Paluxi
Tyler, TX 75711

Principals:

Robert Buford, pres.
Geoffrey Buford, v.p.-secy.-treas.
Beryl Berry, asst. secy.
Low Power: W58BD Jackson, MS; W56CB
Tupelo, MS; W60AY Wilmington, NC;
W44AN Killington, VT; K53CY Yakima,
WA; W67BL Charleston, WV.

RESPONSE BCSTG. CORP.

23692 Calabasas Rd.
Suite 104
Calabasas, CA 91302-1592
Phone: 818-884-3818
Fax: 818-884-9779

Principals: Lawrence Rogow, pres., 31%.
Garry Spire, v.p.-secy., 31%.
Frank Washington, 29%.

Low Power: K24BQ Flagstaff, AZ; K56CB
Flagstaff, AZ; K44BS Barstow, CA; K36CD
Santa Barbara, CA; K55FC South Oroville,
CA; K45AM Hermosa, CO; K49AV Her-
mosa, CO.

Other interests: Permittee of KBCB Ch. 64,
Bellingham, WA. Washington has interest
in Cable TV. Spire has interest in cable
multiple system operator. Rogow & Spire
have interest in LPTV. Rogow has interest
in WHTV, Jackson, MI.

Represented (engineering): Venture Technol-
ogies Group.

Represented (legal): Arter & Hadden.

RETFERD PUBLICATIONS INC.

8545 E. 41st St.
Tulsa, OK 74145
Phone: 918-663-1414

Principal:

Bill R. Retherford.

Low Power: K64CP Checotah, OK; K22CN
McAlester, OK.

Other interests: Publishes Tulsa County
News & Eastside Times, Tulsa weeklies.

ZENON REYNAROWYCH

80-08 Margaret Place
Glendale, NY 11385
Low Power: K43CG Colorado Springs, CO;
K48CU Pueblo, CO.

RICHARD RICHARDS

Box 124
Star Rte.
Hereford, AZ 85616
Low Power: K33CG Sierra Vista, AZ.

RIDD COMMUNICATIONS

Suite 4
4096 Bridge St.
Fair Oaks, CA 95628
Low Power: K17CA Carson City, NV.

RIVERTON FREMONT TV CLUB INC.

Box 628
113 S. Second E.
Riverton, WY 82501
Phone: 307-856-3322

Officer:

Bill Willman, pres.

Low Power: K08GO Riverton, WY; K40AQ
Shoshoni, Thermopolis & rural area, WY;
K44AW Shoshoni/West Riverton, WY.

Represented (legal): Fager & Singer.

JANET ROBERTS

Salinas Star Rte.
Boulder, CO 80302
Phone: 303-444-8173
Low Power: K57EL Eugene, OR; K53CT
Huntsville, TX.

EDDIE ROBINSON

1101 W. Ave. D
Lovington, NM 88260
Low Power: K25CU Twentynine Palms, CA;
K40AO Pagosa Springs, CO; W32AF Coud-
ersport, PA.

ROCK POINT SCHOOL INC.

Rock Point, AZ 86545
Phone: 602-659-4221

Officers:

Eleanor Velarde.
Mosaddi Mallick, asst. dir., administration.
Low Power: K56CC Rock Point, AZ.

LIDIA RODRIGUEZ

501 Madrid Court
San Benito, TX 78586
Low Power: K13UP Wilmar, MN; W04BX
Manteo, NC.

MIGUEL RODRIGUEZ

17th S V-20 Bay Gardens
Bayamon, PR 00619
Low Power: W54AQ Yauco, PR.

EVARISTA ROMERO

152 Woodford
San Benito, TX 78586
Low Power: K07TS Falfurrias, TX.

JOSE A. ROSADO

Box 156
Rte. 1
Beaver Dam, WI 53916
Low Power: K33CB Wausau, WI.

ROUGH RIVER BCSTG. CO. INC.

Box 47-A
Rte. 2
Leitchfield, KY 42554
Low Power: W28AV Leitchfield, KY.

ROUNDUP TV TAX DISTRICT

Court House
Roundup, MT 59072
Low Power: K06KX Roundup, MT.

ROY H. PARK BCSTG. OF OREGON

931 S.W. King Ave.
Portland, OR 97205
Low Power: K67EV Portland, OR.
Other interests: See Park Communications in
Group Ownership of TV Stations.

HOWARD F. ROYCROFT

555 Thirteenth St. NW
Washington, DC 20004
Low Power: K18CB Bullhead City, AZ.

RUARCH ASSOCIATES

Box 10
123 E. Court St.
Woodstock, VA 22664
Phone: 703-459-8810

Principals:

Arthur D. Stamler, 50%.
Virginia Stamler, 50%.
Low Power: W28AL Front Royal, VA; W10AZ
Woodstock, VA.
Other interests: Licensee of WAZR(FM),
Woodstock, VA; Onesimus Productions,
TV/radio commercial production firm in
Woodstock.

Represented (engineering): Lee Simmons
Assoc.

Represented (legal): Borsari & Paxson.

**RURAL SERVICES OF CENTRAL
MINNESOTA INC.**

12 Fifth Ave. NE
Pelican Rapids, MN 56572
Low Power: K39CJ Erhard, MN; K41CS
Erhard, MN; K43CS Erhard, MN; K51DC
Erhard, MN.

RURAL TELEVISION SYSTEM INC.

Box L
Lordsburg, NM 88045
Low Power: K28CB Colstrip, MT; K34CE
Eureka, MT.

RURAL WESTERN UHF TV CORP.

Box 159
Appleton, MN 56208

Low Power: K29CC Appleton, MN; K31BT
Appleton, MN; K33CR Appleton, MN.

**RUSSELL & ADAMS COMMUNICA-
TIONS**

611 N. Red Rock Rd.
St. George, UT 84770
Low Power: K45AI Mesquite, NV & Gunlock/
Veyo, UT; K55DL St. George/Washington/
Santa Clara, UT.

RUSSELL COMMUNICATIONS

No. 2
137 W. Chapman Ave.
Fullerton, CA 92635
Phone: 714-992-0616

Principals:

James H. Russell, chmn.-pres.
Lahoma A. Russell, secy.-treas.
Low Power: K44BV Russellville, AR; K15BB
Springdale, AR; K05HT Flagstaff, AZ;
W07CF Vero Beach, FL; K53CV Dubuque,
IA; K49BP Sioux City, IA; K24CO Lewiston,
ID; K09UR Twin Falls, ID; W648C Ottawa,
IL; W68BX Ottawa, IL; K17CC Dodge City,
KS; W26AO Hopkinsville, KY; W23AB
Waterville, ME; W29AC Waterville, ME;
K19AN Rolla, MO; W51BF Biloxi, MS;
W42AY Natchez, MS; K14AQ Billings, MT;
K12NE Ponca City, OK; K48BX Paris, TX;
K22AH Cedar City, UT; K14AN St. George,
UT; K53DB Bellingham, WA; W60BB Fond
du Lac, WI; K03GS Cheyenne, WY; K11RP
Cheyenne, WY; K27CN Cody, WY; K24BJ
Gillette, WY; K07TE Rawlins, WY; K29BC
Rawlins, WY; K09UO Sheridan, WY.

SALEM BCSTG. CO.

310 W. McMackin St.
Salem, IL 62881
Low Power: W28AI Salem, IL.

BRUNHILDA SALGADO

2374 Atlantic Blvd.
Wantagh, NY 11793
Low Power: K26AF Uvalde, TX.

SALISH KOOTENAI COLLEGE

Box 117
Hwy. 93
Pablo, MT 59855
Phone: 406-675-4800
Low Power: K25CL Pablo/Ronan, MT; K28CF
St. Ignatius, MT.
Represented (engineering): Transco.
Represented (legal): Schwartz, Woods &
Miller.

SAN ANTONIO CHANNEL 2 INC.

121 Interpark
Suite 503
San Antonio, TX 78216
Phone: 512-494-6565

Principal:

Bob A. Roth Sr., pres.
Low Power: K02MX San Antonio, TX.
Represented (engineering): Selmeyer & Kra-
mer.
Represented (legal): Cohn & Marks.

SANFIDDLER SPECTRUM CORP.

Box 255
Evergreen, CO 80439
Low Power: W65CB Newport News, VA.

SANPETE TV CORP.

3882 South 850 West
Bountiful, UT 84010
Low Power: K28AG Manti/Ephraim, UT.

**SATELLITE COMMUNICATIONS
CORP.**

18100 E. Berry Dr.
Aurora, CO 80015

Principals:

Jack A. Pankoff, chmn.-pres., 18.5%.
Kent Lillie, v.p.
Philip E. Pankoff, secy.-treas., 18.5%.
William E. Ambrose, 10%.
William E. Graffam, 10%.
John Mari, 10%.
Stephen Walker, 10%.
Rob Chandler, 10%.
David Omstead, 5%.
Low Power: K36CE Conrad, MT; K44CO
Conrad, MT; K22BQ Crofton, NE; K33BL
Las Vegas, NV.

SATELLITE VIDEO BCSTG.

Box 557
Mechanicsville, MD 20659
Low Power: W52AX Leonardtown, MD.

SAWTOOTH COMMUNICATIONS

Low Power: K27AO Twin Falls, ID.

CAROL SCHATZ

4320 Sunstone Circle
Anchorage, AK 99516
Phone: 907-345-2630
Low Power: W06BA Jacksonville, FL;
W06BE Tampa, FL.
Full Power Stations: KYES Anchorage, AK.

**SCHINDLER COMMUNITY TV SERV-
ICES**

Hospital Rd.
Belcourt, ND 58316
Low Power: K53DH Belcourt, ND; K55FH
Belcourt, ND; K59DM Belcourt, ND; K61EF
Turtle Mountain Indian Reservation, ND.

BONNIE B. & STEPHEN C. SCHMIDT

Box 112
Holmes, PA 19043
Phone: 215-586-9388
Low Power: W48AU Narberth, PA.

**SCRIPPS HOWARD BROADCASTING
CO.**

Box 5380
1100 Central Trust Tower
Cincinnati, OH 45202
Phone: 513-977-3000

Officers:

Jack R. Howard, chmn.
Richard J. Janssen, pres.
James E. Smith, v.p., sales.
Warren P. Happel, v.p., engineering.
D. J. Castellini, secy.-treas.
Low Power: K44CN Cottonwood, AZ.
Full Power Stations: See Group Ownership of
TV Stations.
Represented (sales): Blair Television.
Represented (legal): Baker & Hostetler.

SEEWAY BCSTRS.

108 1/2 E. Main St.
Bellevue, OH 44811
Low Power: W06BK Findlay, OH.

SELECTIVE TV INC.

Box 665
614 Hawthorne
Alexandria, MN 56308
Phone: 612-763-5924
Non-profit corp.
Low Power: K26CL Alexandria, MN; K28BT
Alexandria, MN; K30AF Alexandria, MN;
K34AF Alexandria, MN.
Represented (legal): Rosenman & Colin.

SEVEN STAR TELEVISION

Box 5527
Fullerton, CA 92635
Low Power: K42BG Scottsbluff, NE.

LPTV Ownership

SEVENOAKS CO.

Box 521060
Tulsa, OK 74152
Low Power: W658Q Mayaguez, PR.

MARK S. SEVERENCE

74320 Chicory
Palm Desert, CA 92260
Low Power: K29CD Lake Tahoe, NV.

SHALTY COMMUNICATIONS

3021 W. Potte Dr.
Phoenix, AZ 85027
Low Power: W31AQ Mobile, AL.

DOUGLAS SHELDAHL

109 Oak Blvd.
Huxley, IA 50124
Low Power: K64DG Iowa City, IA.

R. B. SHELDAHL

6825 NW 100th St.
Johnston, IA 50131
Low Power: K45CQ Council Bluffs, IA; K55FK Des Moines, IA.

SHERRICOM TELEVISION OF CONCORD

2613 Craig Ave.
Concord, NC 28025
Low Power: W06BF Concord, NC.

SHIELDS VALLEY TV TAX DISTRICT

Box 34
Clyde Park, MT 59018
Low Power: K17BT Livingston, MT.

SHORELINE BCSTG.

4117 Van Buren St.
Hollywood, FL 33021
Low Power: W12CC Cocoa, FL.

SIERRA JOINT JUNIOR COLLEGE DISTRICT

5000 Rocklin Rd.
Rocklin, CA 95677
Low Power: K20BV Grass Valley, CA.

SKINNER BCSTG. INC.

Suite 580
450 N. Park Rd.
Hollywood, FL 33021
Low Power: W27AQ Fort Lauderdale, FL.

SKY-WINDOW TV INC.

Principals:
Lee Boyd Smathers, pres.
Lee Brooks Smathers, first v.p.-secy.
James F. Hand, second v.p.
Leroy H. Wulff, treas.
Low Power: K07RO Douglas, WY.
Represented (engineering): John L. Holecek.
Represented (legal): James F. Hand.

SKYWAVE COMMUNICATIONS CORP.

1715 Kings Hwy.
Rockford, IL 61107
Low Power: W33AR Rockford, IL.

AUBREY SMITH

Box 2569
Ashburn, GA 31714
Low Power: W02BZ Tifton, GA.

EDITH C. SMITH

500 Jackson
Belle Fourche, SD 57717
Low Power: K51CU Spokane, WA.

SNOWMASS MOUNTAIN RESORT TELEVISION

Box One
Hilton Head, SC 29928
Low Power: K28BW Snowmass, CO.

KEVIN SOLBERG

Box 42
RR 1
Gayville, SD 57031
Low Power: W12CB Fort Wayne, IN.

SOUTH CENTRAL COMMUNICATIONS CORP.

Box 3848
Evansville, IN 47736
Phone: 812-464-1150

Principals:

John D. Engelbrecht, pres., 88.0%.
Bettie A. Engelbrecht, secy., 12.0%.
Leighman D. Groves, treas., 0.5%.
Low Power: W05BC Evansville, IN; W49AX Louisville, KY; W52AW Louisville, KY.
Full Power Station: WKXT-TV Knoxville, TN.
Other interests: WIKY-AM-FM Evansville, IN; WZEZ-FM Nashville, TN; WEZK-FM Knoxville, TN.

SOUTH TEXAS PUBLIC BROADCASTING SYSTEM

Box 416
Corpus Christi, TX 78403

Officers:

Richard S. Durham, chmn.
Susie Rucker, secy.
Low Power: K47DF Corpus Christi, TX.
Full Power Station: KEDT Corpus Christi, TX.

SOUTHERN BAPTIST MEDIA ASSN.

2222 Lake Shore Dr.
New Orleans, LA 70122
Low Power: K57EQ New Orleans, LA.

SOUTHERN GREENLEE COUNTY TV ASSN. INC.

222 N. Hwy. 75
Duncan, AZ 85534
Low Power: K33DA Duncan, AZ; K39CM Duncan, AZ; K41CW Duncan, AZ.

SOUTHWEST COMMUNITY TV

Box 1
Lovington, NM 88260

Principals:

William Graham, partner, 16.1%.
Eddie M. Robinson, partner, 16.1%.
Edward P. Sanders, partner, 16.1%.
V. H. Westbrook, partner, 16.1%.
John T. Billingsley, partner, 16.1%.
Philip H. Runnels, partner, 16.1%.
Low Power: K65DX Hobbs, NM.

SOUTHWEST PUBLISHERS INC.

Box 551
Brookhaven, MS 39601
Low Power: W54BC Brookhaven, MS.

SOWERS NEWSPAPERS INC.

Box 808
Rolla, MO 65401
Phone: 314-364-2468

Principals:

Alma Sowers, pres., 40%.
Stephen E. Sowers, v.p., 20%.
Thomas S. Sowers, v.p., 20%.
James R. Sowers, treas., 20%.
Low Power: K07SD Rolla, MO.
Other interests: Publishes several Missouri newspapers.

LINDA DAY SPAIN

1251 S. Forest Dr.
Casper, WY 82609
Low Power: K48CM Casper, WY.

SPAN TELEVISION INC.

505 Elm Ave.
Takoma Park, MD 20912
Phone: 301-270-4174

Principal:

Pat Watkins.
Low Power: W43AM Jackson, TN.

SPANISH TV 59

200 Glenridge Ave.
Los Gatos, CA 95030
Phone: 505-881-2000

Principals:

Loretta Salazar, 80%.
Leo Kesselman, 20%.
Low Power: K59DB Albuquerque, NM.

SPECIALTY BCSTG. CORP.

1520 E. Livingston St.
Orlando, FL 32803
Low Power: W19AX Kissimmee, FL.

SPECIFIC BCSTG.

Suite 222
350 Townsend St.
San Francisco, CA 94107
Low Power: W55AZ West Palm Beach, FL.

SPECTRUM MEDIA

704 Esplanade St.
Lake Charles, LA 70605

Principal:

Mary H. Atkins.
Low Power: K59DQ Alexandria, LA; K57BP Lake Charles, LA; K56DF Amarillo, TX.

SPECTRUM PRESS INC.

Box 430
Bountiful, UT 84010
Low Power: K40CB Logan, UT; K17BL Vernal, UT.

GARRY SPIRE

Other interests: Has interest in Response Bcstg. Corp. & cable multiple system operator.

STV OF OSHKOSH

68 South 100 East
Parowan, UT 84761
Low Power: K42AF Ripon, WI.

ST. AUGUSTINE'S COLLEGE

1315 Oakwood Ave.
Raleigh, NC 27611
Phone: 919-828-4451
Low Power: W68BK Raleigh, NC.

STANFIELD-GATES TELEVISION PARTNERSHIP

11900 Woodley Ave.
Granada Hills, CA 91344

Principals:

Ray M. Stanfield, 50%.
James C. Gates, 50%.
Low Power: K14AH Kingman, AZ.
Represented (engineering): Robert Lloyd Hoover.
Represented (legal): Cohen & Berfield.

BARBARA B. STANTON

3220 Bonnie Lane
Austin, TX 78703
Low Power: K13VC Austin, TX.

STATE OF ALASKA

Division of Communications
5900 E. Tudor Rd.
Anchorage, AK 99507
Phone: 907-269-5744

Officer:

Mel Hoversten, dir. of telecommunications.
Low Power: K09UD Akiak, AK; K10MV Akiak, AK; K09RH Akutan, AK; K08KD Alakanuk, AK; K13RP Aleknagik, AK; K09QL Allakaket/Alatna, AK; K11QI Ambler, AK; K09RS Anaktuvuk Pass, AK;

K09QF Angoon, AK; K02KY Aniak, AK; K07RE Anvik, AK; K09RV Arctic Village, AK; K09RX Atka, AK; K04NH Atkasuk, AK; K09TZ Atkasuk, AK; K04KS Barrow, AK; K09QQ Beaver, AK; K15AV Bethel, AK; K21AO Bethel, AK; K09TE Bettles, AK; K09TD Birch Creek, AK; K09RI Buckland, AK; K09SI Cantwell, AK; K13SD Cape Pole, AK; K09QG Chalkyitsik, AK; K02LO Chefor-nak, AK; K02KX Chevak, AK; K10MT Chickaloon, AK; K07RY Chignik, AK; K09SO Chignik Lagoon, AK; K02MR Chignik Lake, AK; K07QZ Chistochina, AK; K13SB Chitina, AK; K03FY Chuathbaluk, AK; K06LG Chuathbaluk, AK; K13SI Circle, AK; K03GO Circle Hot Springs, AK; K06LP Circle Hot Springs, AK; K07SM Circle Hot Springs, AK; K39AA Clam Gulch, AK; K02MS Clarks Point, AK; K12NL Clarks Point, AK; K09TV Coffman Cove, AK; K13JU Cold Bay, AK; K08KO Cooper Landing, AK; K12MO Copper Center, AK; K15AK Cordova, AK; K09UK Council, AK; K61DE Craig, AK. K07RZ Crooked Creek, AK; K09RN Deering, AK; K04KL Delta Junction, AK; K17AF Delta Junction, AK; K02GU Dillingham, AK; K04KM Dillingham, AK; K10LD Dillingham, AK; K13UX Di-omede, AK; K13RM Dot Lake, AK; K09RF Eagle Village, AK; K09TN Eek, AK; K11SD Eek, AK; K04KR Egegik, AK; K09TA Eight Fathoms Light, AK; K11QW Ekwok, AK; K09TK Elin Cove, AK; K09QS Elm, AK; K05IH Emmonak, AK; K03GI English Bay, AK; K11RI Ernestine, AK; K09RP False Pass, AK; K07RC Fort Yukon, AK; K09TP Freshwater Bay, AK; K11RG Gakona, AK; K04LZ Galena, AK; K09QR Gambell, AK; K10MB Girdwood, AK; K13UB Glennallen/Cooper Landing, AK; K07QX Golovin, AK; K04KT Goodnews Bay, AK; K04NC Gravian & Pennock Islands, AK; K11QH Grayling, AK; K02LW Gustavus, AK; K07RF Haines, AK; K12NW Halibut Cove, AK; K58BI Healy, AK; K09TB Hobart Bay, AK; K08BP Hollis, AK; K12NT Hollis, AK; K07RJ Holy Cross, AK; K11RK Homer/Seldovia, AK; K07QV Hoonah, AK; K04MC Hooper Bay, AK; K09RY Hughes, AK; K09QD Huslia, AK; K09QI Hyaburg, AK; K02MJ Hyder, AK; K09SP Igiugig, AK; K04KO Iliamna, AK.
K09SN Ivanof Bay, AK; K09QP Kake, AK; K09QY Kaktovik, AK; K09TR Kalskad, AK; K09TX Kaltag, AK; K09QK Karluk, AK; K09SM Kasaan, AK; K09UE Kasigluk, AK; K23AF Kenai/Soldotna/Sterling/, AK; K21AH Ketchikan, AK; K09RW Kiana, AK; K09QW King Cove, AK; K04KN King Salmon, AK; K08KS King Salmon, AK; K04LM Kipnuk, AK; K09QZ Kivalina, AK; K07TI Klawock, AK; K04KQ Klukwan, AK; K02KZ Kobuk, AK; K13UY Kodiak, AK; K07QW Koliganek, AK; K09RG Kongiganak, AK; K09SL Kotlik, AK; K13UE Kotzebue, AK; K02MB Koyuk, AK; K03FZ Koyukuk, AK; K09UJ Kwethluk, AK; K11SC Kwigillingok, AK; K13UK Kwigillingok, AK; K07SK Labouchere Bay, AK; K11RJ Lake Louise/Eureka/Nelchina, AK; K09QE Larsen Bay, AK; K07TT Levelock, AK; K11RW Lime Village, AK; K10MU Long Island, AK; K07RX Manley Hot Springs, AK; K09TQ Manokotak, AK; K02KV Marshall, AK; K09QC McGrath, AK; K03GK McKinley Park, AK; K04MD Mekoryuk, AK; K09QJ Mentasta Lake, AK; K07SL Metlakatla, AK; K09TI Meyers Chuck, AK; K05IK Minchumina, AK; K09SZ Minchumina, AK; K13TK Minto, AK; K15AP Moose Pass, AK; K13UM Mosquito Lake, AK. K13TJ Mountain Village, AK; K13TZ Naknek, AK; K10MR Napakiak, AK; K02MZ Napaskiak, AK; K07SJ Napaskiak, AK; K09TJ Naukati Bay, AK; K09QM Nelson Lagoon, AK; K55DE Nenana, AK; K09QV New Stuyahok, AK; K02LN Newtok, AK;

K10LU Nightmute, AK; **K04MB** Nikolai, AK; **K09RK** Nikolski, AK; **K07RI** Noatak, AK; **K13UG** Nome, AK; **K09RQ** Nondalton, AK; **K09RU** Noorvik, AK; **K04KP** Northway, AK; **K09RT** Nuiqsut, AK; **K02KW** Nulato, AK; **K13RN** Old Harbor, AK; **K07QY** Ouzinkie, AK; **K11QV** Paxson, AK; **K13SV** Pedro Bay, AK; **K09RM** Pelican, AK; **K04MA** Perryville, AK; **K02LI** Pilot Point, AK; **K15AU** Pilot Station, AK; **K02LV** Pitka's Point, AK; **K09SY** Point Baker, AK; **K09QN** Point Hope, AK; **K09UC** Point Lay, AK; **K09TL** Port Alice, AK; **K07SH** Port Alsworth, AK; **K09QB** Port Graham, AK; **K13SC** Port Graham, AK; **K13SA** Port Heiden, AK; **K07RG** Port Lions, AK; **K07SO** Port Moller, AK; **K11QX** Port Protection, AK; **K07TU** Portage Creek, AK; **K09SX** Quinhagak, AK; **K09RD** Rampart, AK; **K02LA** Red Devil, AK; **K09TC** Rowan Bay, AK; **K04KU** Ruby, AK; **K09SH** Russian Mission, AK; **K09RA** Sand Point, AK; **K07RD** Savoonga, AK; **K02LS** Scammon Bay, AK; **K09RL** Selawik, AK; **K55DD** Seward, AK; **K04KY** Shageluk, AK; **K07QU** Shaktoolik, AK; **K12NO** Sheep Mountain, AK; **K11QR** Sheldon Point, AK; **K09RZ** Shishmaref, AK; **K07RA** Shungnak, AK; **K03GJ** Sitka, AK; **K11QE** Skagway, AK; **K04KX** Slana, AK; **K13SM** Slana, AK; **K07SX** Sleetmute, AK; **K09RE** St. George, AK; **K13SX** St. Mary's, AK; **K09QX** St. Michaels, AK; **K09RB** St. Paul, AK; **K09RR** Stebbins, AK; **K09SV** Steven's Village, AK; **K13SE** Stony River, AK; **K04LN** Takotna, AK; **K07RB** Tanana, AK; **K09SW** Tanunak, AK; **K13SJ** Tatitlek, AK; **K13RO** Telida, AK; **K09RO** Teller, AK; **K07RH** Tenakee Springs, AK; **K11QU** Tetlin, AK; **K07SN** Thorne Bay, AK; **K09QU** Togiak, AK; **K13RR** Tok/Tanacross/Tetlin, AK; **K11QG** Toksook Bay, AK; **K24AG** Trapper Creek/Talkeetna, AK; **K08ID** Tuluksak, AK; **K09TF** Tuntutuliak, AK; **K09QH** Tyonek, AK; **K09RC** Unalakleet, AK; **K04KV** Unalaska, AK; **K15AI** Valdez, AK; **K09TW** Venetie, AK; **K09QO** Wainwright, AK; **K02LT** Wales, AK; **K07SI** Whales Pass, AK; **K11QT** White Mountain, AK; **K09UB** Whittier, AK; **K09TG** Wiseman, AK; **K02ME** Womans Bay, AK; **K21AF** Wrangell, AK. **K09UA** Yakutat, AK.

STATE OF WISCONSIN ETV BOARD

3319 W. Beltline Hwy.
Madison, WI 53713
Low Power: W64AU Adams, WI.
Other interests: Operates full power ETV network in Wisconsin.
Represented (legal): Dow, Lohnes & Albertson.

STATESMAN-EXAMINER INC.

Box 271
220 S. Main St.
Colville, WA 99114
Phone: 509-684-4567
Low Power: K31AH Omak/Okanogan, WA.
Other interests: Publishes the Statesman-Examiner, Colville, WA weekly.

ROBERT H. STEELE

192 Boothfield Rd.
Owensboro, KY 42301
Low Power: W20AJ Owensboro, KY.

DAVID J. STEIN

3000 N. E. 48th St.
Lighthouse Point, FL 33064
Low Power: W58BI Big Pine Key, FL; W44AK Key Largo, FL; W46BC Key Largo, FL.

STERLING RECREATION ORGANIZATION CO.

Box 1723
Bellevue, WA 98004
Low Power: K33BY Bakersfield, CA.

JAMES E. STILL

4505 Lake St.
Lake Charles, LA 70605
Low Power: K22CS Alexandria, LA; K640B Alexandria, LA.

LEE J. STILLWELL

888 16th St. NW
Washington, DC 20005
Low Power: K13VK Arco, ID; K04NP Challis, ID; K08KU Challis, ID.

HOWARD STORY JR.

205 Colonial Lane
Palm Beach, FL 33480
Phone: 407-848-4597
Low Power: W41AX Fort Pierce, FL.
Represented (legal): Rosenman & Colin.

D. W. STRAHAN

Box 2404
Victoria, TX 77902
Phone: 512-578-5555
Low Power: K51BG Victoria, TX.

STUDIO 5 INC.

c/o Thomas W. Tittle
72 Hillcrest Rd.
Portage, IN 46368
Low Power: W13BQ Portage, IN; W24AW Valparaiso, IN.

SUDBRINK BCSTG. OF GEORGIA

100 Australian Ave.
West Palm Beach, FL 33406
Low Power: W66BA Dalton, GA; W41AV Gainesville, GA.
Other interests: See Sudbrink Bcstg. below.

SUDBRINK BROADCASTING

Suite 104
100 Australian Ave.
West Palm Beach, FL 33406
Phone: 305-689-0220

Principals:

Robert W. Sudbrink, 51%.
Marion Sudbrink, 49%.
Low Power: W54AG Athens, GA; W34AG Rome, GA; W21AK Effingham, IL; W15AK Paducah, KY.
Full Power Stations: WCEE Mount Vernon, IL; WAWA-TV Rome, GA; WVRN-TV Richmond, VA.
Other interests: WBIX(AM), Jacksonville, FL; KJIM(AM), Denver, CO.
Represented (sales): Seltel Inc.
Represented (engineering): Lawrence Behr & Associates.
Represented (legal): Haley, Bader & Potts.

SUMMA COMMUNICATIONS INC.

4411 Blackwood Dr.
Montgomery, AL 38109
Low Power: W05AY Oil City, PA.
Other Address: Box 2694, Montgomery, AL 36105.

SUMMIT COMMUNICATIONS INC.

Suite 107
3633 136th Pl. SE
Bellevue, WA 98006
Phone: 206-747-4600

Officers:

James A. Hirshfield, pres.
Eugene A. Fry, v.p.
Richard S. Sprague, secy.
Mary J. Hirshfield, asst. secy.
Lawrence Flinn II, dir.
R. Calvin Suttiff, dir.
Paul E. Van Hook, dir.

Principal:

James A. Hirshfield, pres., 100%.
Low Power: K60BY Cedar City, UT; K27AH St. George, UT; K22AD Gillette, WY.

Other interests: Multiple cable system operator.
Represented (engineering): Comsearch.
Represented (legal): Cole, Raywid & Braverman.

SUNCOAST TELEVISION INC.

2251 Cattleman Rd.
Sarasota, FL 34232
Phone: 813-371-0024

Officer:

Robert Thomas.
Low Power: W49AI Inglis/Yankeetown, FL; W58BK Naples, FL; W24AT Sarasota, FL.
Represented (engineering): Kessler & Gehman Assoc.
Represented (legal): Verner, Liipfert, Bernhard, McPherson & Hand.

SUNSET BCSTG. CORP.

Box 571
Brownsville, TX 78520
Low Power: K21CF Beaumont, TX.

SUR ESTE BCSTG. CORP.

14112 Farmington Blvd.
Tampa, FL 33624
Phone: 813-961-9126

Principals:

Gary E. Neuhart, 33.3%.
Dennis D. Rodriguez, 33.3%.
Brian V. Wilder, v.p., 33.3%.
Low Power: K55EX New Orleans, LA; W64BB Jackson, MS; W64BA Knoxville, TN.

SWC NETWORK INC.

3109 Carlisle St.
Dallas, TX 75204
Low Power: K57DJ Baton Rouge, LA; K59DR Amarillo, TX.

SYNERGENESIS BCSTG.

17 Public Square
Columbia, TN 38401
Low Power: W21AP Columbia, TN.

SYRACUSE TV CORP.

Box 95
Syracuse, NY 13250
Phone: 315-472-0200

Principals:

Craig Fox, pres., 25%.
George Kimble, 25%.
Bogner Antenna Corp., 50%.
Low Power: W18AL Syracuse, NY.
Other interests: For Fox & Kimble's other interests, see Craig Fox Group in Group Ownership of TV Stations.
Represented (legal): James L. Oyster.

TAHLEQUAH TV 21

Suite B
2606 S. Sheridan
Tulsa, OK 74129
Low Power: K21CS Tahlequah, OK.

TALLY TELEVISION CORP.

1740 Shadowlawn St.
Memphis, TN 38106
Low Power: K59DH Little Rock, AR.

WILLIAM Y. TANKERSLEY

283 Almansa Rd.
St. Augustine, FL 32086
Low Power: W14AP St. Augustine, FL.

TAP COMMUNICATIONS

Low Power: K51AZ Muskogee, OK.

TEL-RADIO COMMUNICATIONS PROPERTIES INC.

Box 5158
Madison, WI 53705
Phone: 608-845-4000

Officers:

Donald L. Porter, pres.
Donald R. Brown, v.p.
David M. Wilson, secy.
Terry M. Busse, dir.

Principal:

Telephone & Data Systems Inc.
Low Power: W20AD Williamsport, PA; W46AR Milwaukee, WI.
Other interests: TDS has cable systems in New Hampshire & Oregon; telephone holdings.
Represented (engineering): Comsearch Inc.
Represented (legal): Koteen & Naftalin.

TELE-VU PARTNERS

Box 641
Kenai, AK 99611

Principals:

Vic Tyler, partner.
Mike Baxter, partner.
Denton Sheldon, partner.
Low Power: K17AE Kenai/Soldotna, AK.
Represented (engineering): John R. Moore.

TELECINCO INC.

Box 43
Mayaguez, PR 00709
Phone: 809-832-1150

Officers:

Alfredo R. de Arellano, pres.
Alfredo R. de Arellano Jr., exec. v.p.
Esther V. de Arellano, v.p.
Gloria R. de Arellano, secy.
Josefina R. de Arellano, treas.
Amado M. Reyes, v.p.-asst. treas.
Low Power: W08BM Mayaguez, PR.
Full Power Station: WORA-TV Mayaguez-Aguadilla, PR.
Other interests: Stockholders of Telecinco also have radio holdings.

TELECRAFTER CORP.

Box 27960
Denver, CO 80227
Low Power: K36CN Belgrade, MT; K18AG Libby, MT; K26CJ The Dalles, OR; K25BY Green River, WY; K21BW Sheridan, WY.
Represented (legal): Gardner, Carton & Douglas.

TELEMEDIA INC.

22 Hilltop Dr.
Kimberling City, MO 65686
Low Power: K22CB Montrose, CO; K39CP Poplar Bluff, MO.

TELEVIEW SYSTEMS OF MINNESOTA

6545 Cecilia Circle
Minneapolis, MN 55435
Low Power: K51CY Austin, MN; K55FJ Austin, MN; K57EU Austin, MN; K61EU Austin, MN.

TELTRON INC.

333 W. State St.
Milwaukee, WI 53201
Low Power: W69BV Madison, WI.

TEMPO ENTERPRISES INC.

6918 S. Yorktown
Tulsa, OK 74136
Phone: 918-496-3200

Officer:

Edward L. Taylor, chmn.-chief exec. officer.
Low Power: K27AK Ponca City, OK.

LPTV Ownership

Other interests: Multiple cable TV system operator; produces cable programming.

HEIDI A. TERRILL

No. A
625 Kennedy Court
Fairfield, CA 94533
Low Power: K65ED Omaha, NE.

TEXAS TELEVISION INC.

4750 South Padre Island Dr.
Corpus Christi, TX 78411
Low Power: K13VN Corpus Christi, TX.
Full Power Station: Kill Corpus Christi, TX.
Other interests: See McKinnon Bcstg. Co. in Group Ownership of TV Stations.

THE BON-TELE NETWORK

168 Canterbury Lane
McMurray, PA 15317
Phone: 412-941-3503

Officer:

Roy Anderson.

Principal:

Nancy B. Hahn.
Low Power: W63AU Pittsburgh, PA.

THE IDENTITY INSTITUTE

Box 11039
Honolulu, HI 96828
Low Power: W08CK Madison-Middleton, WI.

THE LITTLE TV STATION

1928 E. Laguna
Tempe, AZ 85282
Low Power: K53CO Anchorage, AK; K19BJ Fairbanks, AK.

THE NEW YORK TIMES BCSTG. SERVICE INC.

803 Channel Three Or.
Memphis, TN 38103
Low Power: W66BE Grenada, MS.
Other interests: See The New York Times Co. in Group Ownership of TV Stations.

THE OMAK CHRONICLE INC.

Box 553
Omak, WA 98841
Phone: 509-826-1110
Low Power: K35BJ Ellisford, WA; K25CY Omak/Riverside, WA.
Other interests: Publishes the Omak-Okanagan County Chronicle, weekly.

THE OXFORD EAGLE INC.

916 Jackson Ave.
Oxford, MS 38655
Low Power: W51AZ Oxford, MS.

THE SUN NETWORK INC.

1105 N. Holliston Ave.
Pasadena, CA 91104
Low Power: K32BT Flagstaff, AZ.

THE TIMES SOUTHWEST BCSTG. INC.

KFSM-TV
318 N. 13th
Fort Smith, AR 72901
Phone: 501-783-3131
Fax: 501-783-3131
Low Power: K67EO Bentonville, AR.
Other interests: See The New York Times Co. in Group Ownership of TV Stations.
Represented (sales): Katz Television.
Represented (engineering): Jules Cohen & Associates.
Represented (legal): Koteen & Naftalin.

SUE P. THOMAS

510 Bethel Place
Greenville, KY 42345
Phone: 502-338-5676
Low Power: W69CF Greenville, KY.

THOMPSON FALLS TV DISTRICT

14 Bighorn Rd.
Thompson Falls, MT 59873
Low Power: K27BD Thompson Falls, MT; K38BW Thompson Falls, MT.

THREE M BCSTG.

Rte. 2, Forrest Heights
Athens, TN 37303
Low Power: W24AN Athens, TN.

TIFTON TRANSLATOR INC.

Rte. 2
Box 44A
Jefferson City, TN 37760
Low Power: W16AK Tifton, GA.

TIGER BCSTG. INC.

Suite 9
3590 S. 60th Ave.
Hollywood, FL 33023
Low Power: W47AL Orlando, FL.

EDWARD R. TINARI

606 N.E. 20th Lane
Boynton Beach, FL 33435
Low Power: W46AQ Big Pine Key, FL; W62BP Islamorada, FL.

TMZ BCSTG. CO.

Box 39
RO No. 5
Bellefonte, PA 16823
Low Power: W50BA Bellefonte, PA.

TODD, BRANTON, WOOTDN & FUGIT

511 N. Lee
Midland, TX 79761
Low Power: K35AN Ruidoso, NM; K48CW Odessa, TX.

TOK COMMUNITY TV

Box 225
Tok, AK 99780
Low Power: K07NC Tok Junction, AK.

TOWER OF LOVE INC.

South L & M Bldg., Suite 7012
U.S. 1
St. Augustine, FL 32086
Low Power: W33AS St. Augustine, FL.

TOWN & COUNTRY COMMUNICATIONS

Box 302
Milford, IL 60953
Low Power: W21AO Clifton, IL.

TPC COMMUNICATIONS INC.

2201 S. Robertson
Tyler, TX 75701

Principal:

Jack W. Butler, 100%.
Low Power: K18AL Sulphur Springs, TX.
Represented (engineering): Moffet, Larson & Johnson.
Represented (legal): Paul, Hastings, Janofsky & Walker.

TRAN-STAR INC.

716 N. Westwood Ave.
Toledo, OH 43607
Low Power: W45AG Fort Wayne, IN; W40AI South Bend, IN; W60BJ Toledo, OH.

TRINITY BROADCASTING NETWORK INC.

Box A
Santa Ana, CA 92711
Phone: 714-832-2950

Officers:

Paul F. Crouch, pres.
Jan Crouch, v.p.
Norman Juggert, secy.-treas.
George D. Sebastian, low-power coordinator.

Low Power: W61BG Montgomery, AL; K42BS Fayetteville, AR; K62BA Flagstaff, AZ; K23AI Prescott, AZ; K57BD Tucson, AZ; K15CO Porterville, CA; K65DJ Redding, CA; K69FB Sacramento, CA; K33BT Victorville, CA; K57BT Denver, CO; K48CG Loveland, CO; W67BG Dover, DE; W63BK Pensacola, FL; W15AF Vero Beach, FL; W23AC Albany, GA; W65BI Augusta, GA; W33AL Brunswick, GA; K60DJ Cedar Rapids, IA; K58BX Davenport, IA; K42AM Ottumwa, IA; K47BE Boise, ID; W34AY Champaign, IL; W24AI Michigan City, IN; K26BZ Junction City, KS; K31BW Manhattan, KS; K15CN Salina, KS; K21AP Topeka, KS; W62BH Hopkinsville, KY; K59DG New Orleans, LA; W16AE Cresaptown, MO; W51AG Presque Isle, ME; W19BA Grand Rapids, MI; W69BJ Lansing & East Lansing, MI; K58CM Duluth, MN; K58BS Minneapolis-St. Paul, MN; K60DS Rochester, MN; K19BG St. Cloud, MN; K56AU Columbia, MO; K18BT St. Louis, MO; W02BG Biloxi, MS; W31AG Clarksdale, MS; W25AO Columbus, MS; W46AV Pascagoula, MS; W68BL Charlotte, NC; W50AN Raleigh, NC; K68DD Grand Forks, ND; K41BV Williston, ND; K39AJ Lincoln, NE; K63CK Carlsbad, NM. K34BQ Las Vegas, NV; K45AV Reno, NV; W14AH Binghamton, NY; W10BH Jamestown, NY; W51AN Olean, NY; W41AE Utica, NY; W40AE Chillicothe, OH; K68DD Dayton, OH; W21AI Portsmouth, OH; W39AI Youngstown, OH; K44BQ Ardmore, OK; K27AZ Lawton, OK; K33AG Bend, OR; K33AO Coos Bay, OR; K58BG Klamath Falls, OR; K21BC Lakeview, OR; K14HA Roseburg, OR; W44AG Erie, PA; W11BC Williamsport, PA; W50AI Charleston, SC; W46AJ Cookeville, TN; W25AH Jackson, TN; W35AH Jackson, TN; W65BF Memphis, TN; W36AK Nashville, TN; W50AG Nashville, TN; K51CK Abilene, TX; K63DR Austin, TX; K26AP Brownwood, TX; K17BP Palestine, TX; K39AK Bonanza-Vernal, UT; K64CJ Ogden, UT; W49AP Roanoke, VA; W16AL Burlington, VT; K23AS Aberdeen, WA; K55EB Spokane, WA; W68BS Green Bay, WI; W20AG Sheboygan, WI.

Full Power Stations: KPAZ-TV Phoenix, AZ; KTBN-TV Santa Ana-Los Angeles, CA; WHFT Miami, FL; WCLJ Bloomington-Indianapolis, IN; WKOI Richmond, IN; WLXI-TV Greensboro, NC; KNAT Albuquerque, NM; WTBY Poughkeepsie, NY; WDLI Canton, OH; KTBO-TV Oklahoma City, OK; KOTX-TV Dallas, TX; KTBW-TV Tacoma-Seattle, WA.

Other interests: KITU, Ch. 34 ETV, Beaumont, TX; KETH-TV, Ch. 14 ETV, Houston, TX.
Represented (legal): May & Dunne.

TRINITY ENGINEERING

Box 203
Huxley, IA 50124
Phone: 515-597-3131

Principal:

Douglas Sheldahl, pres.

Low Power: K52BH Ames, IA.

TROUP BCSTG. INC.

205 N. Lewis
La Grange, GA 30241
Low Power: W35AM La Grange, GA.

TRUE VUE TELEVISION ASSN. INC.

Box 421
White Sulphur Springs, MT 59645
Low Power: K09MH White Sulphur Springs, MT.

TRUE WAY RADIO COMMUNICATIONS

c/o Stephen Q. Fawcett
Box 2953
Page, AZ 86040
Low Power: K25CD Page, AZ.

LINDA K. TRUMBLY

1080 Los Molinos Way
Sacramento, CA 95864
Low Power: K22DD Santa Clara-San Jose, CA.

OONNIE F. TUCKER

2086 Valleydale Terrace
Birmingham, AL 35244
Phone: 205-988-3984
Low Power: W30AI Birmingham, AL.

TEO TUCKER

Box 36717
Tucson, AZ 85740
Low Power: K22CO Flagstaff, AZ.

BERNARD L. TURNER

210 Mooring Line Dr.
Naples, FL 33940
Low Power: W68BY Naples, FL.

O. L. TURNER

701 S. Commercial St.
Harrisburg, IL 62946
Low Power: W68BQ Marion, IL.

TURNPIKE TV

240 Carrington St.
Pittsburgh, PA 15212
Low Power: W25AX Kittanning, PA.

TV 10 INC.

Box 1089
Fairfield, IA 52556
Low Power: W10BK Akron, OH; W10BI Nashville, TN; W61AR Nashville, TN.

TV 29 INC.

Box 629
2449 State Rte. 59
Kent, OH 44240
Phones: 216-673-2323; 216-673-0301

Officers:

Richard Klaus, pres.
William Klaus, v.p.
Robert Klaus, v.p.
Low Power: W29AI Akron, OH.

TV 31 INC.

Box 629
2449 State Rte. 59
Kent, OH 44240
Phones: 216-673-2323; 216-673-0301

Officers:

Richard Klaus, pres.
William Klaus, v.p.
Robert Klaus, v.p.
Low Power: W13CB Beachwood, OH.

TV 50 INC.

Box 3010
Corpus Christi, TX 78404
Phone: 512-852-8850

Officer:

Dr. Thurnace York.
Low Power: K07UD Corpus Christi, TX; K50AO Corpus Christi, TX.

TV 53 INC.

101 Oak Blvd.
Huxley, IA 50124
Low Power: K53DF Carter Lake, IA.

TV BOARD OF FIRST ASSEMBLY OF GOD

1801 Havendall
Winter Haven, FL 33880

Low Power: K58DD Bellingham, WA.

TV BOARD SOUTH GATE ASSEMBLY OF GOD

16625 First Ave. S
Seattle, WA 98148

Low Power: K45BN Seattle, WA.

TV LOCAL INC.

806 Shorter Ave.
Rome, GA 30161

Low Power: W56CD Rome, GA.

TV NORTHEAST INC.

Third Ave. & 5th St.
Collinston, LA 71229

Low Power: K55FB Bonita, LA; K47DB
Collinston, LA; K52CP Collinston, LA.

TV TOWER VENTURE LTD.

Suite 900
3600 S. Yosemite
Denver, CO 80237

Low Power: K40CK Beaumont, TX.

U.P. T-V SYSTEMS INC.

219 East A St.
Iron Mountain, MI 49801
Phone: 906-774-1700

Principal:

Richard Abraham, pres., 100%.

Low Power: K69BA Iron Mountain, MI;
W30AK Iron Mountain, MI; W35AK Iron
Mountain, MI; W43AN Iron Mountain, MI;
W59AQ Iron Mountain, MI; W63AW Iron
Mountain, MI; W65BN Iron Mountain, MI;
W67AO Iron Mountain, MI.

WILLIAM N. UOELL

Low Power: W65BL Goshen, IN.

UHF-TV INC.

2208 Trott Ave.
Willmar, MN 56201

Principals:

William C. Marcil, pres.-treas.
Charles T. Bohnet, v.p.-secy.

Low Power: K66DN Willmar, MN.

UNITY BCSTG. INC.

Box 111
Booneville, MS 38829

Low Power: W53AF Booneville, MS.

UNIVERSITY OF MICHIGAN

Room 248
West Engineering Bldg.
Ann Arbor, MI 48104

Low Power: W46AH Port Huron, MI.

UNIVERSITY OF UTAH

205 James Talmage Bldg.
Salt Lake City, UT 84112
Phone: 801-581-4553

Officer:

Edward N. Ridges, assoc. dir., media serv-
ices.

Low Power: K250C Garfield rural, UT;
K30CW Marysvale, UT; K32AL Marysvale,
UT.

Full Power Stations: KUED Salt Lake City,
UT.

UNIVERSITY OF WYOMING

Box 3434
University Station
Laramie, WY 82071

Low Power: K26BM Casper, WY.

USTV SEATTLE INC.

Box 6066
Wausau, WI 54402-6066

Low Power: K36BF Hoquiam, WA.

Full Power Station: KTZZ-TV Seattle, WA.

Represented (sales): Seitel Inc.
Represented (engineering): Arter & Hadden.
Represented (legal): Davis, Wright & Jones.

VALLEY COUNTY TV OISTRCT NO. 1

Box 1129
Glasgow, MT 59230

Low Power: K14AR Glasgow, MT; K16AZ
Glasgow, MT; K18BN Glasgow, MT.

VALLEY MUSIC INC.

Box 460
RD No. 1
Cogan Station, PA 17728

Low Power: W09BL Williamsport, PA.

VALLEY TRANSLATOR SYSTEM

Box 372
Turkey, TX 79261
Phone: 806-423-1221

Officer:

George A. Setliff.
Low Power: K60BW Turkey/Quitauque, TX.
Represented (engineering): Arnold Cruze.

VALLEY TV CO.

4117 Van Buren St.
Hollywood, FL 33021

Low Power: W07BX Melbourne, FL; W18AB
Naples, FL.

VALLEY WIDE COMMUNICATIONS

Box 382
Rocky Ford, CO 81067

Low Power: K17AW Rocky Ford, CO; K19BP
Rocky Ford, CO.

PETER VAN de SANDE

Box 441010
Aurora, CO 80044
Low Power: K69FT Denver, CO.

OWEN VAN ESSEN

Box 631
Worthington, MN 56187

Low Power: K65DQ Rock Rapids, IA.

RICHARD & ANN VERMILLION

1724 Rocky Rd.
Fullerton, CA 92631

Low Power: W53AL West Palm Beach, FL.

VERO BCSTG. INC.

Suite 615
One New York Ave.

Atlantic City, NJ 08401
Low Power: W28AM Vero Beach, FL.

**VICKSBURG PRINTING & PUBLISH-
ING CO. INC.**

920 South St.
Vicksburg, MS 39180

Low Power: K45CG Tallulah, LA-Vicksburg,
MS.

VICTORY CENTER INC.

Box 14
5th & Quinn
Guymon, OK 73942
Phone: 405-338-5616

Low Power: K53BE Guymon, OK.

Represented (engineering): Pete Warren.

Represented (legal): John H. Midlen.

VIDEOHIO INC.

Box 1010
770 Twin Rivers Dr.
Columbus, OH 43216
Phone: 614-460-3700

Officers:

Eugene C. D'Angelo, pres.
Gerald E. Cary, v.p.
A. Kenneth Pierce, secy.-treas.

Principal:

Dispatch Printing Co., 100%.
Low Power: W27AR Indianapolis, IN.
Other interests: See WBNS-TV Inc. in Group
Ownership of TV Stations.
Represented (engineering): David Steel &
Assoc.

VIDEO IMAGE PRODUCTIONS INC.

Box 2771
509 W. 19th St.
Jasper, AL 35502
Phone: 205-387-8320

Officer:

Lanny R. Capps, pres.
Low Power: W55BJ Jasper, AL.

VIDEO JUKEBOX NETWORK

No. 711
3550 Biscayne Blvd.
Miami, FL 33137
Low Power: K04NM Ames, IA; K10NG New
Orleans, LA.

VIDEO MARKETING NETWORK INC.

Suite 319B
2477 Stickney Point Rd.
Sarasota, FL 34231
Phone: 813-923-3733

Principals:

Robert J. Murley, chmn.-pres., 34.67%.
Elizabeth Nierengarten, sr. v.p., 0.04%.
John Brennan, v.p., 0.63%.
Harold Wohlwend, treas., 0.41%.
Larry Doeffler, 27.31%.
Gerald Surfus, 4.14%.
Robert Williams, 2.07%.
Kathleen Mapp, 1.53%.
John Mangano, 1.47%.

Low Power: W23AJ Gadsden, AL; W59BI
Inverness, FL; K64CS Dubuque, IA; K62DC
Salinas, KS; W32AM Hopkinsville, KY;
W48AM Columbus, MS; W65BO Southern
Pines, NC; K44CH Carlsbad, NM; K23BX
Hobbs, NM; K30BO Portland, OR; W44AH
Milan, TN; K43BP Galveston, TX; W66AX
Sheboygan, WI.

Full Power Station: WASV-TV Asheville, NC.

VIKING COMMUNICATIONS

10 Abbott Park
Providence, RI 02903
Phone: 401-272-2558

Principal:

Philip R. DeSano, 100%.
Low Power: W23AS Woonsocket, RI.

JUAN VILLAREAL

Box 934
139 Resaca Blvd.
San Benito, TX 78586
Phone: 512-399-7777
Low Power: W18AH Manteo, NC.

VILLAREAL BCSTG. CO.

1090 Ben Lora Lane
San Benito, TX 78586
Phone: 512-399-7777

Principals:

Jose Villareal, gen. partner, 49%.
Laura Louse Fenton, gen. partner, 49%.
Low Power: K55FN Carrizo Springs, TX.

VISION BCSTG. NETWORK

1017 New York Ave.
Alamogordo, NM 88310
Phone: 505-437-6363

Low Power: K63CD Alamogordo, NM.
Represented (sales): William J. Oechsner Jr.
Represented (engineering): Pete Warren.
Represented (legal): Stuart B. Mitchell.

**VISUAL ENTERTAINMENT UNLIM-
ITEO**

207 Lynwood Lane, Rte. 3
Kenai, AK 99611

Principal:

Roxie Jackson, 100%.
Low Power: K17AC Seward, AK.

WABASH VALLEY CHRISTIAN TV INC.

3000 Lafayette Ave.
Terre Haute, IN 47805

Low Power: W65BK Terre Haute, IN.

LEONARO WALK

1223 Bennington Ave.
Pittsburgh, PA 15217
Phone: 407-689-6244

Low Power: W36AQ West Palm Beach, FL.

MCKINLEY WALKER

Box 637
Mount Sterling, KY 40353

Low Power: W07BY Morehead, KY; W02BP
Mount Sterling, KY.

HOWARD WAPNER

41 Conshohocken State Rd.
Bala Cynwyd, PA 19004

Low Power: K43BZ Prescott, AZ; K58DT
Columbia, MO.

**WATERS & BROCK COMMUNICA-
TIONS**

Box 1
Selma, NC 27576

Low Power: W35AR Smithfield, NC.

**WATONWAN TV IMPROVEMENT
ASSN.**

Box 285
St. James, MN 56081
Phone: 507-375-3007

Low Power: K26CS St. James, MN; K38CD
St. James, MN; K40BU St. James, MN;
K42AV St. James, MN.

WOTM INC.

217 S. 4th St.
Selmer, TN 38375
Phone: 901-645-6165

Principals:

David B. Jordan, pres., 74%.
Margaret E. Jordan, v.p., 25%.
Low Power: W06AW Selmer, TN.
Other interests: Owns WDTM(AM) Selmer,
TN.

WELY INC.

Low Power: W56CC Florence, SC.

**WEATHER CENTER INTERNATIONAL
INC.**

Principal:
Daniel G. Dobrowski, 100%.

LPTV Ownership

Low Power: W08CM Rockford, IL; W05BD Madison, WI.

Represented (engineering): CES Engineering.

Represented (legal): Fletcher, Heald & Hildreth.

WEIGEL BROADCASTING CO.

Board of Trade Bldg.
141 W. Jackson Blvd.
Chicago, IL 60604
Phone: 312-663-0260

Principals:

Howard Shapiro, pres.-dir., 67.56%.

James V. Pellegrino, secy.-dir.

Norman H. Shapiro, dir.

Low Power: W12BK South Bend, IN; W69BT

South Bend, IN; W65BT Milwaukee, WI.

Full Power Stations: WCNU-TV Chicago, IL;

WDJT-TV Milwaukee, WI.

Represented (sales): Telemundo.

Represented (legal): Cohn & Marks.

JEROLD R. WELSH

7332 S. Costilla
Littleton, CO 80120
Low Power: K66DK Aurora, CO.

WEST CENTRAL CHRISTIAN COMMUNICATIONS INC.

Box 364
Rte. 2
Willmar, MN 56201
Low Power: K27CK Willmar, MN.

SAMUEL A. & ETHELINE W. WESTBROOK

1311 Montgomery St.
Nashville, AR 71852
Low Power: K23BK Nashville, AR.

WESTERN BCSTG. SYSTEM

Box 308
Shingle Springs
Sacramento, CA 95628
Low Power: K49CL Sacramento, CA.

WESTERN BIBLE COLLEGE

16075 W. Belleview Ave.
Morrison, CO 80465
Low Power: K53DD Wichita, KS; K61EQ
Albuquerque, NM.

WESTERN PUBLISHING CO.

101 S. Chestnut
North Platte, NE 69101
Low Power: K35CI Torrington, WY.

WFMJ TELEVISION INC.

101 W. Boardman St.
Youngstown, OH 44503
Phone: 216-744-8611

Principal:

The Vindicator Printing Co.

Low Power: W52AO Boardman, OH.

Full Power Station: WFMJ-TV Youngstown, OH.

WGAL-TV INC.

Box 7127
Lancaster, PA 17604
Phone: 717-393-5851

Principal:

Pulitzer Broadcasting Co.

Low Power: W13BJ Williamsport, PA.

Other interests: See Group Ownership of TV Stations.

BETTY M. WHEELER

515 Gail Farrell Dr.
Durant, OK 74701

Low Power: K32CN Durant, OK.

DONALD E. WHITE & SONS INC.

Box 27D
Rte. 2
Meigs, GA 31785

Low Power: W02BS Camilla, GA.

WHITE PINE TELEVISION DISTRICT

NO. 1
Box 704
Ely, NV 89301

Low Power: K14AL Ely, NV.

WHITE RIVER INC.

No. 900
601 Indiana Ave. NW
Washington, DC 20004

Low Power: W11BV Indianapolis, IN.

WHITE RIVER VALLEY BCSTRS. INC.

Box 2077
Chaney Dr.
Batesville, AR 72503
Phone: 501-793-3861

Principals:

Joe M. Biard, pres., 50%.

Thomas A. Vinson, 50%.

Low Power: K12MY Batesville, AR.

Other interests: KBTA(AM) & KZLE-FM,
Batesville, AR.

WHITE SAGE BCSTG. CO.

No. 104
23642 Calabasas Rd.
Calabasas, CA 91302

Low Power: K07UI Minneapolis, MN.

WHITEHALL LOW POWER TV INC.

Box 487
Whitehall, MT 59759
Low Power: K52CE Whitehall, MT.

J. T. WHITLOCK

Box 680
Radio Station Rd.
Lebanon, KY 40033
Phone: 502-692-3126

Low Power: W06AY Lebanon, KY.

Other interests: Owns WLBN(AM) &
WLSK(FM) Lebanon, KY

KATHERINE E. WILKERSON

Low Power: K14HD Winslow, AZ; W56BE
Rome, GA.

WINFIELD PUBLISHING CO. INC.

201 E. 9th St.
Winfield, KS 67156
Low Power: K45CF Winfield, KS.

W. RUSSELL WITHERS JR.

Box 1508
Mount Vernon, IL 62864
Phone: 618-242-3500
Fax: 618-242-4444

Low Power: K23AE Aspen, CO.

Full Power Stations: KREZ-TV Durango, CO;
KREG-TV Glenwood Springs, CO; KREX-TV
Grand Junction, CO; KREY-TV Montrose,
CO; WDTV Clarksburg-Weston, WV.

Other interests: KAPE & KGMO(FM), Cape
Girardeau, MO; KOKX-AM-FM, Keokuk, IA;
WMIX-AM-FM, Mount Vernon, IL.

Represented (sales): Katz Television.

Represented (legal): Gardner, Carton &
Douglas.

WLBZ TELEVISION INC.

One Congress St.
Portland, ME 04101

Low Power: W04AK Waterville, ME.

Other interests: See Maine Bcstg. System
listing.

WLG-TV INC.

300 Crossways Park Dr.
Woodbury, NY 11797
Phone: 516-364-1500

Officers:

Michael Pascucci, pres.

Marvin Chauvin, v.p. & gen. mgr.

Low Power: W57BC Mineola, NY.

Full Power Station: WLG Riverhead, NY.

Represented (sales): Roslin Spot TV Sales.

Represented (engineering): Mullaney Engi-
neering.

Represented (legal): Gammon & Grange.

WODLINGER BROADCASTING OF TEXAS

Suite 3500
1000 Louisiana
Houston, TX 77002
Phone: 713-650-0055

Officers:

Constance J. Wodlinger, pres.

Laura Dodge, v.p., affiliate relations/
operations.

Scott Assyia, v.p., business & finance.

Principal:

Constance J. Wodlinger, pres., 100%.

Low Power: K05HU Houston, TX.

Other interests: Wodlinger has interest in
licensees of KSBS-TV Steamboat Springs,
CO; owns Hit Video USA, cable program-
ming service.

Represented (engineering): Robert Purcell &
Associates.

Represented (legal): Baraff, Koerner, Olender
& Hochberg, P.C.

WOMEN'S LPTV NETWORK

7860 N. Hayden, No. 101
Scottsdale, AZ 85258

Low Power: K24BK Fairbanks, AK; K10MY
Boise, ID; K18AX Garden City, KS; K52CZ
Las Vegas, NV; K25BQ Cody, WY.

CHARLES WOODS

Box 1089
Dothan, AL 36301
Phone: 205-792-3195

Low Power: W07BP Ocala, FL; W04BN
Orlando, FL; W08BY Milwaukee, WI.

Full Power Stations: WTVY Dothan, AL;
WTVW Evansville, IN; KARD West Monroe-
Monroe, LA; KDEB-TV Springfield, MO;
KLBK-TV Lubbock, TX.

Other interests: WTVY-FM, Dothan, AL;
WACV(AM), Montgomery, AL; KESE(FM),
Amarillo, TX; KJBZ(FM), Laredo, TX.

Represented (sales): Seltel Inc.

Represented (engineering): Cohen, Dippell &
Everist, P.C.

Represented (legal): Kenkel, Bamard &
Edmundson, P.C.

WORD OF LIFE FELLOWSHIP INC.

Box 875187
Wasilla, AK 99687

Low Power: K27CA Palmer, AK.

WORLD OUTREACH FOR DELIVERANCE (WORD)

217 North 4th St.
Keokuk, IA 52632
Phone: 319-524-1302

Low Power: K60CL Keokuk, IA.

WORLDWIDE ENTERPRISES

8609 N. 40th Dr.
Phoenix, AZ 85021

Low Power: K66CH Reno, NV.

WORTHINGTON BCSTG. CO.

Box 730
Worthington, MN 56187

Low Power: K07TY Worthington, MN.

BILL RICHARD WRIGHT

3302 Mineola St.
Greenville, TX 75401
Phone: 214-883-3146

Low Power: K47AP Greenville, TX.

LESLIE T. WRIGHT

119 Lakeview Dr.
Roanoke Rapids, NC 27890

Low Power: W60BF Roanoke Rapids, NC.

WTSP-TV INC.

Box 10000
St. Petersburg, FL 33733

Low Power: W56CI St. Petersburg, FL.

Other interests: See Great American Radio &
TV Co. in Group Ownership of TV Stations.

YAVAPAI COLLEGE

1100 E. Sheldon St.
Prescott, AZ 86301

Low Power: K34CQ Cottonwood, AZ; K39CG
Prescott, AZ.

YELLOWSTONE VALLEY COMMUNITY TV

Box 21157
Billings, MT 59104

Low Power: K05HS Billings, MT.

YOSEMITE PARK & CURRY CO.

Box 578
Yosemite National Park, CA 95389

Low Power: K16CC Yosemite Village, CA.

ZANESVILLE BCSTG. CO.

106 Heischman Ave.
Worthington, OH 43085

Low Power: W36AY Zanesville, OH.

ZLTV INC.

Box 848
Breckenridge, CO 80424

Low Power: K330F Breckenridge, CO.

ZONATION BCSTG.

350 Townsend St.
San Francisco, CA 94107

Low Power: W68BN Fort Wayne, IN.

Television Translators

As of September 4, 1989
VHF and UHF Channels

Star (★) preceding a listing indicates construction permit(s). Asterisk (*) preceding a listing indicates application only. All others are licenses. Transmitter power output (TPO) is given at end of each listing; all translators are one watt (1-w) unless otherwise indicated. Channel numbers are contained in call letters. For example, Ch. 4 is indicated for Adak, Alaska by K04LY. Call letters and location of station repeated are in parentheses. This listing includes all existing & proposed translator stations, including those which are owned & operated by television stations.

ALABAMA

★ **Anniston**—W24AO, Channel 17 Assoc. Ltd., Box 1006, 1700 Jug Factory Rd. E, Tuscaloosa, AL 35403 (WDBB Ch. 17 Tuscaloosa)—1000-w, lat. 33° 40' 52", long. 85° 48' 57".

★ **Anniston**—W29AO, Great American TV & Radio Co. Inc. (WBRC-TV Ch. 6 Birmingham)—1000-w, lat. 33° 29' 07", long. 85° 48' 33".

★ **Birmingham**—W52AI, Trans American TV Corp., 110 Lincoln St., Tallahassee, FL 32301—100-w, lat. 33° 31' 23", long. 86° 48' 37".

Birmingham—W62BG, Channel 17 Assoc. Ltd., Box 1006, 1700 Jug Factory Rd. E, Tuscaloosa, AL 35403—1000-w, lat. 33° 28' 39", long. 86° 49' 16". Note: Operating as LPTV. Requests CP for change to lat. 33° 28' 35", long. 86° 49' 15".

Cahaba Heights, Mountain Brook & Vestavia Hills—W68AH, Birmingham Television Corp., 2075 Golden Crest Dr., Birmingham, AL 35209 (WBMG Ch. 42 Birmingham)—100-w, lat. 33° 26' 50", long. 86° 44' 04". Requests CP for change to Ch. 62.

★ **Decatur**—W65BC, Montgomery Independent Telecasters Inc., Box 3236, 3251 Harrison Rd., Montgomery, AL 36109 (WKAB-TV Ch. 32 Montgomery)—1000-w, lat. 34° 36' 44", long. 86° 59' 08".

★ **Gadsden**—W04CA, Channel 17 Assoc. Ltd., Box 1006, 1700 Jug Factory Rd. E, Tuscaloosa, AL 35403 (WDBB Ch. 17 Tuscaloosa)—10-w, lat. 34° 04' 29", long. 86° 01' 11".

★ **Gadsden**—W15AP, Great American TV & Radio Co. Inc. (WBRC-TV Ch. 6 Birmingham)—1000-w, lat. 33° 57' 11", long. 86° 13' 00".

★ **Green Pond**—W24AX, Birmingham Television Corp., 2075 Golden Crest Dr., Birmingham, AL 35209 (WBMG Ch. 42 Birmingham)—1000-w, lat. 33° 14' 11", long. 87° 03' 21".

Guin—W74AL, Alabama ETV Commission, 2101 Magnolia Ave., Birmingham, AL 35205 (WFIQ Ch. 36 Florence)—100-w, lat. 33° 57' 30", long. 87° 54' 10".

Hamilton—W70AN, Alabama ETV Commission, 2101 Magnolia Ave., Birmingham, AL 35205 (WFIQ Ch. 36 Florence)—100-w, lat. 34° 09' 21", long. 88° 00' 43".

★ **Huntsville**—W61BI, Tennessee River TV Inc., 4600 Jackson Hwy., Sheffield, AL 35660 (WTRT Ch. 26 Florence)—1000-w, lat. 34° 44' 14", long. 86° 31' 46".

Jackson—W58AJ, Alabama ETV Commission, 2101 Magnolia Ave., Birmingham, AL 35205 (WIIQ Ch. 41 Demopolis)—100-w, lat. 31° 30' 55", long. 87° 53' 21".

Mobile—W69AU, John Franklin Ministries Inc., 3950 Hwy. 98W, Navarre, FL 32569 (WPAN Ch. 53 Fort Walton Beach, FL)—100-w, lat. 30° 41' 47", long. 88° 08' 15".

Mountain Brook—See W68AH, Cahaba Heights.

★ **Sylacauga**—W04CB, Birmingham TV Corp., 275 Golden Crest Dr., Birmingham, AL 35209 (WBMG Ch. 42 Birmingham)—10.0-w, lat. 33° 08' 23", long. 86° 15' 26".

Vestavia Hills—See W68AH, Cahaba Heights.

Winfield—W72AH, Alabama ETV Commission, 2101 Magnolia Ave., Birmingham, AL 35205 (WFIQ Ch. 36 Florence)—100-w, lat. 33° 55' 10", long. 87° 48' 19".

ALASKA

Adak—K04LY, State of Alaska, Division of Communications, 5900 E. Tudor Rd., Anchorage, AK 99507 (KTUU-TV Ch. 2 Anchorage; KAKM Ch. 7 Anchorage; KTVA Ch. 11 Anchorage; KIMO Ch. 13 Anchorage; KYUK-TV Ch. 4 Bethel; KUAC-TV Ch. 9 Fairbanks; KTOO-TV Ch. 3 Juneau)—100-w, lat. 51° 51' 59", long. 176° 38' 31". Future references to this listing imply that those stations are licensed to the State of Alaska to repeat the above stations.

Adak—K13SH, State of Alaska, 5900 E. Tudor Rd., Anchorage, AK 99507—100-w, lat. 51° 51' 59", long. 176° 38' 31". See Adak.

Airport area, Auke Bay, Gastineau Channel & Mendenhall Glacier area—K110X, Alaska 13 Corp., 2700 E. Tudor Rd., Anchorage, AK 99507 (KJUD Ch. 8 Juneau)—1-w, lat. 58° 22' 15", long. 134° 33' 11".

Akhiok—K04LL, State of Alaska, 5900 E. Tudor Rd., Anchorage, AK 99507 (KTVA Ch. 11 Anchorage)—10-w, lat. 56° 56' 43", long. 154° 10' 00".

Akutan—K04LK, State of Alaska, 5900 E. Tudor Rd., Anchorage, AK 99507—1-w, lat. 54° 08' 06", long. 165° 45' 18". See Adak.

Alakanuk—K04ND, State of Alaska, 5900 E. Tudor Rd., Anchorage, AK 99507 (KTUU-TV Ch. 2 Anchorage; KAKM Ch. 7 Anchorage; KTVA Ch. 11 Anchorage; KIMO Ch. 13 Anchorage; KYUK-TV Ch. 4 Bethel; KUAC-TV Ch. 9 Fairbanks; KTOO-TV Ch. 3 Juneau)—10-w, lat. 62° 41' 03", long. 164° 38' 56".

Alakanuk—K08KD, State of Alaska, 5900 E. Tudor Rd., Anchorage, AK 99507—1-w, lat. 62° 41' 03", long. 164° 38' 56". See Adak (self-originating).

Alakanuk—K10KV, Bethel Broadcasting Inc., Box 468, Bethel, AK 99559 (KYUK-TV Ch. 4 Bethel)—10-w, lat. 62° 41' 38", long. 164° 37' 41".

Alakanuk & Mountain Village—K03EA, Bethel Broadcasting Inc., Box 468, Bethel, AK 99559 (KYUK-TV Ch. 4 Bethel)—10-w, lat. 62° 05' 23", long. 163° 45' 00".

Aleknagik—K08HU, State of Alaska, 5900 E. Tudor Rd., Anchorage, AK 99507—10-w, lat. 59° 16' 37", long. 158° 32' 47". See Adak (AFTV Ch. 8 King Salmon AFB).

Allakaket—K02KB, Allakaket City Council, Allakaket, AK (KAKM Ch. 7 Anchorage; KTUU-TV Ch. 2 Anchorage; KIMO Ch. 13 Anchorage; KTVA Ch. 11 Anchorage; KYUK-TV Ch. 4 Bethel; KUAC-TV Ch. 9 Fairbanks; KTOO-TV Ch. 3 Juneau)—10-w, lat. 66° 33' 53", long. 152° 38' 38".

Alpine—See K66CF, Sutton.

Alyeska—K04GP, State of Alaska, 5900 E. Tudor Rd., Anchorage, AK 99507 (KTUU-TV Ch. 2 Anchorage)—10-w, lat. 60° 57' 20", long. 149° 06' 04".

Ambler—K07OM, Village of Ambler, Ambler, AK (KTUU-TV Ch. 2 Anchorage; KAKM Ch. 7 Anchorage; KTVA Ch. 11 Anchorage; KIMO Ch. 13 Anchorage)—10-w, lat. 67° 05' 16", long. 157° 51' 00".

★ **Anaktuvuk**—K04IX, North Slope Borough School Board, N.S.B. School District, Box 169 (KYUK-TV Ch. 4 Bethel; KUAC-TV Ch. 9 Fairbanks)—10-w, lat. 68° 08' 31", long. 151° 43' 51".

Anchor Point—K10IG, State of Alaska, 5900 E. Tudor Rd., Anchorage, AK 99507 (KTVA Ch. 11 Anchorage)—10-w.

Anchor Point—See K15AG, Ninilchik.

Anchor Point—See K21AM, Ninilchik.

Anchor Point—See K27AI, Ninilchik.

Anchor Point—See K33AF, Ninilchik.

Anchor Point—K51AF, State of Alaska, 5900 E. Tudor Rd., Anchorage, AK 99507 (KAKM Ch. 7 Anchorage)—20-w, lat. 59° 45' 22", long. 151° 46' 21".

Anchor Point—K59AR, State of Alaska, 5900 E. Tudor Rd., Anchorage, AK 99507 (KTUU-TV Ch. 2 Anchorage)—10-w, lat. 59° 52' 56", long. 151° 47' 00".

Anchor Point—K62AM, State of Alaska, 5900 E. Tudor Rd., Anchorage, AK 99507 (KTVA Ch. 11 Anchorage)—10-w, lat. 59° 52' 56", long. 151° 47' 00".

Angoon—K02JI, Angoon Public Schools, 308 G St., Anchorage, AK (KTUU-TV Ch. 2 Anchorage; KIMO Ch. 13 Anchorage; KTVA Ch. 11 Anchorage; KAKM Ch. 7 Anchorage)—1-w, lat. 57° 30' 08", long. 134° 35' 00". Holds CP to add KYUK-TV Ch. 4 Bethel & KUAC-TV Ch. 9 Fairbanks to present primary stations.

Angoon—K07SS, State of Alaska, 5900 E. Tudor Rd., Anchorage, AK 99507—0-w, lat. 57° 30' 03", long. 134° 35' 00". See Adak.

Aniak—K11QN, State of Alaska, 5900 E. Tudor Rd., Anchorage, AK 99507—1-w, lat. 61° 34' 51", long. 159° 32' 49". See Adak.

Aniak, Kalskag & Russian Mission—K13MX, Bethel Broadcasting Inc., Box 468, Bethel, AK 99559 (KYUK-TV Ch. 4 Bethel)—10-w, lat. 61° 32' 56", long. 160° 18' 33".

Anvik—K02JY, City of Anvik, General Delivery, (KTUU-TV Ch. 2 Anchorage; KAKM Ch. 7 Anchorage; KTVA Ch. 11 Anchorage; KIMO Ch. 13 Anchorage; KYUK-TV Ch. 4 Bethel; KUAC-TV Ch. 9 Fairbanks; KTOO-TV Ch. 3 Juneau)—10-w, lat. 62° 39' 21", long. 160° 12' 11".

Artic Village—K04LI, State of Alaska, 5900 E. Tudor Rd., Anchorage, AK 99507—1-w, lat. 68° 07' 32", long. 145° 32' 10". See Adak.

Atka—K04LJ, State of Alaska, 5900 E. Tudor Rd., Anchorage, AK 99507—1-w, lat. 52° 11' 59", long. 174° 11' 43". See Adak.

Atlantic Richfield Co. Base Camp & Prudhoe Bay—K10JU, Midnight Sun Bcstrs. Inc. (KTUU-TV Ch. 2 Anchorage; KTVA Ch. 11 Anchorage)—10-w, lat. 70° 15' 22", long. 148° 20' 01".

Auke Bay—See K110X, Airport area.

Auke Bay & Mendenhall Valley—K06JZ, Capital Community Bcstg. Inc., 224 4th St., Juneau, AK (KTOO-TV Ch. 3 Juneau)—10-w, lat. 58° 21' 57", long. 134° 37' 59".

Barrow—K11NN, North Slope Borough School Board, N.S.B. School District, Box 169 (KYUK-TV Ch. 4 Bethel; KUAC-TV Ch. 9 Fairbanks; KAKM Ch. 7 Anchorage)—10-w, lat. 71° 17' 55", long. 156° 45' 00".

Barter Island—See K04IU, Kahtovik.

Translators—Alaska

Beaver—K04LC, State of Alaska, 5900 E. Tudor Rd., Anchorage, AK 99507—1-w, lat. 66° 21' 33", long. 147° 23' 42". See Adak.

Bettles—K13TE, State of Alaska, 5900 E. Tudor Rd., Anchorage, AK 99507—10-w, lat. 66° 54' 25", long. 151° 40' 55". See Adak.

Bill Moore's & New Hamilton—K13PA, Bethel Broadcasting Inc., Box 468, Bethel, AK 99559 (KYUK-TV Ch. 4 Bethel)—5-w, lat. 62° 20' 50", long. 163° 33' 28".

Birch Creek—K13SY, State of Alaska, 5900 E. Tudor Rd., Anchorage, AK 99507—10-w, lat. 66° 15' 46", long. 149° 49' 05". See Adak.

Bird Point & Girdwood—K67AY, Alaska Public TV Inc., 2677 Providence Drive, Anchorage, AK 99508 (KAKM Ch. 7 Anchorage)—10-w, lat. 60° 55' 07", long. 149° 32' 09".

Bird Point, Hope & Girdwood—K09HG, State of Alaska, 5900 E. Tudor Rd., Anchorage, AK 99507 (KTUU-TV Ch. 2 Anchorage)—10-w, lat. 60° 55' 07", long. 149° 32' 13". See Adak.

Bird Point, Hope & Girdwood—K57BQ, State of Alaska, 5900 E. Tudor Rd., Anchorage, AK 99507 (KTVA Ch. 11 Anchorage)—10-w, lat. 60° 55' 07", long. 149° 32' 09".

BP Alaska Camp & Prudhoe Bay—K08IZ, Northern Television Inc., Box 102200, Anchorage, AK 99510. 100-w, lat. 70° 17' 29", long. 148° 42' 02".

Buckland—K04LU, State of Alaska, 5900 E. Tudor Rd., Anchorage, AK 99507—1-w, lat. 65° 58' 46", long. 161° 07' 20". See Adak.

Camp Lonely—K07NX, Northern Television Inc., Box 102200, Anchorage, AK 99510 (KTUU-TV Ch. 2 Anchorage; KTVA Ch. 11 Anchorage)—10-w, lat. 70° 54' 53", long. 153° 16' 30".

Cantwell—K02KK, State of Alaska, 5900 E. Tudor Rd., Anchorage, AK 99507—10-w, lat. 63° 23' 14", long. 148° 52' 32". See Adak.

Cape Newenham & Kongiganak—K10JN, Bethel Broadcasting Inc., Box 468, Bethel, AK 99559 (KYUK-TV Ch. 4 Bethel)—5-w, lat. 60° 05' 02", long. 164° 16' 12".

Cape Pole—K09NP, Southeast Island School District, Office of the Governor, Telecommunications Pouch AC, Juneau, AK (KAKM Ch. 7 Anchorage; KTUU-TV Ch. 2 Anchorage; KIMO Ch. 13 Anchorage; KTVA Ch. 11 Anchorage)—10-w, lat. 55° 57' 57", long. 133° 47' 33".

Captain's Bay—K08IW, Unalaska City School District, Unalaska Schools, Unalaska, AK (KYUK-TV Ch. 4 Bethel)—10-w.

Chalkyitsik—K04JU, Chalkyitsik Village Council, General Delivery (KUAC-TV Ch. 9 Fairbanks; KYUK-TV Ch. 4 Bethel; KTOO-TV Ch. 3 Juneau; KAKM Ch. 7 Anchorage; KIMO Ch. 13 Anchorage; KTUU-TV Ch. 2 Anchorage; KTVA Ch. 11 Anchorage)—10-w, lat. 66° 39' 01", long. 143° 43' 30".

Chefnak—K04MK, State of Alaska, 5900 E. Tudor Rd., Anchorage, AK 99507—10-w, lat. 60° 09' 35", long. 164° 16' 40". See Adak.

Chevak—K09PO, City of Chevak, Box 6083, Chevak, AK (KTUU-TV Ch. 2 Anchorage; KAKM Ch. 7 Anchorage; KTVA Ch. 11 Anchorage; KIMO Ch. 13 Anchorage; KYUK-TV Ch. 4 Bethel; KUAC-TV Ch. 9 Fairbanks; KTOO-TV Ch. 3 Juneau)—10-w, lat. 61° 31' 13", long. 165° 35' 00".

Chevak & Hooper Bay—K12KE, Bethel Broadcasting Inc., Box 468, Bethel, AK 99559 (KYUK-TV Ch. 4 Bethel)—10-w, lat. 61° 46' 55", long. 165° 56' 53".

Chignik—K02LK, State of Alaska, 5900 E. Tudor Rd., Anchorage, AK 99507—1-w, lat. 56° 18' 11", long. 158° 24' 38". See Adak.

Chignik Lagoon—K04MZ, State of Alaska, 5900 E. Tudor Rd., Anchorage, AK 99507—1-w, lat. 56° 18' 30", long. 158° 32' 11". See Adak.

Chistochina—K09PX, State of Alaska, 5900 E. Tudor Rd., Anchorage, AK 99507—10-w, lat. 62° 35' 33", long. 144° 38' 47". See Adak.

Chitina—K09NF, Village of Chitina, Chitina, AK (KTUU-TV Ch. 2 Anchorage; KAKM Ch. 7 Anchorage; KTVA Ch. 11 Anchorage; KIMO Ch. 13 Anchorage)—10-w, lat. 61° 31' 21", long. 144° 28' 07".

Chuathbaluk—K09PP, Chuathbaluk City Council, General Delivery, Chuathbaluk, AK (KTUU-TV Ch. 2 Anchorage; KAKM Ch. 7 Anchorage; KTVA Ch. 11 Anchorage; KIMO Ch. 13 Anchorage; KYUK-TV Ch. 4 Bethel; KUAC-TV Ch. 9 Fairbanks; KTOO-TV Ch. 3 Juneau)—10-w, lat. 61° 34' 21", long. 159° 14' 37".

Circle—K09TT, State of Alaska, 5900 E. Tudor Rd., Anchorage, AK 99507—10-w, lat. 65° 49' 38", long. 144° 03' 58". See Adak.

Circle Hot Springs—K04ML, State of Alaska, 5900 E. Tudor Rd., Anchorage, AK 99507—1-w. See Adak.

Clam Gulch & Homesites extending along Sterling Highway—K39AA, Alaska Public TV Inc., 2677 Providence Dr., Anchorage, AK 99508 (KAKM Ch. 7 Anchorage)—10-w, lat. 60° 12' 52", long. 151° 24' 41".

Clearwater, Delta Junction & Fort Greeley—K07NJ, Northern Television Inc., Box 102200, Anchorage, AK 99510 (KTVF Ch. 11 Fairbanks)—10-w, lat. 63° 47' 18", long. 145° 51' 35".

Clover Passage (coastal area)—K07NN, North Tongass TV Inc., Box A-17, Ward Cove, AK (CFTK-TV-1 Ch. 6 Prince Rupert, B.C.)—1-w, lat. 55° 30' 39", long. 131° 49' 45".

Coffman Cove—K13SZ, State of Alaska, 5900 E. Tudor Rd., Anchorage, AK 99507—10-w, lat. 56° 00' 09", long. 132° 50' 17". See Adak.

Cohoe, Kalifonsky & Kasilof—K61AN, State of Alaska, 5900 E. Tudor Rd., Anchorage, AK 99507 (KTVA Ch. 11 Anchorage)—10-w, lat. 60° 16' 32", long. 151° 18' 30".

Cold Bay—K07TM, State of Alaska, 5900 E. Tudor Rd., Anchorage, AK 99507—100-w, lat. 55° 15' 05", long. 162° 45' 41". See Adak.

Cooper's Landing—K02KT, Cooper's Landing Lions Club, Box 789, Cooper's Landing, AK (KAKM Ch. 7 Anchorage; KTUU-TV Ch. 2 Anchorage; KIMO Ch. 13 Anchorage; KYUK-TV Ch. 4 Bethel; KTOO-TV Ch. 3 Juneau; KTVA Ch. 11 Anchorage)—10-w, lat. 60° 29' 22", long. 149° 44' 09".

Cooper's Landing & Upper Kenai River area—K04DS, Channel 2 Bcstg. Co., Box 102880, Anchorage, AK 99510 (KTUU-TV Ch. 2 Anchorage)—10-w, lat. 60° 28' 15", long. 149° 49' 58".

Copper Center—K04FO, Wrangell Mountain TV & Radio Club, Box 327, Glenallen, AK (KATN Ch. 2 Fairbanks)—1-w, lat. 61° 57' 24", long. 145° 17' 51".

Copper Center & Kenny Lake (areas S)—K09IZ, Channel 2 Bcstg. Co., Box 102880, Anchorage, AK 99510 (KATN Ch. 2 Fairbanks)—10-w, lat. 61° 46' 44", long. 145° 12' 25".

★ **Cordova**—K09OR, City of Cordova, Office of Telecommunications, Pouch AC, Juneau, AK (KTVA Ch. 11 Anchorage; KTUU-TV Ch. 2 Anchorage; KIMO Ch. 13 Anchorage; KAKM Ch. 7 Anchorage; KTOO-TV Ch. 3 Juneau)—10-w, lat. 60° 32' 49", long. 145° 44' 48".

Craig—K57DE, State of Alaska, 5900 E. Tudor Rd., Anchorage, AK 99507—100-w, lat. 55° 28' 36", long. 133° 08' 14". See Adak.

Crooked Creek—K03EH, Bethel Broadcasting Inc., Box 468, Bethel, AK 99559 (KYUK-TV Ch. 4 Bethel)—1-w, lat. 61° 52' 45", long. 158° 05' 57".

Crooked Creek—K13RS, Crooked Creek Traditional Council, General Delivery, Crooked Creek, AK (KUAC-TV Ch. 9 Fairbanks; KYUK-TV Ch. 4 Bethel; KTOO-TV Ch. 3 Juneau; KTUU-TV Ch. 2 Anchorage; KAKM Ch. 7 Anchorage; KTVA Ch. 11 Anchorage; KIMO Ch. 13 Anchorage)—10-w, lat. 61° 52' 16", long. 158° 06' 06".

Delta Junction—K05FI, U. of Alaska, KUAC-TV, Fairbanks, AK 99775-1420 (KUAC-TV Ch. 9 Fairbanks)—10-w, lat. 63° 47' 18", long. 145° 51' 35".

Delta Junction—See K07NJ, Clearwater.

Delta Junction—K13KU, Alaska Bcstg. Inc., 2700 E. Tudor Rd., Anchorage, AK 99507 (KATN Ch. 2 Fairbanks)—10-w, lat. 63° 47' 18", long. 145° 51' 35".

Dillingham—K10LD, State of Alaska, 5900 E. Tudor Rd., Anchorage, AK 99507—100-w, lat. 59° 03' 46", long. 158° 28' 13". See Adak. Note: Licensed as LPTV.

Dillingham & Wood River—K02GU, State of Alaska, 5900 E. Tudor Rd., Anchorage, AK 99507—10-w, lat. 59° 03' 46", long. 158° 28' 03". See Adak (AFTV, Ch. 8, King Salmon Air Force Base). Note: Licensed as LPTV.

Diomed—K07OS, City of Diomed, Office of Governor-Telecommunications, Pouch AC, Juneau, AK (KAKM Ch. 7 Anchorage; KTUU-TV Ch. 2 Anchorage; KIMO Ch. 13 Anchorage; KTVA Ch. 11 Anchorage)—10-w, lat. 65° 46' 04", long. 168° 57' 09".

Dot Lake—K07RU, State of Alaska, 5900 E. Tudor Rd., Anchorage, AK 99507—1-w, lat. 63° 39' 31", long. 144° 03' 22". See Adak.

Douglas & Juneau—K130C, Alaska Bcstg. Inc., 2700 E. Tudor Rd., Anchorage, AK 99507 (KJUD Ch. 8 Juneau)—10-w, lat. 58° 17' 16", long. 134° 22' 50".

Dutch Harbor—See K02HO, Unalaska.

Eagle River Road—K55DC, State of Alaska, 5900 E. Tudor Rd., Anchorage, AK 99507 (KTUU-TV Ch. 2 Anchorage)—1-w, lat. 61° 18' 46", long. 149° 27' 42".

Eagle River Road—K58BH, State of Alaska, 5900 E. Tudor Rd., Anchorage, AK 99507 (KTVA Ch. 11 Anchorage)—1-w, lat. 61° 18' 46", long. 149° 27' 42".

Eagle River Road—K61CB, State of Alaska, 5900 E. Tudor Rd., Anchorage, AK 99507 (KIMO Ch. 13 Anchorage)—1-w, lat. 61° 18' 46", long. 149° 27' 42".

Eagle Village—K05IJ, State of Alaska, 5900 E. Tudor Rd., Anchorage, AK 99507—1-w, lat. 64° 46' 48", long. 141° 06' 50". See Adak.

Eek & Tututuliak—K07LR, Bethel Broadcasting Inc., Box 468, Bethel, AK 99559 (KYUK-TV Ch. 4 Bethel)—10-w, lat. 60° 21' 02", long. 162° 39' 09".

Egegik—K09SK, State of Alaska, 5900 E. Tudor Rd., Anchorage, AK 99507—1-w, lat. 58° 12' 55", long. 157° 22' 27". See Adak.

Eight Fathoms Bight—K13TG, State of Alaska, Division of Communications, 5900 E. Tudor Rd., Anchorage, AK 99507—10-w, lat. 58° 00' 10", long. 135° 46' 03". See Adak.

Ekwok—K04MS, State of Alaska, 5900 E. Tudor Rd., Anchorage, AK 99507—10-w, lat. 59° 20' 59", long. 157° 28' 33". See Adak.

Elfin Cove—K09TK, State of Alaska, 5900 E. Tudor Rd., Anchorage, AK 99507—10.0-w, lat. 58° 11' 03", long. 136° 20' 35". See Adak.

Elfin Cove—K13TI, State of Alaska, 5900 E. Tudor Rd., Anchorage, AK 99507—10-w. See Adak.

Emmonak—K07OP, Village of Emmonak, Emmonak, AK (KTUU-TV Ch. 2 Anchorage; KAKM Ch. 7 Anchorage; KTVA Ch. 11 Anchorage; KIMO Ch. 13 Anchorage)—10-w, lat. 62° 46' 33", long. 164° 31' 35".

English Bay—K31AG, State of Alaska, 5900 E. Tudor Rd., Anchorage, AK 99507 (KTUU-TV Ch. 2 Anchorage)—5-w, lat. 59° 21' 38", long. 151° 55' 48".

English Bay—K43AK, State of Alaska, 5900 E. Tudor Rd., Anchorage, AK 99507 (KTVA Ch. 11 Anchorage)—20-w, lat. 59° 21' 38", long. 151° 55' 48".

English Bay—K69DM, State of Alaska, 5900 E. Tudor Rd., Anchorage, AK 99507 (KIMO Ch. 13 Anchorage)—20-w.

Ernestine—K04MY, State of Alaska, 5900 E. Tudor Rd., Anchorage, AK 99507—1-w, lat. 61° 27' 04", long. 145° 10' 18". See Adak.

Eureka—See K09TU, Lake Louise.

False Pass—K04LG, State of Alaska, 5900 E. Tudor Rd., Anchorage, AK 99507—1-w, lat. 54° 54' 23", long. 163° 24' 44". See Adak.

Five Mile & Sheep Creek Pipeline Camps—K07LX, Northern Television Inc., Box 102200, Anchorage, AK 99510 (KATN Ch. 2 Fairbanks)—10-w, lat. 61° 04' 03", long. 145° 55' 12".

Fort Greeley—See K07NJ, Clearwater.

Fort Yukon—K02HQ, City of Fort Yukon, Box 50, Fort Yukon, AK (KYUK-TV Ch. 4 Bethel)—10-w, lat. 66° 34' 19", long. 145° 14' 52".

Franklin Bluff Pipeline Camp—K07MP, Northern Television Inc., Box 102200, Anchorage, AK 99510 (KATN Ch. 2 Fairbanks)—10-w, lat. 69° 43' 10", long. 148° 41' 50".

Freshwater Bay—K13TW, State of Alaska, 5900 E. Tudor Rd., Anchorage, AK 99507—10-w, lat. 57° 53' 57", long. 135° 09' 21". See Adak.

Gakona—K13JW, Wrangell Mountain TV & Radio Club, Box 327, Glenallen, AK (KATN Ch. 2 Fairbanks)—1-w, lat. 62° 18' 25", long. 145° 16' 10".

Gakona & Gulkana Village—K03FJ, Wrangell Mountain TV & Radio Club, Box 327, Glenallen, AK (KTVA Ch. 11 Anchorage; KTUU-TV Ch. 2 Anchorage; KIMO Ch. 13 Anchorage; KAKM Ch. 7 Anchorage; KTOO-TV Ch. 3 Juneau; KYUK-TV Ch. 4 Bethel; KUAC-TV Ch. 9 Fairbanks; KTVF Ch. 11 Fairbanks)—10-w, lat. 62° 18' 01", long. 145° 18' 13".

Galbraith Pipeline Camp—K07MQ, Northern Television Inc., Box 102200, Anchorage, AK 99510 (KATN Ch. 2 Fairbanks)—10-w.

Galena—K10LJ, City of Galena, Box 149, Galena, AK (KTUU-TV Ch. 2 Anchorage; KAKM Ch. 7 Anchorage; KTVA Ch. 11 Anchorage; KIMO Ch. 13 Anchorage; KTOO-TV Ch. 3 Juneau; KYUK-TV Ch. 4 Bethel; KUAC-TV Ch. 9 Fairbanks)—10-w, lat. 64° 45' 33", long. 156° 51' 41".

Gambell—K07ON, Village of Gambell, Gambell, AK (KTUU-TV Ch. 2 Anchorage; KAKM Ch. 7 Anchorage; KTVA Ch. 11 Anchorage; KIMO Ch. 13 Anchorage)—10-w, lat. 63° 46' 44", long. 171° 43' 51".

Gastineau Channel—See K110X, Airport area

Georgetown & Stony River—K10JM, Bethel Broadcasting Inc., Box 468, Bethel, AK 99559 (KYUK-TV Ch. 4 Bethel)—10-w, lat. 61° 43' 21", long. 157° 22' 10".

Girdwood—K05FW, Alaska Public TV Inc., 2677 Providence Dr., Anchorage, AK 99508 (KAKM Ch. 7 Anchorage)—10-w, lat. 60° 57' 12", long. 149° 06' 03".

Girdwood—K08KA, State of Alaska, 5900 E. Tudor Rd., Anchorage, AK 99507 (KIMO Ch. 13 Anchorage)—10-w, lat. 60° 57' 12", long. 149° 06' 03".

Girdwood—See K09HG, Bird Point.

Girdwood—See K57BQ, Bird Point.

Girdwood—See K67AY, Bird Point.

Girdwood Valley—K12MM, State of Alaska, 5900 E. Tudor Rd., Anchorage, AK 99507 (KTVA Ch. 11 Anchorage)—10-w, lat. 60° 57' 12", long. 149° 06' 03".

Glenallen—K05HA, State of Alaska, 5900 E. Tudor Rd., Anchorage, AK 99507—10-w, lat. 61° 46' 44", long. 145° 12' 25". See Adak.

Glenallen—K07QS, Wrangell Mountain TV & Radio Club, Box 327, Glenallen, AK (WGN-TV Ch. 9 Chicago, IL)—1-w, lat. 61° 46' 44", long. 145° 12' 25".

Glenallen & Richardson Hwy. (areas N & S)—K04FQ, Wrangell Mountain TV & Radio Club, Box 327, Glenallen, AK (KATN Ch. 2 Fairbanks)—1-w, lat. 62° 06' 35", long. 145° 29' 35".

Glenn Hwy.—See K07IN, Tolsona.

Goodnews Bay—K09SG, State of Alaska, 5900 E. Tudor Rd., Anchorage, AK 99507—1-w, lat. 59° 07' 07", long. 161° 35' 19". See Adak.

Goodnews Bay—K11MX, Bethel Broadcasting Inc., Box 468, Bethel, AK 99559 (KYUK-TV Ch. 4 Bethel)—10-w, lat. 59° 01' 06", long. 161° 49' 00".

Grayling—K09PC, City of Grayling, General Delivery, (KUAC-TV Ch. 9 Fairbanks; KYUK-TV Ch. 4 Bethel; KAKM Ch. 7 Anchorage; KIMO Ch. 13 Anchorage; KTUU-TV Ch. 2 Anchorage; KTVA Ch. 11 Anchorage)—10-w, lat. 62° 54' 11", long. 160° 03' 54".

Gustavus—K04MR, State of Alaska, 5900 E. Tudor Rd., Anchorage, AK 99507—10-w, lat. 58° 25' 04", long. 135° 42' 30". See Adak.

Haines—K09PD, State of Alaska, 5900 E. Tudor Rd., Anchorage, AK 99507—10-w, lat. 59° 14' 05", long. 135° 27' 01". See Adak.

Haines (northern residential area)—K03FM, Lynn Canal Bcstg., Box 245, Haines, AK (KYUK-TV Ch. 4 Bethel; KAKM Ch. 7 Anchorage; KTUU-TV Ch. 2 Anchorage; KIMO Ch. 13 Anchorage; KTVA Ch. 11 Anchorage)—10-w, lat. 59° 13' 06", long. 135° 25' 29".

Halibut Cove—K08JY, State of Alaska, 5900 E. Tudor Rd., Anchorage, AK 99507—10-w, lat. 59° 35' 57", long. 151° 14' 22". See Adak.

Happy Valley Pipeline Camp—K07NA, Northern Television Inc., Box 102200, Anchorage, AK 99510 (KATN Ch. 2 Fairbanks)—10-w, lat. 69° 09' 00", long. 148° 50' 00".

Healy—K07ND, U. of Alaska, KUAC, Fairbanks, AK 99775-1420 (KUAC-TV Ch. 9 Fairbanks)—10-w, lat. 63° 52' 30", long. 148° 51' 00".



BROADCAST & STUDIO PRODUCTS
UHF, VHF, MMDS and
ITFS equipment
Turnkey Systems Since 1960

PO Box 68 • White Haven, PA 18661 • 717-443-9575
1-800-233-6193
FAX 717-443-9257

Healy & Usibelli—K06LA, Northern Television Inc., Box 102200, Anchorage, AK 99510 (KTVA Ch. 11 Fairbanks)—1-w, lat. 63° 52' 30", long. 148° 51' 00".

Healy, Suntrana & Usibelli—K13MZ, Alaska Bcstg. Inc., 2700 E. Tudor Rd., Anchorage, AK 99507 (KATN Ch. 2 Fairbanks)—5-w, lat. 63° 52' 30", long. 148° 51' 00".

Hobart Bay—K13TT, State of Alaska, 5900 E. Tudor Rd., Anchorage, AK 99507—10-w, lat. 57° 24' 15", long. 133° 24' 31". See Adak.

Holy Cross—K09NJ, Village of Holy Cross, Holy Cross, AK (KTUU-TV Ch. 2 Anchorage; KAKM Ch. 7 Anchorage; KTVA Ch. 11 Anchorage; KIMO Ch. 13 Anchorage)—10-w, lat. 62° 12' 00", long. 159° 40' 07".

Homer—K07PF, Alaska Public TV Inc., 2677 Providence Dr., Anchorage, AK 99508 (KAKM Ch. 7 Anchorage)—10-w, lat. 59° 27' 17", long. 151° 40' 18".

Homer & Seldovia—K02B, State of Alaska, 5900 E. Tudor Rd., Anchorage, AK 99507 (KTUU-TV Ch. 2 Anchorage)—10-w, lat. 59° 27' 17", long. 151° 40' 18".

Homer & Seldovia—K04JH, State of Alaska, 5900 E. Tudor Rd., Anchorage, AK 99507 (KTVA Ch. 11 Anchorage)—10-w, lat. 59° 27' 17", long. 151° 40' 18".

Homer & Seldovia—K13TR, State of Alaska, 5900 E. Tudor Rd., Anchorage, AK 99507 (KIMO Ch. 13 Anchorage)—10-w, lat. 59° 27' 17", long. 151° 40' 18".

Hoonah—K04MO, State of Alaska, 5900 E. Tudor Rd., Anchorage, AK 99507—10-w, lat. 58° 06' 36", long. 135° 26' 28". See Adak.

Hooper Bay—K07QD, Hooper Bay City Council, Hooper Bay, AK (KAKM Ch. 7 Anchorage; KTUU-TV Ch. 2 Anchorage; KIMO Ch. 13 Anchorage; KTVA Ch. 11 Anchorage; KYUK-TV Ch. 4 Bethel; KUAC-TV Ch. 9 Fairbanks; KTOO-TV Ch. 3 Juneau)—10-w, lat. 61° 31' 56", long. 166° 05' 42".

Hooper Bay—See K12KE, Chevak.

Hope—See K09HG, Bird Point.

Hope—See K25AI, Indian.

Hope—See K47AM, Indian.

Hope—See K57BQ, Bird Point.

Hughes—K02KC, Hughes Community Council, General Delivery, Hughes, AK (KYUK-TV Ch. 4 Bethel; KTOO-TV Ch. 3 Juneau; KTUU-TV Ch. 2 Anchorage; KAKM Ch. 7 Anchorage; KTVA Ch. 11 Anchorage; KIMO Ch. 13 Anchorage)—10-w, lat. 66° 02' 50", long. 154° 15' 20".

Huslia—K04JS, Huslia Village Council, General Delivery, (KTUU-TV Ch. 2 Anchorage; KAKM Ch. 7 Anchorage; KTVA Ch. 11 Anchorage; KIMO Ch. 13 Anchorage; KYUK-TV Ch. 4 Bethel; KUAC-TV Ch. 9 Fairbanks; KTOO-TV Ch. 3 Juneau)—10-w, lat. 65° 41' 57", long. 156° 23' 50".

Hydaburg—K02JW, City of Hydaburg, Box 49 (KAKM Ch. 7 Anchorage; KIMO Ch. 13 Anchorage; KTUU-TV Ch. 2 Anchorage; KTVA Ch. 11 Anchorage; KYUK-TV Ch. 4 Bethel; KUAC-TV Ch. 9 Fairbanks)—10-w, lat. 55° 12' 26", long. 132° 49' 14".

Hyder—K04MM, State of Alaska, 5900 E. Tudor Rd., Anchorage, AK 99507—10-w, lat. 55° 54' 58", long. 130° 01' 25". See Adak.

Iguigig—K04ME, State of Alaska, 5900 E. Tudor Rd., Anchorage, AK 99507—1-w, lat. 59° 19' 39", long. 155° 53' 33". See Adak.

Iliamna—K07RV, State of Alaska, 5900 E. Tudor Rd., Anchorage, AK 99507—1-w, lat. 59° 54' 47", long. 154° 49' 00". See Adak.

Indian & Hope—K25AI, State of Alaska, 5900 E. Tudor Rd., Anchorage, AK 99507 (KTUU-TV Ch. 2 Anchorage)—1-w, lat. 61° 08' 35", long. 150° 00' 56".

Indian & Hope—K47AM, State of Alaska, 5900 E. Tudor Rd., Anchorage, AK 99507 (KIMO Ch. 13 Anchorage)—10-w, lat. 60° 55' 07", long. 149° 32' 12".

Juneau—See K130C, Douglas.

Keke—K02IT, Keke Public Schools, Alaska Public Bcstg. Commission, 308 G St., Anchorage, AK (KAKM Ch. 7 Anchorage; KYUK-TV Ch. 4 Bethel)—10-w, lat. 56° 58' 50", long. 133° 56' 00".

Kakhonak—K13TF, State of Alaska, 5900 E. Tudor Rd., Anchorage, AK 99507—10-w, lat. 59° 26' 32", long. 154° 45' 20". See Adak.

Kaktovik (Barter Island)—K04IU, North Slope Borough School Board, N.S.B. School District, Box 169 (KYUK-TV Ch. 4 Bethel; KAKM Ch. 7 Anchorage)—10-w, lat. 70° 07' 12", long. 143° 35' 52".

Kalifornsky—See K61AN, Cohoe.

Kalskag—K11RF, State of Alaska, 5900 E. Tudor Rd., Anchorage, AK 99507—10-w, lat. 61° 30' 48", long. 160° 21' 30". See Adak.

Kalskag—See K13MX, Aniak.

Kaitag—K02KA, Kaitag Village Council, General Delivery (KTUU-TV Ch. 2 Anchorage; KAKM Ch. 7 Anchorage; KTVA Ch. 11 Anchorage; KIMO Ch. 13 Anchorage; KTOO-TV Ch. 3 Juneau; KYUK-TV Ch. 4 Bethel; KUAC-TV Ch. 9 Fairbanks)—10-w, lat. 64° 19' 42", long. 158° 43' 16".

Translators—Alaska

- Karluk**—K04LS, State of Alaska, 5900 E. Tudor Rd., Anchorage, AK 99507—1-w, lat. 57° 33' 53", long. 154° 25' 57". See Adak.
- Kasigluk**—K02LZ, State of Alaska, 5900 E. Tudor Rd., Anchorage, AK 99507—10-w, lat. 60° 53' 44", long. 162° 31' 05". See Adak.
- Kasilof**—K03DQ, State of Alaska, 5900 E. Tudor Rd., Anchorage, AK 99507 (KTVA Ch. 11 Anchorage)—10-w, lat. 60° 27' 53", long. 151° 04' 41".
- Kasilof**—See K05HC, Kenai.
- Kasilof**—See K15AG, Ninilchik.
- Kasilof**—See K21AM, Ninilchik.
- Kasilof**—See K27AI, Ninilchik.
- Kasilof**—See K33AF, Ninilchik.
- Kasilof**—K45AB, Alaska Public TV Inc., 2677 Providence Dr., Anchorage, AK 99508 (KAKM Ch. 7 Anchorage)—10-w, lat. 60° 27' 55", long. 151° 04' 24".
- Kasilof**—See K61AN, Cohoe.
- Kenai & Soldotna**—K12LA, Alaska Public TV Inc., 2677 Providence Dr., Anchorage, AK 99508 (KAKM Ch. 7 Anchorage)—10-w, lat. 60° 27' 55", long. 151° 04' 24".
- Kenai & Sterling**—K03FW, State of Alaska, 5900 E. Tudor Rd., Anchorage, AK 99507 (KTVA Ch. 11 Anchorage)—1-w, lat. 60° 27' 55", long. 151° 04' 24".
- Kenai, Kasilof, Sterling & Soldotna**—K05HC, State of Alaska, 5900 E. Tudor Rd., Anchorage, AK 99507 (KIMO Ch. 13 Anchorage)—10-w, lat. 60° 31' 53", long. 151° 04' 55".
- Kenny Lake (areas S)**—See K09IZ, Copper Center.
- Ketchikan**—K09OX, Rainbird Community Bcstg. Corp., Box A-17, Ward Cove, AK (KTOO-TV Ch. 3 Juneau)—10-w, lat. 55° 21' 12", long. 131° 40' 51".
- Ketchikan**—K15AR, State of Alaska, 5900 E. Tudor Rd., Anchorage, AK 99507—10-w, lat. 55° 20' 20", long. 131° 37' 21". See Adak.
- Kiana**—K04IG, City of Kiana, 308 G St., Anchorage, AK (KYUK-TV Ch. 4 Bethel; KTUU-TV Ch. 2 Anchorage; KAKM Ch. 7 Anchorage; KTVA Ch. 11 Anchorage; KIMO Ch. 13 Anchorage)—10-w, lat. 66° 58' 12", long. 160° 26' 02".
- King Cove**—K04HR, King Cove School District, 308 G St., Anchorage, AK (KYUK-TV Ch. 4 Bethel)—10-w, lat. 55° 03' 39", long. 162° 18' 34".
- King Mountain**—K03GL, State of Alaska, 5900 E. Tudor Rd., Anchorage, AK 99507—10-w, lat. 61° 47' 40", long. 148° 25' 19". See Adak.
- Kipnuk**—K07OL, Village of Kipnuk, Kipnuk, AK (KTUU-TV Ch. 2 Anchorage; KAKM Ch. 7 Anchorage; KTVA Ch. 11 Anchorage; KIMO Ch. 13 Anchorage)—10-w, lat. 59° 56' 21", long. 164° 02' 28".
- Kivalina**—K04IL, City of Kivalina, Alaska Educational Bcstg. Commission, 308 G St., Anchorage, AK (KYUK-TV Ch. 4 Bethel)—10-w, lat. 67° 03' 34", long. 164° 31' 46".
- Klawock**—K11RA, State of Alaska, 5900 E. Tudor Rd., Anchorage, AK 99507—10-w, lat. 55° 33' 18", long. 133° 05' 45". See Adak.
- Klukwan**—K11RD, State of Alaska, 5900 E. Tudor Rd., Anchorage, AK 99507—10-w, lat. 59° 24' 08", long. 135° 53' 07". See Adak.
- Kobuk**—K13SF, State of Alaska, 5900 E. Tudor Rd., Anchorage, AK 99507—1-w, lat. 66° 54' 28", long. 156° 52' 51". See Adak.
- Kodiak**—K09OS, Kodiak Public Bcstg. Corp., Box 484, Kodiak, AK (KTUU-TV Ch. 2 Anchorage; KAKM Ch. 7 Anchorage; KTVA Ch. 11 Anchorage; KIMO Ch. 13 Anchorage; KTOO-TV Ch. 3 Juneau)—10-w, lat. 57° 47' 41", long. 152° 23' 28".
- Koliganek**—K04JV, Koliganek Village Council, General Delivery, Koliganek, AK (KTUU-TV Ch. 2 Anchorage; KAKM Ch. 7 Anchorage; KTVA Ch. 11 Anchorage; KIMO Ch. 13 Anchorage; KYUK-TV Ch. 4 Bethel; KUAC-TV Ch. 9 Fairbanks)—10-w, lat. 59° 43' 42", long. 157° 16' 55".
- Koliganek**—K08HS, State of Alaska, 5900 E. Tudor Rd., Anchorage, AK 99507—10-w, lat. 59° 45' 50", long. 157° 07' 11". See Adak (AFTV, Ch. 8, King Salmon AFB).
- Kongiganak**—K02JA, Bethel Broadcasting Inc., Box 468, Bethel, AK 99559 (KYUK-TV Ch. 4 Bethel)—10-w, lat. 59° 52' 00", long. 163° 06' 00".
- Kongiganak**—K04LF, State of Alaska, 5900 E. Tudor Rd., Anchorage, AK 99507—1-w, lat. 59° 57' 36", long. 162° 53' 30". See Adak.
- Kongiganak**—See K10JN, Cape Newenham.
- Kotlik**—K04MU, State of Alaska, 5900 E. Tudor Rd., Anchorage, AK 99507—10-w, lat. 63° 02' 00", long. 163° 33' 08". See Adak.
- Kotlik**—K07PC, Bethel Broadcasting Inc., Box 468, Bethel, AK 99559 (KYUK-TV Ch. 4 Bethel)—1-w, lat. 63° 03' 58", long. 163° 30' 27".
- Kotzebue**—K09OV, Kotzebue Bcstg. Inc. (KTUU-TV Ch. 2 Anchorage; KAKM Ch. 7 Anchorage; KTVA Ch. 11 Anchorage; KIMO Ch. 13 Anchorage; KTOO-TV Ch. 3 Juneau)—10-w, lat. 66° 53' 52", long. 162° 35' 46".
- Koyukuk**—K13TQ, State of Alaska, 5900 E. Tudor Rd., Anchorage, AK 99507—10-w, lat. 64° 52' 58", long. 157° 42' 24". See Adak.
- ★ **Kwethluk**—K11QY, State of Alaska, 5900 E. Tudor Rd., Anchorage, AK 99507—10-w, lat. 60° 48' 45", long. 161° 26' 00". See Adak.
- Kwigillingok & Mekoryuk**—K13NS, Bethel Broadcasting Inc., Box 468, Bethel, AK 99559 (KYUK-TV Ch. 4 Bethel)—10-w, lat. 60° 29' 12", long. 164° 43' 02".
- Kwiguk**—K02JC, Bethel Broadcasting Inc., Box 468, Bethel, AK 99559 (KYUK-TV Ch. 4 Bethel)—10-w, lat. 62° 45' 15", long. 164° 30' 08".
- Labouchere Bay**—K02MC, State of Alaska, 5900 E. Tudor Rd., Anchorage, AK 99507—10-w, lat. 56° 18' 24", long. 133° 37' 35". See Adak.
- Lake Louise, Eureka, Nelchina, Snow Lake & Tazlina**—K09TU, State of Alaska, 5900 E. Tudor Rd., Anchorage, AK 99507—10-w, lat. 62° 06' 20", long. 146° 10' 18". See Adak.
- Larsen Bay**—K070O, Village of Larsen Bay, Larsen Bay, AK (KTUU-TV Ch. 2 Anchorage; KAKM Ch. 7 Anchorage; KTVA Ch. 11 Anchorage; KIMO Ch. 13 Anchorage)—10-w, lat. 57° 32' 17", long. 153° 58' 48".
- Levelock**—K02MN, State of Alaska, 5900 E. Tudor Rd., Anchorage, AK 99507—1-w, lat. 59° 06' 54", long. 156° 51' 39". See Adak.
- Lime Village**—K07TH, State of Alaska, 5900 E. Tudor Rd., Anchorage, AK 99507—10-w, lat. 61° 21' 22", long. 155° 26' 10". See Adak.
- Manley Hot Springs**—K06JX, Manley Hot Springs Park Assn., Manley Hot Springs, AK 99756 (KUAC-TV Ch. 9 Fairbanks)—1-w, lat. 65° 01' 20", long. 150° 40' 08".
- Manley Hot Springs**—K13TN, State of Alaska, 5900 E. Tudor Rd., Anchorage, AK 99507—10-w, lat. 64° 59' 52", long. 150° 38' 26". See Adak.
- Manokotak**—K07LB, State of Alaska, 5900 E. Tudor Rd., Anchorage, AK 99507 (AFTV, Ch. 8 King Salmon AFB)—10-w, lat. 59° 04' 41", long. 159° 03' 45".
- ★ **Marshall**—K07QO, I.R.A. Council of Marshall, Marshall, AK (KTUU-TV Ch. 2 Anchorage; KAKM Ch. 7 Anchorage; KTVA Ch. 11 Anchorage; KTVA Ch. 11 Anchorage; KIMO Ch. 13 Anchorage; KYUK-TV Ch. 4 Bethel; KUAC-TV Ch. 9 Fairbanks; KTOO-TV Ch. 3 Juneau)—10-w, lat. 61° 52' 53", long. 162° 05' 09".
- Marshall & Pilot Village**—K09MB, Bethel Broadcasting Inc., Box 468, Bethel, AK 99559 (KYUK-TV Ch. 4 Bethel)—10-w, lat. 61° 55' 28", long. 162° 01' 05".
- McGrath**—K02JE, Iditarod Area School District, 308 G St., Anchorage, AK 99501 (KYUK-TV Ch. 4 Bethel; KTOO-TV Ch. 3 Juneau; KAKM Ch. 7 Anchorage; KTUU-TV Ch. 2 Anchorage; KIMO Ch. 13 Anchorage; KTVA Ch. 11 Anchorage)—10-w, lat. 62° 57' 12", long. 155° 35' 30".
- McKinley Park**—K10MI, State of Alaska, 5900 E. Tudor Rd., Anchorage, AK 99507—1-w, lat. 63° 43' 40", long. 148° 54' 14". See Adak.
- Mekoryuk**—K09NI, City of Mekoryuk, Mekoryuk, AK (KTUU-TV Ch. 2 Anchorage; KAKM Ch. 7 Anchorage; KTVA Ch. 11 Anchorage; KIMO Ch. 13 Anchorage)—10-w, lat. 60° 23' 12", long. 166° 11' 12".
- Mekoryuk**—See K13NS, Kwigillingok.
- Mendenhall Glacier area**—See K110X, Airport area.
- Mendenhall Valley**—See K06JZ, Auke Bay.
- Mentasta Lake**—K07SQ, State of Alaska, 5900 E. Tudor Rd., Anchorage, AK 99507—10-w, lat. 62° 55' 46", long. 143° 47' 40". See Adak.
- Metlakatla**—K08EX, Town of Metlakatla, Metlakatla, AK (CFTK-1 Ch. 6 Prince Rupert, B.C.)—1-w, lat. 55° 11' 23", long. 131° 44' 34". Holds CP for change to lat. 55° 36' 09", long. 131° 34' 27".
- ★ **Metlakatla**—K11QZ, State of Alaska, 5900 E. Tudor Rd., Anchorage, AK 99507—10-w, lat. 55° 07' 42", long. 131° 34' 20". See Adak.
- Meyers Chuck**—K13TB, State of Alaska, 5900 E. Tudor Rd., Anchorage, AK 99507—10-w, lat. 55° 44' 28", long. 132° 15' 14". See Adak.
- Minchumina**—K13TH, State of Alaska, 5900 E. Tudor Rd., Anchorage, AK 99507—10-w. See Adak.
- Moose Pass**—K04KK, Moose Pass Sportsmans Club, c/o David Gibbons, SRA 545, Seward, AK (KTVA Ch. 11 Anchorage; KIMO Ch. 13 Anchorage; KYUK-TV Ch. 4 Bethel)—1-w, lat. 60° 30' 00", long. 149° 23' 30".
- Moose Pass**—K07QT, Moose Pass Sportsmans Club, c/o David Gibbons, SRA 545, Seward, AK (KTUU-TV Ch. 2 Anchorage)—1-w, lat. 60° 30' 00", long. 149° 23' 30".
- Moose Pass**—K11QF, Moose Pass Sportsmans Club, c/o David Gibbons, SRA 545, Seward, AK (WGN-TV Ch. 9 Chicago, IL)—1-w, lat. 60° 20' 20", long. 149° 18' 06".
- Moose Pass**—K13RL, Moose Pass Sportsmans Club, c/o David Gibbons, SRA 545, Seward, AK (KTOO-TV Ch. 3 Anchorage)—1-w, lat. 60° 20' 20", long. 149° 18' 06".
- Mountain Village**—See K03EA, Alakanuk.
- Mountain Village**—K07QJ, Azacharik Corp., General Delivery, Mountain Village, AK (KTUU-TV Ch. 2 Anchorage; KAKM Ch. 7 Anchorage; KTVA Ch. 11 Anchorage; KIMO Ch. 13 Anchorage; KTOO-TV Ch. 3 Juneau; KYUK-TV Ch. 4 Bethel; KUAC-TV Ch. 9 Fairbanks)—10-w, lat. 62° 05' 18", long. 163° 43' 35".
- Naknek & South Naknek**—K11KR, State of Alaska, 5900 E. Tudor Rd., Anchorage, AK 99507—10-w, lat. 58° 44' 35", long. 156° 58' 58". See Adak (AFTV, Ch. 8, King Salmon AFB).
- Naukati Bay**—K13TS, State of Alaska, 5900 E. Tudor Rd., Anchorage, AK 99507—10-w, lat. 55° 52' 06", long. 133° 13' 03". See Adak.
- Nelchina**—See K09TU, Lake Louise.
- Nelson Lagoon**—K04LQ, State of Alaska, 5900 E. Tudor Rd., Anchorage, AK 99507—1-w, lat. 56° 00' 07", long. 161° 12' 07". See Adak.
- Nenana**—K05HI, U. of Alaska, KUAC, Fairbanks, AK 99775-1420 (KUAC-TV Ch. 9 Fairbanks)—1-w, lat. 64° 34' 55", long. 149° 04' 36".

Nenana—K13KS, Fairbanks TV Inc., 2700 E. Tudor Rd., Anchorage, AK 99507 (KATN Ch. 2 Fairbanks)—10-w, lat. 64° 34' 45", long. 149° 04' 22".

New Hamilton—See K13PA, Bill Moore's.

New Stuyahok—K13TO, State of Alaska, 5900 E. Tudor Rd., Anchorage, AK 99507—10-w, lat. 59° 27' 09", long. 157° 18' 31". See Adak.

Newtok—K04MT, State of Alaska, 5900 E. Tudor Rd., Anchorage, AK 99507—10-w, lat. 60° 56' 29", long. 164° 37' 41". See Adak.

Nightmute—K03GD, State of Alaska, 5900 E. Tudor Rd., Anchorage, AK 99507—10-w, lat. 60° 29' 48", long. 164° 43' 29". See Adak.

Nikolai—K09PR, State of Alaska, 5900 E. Tudor Rd., Anchorage, AK 99507—10-w, lat. 63° 00' 47", long. 154° 22' 19". See Adak.

Nikolski—K04LR, State of Alaska, 5900 E. Tudor Rd., Anchorage, AK 99507—10-w, lat. 52° 56' 27", long. 168° 51' 27". See Adak.

Ninilchik, Kasilof & Anchor Point—K15AG, State of Alaska, 5900 E. Tudor Rd., Anchorage, AK 99507 (KTUU-TV Ch. 2 Anchorage)—100-w, lat. 60° 00' 35", long. 151° 42' 45".

Ninilchik, Kasilof & Anchor Point—K21AM, Alaska Public TV Inc., 2677 Providence Dr., Anchorage, AK 99508 (KAKM Ch. 7 Anchorage)—1000-w, lat. 60° 00' 35", long. 151° 42' 45".

Ninilchik, Kasilof & Anchor Point—K27AI, State of Alaska, 5900 E. Tudor Rd., Anchorage, AK 99507 (KTVA Ch. 11 Anchorage)—100-w, lat. 60° 00' 35", long. 151° 42' 45".

Ninilchik, Kasilof & Anchor Point—K33AF, State of Alaska, 5900 E. Tudor Rd., Anchorage, AK 99507 (KIMD Ch. 13 Anchorage)—100-w, lat. 60° 00' 35", long. 151° 42' 45".

Noatak—K09NG, City of Noatak, Noatak, AK (KTUU-TV Ch. 2 Anchorage; KAKM Ch. 7 Anchorage; KTVA Ch. 11 Anchorage; KIMD Ch. 13 Anchorage)—10-w, lat. 67° 34' 03", long. 162° 57' 58".

Noorvik—K04IK, City of Noorvik, Noorvik, AK (KYUK-TV Ch. 4 Bethel)—10-w, lat. 66° 50' 18", long. 161° 01' 56".

North Kenai—K48AC, Alaska Public TV Inc., 2677 Providence Dr., Anchorage, AK 99508 (KAKM Ch. 7 Anchorage)—10-w, lat. 60° 16' 31", long. 151° 18' 30".

North Kenai—K55BB, State of Alaska, 5900 E. Tudor Rd., Anchorage, AK 99507 (KTUU-TV Ch. 2 Anchorage)—10-w, lat. 60° 46' 11", long. 151° 09' 17".

North Kenai—K58AK, State of Alaska, 5900 E. Tudor Rd., Anchorage, AK 99507 (KTVA Ch. 11 Anchorage)—10-w, lat. 60° 46' 11", long. 151° 09' 27".

North Tongass—K12GF, North Tongass TV Inc., Box A-17, Ward Cove, AK (CFTK-TV-1 Ch. 6 Prince Rupert, B.C.)—5-w, lat. 55° 21' 42", long. 131° 47' 42".

Nulqut—K04IS, North Slope Borough School Board, N.S.B. School District, Box 169 (KYUK-TV Ch. 4 Bethel; KAKM Ch. 7 Anchorage)—10-w, lat. 70° 30' 00", long. 151° 00' 00".

Nulato—K04JF, Village of Nulato, Office of Governor-Telecommunications, Pouch AC, Juneau, AK (KTUU-TV Ch. 2 Anchorage; KAKM Ch. 7 Anchorage; KTVA Ch. 11 Anchorage; KIMO Ch. 13 Anchorage)—10-w, lat. 64° 43' 10", long. 158° 06' 10".

Nulato—K12KS, Village of Nulato, Office of Governor-Telecommunications, Pouch AC, Juneau, AK (AFTV, Ch. 8, King Salmon AFB)—10-w, lat. 64° 43' 05", long. 158° 05' 28".

Oak Creek—See K45AE, Big Park Valley area.

Old Harbor—K09ND, City of Old Harbor, Old Harbor, AK (KTUU-TV Ch. 2 Anchorage; KAKM Ch. 7 Anchorage; KTVA Ch. 11 Anchorage; KIMO Ch. 13 Anchorage)—10-w, lat. 57° 12' 12", long. 153° 18' 09".

Old Man Pipeline Camp—K07MO, Northern Television Inc., Box 102200, Anchorage, AK 99510 (KATN Ch. 2 Fairbanks)—10-w, lat. 66° 27' 40", long. 150° 39' 30".

Ouzinkie—K02MA, State of Alaska, 5900 E. Tudor Rd., Anchorage, AK 99507—10-w, lat. 57° 55' 24", long. 152° 30' 00". See Adak.

Palmer—K09JE, Channel 2 Bcstg. Co., Box 102880, Anchorage, AK 99510 (KTUU-TV Ch. 2 Anchorage)—10-w, lat. 61° 36' 56", long. 149° 01' 07".

Paxson—K04MQ, State of Alaska, 5900 E. Tudor Rd., Anchorage, AK 99507—10-w, lat. 63° 01' 54", long. 145° 29' 35". See Adak.

Paxson & Paxson Lake—K13KI, Wrangell Mountain TV & Radio Club, Box 327, Glenallen, AK (KATN Ch. 2 Fairbanks)—1-w, lat. 62° 58' 07", long. 145° 28' 17".


Paxson Lake—See K13KI, Paxson.

Pedro Bay—K09TS, State of Alaska, 5900 E. Tudor Rd., Anchorage, AK 99507—10-w, lat. 59° 47' 06", long. 154° 07' 09". See Adak.

Pelican—K04LB, State of Alaska, 5900 E. Tudor Rd., Anchorage, AK 99507—1-w, lat. 57° 57' 45", long. 136° 13' 51". See Adak.

Perryville—K09NK, Village of Perryville, Office of Governor-Telecommunications, Pouch AC, Juneau, AK (KTUU-TV Ch. 2 Anchorage; KAKM Ch. 7 Anchorage; KTVA Ch. 11 Anchorage; KIMO Ch. 13 Anchorage)—10-w, lat. 55° 54' 45", long. 159° 08' 34".

Petersburg—K09DU, Narrows Bcstg. Corp., Office of Telecommunications, Pouch AC, Juneau, AK (KTUU-TV Ch. 2 Anchorage; KAKM Ch. 7 Anchorage; KTVA Ch. 11 Anchorage; KIMO Ch. 13 Anchorage; KTOO-TV Ch. 3 Juneau)—10-w, lat. 56° 48' 52", long. 132° 57' 05".



BROADCAST & STUDIO PRODUCTS
UHF, VHF, MMDS and
ITFS equipment
Turnkey Systems Since 1960

PO Box 68 • White Haven, PA 18661 • 717-443-9575
1-800-233-6193
FAX 717-443-9257

Petersburg—K15AF, State of Alaska, 5900 E. Tudor Rd., Anchorage, AK 99507 (KTUU-TV Ch. 2 Anchorage; KTVA Ch. 11 Anchorage; KIMO Ch. 13 Anchorage; KAKM Ch. 7 Anchorage; KUAC-TV Ch. 9 Fairbanks; KTOO-TV Ch. 3 Juneau; KYUK-TV Ch. 4 Bethel; KTBY Ch. 4 Anchorage)—100-w, lat. 56° 48' 55", long. 132° 57' 12". See Adak. Also transmits KTBY & K20AG, Anchorage.

Pilot Point—K09NO, Village of Pilot Point, Office of Governor-Telecommunications, Pouch AC, Juneau, AK (KTUU-TV Ch. 2 Anchorage; KAKM Ch. 7 Anchorage; KTVA Ch. 11 Anchorage; KIMO Ch. 13 Anchorage)—10-w, lat. 57° 33' 53", long. 157° 34' 30".

Pilot Station—K13QX, Pilot Station City Council, General Delivery, Pilot Station, AK (KTUU-TV Ch. 2 Anchorage; KAKM Ch. 7 Anchorage; KTVA Ch. 11 Anchorage; KIMD Ch. 13 Anchorage; KTOO-TV Ch. 3 Juneau; KYUK-TV Ch. 4 Bethel; KUAC-TV Ch. 9 Fairbanks)—10-w, lat. 61° 52' 24", long. 162° 52' 34".

Pilot Village—See K09MB, Marshall.

Pipeline Pump Station No. 12—K12KC, Northern Television Inc., Box 102200, Anchorage, AK 99510 (KATN Ch. 2 Fairbanks)—10-w, lat. 61° 27' 10", long. 145° 09' 42".

Pitkas & St. Mary's—K11MG, Bethel Broadcasting Inc., Box 468, Bethel, AK 99559 (KYUK-TV Ch. 4 Bethel)—1-w, lat. 62° 02' 27", long. 163° 14' 24".

Pitkas Point—K04MW, State of Alaska, 5900 E. Tudor Rd., Anchorage, AK 99507—10-w, lat. 62° 01' 57", long. 163° 16' 55". See Adak.

Platinum—K05HY, State of Alaska, 5900 E. Tudor Rd., Anchorage, AK 99507—10-w, lat. 59° 00' 40", long. 161° 49' 35". See Adak.

Platinum—K07NQ, Bethel Broadcasting Inc., Box 468, Bethel, AK 99559 (KYUK-TV Ch. 4 Bethel)—10-w, lat. 58° 38' 13", long. 162° 02' 02".

Point Baker—K04MV, State of Alaska, 5900 E. Tudor Rd., Anchorage, AK 99507—10-w, lat. 56° 21' 14", long. 133° 37' 13". See Adak.

Point Baker—K09SY, State of Alaska, 5900 E. Tudor Rd., Anchorage, AK 99507—1-w. See Adak.

Point Hope—K04IQ, North Slope Borough School Board, N.S.B. School District, Box 169 (KYUK-TV Ch. 4 Bethel; KAKM Ch. 7 Anchorage)—10-w, lat. 68° 21' 30", long. 160° 46' 30".

Point Lay—K04IT, North Slope Borough School Board, N.S.B. School District, Box 169 (KYUK-TV Ch. 4 Bethel; KAKM Ch. 7 Anchorage)—10-w, lat. 69° 46' 00", long. 163° 04' 58".

Port Alice—K13TL, State of Alaska, 5900 E. Tudor Rd., Anchorage, AK 99507—10-w, lat. 55° 47' 59", long. 133° 35' 13". See Adak.

Port Aisworth—K13TU, State of Alaska, 5900 E. Tudor Rd., Anchorage, AK 99507—10-w, lat. 60° 12' 15", long. 154° 18' 52". See Adak.

Port Heiden—K04JT, City of Port Heiden, General Delivery (KUAC-TV Ch. 9 Fairbanks; KYUK-TV Ch. 4 Bethel; KTOO-TV Ch. 3 Juneau; KAKM Ch. 7 Anchorage; KIMD Ch. 13 Anchorage; KTVA Ch. 11 Anchorage; KTUU-TV Ch. 2 Anchorage)—10-w, lat. 56° 54' 47", long. 158° 40' 54".

Port Moller—K02LX, State of Alaska, 5900 E. Tudor Rd., Anchorage, AK 99507—10-w, lat. 57° 59' 22", long. 160° 34' 33". See Adak.

Port Protection—K13TV, State of Alaska, 5900 E. Tudor Rd., Anchorage, AK 99507—10-w, lat. 56° 19' 23", long. 133° 36' 44". See Adak.

Portage Creek—K13KY, City of Dillingham, (AFTV, Ch. 8, King Salmon AFB)—10-w, lat. 58° 53' 46", long. 157° 28' 28". See Adak.

Prista—See K09OQ, Wrangell.

Prospect Pipeline Camp—K07MU, Northern Television Inc., Box 102200, Anchorage, AK 99510 (KATN Ch. 2 Fairbanks)—10-w, lat. 66° 47' 50", long. 150° 43' 20".

Prudhoe Bay—See K08IZ, BP Alaska Camp.

Prudhoe Bay—See K10JU, Atlantic Richfield Co. Base Camp.

Quartz Creek—K13KR, Channel 2 Bcstg. Co., Box 102880, Anchorage, AK 99510 (KTUU-TV Ch. 2 Anchorage)—1-w, lat. 60° 29' 48", long. 149° 49' 30".

Quinhagak—K11DG, Bethel Broadcasting Inc., Box 468, Bethel, AK 99559 (KYUK-TV Ch. 4 Bethel)—10-w, lat. 59° 44' 52", long. 161° 53' 50".

Quinhagak—K13SK, State of Alaska, 5900 E. Tudor Rd., Anchorage, AK 99507—1-w, lat. 59° 44' 53", long. 161° 54' 47". See Adak.

★ **Railroad City**—K12MC, Bethel Broadcasting Inc., Box 468, Bethel, AK 99559 (KYUK-TV Ch. 4 Bethel)—10-w, lat. 62° 12' 49", long. 159° 46' 22".

Rampart—K04LO, State of Alaska, 5900 E. Tudor Rd., Anchorage, AK 99507—1-w, lat. 65° 30' 16", long. 150° 10' 09". See Adak.

Translators—Alaska

- Red Devil**—K13QW, Red Devil Village Council, General Delivery, Red Devil, AK (KTUU-TV Ch. 2 Anchorage; KAKM Ch. 7 Anchorage; KTVA Ch. 11 Anchorage; KIMO Ch. 13 Anchorage; KTOO-TV Ch. 3 Juneau; KYUK-TV Ch. 4 Bethel; KUAC-TV Ch. 9 Fairbanks)—10-w, lat. 61° 47' 04", long. 157° 20' 00".
- Richardson Hwy. (areas N & S)**—See K04FQ, Gienallen.
- ★ **Rowan Bay**—K13TM, State of Alaska, 5900 E. Tudor Rd., Anchorage, AK 99507—10-w, lat. 56° 39' 50", long. 134° 16' 06". See Adak.
- Ruby**—K09PK, City of Ruby, Box 15, Ruby, AK (KTUU-TV Ch. 2 Anchorage; KAKM Ch. 7 Anchorage; KTVA Ch. 11 Anchorage; KIMO Ch. 13 Anchorage; KYUK-TV Ch. 4 Bethel; KUAC-TV Ch. 9 Fairbanks; KTOO-TV Ch. 3 Juneau)—10-w, lat. 64° 44' 23", long. 155° 29' 09".
- ★ **Russian Mission**—K11PY, Russian Mission Village Council, General Delivery, Russian Mission, AK (KTUU-TV Ch. 2 Anchorage; KAKM Ch. 7 Anchorage; KTVA Ch. 11 Anchorage; KIMO Ch. 13 Anchorage; KYUK-TV Ch. 4 Bethel; KUAC-TV Ch. 9 Fairbanks; KTOO-TV Ch. 3 Juneau)—10-w, lat. 61° 47' 11", long. 161° 19' 11".
- Russian Mission**—See K13MX, Aniak.
- St. George Island**—K04IE, Community Council of St. George Island, St. George Island, AK (KYUK-TV Ch. 4 Bethel; KAKM Ch. 7 Anchorage)—10-w, lat. 56° 36' 00", long. 170° 32' 30".
- St. Mary's**—K07RK, City of St. Mary's, Box 163, St. Mary's, AK (KTUU-TV Ch. 2 Anchorage; KAKM Ch. 7 Anchorage; KTVA Ch. 11 Anchorage; KIMO Ch. 13 Anchorage; KTOO-TV Ch. 3 Juneau; KYUK-TV Ch. 4 Bethel; KUAC-TV Ch. 9 Fairbanks)—10-w, lat. 62° 03' 07", long. 163° 10' 29".
- St. Mary's**—See K11MG, Pitkas.
- St. Michaels**—K02LP, State of Alaska, 5900 E. Tudor Rd., Anchorage, AK 99507—10-w, lat. 63° 28' 43", long. 162° 02' 19". See Adak.
- St. Paul Island**—K04HM, City of St. Paul Island, (KYUK-TV Ch. 4 Bethel)—10-w, lat. 57° 10' 08", long. 170° 16' 58".
- Sand Point**—K04HV, City of Sand Point, Box 16, Sand Point, AK (KYUK-TV Ch. 4 Bethel)—10-w, lat. 55° 20' 30", long. 160° 30' 00".
- Savoonga**—K09NL, Village of Savoonga (KTUU-TV Ch. 2 Anchorage; KAKM Ch. 7 Anchorage; KTVA Ch. 11 Anchorage; KIMO Ch. 13 Anchorage)—10-w, lat. 63° 41' 45", long. 170° 28' 45".
- Scammon Bay**—K07SR, State of Alaska, 5900 E. Tudor Rd., Anchorage, AK 99507—10-w, lat. 61° 50' 33", long. 165° 34' 36". See Adak.
- Selawik**—K02JU, City of Selawik, Box 49, Selawik, AK (KYUK-TV Ch. 4 Bethel; KIMO Ch. 13 Anchorage; KTVA Ch. 11 Anchorage; KTUU-TV Ch. 2 Anchorage; KAKM Ch. 7 Anchorage)—10-w, lat. 66° 35' 57", long. 160° 00' 00".
- Seldovia**—See K02IB, Homer.
- Seldovia**—See K04JH, Homer.
- Seldovia**—See K13TR, Homer.
- Seward**—K03FO, City of Seward, Seward, AK 99664 (KTUU-TV Ch. 2 Anchorage; KAKM Ch. 7 Anchorage; KTVA Ch. 11 Anchorage; KIMO Ch. 13 Anchorage; KYUK-TV Ch. 4 Bethel; KUAC-TV Ch. 9 Fairbanks; KTOO-TV Ch. 3 Juneau)—10-w, lat. 60° 06' 18", long. 149° 26' 20".
- Seward**—K07PG, City of Seward, Seward, AK 99664 (KAKM Ch. 7 Anchorage)—10-w, lat. 60° 06' 12", long. 149° 26' 12".
- Seward**—K09DL, Denali Bcstg. Co. Inc., Box 337, Seward, AK (KTUU-TV Ch. 2 Anchorage)—10-w, lat. 60° 20' 20", long. 149° 18' 06".
- ★ **Shageluk**—K03FN, Bethel Broadcasting Inc., Box 468, Bethel, AK 99559 (KYUK-TV Ch. 4 Bethel)—10-w, lat. 62° 40' 12", long. 159° 33' 42".
- Shageluk**—K10KH, Village of Shageluk, Shageluk, AK (KTUU-TV Ch. 2 Anchorage; KAKM Ch. 7 Anchorage; KTVA Ch. 11 Anchorage; KIMO Ch. 13 Anchorage)—10-w, lat. 62° 39' 18", long. 159° 31' 33".
- Sheep Creek Pipeline Camp**—See K07LX, Five Mile Pipeline Camp.
- Shungnak**—K09NH, City of Shungnak (KTUU-TV Ch. 2 Anchorage; KAKM Ch. 7 Anchorage; KTVA Ch. 11 Anchorage; KIMO Ch. 13 Anchorage)—10-w, lat. 66° 51' 51", long. 146° 40' 38".
- Sitka**—K08JQ, Sheldon Jackson College, Box 4079, Sitka, AK (KTUU-TV Ch. 2 Anchorage; KAKM Ch. 7 Anchorage; KTVA Ch. 11 Anchorage; KIMO Ch. 13 Anchorage; KYUK-TV Ch. 4 Bethel; KUAC-TV Ch. 9 Fairbanks; KTOO-TV Ch. 3 Juneau)—10-w, lat. 57° 03' 56", long. 135° 19' 18".
- ★ **Sitka**—K08KY, Capital Community Bcstg. Inc., 224 4th St., Juneau, AK (KTOO-TV Ch. 3 Juneau)—10-w, lat. 57° 03' 13", long. 135° 21' 07". Note: Will replace K08JQ, Sitka, AK.
- ★ **Sitka**—K15AX, State of Alaska, 5900 E. Tudor Rd., Anchorage, AK 99507—20-w, lat. 57° 03' 01", long. 135° 20' 30". See Adak.
- Skagway**—K13QQ, State of Alaska, 5900 E. Tudor Rd., Anchorage, AK 99507—10-w, lat. 59° 27' 13", long. 135° 19' 17". See Adak.
- Slana**—K04KX, State of Alaska, 5900 E. Tudor Rd., Anchorage, AK 99507—10-w, lat. 62° 42' 27", long. 143° 58' 37". See Adak. Note: Licensed as LPTV.
- Sleetmute**—K12MD, Sleetmute Village Council, Sleetmute, AK (KTUU-TV Ch. 2 Anchorage; KAKM Ch. 7 Anchorage; KTVA Ch. 11 Anchorage; KIMO Ch. 13 Anchorage; KYUK-TV Ch. 4 Bethel; KUAC-TV Ch. 9 Fairbanks; KTOO-TV Ch. 3 Juneau)—10-w, lat. 61° 42' 12", long. 157° 10' 00".
- Snow Lake**—See K09TU, Lake Louise.
- Soldotna**—See K05HC, Kenai.
- Soldotna**—See K12LA, Kenai.
- Soldotna & Sterling**—K09GC, Channel 2 Bcstg. Co., Box 102880, Anchorage, AK 99510 (KTUU-TV Ch. 2 Anchorage)—10-w, lat. 60° 31' 53", long. 151° 04' 55".
- South Naknek**—See K11KR, Naknek.
- Sparrevohn**—K05IB, State of Alaska, 5900 E. Tudor Rd., Anchorage, AK 99507—10-w, lat. 61° 06' 24", long. 155° 36' 21". See Adak.
- Stebbins**—K04LE, State of Alaska, 5900 E. Tudor Rd., Anchorage, AK 99507—1-w, lat. 63° 31' 10", long. 162° 17' 15". See Adak.
- Sterling**—See K03FW, Kenai.
- Sterling**—See K05HC, Kenai.
- Sterling**—See K09GC, Soldotna.
- Sterling Highway from Clam Gulch Store to Ninilichik**—K13MB, State of Alaska, 5900 E. Tudor Rd., Anchorage, AK 99507 (KTVA Ch. 11 Anchorage)—10-w, lat. 60° 12' 53", long. 151° 24' 43".
- Sterling Highway from Clam Gulch Store to Ninilichik**—K56AQ, State of Alaska, 5900 E. Tudor Rd., Anchorage, AK 99507 (KIMO Ch. 13 Anchorage)—10-w, lat. 60° 32' 32", long. 151° 18' 30".
- Sterling Highway from Clam Gulch Store to Ninilichik**—K67AU, State of Alaska, 5900 E. Tudor Rd., Anchorage, AK 99507 (KTUU-TV Ch. 2 Anchorage)—10-w, lat. 60° 16' 32", long. 151° 18' 30".
- Stony River**—K02JZ, Stony River Traditional Council, General Delivery, Stony River, AK (KTUU-TV Ch. 2 Anchorage; KAKM Ch. 7 Anchorage; KTVA Ch. 11 Anchorage; KIMO Ch. 13 Anchorage; KYUK-TV Ch. 4 Bethel; KUAC-TV Ch. 9 Fairbanks; KTOO-TV Ch. 3 Juneau)—10-w, lat. 61° 46' 59", long. 156° 35' 17".
- Stony River**—See K10JM, Georgetown.
- Suntrana**—See K13MZ, Healy.
- Sutton**—K05FU, Alaska Bcstg. Inc., 2700 E. Tudor Rd., Anchorage, AK 99507 (KIMO Ch. 13 Anchorage)—10-w, lat. 61° 44' 16", long. 148° 56' 17".
- Sutton**—K30BE, Channel 2 Bcstg. Co., Box 102880, Anchorage, AK 99510 (KTUU-TV Ch. 2 Anchorage)—1-w, lat. 61° 44' 16", long. 148° 56' 17".
- Sutton**—K49AU, Alaska Public TV Inc., 2677 Providence Dr., Anchorage, AK 99508 (KAKM Ch. 7 Anchorage)—10-w, lat. 61° 44' 16", long. 148° 56' 17".
- Sutton & Alpine**—K66CF, Northern Television Inc., Box 102200, Anchorage, AK 99510 (KTVA Ch. 11 Anchorage)—1-w, lat. 61° 44' 16", long. 148° 56' 17".
- Takotna**—K09PN, State of Alaska, 5900 E. Tudor Rd., Anchorage, AK 99507—10-w, lat. 62° 59' 21", long. 156° 03' 42". See Adak.
- Talkeetna**—K04DO, Northern Television Inc., Box 102200, Anchorage, AK 99510 (KTVA Ch. 11 Anchorage)—1-w, lat. 62° 18' 00", long. 150° 05' 36". Requests CP for change to Ch. 31, lat. 62° 18' 30" long. 149° 45' 07" (BPTTV-890310VZ).
- Talkeetna**—K06KG, Talkeetna Chamber of Commerce, c/o Myra Hales, Box 88, Talkeetna, AK 99676 (KIMO Ch. 13 Anchorage)—10-w, lat. 62° 18' 00", long. 150° 06' 12". Requests CP for change to lat. 62° 18' 30", long. 149° 45' 07" (BPTTV-830929IC).
- Talkeetna**—K0900, Channel 2 Bcstg. Co., Box 102880, Anchorage, AK 99510 (KTUU-TV Ch. 2 Anchorage)—10-w, lat. 62° 17' 56", long. 150° 06' 25". Requests CP for change to lat. 62° 18' 30", long. 149° 45' 07" (BPTTV-830929ID).
- Talkeetna**—K47AG, KAKM Anchorage, 2677 Providence, Anchorage, AK 99504 (KAKM Ch. 7 Anchorage)—1-w, lat. 62° 18' 02", long. 150° 05' 52". Holds CP for change to lat. 62° 18' 29", long. 149° 44' 56" (BPTT-JC0624PA).
- Tanacross & Tok**—K03ED, Northern Television Inc., Box 102200, Anchorage, AK 99510 (KTVA Ch. 11 Fairbanks)—1-w, lat. 63° 19' 34", long. 143° 30' 07".
- Tanana**—K02KM, City of Tanana, General Delivery, Tanana, AK (KTUU-TV Ch. 2 Anchorage; KAKM Ch. 7 Anchorage; KTVA Ch. 11 Anchorage; KIMO Ch. 13 Anchorage; KYUK-TV Ch. 4 Bethel; KUAC-TV Ch. 9 Fairbanks; KTOO-TV Ch. 3 Juneau)—10-w, lat. 65° 10' 24", long. 152° 04' 31".
- Tanunak**—K07SA, State of Alaska, 5900 E. Tudor Rd., Anchorage, AK 99507—1-w, lat. 60° 35' 00", long. 165° 15' 32". See Adak.
- Tatitlek**—K09NE, Village of Tatitlek, Tatitlek, AK (KTUU-TV Ch. 2 Anchorage; KAKM Ch. 7 Anchorage; KTVA Ch. 11 Anchorage; KIMO Ch. 13 Anchorage)—10-w, lat. 60° 51' 51", long. 146° 40' 38".
- Telida**—K11RV, State of Alaska, Division of Communications, 5900 E. Tudor Rd., Anchorage, AK 99507—10-w, lat. 63° 23' 03", long. 153° 16' 34". See Adak.
- Teller**—K04LW, State of Alaska, 5900 E. Tudor Rd., Anchorage, AK 99507—1-w, lat. 65° 15' 55", long. 166° 21' 50". See Adak.
- Tenakee Springs**—K10KG, City of Tenakee Springs, Tenakee Springs, AK (KTUU-TV Ch. 2 Anchorage; KAKM Ch. 7 Anchorage; KTVA Ch. 11 Anchorage; KIMO Ch. 13 Anchorage)—10-w, lat. 57° 46' 51", long. 135° 13' 11".
- Tetlin**—K07SP, State of Alaska, 5900 E. Tudor Rd., Anchorage, AK 99507—10-w, lat. 63° 08' 14", long. 142° 31' 28". See Adak.
- Thorne Bay**—K09HO, Ketchikan Pulp Co., Ketchikan, AK (CFTK-TV-1 Ch. 6 Prince Rupert, B.C.)—1-w, lat. 55° 34' 05", long. 132° 21' 40".
- ★ **Thorne Bay**—K11RC, State of Alaska, 5900 E. Tudor Rd., Anchorage, AK 99507—10-w, lat. 55° 41' 08", long. 132° 31' 42". See Adak.
- Togiak**—K03FL, City of Togiak, Box 99, Togiak, AK (KTUU-TV Ch. 2 Anchorage; KAKM Ch. 7 Anchorage; KTVA Ch. 11 Anchorage; KIMO Ch. 13 Anchorage; KYUK-TV Ch. 4 Bethel; KUAC-TV Ch. 9 Fairbanks)—10-w, lat. 59° 03' 43", long. 160° 22' 33".
- Tok**—See K03ED, Tanacross.

Tok Junction—K07NC, Tok Community TV Inc., Box 82, Tok Junction, AK (KUAC-TV Ch. 9 Fairbanks)—1-w, lat. 63° 19' 38", long. 142° 59' 48". Note: Licensed as LPTV.

Toksook Bay—K04LV, State of Alaska, 5900 E. Tudor Rd., Anchorage, AK 99507—1-w, lat. 60° 31' 53", long. 165° 06' 19". See Adak.

Tolsona & Glenn Hwy. (E & W of)—K07IN, Wrangell Mountain TV & Radio Club, Box 327, Glenallen, AK (KATN Ch. 2 Fairbanks)—1-w, lat. 62° 06' 14", long. 146° 10' 12".

Tonsina Pipeline Camp—K07MM, Northern Television Inc., Box 102200, Anchorage, AK 99510 (KATN Ch. 2 Fairbanks)—10-w, lat. 61° 32' 54", long. 145° 13' 24".

Toolik Pipeline Camp—K07MW, Fairbanks TV Inc., 2700 E. Tudor Rd., Anchorage, AK 99507 (KATN Ch. 2 Fairbanks)—10-w, lat. 68° 38' 20", long. 149° 34' 20".

Trapper Creek—K16AF, State of Alaska, 5900 E. Tudor Rd., Anchorage, AK 99507—100-w, lat. 62° 19' 05", long. 150° 19' 00". See Adak.

Tuluksak—K08ID, Bethel Broadcasting Inc., Box 468, Bethel, AK 99559 (KYUK-TV Ch. 4 Bethel)—1-w, lat. 61° 06' 08", long. 160° 57' 30".

Tuluksak—K11RE, State of Alaska, 5900 E. Tudor Rd., Anchorage, AK 99507—10-w, lat. 61° 06' 08", long. 160° 57' 30". See Adak.

Tuntutulak—See K07LR, Eek.

Tuntutulak—K13TC, State of Alaska, 5900 E. Tudor Rd., Anchorage, AK 99507—10-w, lat. 60° 20' 38", long. 162° 39' 50". See Adak.

Tununak—K02JB, Bethel Broadcasting Inc., Box 468, Bethel, AK 99559 (KYUK-TV Ch. 4 Bethel)—10-w, lat. 60° 35' 38", long. 165° 14' 03".

★ **Tyee**—K13UH, State of Alaska, 5900 E. Tudor Rd., Anchorage, AK 99507—10-w, lat. 55° 13' 15", long. 131° 28' 52". See Adak.

Unalakleet—K04JW, City of Unalakleet, Box 28, Unalakleet, AK (KTUU-TV Ch. 2 Anchorage; KAKM Ch. 7 Anchorage; KTVA Ch. 11 Anchorage; KIMO Ch. 13 Anchorage; KYUK-TV Ch. 4 Bethel; KUAC-TV Ch. 9 Fairbanks)—10-w, lat. 63° 52' 38", long. 160° 47' 15".

Unalaska & Dutch Harbor—K02HO, State of Alaska, 5900 E. Tudor Rd., Anchorage, AK 99507—10-w, lat. 53° 52' 36", long. 166° 32' 20". See Adak.

Upper Kenai River area—See K04DS, Cooper's Landing.

Usibelli—See K06LA, Healy.

Usibelli—See K13MZ, Healy.

★ **Valdez**—K02HT, City of Valdez, Box 506, Valdez, AK (KTUU-TV Ch. 2 Anchorage)—10-w, lat. 61° 09' 30", long. 146° 19' 15".

Valdez—K09OT, State of Alaska, 5900 E. Tudor Rd., Anchorage, AK 99507—10-w, lat. 61° 07' 55", long. 146° 20' 06". See Adak.

★ **Valdez**—K11MA, City of Valdez, Box 506, Valdez, AK (KIMO Ch. 13 Anchorage)—10-w, lat. 60° 51' 33", long. 147° 08' 40".

★ **Valdez**—K13MS, City of Valdez, Box 506, Valdez, AK (KIMO Ch. 13 Anchorage)—10-w, lat. 61° 09' 30", long. 146° 19' 15".

Venetie—K02KE, Venetie Village Council (KTUU-TV Ch. 2 Anchorage; KAKM Ch. 7 Anchorage; KTVA Ch. 11 Anchorage; KIMO Ch. 13 Anchorage; KYUK-TV Ch. 4 Bethel; KUAC-TV Ch. 9 Fairbanks; KTOO-TV Ch. 3 Juneau)—10-w, lat. 67° 01' 05", long. 146° 25' 14".

Wainwright—K04IR, North Slope Borough School Board, N.S.B. School District, Box 169 (KYUK-TV Ch. 4 Bethel; KAKM Ch. 7 Anchorage)—10-w, lat. 70° 37' 55", long. 160° 01' 00".

Wales—K04MN, State of Alaska, 5900 E. Tudor Rd., Anchorage, AK 99507—10-w, lat. 65° 34' 35", long. 168° 00' 28". See Adak.

Whales Pass—K11RB, State of Alaska, 5900 E. Tudor Rd., Anchorage, AK 99507—10-w, lat. 56° 06' 13", long. 133° 06' 40". See Adak.

White Bear—K07PT, Bethel Broadcasting Inc., Box 468, Bethel, AK 99559 (KYUK-TV Ch. 4 Bethel)—1-w, lat. 61° 10' 17", long. 159° 45' 55".

White Mountain—K13TD, State of Alaska, 5900 E. Tudor Rd., Anchorage, AK 99507—10-w, lat. 64° 41' 06", long. 163° 24' 40". See Adak.

Whittier—K02IM, Whittier Historical & Fine Arts Museum, Alaska Public Bcstg. Commission 308 G St., Anchorage, AK (KAKM Ch. 7 Anchorage; KYUK-TV Ch. 4 Bethel)—10-w, lat. 60° 46' 15", long. 148° 41' 20".

Wildwood (S & N rural areas)—K13GO, Northern Television Inc., Box 102200, Anchorage, AK 99510 (KTVA Ch. 11 Anchorage)—1-w, lat. 60° 35' 12", long. 151° 18' 30".

★ **Wiseman**—K13TA, State of Alaska, 5900 E. Tudor Rd., Anchorage, AK 99507—10-w, lat. 67° 24' 40", long. 150° 06' 32". See Adak.

Womans Bay—K07ST, State of Alaska, 5900 E. Tudor Rd., Anchorage, AK 99507—10-w, lat. 57° 43' 23", long. 152° 31' 08". See Adak.

Wood River—See K02GU, Dillingham.

Wrangell—K15AJ, State of Alaska, 5900 E. Tudor Rd., Anchorage, AK 99507—100-w, lat. 56° 27' 14", long. 132° 22' 54". See Adak.

Wrangell—K21AF, State of Alaska, 5900 E. Tudor Rd., Anchorage, AK 99507—100-w, lat. 56° 27' 14", long. 132° 22' 54". See Adak.

Wrangell & Prista—K090Q, Capital Community Bcstg. Inc., 224 4th St., Juneau, AK 99811 (KTUU-TV Ch. 2 Anchorage; KAKM Ch. 7 Anchorage; KTVA Ch. 11 Anchorage; KIMO Ch. 13 Anchorage; KTOO-TV Ch. 3 Juneau)—10-w, lat. 56° 27' 14", long. 132° 22' 54".



BROADCAST & STUDIO PRODUCTS
UHF, VHF, MMDS and
ITFS equipment
Turnkey Systems Since 1960

PO Box 68 • White Haven, PA 18861 • 717-443-9575
1-800-233-6193
FAX 717-443-9257

Yakutat—K02ID, Yakutat City School District, Alaska Educational Bcstg. Commission, 308 G St., Anchorage, AK (KYUK-TV Ch. 4 Bethel)—10-w, lat. 59° 32' 39", long. 139° 43' 32".

Bagdad—K61BV, Cyprus Mines Corp., 555 S. Flower St., Los Angeles, CA (KTVK Ch. 3 Phoenix)—1-w, lat. 34° 34' 46", long. 113° 09' 44".

Bagdad—K63BT, Cyprus Mines Corp., 555 S. Flower St., Los Angeles, CA (KPHO-TV Ch. 5 Phoenix)—1-w, lat. 34° 34' 46", long. 113° 09' 44".

Bagdad—K65CD, Cyprus Mines Corp., 555 S. Flower St., Los Angeles, CA (KAET Ch. 8 Phoenix)—1-w, lat. 34° 34' 46", long. 113° 09' 44".

Bagdad—K67CG, Cyprus Mines Corp., 555 S. Flower St., Los Angeles, CA (KTSP-TV Ch. 10 Phoenix)—1-w, lat. 34° 34' 46", long. 113° 09' 44".

Bagdad—K69CY, Cyprus Mines Corp., 555 S. Flower St., Los Angeles, CA (KPNX-TV Ch. 12 Phoenix-Mesa)—1-w, lat. 34° 34' 46", long. 113° 09' 44".

Big Park Valley area, Jacks Canyon, Oak Creek & Valley Vista Estates—K47AA, Bell Rock TV Club Inc., Box 1805, Sedona, AZ (KTVK Ch. 3 Phoenix)—10-w, lat. 34° 46' 28", long. 111° 45' 43".

Big Park Valley area, Jacks Canyon, Oak Creek & Valley Vista Estates—K49AE, Bell Rock TV Club Inc., Box 1805, Sedona, AZ (KPHO-TV Ch. 5 Phoenix)—10-w, lat. 34° 46' 28", long. 111° 45' 43".

Big Park Valley area, Jacks Canyon, Oak Creek & Valley Vista Estates—K51AG, Bell Rock TV Club Inc., Box 1805, Sedona, AZ (KAET Ch. 3 Phoenix)—10-w, lat. 34° 46' 28", long. 111° 45' 43".

Big Park Valley area, Jacks Canyon, Oak Creek & Valley Vista Estates—K53AI, Bell Rock TV Club Inc., Box 1805, Sedona, AZ (KTSP-TV Ch. 10 Phoenix)—10-w, lat. 34° 46' 28", long. 111° 45' 43".

Big Park Valley area, Jacks Canyon, Oak Creek & Valley Vista Estates—K45AE, Bell Rock TV Club Inc., Box 1805, Sedona, AZ (KPNX-TV Ch. 12 Phoenix-Mesa)—10-w, lat. 34° 46' 28", long. 111° 45' 43".

Big Sandy Valley—K31BI, Mohave County Board of Supervisors, Box 390, Kingman, AZ 86401 (KLAS-TV Ch. 8 Las Vegas, NV)—100-w, lat. 36° 06' 37", long. 113° 52' 55".

Big Sandy Valley—K75AI, Mohave County Board of Supervisors, Box 390, Kingman, AZ 86401 (KTVK Ch. 3 Phoenix)—10-w, lat. 35° 06' 15", long. 113° 53' 00". Requests CP for change to Ch. 27, lat. 38° 06' 37", long. 113° 52' 55" (BPTT-890303IB).

Bisbee, Green Valley, Patagonia, Sierra Vista, Sonoita & Tucson—K57BD, Trinity Broadcasting of Arizona Inc., 3551 E. MacDowell Rd., Phoenix, AZ 85008 (KPAZ-TV Ch. 21 Phoenix)—100-w, lat. 31° 51' 19", long. 110° 46' 02".

ARIZONA

Alpine—K06DZ, Alpine Community TV, Alpine, AZ (KOLD-TV Ch. 13 Tucson)—1-w, lat. 33° 49' 55", long. 109° 09' 48".

Alpine—K07IQ, Alpine Community TV, Alpine, AZ (KGUN Ch. 9 Tucson)—1-w, lat. 33° 49' 55", long. 109° 09' 48".

Alpine—K11JS, Alpine Community TV, Alpine, AZ (KVOA-TV Ch. 4 Tucson)—1-w, lat. 33° 49' 55", long. 109° 09' 48".

Artesia—See K57CU, Duncan.

Artesia—See K65CM, Duncan.

Artesia—See K67CP, Duncan.

Artesia—See K69DG, Duncan.

Ash Fork, Grand Canyon & Parks—K66AM, Bill Williams TV Assn. Inc., Box 415, Ash Fork, AZ (KPHO-TV Ch. 5 Phoenix)—50-w, lat. 35° 12' 00", long. 112° 12' 30".

Ash Fork, Grand Canyon & Parks—K70BO, Bill Williams TV Assn. Inc., Box 415, Ash Fork, AZ (KTSP-TV Ch. 10 Phoenix)—50-w, lat. 35° 12' 00", long. 112° 12' 30".

Ash Fork, Grand Canyon & Parks—K72BI, Bill Williams TV Assn. Inc., Box 415, Ash Fork, AZ (KPNX-TV Ch. 12 Phoenix-Mesa)—50-w, lat. 35° 12' 30", long. 112° 12' 30".

Ash Fork, Grand Canyon & Parks—K74BW, Bill Williams TV Assn. Inc., Box 415, Ash Fork, AZ (KTVK Ch. 3 Phoenix)—50-w, lat. 35° 12' 00", long. 112° 12' 30".

Ash Fork, Grand Canyon & Williams—K64AP, Arizona Board of Regents, c/o KAET, Arizona State U., Tempe, AZ 85281 (KAET Ch. 8 Phoenix)—50-w, lat. 35° 15' 00", long. 112° 13' 03".

Bagdad—See K51AM, Sycamore Mobile Home Park.

Bagdad—See K53AS, Sycamore Mobile Home Park.

Bagdad—See K55CO, Sycamore Mobile Home Park.

Bagdad—See K57CA, Sycamore Mobile Home Park.

Bagdad—See K59CA, Sycamore Mobile Home Park.

Translators—Arizona

- Bouse**—K04JC, Bouse Booster Club Inc., Box 236, Bouse, AZ (KTSP-TV Ch. 10 Phoenix)—1-w, lat. 33° 56' 10", long. 114° 03' 42".
- Bouse**—K07LD, Bouse Booster Club Inc., Box 236, Bouse, AZ (KTVK Ch. 3 Phoenix)—1-w, lat. 33° 56' 10", long. 114° 03' 42".
- Bouse**—K110B, Bouse Booster Club Inc., Box 236, Bouse, AZ (KPHO-TV Ch. 5 Phoenix)—1-w, lat. 33° 56' 10", long. 114° 03' 42".
- Bullhead City**—K02HR, Mohave County Board of Supervisors, Box 390, Kingman, AZ 86401 (KAET Ch. 8 Phoenix)—10-w, lat. 35° 12' 46", long. 114° 33' 18".
- Bullhead City**—K04GT, Mohave County Board of Supervisors, Box 390, Kingman, AZ 86401 (KTVK Ch. 3 Phoenix)—10-w, lat. 35° 12' 46", long. 114° 33' 18".
- Bullhead City**—K09KG, Mohave County Board of Supervisors, Box 390, Kingman, AZ 86401 (KPNX-TV Ch. 12 Phoenix-Mesa)—10-w, lat. 35° 12' 46", long. 114° 33' 18".
- Bullhead City**—K11LX, Mohave County Board of Supervisors, Box 390, Kingman, AZ 86401 (KPHO-TV Ch. 5 Phoenix)—10-w, lat. 35° 12' 46", long. 114° 33' 18".
- Bullhead City**—K120F, Mohave County Board of Supervisors, Box 390, Kingman, AZ 86401 (KVUV-TV Ch. 5 Henderson-Las Vegas, NV)—10-w, lat. 35° 12' 46", long. 114° 33' 18".
- Bullhead City**—K13LA, Mohave County Board of Supervisors, Box 390, Kingman, AZ 86401 (KTSP-TV Ch. 10 Phoenix)—10-w, lat. 35° 12' 46", long. 114° 33' 18".
- Bullhead City**—See K19BR, Needles, CA.
- Bullhead City**—See K30BQ, Needles, CA.
- Cactus**—See K57CU, Duncan.
- Cactus**—See K65CM, Duncan.
- Cactus**—See K67CP, Duncan.
- Cactus**—See K69DG, Duncan.
- Camp Verde, Cornville, Rimrock & Verde Valley**—K04GL, Verde Valley TV Club Committee, Box 186, Camp Verde, AZ (KTSP-TV Ch. 10 Phoenix)—1-w, lat. 34° 28' 13", long. 111° 52' 21".
- Camp Verde, Cornville, Rimrock & Verde Valley**—K06AQ, Verde Valley TV Club Committee, Box 186, Camp Verde, AZ (KPNX-TV Ch. 12 Phoenix-Mesa)—1-w, lat. 34° 28' 13", long. 111° 52' 21".
- Camp Verde, Cornville, Rimrock & Verde Valley**—K07BT, Verde Valley TV Club Committee, Box 186, Camp Verde, AZ (KTVK Ch. 3 Phoenix)—1-w, lat. 34° 28' 13", long. 111° 52' 21".
- Camp Verde, Cornville, Rimrock & Verde Valley**—K09MD, Verde Valley TV Club Committee, Box 186, Camp Verde, AZ (KPHO-TV Ch. 5 Phoenix)—1-w, lat. 34° 28' 13", long. 111° 52' 21".
- Camp Verde, Cornville, Rimrock & Verde Valley**—K04JC, Bouse Booster Club Inc., Box 236, Bouse, AZ (KTSP-TV Ch. 10 Phoenix)—1-w, lat. 33° 56' 10", long. 114° 03' 42".
- Camp Verde, Cornville, Rimrock & Verde Valley**—K07LD, Bouse Booster Club Inc., Box 236, Bouse, AZ (KTVK Ch. 3 Phoenix)—1-w, lat. 33° 56' 10", long. 114° 03' 42".
- Camp Verde, Cornville, Rimrock & Verde Valley**—K110B, Bouse Booster Club Inc., Box 236, Bouse, AZ (KPHO-TV Ch. 5 Phoenix)—1-w, lat. 33° 56' 10", long. 114° 03' 42".
- Camp Verde, Cornville, Rimrock & Verde Valley**—K59BF, Verde Valley TV Club Committee, Box 186, Camp Verde, AZ (KTVK Ch. 3 Phoenix)—10-w, lat. 34° 28' 13", long. 111° 52' 21".
- Camp Verde, Cornville, Rimrock & Verde Valley**—K61BG, Verde Valley TV Club Committee, Box 186, Camp Verde, AZ (KPHO-TV Ch. 5 Phoenix)—10-w, lat. 34° 28' 13", long. 111° 52' 21".
- Camp Verde, Cornville, Rimrock & Verde Valley**—K63BG, Verde Valley TV Club Committee, Box 186, Camp Verde, AZ (KAET Ch. 8 Phoenix)—10-w, lat. 34° 28' 13", long. 111° 52' 21".
- Camp Verde, Cornville, Rimrock & Verde Valley**—K65BK, Verde Valley TV Club Committee, Box 186, Camp Verde, AZ (KTSP-TV Ch. 10 Phoenix)—10-w, lat. 34° 28' 13", long. 111° 52' 21".
- Cane Beds**—See K07SC, Hildale, UT.
- Cane Beds**—See K09SU, Hildale, UT.
- Cane Beds**—See K11QQ, Hildale, UT.
- Cane Beds**—See K13SR, Hildale, UT.
- Casas Adobes**—K02BW, Lee Enterprises Inc., 130 E. 2nd St., Davenport, IA 52801 (KGUN Ch. 9 Tucson)—100-w, lat. 32° 12' 53", long. 111° 00' 20".
- Casas Adobes**—K07DA, NPG of Arizona Inc., Box 29, St. Joseph, MO 64502-0029 (KOLD-TV Ch. 13 Tucson)—10-w, lat. 32° 14' 22", long. 110° 58' 13".
- Casas Adobes**—K64BV, H & C Communications Inc. (KVOA-TV Ch. 4 Tucson)—632-w, lat. 32° 12' 53", long. 111° 00' 20".
- Central**—See K57CU, Duncan.
- Central**—See K65CM, Duncan.
- Central**—See K67CP, Duncan.
- Central**—See K69DG, Duncan.
- Chambers, Lupton, Navajo & Sanders**—K07JR, Puerto Valley TV Assn. Inc., Box 15, Navajo, AZ (KNAZ-TV Ch. 2 Flagstaff)—1-w, lat. 35° 07' 24", long. 109° 11' 55".
- Chambers, Lupton, Navajo & Sanders**—K11OZ, Puerto Valley TV Assn. Inc., Box 15, Navajo, AZ (KOAT-TV Ch. 7 Albuquerque, NM)—10-w, lat. 35° 07' 24", long. 109° 11' 55".
- Chambers, Lupton, Navajo & Sanders**—K13KT, Puerto Valley TV Assn. Inc., Box 15, Navajo, AZ (KGGM-TV Ch. 13 Albuquerque, NM)—1-w, lat. 35° 07' 24", long. 109° 11' 55".
- Chinle**—K06HH, Regents of U. of New Mexico and Board of Education of the City of Albuquerque, 1130 University NE, Albuquerque, NM 87102 (KNME-TV Ch. 5 Albuquerque, NM)—10-w, lat. 36° 09' 20", long. 109° 35' 46".
- Chinle**—K08HQ, KOB-TV Inc., 4 Broadcast Plaza SW, Albuquerque, NM 87104 (KOB-TV Ch. 4 Albuquerque, NM)—10-w, lat. 36° 09' 20", long. 109° 35' 46".
- Chinle**—K10IN, KOAT-TV Inc., 3801 Carlisle Blvd. NE, Albuquerque, NM 87107 (KOAT-TV Ch. 7 Albuquerque, NM)—10-w, lat. 36° 09' 20", long. 109° 35' 46".
- Chinle**—K12JB, New Mexico Bcstg. Co. Inc., 13 Broadcast Plaza, Albuquerque, NM 87104 (KGGM-TV Ch. 13 Albuquerque, NM)—10-w, lat. 36° 09' 20", long. 109° 35' 46".
- Chinle**—K51AV, Navajo Nation (K40AP Ch. 40 Tsaile)—100-w, lat. 36° 21' 15", long. 109° 49' 45".
- Chino Valley**—See K55DB, Prescott.
- Chloride**—K64AW, Mohave County Board of Supervisors, Box 390, Kingman, AZ 86401 (KTVK Ch. 3 Phoenix)—10-w, lat. 35° 23' 57", long. 114° 09' 17".
- Chloride**—K74AN, Mohave County Board of Supervisors, Box 390, Kingman, AZ 86401 (KVBC Ch. 3 Las Vegas, NV)—10-w, lat. 35° 23' 57", long. 114° 09' 17". Requests CP for change to Ch. 42.
- Chloride**—K77AM, Mohave County Board of Supervisors, Box 390, Kingman, AZ 86401 (KLAS-TV Ch. 8 Las Vegas, NV)—10-w, lat. 35° 23' 57", long. 114° 09' 17". Requests CP for change to Ch. 54.
- Clarkdale**—See K38AI, Cottonwood.
- Clarkdale, Cornville & Cottonwood**—K40AD, Meredith Corp., Box 20100, 4016 N. Black Canyon Highway, Phoenix, AZ 85017 (KPHO-TV Ch. 5 Phoenix)—1000-w, lat. 34° 41' 12", long. 112° 06' 59".
- Clarkdale, Cornville, Cottonwood & Prescott Valley**—K42AC, Arizona Board of Regents, c/o KAET, Arizona State U., Tempe, AZ 85281 (KAET Ch. 8 Phoenix)—1000-w, lat. 34° 41' 12", long. 112° 06' 59".
- Clarkdale, Cottonwood & Verde Valley**—K36AE, Great American Television & Radio Co. Inc., 511 W. Adams St., Phoenix, AZ 85003 (KTSP-TV Ch. 10 Phoenix)—100-w, lat. 34° 41' 14", long. 112° 06' 59".
- Clay Springs, Lakeside, Pinedale, Pine Top, Show Low, Snowflake & Taylor**—K03FB, Porter Mountain Antenna TV Assn., Box 66, 680 W. 5th South, Snowflake, AZ (KUAT-TV Ch. 6 Tucson)—10-w, lat. 34° 12' 22", long. 109° 58' 34".
- Clay Springs, Lakeside, Pinedale, Pine Top, Show Low, Snowflake & Taylor**—K05GB, Porter Mountain Antenna TV Assn., Box 66, 680 W. 5th South, Snowflake, AZ (KGUN Ch. 9 Tucson)—10-w, lat. 34° 12' 22", long. 109° 58' 34".
- Clay Springs, Lakeside, Pinedale, Pine Top, Show Low, Snowflake & Taylor**—K07OJ, Porter Mountain Antenna TV Assn., Box 66, 680 W. 5th South, Snowflake, AZ (KOLD-TV Ch. 13 Tucson)—10-w, lat. 34° 12' 22", long. 109° 58' 34".
- Clay Springs, Lakeside, Pinedale, Pine Top, Show Low, Snowflake & Taylor**—K11NR, Porter Mountain Antenna TV Assn., Box 66, 680 W. 5th South, Snowflake, AZ (KVOA-TV Ch. 4 Tucson)—10-w, lat. 34° 12' 22", long. 109° 58' 34".
- Colorado City**—K17BR, Town of Colorado City, Box 70, Colorado City, AZ 86021 (KTVK Ch. 3 Phoenix)—100-w, lat. 36° 54' 11", long. 113° 01' 58".
- Concho Valley Units 1, 2, 4 & 5 Subdivisions**—K55BK, Lake Investment Co., Suite 401, 3550 N. Central, Phoenix, AZ (KVOA-TV Ch. 4 Tucson)—1-w, lat. 34° 24' 43", long. 109° 37' 10".
- Concho Valley Units 1, 2, 4 & 5 Subdivisions**—K57AU, Lake Investment Co., Suite 401, 3550 N. Central, Phoenix, AZ (KGUN Ch. 9 Tucson)—1-w, lat. 34° 24' 43", long. 109° 37' 10".
- Concho Valley Units 1, 2, 4 & 5 Subdivisions**—K59AZ, Lake Investment Co., Suite 401, 3550 N. Central, Phoenix, AZ (KOLD-TV Ch. 13 Tucson)—1-w, lat. 34° 24' 43", long. 109° 37' 10".
- Cornville**—See K04GL, Camp Verde.
- Cornville**—See K06AQ, Camp Verde.
- Cornville**—See K07BT, Camp Verde.
- Cornville**—See K09MD, Camp Verde.
- Cornville**—See K11MI, Camp Verde.
- Cornville**—See K38AI, Cottonwood.
- Cornville**—See K40AD, Clarkdale.
- Cornville**—See K42AC, Clarkdale.
- Cornville**—See K57DC, Camp Verde.
- Cornville**—See K59BP, Camp Verde.
- Cornville**—See K61BG, Camp Verde.
- Cornville**—See K63BG, Camp Verde.
- Cornville**—See K65BK, Camp Verde.
- Cottonwood**—See K36AE, Clarkdale.
- Cottonwood**—K16BP, Howard F. Roycroft, 555 13th St. NW, Washington, DC 20004 (KUTP Ch. 45 Phoenix)—1000-w, lat. 34° 42' 17", long. 112° 06' 55". Requests modification of CP for change to lat. 34° 41' 14", long. 112° 07' 01" (BMPPTT-890203ID).
- Cottonwood**—See K40AD, Clarkdale.
- Cottonwood**—See K42AC, Clarkdale.
- Cottonwood**—K46CA, Yavapai College—100-w, lat. 34° 42' 17", long. 112° 06' 55".
- Cottonwood**—K58AV, Trinity Broadcasting of Arizona Inc., 3551 E. MacDowell Rd., Phoenix, AZ 85008 (KPAZ-TV Ch. 21 Phoenix)—100-w, lat. 34° 42' 00", long. 112° 07' 06".

Cottonwood, Clarkdale & Cornville—K38AI, Arizona Television Co., 3435 N. 16th St., Phoenix, AZ 85016 (KTVK Ch. 3 Phoenix)—1000-w, lat. 34° 41' 12", long. 112° 06' 59".

Cross Canyon—K57EF, Ganado Community TV Club, Box 614, Ganado, AZ (KGGM-TV Ch. 13 Albuquerque, NM)—1-w, lat. 35° 45' 46", long. 109° 10' 12".

Davis Dam—See K19BR, Needles, CA.

Davis Dam—See K308Q, Needles, CA.

Deer Lodge, Hyde Park & Seligman—K07DO, Seligman Recreation Assn., Box 307, Seligman, AZ (KTVK Ch. 3 Phoenix)—1-w, lat. 35° 21' 25", long. 112° 56' 45".

Deer Lodge, Hyde Park & Seligman—K09IO, Seligman Recreation Assn., Box 307, Seligman, AZ (KTSP-TV Ch. 10 Phoenix)—1-w, lat. 35° 21' 25", long. 112° 56' 45".

Deer Lodge, Hyde Park & Seligman—K11IT, Seligman Recreation Assn., Box 307, Seligman, AZ (KPNX-TV Ch. 12 Phoenix-Mesa)—1-w, lat. 35° 21' 25", long. 112° 56' 45".

Deer Lodge, Hyde Park & Seligman—K13HJ, Seligman Recreation Assn., Box 307, Seligman, AZ (KPHO-TV Ch. 5 Phoenix)—1-w, lat. 35° 21' 25", long. 112° 56' 45".

* **Dolan Springs**—K41BZ, Mohave County Board of Supervisors, Box 390, Kingman, AZ 86401 (KPNX-TV Ch. 12 Phoenix-Mesa)—100-w, lat. 35° 35' 42", long. 114° 14' 46".

* **Dolan Springs**—K62CH, Mohave County Board of Supervisors, Box 390, Kingman, AZ 86401 (KTVK Ch. 3 Phoenix)—100-w, lat. 35° 35' 42", long. 114° 14' 46".

Dolan Springs—K80CT, Mohave County Board of Supervisors, Box 390, Kingman, AZ 86401 (KPNX-TV Ch. 12 Phoenix-Mesa)—20-w, lat. 35° 23' 27", long. 114° 22' 03".

Doney Park area—K77BJ, Mt. Elden Rural TV Inc., El Paso Natural Gas Co., Box 1492, El Paso, TX (KPHO-TV Ch. 5 Phoenix)—10-w, lat. 35° 14' 27", long. 111° 35' 48".

Duncan—K23CK, Arizona Board of Regents, U. of Arizona, Modern Languages Bldg., Tucson, AZ 85721 (KUAT-TV Ch. 6 Tucson)—100-w, lat. 32° 53' 14", long. 109° 18' 49".

Duncan—K47DA, Southern Greenlee County TV Assn. Inc., 222 N. Hwy. 75, Duncan, AZ 85534 (KOLD-TV Ch. 13 Tucson)—930-w, lat. 32° 53' 14", long. 109° 18' 49".

Duncan—K49CH, Southern Greenlee County TV Assn. Inc., 222 N. Hwy. 75, Duncan, AZ 85534 (KNXV-TV Ch. 15 Phoenix)—930-w, lat. 32° 53' 14", long. 109° 18' 49".

* **Duncan**—K53DL, Southern Greenlee County TV Assn. Inc., 222 N. Hwy. 75, Duncan, AZ 85534 (KUTP Ch. 45 Phoenix)—500-w, lat. 32° 53' 14", long. 109° 18' 49".

Duncan, Franklin, Loma Linda Estates, Sheldon, Verde Lee Acres & York—K02FV, York-Sheldon TV Assn., Box 67, Rte. 2, Duncan, AZ (KGUN Ch. 9 Tucson)—5-w, lat. 32° 53' 14", long. 109° 18' 49".

Duncan, Franklin, Loma Linda Estates, Sheldon, Verde Lee Acres & York—K07IR, York-Sheldon TV Assn., Box 67, Rte. 2, Duncan, AZ (KOLD-TV Ch. 13 Tucson)—10-w, lat. 32° 53' 14", long. 109° 18' 49".

Duncan, Franklin, Loma Linda Estates, Sheldon, Verde Lee Acres & York—K11JJ, York-Sheldon TV Assn., Box 67, Rte. 2, Duncan, AZ (KVOA-TV Ch. 4 Tucson)—10-w, lat. 32° 53' 14", long. 109° 18' 49".

Duncan, Franklin, Loma Linda, Sheldon, Verde Lee & York, AZ & Virden, NM (azimuth 1); Artesia, Cactus, Central, Lone Star, Safford, San Jose, Solomon, Thatcher & Pima (azimuth 2)—K57CU, Southern Greenlee County TV Assn. Inc., 222 N. Hwy. 75, Duncan, AZ 85534 (KPHO-TV Ch. 5 Phoenix)—50-w per azimuth, lat. 32° 53' 14", long. 109° 18' 49".

Duncan, Franklin, Loma Linda, Sheldon, Verde Lee & York, AZ & Virden, NM (azimuth 1); Artesia, Cactus, Central, Lone Star, Safford, San Jose, Solomon, Thatcher & Pima (azimuth 2)—K65CM, Southern Greenlee County TV Assn. Inc., 222 N. Hwy. 75, Duncan, AZ 85534 (KAET Ch. 8 Phoenix)—50-w per azimuth, lat. 32° 53' 14", long. 109° 18' 49".

Duncan, Franklin, Loma Linda, Sheldon, Verde Lee & York, AZ & Virden, NM (azimuth 1); Artesia, Cactus, Central, Lone Star, Safford, San Jose, Solomon, Thatcher & Pima (azimuth 2)—K67CP, Southern Greenlee County TV Assn. Inc., 222 N. Hwy. 75, Duncan, AZ 85534 (KTVK Ch. 3 Phoenix)—50-w per azimuth, lat. 32° 53' 14", long. 109° 18' 49".

Duncan, Franklin, Loma Linda, Sheldon, Verde Lee & York, AZ & Virden, NM (azimuth 1); Artesia, Cactus, Central, Lone Star, Safford, San Jose, Solomon, Thatcher & Pima (azimuth 2)—K69DG, Southern Greenlee County TV Assn. Inc., 222 N. Hwy. 75, Duncan, AZ 85534 (KOLD-TV Ch. 13 Tucson)—50-w per azimuth, lat. 32° 53' 14", long. 109° 18' 49".

East Flagstaff & Leupp—K68BW, Great American Television & Radio Co. Inc., 511 W. Adams St., Phoenix, AZ 85003 (KTSP-TV Ch. 10 Phoenix)—100-w, lat. 5° 14' 26", long. 111° 35' 48".

El Paso Gas Co. Navajo Compressor Station—K53AQ, Regents of U. of New Mexico and the Board of Education of the City of Albuquerque, 1130 University NE, Albuquerque, NM 87102 (KNME-TV Ch. 5 Albuquerque, NM)—10-w, lat. 35° 40' 15", long. 109° 12' 03".



BROADCAST & STUDIO PRODUCTS
UHF, VHF, MMDS and
ITFS equipment
Turnkey Systems Since 1960

PO Box 68 • White Haven, PA 18661 • 717-443-9575
1-800-233-6193
FAX 717-443-9257

El Paso Natural Gas Co. Navajo Compressor Station—K68BL, El Paso Natural Gas Co., Box 1492, El Paso, TX 79978 (KOB-TV Ch. 4 Albuquerque, NM)—10-w, lat. 35° 40' 15", long. 109° 12' 03".

Flagstaff—K13JI, Great American Television & Radio Co. Inc., 511 W. Adams St., Phoenix, AZ 85003 (KTSP-TV Ch. 10 Phoenix)—100-w, lat. 35° 14' 28", long. 111° 36' 40".

* **Flagstaff**—K28CW, Howard F. Roycroft, 555 13th St. NW, Washington, DC 20004 (KUTP Ch. 45 Phoenix)—135-w, lat. 35° 14' 26", long. 111° 35' 48".

* **Flagstaff**—K52CM, Scripps Howard Inc., 4625 S. 33rd Place, Phoenix, AZ 85040 (KNXV-TV Ch. 15 Phoenix)—100-w, lat. 35° 14' 26", long. 111° 35' 48".

Flagstaff—K60BP, Arizona Television Co., Box 5068, Phoenix, AZ 85010 (KTVK Ch. 3 Phoenix)—100-w.

Flagstaff—K62BA, Trinity Broadcasting of Arizona Inc., 3551 E. MacDowell Rd., Phoenix, AZ 85008 (KPAZ-TV Ch. 21 Phoenix)—100-w, lat. 35° 14' 28", long. 111° 36' 35".

Flagstaff—K64BI, Meredith Corp., Box 20100, 4016 N. Black Canyon Highway, Phoenix, AZ 85036 (KPHO-TV Ch. 5 Phoenix)—100-w, lat. 35° 14' 28", long. 111° 36' 35".

* **Flagstaff**—K66BS, Arizona Board of Regents, c/o KAET, Arizona State U. Tempe, AZ 85281 (KAET Ch. 8 Phoenix)—100-w, lat. 35° 14' 28", long. 111° 36' 35".

Fort Defiance, St. Michaels & Window Rock—K65BI, Navajo Tribal Council, Window Rock, AZ (KOB-TV Ch. 4 Albuquerque, NM)—100-w, lat. 35° 33' 36", long. 109° 06' 30".

Fort Defiance, St. Michaels & Window Rock—K67BQ, Navajo Tribal Council, Window Rock, AZ (KOAT-TV Ch. 7 Albuquerque, NM)—100-w, lat. 35° 33' 36", long. 109° 06' 30".

Fort Defiance, St. Michaels & Window Rock—K69BV, Navajo Tribal Council, Window Rock, AZ (KGGM-TV Ch. 13 Albuquerque, NM)—100-w, lat. 35° 33' 36", long. 109° 06' 30".

Franklin—See K02FV, Duncan.

Franklin—See K07IR, Duncan.

Franklin—See K11JJ, Duncan.

Franklin—See K57CU, Duncan.

Franklin—See K65CM, Duncan.

Franklin—See K67CP, Duncan.

Franklin—See K69DG, Duncan.

Gadsden—See K61AX, Mohawk Valley.

Gadsden—See K67BI, Mohawk Valley.

Ganado—K04NB, Regents of U. of New Mexico and the Board of Education of the City of Albuquerque, 1130 University NE, Albuquerque, NM 87102 (KNME-TV Ch. 5 Albuquerque, NM)—10-w, lat. 35° 40' 40", long. 109° 33' 28".

Ganado—K07PR, Ganado Community TV Club, Box 614, Ganado, AZ (KOB-TV Ch. 4 Albuquerque, NM)—10-w, lat. 35° 40' 40", long. 109° 33' 28".

Ganado—K09OI, Ganado Community TV Club, Box 614, Ganado, AZ (KOAT-TV Ch. 7 Albuquerque, NM)—10-w, lat. 35° 40' 40", long. 109° 33' 28".

Ganado—K11KY, Ganado Community TV Club, Box 614, Ganado, AZ (KGGM-TV Ch. 13 Albuquerque, NM)—1-w, lat. 35° 40' 40", long. 109° 33' 28".

Ganado—K13PX, Ganado Community TV Club, Box 614, Ganado, AZ (KGGM-TV Ch. 13 Albuquerque, NM)—10-w, lat. 35° 40' 40", long. 109° 33' 28".

Ganado & Greasewood—K04HW, Navajo Tribe, Communications Dept., Box 86, Fort Defiance, AZ (KTSP-TV Ch. 10 Phoenix)—10-w, lat. 35° 28' 16", long. 110° 11' 19".

Gas City—See K19BR, Needles, CA.

Gas City—See K308Q, Needles, CA.

Gas City, Mohave County & Topock, AZ & Needles, CA—K58AP, Mohave County Board of Supervisors, Box 390, Kingman, AZ 86401 (KVUU-TV Ch. 5 Henderson-Las Vegas, NV)—20-w, lat. 35° 22' 09", long. 114° 22' 14". Requests CP for change to Ch. 25, lat. 35° 51' 48", long. 114° 05' 45".

Gas City, Mohave County & Topock, AZ & Needles, CA—K62AG, Mohave County Board of Supervisors, Box 390, Kingman, AZ 86401 (KAET Ch. 8 Phoenix)—100-w, lat. 35° 02' 09", long. 114° 22' 14".

Gas City, Mohave County & Topock, AZ & Needles, CA—K64AG, Mohave County Board of Supervisors, Box 390, Kingman, AZ 86401 (KPHO-TV Ch. 5 Phoenix)—100-w, lat. 35° 02' 09", long. 114° 22' 14".

Globe & Miami—K5780, Community TV Project, 4016 N. Black Canyon Hwy., Phoenix, AZ (KTVK Ch. 3 Phoenix)—20-w, lat. 33° 20' 20", long. 110° 52' 16".

Globe & Miami—K59CI, Meredith Corp., Box 20100, 4016 N. Black Canyon Highway, Phoenix, AZ 85036 (KPHO-TV Ch. 5 Phoenix)—20-w, lat. 33° 20' 20", long. 110° 52' 16".

Globe & Miami—K63DK, Community TV Project, 4016 N. Black Canyon Hwy., Phoenix, AZ (KPAZ-TV Ch. 21 Phoenix)—20-w, lat. 33° 20' 20", long. 110° 52' 16".

Translators—Arizona

Globe & Miami—K67AB, Community TV Project, 4016 N. Black Canyon Hwy., Phoenix, AZ (KAET Ch. 8 Phoenix)—20-w, lat. 33° 20' 20", long. 110° 52' 16".

Globe & Miami—K70BY, Community TV Project, 4016 N. Black Canyon Hwy., Phoenix, AZ (KPNX-TV Ch. 12 Phoenix-Mesa)—20-w, lat. 33° 20' 20", long. 110° 52' 16".

Golden Valley—K46CG, Mohave County Board of Supervisors, 315 E. Oak St., Kingman, AZ 86401 (KTSP-TV Ch. 10 Phoenix)—100-w, lat. 35° 13' 40", long. 114° 02' 54".

Grand Canyon—K07LQ, Grand Canyon Recreation Assn., Box 553, Grand Canyon, AZ (KPHO-TV Ch. 5 Phoenix)—1-w, lat. 36° 03' 05", long. 112° 09' 15".

Grand Canyon—K09IP, Grand Canyon Recreation Assn., Box 553, Grand Canyon, AZ (KTSP-TV Ch. 10 Phoenix)—1-w, lat. 36° 03' 05", long. 112° 09' 15".

Grand Canyon—K11IU, Grand Canyon Recreation Assn., Box 553, Grand Canyon, AZ (KPNX-TV Ch. 12 Phoenix-Mesa)—1-w, lat. 36° 03' 05", long. 112° 09' 15".

Grand Canyon—K13IZ, Grand Canyon Recreation Assn., Box 553, Grand Canyon, AZ (KTVK Ch. 3 Phoenix)—1-w, lat. 36° 03' 05", long. 112° 09' 15".

Grand Canyon—See K64AP, Ash Fork.

Grand Canyon—See K66AM, Ash Fork.

Grand Canyon—See K7080, Ash Fork.

Grand Canyon—See K72BI, Ash Fork.

Grand Canyon—See K74BW, Ash Fork.

Greasewood—See K04HW, Ganado.

Greasewood—K07KI, Greasewood Community Club, Greasewood Boarding School, Ganado, AZ 86505 (KNAZ-TV Ch. 2 Flagstaff)—1-w, lat. 35° 33' 12", long. 109° 43' 09".

* **Greasewood**—K08JT, Greasewood Community Club, Greasewood Boarding School, Ganado, AZ 86505 (KOB-TV Ch. 4 Albuquerque, NM)—1-w, lat. 35° 33' 12", long. 109° 43' 09".

Greasewood—K10KT, Greasewood Community Club, Greasewood Boarding School, Ganado, AZ 86505 (KTSP-TV Ch. 10 Phoenix)—1-w, lat. 35° 33' 12", long. 109° 43' 09".

Greasewood—K12IO, Greasewood Community Club, Greasewood Boarding School, Ganado, AZ 86505 (KOAT-TV Ch. 7 Albuquerque, NM)—1-w, lat. 35° 33' 12", long. 109° 43' 09".

* **Greasewood**—K24CC, Greasewood Community Club, Greasewood Boarding School, Ganado, AZ 86505 (KGGM-TV Ch. 13 Albuquerque, NM)—1-w, lat. 35° 33' 12", long. 109° 43' 09".

Green Valley—See K57BD, Bisbee.

Greer—K06AP, Greer Community TV Assn., Box 41, Greer, AZ (KGUN Ch. 9 Tucson)—1-w, lat. 34° 01' 00", long. 109° 27' 32".

Greer—K07GC, Greer Community TV Assn., Box 41, Greer, AZ (KVOA-TV Ch. 4 Tucson)—1-w, lat. 34° 01' 00", long. 109° 27' 32".

Greer—K11PG, Greer Community TV Assn., Box 41, Greer, AZ (KOLD-TV Ch. 13 Tucson)—1-w, lat. 34° 01' 00", long. 109° 27' 32".

* **Hopi Reservations**—K70FH, Hopi Indian Tribe, Oraibi, AZ (KTVK Ch. 3 Phoenix)—50-w, lat. 35° 48' 55", long. 110° 15' 54".

Hopi Reservations—K74DS, Hopi Indian Tribe, Oraibi, AZ (KTSP-TV Ch. 10 Phoenix)—50-w, lat. 35° 48' 55", long. 110° 15' 54".

Hyde Park—See K07DO, Deer Lodge.

Hyde Park—See K09IO, Deer Lodge.

Hyde Park—See K11IT, Deer Lodge.

Hyde Park—See K13HJ, Deer Lodge.

Jacks Canyon—See K45AE, Big Park Valley area.

Jacks Canyon—See K47AA, Big Park Valley area.

Jacks Canyon—See K49AE, Big Park Valley area.

Jacks Canyon—See K51AG, Big Park Valley area.

Jacks Canyon—See K53AI, Big Park Valley area.

Kayenta—K04ID, Kayenta TV Assn., Box 221, Kayenta, AZ (KGGM-TV Ch. 13 Albuquerque, NM)—1-w, lat. 36° 43' 30", long. 110° 15' 37".

Kayenta & Northern Chinle Valley—K10EO, Kayenta TV Assn., Box 221, Kayenta, AZ (KGGM-TV Ch. 13 Albuquerque, NM)—10-w, lat. 36° 27' 37", long. 109° 05' 37".

Kayenta & Shonto—K06GN, Kayenta TV Assn., Box 221, Kayenta, AZ (KOAT-TV Ch. 7 Albuquerque, NM)—10-w, lat. 36° 39' 35", long. 110° 20' 25".

Kayenta & Shonto—K07IV, Kayenta TV Assn., Box 221, Kayenta, AZ (KOB-TV Ch. 4 Albuquerque, NM)—10-w, lat. 36° 39' 35", long. 110° 20' 25".

* **Kingman**—K14HG, Howard F. Roycroft, 555 13th St. NW, Washington, DC 20004 (KUTP Ch. 45 Phoenix)—56-w, lat. 35° 04' 52", long. 113° 54' 13".

Kingman—K48AY, Mohave County Board of Supervisors, Box 390, 315 E. Oak St., Kingman, AZ 86401 (KTVK Ch. 3 Phoenix)—100-w, lat. 35° 05' 30", long. 113° 54' 04".

Kingman—K60AX, Mohave County Board of Supervisors, Box 390, Kingman, AZ 86401 (KVVU-TV Ch. 5 Henderson-Las Vegas, NV)—20-w, lat. 35° 05' 30", long. 113° 54' 04".

Kingman—K66AK, Mohave County Board of Supervisors, Box 390, Kingman, AZ 86401 (KPHO-TV Ch. 5 Phoenix)—100-w, lat. 35° 05' 30", long. 113° 54' 04".

Kingman—K68AK, Mohave County Board of Supervisors, Box 390, Kingman, AZ 86401 (KAET Ch. 8 Phoenix)—100-w, lat. 35° 05' 30", long. 113° 54' 04".

Kingman—K70AC, Mohave County Board of Supervisors, Box 390, Kingman, AZ 86401 (KPNX-TV Ch. 12 Phoenix-Mesa)—100-w, lat. 35° 05' 30", long. 113° 54' 04".

Kingman—K82AA, Mohave County Board of Supervisors, Box 390, Kingman, AZ 86401 (KTSP-TV Ch. 10 Phoenix)—100-w, lat. 35° 05' 30", long. 113° 54' 04".

* **Lake Havasu City**—K15CR, Howard F. Roycroft, 555 13th St. NW, Washington, DC 20004 (KUTP Ch. 45 Phoenix)—lat. 34° 36' 09", long. 114° 22' 13".

* **Lake Havasu City**—K42CG, London Bridge Bcstg., 2001 Industrial Blvd., Lake Havasu City, AZ 86403 (K45AJ Ch. 45 Lake Havasu City)—100-w, lat. 34° 36' 11", long. 114° 22' 14".

Lake Havasu City—K52AX, Mohave County Board of Supervisors, 315 E. Oak St., Kingman, AZ 86401 (KVVU-TV Ch. 5 Henderson-Las Vegas, NV)—100-w, lat. 34° 36' 11", long. 114° 22' 14".

Lake Havasu City—K54AN, Mohave County Board of Supervisors, Box 390, Kingman, AZ 86401 (KPNX-TV Ch. 12 Phoenix-Mesa)—1-w, lat. 34° 36' 11", long. 114° 22' 14".

Lake Havasu City—K56BU, Mohave County Board of Supervisors, Box 390, Kingman, AZ 86401 (KTVK Ch. 3 Phoenix)—1-w, lat. 34° 36' 11", long. 114° 22' 14".

Lake Havasu City—K58BJ, Mohave County Board of Supervisors, Box 390, Kingman, AZ 86401 (KTSP-TV Ch. 10 Phoenix)—1-w, lat. 34° 36' 11", long. 114° 22' 14".

Lake Havasu City—K62BN, Mohave County Board of Supervisors, Box 390, Kingman, AZ 86401 (KPHO-TV Ch. 5 Phoenix)—1-w, lat. 34° 36' 11", long. 114° 22' 14".

Lake Havasu City—K64BN, Mohave County Board of Supervisors, Box 390, Kingman, AZ 86401 (KAET Ch. 8 Phoenix)—1-w, lat. 34° 33' 05", long. 114° 11' 36".

Lakeside—See K03FB, Clay Springs.

Lakeside—See K05GB, Clay Springs.

Lakeside—See K07OJ, Clay Springs.

Lakeside—See K11NR, Clay Springs.

Lakeside—See K22BX, Show Low.

Le Chee & Wahweap Marina area—K07PH, Lake Powell Antennavision Inc., Box 2503, Page, AZ (KUED Ch. 7 Salt Lake City, UT)—10-w, lat. 36° 51' 06", long. 111° 26' 17".

Le Chee & Wahweap Marina area—K090J, Lake Powell Antennavision Inc., Box 2503, Page, AZ (KUTV Ch. 2 Salt Lake City, UT)—10-w, lat. 36° 51' 06", long. 111° 26' 17".

Le Chee & Wahweap Marina area—K11PA, Lake Powell Antennavision Inc., Box 2503, Page, AZ (KTVX Ch. 4 Salt Lake City, UT)—10-w, lat. 36° 51' 06", long. 111° 26' 17".

Le Chee & Wahweap Marina area—K13QB, Lake Powell Antennavision Inc., Box 2503, Page, AZ (KSL-TV Ch. 5 Salt Lake City, UT)—10-w, lat. 36° 51' 06", long. 111° 26' 17".

Leupp—See K68BW, East Flagstaff.

Littlefield—See K04AZ, Montoqua, UT.

Littlefield—See K41AG, Santa Clara, UT.

Loma Linda—See K57CU, Duncan.

Loma Linda—See K65CM, Duncan.

Loma Linda—See K67CP, Duncan.

Loma Linda—See K69DG, Duncan.

Loma Linda Estates—See K02FV, Duncan.

Loma Linda Estates—See K07IR, Duncan.

Loma Linda Estates—See K11JJ, Duncan.

Lone Star—See K57CU, Duncan.

Lone Star—See K65CM, Duncan.

Lone Star—See K67CP, Duncan.

Lone Star—See K69DG, Duncan.

Lupton—See K07JR, Chambers.

Lupton—See K11OZ, Chambers.

Lupton—See K13KT, Chambers.

Many Farms—K63AE, KOAT-TV Inc., 3801 Carlisle Blvd. NE, Albuquerque, NM 87107 (KOAT-TV Ch. 7 Albuquerque, NM)—100-w, lat. 36° 27' 30", long. 109° 05' 37".

Many Farms—K67AF, Chinle TV Assn., Box 36, Chinle, AZ (KGGM-TV Ch. 13 Albuquerque, NM)—100-w, lat. 36° 27' 30", long. 109° 05' 37".

Martinez Lake—K49BX, Wellton-Mohawk Irrigation & Drainage District, Box 19, Rte. 1, Wellton, AZ 85356 (KAET Ch. 8 Phoenix)—20-w, lat. 32° 57' 49", long. 114° 25' 37".

* **Martinez Lake**—K51CJ, Wellton-Mohawk Irrigation & Drainage District, Box 19, Rte. 1, Wellton, AZ 85356 (KTSP-TV Ch. 10 Phoenix)—20-w, lat. 32° 57' 49", long. 114° 25' 37".

Meadview—K52CT, Mohave County Board of Supervisors, Box 390, Kingman, AZ 86401 (KPNX-TV Ch. 12 Phoenix-Mesa)—100-w, lat. 35° 51' 48", long. 114° 05' 45".

* **Meadview**—K56DX, Mohave County Board of Supervisors, Box 390, Kingman, AZ 86401 (KTVK Ch. 3 Phoenix)—100-w, lat. 35° 51' 48", long. 114° 05' 45".

* **Mesa**—K17BU, KUSK Inc., Suite 445, 1616 E. Indian School Rd., Phoenix, AZ 85016-8604 (KUSK Ch. 7 Prescott-Phoenix)—1000-w, lat. 33° 29' 30", long. 111° 38' 22".



BROADCAST & STUDIO PRODUCTS
 UHF, VHF, MMDS and
 ITFS equipment
 Turnkey Systems Since 1960
 PO Box 68 • White Haven, PA 18661 • 717-443-9575
 1-800-233-6193
 FAX 717-443-9257

Miami—See K57B0, Globe.

Miami—See K63DK, Globe.

Miami—See K67AB, Globe.

Miami—See K70BY, Globe.

Miami—See K72CK, Globe.

Mohave County—See K58AP, Gas City.

Mohave County—See K62AG, Gas City.

Mohave County—See K64AG, Gas City.

Mohawk Valley & Wellton—K63AV, Wellton-Mohawk Irrigation & Drainage District, Box 19, Rte. 1, Wellton, AZ 85356 (KYEL-TV Ch. 13 Yuma)—100-w, lat. 32° 40' 21", long. 114° 20' 07".

Mohawk Valley & Wellton—K658B, Wellton-Mohawk Irrigation & Drainage District, Box 19, Rte. 1, Wellton, AZ 85356 (KTSP-TV Ch. 10 Phoenix)—100-w, lat. 32° 40' 21", long. 114° 20' 07". Requests CP to switch primary stations with K69BQ.

Mohawk Valley & Wellton—K69BQ, Wellton-Mohawk Irrigation & Drainage District, Box 19, Rte. 1, Wellton, AZ 85356 (KPHO-TV Ch. 5 Phoenix)—100-w, lat. 32° 40' 21", long. 114° 20' 07". Requests CP to switch primary stations with K658B.

Mohawk Valley, Wellton, Gadsden, San Luis & Somerton—K61AX, Wellton-Mohawk Irrigation & Drainage District, Box 19, Rte. 1, Wellton, AZ 85356 (KAET Ch. 8 Phoenix)—100-w, lat. 32° 40' 21", long. 114° 20' 07".

Mohawk Valley, Wellton, Gadsden, San Luis & Somerton—K67BI, Wellton-Mohawk Irrigation & Drainage District, Box 19, Rte. 1, Wellton, AZ 85356 (KTVK Ch. 3 Phoenix)—100-w, lat. 32° 40' 21", long. 114° 20' 07".

★ **Munds Park—K04JO**, Pinewood Property Owners Assn. (KTVK Ch. 3 Phoenix)—1-w, lat. 34° 56' 25", long. 111° 39' 16".

★ **Munds Park—K05GN**, Pinewood Property Owners Assn. (KPHO-TV Ch. 5 Phoenix)—1-w, lat. 34° 56' 25", long. 111° 39' 16".

★ **Munds Park—K12LP**, Pinewood Property Owners Assn. (KTSP-TV Ch. 10 Phoenix)—1-w, lat. 34° 56' 25", long. 111° 39' 16".

Navajo—See K07JR, Chambers.

Navajo—See K110Z, Chambers.

Navajo—See K13KT, Chambers.

Navajo Compressor Station—K64AY, El Paso Natural Gas Co., Box 1492, El Paso, TX 79978 (KOAT-TV Ch. 7 Albuquerque, NM)—10-w, lat. 35° 40' 15", long. 109° 12' 03".

Navajo Compressor Station—K66BH, El Paso Natural Gas Co., Box 1492, El Paso, TX 79978 (KGGM-TV Ch. 13 Albuquerque, NM)—10-w, lat. 35° 40' 15", long. 109° 12' 03".

Northern Chinle Valley—See K10EO, Kayenta.

Nutrioso—K02GW, Nutrioso TV Assn., Nutrioso, AZ (KOLD-TV Ch. 13 Tucson)—1-w, lat. 33° 55' 55", long. 109° 15' 00".

Nutrioso—K06HI, Nutrioso TV Assn., Nutrioso, AZ (KGUN Ch. 9 Tucson)—1-w, lat. 33° 55' 55", long. 109° 15' 00".

Nutrioso—K07KC, Nutrioso TV Assn., Nutrioso, AZ (KVOA-TV Ch. 4 Tucson)—1-w, lat. 33° 55' 55", long. 109° 15' 00".

Oak Creek—See K45AE, Big Park Valley area.

Oak Creek—See K47AA, Big Park Valley area.

Oak Creek—See K49AE, Big Park Valley area.

Oak Creek—See K51AG, Big Park Valley area.

Oak Creek—See K53AI, Big Park Valley area.

Oro Valley—K18AC, KGUN Inc., Box 5707, Tucson, AZ 85703 (KGUN Ch. 9 Tucson)—1000-w, lat. 32° 12' 53", long. 111° 00' 20".

Page—See K69AR, Navajo Mountain, UT.

Parker—K70AH, Parker TV Translators, Box 33 (KTVK Ch. 3 Phoenix)—10-w, lat. 34° 07' 30", long. 114° 12' 24".

Parker—K72BJ, Parker TV Translators, Box 33 (KPHO-TV Ch. 5 Phoenix)—20-w, lat. 34° 07' 30", long. 114° 12' 24".

Parker—K74BR, Parker TV Translators, Box 33 (KPNX-TV Ch. 12 Phoenix-Mesa)—10-w, lat. 34° 07' 30", long. 114° 12' 24".

Parker—K7680, Parker TV Translators, Box 33 (KECY-TV Ch. 9 El Centro, CA-Yuma, AZ)—10-w, lat. 34° 07' 30", long. 114° 12' 24".

Parks—See K66AM, Ash Fork.

Parks—See K70B0, Ash Fork.

Parks—See K72BI, Ash Fork.

Parks—See K74BW, Ash Fork.

Patagonia—See K57BD, Bisbee.

Peach Springs—K73AJ, Mohave County Board of Supervisors, Box 390, Kingman, AZ 86401 (KPNX-TV Ch. 12 Phoenix-Mesa)—10-w, lat. 35° 32' 10", long. 113° 25' 52". Requests CP for change to Ch. 42.

Peach Springs—K80AP, Mohave County Board of Supervisors, Box 390, Kingman, AZ 86401 (KTSP-TV Ch. 10 Phoenix)—10-w, lat. 35° 32' 10", long. 113° 25' 52". Requests CP for change to Ch. 54.

Phoenix—K27AN, KUSK Inc., Suite 445, 1616 E. Indian School Rd., Phoenix, AZ 85016-8604 (KUSK Ch. 7 Prescott-Phoenix)—100-w, lat. 32° 20' 00", long. 112° 03' 46". Note: Licensed as LPTV.

★ **Phoenix—K55EH**, KUSK Inc., Suite 445, 1616 E. Indian School Rd., Phoenix, AZ 85016-8604 (KUSK Ch. 7 Prescott-Phoenix)—1000-w, lat. 33° 35' 38", long. 112° 05' 11".

★ **Phoenix—K61CA**, Community TV Network of Phoenix Inc.—96-w, lat. 33° 35' 38", long. 112° 05' 11".

Pima—K02DR, Pima TV Assn., Box 4 (KGUN Ch. 9 Tucson)—1-w, lat. 32° 56' 33", long. 109° 49' 32".

Pima—K06DS, Pima TV Assn., Box 4 (KOLD-TV Ch. 13 Tucson)—1-w, lat. 32° 56' 33", long. 109° 49' 32".

Pima—K07GB, Pima TV Assn., Box 4 (KVOA-TV Ch. 4 Tucson)—1-w, lat. 32° 56' 33", long. 109° 49' 32".

Pima—K11NJ, Pima TV Assn., Box 4 (KPHO-TV Ch. 5 Phoenix)—1-w, lat. 32° 56' 22", long. 109° 49' 53".

Pima—See K57CU, Duncan.

Pima—See K65CM, Duncan.

Pima—See K67CP, Duncan.

Pima—See K69DG, Duncan.

Pine Top—See K03FB, Clay Springs.

Pine Top—See K05GB, Clay Springs.

Pine Top—See K070J, Clay Springs.

Pine Top—See K11NR, Clay Springs.

Pinedale—See K03FB, Clay Springs.

Pinedale—See K05GB, Clay Springs.

Pinedale—See K070J, Clay Springs.

Pinedale—See K11NR, Clay Springs.

Prescott—K04AI, Great American Television & Radio Co. Inc., 511 W. Adams St., Phoenix, AZ 85003 (KTSP-TV Ch. 10 Phoenix)—10-w, lat. 34° 29' 20", long. 112° 32' 15".

Prescott—K06AE, KPNX Bcstg. Co., Box 711, Phoenix, AZ 85001 (KPNX-TV Ch. 12 Phoenix-Mesa)—10-w, lat. 34° 29' 20", long. 112° 32' 15".

Prescott—K09KV, Meredith Corp., Box 20100, 4016 N. Black Canyon Highway, Phoenix, AZ 85036 (KPHO-TV Ch. 5 Phoenix)—10-w, lat. 34° 29' 20", long. 112° 32' 15".

Prescott—K11LC, Arizona Television Co., Box 5068, Phoenix, AZ 85010 (KTVK Ch. 3 Phoenix)—10-w, lat. 34° 29' 20", long. 112° 32' 15". Requests CP for change to Ch. 13.

Prescott & Chino Valley—K55DB, Arizona Board of Regents, c/o KAET, Arizona State U., Tempe, AZ 85281 (KAET Ch. 8 Phoenix)—100-w, lat. 34° 31' 59", long. 112° 29' 24".

Prescott Valley—See K42AC, Clarkdale.

Quartzsite—K06FB, Quartzsite Improvement Assn. Inc., Box 541 (KPNX-TV Ch. 12 Phoenix-Mesa)—1-w, lat. 33° 40' 00", long. 114° 03' 20".

Quartzsite—K07HX, Quartzsite Improvement Assn. Inc., Box 541 (KTVK Ch. 3 Phoenix)—1-w, lat. 33° 40' 00", long. 114° 03' 20".

Quartzsite—K54CT, Quartzsite Improvement Assn. Inc., Box 541, (KPHO-TV Ch. 5 Phoenix)—1-w, lat. 33° 40' 00", long. 114° 03' 20".

Quartzsite—K58DB, Quartzsite Improvement Assn. Inc., Box 541, (KYEL-TV Ch. 13 Yuma)—1-w, lat. 33° 40' 00", long. 114° 03' 20".

Quincy—See K05DZ, Indian Valley, CA.

Rimrock—See K04GL, Camp Verde.

Rimrock—See K06AQ, Camp Verde.

Rimrock—See K07BT, Camp Verde.

Rimrock—See K09MD, Camp Verde.

Rimrock—See K11MI, Camp Verde.

Rimrock—See K57DC, Camp Verde.

Rimrock—See K59BP, Camp Verde.

Rimrock—See K61BG, Camp Verde.

Rimrock—See K63BG, Camp Verde.

Rimrock—See K65BK, Camp Verde.

Round Valley—K06BX, R.V.T.V. Repeater Assn., Box 1, Springerville, AZ (KGUN Ch. 9 Tucson)—1-w, lat. 34° 06' 00", long. 109° 27' 05".

Round Valley—K07HV, R.V.T.V. Repeater Assn., Box 1, Springerville, AZ (KVOA-TV Ch. 4 Tucson)—10-w, lat. 34° 06' 00", long. 109° 27' 05".

Round Valley—K11KN, R.V.T.V. Repeater Assn., Box 1, Springerville, AZ (KOLD-TV Ch. 13 Tucson)—10-w, lat. 34° 06' 00", long. 109° 27' 05".

Safford—See K57CU, Duncan.

Safford—See K65CM, Duncan.

Safford—See K67CP, Duncan.

Safford—See K69DG, Duncan.

St. Johns—K06B0, St. Johns TV Committee, St. Johns, AZ (KGUN Ch. 9 Tucson)—10-w, lat. 34° 31' 30", long. 109° 30' 45".

St. Johns—K07EV, St. Johns TV Committee, St. Johns, AZ (KOLD-TV Ch. 13 Tucson)—10-w, lat. 34° 30' 45", long. 109° 31' 30".

St. Johns—K11CY, St. Johns TV Committee, St. Johns, AZ (KVOA-TV Ch. 4 Tucson)—10-w, lat. 34° 31' 30", long. 109° 30' 45".

St. Michaels—See K65BI, Fort Defiance.

Translators—Arizona

St. Michaels—See K67BQ, Fort Defiance.

St. Michaels—See K69BV, Fort Defiance.

Salt River Community Housing Area at Horse Mesa Dam—K56BH, Salt River Agricultural Improvement & Power District, Box 1980, Phoenix, AZ (KTVK Ch. 3 Phoenix)—1-w, lat. 33° 33' 03", long. 111° 21' 00".

Salt River Community Housing Area at Horse Mesa Dam—K58BA, Salt River Agricultural Improvement & Power District, Box 1980, Phoenix, AZ (KTSP-TV Ch. 10 Phoenix)—1-w, lat. 33° 33' 03", long. 111° 21' 00".

Salt River Community Housing Area at Horse Mesa Dam—K60BG, Salt River Agricultural Improvement & Power District, Box 1980, Phoenix, AZ (KPNX-TV Ch. 12 Phoenix-Mesa)—1-w, lat. 33° 33' 03", long. 111° 21' 00".

San Jose—See K57CU, Duncan.

San Jose—See K65CM, Duncan.

San Jose—See K67CP, Duncan.

San Jose—See K69DG, Duncan.

San Luis—See K61AX, Mohawk Valley.

San Luis—See K67BI, Mohawk Valley.

Sanders—See K07JR, Chambers.

Sanders—See K110Z, Chambers.

Sanders—See K13KT, Chambers.

* **Scottsdale**—K23BY, KUSK Inc., Suite 445, 1616 E. Indian School Rd., Phoenix, AZ 85016-8604 (KUSK Ch. 7 Prescott-Phoenix)—1000-w, lat. 33° 34' 33", long. 111° 46' 51".

Seligman—See K07DO, Deer Lodge.

Seligman—See K09IO, Deer Lodge.

Seligman—See K11IT, Deer Lodge.

Seligman—See K13HJ, Deer Lodge.

Sheldon—See K02FV, Duncan.

Sheldon—See K07IR, Duncan.

Sheldon—See K11JJ, Duncan.

Sheldon—See K57CU, Duncan.

Sheldon—See K65CM, Duncan.

Sheldon—See K67CP, Duncan.

Sheldon—See K69DG, Duncan.

Shonto—See K06GN, Kayenta.

Shonto—See K07IV, Kayenta.

Show Low—See K03FB, Clay Springs.

Show Low—See K05GB, Clay Springs.

Show Low—See K07OJ, Clay Springs.

Show Low—See K11NR, Clay Springs.

* **Show Low & Lakeside**—K22BX, Arizona Board of Regents, c/o KAET, Arizona State U., Tempe, AZ 85281 (KAET Ch. 8 Phoenix)—1000-w, lat. 34° 12' 20", long. 109° 56' 26".

Sierra Vista—See K57BD, Bisbee.

Snowflake—See K03FB, Clay Springs.

Snowflake—See K05GB, Clay Springs.

Snowflake—See K07OJ, Clay Springs.

Snowflake—See K11NR, Clay Springs.

Solomon—See K57CU, Duncan.

Solomon—See K65CM, Duncan.

Solomon—See K67CP, Duncan.

Solomon—See K69DG, Duncan.

Somerton—See K61AX, Mohawk Valley.

Somerton—See K67BI, Mohawk Valley.

Sonoita—See K57BD, Bisbee.

* **Sycamore Mobile Home Park & Bagdad**—K51AM, Cyprus Bagdad Copper Co., Box 245, Bagdad, AZ (KTVK Ch. 3 Phoenix)—1-w, lat. 34° 35' 47", long. 113° 08' 56".

* **Sycamore Mobile Home Park & Bagdad**—K53AS, Cyprus Bagdad Copper Co., Box 245, Bagdad, AZ (KPHO-TV Ch. 5 Phoenix)—1-w, lat. 34° 35' 47", long. 113° 08' 56".

* **Sycamore Mobile Home Park & Bagdad**—K55CO, Cyprus Bagdad Copper Co., Box 245, Bagdad, AZ (KAET Ch. 8 Phoenix)—1-w, lat. 34° 35' 47", long. 113° 08' 56".

* **Sycamore Mobile Home Park & Bagdad**—K57CA, Cyprus Bagdad Copper Co., Box 245, Bagdad, AZ (KTSP-TV Ch. 10 Phoenix)—1-w, lat. 34° 35' 47", long. 113° 08' 56".

* **Sycamore Mobile Home Park & Bagdad**—K59CA, Cyprus Bagdad Copper Co., Box 245, Bagdad, AZ (KPNX-TV Ch. 12 Phoenix-Mesa)—1-w, lat. 34° 35' 47", long. 113° 08' 56".

Taylor—See K03FB, Clay Springs.

Taylor—See K05GB, Clay Springs.

Taylor—See K07OJ, Clay Springs.

Taylor—See K11NR, Clay Springs.

Thatcher—See K57CU, Duncan.

Thatcher—See K65CM, Duncan.

Thatcher—See K67CP, Duncan.

Thatcher—See K69DG, Duncan.

Topock—See K58AP, Gas City.

Topock—See K62AG, Gas City.

Topock—See K64AG, Gas City.

Tucson—See K57BD, Bisbee.

Valley Vista Estates—See K45AE, Big Park Valley area.

Valley Vista Estates—See K47AA, Big Park Valley area.

Valley Vista Estates—See K49AE, Big Park Valley area.

Valley Vista Estates—See K51AG, Big Park Valley area.

Valley Vista Estates—See K53AI, Big Park Valley area.

Verde Lee—See K57CU, Duncan.

Verde Lee—See K65CM, Duncan.

Verde Lee—See K67CP, Duncan.

Verde Lee—See K69DG, Duncan.

Verde Lee Acres—See K02FV, Duncan.

Verde Lee Acres—See K07IR, Duncan.

Verde Lee Acres—See K11JJ, Duncan.

Verde Valley—See K04GL, Camp Verde.

Verde Valley—See K06AQ, Camp Verde.

Verde Valley—See K07BT, Camp Verde.

Verde Valley—See K09MD, Camp Verde.

Verde Valley—See K11MI, Camp Verde.

Verde Valley—See K36AE, Clarkdale.

Verde Valley—See K57DC, Camp Verde.

Verde Valley—See K59BP, Camp Verde.

Verde Valley—See K61BG, Camp Verde.

Verde Valley—See K63BG, Camp Verde.

Verde Valley—See K65BK, Camp Verde.

Wahweap—See K12JY, Glen Canyon City, UT.

Wahweap Marina area—See K07PH, Le Chee.

Wahweap Marina area—See K09OJ, Le Chee.

Wahweap Marina area—See K11PA, Le Chee.

Wahweap Marina area—See K13QB, Le Chee.

Wellton—See K61AX, Mohawk Valley.

Wellton—See K63AV, Mohawk Valley.

Wellton—See K65BB, Mohawk Valley.

Wellton—See K67BI, Mohawk Valley.

Wellton—See K69BQ, Mohawk Valley.

Whiteriver—K02GP, Whiteriver Civic Club, Box 457, Whiteriver, AZ 85941 (KGUN Ch. 9 Tucson)—1-w, lat. 33° 50' 00", long. 109° 58' 00".

Whiteriver—K07GW, Whiteriver Civic Club, Box 457, Whiteriver, AZ 85941 (KOLD-TV Ch. 13 Tucson)—1-w, lat. 33° 50' 00", long. 109° 58' 00".

Whiteriver—K11KL, Whiteriver Civic Club, Box 457, Whiteriver, AZ 85941 (KVOA-TV Ch. 4 Tucson)—1-w, lat. 33° 50' 00", long. 109° 58' 00".

Williams—See K64AP, Ash Fork.

Willow Beach—K06IN, Willow Beach Resort, Box 187, Boulder City, AZ (KLAS-TV Ch. 8 Las Vegas, NV)—1-w, lat. 35° 53' 37", long. 114° 37' 13".

Willow Beach—K07NP, Willow Beach Resort, Box 187, Boulder City, AZ (KVBC Ch. 3 Las Vegas, NV)—1-w, lat. 35° 53' 37", long. 114° 37' 13".

Willow Beach—K11MW, Willow Beach Resort, Box 187, Boulder City, AZ (KTNV Ch. 13 Las Vegas, NV)—1-w, lat. 35° 53' 37", long. 114° 37' 13".

Window Rock—K63AK, Navajo Tribe, Communications Dept., Box 86, Fort Defiance, AZ (KNME-TV Ch. 5 Albuquerque, NM)—100-w, lat. 35° 33' 36", long. 109° 06' 30".

Window Rock—See K65BI, Fort Defiance.

Window Rock—See K67BQ, Fort Defiance.

Window Rock—See K69BV, Fort Defiance.

Winslow—K09JZ, Great American Television & Radio Co. Inc., 511 W. Adams St., Phoenix, AZ 85003 (KTSP-TV Ch. 10 Phoenix)—10-w, lat. 34° 50' 26", long. 110° 54' 55".

Woodruff—K04EH, Woodruff Translator Assn., Box 22, Woodruff, AZ (KNAZ-TV Ch. 2 Flagstaff)—1-w, lat. 34° 48' 00", long. 110° 01' 00".

York—See K02FV, Duncan.

York—See K07IR, Duncan.

York—See K11JJ, Duncan.

York—See K57CU, Duncan.

York—See K65CM, Duncan.

York—See K67CP, Duncan.

York—See K69DG, Duncan.

ARKANSAS

* **Batesville**—K26BC, Little Rock Communications Assoc., 11711 W. Markham St., Little Rock, AR 72211 (KLRT Ch. 16 Little Rock)—10-w, lat. 35° 46' 42", long. 91° 37' 36".

* **Bentonville**—K34BU, J. D. G. Television Inc., 111 S. Cherokee, Muskogee, OK 74403 (KPOM-TV Ch. 24 Fort Smith-Fayetteville)—1000-w, lat. 36° 23' 37", long. 94° 10' 57".

* **Bentonville**—K58DE, KOAM Ltd. Partnership, 45 Mile St., Boston, MA 02109 (KOAM-TV Ch. 7 Pittsburg, KS-Joplin, MO)—1000-w, lat. 36° 23' 37", long. 94° 10' 57".

Blytheville—K11JW, Cosmos Bcstg. Corp., Box 790, Jonesboro, AR 72401 (KAIT-TV Ch. 8 Jonesboro)—10-w, lat. 35° 53' 43", long. 89° 54' 27".

Crumpton & Waldron rural area—K77BZ, Joe D. Davis, 2816 S. Enid, Fort Smith (KATV Ch. 7 Little Rock)—20-w, lat. 34° 58' 35", long. 93° 56' 45".

- Crumptown & Waldron rural area**—K8OCL, Joe D. Davis, 2816 S. Enid, Fort Smith (KTHV Ch. 11 Little Rock)—20-w, lat. 34° 58' 35", long. 93° 58' 45".
- El Dorado**—K18AB, Noe Enterprises Inc., Box 4067, Monroe, LA 71211 (KNOE-TV Ch. 8 Monroe, LA)—100-w, lat. 33° 12' 42", long. 92° 39' 48".
- Euclid Heights & Hot Springs**—K13HP, Arkansas TV Co., Box 269, Little Rock, AR 72203 (KTHV Ch. 11 Little Rock)—1-w, lat. 34° 30' 41", long. 93° 03' 12".
- Eudora**—K13MV, Arkansas ETV Commission, 350 S. Donaghey St., Conway, AR 72032 (KETS Ch. 2 Little Rock)—10-w, lat. 33° 06' 21", long. 91° 16' 11".
- Hot Springs**—See K13HP, Euclid Heights.
- Mountain Home**—K43CG, Robert Kymala, 13141 E. 44th St., Tulsa, OK 74134 (KTBN-TV Ch. 40 Santa Ana-Los Angeles, CA via satellite)—1000-w, lat. 36° 20' 55", long. 92° 24' 01".
- * **Russellville**—K22CH, Little Rock Communications Assoc., 11711 W. Markham St., Little Rock, AR 72211 (KLRT Ch. 16 Little Rock)—100-w, lat. 35° 13' 05", long. 93° 15' 15".
- Sheridan**—K05IS, Glenda A. Kassis, 58 Country Club Dr., Cocoa Beach, FL 32931 (KTBN-TV Ch. 40 Santa Ana-Los Angeles, CA via satellite)—1-w, lat. 34° 19' 58", long. 92° 23' 59".
- Waldron rural area**—See K77BZ, Crumpton.
- Waldron rural area**—See K8OCL, Crumpton.
- Alturas**—K83BT, Modoc County Superintendent of Schools, 139 W. Henderson St., Alturas, CA 96101 (KIXE-TV Ch. 9 Redding)—100-w, lat. 41° 09' 55", long. 120° 33' 45".
- Alturas & Canby**—K13IT, Modoc County Superintendent of Schools, 139 W. Henderson St., Alturas, CA 96101 (KIXE-TV Ch. 9 Redding)—1-w, lat. 41° 27' 03", long. 120° 41' 14".
- Alturas & Likely**—K60AR, Freedom Communications Inc., Box 10, Medford, OR 97501 (KTVL Ch. 10 Medford, OR)—20-w, lat. 41° 32' 18", long. 120° 21' 22".
- * **Amboy & Chambless**—K12IN, Amboy TV Club, Box 29, El Centro, CA (KEYC-TV Ch. 9 El Centro-Yuma)—1-w, lat. 34° 33' 16", long. 115° 38' 11".
- Apple Valley**—See K33BT, Adelanto.
- Armitage Field**—See K47AE, Inyokern.
- * **Armitage Field & Inyokern**—K51AA, Indian Wells Valley TV Booster Inc., Box 5443, China Lake, CA (KERO-TV Ch. 23 Bakersfield)—10-w, lat. 35° 28' 48", long. 117° 40' 59".
- Armitage Field & Inyokern**—K53AB, Indian Wells Valley TV Booster Inc., Box 5443, China Lake, CA (KTBN-TV Ch. 40 Santa Ana-Los Angeles)—10-w, lat. 35° 28' 48", long. 117° 40' 59".
- Armitage Field & Inyokern**—K57AK, Indian Wells Valley TV Booster Inc., Box 5443, China Lake, CA (KCBS-TV Ch. 2 Los Angeles)—10-w, lat. 35° 28' 48", long. 117° 40' 59".
- Armitage Field & Inyokern**—K59AO, Indian Wells Valley TV Booster Inc., Box 5443, China Lake, CA (KNBC-TV Ch. 4 Los Angeles)—10-w, lat. 35° 28' 48", long. 117° 40' 59".
- Armitage Field & Inyokern**—K61AJ, Indian Wells Valley TV Booster Inc., Box 5443, China Lake, CA (KTLA Ch. 5 Los Angeles)—10-w, lat. 35° 28' 48", long. 117° 40' 59".
- Armitage Field & Inyokern**—K63AH, Indian Wells Valley TV Booster Inc., Box 5443, China Lake, CA (KABC-TV Ch. 7 Los Angeles)—10-w, lat. 35° 28' 48", long. 117° 40' 59".
- Armitage Field & Inyokern**—K65AM, Indian Wells Valley TV Booster Inc., Box 5443, China Lake, CA (KHJ-TV Ch. 9 Los Angeles)—10-w, lat. 35° 28' 48", long. 117° 40' 59".
- Armitage Field & Inyokern**—K67AO, Indian Wells Valley TV Booster Inc., Box 5443, China Lake, CA (KTTV Ch. 11 Los Angeles)—10-w, lat. 35° 28' 48", long. 117° 40' 59".
- Armitage Field & Inyokern**—K69AS, Indian Wells Valley TV Booster Inc., Box 5443, China Lake, CA (KCOP Ch. 13 Los Angeles)—10-w, lat. 35° 28' 48", long. 117° 40' 59".
- Armitage Field, Inyokern & portions of China Lake & Ridgecrest**—K49AA, Indian Wells Valley TV Booster Inc., Box 5443, China Lake, CA (KWHY-TV Ch. 22 Los Angeles)—20-w, lat. 35° 28' 48", long. 117° 40' 59".
- Aromas**—K130S, Monterey County Superintendent of Schools, 132 W. Market St., Salinas, CA (KQED Ch. 9 San Francisco)—1-w, lat. 36° 55' 07", long. 121° 38' 12".
- Arvin & Lamont**—K65CA, Trinity Bcstg. Network Inc., 2442 Michelle Rd., Tustin, CA 92680 (KTBN-TV Ch. 40 Santa Ana-Los Angeles)—100-w, lat. 34° 46' 30", long. 118° 56' 06".
- Aspendell**—See K12JF, Bishop.
- Baker**—K06JL, Baker Community Services District, Box 127 (KVUV-TV Ch. 5 Henderson-Las Vegas, NV)—10-w, lat. 35° 26' 08", long. 115° 55' 21".
- Baker**—K07IH, Baker Community Services District, Box 127 (KCBS-TV Ch. 2 Los Angeles)—10-w, lat. 35° 26' 08", long. 115° 55' 21".
- Baker**—K09HL, Baker Community Services District, Box 127 (KNBC-TV Ch. 4 Los Angeles)—10-w, lat. 35° 26' 08", long. 115° 55' 21".
- Baker**—K11KJ, Baker Community Services District, Box 127 (KTNV Ch. 13 Las Vegas, NV)—10-w, lat. 35° 26' 08", long. 115° 55' 21".
- Bakersfield**—K39AB, Univision Station Group Inc., Fourth Floor, 460 W. 42nd, New York, NY 10036 (KMEX-TV Ch. 34 Los Angeles)—1000-w, lat. 35° 27' 14", long. 118° 35' 37".
- Bakersfield**—K55CN, Trinity Bcstg. Network Inc., 2442 Michelle Rd., Tustin, CA 92680 (KTBN-TV Ch. 40 Santa Ana-Los Angeles)—1000-w, lat. 35° 26' 20", long. 118° 44' 23".
- Balch Park, Camp Nelson & Springville**—K07HA, Springville Community TV Inc., 33600 Globe Dr., Porterville, CA (KJEO Ch. 47 Fresno)—1-w, lat. 36° 09' 08", long. 118° 46' 50".
- Balch Park, Camp Nelson & Springville**—K11FU, Springville Community TV Inc., 33600 Globe Dr., Porterville, CA (KSBY-TV Ch. 6 San Luis Obispo)—1-w, lat. 36° 09' 08", long. 118° 46' 50".
- Bald Mountain, Green Point & Murphy Meadow area**—O5EQ, California-Oregon Bcstg. Inc., 755 Auditorium Dr., Redding, CA 96001 (KRCR-TV Ch. 7 Redding)—5-w, lat. 40° 52' 20", long. 123° 44' 08".
- Banning (rural area), Popett Flats & Silent Valley**—K59BR, Silent Valley Club Inc., 46-305 Popett Flats Rd., Banning (KABC-TV Ch. 7 Los Angeles)—1-w, lat. 33° 50' 51", long. 116° 51' 05".
- Bay Bridge area**—See K03FU, Mount Gate.
- Bear Valley Springs**—K45AD, Bear Valley Springs Property Owners' Assn., 205 S. Silver Ridge Dr., Ridgecrest, CA (KMTF Ch. 18 Fresno)—10-w, lat. 35° 10' 10", long. 118° 37' 30". Requests CP for change to Ch. 64.
- Bear Valley Springs**—K45AJ, Bear Valley Springs Property Owners' Assn., 205 S. Silver Ridge Dr., Ridgecrest, CA (KCOY-TV Ch. 12 Santa Maria)—20-w, lat. 35° 10' 10", long. 118° 37' 30".
- Bear Valley Springs (eastern portion)**—K20AA, Bear Valley Springs Property Owners' Assn., 205 S. Silver Ridge Dr., Ridgecrest, CA (KAIL Ch. 53 Fresno)—20-w, lat. 35° 09' 09", long. 118° 34' 50".
- Bear Valley Springs (eastern portion)**—K33AD, Bear Valley Springs Property Owners' Assn., 205 S. Silver Ridge Dr., Ridgecrest, CA (KBAK-TV Ch. 29 Bakersfield)—20-w, lat. 35° 09' 09", long. 118° 34' 50".
- Bear Valley Springs (eastern portion)**—K35AC, Bear Valley Springs Property Owners' Assn., 205 S. Silver Ridge Dr., Ridgecrest, CA (KMTF Ch. 18 Fresno)—20-w, lat. 35° 09' 09", long. 118° 34' 50".
- Bear Valley Springs (eastern portion)**—K39AD, Bear Valley Springs Property Owners' Assn., 205 S. Silver Ridge Dr., Ridgecrest, CA (KERO-TV Ch. 23 Bakersfield)—20-w, lat. 35° 09' 09", long. 118° 34' 50".
- Bear Valley Springs (eastern portion)**—K41AC, Bear Valley Springs Property Owners' Assn., 205 S. Silver Ridge Dr., Ridgecrest, CA (KCBS-TV Ch. 2 Los Angeles)—20-w, lat. 35° 09' 09", long. 118° 34' 50".
- Bear Valley Springs (eastern portion)**—K60BD, Bear Valley Springs Property Owners' Assn., 205 S. Silver Ridge Dr., Ridgecrest, CA (KSEE Ch. 24 Fresno)—20-w, lat. 35° 08' 08", long. 118° 39' 50".
- Bear Valley Springs (northern portion)**—K48AG, Bear Valley Springs Property Owners' Assn., 205 S. Silver Ridge Dr., Ridgecrest, CA (KEYT-TV Ch. 3 Santa Barbara)—20-w, lat. 35° 10' 10", long. 118° 37' 30".
- Bear Valley Springs (northern portion)**—K51AJ, Bear Valley Springs Property Owners' Assn., 205 S. Silver Ridge Dr., Ridgecrest, CA (KSBY-TV Ch. 6 San Luis Obispo)—20-w, lat. 35° 10' 10", long. 118° 37' 30".
- Bear Valley Springs (western portion)**—K56BC, Bear Valley Springs Property Owners' Assn., 205 S. Silver Ridge Dr., Ridgecrest, CA (KMTF Ch. 18 Fresno)—20-w, lat. 35° 08' 08", long. 118° 39' 50".
- Bear Valley Springs (western portion)**—K62BB, Bear Valley Springs Property Owners' Assn., 205 S. Silver Ridge Dr., Ridgecrest, CA (KMPH Ch. 26 Visalia-Fresno)—20-w, lat. 35° 08' 08", long. 118° 39' 50".
- Bear Valley Springs (western portion)**—K66BL, Bear Valley Springs Property Owners' Assn., 205 S. Silver Ridge Dr., Ridgecrest, CA—20-w, lat. 35° 08' 08", long. 118° 39' 50".
- Bear Valley Springs (western portion)**—K68BN, Bear Valley Springs Property Owners' Assn., 205 S. Silver Ridge Dr., Ridgecrest, CA (KJEO Ch. 47 Fresno)—20-w, lat. 35° 08' 08", long. 118° 39' 50".

Translators—California

- Benbow & Garberville Airport area**—K12JJ, Western TV Service, Star Route, Whitehorn, CA (KRCR-TV Ch. 7 Redding)—1-w, lat. 40° 06' 00", long. 123° 41' 06".
- Bieber**—K06GS, Intermountain TV Club Inc., Box 152, Adin, CA 96006 (KCRA-TV Ch. 3 Sacramento)—1-w, lat. 41° 04' 20", long. 121° 13' 00".
- Bieber, Fall River Mills & Little Valley**—K04GG, Golden Empire Bcstg. Co., Box 489, Chico, CA 95927 (KHSL-TV Ch. 12 Chico)—1-w, lat. 41° 04' 20", long. 121° 13' 00".
- Bieber, Little Valley & Lookout**—K02FB, California-Oregon Bcstg. Inc., 755 Auditorium Dr., Redding, CA 96001 (KRCR-TV Ch. 7 Redding)—1-w, lat. 41° 04' 20", long. 121° 12' 30".
- Big Bend & Bush Bar**—K04EZ, Indian Springs School District, Box P, Big Bend, CA (KRCR-TV Ch. 7 Redding)—1-w, lat. 41° 00' 50", long. 121° 57' 00".
- Big Bend & Bush Bar**—K06ET, Indian Springs School District, Box P, Big Bend, CA (KIXE-TV Ch. 9 Redding)—1-w, lat. 41° 00' 50", long. 121° 57' 00".
- Big Bend & Bush Bar**—K13MJ, Indian Springs School District, Box P, Big Bend, CA (KHSL-TV Ch. 12 Chico)—1-w, lat. 41° 00' 50", long. 121° 57' 00".
- ★ **Big Pine**—K48AQ, Inyo County Superintendent of Schools, 1355 Jackson St., Independence, CA (KLVX Ch. 10 Las Vegas, NV)—1-w, lat. 37° 07' 50", long. 118° 22' 23".
- Big Pine & Bishop**—K70AA, James T. Downey, 115 S. Main, Bishop, CA (KCBS-TV Ch. 2 Los Angeles)—20-w, lat. 37° 20' 43", long. 118° 18' 25".
- Big Pine & Bishop**—K79AT, County of Inyo TV Translator Service, Box 25, Independence, CA 93526 (KABC-TV Ch. 7 Los Angeles)—20-w, lat. 37° 20' 43", long. 118° 18' 25".
- Big Sur**—K13JS, Monterey County Superintendent of Schools, 132 W. Market St., Salinas, CA (KQED Ch. 9 San Francisco)—10-w, lat. 36° 18' 25", long. 121° 53' 56".
- Bishop**—See K70AA, Big Pine.
- Bishop**—K76BH, County of Inyo TV Translator Service, Box 25, Independence, CA 93526 (KOLQ-TV Ch. 8 Reno, NV)—20-w, lat. 37° 25' 00", long. 118° 11' 00".
- Bishop**—See K79AT, Big Pine.
- Bishop (Aspendell areas of) & Bishop Creek**—K12JF, James T. Downey, 115 S. Main, Bishop, CA (KSBY-TV Ch. 6 San Luis Obispo)—1-w, lat. 37° 15' 04", long. 118° 34' 30".
- Bishop Creek**—See K12JF, Bishop.
- ★ **Blue Lake**—K36BT, California-Oregon Bcstg. Inc., 755 Auditorium Dr., Redding, CA 96001 (KRCR-TV Ch. 7 Redding)—200-w, lat. 40° 49' 32", long. 124° 00' 05". Requests modification of CP for change to lat. 40° 49' 57.2" long. 124° 00' 31.4" (BMPPTT-890310S9).
- Blythe**—K61CR, Palo Verde Valley TV Club Inc., Box 874, Blythe, CA 92226 (KTVK Ch. 3 Phoenix, AZ)—10-w, lat. 33° 34' 12", long. 114° 20' 56".
- Blythe**—K65CP, Palo Verde Valley TV Club Inc., Box 874, Blythe, CA 92226 (KAET Ch. 8 Phoenix, AZ)—10-w, lat. 33° 34' 12", long. 114° 20' 56".
- ★ **Blythe**—K67DZ, Palo Verde Valley TV Club Inc., Box 874, Blythe, CA 92226 (KPNX-TV Ch. 12 Phoenix-Mesa, AZ)—20-w, lat. 33° 34' 12", long. 114° 20' 56".
- Blythe & Palo Verde Valley**—K59CP, Palo Verde Valley TV Club Inc., Box 874, Blythe, CA 92226 (KTSP-TV Ch. 10 Phoenix, AZ)—10-w, lat. 33° 34' 12", long. 114° 20' 56".
- Blythe & Palo Verde Valley**—K63CJ, Palo Verde Valley TV Club Inc., Box 874, Blythe, CA 92226 (KPHO-TV Ch. 5 Phoenix, AZ)—10-w, lat. 33° 34' 12", long. 114° 20' 56".
- Boonville & Philo**—K57CT, Anderson Valley TV Inc., Box 391, Boonville, CA (KPIX Ch. 5 San Francisco)—20-w, lat. 38° 58' 20", long. 123° 16' 00".
- Boonville & Philo**—K59CH, Anderson Valley TV Inc., Box 391, Boonville, CA (KRON-TV Ch. 4 San Francisco)—1-w, lat. 38° 58' 20", long. 123° 16' 00".
- Boonville & Philo**—K61CH, Anderson Valley TV Inc., Box 391, Boonville, CA (KGO-TV Ch. 7 San Francisco)—20-w, lat. 38° 58' 20", long. 123° 16' 00".
- Boonville & Philo**—K63CE, Anderson Valley TV Inc., Box 391, Boonville, CA (KTVU Ch. 2 Oakland-San Francisco)—20-w, lat. 38° 58' 20", long. 123° 16' 00".
- Boonville & Philo**—K67CC, Anderson Valley TV Inc., Box 391, Boonville, CA (KBHK-TV Ch. 44 San Francisco)—100-w, lat. 38° 58' 20", long. 123° 16' 00".
- Boonville & Philo**—K69CU, Anderson Valley TV Inc., Box 391, Boonville, CA (KQED Ch. 9 San Francisco)—20-w, lat. 38° 58' 20", long. 123° 16' 00".
- Bradley & San Ardo**—K13ND, Monterey County Superintendent of Schools, 132 W. Market St., Salinas, CA (KTEH Ch. 54 San Jose)—10-w, lat. 37° 57' 30", long. 121° 00' 01".
- Bradley & San Ardo**—K74CS, Monterey County Superintendent of Schools, 132 W. Market St., Salinas, CA (KQED Ch. 9 San Francisco)—100-w, lat. 35° 57' 30", long. 121° 00' 01".
- Branscomb**—See K06FR, Laytonville.
- Branscomb**—See K08GJ, Laytonville.
- Branscomb**—See K10GL, Laytonville.
- Branscomb**—See K12GV, Laytonville.
- Bridgeport & Lee Vining**—K05FH, Mono County Superintendent of Schools, Box 11, June Lake, CA (KVIE Ch. 6 Sacramento-Stockton)—1-w, lat. 38° 05' 27", long. 119° 10' 31".
- Bridgeport & Twin Lakes**—K02JX, Mono County Service Area No. 5, Box 675, Bridgeport, CA 93517 (KCRA-TV Ch. 3 Sacramento)—1-w, lat. 38° 11' 10", long. 119° 19' 10".
- Bridgeport & Twin Lakes**—K11HS, Mono County Service Area No. 5, Box 675, Bridgeport, CA 93517 (KCRA-TV Ch. 3 Sacramento)—1-w, lat. 38° 23' 19", long. 119° 21' 50".
- Bridgeport & Twin Lakes**—K13EX, Mono County Service Area No. 5, Box 675, Bridgeport, CA 93517 (KOLQ-TV Ch. 8 Reno, NV)—1-w, lat. 38° 11' 10", long. 119° 19' 10".
- Buellton & Solvang**—K53AT, Trinity Bcstg. Network Inc., 2442 Michelle Rd., Tustin, CA 92680 (KTBN-TV Ch. 40 Santa Ana-Los Angeles)—100-w, lat. 34° 31' 31", long. 119° 57' 29".
- Burney & Hat Creek**—K13JT, Golden Empire Bcstg. Co., Box 489, Chico, CA 95927 (KHSL-TV Ch. 12 Chico)—1-w, lat. 41° 01' 00", long. 121° 28' 50".
- Burney, Fall River Mills & Hat Creek**—K11JM, Intermountain TV Club Inc., Box 152, Adin, CA 96006 (KCRA-TV Ch. 3 Sacramento, CA)—1-w, lat. 41° 01' 00", long. 121° 28' 50".
- Burney, Fall River Mills, McArthur & Hat Creek**—K05DQ, California-Oregon Bcstg. Inc., 755 Auditorium Dr., Redding, CA 96001 (KRCR-TV Ch. 7 Redding)—1-w, lat. 41° 00' 13", long. 121° 28' 52".
- Burnt Ranch & Hawkins Bar**—K12JL, Ironside TV Club, Box 295, Salyer, CA (KIEM-TV Ch. 3 Eureka)—5-w, lat. 40° 50' 00", long. 123° 26' 50".
- Bush Bar**—See K04EZ, Big Bend.
- Bush Bar**—See K06ET, Big Bend.
- Bush Bar**—See K13MJ, Big Bend.
- Butte Meadows**—K04NE, Butte Meadow-Jonesville Improvement Assn., Box 123, Forest Ranch, CA 95942 (KHSL-TV Ch. 12 Chico)—1-w, lat. 40° 04' 00", long. 121° 34' 18".
- California Polytechnic State University**—K07OK, California Polytechnic State U., San Luis Obispo, CA (KCOV-TV Ch. 12 Santa Maria)—1-w, lat. 35° 17' 58", long. 120° 46' 26".
- Callahan, Etna, Fort Jones & Greenview**—K04EQ, California-Oregon Bcstg. Inc., 755 Auditorium Dr., Redding, CA 96001 (KRCR-TV Ch. 7 Redding)—5-w, lat. 41° 28' 00", long. 122° 55' 40".
- Callahan, Etna, Fort Jones & Greenview**—K06KA, Freedom Communications Inc., Box 10, Medford, OR 97501 (KTVL Ch. 10 Medford, OR)—10-w, lat. 41° 28' 00", long. 122° 55' 40".
- Callahan, Etna, Fort Jones & Greenview**—K13HU, California-Oregon Bcstg. Inc., 125 S. Fir, Medford, OR 97501 (KOB1 Ch. 5 Medford, OR)—5-w, lat. 41° 28' 00", long. 122° 55' 40".
- Camp Nelson**—See K07HA, Balch Park.
- Camp Nelson**—See K11FU, Balch Park.
- Canby**—See K13IT, Alturas.
- Canby**—K76AL, Canby TV Club, Box 101, Canby, CA (KRCR-TV Ch. 7 Redding)—1-w, lat. 41° 27' 30", long. 120° 43' 00".
- Canyondam, Chester & Westwood**—K57AO, Almanor TV Club Inc., Box 538, Chester, CA (KCRA-TV Ch. 3 Sacramento)—100-w, lat. 40° 14' 22", long. 121° 01' 54".
- Canyondam, Chester & Westwood**—K59AU, Almanor TV Club Inc., Box 538, Chester, CA (KOVTV Ch. 13 Stockton-Sacramento)—100-w, lat. 40° 14' 22", long. 121° 01' 54".
- Canyondam, Chester & Westwood**—K67BS, Almanor TV Club Inc., Box 538, Chester, CA (KTXL Ch. 40 Sacramento-Stockton)—100-w, lat. 40° 14' 22", long. 121° 01' 54".
- Capitola, Watsonville, Santa Cruz, Salinas & Monterey**—K25AC, KTEH-TV Foundation, 100 Skyport Dr., San Jose, CA 95115 (KTEH Ch. 54 San Jose)—1000-w, lat. 37° 06' 39", long. 121° 50' 37".
- Carmel Valley Village**—K13GS, KSBW Inc., Box 81651, Salinas, CA 93912 (KSBW Ch. 8 Salinas-Monterey)—1-w, lat. 36° 25' 52", long. 121° 40' 32".
- Carpenteria**—See K65BP, Goleta.
- Castella**—K13FC, Golden Empire Bcstg. Co., Box 489, Chico, CA 95927 (KHSL-TV Ch. 12 Chico)—1-w, lat. 41° 08' 50", long. 122° 18' 30".
- Castella, Dunsuir & Mount Shasta**—K02CN, Freedom Communications Inc., Box 10, Medford, OR 97501 (KTVL Ch. 10 Medford, OR)—1-w, lat. 41° 13' 30", long. 122° 18' 00".
- Castella, Mount Shasta, North Dunsuir & South Dunsuir**—K04BT, Golden Empire Bcstg. Co., Box 489, Chico, CA 95927 (KHSL-TV Ch. 12 Chico)—10-w, lat. 41° 13' 30", long. 122° 18' 00".
- Castella, Mount Shasta, North Dunsuir & South Dunsuir**—K05BR, California-Oregon Bcstg. Inc., 755 Auditorium Dr., Redding, CA 96001 (KRCR-TV Ch. 7 Redding)—1-w, lat. 41° 13' 30", long. 122° 18' 00".
- Catheys Valley, Hornitos & Planada**—K63EC, Pappas Telecasting Inc., 2600 S. Mooney Blvd., Visalia, CA 93277 (KMPH Ch. 26 Visalia-Fresno)—100-w, lat. 37° 32' 20", long. 120° 03' 34".
- Cedarville**—K71AF, Surprise Valley TV Club, Box 266 (KOLQ-TV Ch. 8 Reno, NV)—100-w, lat. 41° 37' 45", long. 120° 03' 45".
- Cedarville & Eagleville**—K13IU, Surprise Valley Community Television, Box 28F, Cedarville, CA 96104—10-w, lat. 41° 23' 06", long. 120° 06' 00".
- Cedarville, Eagleville & Fort Bidwell**—K04GB, Surprise Valley TV Club, Box 266 (KTVL Ch. 10 Medford, OR)—10-w, lat. 41° 33' 06", long. 119° 56' 03".

Chalfant Valley—K55FD, Mono County Service Area No. 2, Box 1810, Rte. 4, Bishop, CA 93514 (KSBW Ch. 8 Salinas-Monterey)—10-w, lat. 37° 36' 18", long. 118° 20' 32".

Chalfant Valley—K61EJ, Mono County Service Area No. 2, Box 1810, Rte. 4, Bishop, CA 93514 (KOLO-TV Ch. 8 Reno, NV)—10-w, lat. 37° 36' 18", long. 118° 20' 32".

* **Chalfant Valley**—K64CY, Mono County Service Area No. 2, Box 1810, Rte. 4, Bishop, CA 93514 (KXTV Ch. 10 Sacramento-Stockton)—10-w, lat. 37° 36' 18", long. 118° 20' 32".

Chambless—See K12IN, Alturas.

Chester—See K57AO, Canyondam.

Chester—See K59AU, Canyondam.

Chester—See K67BS, Canyondam.

Chester, Greenville & Westwood—K69EN, Golden Empire Bcstg. Co., Box 489, Chico, CA 95927 (KHSL-TV Ch. 12 Chico)—100-w, lat. 40° 14' 22", long. 121° 01' 54".

Chester, Greenville, Susanville & Westwood—K63DP, Almanor TV & FM Association, Box III, Chester, CA 96020 (KIXE-TV Ch. 9 Redding)—100-w, lat. 40° 14' 22", long. 121° 01' 54".

* **Chico & Paradise**—K67DY, Butte Television, 3412 Ridgeview Dr., El Dorado Hills, CA 95630 (KTSF Ch. 26 San Francisco)—100-w, lat. 39° 43' 37", long. 121° 40' 47".

China Lake—See K49AA, Armitage Field.

China Lake & Ridgecrest—K02HY, Indian Wells Valley TV Booster Inc., Box 5443, China Lake, CA (KCBS-TV Ch. 2 Los Angeles)—10-w, lat. 35° 39' 44", long. 117° 36' 12".

China Lake & Ridgecrest—K04HX, Indian Wells Valley TV Booster Inc., Box 5443, China Lake, CA (KNBC-TV Ch. 4 Los Angeles)—10-w, lat. 35° 39' 44", long. 117° 36' 12".

China Lake & Ridgecrest—K05FO, Indian Wells Valley TV Booster Inc., Box 5443, China Lake, CA (KTLA Ch. 5 Los Angeles)—10-w, lat. 35° 39' 44", long. 117° 36' 12".

China Lake & Ridgecrest—K07NH, Indian Wells Valley TV Booster Inc., Box 5443, China Lake, CA (KABC-TV Ch. 7 Los Angeles)—10-w, lat. 35° 39' 44", long. 117° 36' 12".

China Lake & Ridgecrest—K09MG, Indian Wells Valley TV Booster Inc., Box 5443, China Lake, CA (KHJ-TV Ch. 9 Los Angeles)—10-w, lat. 35° 39' 44", long. 117° 36' 12".

China Lake & Ridgecrest—K11ML, Indian Wells Valley TV Booster Inc., Box 5443, China Lake, CA (KTTV Ch. 11 Los Angeles)—10-w, lat. 35° 39' 44", long. 117° 36' 12".

China Lake & Ridgecrest—K13NF, Indian Wells Valley TV Booster Inc., Box 5443, China Lake, CA (KCOP Ch. 13 Los Angeles)—10-w, lat. 35° 39' 44", long. 117° 36' 12".

China Lake & Ridgecrest—K55AB, Indian Wells Valley TV Booster Inc., Box 5443, China Lake, CA (KCET Ch. 28 Los Angeles)—10-w, lat. 35° 28' 48", long. 117° 40' 59".

Clearlake Basin—See K71BD, Lakeport.

Coffee Creek & Trinity Center—K04IO, North Lake Translator Group, Box 130, Trinity Center, CA (KHSL-TV Ch. 12 Chico)—5-w, lat. 40° 58' 00", long. 122° 42' 55".

Coffee Creek & Trinity Center—K05FZ, North Lake Translator Group, Box 130, Trinity Center, CA (KRCR-TV Ch. 7 Redding)—5-w, lat. 40° 58' 00", long. 122° 42' 55".

Colusa, Maxwell & Williams—K08FZ, California-Oregon Bcstg. Inc., 755 Auditorium Dr., Redding, CA 96001 (KRCR-TV Ch. 7 Redding)—5-w, lat. 39° 12' 48", long. 121° 49' 05".

Conway, Summit & Mammoth School—K12IQ, Mono County Superintendent of Schools, Box 11, June Lake, CA (KVIE Ch. 6 Sacramento-Stockton)—1-w, lat. 37° 44' 45", long. 119° 03' 20".

Covelo—K04GZ, Round Valley Chamber of Commerce, Box 68 (KRCR-TV Ch. 7 Redding)—1-w, lat. 39° 50' 45", long. 123° 21' 00".

Covelo—K05EU, Round Valley Chamber of Commerce, Box 68 (KHSL-TV Ch. 12 Chico)—1-w, lat. 39° 50' 45", long. 123° 21' 00".

Covelo—K09PM, Round Valley Chamber of Commerce, Box 68 (KEET Ch. 13 Eureka)—1-w, lat. 39° 50' 45", long. 123° 21' 00".

Covelo—K11PT, Round Valley Chamber of Commerce, Box 68 (KTVU Ch. 2 Oakland-San Francisco)—1-w, lat. 39° 50' 45", long. 123° 21' 00".

Covelo—K13JY, Round Valley Unified School District, Box 276, Covelo, CA (KQED Ch. 9 San Francisco)—1-w, lat. 39° 30' 54", long. 123° 05' 43".

* **Crowley Lake & Long Valley region**—K56BS, Mono County Service Area No. 1, Box 189, Rte. 1, Crowley Lake, CA 93546 (KCRA-TV Ch. 3 Sacramento)—10-w, lat. 37° 42' 45", long. 118° 39' 27".

Daggett—K15BZ, County of San Bernardino, County Service Area 40, 157 W. 5th St., San Bernardino, CA 92415 (KCBS-TV Ch. 2 Los Angeles)—100-w, lat. 34° 53' 07", long. 116° 53' 45".

Daggett—K19BS, County of San Bernardino, County Service Area 40, 157 W. 5th St., San Bernardino, CA 92415 (KNBC-TV Ch. 4 Los Angeles)—100-w, lat. 34° 53' 07", long. 116° 53' 45".

Daggett—K23BP, County of San Bernardino, County Service Area 40, 157 W. 5th St., San Bernardino, CA 92415 (KTTV Ch. 11 Los Angeles)—100-w, lat. 34° 53' 07", long. 116° 53' 45".

Daggett—K61AE, County of San Bernardino, County Service Area 40, 157 W. 5th St., San Bernardino, CA 92415 (KBAK-TV Ch. 29 Bakersfield)—100-w, lat. 34° 53' 07", long. 116° 53' 45".

Daggett—K67AZ, County of San Bernardino, County Service Area 40, 157 W. 5th St., San Bernardino, CA 92415 (KHJ-TV Ch. 9 Los Angeles)—100-w, lat. 34° 53' 07", long. 116° 53' 45".

Daggett & rural area—K35BQ, County of San Bernardino, County Service Area 40, 157 W. 5th St., San Bernardino, CA 92415 (KTLA Ch. 5 Los Angeles)—100-w, lat. 34° 53' 07", long. 116° 53' 45".

* **Daggett & rural area**—K69FJ, County of San Bernardino, County Service Area 40, 157 W. 5th St., San Bernardino, CA 92415 (KCOP Ch. 13 Los Angeles)—100-w, lat. 34° 53' 07", long. 116° 53' 45".

Death Valley—See K05HH, Furnace Creek.

Death Valley—See K09KT, Furnace Creek.

Death Valley—See K11LB, Furnace Creek.

Desert Hot Springs—K60BB, Trinity Bcstg. Network Inc., 2442 Michelle Rd., Justin, CA 92680 (KTBN-TV Ch. 40 Santa Ana-Los Angeles)—100-w, lat. 34° 02' 46", long. 116° 48' 49".

Desert Hot Springs & Palm Springs—K53CK, Country Club Communication Inc. (KFMB-TV Ch. 8 San Diego)—10-w, lat. 33° 36' 36", long. 116° 26' 27".

Desert Hot Springs & Palm Springs—K73AD, Palmer Communications Inc., 10889 Wilshire Blvd., Los Angeles, CA (KGTV Ch. 10 San Diego)—10-w.

Desert Hot Springs & Palm Springs—K77AV, Katherine R. Everett, et al., 1926 Oleander Or., Wilmington, NC 28403 (KECY-TV Ch. 9 El Centro-Yuma)—10-w, lat. 33° 33' 00", long. 116° 28' 30".

Dinsmore area—K11LV, Ruth Lake Community Services District, Box 411, Star Rte., Bridgeville, CA (KRCR-TV Ch. 7 Redding)—5-w, lat. 40° 29' 55", long. 123° 36' 37".

Douglas City—See K02EE, Weaverville.

Douglas City, Junction City & Weaver-
ville—K05CF, Weaverville Translator Co. Inc., Box 345, Weaverville, CA (KRCR-TV Ch. 7 Redding)—10-w, lat. 40° 43' 11", long. 122° 58' 46".

Dunsmuir—See K02CN, Castella.

Durham—K20CO, California-Oregon Bcstg. Inc., 755 Auditorium Dr., Redding, CA 96001 (KRCR-TV Ch. 7 Redding)—20-w, lat. 39° 37' 30", long. 121° 47' 53". Note: Licensed as LPTV.

Eagle Lake & Spaulding areas—K10HP, California-Oregon Bcstg. Inc., 755 Auditorium Dr., Redding, CA 96001 (KRCR-TV Ch. 7 Redding)—5-w, lat. 40° 41' 12", long. 120° 35' 50".

Eagleville—See K04GB, Cedarville.

Eagleville—See K13IU, Cedarville.

* **Elk & rural area along U.S. Hwy. 1**—K08JG, Point Arena TV Inc., Box 144, Point Arena, CA (KQED Ch. 9 San Francisco)—10-w, lat. 39° 04' 22", long. 123° 40' 48".

Escondido, Rancho Bernardo & Poway—K57CD, Estrella Communications, 1139 Grand Central Ave., Glendale, CA 91201 (KVEA Ch. 52 Corona-Los Angeles)—100-w, lat. 33° 00' 31", long. 116° 58' 16".

Essex—K02IY, Essex Community TV, U.S. Hwy. 66, Essex, CA (KPNX-TV Ch. 12 Phoenix-Mesa, AZ)—10-w, lat. 34° 53' 08", long. 115° 04' 09".

Etna—See K04EQ, Callahan.

Etna—See K06KA, Callahan.

Etna—See K13HU, Callahan.

Etna & Fort Jones—K02HC, Northern California Educational TV Assn. Inc., 603 N. Market St., Redding, CA 96003 (KIXE-TV Ch. 9 Redding)—5-w, lat. 41° 28' 00", long. 122° 55' 40".

Fall River Mills—See K04GG, Bieber.

Fall River Mills—See K05DQ, Burney.

Fall River Mills—See K11JM, Burney.

Fern Creek, Gull Lake, June Lake & Silver Lake—K12ED, Mono County Superintendent of Schools, Box 11, June Lake, CA (KOLO-TV Ch. 8 Reno, NV)—1-w, lat. 37° 45' 42", long. 119° 04' 58".

Fern Creek, June Lake & Rainbow Mountain—K06CV, Mono County Superintendent of Schools, Box 11, June Lake, CA (KQED Ch. 9 San Francisco)—1-w, lat. 37° 45' 42", long. 119° 04' 58".

Fifteen Mile Valley—K03EL, County of San Bernardino, County Service Area 29, Box 922, Lucerne Valley, CA (KTLA Ch. 5 Los Angeles)—1-w, lat. 34° 24' 42", long. 117° 01' 16".

Fifteen Mile Valley—K06IY, County of San Bernardino, County Service Area 29, Box 922, Lucerne Valley, CA (KTTV Ch. 11 Los Angeles)—1-w, lat. 34° 24' 42", long. 117° 01' 16".

Fifteen Mile Valley—K08IR, County of San Bernardino, County Service Area 29, Box 922, Lucerne Valley, CA (KCBS-TV Ch. 2 Los Angeles)—1-w, lat. 34° 24' 42", long. 117° 01' 16".

Fifteen Mile Valley—K10JT, County of San Bernardino, County Service Area 29, Box 922, Lucerne Valley, CA (KNBC-TV Ch. 4 Los Angeles)—1-w, lat. 34° 24' 42", long. 117° 01' 16".

Fifteen Mile Valley—K12KM, County of San Bernardino, County Service Area 29, Box 922, Lucerne Valley, CA (KABC-TV Ch. 7 Los Angeles)—1-w, lat. 34° 24' 42", long. 117° 01' 16".

Fort Bidwell—See K04GB, Cedarville.

Fort Bidwell & Lake City—K06FF, Modoc County Superintendent of Schools, 139 W. Henderson St., Alturas, CA 96101—10-w, lat. 41° 37' 45", long. 120° 03' 45".

Fort Bragg—See K06FR, Laytonville.

Translators—California

- Fort Bragg**—See K08GJ, Laytonville.
- Fort Bragg**—See K10GL, Laytonville.
- Fort Bragg**—See K12GV, Laytonville.
- ★ **Fort Bragg**—K27CU, Fort Bragg Community Assn., 1310 S. Helen, Ukiah, CA 95482 (KRCR-TV Ch. 7 Redding)—551-w, lat. 39° 28' 03", long. 123° 45' 34".
- ★ **Fort Bragg**—K38CK, Fort Bragg Community Assn., 1310 S. Helen, Ukiah, CA 95482 (KFTY Ch. 50 Santa Rosa)—558-w, lat. 39° 28' 03", long. 123° 45' 34".
- Fort Bragg**—See K53CM, Laytonville.
- ★ **Fort Bragg**—K65EH, Fort Bragg Community Assn., 1310 S. Helen, Ukiah, CA 95482 (KTXL Ch. 40 Sacramento-Stockton)—584-w, lat. 39° 28' 03", long. 123° 45' 34".
- ★ **Fort Dick**—K28CU, Sunshine TV Inc., Box 4596, 300 Debuys Rd., Biloxi, MS 39535 (KDRV Ch. 12 Medford, OR)—lat. 42° 07' 23", long. 124° 17' 56".
- Fort Jones**—See K02HC, Etna.
- Fort Jones**—See K04EQ, Callahan.
- Fort Jones**—See K06KA, Callahan.
- Fort Jones**—See K13HU, Callahan.
- Fresno**—K34AV, Family TV Inc., Box 841, Benicia, CA 94510 (KFBC Ch. 42 Concord)—1000-w, lat. 36° 44' 07", long. 119° 47' 10".
- ★ **Fresno**—K69DT, Jerome N. Duncan II, 276 Beechwood Dr., Pasadena, CA 91103—100-w, lat. 36° 48' 50", long. 119° 45' 01".
- Furnace Creek & Death Valley**—K09KT, Death Valley Employees Assn., Death Valley National Monument, General Delivery, Death Valley, CA (KCBS-TV Ch. 2 Los Angeles)—1-w, lat. 36° 13' 12", long. 117° 05' 08".
- Furnace Creek & Death Valley**—K11LB, Death Valley Employees Assn., Death Valley National Monument, General Delivery, Death Valley, CA (KVBC Ch. 3 Las Vegas, NV)—1-w, lat. 36° 13' 12", long. 117° 05' 08".
- ★ **Furnace Creek & Death Valley (portions)**—K05HH, Inyo County Superintendent of Schools, 1355 Jackson St., Independence, CA (KLVX Ch. 10 Las Vegas, NV)—10-w, lat. 36° 13' 05", long. 117° 05' 04".
- Garberville**—K10HX, Miller Bcstg. Co., 1800 Broadway, Eureka, CA 95501 (KVIQ-TV Ch. 6 Eureka)—1-w, lat. 40° 06' 12", long. 123° 49' 08".
- Garberville & Redway**—K08HE, Precht Television Assoc. Inc., 5650 S. Broadway, Eureka, CA 95501 (KIEM-TV Ch. 3 Eureka)—1-w, lat. 40° 06' 17", long. 123° 49' 16".
- Garberville Airport area**—See K12JJ, Banning.
- ★ **Gasquet**—K19CI, Ralph Hartman, 230 Azalea Lane, Gasquet, CA 95543 (KRCR-TV Ch. 7 Redding)—10-w, lat. 41° 49' 50", long. 123° 52' 36".
- Goleta & Carpenteria**—K65BP, Ichthus Ministries Inc., 205 S. Silver Ridge Dr., Ridgecrest, CA (KTBN-TV Ch. 40 Santa Ana-Los Angeles)—100-w, lat. 34° 27' 58", long. 119° 40' 37".
- Gonzales**—K59AC, Monterey County Superintendent of Schools, 132 W. Market St., Salinas, CA (KTEH Ch. 54 San Jose)—100-w, lat. 36° 34' 54", long. 121° 26' 34".
- Gonzales**—K83BJ, Monterey County Superintendent of Schools, 132 W. Market St., Salinas, CA (KQED Ch. 9 San Francisco)—100-w, lat. 36° 34' 54", long. 121° 26' 34".
- Green Point**—See K05EQ, Bald Mountain.
- Green Valley Lake**—K69CO, San Bernardino County Superintendent of Schools, 201 North E St., San Bernardino, CA 92415 (KCET Ch. 28 Los Angeles)—100-w, lat. 34° 11' 46", long. 117° 02' 55".
- Greenview**—See K04EQ, Callahan.
- Greenview**—See K06KA, Callahan.
- Greenview**—See K13HU, Callahan.
- Greenville**—K51CA, Golden Empire Bcstg. Co., Box 206, Greenville, CA 95947 (KHSL-TV Ch. 12 Chico)—20-w, lat. 40° 07' 09", long. 120° 55' 20".
- Greenville**—See K63DP, Chester.
- Greenville**—See K76BG, Chester.
- Greenwood Ridge**—See K12LD, Albion Ridge.
- Grenada, Weed & Yreka**—K70EL, Northern California Educational TV Assn. Inc., 603 N. Market St., Redding, CA 96003 (KIXE-TV Ch. 9 Redding)—100-w, lat. 41° 36' 41", long. 122° 37' 26".
- Gull Lake**—See K12ED, Fern Creek.
- Happy Camp**—K07IX, Slater Butte Translator Co., Box 185, Happy Camp, CA (KTVL Ch. 10 Medford, OR)—10-w, lat. 41° 51' 30", long. 123° 21' 13".
- Happy Camp & North Indian Creek**—K09PI, Slater Butte Translator Co., Box 185, Happy Camp, CA (KORV Ch. 12 Medford, OR)—5-w, lat. 41° 51' 30", long. 123° 21' 13".
- Happy Camp & North Indian Creek**—K11G0, Slater Butte Translator Co., Box 185, Happy Camp, CA (KVIQ-TV Ch. 6 Eureka)—5-w, lat. 41° 51' 30", long. 123° 21' 13".
- Happy Camp & North Indian Creek**—K13GL, Slater Butte Translator Co., Box 185, Happy Camp, CA (K0BI Ch. 5 Medford, OR)—1-w, lat. 41° 51' 30", long. 123° 21' 13".
- Hat Creek**—See K05DQ, Burney.
- Hat Creek**—See K11JM, Burney.
- Hat Creek**—See K13JT, Burney.
- Hawkins Bar**—See K12JL, Burnt Ranch.
- Hayfork**—K04EM, Hayfork Chamber of Commerce, Box 643 (KRCR-TV Ch. 7 Redding)—1-w, lat. 40° 29' 34", long. 123° 11' 52".
- Hayfork**—K05CR, Trinity County Superintendent of Schools, Courthouse Drawer AH, Weaverville, CA (KIXE-TV Ch. 9 Redding)—1-w, lat. 40° 29' 34", long. 123° 11' 52".
- Hemet, Joshua Tree, San Jacinto, Snow Peak, Twentynine Palms & Yucca Valley**—K82BQ, Gulf-California Broadcast Commission, Box 29, El Centro, CA 92243 (KESQ-TV Ch. 42 Palm Springs-Indio)—1-w, lat. 34° 02' 17", long. 116° 48' 47".
- Heritage Ranch (rural area)**—K02JP, Heritage Ranch Owners' Assn., Box 1155, Paso Robles, CA (KNTV Ch. 11 San Jose)—1-w, lat. 35° 43' 07", long. 120° 53' 45".
- Heritage Ranch (rural area)**—K04JM, Heritage Ranch Owners' Assn., Box 1155, Paso Robles, CA (KCOY-TV Ch. 12 Santa Maria)—1-w, lat. 35° 43' 07", long. 120° 53' 45".
- Herlong**—See K61EN, Susanville.
- Herlong**—See K65CC, Susanville.
- Herlong**—See K67BY, Susanville.
- Herlong & Susanville**—K69FS, Honey Lake Community TV Corp., Box 963, 320 N. Mesa St., Susanville, CA 96130 (KOL0-TV Ch. 8 Reno, NV)—100-w, lat. 40° 26' 49", long. 120° 21' 25".
- Herlong & Susanville**—K75BT, Honey Lake Community TV Corp., Box 963, 320 N. Mesa St., Susanville, CA 96130 (KCRL Ch. 4 Reno, NV)—100-w, lat. 40° 26' 49", long. 120° 21' 25".
- Hollister**—K59AY, Retlaw Enterprises Inc., Box 1938, Monterey, CA 93940 (KMST Ch. 46 Monterey-Salinas)—100-w, lat. 36° 45' 37", long. 121° 29' 24".
- Hollister**—K77CD, Monterey County Superintendent of Schools, 132 W. Market St., Salinas, CA (KTEH Ch. 54 San Jose)—100-w, lat. 36° 45' 37", long. 121° 29' 24".
- Hollister**—K80CC, Monterey County Superintendent of Schools, 132 W. Market St., Salinas, CA (KQED Ch. 9 San Francisco)—100-w, lat. 36° 45' 37", long. 121° 29' 24".
- Hoopa**—K07GJ, Hoopa Valley Chamber of Commerce, Box 337 (KIEM-TV Ch. 3 Eureka)—5-w, lat. 41° 07' 13", long. 123° 42' 47".
- Hoopa**—K11NE, Hoopa Valley Chamber of Commerce, Box 337 (KVIQ-TV Ch. 6 Eureka)—5-w, lat. 41° 07' 13", long. 123° 42' 47".
- ★ **Hoopa**—K32BX, Hoopa United Community Assn., Hwy. 96, Hoopa, CA 95546 (KAFF-TV Ch. 23 Arcata-Eureka)—20-w, lat. 41° 07' 13", long. 123° 42' 47".
- ★ **Hoopa Valley**—K09MS, Hoopa Valley Chamber of Commerce, Box 337, Hoopa Valley 95546 (KEET Ch. 13 Eureka)—5-w, lat. 41° 07' 13", long. 123° 42' 47".
- Hopland**—K06FA, Sanel Valley TV Assn., Dennis Craig (KTUV Ch. 2 Oakland-San Francisco)—1-w, lat. 38° 56' 06", long. 123° 06' 22".
- Hopland**—K08FW, Sanel Valley TV Assn., Dennis Craig (KRON-TV Ch. 4 San Francisco)—1-w, lat. 38° 56' 06", long. 123° 06' 22".
- Hopland**—K10FZ, Sanel Valley TV Assn., Dennis Craig (KPIX Ch. 5 San Francisco)—1-w, lat. 38° 56' 06", long. 123° 06' 22".
- Hopland**—K13ID, Sanel Valley TV Assn., Dennis Craig (KGO-TV Ch. 7 San Francisco)—1-w, lat. 38° 56' 06", long. 123° 06' 22".
- Hornitos**—See K63EC, Catheys Valley.
- Hyampom**—K13MD, Hyampom Community Council, Box 24, Hyampom, CA (KIEM-TV Ch. 3 Eureka)—1-w, lat. 40° 36' 50", long. 123° 25' 20".
- I.O.O.F. Camp Area & Lewiston**—K03CT, Lewiston Translator Co., Box 294, Lewiston, CA 96052 (KRCR-TV Ch. 7 Redding)—5-w, lat. 40° 41' 27", long. 122° 49' 55".
- Independence**—K06LB, Inyo County TV, Box 25, Independence, CA (KCBS-TV Ch. 2 Los Angeles)—10-w, lat. 37° 02' 50", long. 118° 15' 02".
- Independence**—K10MC, Inyo County TV, Box 25, Independence, CA (KNBC-TV Ch. 4 Los Angeles)—10-w, lat. 37° 02' 50", long. 118° 15' 02".
- Independence**—K12MZ, Inyo County TV, Box 25, Independence, CA (KABC-TV Ch. 7 Los Angeles)—10-w, lat. 37° 02' 50", long. 118° 15' 02".
- ★ **Independence & Owens Valley (portions)**—K44AI, Inyo County Superintendent of Schools, 1355 Jackson St., Independence, CA (KLVX Ch. 10 Las Vegas, NV)—10-w, lat. 36° 47' 29", long. 118° 17' 31".
- Indian Valley (north arm) & Quincy**—K05DZ, California-Oregon Bcstg. Inc., 755 Auditorium Dr., Redding, CA 96001 (KRCR-TV Ch. 7 Redding)—10-w, lat. 40° 03' 19", long. 120° 54' 11".
- Inglewood**—See NEW, Los Angeles.
- ★ **Inyokern**—K41CT, Roy Mayhugh, 701 Perdew Ave., Ridgecrest, CA 93555 (KGET Ch. 17 Bakersfield)—100-w, lat. 35° 28' 39", long. 117° 41' 58".
- ★ **Inyokern**—K45CR, Roy Mayhugh, 701 Perdew Ave., Ridgecrest, CA 93555 (KBK-TV Ch. 29 Bakersfield)—100-w, lat. 35° 28' 39", long. 117° 41' 58".
- Inyokern**—See K49AA, Armitage Field.
- Inyokern**—See K51AA, Armitage Field.
- Inyokern**—See K53AB, Armitage Field.
- Inyokern**—See K57AK, Armitage Field.
- Inyokern**—See K59AO, Armitage Field.
- Inyokern**—See K61AJ, Armitage Field.
- Inyokern**—See K63AH, Armitage Field.

Inyokern—See K65AM, Armitage Field.

Inyokern—See K67AO, Armitage Field.

Inyokern—See K69AS, Armitage Field.

Inyokern, Armitage Field & Ridgecrest—K47AE, Indian Wells Valley TV Booster Inc., Box 562, Ridgecrest, CA (KVEA Ch. 52 Corona-Los Angeles)—23-w, lat. 35° 28' 48", long. 117° 40' 59".

Jones Valley Park—K04JI, Jones Valley Translator Group, 7355 Ravine Rd., Redding, CA (KHSL-TV Ch. 12 Chico)—1-w, lat. 40° 42' 24", long. 122° 13' 08".

Joshua Tree—K57EV, Morongo Basin TV Club Inc., Box 864, Twentynine Palms, CA (KCBS-TV Ch. 2 Los Angeles)—lat. 34° 09' 18", long. 116° 12' 06".

Joshua Tree—See K82BQ, Hemet.

Joshua Tree (outlying areas) & Monument Manor—K10LK, Morongo Basin TV Club Inc., Box 864, Twentynine Palms, CA (KNBC-TV Ch. 4 Los Angeles)—10-w, lat. 34° 05' 26", long. 116° 15' 56".

Joshua Tree (outlying areas) & Monument Manor—K12MG, Morongo Basin TV Club Inc., Box 864, Twentynine Palms, CA (KABC-TV Ch. 7 Los Angeles)—10-w, lat. 34° 05' 26", long. 116° 15' 56".

Joshua Tree, Landers, Twentynine Palms, Yucca Valley (outlying areas)—K59BM, Morongo Basin TV Club Inc., Box 864, Twentynine Palms, CA (KABC-TV Ch. 7 Los Angeles)—20-w, lat. 34° 09' 18", long. 116° 12' 06".

Joshua Tree, Landers, Twentynine Palms, Yucca Valley (outlying areas)—K61BE, Morongo Basin TV Club Inc., Box 864, Twentynine Palms, CA (KNBC-TV Ch. 4 Los Angeles)—20-w, lat. 34° 09' 18", long. 116° 12' 06".

Junction City—See K02EE, Weaverville.

Junction City—See K05CF, Douglas City.

June Lake—See K06CV, Fern Creek.

June Lake—See K12ED, Fern Creek.

La Jolla—K62AK, SCI 2 Inc., 12000 Biscayne Blvd., Miami, FL 33261-8000 (KNSD Ch. 39 San Diego)—100-w, lat. 32° 50' 50", long. 117° 16' 25".

La Jolla—K67AM, Board of Trustees, California State U. & Colleges for San Diego State U., San Diego, CA 92182 (KPBS-TV Ch. 15 San Diego)—100-w, lat. 32° 50' 46", long. 117° 16' 33".

Lake City—See K06FF, Fort Bidwell.

Lake Isabella (South Shore)—K12HL, South Lake Property Owners Assn., Box 296 (KCBS-TV Ch. 2 Los Angeles)—10-w, lat. 35° 41' 12", long. 118° 25' 10".

Lake Isabella area—K08FX, South Lake Property Owners Assn., Box 296, (KBAK-TV Ch. 29 Bakersfield)—10-w, lat. 35° 41' 12", long. 118° 25' 10".

Lake Isabella area—K10GC, South Lake Property Owners Assn., Box 296, (KERO-TV Ch. 23 Bakersfield)—10-w, lat. 35° 41' 12", long. 118° 25' 10".

Lakehead—K02FF, California-Oregon Bcstg. Inc., 755 Auditorium Dr., Redding, CA 96001 (KRCR-TV Ch. 7 Redding)—5-w, lat. 40° 52' 17", long. 122° 22' 31".

★ **Lakehead**—K14HX, Northern California Educational TV Assn. Inc., 603 N. Market St., Redding, CA 96003 (KIXE-TV Ch. 9 Redding)—40.5-w, lat. 40° 51' 32", long. 122° 24' 38".

★ **Lakeport**—K33CH, Lake County TV Club, Box 906, Lakeport, CA 95453 (KICU-TV Ch. 36 San Jose)—100-w, lat. 38° 59' 23", long. 122° 45' 03".

Lakeport—K52AJ, Lake County TV Club, Box 906, Lakeport, CA 95453 (KHSL-TV Ch. 12 Chico)—100-w, lat. 38° 59' 23", long. 122° 45' 03".

Lakeport—K56AW, Lake County TV Club, Box 906, Lakeport, CA 95453 (KTVU Ch. 2 Oakland-San Francisco)—100-w, lat. 38° 59' 23", long. 122° 45' 03".

Lakeport—K58AW, Lake County TV Club, Box 906, Lakeport, CA 95453 (KCRA-TV Ch. 3 Sacramento)—100-w, lat. 38° 59' 23", long. 122° 45' 03".

Lakeport—K62AY, Lake County TV Club, Box 906, Lakeport, CA 95453 (KVIE Ch. 6 Sacramento-Stockton)—100-w, lat. 38° 59' 23", long. 122° 45' 03".

Lakeport—K64AZ, Lake County TV Club, Box 906, Lakeport, CA 95453 (KQVR-TV Ch. 13 Stockton-Sacramento)—100-w, lat. 38° 59' 23", long. 122° 45' 03".

Lakeport—K68AL, Lake County TV Club, Box 906, Lakeport, CA 95453 (KXTV Ch. 10 Sacramento-Stockton)—100-w, lat. 38° 59' 23", long. 122° 45' 03".

★ **Lakeport & Rohnert Park**—K25AQ, Rural California Bcstg. Corp., 1801 E. Cotati Ave., Rohnert Park, CA 94928 (KRCC-TV Ch. 22 Cotati)—100-w, lat. 38° 48' 30", long. 122° 44' 11".

Lakeshore & Lamoine—K04FL, Lakeshore TV Translator Service, 170 S. Oak, Lakehead, CA 96051 (KHSL-TV Ch. 12 Chico)—5-w, lat. 40° 54' 52", long. 122° 26' 43".

Lamoine—See K04FL, Lakeshore.

Lancaster—K62AN, Trinity Bcstg. Network Inc., 2442 Michelle Rd., Tustin, CA 92680 (KTBN-TV Ch. 40 Santa Ana-Los Angeles)—100-w, lat. 34° 32' 50", long. 118° 12' 24".

Landers—See K59BM, Joshua Tree.

Landers—See K61BE, Joshua Tree.

★ **Laytonville & Fort Bragg**—K53CM, Lester J. Deitz, Box 637, Ukiah, CA 95482 (KOFY-TV Ch. 20 San Francisco)—100-w, lat. 39° 41' 10", long. 123° 34' 44".

Laytonville, Branscomb & Fort Bragg—K06FR, Lester J. Deitz, Box 637, Ukiah, CA 95482 (KTVU Ch. 2 Oakland-San Francisco)—10-w, lat. 39° 41' 10", long. 123° 34' 44".

Laytonville, Branscomb & Fort Bragg—K08GJ, Lester J. Deitz, Box 637, Ukiah, CA 95482 (KRON-TV Ch. 4 San Francisco)—10-w, lat. 39° 41' 10", long. 123° 34' 44".

Laytonville, Branscomb & Fort Bragg—K10GL, Lester J. Deitz, Box 637, Ukiah, CA 95482 (KPIX Ch. 5 San Francisco)—0-w, lat. 39° 41' 10", long. 123° 34' 44".

Laytonville, Branscomb & Fort Bragg—K12GV, Lester J. Deitz, Box 637, Ukiah, CA 95482 (KGO-TV Ch. 7 San Francisco)—10-w, lat. 39° 41' 10", long. 123° 34' 44".

Lee Vining—See K05FH, Bridgeport.

Lee Vining—K07SE, Lee Vining Public Utilities District (KCRA-TV Ch. 3 Sacramento)—1-w, lat. 37° 54' 47", long. 119° 06' 45".

Lee Vining—K11QP, Lee Vining Public Utilities District (KOLQ-TV Ch. 8 Reno, NV)—1-w, lat. 37° 57' 05", long. 119° 06' 45".

Lee Vining—K13SS, Lee Vining Public Utilities District (KXTV Ch. 10 Sacramento-Stockton)—1-w, lat. 37° 54' 47", long. 119° 02' 01".

Lewiston—See K03CT, I.O.O.F. Camp Area.

Lewiston—K06EX, Lewiston Translator Co., Box 294, Lewiston, CA 96052 (KHSL-TV Ch. 12 Chico)—1-w, lat. 40° 41' 17", long. 122° 49' 55".

Likely—K11LD, California-Oregon Bcstg. Inc., 755 Auditorium Dr., Redding, CA 96001 (KRCC-TV Ch. 7 Redding)—5-w, lat. 41° 09' 08", long. 120° 33' 14".

Likely—See K60AR, Alturas.

Likely—K77AU, Likely TV Club, Box 61 (KOLQ-TV Ch. 8 Reno, NV)—10-w, lat. 41° 09' 08", long. 120° 33' 14".

Likely & Alturas—K05ET, California-Oregon Bcstg. Inc., 755 Auditorium Dr., Redding, CA 96001 (KOTI Ch. 2 Klamath Falls, OR)—5-w, lat. 41° 09' 08", long. 120° 33' 14".

Likely & Alturas—K68BX, Likely TV Club, Box 61 (KHSL-TV Ch. 12 Chico)—100-w, lat. 41° 09' 08", long. 120° 33' 45".

Litchfield—K11RL, Honey Lake Community TV Corp., Box 963, 320 N. Mesa St., Susanville, CA 96130 (KHSL-TV Ch. 12 Chico)—10-w, lat. 40° 07' 15", long. 120° 18' 46".

Litchfield—K13RZ, Honey Lake Community TV Corp., Box 963, 320 N. Mesa St., Susanville, CA 96130 (KVIE Ch. 6 Sacramento-Stockton)—10-w, lat. 40° 07' 15", long. 120° 18' 46".

Litchfield & Susanville—K06II, Northern California Educational TV Assn. Inc., 603 N. Market St., Redding, CA 96003 (KIXE-TV Ch. 9 Redding)—10-w, lat. 40° 28' 35", long. 120° 40' 08".

Little River—See K09NW, Albion.

Little Valley—See K02FB, Bieber.

Little Valley—See K04GG, Bieber.

★ **Lompoc**—K23CL, Central Coast Good News Inc., Box 3337, San Luis Obispo, CA 93403 (KTBN-TV Ch. 40 Santa Ana-Los Angeles)—100-w, lat. 34° 44' 29", long. 120° 26' 45".

★ **Lompoc**—K49CM, Central Coast Good News Inc., Box 3337, San Luis Obispo, CA 93403 (KTBN-TV Ch. 40 Santa Ana-Los Angeles)—100-w, lat. 34° 44' 29", long. 120° 26' 45".

Lone Pine—K50AR, Lone Pine Television Inc., 240 Lubken Ave., Lone Pine, CA 93545 (KCBS-TV Ch. 2 Los Angeles)—100-w, lat. 36° 32' 20", long. 117° 47' 15".

Lone Pine—K54AZ, Lone Pine Television Inc., 240 Lubken Ave., Lone Pine, CA 93545 (KNBC-TV Ch. 4 Los Angeles)—100-w, lat. 36° 32' 20", long. 117° 47' 15".

Lone Pine—K56AO, Lone Pine Television Inc., 240 Lubken Ave., Lone Pine, CA 93545 (KTLA Ch. 5 Los Angeles)—20-w, lat. 36° 32' 20", long. 117° 47' 15".

Lone Pine—K58CH, Lone Pine Television Inc., 240 Lubken Ave., Lone Pine, CA 93545 (KABC-TV Ch. 7 Los Angeles)—20-w, lat. 36° 32' 20", long. 117° 47' 15".

Lone Pine, Olancha & Pinamint Springs—K52AL, Inyo County Superintendent of Schools, 1355 Jackson St., Independence, CA (KLVX Ch. 10 Las Vegas, NV)—100-w, lat. 36° 31' 51", long. 117° 47' 20".

Long Valley—K05FR, Mono County Services Tax District 1, Box 362, Mammoth Lakes, CA (KXTV Ch. 10 Sacramento-Stockton)—1-w, lat. 37° 35' 51", long. 118° 48' 34".

Long Valley—See K56BS, Crowley Lake.

★ **Long Valley Region**—K58BN, Mono County Service Area No. 1, Box 189, Rte. 1, Crowley Lake, CA 93546 (KXTV Ch. 10 Sacramento-Stockton)—1-w, lat. 37° 42' 45", long. 118° 39' 27".

Long Valley Region—K60BR, Mono County Service Area No. 1, Box 189, Rte. 1, Crowley Lake, CA 93546 (KQED Ch. 9 San Francisco)—10-w, lat. 37° 42' 45", long. 118° 39' 27".

Lookout—See K02FB, Bieber.

Los Altos—See K56BR, Palo Alto.

★ **Los Angeles-Inglewood**—NEW, Ch. 16, Neighborhood TV Co. Inc., Box 22073, Phoenix, AZ 85028 (KUSK Ch. 7 Prescott-Phoenix, AZ)—100-w, lat. 34° 02' 58", long. 118° 15' 22".

Los Gatos—See K56BR, Palo Alto.

Lucerne Valley—K15CA, County of San Bernardino, County Service Area 29, Box 922, Lucerne Valley, CA (KCBS-TV Ch. 2 Los Angeles)—100-w, lat. 34° 27' 47", long. 116° 52' 44".

Lucerne Valley—K19BT, County of San Bernardino, County Service Area 29, Box 922, Lucerne Valley, CA (KABC-TV Ch. 7 Los Angeles)—100-w, lat. 34° 27' 47", long. 116° 52' 44".

Translators—California

- Lucerne Valley**—K41CB, County of San Bernardino, County Service Area 29, Box 922, Lucerne Valley, CA (KNBC-TV Ch. 4 Los Angeles)—100-w, lat. 34° 27' 47", long. 116° 52' 44".
- Lucerne Valley**—K48AD, County of San Bernardino, County Service Area 29, Box 922, Lucerne Valley, CA (KTTV Ch. 11 Los Angeles)—100-w, lat. 34° 27' 47", long. 116° 52' 44".
- Lucerne Valley**—K54AD, County of San Bernardino, County Service Area 29, Box 922, Lucerne Valley, CA (KHJ-TV Ch. 9 Los Angeles)—100-w, lat. 34° 27' 47", long. 116° 52' 44".
- Lucerne Valley**—K68CW, County of San Bernardino, County Service Area 29, Box 922, Lucerne Valley, CA (KTLA Ch. 5 Los Angeles)—100-w, lat. 34° 27' 47", long. 116° 52' 44".
- Mammoth Lakes**—K09JW, Mammoth Electric, Henry J. Warta, Box 396., (KGO-TV Ch. 7 San Francisco)—1-w, lat. 37° 37' 39", long. 119° 01' 45".
- Mammoth Lakes**—K11KD, Mammoth Electric, Henry J. Warta, Box 396., (KSBY-TV Ch. 6 San Luis Obispo)—1-w, lat. 37° 37' 39", long. 119° 01' 45".
- Mammoth School**—See K12IQ, Conway.
- ★ **Manchester**—K59BB, Point Arena TV Inc., Box 144, Point Arena, CA (KQED Ch. 9 San Francisco)—100-w, lat. 38° 53' 55", long. 123° 37' 53".
- Mariposa County**—See K06JW, Ponderosa Basin.
- Maxwell**—See K08FZ, Colusa.
- McArthur**—See K05DQ, Burney.
- Meeks Bay**—See K60AS, Crystal Bay, NV.
- Mendocino**—See K09NW, Albion.
- Merced**—K33CA, Family Television Inc., Box 841, Benecia, CA 94510—100-w, lat. 37° 11' 29", long. 120° 32' 03".
- Meyers & Stateline**—K12IU, Sarkes Tarzian Inc., Box 7220, 4925 Energy Way, Reno, NV 89502 (KTVN Ch. 2 Reno, NV)—5-w, lat. 38° 54' 37", long. 120° 02' 05".
- Montague**—See K13LO, Yreka.
- Montague**—See K17BA, Yreka.
- Montague & Yreka**—K04HE, California-Oregon Bcstg. Inc., 755 Auditorium Dr., Redding, CA 96001 (KOBH Ch. 2 Medford, OR)—10-w, lat. 41° 38' 10", long. 122° 40' 15".
- Monterey**—See K25AC, Capitola.
- Monterey**—See K29AB, Salinas.
- Montgomery Creek & Round Mountain**—K02GV, Round Mountain Community TV Corp., Box 67, Round Mountain, CA (KHSL-TV Ch. 12 Chico)—5-w, lat. 40° 48' 21", long. 121° 57' 24".
- Monument Manor**—See K10LK, Joshua Tree.
- Monument Manor**—See K12MG, Joshua Tree.
- Morgan Hill**—K82BC, KTEH-TV Foundation, 100 Skyport Dr., San Jose, CA 95115 (KTEH Ch. 54 San Jose)—100-w, lat. 37° 09' 06", long. 121° 36' 32". Requests CP for change to Ch. 19.
- Morongo Valley**—K14AB, County of San Bernardino, County Service Area 70, 1111 E. Mill St., San Bernardino, CA (KTTV Ch. 11 Los Angeles)—100-w, lat. 34° 03' 54", long. 116° 32' 42".
- Morongo Valley**—K16AA, County of San Bernardino, County Service Area 70, 1111 E. Mill St., San Bernardino, CA (KCBS-TV Ch. 2 Los Angeles)—100-w, lat. 34° 03' 54", long. 116° 32' 42".
- Morongo Valley**—K60AY, County of San Bernardino, County Service Area 70, 1111 E. Mill St., San Bernardino, CA (KNBC-TV Ch. 4 Los Angeles)—100-w, lat. 34° 03' 54", long. 116° 32' 42".
- Morongo Valley**—K62AO, County of San Bernardino, County Service Area 70, 1111 E. Mill St., San Bernardino, CA (KTLA Ch. 5 Los Angeles)—100-w, lat. 34° 03' 54", long. 116° 32' 42".
- Morongo Valley**—K64AU, County of San Bernardino, County Service Area 70, 1111 E. Mill St., San Bernardino, CA (KABC-TV Ch. 7 Los Angeles)—100-w, lat. 34° 03' 54", long. 116° 32' 42".
- Morongo Valley**—K67BH, County of San Bernardino, County Service Area 70, 1111 E. Mill St., San Bernardino, CA (KHJ-TV Ch. 9 Los Angeles)—100-w, lat. 34° 03' 54", long. 116° 32' 42".
- Morro Bay**—K07II, Stauffer Communications Inc., 1503 N. McClelland, Santa Maria, CA 93454 (KCOY-TV Ch. 12 Santa Maria)—1-w, lat. 35° 17' 57", long. 120° 50' 52".
- Morro Bay, Paso Robles & San Luis Obispo**—K57BC, Smith Bcstg. of California Ltd. Partnership, 730 Miramonte Dr., Santa Barbara, CA 93109 (KEYT-TV Ch. 3 Santa Barbara)—100-w, lat. 35° 21' 38", long. 120° 39' 21".
- Mount Gate, Silverthorn & Bay Bridge area**—K03FU, California-Oregon Bcstg. Inc., 755 Auditorium Dr., Redding, CA 96001 (KRCR-TV Ch. 7 Redding)—10-w, lat. 40° 45' 00", long. 122° 17' 49".
- Mount Patterson (homes along U.S. 395 South to Bridgeport & Twin Lakes)**—K07QM, Mono County Service Area No. 5, Box 675, Bridgeport, CA 93517 (KXTV Ch. 10 Sacramento-Stockton)—1-w, lat. 38° 23' 19", long. 119° 21' 50".
- Mount Shasta**—See K02CN, Castella.
- Mount Shasta**—See K04BT, Castella.
- Mount Shasta**—See K05BR, Castella.
- Mountain View**—See K56BR, Palo Alto.
- Murphy Meadow**—See K05EQ, Bald Mountain.
- Navarro Head areas**—See K12LD, Albion Ridge.
- Needles**—K17BN, Mohave County Board of Supervisors, Box 390, Kingman, AZ 86401 (KTSP-TV Ch. 10 Phoenix, AZ)—100-w, lat. 35° 02' 09", long. 114° 22' 14".
- Needles**—See K58AP, Gas City, AZ.
- Needles**—See K62AG, Gas City, AZ.
- Needles**—See K64AG, Gas City, AZ.
- Needles, CA & Bullhead City, Oavis Oam & Gas City, AZ**—K19BR, Needles Community TV Club Inc., Box 617, Needles, CA (KTVK Ch. 3 Phoenix, AZ)—100-w, lat. 35° 02' 09", long. 114° 22' 14".
- Needles, CA & Bullhead City, Oavis Oam & Gas City, AZ**—K30BQ, Needles Community TV Club Inc., Box 617, Needles, CA (KPNX-TV Ch. 12 Phoenix-Mesa, AZ)—100-w, lat. 35° 02' 09", long. 114° 22' 14".
- Newberry**—K03EK, County of San Bernardino, County Service Area 40, Box 326, Daggett, CA (KTLA Ch. 5 Los Angeles)—10-w, lat. 34° 50' 03", long. 116° 40' 48".
- Newberry**—K06IQ, County of San Bernardino, County Service Area 40, Box 326, Daggett, CA (KTTV Ch. 11 Los Angeles)—10-w, lat. 34° 50' 03", long. 116° 40' 48".
- Newberry**—K08IA, County of San Bernardino, County Service Area 40, Box 326, Daggett, CA (KBAK-TV Ch. 29 Bakersfield)—10-w, lat. 34° 50' 03", long. 116° 40' 48".
- Newberry**—K10IX, County of San Bernardino, County Service Area 40, Box 326, Daggett, CA (KCBS-TV Ch. 2 Los Angeles)—10-w, lat. 34° 50' 03", long. 116° 40' 48".
- Newberry**—K12JI, County of San Bernardino, County Service Area 40, Box 326, Daggett, CA (KNBC-TV Ch. 4 Los Angeles)—10-w, lat. 34° 50' 03", long. 116° 40' 48".
- Newell**—See K13IV, Tule Lake.
- North Ounsmuir**—See K04BT, Castella.
- North Ounsmuir**—See K05BR, Castella.
- North Indian Creek**—See K09PI, Happy Camp.
- North Indian Creek**—See K11GO, Happy Camp.
- North Indian Creek**—See K13GL, Happy Camp.
- O'Brien**—K05DY, California-Oregon Bcstg. Inc., 755 Auditorium Dr., Redding, CA 96001 (KRCR-TV Ch. 7 Redding)—5-w, lat. 40° 48' 16", long. 122° 19' 50".
- Olancho**—See K52AL, Lone Pine.
- Orleans**—K08HJ, Orleans Community Service Club, Box 131 (KVIQ-TV Ch. 6 Eureka)—1-w, lat. 41° 17' 06", long. 123° 29' 46".
- Orleans**—K11IQ, Precht Television Assoc. Inc., 5650 S. Broadway, Eureka, CA 95501 (KIEM-TV Ch. 3 Eureka)—1-w, lat. 41° 17' 06", long. 123° 29' 46".
- Oroville**—K08FO, California-Oregon Bcstg. Inc., 755 Auditorium Dr., Redding, CA 96001 (KRCR-TV Ch. 7 Redding)—5-w, lat. 39° 18' 00", long. 121° 19' 30". Requests CP to change principal community to Maxwell/Oroville.
- Oroville**—K18AO, Chico Bcstg. Corp., Box 4406, 180 E. 4th St., Chico, CA 95927 (KCPM Ch. 24 Chico)—100-w, lat. 39° 39' 04", long. 121° 27' 43". Note: Licensed as LPTV.
- Oxnard**—See K57BS, Santa Barbara.
- Palermo**—K51BP, Koplar Communications of California Inc., 500 Media Place, Sacramento, CA 95815 (KRBK-TV Ch. 31 Sacramento-Stockton)—1-w, lat. 39° 26' 51", long. 121° 27' 23".
- Palm Springs**—See K53CK, Desert Hot Springs.
- Palm Springs**—K55FI, Palmer Communications Inc., 1801 Grand Ave., Des Moines, IA 80308 (KCBS-TV Ch. 2 Los Angeles)—100-w, lat. 33° 33' 30", long. 116° 31' 10". Requests CP for change to lat. 33° 32' 45" long. 116° 28' 06" (BPTT-890309VE).
- Palm Springs**—K66BM, Trinity Bcstg. Network Inc., 2442 Michelle Rd., Tustin, CA 92680 (KTBN-TV Ch. 40 Santa Ana-Los Angeles)—100-w, lat. 33° 52' 02", long. 116° 26' 13".
- Palm Springs**—See K73AD, Desert Hot Springs.
- Palm Springs**—See K77AV, Desert Hot Springs.
- Palo Alto, Mountain View, Los Altos, Sunnyvale, Saratoga, Los Gatos & San Jose**—K56BR, KNTV Inc., 645 Park Ave., San Jose, CA 95110 (KNTV Ch. 11 San Jose)—1000-w, lat. 37° 23' 23", long. 122° 04' 52".
- Palo Verde Valley**—See K59CP, Blythe.
- Palo Verde Valley**—See K63CJ, Blythe.
- Paradise**—K05EM, California-Oregon Bcstg. Inc., 755 Auditorium Dr., Redding, CA 96001 (KRCR-TV Ch. 7 Redding)—5-w, lat. 39° 48' 42", long. 121° 33' 30".
- Paso Robles**—See K57BC, Morro Bay.
- Phelan**—See K33BT, Adelanto.
- Philo**—See K57CT, Boonville.
- Philo**—See K59CH, Boonville.
- Philo**—See K61CH, Boonville.
- Philo**—See K63CE, Boonville.
- Philo**—See K67CC, Boonville.
- Philo**—See K69CU, Boonville.
- Pinamint Springs**—See K52AL, Lone Pine.
- Planada**—See K63EC, Catheys Valley.
- ★ **Point Arena**—K68BD, Point Arena TV Inc., Box 144, Point Arena, CA (KQED Ch. 9 San Francisco)—100-w, lat. 38° 53' 20", long. 123° 32' 55".

Point Arena—K75AO, Point Arena TV Inc., Box 144, Point Arena, CA (KRON-TV Ch. 4 San Francisco)—10-w, lat. 38° 51' 30", long. 123° 36' 20".

Point Arena—K77CO, Point Arena TV Inc., Box 144, Point Arena, CA (KTUV Ch. 2 Oakland-San Francisco)—10-w, lat. 38° 51' 30", long. 123° 36' 20".

Ponderosa Basin—K07NB, Ponderosa Basin Community TV Assn., 5605 Harris Cut-Off Rd., Mariposa, CA (KCRA-TV Ch. 3 Sacramento)—1-w, lat. 37° 26' 31", long. 119° 43' 12".

Ponderosa Basin & Mariposa County—K06JW, Ponderosa Basin Community TV Assn., 911-0 Ronda Sevilla, Laguna Hills, CA (KJEO Ch. 47 Fresno)—1-w, lat. 37° 26' 31", long. 119° 43' 12".

★ **Ponderosa Basin**—K12LG, Ponderosa Basin Community TV Assn., 5605 Harris Cut-Off Rd., Mariposa, CA (KXTV Ch. 10 Sacramento-Stockton)—1-w, lat. 37° 29' 06", long. 119° 19' 00".

Popett Flats—See K59BR, Banning.

Porterville, Reedley & Visalia—K57CL, International Panorama TV Inc., Box A, Santa Ana, CA 92711 (KTBN-TV Ch. 40 Santa Ana-Los Angeles)—100-w, lat. 36° 17' 07", long. 118° 50' 19".

Porterville—See K15CO, Visalia.

Potter Valley—K06DK, Potter Valley TV Assn. Inc., Box 157, Potter Valley, CA 95469 (KTVU Ch. 2 Oakland-San Francisco)—10-w, lat. 39° 14' 22", long. 122° 59' 52".

Potter Valley—K08EE, Potter Valley TV Assn. Inc., Box 157, Potter Valley, CA 95469 (KCRA-TV Ch. 3 Sacramento)—10-w, lat. 39° 14' 22", long. 122° 59' 52".

Potter Valley—K10EQ, Potter Valley TV Assn. Inc., Box 157, Potter Valley, CA 95469 (KPIX Ch. 5 San Francisco)—10-w, lat. 39° 14' 22", long. 122° 59' 52".

Potter Valley—K12DV, Potter Valley TV Assn. Inc., Box 157, Potter Valley, CA (KGO-TV Ch. 7 San Francisco)—10-w, lat. 39° 14' 22", long. 122° 59' 52".

★ **Potter Valley**—K66DQ, Potter Valley TV Assn. Inc., Box 157, Potter Valley, 95469 (KBHK-TV Ch. 44 San Francisco)—100-w, lat. 39° 14' 22", long. 122° 59' 52".

Potter Valley—K69DI, Potter Valley TV Assn. Inc., Box 157, Potter Valley, 95469 (KQED Ch. 9 San Francisco)—20-w, lat. 39° 14' 22", long. 122° 59' 52".

Poway—See K57CD, Escondido.

Poway, San Diego & surrounding areas—K48AL, KSCI Inc., 1954 Cotner Ave., Los Angeles, CA 90025 (KSCI Ch. 18 San Bernardino-Los Angeles)—100-w, lat. 33° 00' 31", long. 116° 58' 16".

Quincy—K11JU, Golden Empire Bcstg. Co., Box 489, Chico, CA 95927 (KHSL-TV Ch. 12 Chico)—10-w, lat. 39° 56' 27", long. 120° 55' 40".

Rainbow Mountain—See K06CV, Fern Creek.

Rancho Bernardo—See K57CD, Escondido.

Redway—See K08HE, Garberville.

Reedley—See K57CL, Porterville.

Ridgecrest—See K02HY, China Lake.

Ridgecrest—See K04HX, China Lake.

Ridgecrest—See K05FO, China Lake.

Ridgecrest—See K07NH, China Lake.

Ridgecrest—See K09MG, China Lake.

Ridgecrest—See K11ML, China Lake.

Ridgecrest—See K13NF, China Lake.

Ridgecrest—See K47AE, Inyokem.

Ridgecrest—See K49AA, Armitage Field.

Ridgecrest—See K55AB, China Lake.

Ridgecrest & Inyokem—K51DD, Indian Wells Valley TV Booster Inc., Box 562, Ridgecrest, CA (KERO-TV Ch. 23 Bakersfield)—20-w, lat. 35° 28' 48", long. 117° 40' 59".

Rio Dell—K08FV, Precht Television Assoc. Inc., 5650 S. Broadway, Eureka, CA 95501 (KIEM-TV Ch. 3 Eureka)—1-w, lat. 40° 25' 10", long. 124° 06' 35".

Rio Dell & Scotia—K10FS, Miller Bcstg. Co., 1800 Broadway, Eureka, CA 95501 (KVIQ-TV Ch. 6 Eureka)—1-w, lat. 40° 25' 20", long. 124° 05' 40".

Riverside—K62AC, Regents of U. of California, Telecommunications Coordinator, 485 University Hall, Berkeley, CA (KVCR-TV Ch. 24 San Bernardino)—100-w, lat. 33° 58' 11", long. 117° 17' 50".

Rohnert Park—See K25AQ, Lakeport.

Round Mountain—See K02GV, Montgomery Creek.

Rubicon Bay—See K60AS, Crystal Bay, NV.

Sacramento—K61DW, Arike Logan, 5132 Garth Ave., Los Angeles, CA 90056—100-w, lat. 38° 38' 54", long. 121° 28' 40".

★ **Salinas**—NEW, Ch. 15, Telemundo of Northern California Inc. (KSTS Ch. 48 San Jose)—lat. 36° 45' 23", long. 121° 30' 05".

Salinas—See K25AC, Capitola.

Salinas—K56AA, Monterey County Superintendent of Schools, 132 W. Market St., Salinas, CA (KTEH Ch. 54 San Jose)—1000-w, lat. 36° 32' 18", long. 121° 37' 31".

Salinas—K72CH, Monterey County Superintendent of Schools, 132 W. Market St., Salinas, CA (KQED Ch. 9 San Francisco)—100-w, lat. 36° 32' 18", long. 121° 37' 31".

Salinas & Monterey—K29AB, Ralph C. Wilson Industries Inc., 1585 Schallenger Rd., San Jose, CA 95131 (KICU-TV Ch. 36 San Jose)—1000-w, lat. 36° 32' 05", long. 121° 37' 14".

San Ardo—See K13ND, Bradley.

San Ardo—See K74CS, Bradley.

San Diego—See K48AL, Poway.

• **San Diego**—NEW, Ch. 2, R. A. Fessenden Educational Fund, L. W. Milam, Box 3490, San Diego, CA (KBDI-TV Ch. 12 Broomfield, CO)—10-w, lat. 32° 45' 00", long. 117° 08' 44".

• **San Diego**—NEW, Ch. 3, R. A. Fessenden Educational Fund, L. W. Milam, Box 3490, San Diego, CA (KBDI-TV Ch. 12 Broomfield, CO)—10-w, lat. 32° 45' 00", long. 117° 08' 44".

• **San Diego**—NEW, Ch. 45, Neighborhood TV Co. Inc., Box 22073, Phoenix, AZ 85028 (KUSK Ch. 7 Prescott-Phoenix, AZ)—100-w, lat. 32° 41' 46", long. 116° 56' 10".

San Jacinto—See K82BQ, Hemet.

San Jose—See K56BR, Palo Alto.

San Luis Obispo—K10FK, Central Coast Broadcasters Inc., Box 1299, Santa Maria, CA 93454 (KCOY-TV Ch. 12 Santa Maria)—1-w, lat. 35° 21' 38", long. 120° 39' 21".

San Luis Obispo—K15BD, TV 15 Bcstg. Inc., 1641 Garden St., San Luis Obispo, CA 93401 (KTBN-TV Ch. 40 Santa Ana-Los Angeles)—1000-w, lat. 35° 21' 38", long. 120° 39' 21".

San Luis Obispo—See K57BC, Morro Bay.

San Martin—K65AW, KTEH-TV Foundation, 100 Skyport Dr., San Jose, CA 95115 (KTEH Ch. 54 San Jose)—100-w, lat. 37° 03' 35", long. 121° 37' 30".

Santa Barbara—K24AO, Smith Bcstg. of California Ltd. Partnership, 730 Miramonte Dr., Santa Barbara, CA 93109 (KEYT TV Ch. 3 Santa Barbara)—100-w, lat. 34° 24' 37", long. 119° 42' 26".

Santa Barbara—K59CD, KSBY Inc., 467 Hill St., San Luis Obispo, CA 93401 (KSBY-TV Ch. 6 San Luis Obispo)—100-w, lat. 34° 27' 55", long. 119° 40' 38".

Santa Barbara & Santa Ynez Valley (western portion)—K55AP, Community TV of Santa Barbara, Box 3711, Santa Barbara, CA (KCET Ch. 28 Los Angeles)—100-w, lat. 34° 31' 31", long. 119° 57' 29".

Santa Barbara (NE section)—K61AI, Community TV of Santa Barbara, Box 3711, Santa Barbara, CA (KCET Ch. 28 Los Angeles)—100-w, lat. 34° 24' 37", long. 119° 42' 26".

Santa Barbara, Santa Cruz Island, Ventura & Oxnard—K57BS, Smith Bcstg. of California Ltd. Partnership, 730 Miramonte Dr., Santa Barbara, CA 93109 (KEYT-TV Ch. 3 Santa Barbara)—100-w, lat. 34° 00' 16", long. 119° 38' 54".

Santa Cruz—See K25AC, Capitola.

Santa Cruz & environs—K57AV, Retlaw Enterprises Inc., Box 1938, Monterey, CA 93940 (KMST Ch. 46 Monterey-Salinas)—100-w, lat. 37° 06' 39", long. 121° 50' 31".

Santa Cruz Island—See K57BS, Santa Barbara.

Santa Maria—K07TA, Rickdis Bcstg. Co. L.P., 663 Maulhardt Ave., Oxnard, CA 93030 (KADY-TV Ch. 63 Oxnard)—10-w, lat. 34° 50' 06", long. 120° 22' 56".

Santa Maria—K65CJ, Central Coast Good News Inc., Box 3337, San Luis Obispo, CA 93403 (KTBN-TV Ch. 40 Santa Ana-Los Angeles)—100-w, lat. 34° 49' 57", long. 120° 22' 55".

Santa Ynez Valley—See K55AP, Santa Barbara.

Saratoga—See K56BR, Palo Alto.

Scotia—See K10FS, Rio Dell.

Seiad Valley—K08EQ, Nolo Wire Inc., Box 633 (KOB Ch. 5 Medford, OR)—5-w, lat. 41° 50' 21", long. 123° 14' 17".

Seiad Valley—K12JD, Nolo Wire Inc., Box 633 (KTVL Ch. 10 Medford, OR)—1-w, lat. 41° 50' 21", long. 123° 14' 17".

Shelter Cove—K08JM, Shelter Cove Pioneers Inc., Star Rte., Shelter Cove, CA (KIEM-TV Ch. 3 Eureka)—1-w, lat. 40° 01' 56", long. 124° 02' 20".

Shelter Cove—K10KY, Shelter Cove Pioneers Inc., Star Rte., Shelter Cove, CA (KVIQ-TV Ch. 6 Eureka)—1-w, lat. 40° 01' 56", long. 124° 02' 20".

Shoshone & Tecopa—K07RW, Inyo County Superintendent of Schools, 1355 Jackson St., Independence, CA (KLXV Ch. 10 Las Vegas, NV)—10-w, lat. 35° 47' 08", long. 116° 08' 41".

Shoshone & Tecopa Hot Springs—K09OF, County of Inyo, Drawer Q, Independence, CA (KVBC Ch. 3 Las Vegas, NV)—10-w, lat. 35° 47' 05", long. 116° 08' 41".

Shoshone & Tecopa Hot Springs—K110U, County of Inyo, Drawer Q, Independence, CA (KLAS-TV Ch. 8 Las Vegas, NV)—10-w, lat. 35° 47' 05", long. 116° 08' 41".

Shoshone & Tecopa Hot Springs—K13PP, County of Inyo, Drawer Q, Independence, CA (KTNV Ch. 13 Las Vegas, NV)—10-w, lat. 35° 47' 05", long. 116° 08' 41".

Silent Valley—See K59BR, Banning.

Silver Lake—See K12ED, Fern Creek.

Silver Lake—See K33BT, Adelanto.

Silverthorn—See K03FU, Mount Gate.

Snow Peak—See K82BQ, Hemet.

Solvang—K10GR, Central Coast Broadcasters Inc., Box 1299, Santa Maria, CA 93454 (KCOY-TV Ch. 12 Santa Maria)—10-w, lat. 34° 31' 31", long. 119° 57' 30".

Solvang—See K53AT, Buellton.

South Dunsmuir—See K04BT, Castella.

South Dunsmuir—See K05BR, Castella.

South Lake Tahoe—K33CN, Circle L Inc., Box 7160, Reno, NV 89510 (KCRL Ch. 4 Reno, NV)—10-w, lat. 38° 54' 37", long. 120° 02' 05".

Spaulding—See K10HP, Eagle Lake.

Translators—California

Spaulding Tract—K05HG, Eagle Lake Translator Assn., Box 542, Star Rte. 3, Susanville, CA (KHSL-TV Ch. 12 Chico)—1-w, lat. 40° 41' 15", long. 120° 35' 48".

Springville—See K07HA, Balch Park.

Springville—See K11FU, Balch Park.

Springville—K13PG, Springville Community TV Inc., 33600 Globe Dr., Porterville, CA (KFSN-TV Ch. 30 Fresno)—10-w, lat. 36° 09' 08", long. 118° 46' 30".

Stateline—See K12IU, Meyers.

* **Stockton**—NEW, Ch. 61, Telemundo of Northern California Inc. (KSTS Ch. 48 San Jose)—lat. 37° 57' 22", long. 121° 17' 07".

Summit—See K12IQ, Conway.

Sunnyvale—See K56BR, Palo Alto.

Susanville—See K06II, Litchfield.

Susanville—See K63DP, Chester.

Susanville—See K69FS, Herlong.

Susanville—See K75BT, Herlong.

Susanville & Herlong—K61EN, Honey Lake Community TV Corp., Box 963, 320 N. Mesa St., Susanville, CA 96130 (KTVN Ch. 2 Reno, NV)—100-w, lat. 40° 26' 49", long. 120° 21' 25".

Susanville & Herlong—K65CC, Honey Lake Community TV Corp., Box 963, 320 N. Mesa St., Susanville, CA 96130 (KNPB Ch. 5 Reno, NV)—100-w, lat. 40° 26' 49", long. 120° 21' 25".

Susanville & Herlong—K67BY, Honey Lake Community TV Corp., Box 963, 320 N. Mesa St., Susanville, CA 96130 (KAME-TV Ch. 21 Reno, NV)—100-w, lat. 40° 26' 49", long. 120° 21' 25".

* **Swauger Creek**—K48CN, Mono County Service Area No. 5, Box 675, Bridgeport, CA 93517 (KCRL Ch. 4 Reno, NV)—1-w, lat. 38° 23' 19", long. 119° 21' 50".

* **Swauger Creek**—K51CP, Mono County Service Area No. 5, Box 675, Bridgeport, CA 93517—1-w, lat. 38° 23' 19", long. 119° 21' 50".

* **Swauger Creek**—K54CX, Mono County Service Area No. 5, Box 675, Bridgeport, CA 93517 (KVIE Ch. 6 Sacramento-Stockton)—1-w, lat. 38° 23' 19", long. 119° 21' 50".

Sycamore Flats & Upper Arroyo—K02DC, KSBW Inc., Box 81651, Salinas, CA 93912 (KSBW Ch. 8 Salinas-Monterey)—10-w, lat. 36° 14' 27", long. 121° 25' 26".

Tecopa—See K07RW, Shoshone.

Tecopa Hot Springs—See K09DF, Shoshone.

Tecopa Hot Springs—See K11DU, Shoshone.

Tecopa Hot Springs—See K13PP, Shoshone.

B-114

Thousand Oaks—K55CC, Trinity Bcstg. Network Inc., 2442 Michelle Rd., Tustin, CA 92680 (KTBN-TV Ch. 40 Santa Ana-Los Angeles)—100-w, lat. 34° 05' 10", long. 118° 46' 33".

Three Rivers—K74BJ, San Joaquin Communications Corp., Box 24000, Fresno, CA —20-w, lat. 36° 26' 00", long. 118° 52' 40".

Three Rivers—K78BD, San Joaquin Communications Corp., Box 24000, Fresno, CA (KSEE Ch. 24 Fresno)—20-w, lat. 36° 26' 00", long. 118° 52' 40".

* **Topaz Lake (region)**—K13NJ, Mono County Superintendent of Schools, Box 11, June Lake, CA (KVIE Ch. 6 Sacramento-Stockton)—1-w, lat. 38° 23' 19", long. 119° 21' 50".

Torrey Pines—See K59AL, University of California-San Diego.

Trinity Center—K02KH, North Lake Translator Group, Box 130, Trinity Center, CA (KTVL Ch. 10 Medford, DR)—5-w, lat. 40° 58' 30", long. 122° 42' 45".

Trinity Center—See K04ID, Coffee Creek.

Trinity Center—See K05FZ, Coffee Creek.

Tule Lake & Newell—K13IV, Modoc County Superintendent of Schools, 139 W. Henderson St., Alturas, CA 96101 (KIXE-TV Ch. 9 Redding)—1-w, lat. 41° 51' 30", long. 121° 19' 45".

Twentynine Palms—See K59BM, Joshua Tree.

Twentynine Palms—See K61BE, Joshua Tree.

Twentynine Palms—See K82BQ, Hemet.

Twentynine Palms & Twentynine Palms Marine Base—K54AI, Morongo Basin TV Club Inc., Box 864, Twentynine Palms, CA (KTLA Ch. 5 Los Angeles)—20-w, lat. 34° 04' 32", long. 115° 57' 18".

Twentynine Palms & Twentynine Palms Marine Base—K65AR, Morongo Basin TV Club Inc., Box 864, Twentynine Palms, CA (KABC-TV Ch. 7 Los Angeles)—100-w, lat. 34° 04' 32", long. 115° 57' 18".

Twentynine Palms & Twentynine Palms Marine Base—K70BC, Morongo Basin TV Club Inc., Box 864, Twentynine Palms, CA (KNBC-TV Ch. 4 Los Angeles)—100-w, lat. 34° 04' 32", long. 115° 57' 18".

Twentynine Palms & Twentynine Palms Marine Base—K76AJ, Morongo Basin TV Club Inc., Box 864, Twentynine Palms, CA (KCBS-TV Ch. 2 Los Angeles)—100-w, lat. 34° 04' 32", long. 115° 57' 18".

Twentynine Palms Marine Base—See K54AI, Twentynine Palms.

Twentynine Palms Marine Base—See K65AR, Twentynine Palms.

Twentynine Palms Marine Base—See K67AJ, Twentynine Palms.

Twentynine Palms Marine Base—See K70BC, Twentynine Palms.

Twentynine Palms Marine Base—See K76AJ, Twentynine Palms.

Twentynine Palms, Twentynine Palms Marine Base & nearby desert area—K67AJ, Morongo Basin TV Club Inc., Box 864, Twentynine Palms, CA (KTTV Ch. 11 Los Angeles)—100-w, lat. 34° 04' 32", long. 115° 57' 18".

Twin Lakes—See K02JX, Bridgeport.

Twin Lakes—See K11HS, Bridgeport.

Twin Lakes—See K13EX, Bridgeport.

* **Ukiah**—K17CG, TV Improvement Assn., Box 637, Ukiah, CA 95482 (KTXL Ch. 40 Sacramento-Stockton)—100-w, lat. 39° 07' 03", long. 123° 05' 35".

* **Ukiah**—K21CD, TV Improvement Assn., Box 637, Ukiah, CA 95482 (KFTY Ch. 50 Santa Rosa)—100-w, lat. 39° 07' 03", long. 123° 05' 35".

Ukiah—K39AG, TV Improvement Assn., Box 342, Ukiah, CA (KTVU Ch. 2 Oakland-San Francisco)—100-w, lat. 39° 07' 03", long. 123° 05' 35".

Ukiah—K41AF, TV Improvement Assn., Box 342, Ukiah, CA (KRDN-TV Ch. 4 San Francisco)—100-w, lat. 39° 07' 03", long. 123° 05' 35".

Ukiah—K43AF, TV Improvement Assn., Box 342, Ukiah, CA (KPIX Ch. 5 San Francisco)—100-w, lat. 39° 07' 03", long. 123° 05' 35".

Ukiah—K45AH, TV Improvement Assn., Box 342, Ukiah, CA (KGD-TV Ch. 7 San Francisco; KNTV Ch. 11 San Jose)—100-w, lat. 39° 07' 03", long. 123° 05' 35".

Ukiah—K51AQ, TV Improvement Assn., Box 342, Ukiah, CA (KBHK-TV Ch. 44 San Francisco)—100-w, lat. 39° 07' 03", long. 123° 05' 35".

Ukiah—K67BV, TV Improvement Assn., Box 342, Ukiah, CA (KICU-TV Ch. 36 San Jose)—100-w, lat. 39° 07' 03", long. 123° 05' 35".

Ukiah—K69DF, TV Improvement Assn., Box 637, Ukiah, CA 95482 (KCET Ch. 28 Los Angeles)—100-w, lat. 39° 07' 03", long. 123° 05' 35".

University City—See K59AL, University of California-San Diego.

University of California-San Diego, University City & Torrey Pines—K59AL, Board of Trustees, California State U. & Colleges for San Diego State U., San Diego State U., San Diego, CA 92182 (KPBS-TV Ch. 15 San Diego)—100-w, lat. 32° 52' 44", long. 117° 14' 33".

Upper Arroyo—See K02DC, Sycamore Flats.

Ventura—See K57BS, Santa Barbara.

Victorville—See K33BT, Adelanto.

Victorville—K47CC, Community TV of Southern California, 4401 Sunset Blvd., Los Angeles, CA 90027 (KCET Ch. 28 Los Angeles)—78-w, lat. 34° 36' 35", long. 117° 17' 12".

Victorville & adjacent communities—K21AC, Victor Valley Public Translators Inc., 325 E. Main St., Barstow, CA (KCBS-TV Ch. 2 Los Angeles)—100-w, lat. 34° 36' 39", long. 117° 17' 12".

Victorville & adjacent communities—K27AE, Victor Valley Public Translators Inc., 325 E. Main St., Barstow, CA (KHJ-TV Ch. 9 Los Angeles)—100-w, lat. 34° 36' 39", long. 117° 17' 12".

Victorville & adjacent communities—K31AD, Victor Valley Public Translators Inc., 325 E. Main St., Barstow, CA (KTTV Ch. 11 Los Angeles)—100-w, lat. 34° 36' 39", long. 117° 17' 12".

Visalia—See K57CL, Porterville.

Visalia & Porterville—K15CD, Trinity Bcstg. Network Inc., 2442 Michelle Rd., Tustin, CA 92680 (KTBN-TV Ch. 40 Santa Ana-Los Angeles)—100-w, lat. 36° 17' 07", long. 118° 50' 19".

Watsonville—See K25AC, Capitola.

Wawona—K04IZ, Yosemite Park & Curry Co., Yosemite National Park, CA (KVIE Ch. 6 Sacramento-Stockton)—1-w, lat. 37° 31' 08", long. 119° 35' 59".

Wawona—K05EG, Yosemite Park & Curry Co., Yosemite National Park, CA (KNTV Ch. 11 San Jose)—1-w, lat. 37° 31' 08", long. 119° 35' 59".

Wawona—K07JB, Yosemite Park & Curry Co., Yosemite National Park, CA (KCRATV Ch. 3 Sacramento)—1-w, lat. 37° 31' 08", long. 119° 35' 59".

Wawona—K09LM, Yosemite Park & Curry Co., Yosemite National Park, CA (KTVU Ch. 2 Oakland-San Francisco)—1-w, lat. 37° 31' 08", long. 119° 35' 59".

Wawona—K12IF, Yosemite Park & Curry Co., Yosemite National Park, CA (KXTV Ch. 10 Sacramento-Stockton)—1-w, lat. 37° 31' 08", long. 119° 35' 59".

Weaverville—K04DD, Weaverville Translator Co. Inc., Box 345, Weaverville, CA (KHSL-TV Ch. 12 Chico)—1-w, lat. 40° 43' 11", long. 122° 58' 46".

Weaverville—See K05CF, Douglas City.

Weaverville, Douglas City & Junction City—K02EE, Trinity County Superintendent of Schools, Courthouse Drawer AH, Weaverville, CA (KIXE-TV Ch. 9 Redding)—10-w, lat. 40° 43' 11", long. 122° 58' 46".

Weed—K04CM, Golden Empire Bcstg. Co., Box 489, Chico, CA 95927 (KHSL-TV Ch. 12 Chico)—1-w, lat. 41° 25' 00", long. 122° 24' 10".

Weed—K06GR, Northern California Educational TV Assn. Inc., 603 N. Market St., Redding, CA 96003 (KIXE-TV Ch. 9 Redding)—1-w, lat. 41° 25' 00", long. 122° 24' 10".

Weed—K13JG, California-Dregon Bcstg. Inc., 755 Auditorium Dr., Redding, CA 96001 (KRCR-TV Ch. 7 Redding)—1-w, lat. 41° 21' 30", long. 122° 15' 30".

Weed—See K70EL, Grenada.

- * **Weed & Mount Shasta—K25DF**, Sunshine Television Inc., 1090 Knutson Ave., Medford, OR 95404 (KDRV Ch. 12 Medford, OR)—20-w, lat. 41° 02' 52", long. 122° 24' 12".
- Weed & Yreka—K64DK**, Golden Empire Bcstg. Co., Box 489, Chico, CA 95927 (KHSL-TV Ch. 12 Chico)—100-w, lat. 41° 36' 41", long. 122° 37' 26".
- * **Weott—K10NH**, Eel River Lions Club, Box 237, Weott, CA 95571 (KVIQ-TV Ch. 6 Eureka)—1-w, lat. 40° 18' 29", long. 123° 55' 30".
- Westwood—See K57AD**, Canyondam.
- Westwood—See K59AU**, Canyondam.
- Westwood—See K63DP**, Chester.
- Westwood—See K67BS**, Canyondam.
- Westwood—See K76BG**, Chester.
- Whitmore—K06GZ**, Golden Empire Bcstg. Co., Box 489, Chico, CA 95927 (KHSL-TV Ch. 12 Chico)—1-w, lat. 40° 34' 12", long. 121° 56' 55".
- Williams—See K08FZ**, Colusa.
- * **Willits—K18CP**, Willits Community Translator Assn., 304 E. Gobbi St., Ukiah, CA 95482 (KRCR-TV Ch. 7 Redding)—520-w, lat. 39° 23' 48", long. 123° 20' 59".
- * **Willits—K30DA**, Willits Community Translator Assn., 304 E. Gobbi St., Ukiah, CA 95482 (KFTY Ch. 50 Santa Rosa)—526-w, lat. 39° 23' 48", long. 123° 20' 59".
- * **Willits—K49CQ**, Willits Community Translator Assn., 304 E. Gobbi St., Ukiah, CA 95482 (KTXL Ch. 40 Sacramento-Stockton)—527-w, lat. 39° 23' 48", long. 123° 20' 59".
- Willow Creek—K08GR**, Precht Television Assoc. Inc., 5650 S. Broadway, Eureka, CA 95501 (KIEM-TV Ch. 3 Eureka)—1-w, lat. 40° 55' 53", long. 123° 35' 54".
- Willow Creek—K10EN**, Willow Creek Chamber of Commerce, Willow Creek, CA (KVIQ-TV Ch. 6 Eureka)—5-w, lat. 40° 55' 46", long. 123° 36' 06".
- Yosemite National Park—K03DR**, Yosemite Park & Curry Co., Yosemite National Park, CA (KQED Ch. 9 San Francisco)—1-w, lat. 37° 43' 52", long. 119° 34' 25".
- Yosemite National Park—K07DN**, Yosemite Park & Curry Co., Yosemite National Park, CA (KRON-TV Ch. 4 San Francisco)—1-w, lat. 37° 43' 52", long. 119° 34' 25".
- Yosemite National Park—K10IK**, Yosemite Park & Curry Co., Yosemite National Park, CA (KPX Ch. 5 San Francisco)—1-w, lat. 37° 43' 52", long. 119° 34' 25".
- Yosemite National Park—K13DO**, Yosemite Park & Curry Co., Yosemite National Park, CA (KNTV Ch. 11 San Jose)—1-w, lat. 37° 43' 52", long. 119° 34' 25".
- Yosemite Valley—K06HD**, Yosemite Park & Curry Co., Yosemite National Park, CA (KTUV Ch. 2 Oakland-San Francisco)—1-w, lat. 37° 43' 52", long. 119° 34' 25".
- Yreka—See K04HE**, Montague.
- Yreka—K06GP**, Freedom Communications Inc., Box 10, Medford, OR 97501 (KTVL Ch. 10 Medford, OR)—1-w, lat. 41° 43' 30", long. 122° 37' 45".
- Yreka—See K64DK**, Weed.
- Yreka—See K70EL**, Grenada.
- Yreka & Montague—K13LO**, California-Oregon Bcstg. Inc., 755 Auditorium Dr., Redding, CA 96001 (KRCR-TV Ch. 7 Redding)—10-w, lat. 41° 44' 48", long. 122° 41' 45".
- Yreka & Montague—K17BA**, Sunshine TV Inc., Box 4596, 300 Debuys Rd., Biloxi, MS 39535 (KDRV Ch. 12 Medford, OR)—100-w, lat. 41° 36' 41", long. 122° 37' 26".
- Yucca Valley—See K59BM**, Joshua Tree.
- Yucca Valley—See K61BE**, Joshua Tree.
- Yucca Valley—See K82BQ**, Hemet.

COLORADO

- Aguilar—K02AC**, Aguilar TV Club, Aguilar, CO (KOAA-TV Ch. 5 Pueblo-Colorado Springs)—1-w, lat. 37° 23' 20", long. 104° 37' 40".
- Aguilar—K04KB**, U. of Southern Colorado, 2200 Bonforte Blvd., Pueblo, CO 81001 (KTSC Ch. 8 Pueblo-Colorado Springs)—10-w, lat. 37° 23' 20", long. 104° 37' 40".
- Aguilar—K07AG**, Aguilar TV Club, Aguilar, CO (KKTU Ch. 11 Colorado Springs-Pueblo)—1-w, lat. 37° 23' 20", long. 104° 37' 40".
- Aguilar—K09AH**, Aguilar TV Club, Aguilar, CO (KRDO-TV Ch. 13 Colorado Springs-Pueblo)—1-w, lat. 37° 23' 20", long. 104° 37' 40".
- Akron—K11EF**, Town of Akron, Town Clerk, Akron, CO (KCNC-TV Ch. 4 Denver)—1-w, lat. 40° 09' 28", long. 103° 12' 25".

- Akron—K13DW**, Town of Akron, Town Clerk, Akron, CO (KUSA-TV Ch. 9 Denver)—1-w, lat. 40° 09' 28", long. 103° 12' 25".
- Akron, Otis & Washington County—K14AE**, Board of Washington County Commissioners, High Plains Radio, Star Rte., Box 24, Sugar City, CO (KWGN-TV Ch. 2 Denver)—100-w, lat. 40° 17' 30", long. 103° 03' 05".
- Akron, Otis & Washington County—K20AE**, Board of Washington County Commissioners, High Plains Radio, Star Rte., Box 24, Sugar City, CO (KRMA-TV Ch. 6 Denver)—100-w, lat. 40° 17' 30", long. 103° 03' 05".
- Alamosa—K03CO**, Pikes Peak Bcstg. Co., 399 S. Eighth St., Colorado Springs, CO 80906 (KRDO-TV Ch. 13 Colorado Springs-Pueblo)—100-w, lat. 37° 27' 37", long. 105° 51' 26".
- Alamosa—See K57CB**, Romeo.
- * **Alamosa & Salida—K44CI**, Pikes Peak Bcstg. Co., 399 S. Eighth St., Colorado Springs, CO 80906 (KRDO-TV Ch. 13 Colorado Springs-Pueblo)—200-w, lat. 37° 26' 44", long. 106° 00' 35".
- Alamosa, Antonito, La Jara, Manassa & Romeo—K59BG**, San Luis Valley TV Inc., Box 144, La Jara, CO 81140 (KNME-TV Ch. 5 Albuquerque, NM)—100-w, lat. 37° 12' 25", long. 106° 01' 12".
- Alamosa, Antonito, La Jara, Manassa & Romeo—K61AZ**, San Luis Valley TV Inc., Box 144, La Jara, CO 81140 (KGSW-TV Ch. 14 Albuquerque, NM)—100-w, lat. 37° 12' 25", long. 106° 01' 12".
- Alamosa, Antonito, La Jara, Manassa & Romeo—K63AN**, San Luis Valley TV Inc., Box 144, La Jara, CO 81140 (KOB-TV Ch. 4 Albuquerque, NM)—100-w, lat. 37° 12' 25", long. 106° 01' 12".
- Alamosa, Antonito, La Jara, Manassa & Romeo—K65AS**, San Luis Valley TV Inc., Box 144, La Jara, CO 81140 (KOAT-TV Ch. 7 Albuquerque, NM)—100-w, lat. 37° 12' 25", long. 106° 01' 12".
- Alamosa, Antonito, La Jara, Manassa & Romeo—K67AK**, San Luis Valley TV Inc., Box 144, La Jara, CO 81140 (KGGM-TV Ch. 13 Albuquerque, NM)—100-w, lat. 37° 12' 25", long. 106° 01' 12".
- Alamosa, La Jara, Manassa, Romeo & Antonito—K55CL**, U. of Southern Colorado, 2200 Bonforte Blvd., Pueblo, CO 81001 (KTSC Ch. 8 Pueblo-Colorado Springs)—100-w, lat. 37° 12' 25", long. 106° 01' 12".

- Allison (rural area)—K09GH**, Allison TV Assn., Rte. 2, Ignacio, CO (KGGM-TV Ch. 13 Albuquerque, NM)—1-w, lat. 37° 04' 20", long. 107° 26' 45".
- Allison (rural area)—K11BA**, Allison TV Assn., Rte. 2, Ignacio, CO (KOB-TV Ch. 4 Albuquerque, NM)—1-w, lat. 37° 04' 20", long. 107° 26' 45".
- Allison-Arboles (rural area)—K02HM**, Allison TV Assn., Rte. 2, Ignacio, CO (KOAT-TV Ch. 7 Albuquerque, NM)—1-w, lat. 37° 04' 20", long. 107° 26' 45".
- Alma—K02GX**, Town of Alma, Box E, Alma, CO (KRDO-TV Ch. 13 Colorado Springs-Pueblo)—5-w, lat. 39° 20' 01", long. 106° 04' 00".
- Alma—K06DA**, Town of Alma, Box E, Alma, CO (KCNC-TV Ch. 4 Denver)—1-w, lat. 39° 20' 01", long. 106° 05' 00".
- Alma—K13FN**, Town of Alma, Box E, Alma, CO (KUSA-TV Ch. 9 Denver)—1-w, lat. 39° 20' 01", long. 106° 05' 00".
- Antero Junction, Eleven Mile Reservoir & Hartsel—K64AQ**, Gunnison County Metro Recreation District, Box 1382, Gunnison, CO 81230 (KUSA-TV Ch. 9 Denver)—100-w, lat. 39° 02' 57", long. 105° 30' 45".
- Anton & Washington County (rural SW)—K16AC**, Board of Washington County Commissioners, High Plains Radio, Star Rte., Box 24, Sugar City, CO (KCNC-TV Ch. 4 Denver)—100-w, lat. 40° 17' 30", long. 103° 03' 05".
- Anton & Washington County (rural SW)—K18AE**, Board of Washington County Commissioners, High Plains Radio, Star Rte., Box 24, Sugar City, CO (KUSA-TV Ch. 9 Denver)—100-w, lat. 40° 17' 30", long. 103° 03' 05".
- Anton & Washington County (rural SW)—K24AF**, Board of Washington County Commissioners, High Plains Radio, Star Rte., Box 24, Sugar City, CO (KWGN-TV Ch. 2 Denver)—100-w, lat. 39° 51' 09", long. 103° 21' 40".
- Anton & Washington County (rural SW)—K26AB**, Board of Washington County Commissioners, High Plains Radio, Star Rte., Box 24, Sugar City, CO (KCNC-TV Ch. 4 Denver)—100-w, lat. 39° 51' 09", long. 103° 21' 40".
- Anton & Washington County (rural SW)—K28AB**, Board of Washington County Commissioners, High Plains Radio, Star Rte., Box 24, Sugar City, CO (KUSA-TV Ch. 9 Denver)—100-w, lat. 39° 51' 09", long. 103° 21' 40".

TELEVISION DIGEST
With Consumer Electronics

The weekly news service that's been keeping telecommunications executives informed since 1945.
For information, call (202) 872-9200

Translators—Colorado

- Anton & Washington County (rural SW)**—K30AD, Board of Washington County Commissioners, High Plains Radio, Star Rte., Box 24, Sugar City, CO (KRMA-TV Ch. 6 Denver)—100-w, lat. 39° 51' 09", long. 103° 21' 40".
- Antonito**—See K55CL, Alamosa.
- Antonito**—See K57CB, Romeo.
- Antonito**—See K59BG, Alamosa.
- Antonito**—See K61AZ, Alamosa.
- Antonito**—See K63AN, Alamosa.
- Antonita**—See K65AS, Alamosa.
- Antonita**—See K67AK, Alamosa.
- Arboles**—See K02HM, Allison.
- Arrowhead Subdivision, Cimarron & Little Cimarron**—K06AM, Gunnison County Metro Recreation District, Box 1382, Gunnison, CO 81230 (KREX-TV Ch. 5 Grand Junction)—1-w, lat. 38° 23' 44", long. 107° 25' 44".
- Artesia, Blue Mountain, Cathedral, Dinosaur, Goeder & Rangely**—K08EK, Rio Blanco County TV Assn., Box 1047, Meeker, CO 81641 (KCNC-TV Ch. 4 Denver)—1-w, lat. 40° 09' 36", long. 108° 57' 12".
- Artesia, Blue Mountain, Cathedral, Dinosaur, Goeder & Rangely**—K10DY, Rio Blanco County TV Assn., Box 1047, Meeker, CO 81641 (KTVX Ch. 4 Salt Lake City, UT)—1-w, lat. 40° 09' 36", long. 108° 57' 12".
- Artesia, Blue Mountain, Cathedral, Dinosaur, Goeder & Rangely**—K12EE, Rio Blanco County TV Assn., Box 1047, Meeker, CO 81641 (KSL-TV Ch. 5 Salt Lake City, UT)—1-w, lat. 40° 09' 36", long. 108° 57' 12".
- Ashcroft**—K02FW, Glen C. Brand, Box 116, Ashcroft, CO (KUSA-TV Ch. 9 Denver)—1-w, lat. 39° 08' 48", long. 106° 52' 11".
- Aspen**—K03DW, Roaring Fork TV Assn. Inc., 506 E. Main St., Aspen, CO 81611 (KCNC-TV Ch. 4 Denver)—10-w, lat. 39° 13' 33", long. 106° 50' 00".
- Aspen**—K06HU, Roaring Fork TV Assn. Inc., 506 E. Main St., Aspen, CO 81611 (KUSA-TV Ch. 9 Denver)—10-w, lat. 39° 13' 33", long. 106° 50' 00".
- Aspen**—K08HN, Roaring Fork TV Assn. Inc., 506 E. Main St., Aspen, CO 81611 (KREX-TV Ch. 5 Grand Junction)—10-w, lat. 39° 13' 33", long. 106° 50' 00".
- * **Aspen**—K12MQ, Roaring Fork TV Assn. Inc., 506 E. Main St., Aspen, CO 81611 (KRMA-TV Ch. 6 Denver)—10-w, lat. 39° 13' 33", long. 106° 50' 00".
- Aspen**—K23AE, Russell Withers Jr., 332 W. Main St., Aspen, CO 81611)—100-w, lat. 39° 13' 33", long. 106° 50' 00". Note: Licensed as LPTV.
- * **Aspen**—K31AS, Arapahoe County TV Club, 18100 E. Berry Dr., Aurora, CO 80015 (WTBS Ch. 17 Atlanta, GA via satellite)—1000-w, lat. 39° 12' 28", long. 106° 51' 15".
- * **Avon**—K19CB, Town of Avon, 400 Benchmark Rd., Avon, CO 81620 (KWGN-TV Ch. 2 Denver)—100-w, lat. 39° 39' 20", long. 106° 40' 39". Requests modification of CP for change to lat. 39° 36' 56", long. 106° 26' 57" (BMPTT-890310WM).
- * **Avon**—K30BS, Town of Avon, 400 Benchmark Rd., Avon, CO 81620 (KRMA-TV Ch. 6 Denver)—100-w, lat. 39° 39' 20", long. 106° 40' 39". Requests modification of CP for change to lat. 39° 36' 56", long. 106° 26' 57" (BMPTT-890310XM).
- * **Avon**—K62CZ, Town of Avon, 400 Benchmark Rd., Avon, CO 81620 (KCNC-TV Ch. 4 Denver)—1000-w, lat. 39° 39' 20", long. 106° 40' 39". Requests modification of CP for change to lat. 39° 36' 56", long. 106° 26' 57" (BMPTT-890310XM).
- * **Avon**—K64DD, Town of Avon, 400 Benchmark Rd., Avon, CO 81620 (KUSA-TV Ch. 9 Denver)—100-w, lat. 39° 39' 20", long. 106° 40' 39". Requests modification of CP for change to lat. 39° 36' 56", long. 106° 26' 57" (BMPTT-890310WN).
- * **Avon**—K66DA, Town of Avon, 400 Benchmark Rd., Avon, CO 81620 (KMGH-TV Ch. 7 Denver)—100-w, lat. 39° 39' 20", long. 106° 40' 39". Requests modification of CP for change to lat. 39° 36' 56", long. 106° 26' 57" (BMPTT-890310XB).
- Axial Basin (rural area)**—K05AE, Moffat County, 561 Russell St., Craig, CO (KCNC-TV Ch. 4 Denver)—10-w, lat. 40° 20' 57", long. 107° 41' 06".
- Axial Basin (rural area)**—K60BX, Moffat County, 561 Russell St., Craig, CO (KUSA-TV Ch. 9 Denver)—10-w, lat. 40° 20' 57", long. 107° 41' 06".
- Baca County**—K07UN, Baca County, Box 116, 741 Main St., Springfield, CO 81073 (KTSC Ch. 8 Pueblo-Colorado Springs)—10-w, lat. 37° 10' 05", long. 103° 05' 55".
- Banty Point (rural area)**—K04JX, Rio Blanco County TV Assn., Box 1047, Meeker, CO 81641 (KSL-TV Ch. 5 Salt Lake City, UT)—1-w, lat. 40° 02' 39", long. 108° 59' 32".
- * **Banty Point (rural area)**—K65BX, Rio Blanco County TV Assn., Box 1047, Meeker, CO 81641 (KUED Ch. 7 Salt Lake City, UT)—10-w, lat. 40° 02' 39", long. 108° 59' 32".
- * **Basalt**—K02LD, Roaring Fork TV Assn. Inc., 506 E. Main St., Aspen, CO 81611 (KRMA-TV Ch. 6 Denver)—10-w, lat. 39° 21' 10", long. 107° 06' 06".
- Basalt**—K04HO, Roaring Fork TV Assn. Inc., 506 E. Main St., Aspen, CO 81611 (KCNC-TV Ch. 4 Denver)—10-w, lat. 39° 21' 10", long. 107° 06' 06".
- Basalt**—K07KR, Roaring Fork TV Assn. Inc., 506 E. Main St., Aspen, CO 81611 (KUSA-TV Ch. 9 Denver)—10-w, lat. 39° 21' 10", long. 107° 06' 06".
- Basalt**—K09AG, Basalt Community TV Assn., Box 1165, 7 Castles Ranch, Basalt, CO (KREX-TV Ch. 5 Grand Junction)—10-w, lat. 39° 21' 10", long. 107° 06' 06".
- Bayfield & Ignacio**—K61BO, Regents of U. of New Mexico and the Board of Education of the City of Albuquerque, 1130 University NE, Albuquerque, NM 87102 (KNME-TV Ch. 5 Albuquerque, NM)—100-w, lat. 37° 10' 48", long. 107° 29' 12".
- Bayfield & Ignacio**—K63BN, Pine River TV Assn., Box 180, Durango, CO (KGGM-TV Ch. 13 Albuquerque, NM)—100-w, lat. 37° 10' 48", long. 107° 29' 12".
- Bayfield & Ignacio**—K65CI, Pine River TV Assn., Box 180, Durango, CO (KOB-TV Ch. 4 Albuquerque, NM)—100-w, lat. 37° 10' 48", long. 107° 29' 12".
- Bayfield & Ignacio**—K67CM, Pine River TV Assn., Box 180, Durango, CO (KOAT-TV Ch. 7 Albuquerque, NM)—100-w, lat. 37° 10' 48", long. 107° 29' 12".
- Bayfield & Vallecito Reservoir area**—K08ET, Lake TV Assn., Rte. 1, Bayfield, CO (KREZ-TV Ch. 6 Durango)—10-w, lat. 37° 22' 00", long. 107° 31' 30".
- Bethune & Burlington**—K53AD, Kit Carson County, Board of County Commissioners, County Courthouse, Burlington, CO (KCNC-TV Ch. 4 Denver)—100-w, lat. 39° 16' 20", long. 102° 23' 54".
- Bethune & Burlington**—K55AX, Kit Carson County, Board of County Commissioners, County Courthouse, Burlington, CO (KRMA-TV Ch. 6 Denver)—100-w, lat. 39° 16' 20", long. 102° 23' 54".
- Bethune & Burlington**—K57AM, Kit Carson County, Board of County Commissioners, County Courthouse, Burlington, CO (KMGH-TV Ch. 7 Denver)—100-w, lat. 39° 16' 20", long. 102° 23' 54".
- Bethune & Burlington**—K59AP, Kit Carson County, Board of County Commissioners, County Courthouse, Burlington, CO (KUSA-TV Ch. 9 Denver)—100-w, lat. 39° 16' 20", long. 102° 23' 54".
- Big Elk Meadows**—K08JK, Big Elk Meadows Assn., Box 440, Lyons, CO (KCNC-TV Ch. 4 Denver)—1-w, lat. 40° 15' 37", long. 105° 25' 32".
- Big Elk Meadows**—K110F, Big Elk Meadows Assn., Box 440, Lyons, CO (KMGH-TV Ch. 7 Denver)—1-w, lat. 40° 15' 37", long. 105° 25' 32".
- Big Elk Meadows**—K130U, Big Elk Meadows Assn., Box 440, Lyons, CO (KUSA-TV Ch. 9 Denver)—1-w, lat. 40° 15' 37", long. 105° 25' 32".
- * **Blanco Basin (18-mi. SE of Pagosa Springs)**—K08JI, Blanco Basin TV Assn., Box 1031, Pagosa Springs, CO (KREZ-TV Ch. 6 Durango)—1-w, lat. 37° 11' 57", long. 106° 45' 47".
- Blanco River rural area**—K11HU, Blanco River TV Assn., Box 14A, Rte. 2, Pagosa Springs, CO (KOB-TV Ch. 4 Albuquerque, NM)—1-w, lat. 37° 09' 28", long. 106° 55' 21".
- Blue Mountain**—See K08EK, Artesia.
- Blue Mountain**—See K10DY, Artesia.
- Blue Mountain**—See K12EE, Artesia.
- Blue Mountain**—See K41AJ, Rangely.
- Blue Mountain, Dinosaur & Rangely**—K59BY, Rio Blanco County TV Assn., Box 1047, Meeker, CO 81641 (KRMA-TV Ch. 6 Denver)—100-w, lat. 40° 09' 36", long. 108° 57' 12".
- Blue River Valley & Breckenridge**—K08EM, Breckenridge Volunteer Fire Dept. (KCNC-TV Ch. 4 Denver)—5-w, lat. 39° 27' 35", long. 105° 58' 40".
- Blue River Valley & Breckenridge**—K10EU, Breckenridge Volunteer Fire Dept. (KMGH-TV Ch. 7 Denver)—5-w, lat. 39° 27' 35", long. 105° 58' 40".
- Blue River Valley & Breckenridge**—K12EK, Breckenridge Volunteer Fire Dept. (KUSA-TV Ch. 9 Denver)—5-w, lat. 39° 27' 35", long. 105° 58' 40".
- Blue River Valley & Gore Pass**—K03CF, Moffat County, 561 Russell St., Craig, CO (KRMA-TV Ch. 6 Denver)—10-w, lat. 40° 00' 00", long. 106° 26' 26".
- Blue River Valley & Gore Pass**—K56AT, Moffat County, 561 Russell St., Craig, CO (KUSA-TV Ch. 9 Denver)—100-w, lat. 40° 00' 00", long. 106° 26' 26".
- Bond & Derby Mesa (rural area between)**—K05BJ, Upper Colorado River TV Assn., Star Rte., Gypsum, CO (KCNC-TV Ch. 4 Denver)—1-w, lat. 39° 51' 18", long. 106° 56' 10".
- Bond & McCoy**—K02FX, Bond-McCoy TV Assn., Bond, CO (KUSA-TV Ch. 9 Denver)—1-w, lat. 39° 55' 58", long. 106° 44' 00".
- Bond & McCoy**—K13DK, Bond-McCoy TV Assn., Bond, CO (KCNC-TV Ch. 4 Denver)—1-w, lat. 39° 55' 58", long. 106° 44' 00".
- * **Boulder**—K11QJ, Front Range Educational Media Corp., Box 427, Broomfield, CO 80020 (KBDI-TV Ch. 12 Broomfield)—100-w, lat. 39° 59' 56", long. 105° 15' 06".
- Boulder**—K17CF, Boulder TV 60 Inc., 16922 E. Harvard Ave., Aurora, CO 80013 (KBDI-TV Ch. 12 Broomfield)—100-w, lat. 40° 03' 17", long. 105° 18' 28".
- * **Boulder**—K44CT, Council for Public TV, Channel 6 Inc., 1261 Glenarm Place, Denver, CO 80204 (KRMA-TV Ch. 6 Denver)—1000-w, lat. 39° 59' 58", long. 105° 15' 06".
- Boulder**—K62CV, Council for Public TV, Channel 6 Inc., 1261 Glenarm Place, Denver, CO 80204 (KRMA-TV Ch. 6 Denver)—21-w, lat. 39° 59' 58", long. 105° 15' 06".
- Breckenridge**—See K08EM, Blue River Valley.
- Breckenridge**—See K10EU, Blue River Valley.
- Breckenridge**—See K12EK, Blue River Valley.
- * **Breckenridge**—K24AH, W. Russell Withers Jr., Box 789, Grand Junction, CO 81502 (KREG-TV Ch. 3 Glenwood Springs)—10-w, lat. 39° 27' 35", long. 105° 58' 40".
- Buena Vista**—See K53AR, Salida

Buena Vista & Salida—K02JH, Chaffee County TV Translator Assn., Box 325, Salida, CO (KTSC Ch. 8 Pueblo-Colorado Springs)—1-w, lat. 38° 44' 37", long. 106° 11' 50".

★ **Buena Vista & Salida**—K04JD, Chaffee County TV Translator Assn., Box 325, Salida, CO (KWGN-TV Ch. 2 Denver)—10-w, lat. 38° 44' 37", long. 106° 11' 50".

Buena Vista & Salida—K06HF, Chaffee County TV Translator Assn., Box 325, Salida, CO (KUSA-TV Ch. 9 Denver)—10-w, lat. 38° 44' 37", long. 106° 11' 50".

Buena Vista & Salida—K11KU, Chaffee County TV Translator Assn., Box 325, Salida, CO (KCNC-TV Ch. 4 Denver)—10-w, lat. 38° 44' 37", long. 106° 11' 50".

Buena Vista & Salida—K13LD, Chaffee County TV Translator Assn., Box 325, Salida, CO (KMGH-TV Ch. 7 Denver)—10-w, lat. 38° 44' 37", long. 106° 11' 50".

Buena Vista, Leadville, Mosca & Salida—K81BI, Pikes Peak Bcstg. Co., 399 S. Eighth St., Colorado Springs, CO 80906 (KRDO-TV Ch. 13 Colorado Springs-Pueblo)—195-w, lat. 38° 26' 44", long. 106° 00' 35".

Bufo—K05GI, Rio Blanco County TV Assn., Box 1047, Meeker, CO 81641 (KUSA-TV Ch. 9 Denver)—1-w, lat. 39° 56' 13", long. 107° 43' 21".

Bufo—K07RP, Rio Blanco County TV Assn., Box 1047, Meeker, CO 81641 (KMGH-TV Ch. 7 Denver)—10-w, lat. 39° 56' 13", long. 107° 43' 21".

Bufo—K10HE, Rio Blanco County TV Assn., Box 1047, Meeker, CO 81641 (KCNC-TV Ch. 4 Denver)—10-w, lat. 39° 56' 13", long. 107° 43' 21".

Bufo & Upper White River rural area—K13QU, Rio Blanco County TV Assn., Box 1047, Meeker, CO 81641 (KRMA-TV Ch. 6 Denver)—10-w, lat. 39° 56' 13", long. 107° 43' 21".

Burlington—See K53AD, Bethune.

Burlington—See K55AX, Bethune.

Burlington—See K57AM, Bethune.

Burlington—See K59AP, Bethune.

Cabin Creek & Dotsero (area between each)—K02BS, Upper Colorado River TV Assn., Star Rte., Gypsum, CO (KCNC-TV Ch. 4 Denver)—1-w, lat. 39° 51' 30", long. 106° 55' 09".

Cahone—K07DM, Montezuma-Dolores Counties Metropolitan Recreation District, Box 158, Cortez, CO 81321 (KDB-TV Ch. 4 Albuquerque, NM)—1-w.

Cahone & Dove Creek—K02MF, Montezuma-Dolores Counties Metropolitan Recreation District, Box 158, Cortez, CO 81321 (KOB-TV Ch. 4 Albuquerque, NM)—10-w, lat. 37° 34' 22", long. 108° 49' 03".

★ **Cahone & Dove Creek**—K08KB, Montezuma-Dolores Counties Metropolitan Recreation District, Box 158, Cortez, CO 81321 (KGGM-TV Ch. 13 Albuquerque, NM)—10-w, lat. 37° 34' 22", long. 108° 49' 03".

Camp Hale & Red Cliff—K08CJ, Town of Red Cliff, 413 Eagle Rd., Red Cliff, CO 81649 (KCNC-TV Ch. 4 Denver)—1-w, lat. 39° 29' 41", long. 106° 15' 33".

Canon City—K10LI, KKTU Inc., 3100 N. Nevada Ave., Colorado Springs, CO 80907 (KKTU Ch. 11 Colorado Springs-Pueblo)—10-w, lat. 38° 25' 20", long. 105° 09' 05".

Canon City—K12ME, Pikes Peak Bcstg. Co., 399 S. Eighth St., Colorado Springs, CO 80906 (KRDO-TV Ch. 13 Colorado Springs-Pueblo)—10-w, lat. 38° 25' 20", long. 105° 09' 05".

Canyon Creek—See K03FS, New Castle.

Canyon Creek—See K05GY, New Castle.

Carbondale—K08GZ, Garfield County, Box 640, Glenwood Springs, CO 81601 (KCNC-TV Ch. 4 Denver)—10-w, lat. 39° 23' 48", long. 107° 14' 00".

Carbondale—K10LW, Garfield County, Box 640, Glenwood Springs, CO 81601 (KUSA-TV Ch. 9 Denver)—10-w, lat. 39° 23' 48", long. 107° 14' 00".

Carbondale—See K13AO, New Castle.

★ **Carbondale**—K22CE, Garfield County, Box 640, Glenwood Springs, CO 81601 (KJCT-TV Ch. 8 Grand Junction)—20-w, lat. 39° 25' 24", long. 107° 22' 36".

★ **Carbondale, Crystal, El Jebel, Frying Pan & Roaring Fork River Valley**—K62B0, Roaring Fork TV Assn. Inc., 506 E. Main St., Aspen, CO 81611 (KRMA-TV Ch. 6 Denver)—100-w, lat. 39° 25' 33", long. 107° 22' 25".

Carbondale, Crystal, El Jebel, Frying Pan, Roaring Fork River Valley & South Glenwood Springs—K60AH, Roaring Fork TV Assn. Inc., 506 E. Main St., Aspen, CO 81611 (KREG-TV Ch. 3 Glenwood Springs)—100-w, lat. 39° 25' 33", long. 107° 22' 25".

Carlsburg & Dotsero (area between each)—K12EF, Upper Colorado River TV Assn., Star Rte., Gypsum, CO (KUSA-TV Ch. 9 Denver)—1-w, lat. 39° 43' 30", long. 107° 01' 30".

Cathedral—See K08EK, Artesia.

Cathedral—See K10DY, Artesia.

Cathedral—See K12EE, Artesia.

Cattle Creek—See K13AO, New Castle.

Cedaredge & Delta—K02GJ, Donald Files (KUSA-TV Ch. 9 Denver)—10-w, lat. 38° 44' 36", long. 108° 05' 18".

Cedaredge & Delta—K12HV, Grand Mesa Television, Box 70, Naturita, CO 81422 (KOAA-TV Ch. 5 Pueblo-Colorado Springs)—10-w, lat. 38° 44' 36", long. 108° 05' 18".

Cheyenne Wells & rural area—K60AM, Cheyenne County, County Courthouse, Cheyenne Wells, CO (KOAA-TV Ch. 5 Pueblo-Colorado Springs)—100-w, lat. 38° 47' 30", long. 102° 32' 57".

Cheyenne Wells & rural area—K62AK, Cheyenne County, County Courthouse, Cheyenne Wells, CO (KKTU Ch. 11 Colorado Springs-Pueblo)—100-w, lat. 38° 47' 30", long. 102° 32' 57".

Cheyenne Wells & rural area—K64AJ, Cheyenne County, County Courthouse, Cheyenne Wells, CO (KRDO-TV Ch. 13 Colorado Springs-Pueblo)—100-w, lat. 38° 47' 30", long. 102° 32' 57".

Cheyenne Wells & rural area—K68AQ, Cheyenne County, County Courthouse, Cheyenne Wells, CO (KTSC Ch. 8 Pueblo-Colorado Springs)—100-w, lat. 38° 47' 30", long. 102° 32' 57".

Chromo rural area—K02EA, Chromo TV Assn., Chromo, CO (KOAT-TV Ch. 7 Albuquerque, NM)—1-w, lat. 37° 03' 15", long. 106° 51' 38".

Chromo rural area—K100D, Chromo TV Assn., Chromo, CO (KOB-TV Ch. 4 Albuquerque, NM)—1-w, lat. 37° 03' 15", long. 106° 51' 38".

Chromo rural area—K12HS, Chromo TV Assn., Chromo, CO (KREZ-TV Ch. 6 Durango)—1-w, lat. 37° 03' 15", long. 106° 51' 38".

Cimarron—See K06AM, Arrowhead Subdivision.

Clearfork—See K03FV, Lazear.

Clearfork, Crawford & Lazear—K09NS, Grand Mesa Television, Box 70, Naturita, CO 81422 (KOAA-TV Ch. 5 Pueblo-Colorado Springs)—1-w, lat. 38° 42' 48", long. 107° 36' 42".

★ **Clifton, Fruitdale & Palisade**—K62AZ, Grand Valley Free TV Assn., 2379 N. San Miguel Dr., Grand Junction, CO (KUSA-TV Ch. 9 Denver)—100-w, lat. 39° 05' 15", long. 108° 13' 40".

Coaldale—K03FH, Coaldale TV Club, Box 81, Coaldale, CO (KUSA-TV Ch. 9 Denver)—1-w, lat. 38° 20' 22", long. 104° 43' 55".

Coaldale—K10AR, Coaldale TV Club, Box 81, Coaldale, CO (KOAA-TV Ch. 5 Pueblo-Colorado Springs)—1-w, lat. 38° 20' 42", long. 105° 45' 11".

Coaldale—K59CL, U. of Southern Colorado, 2200 Bonforte Blvd., Pueblo, CO 81001 (KTSC Ch. 8 Pueblo-Colorado Springs)—1-w, lat. 38° 20' 42", long. 105° 45' 11".

Coalmont, Cowdrey, Jackson County, Rand & Walden—K10FB, Jackson County, 396 Lavefer St., Walden, CO 80480 (KGWN-TV Ch. 5 Cheyenne, WY)—10-w, lat. 40° 39' 55", long. 106° 24' 34".

Coalmont, Cowdrey, Rand & Walden—K08EY, Jackson County, 396 Lavefer St., Walden, CO 80480 (KCNC-TV Ch. 4 Denver)—10-w, lat. 40° 39' 49", long. 106° 24' 42".

★ **Collbran**—K06KJ, Mesa County, Box 897, Grand Junction, CO (KWGN-TV Ch. 2 Denver)—1-w, lat. 39° 14' 15", long. 107° 57' 45".

★ **Collbran**—K11PS, Mesa County, Box 897, Grand Junction, CO (KRMA-TV Ch. 6 Denver)—1-w, lat. 39° 14' 15", long. 107° 57' 45".

★ **Collbran**—K13RD, Mesa County, Box 897, Grand Junction, CO (KCNC-TV Ch. 4 Denver)—1-w, lat. 39° 14' 15", long. 107° 57' 45".

Collbran—See K39AF, Grand Junction.

Collbran—See K41AE, Grand Junction.

Collbran—See K43AB, Grand Junction.

Collbran & area west—K04BP, Collbran TV Assn., Box 100 (KREX-TV Ch. 5 Grand Junction)—1-w, lat. 39° 14' 15", long. 107° 57' 45".

Collbran & Currier Ranch—K07CA, Franklin & Carleton Currier, Collbran, CO (KREX-TV Ch. 5 Grand Junction)—1-w, lat. 39° 18' 17", long. 107° 45' 49".

Colorado River Valley & Sheephorn area—K02BV, Eagle Valley TV Corp., Eagle, CO (KMGH-TV Ch. 7 Denver)—1-w, lat. 40° 00' 05", long. 106° 26' 31".

Colorado Springs—K15BX, Sangre de Cristo Communications Inc., 2200 7th Ave., Pueblo, CO 81003 (KOAA-TV Ch. 5 Pueblo-Colorado Springs)—461-w, lat. 38° 44' 42", long. 104° 51' 39".

Colorado Springs—K21AB, U. of Southern Colorado, 2200 Bonforte Blvd., Pueblo, CO 81001 (KTSC Ch. 8 Pueblo-Colorado Springs)—100-w, lat. 38° 50' 48", long. 104° 50' 25".

★ **Colorado Springs**—K61ER, Front Range Educational Media Corp., Box 427, Broomfield, CO 80020 (KBDI-TV Ch. 12 Broomfield)—100-w, lat. 38° 44' 46", long. 104° 51' 37".

★ **Colorado Springs**—K63DW, Council for Public TV Channel 6 Inc., 1261 Glenarm Place, Denver, CO 80204 (KRMA-TV Ch. 6 Denver)—100-w, lat. 38° 44' 40", long. 104° 51' 42".

Colorado Springs—K68BY, Front Range Educational Media Corp., Box 427, Broomfield, CO 80020 (KBOI-TV Ch. 12 Broomfield)—100-w, lat. 38° 44' 46", long. 104° 51' 47".

Cortez—K06JF, W. Russell Withers Jr., Box 789, Grand Junction, CO 81502 (KREZ-TV Ch. 6 Durango)—10-w, lat. 37° 21' 15", long. 108° 31' 09".

Cortez—K33AE, Montezuma-Dolores Counties Metropolitan Recreation District, Box 158, Cortez, CO 81321 (KGGM-TV Ch. 13 Albuquerque, NM)—100-w, lat. 37° 21' 58", long. 108° 08' 42".

★ **Cortez**—K51DB, Montezuma-Dolores Counties Metropolitan Recreation District, Box 158, Cortez, CO 81321 (KCNC-TV Ch. 4 Denver)—100-w, lat. 37° 21' 64", long. 108° 08' 42".

Cortez—K59CF, Montezuma-Dolores Counties Metropolitan Recreation District, Box 158, Cortez, CO 81321 (KNME-TV Ch. 5 Albuquerque, NM)—100-w, lat. 37° 21' 58", long. 108° 08' 42".

Cortez & Mancos—K53DR, KOB-TV Inc., 4 Broadcast Plaza SW, Albuquerque, NM 87104 (KOB Ch. 12 Farmington, NM)—100-w.

Translators—Colorado

Cortez (Madden Peak) & Red Mesa rural area—K09DM, Montezuma-Dolores Counties Metropolitan Recreation District, Box 158, Cortez, CO 81321 (KOAT-TV Ch. 7 Albuquerque, NM)—10-w, lat. 37° 21' 55", long. 108° 08' 33".

Cortez, Dolores & Mancos—K11LP, Montezuma-Dolores Counties Metropolitan Recreation District, Box 158, Cortez, CO 81321 (KOB-TV Ch. 4 Albuquerque, NM)—10-w, lat. 37° 21' 24", long. 108° 08' 20".

Cotopaxi—K09BV, Cotopaxi Community TV Club, Box 7, Cotopaxi, CO (KOAA-TV Ch. 5 Pueblo-Colorado Springs)—1-w, lat. 38° 22' 14", long. 105° 43' 16".

Cotopaxi & Texas Creek—K03EP, Cotopaxi Community TV Club, Box 7, Cotopaxi, CO (KKTV Ch. 11 Colorado Springs-Pueblo)—1-w, lat. 38° 22' 30", long. 105° 41' 38".

Cotopaxi & Texas Creek—K57CY, U. of Southern Colorado, 2200 Bonforte Blvd., Pueblo, CO 81001 (KTSC Ch. 8 Pueblo-Colorado Springs)—1-w, lat. 38° 22' 30", long. 105° 41' 58".

Cowdrey—See K08EY, Coalmont.

Cowdrey—See K10FB, Coalmont.

Craig—K03CK, Moffat County, 561 Russell St., Craig, CO (KUSA-TV Ch. 9 Denver)—10-w, lat. 40° 31' 36", long. 107° 33' 51".

Craig—K06CI, Moffat County, 561 Russell St., Craig, CO (KCNC-TV Ch. 4 Denver)—10-w, lat. 40° 31' 27", long. 107° 33' 11".

★ **Craig**—K07TD, W. Russell Withers Jr., Box 789, Grand Junction, CO 81502 (KREG-TV Ch. 3 Glenwood Springs)—10-w, lat. 40° 31' 33", long. 107° 33' 20".

Craig—K09GQ, Moffat County, 561 Russell St., Craig, CO (KGWN-TV Ch. 4 Cheyenne, WY)—10-w, lat. 40° 31' 27", long. 107° 33' 11".

Craig—K55CI, Moffat County, 561 Russell St., Craig, CO (KWGN-TV Ch. 2 Denver)—100-w, lat. 40° 31' 27", long. 107° 33' 11".

Craig—K68BS, Moffat County, 561 Russell St., Craig, CO (KRMA-TV Ch. 6 Denver)—100-w, lat. 40° 31' 27", long. 107° 33' 11".

Craig (NE, NW & SW rural areas)—K02CB, Moffat County, 561 Russell St., Craig, CO (KCNC-TV Ch. 4 Denver)—100-w, lat. 40° 34' 02", long. 107° 36' 32".

Crawford—See K03FV, Lazear.

Crawford—See K09NS, Clearfork.

Crawford & Hotchkiss—K13ML, Grand Mesa Television, Box 70, Naturita, CO 81422 (KREX-TV Ch. 5 Grand Junction)—10-w, lat. 38° 42' 48", long. 107° 36' 42".

Crawford, Paonia rural area & Rogers Mesa—K07AW, Crawford Community TV Assn., Edwin Huddleston, Crawford, CO (KREX-TV Ch. 5 Grand Junction)—1-w, lat. 38° 42' 40", long. 107° 35' 45".

Creede—K04CR, Creede TV Assn., Creede, CO (KGGM-TV Ch. 13 Albuquerque, NM)—1-w, lat. 37° 50' 41", long. 106° 55' 53".

Creede—K06AR, Creede TV Assn., Creede, CO (KOAA-TV Ch. 5 Pueblo-Colorado Springs)—1-w, lat. 37° 50' 41", long. 106° 55' 53".

Creede—K11LR, Creede TV Assn., Creede, CO (KOAT-TV Ch. 7 Albuquerque, NM)—1-w, lat. 37° 50' 41", long. 106° 55' 53".

Crested Butte—K12AK, Gunnison County Metro Recreation District, Box 1382, Gunnison, CO 81230 (KREX-TV Ch. 5 Grand Junction)—1-w, lat. 38° 52' 45", long. 106° 57' 55".

Crested Butte & Mount Crested Butte—K04GS, Gunnison County Metro Recreation District, Box 1382, Gunnison, CO 81230 (KUSA-TV Ch. 9 Denver)—1-w, lat. 38° 54' 08", long. 106° 58' 20".

Crested Butte & Mount Crested Butte—K10AK, Gunnison County Metro Recreation District, Box 1382, Gunnison, CO 81230 (KOAA-TV Ch. 5 Pueblo-Colorado Springs)—1-w, lat. 38° 54' 08", long. 106° 58' 20".

Crested Butte & Mount Crested Butte—K13RY, Gunnison County Metro Recreation District, Box 1382, Gunnison, CO 81230 (KREX-TV Ch. 5 Grand Junction)—1-w, lat. 38° 54' 08", long. 106° 58' 20".

Crested Butte & Mount Crested Butte—K43AH, Gunnison County Metro Recreation District, Box 1382, Gunnison, CO 81230 (KTSC Ch. 8 Pueblo-Colorado Springs)—20-w, lat. 38° 54' 08", long. 106° 58' 20".

Crested Butte & Mount Crested Butte—K41AH, Gunnison County Metro Recreation District, Box 1382, Gunnison, CO 81230 (KWGN-TV Ch. 2 Denver)—20-w, lat. 38° 54' 08", long. 106° 58' 20".

Crested Butte South—K47BL, Gunnison County Metro Recreation District, Box 1382, Gunnison, CO 81230 (KTSC Ch. 8 Pueblo-Colorado Springs)—20-w, lat. 38° 47' 16", long. 106° 53' 28".

Crested Butte South—K49BW, Gunnison County Metro Recreation District, Box 1382, Gunnison, CO 81230 (KREX-TV Ch. 5 Grand Junction)—20-w, lat. 38° 47' 16", long. 106° 53' 28".

Cripple Creek—K02CK, City of Cripple Creek Volunteer Fire Dept., 151 E. Bennett, Cripple Creek, CO (KCNC-TV Ch. 4 Denver)—1-w, lat. 38° 45' 00", long. 105° 11' 42".

Cripple Creek—K06JE, City of Cripple Creek Volunteer Fire Dept., 151 E. Bennett, Cripple Creek, CO (KTSC Ch. 8 Pueblo-Colorado Springs)—1-w, lat. 38° 45' 00", long. 105° 11' 42".

Cripple Creek—K10BN, City of Cripple Creek Volunteer Fire Dept., 151 E. Bennett, Cripple Creek, CO (KMGH-TV Ch. 7 Denver)—1-w, lat. 38° 45' 00", long. 105° 11' 42".

Cripple Creek—K12BM, City of Cripple Creek Volunteer Fire Dept., 151 E. Bennett, Cripple Creek, CO (KUSA-TV Ch. 9 Denver)—1-w, lat. 38° 45' 00", long. 105° 11' 42".

Cripple Creek & Mountain Estates—K55CJ, Cripple Creek Mountain Estates Property Owners' Assn., Box 632, Cripple Creek, CO (KCNC-TV Ch. 4 Denver)—10-w, lat. 38° 44' 48", long. 105° 10' 41".

Cripple Creek & Mountain Estates—K57BY, Cripple Creek Mountain Estates Property Owners' Assn., Box 632, Cripple Creek, CO (KMGH-TV Ch. 7 Denver)—10-w, lat. 38° 44' 48", long. 105° 10' 41".

Cripple Creek & Mountain Estates—K59BZ, Cripple Creek Mountain Estates Property Owners' Assn., Box 632, Cripple Creek, CO (KUSA-TV Ch. 9 Denver)—10-w, lat. 38° 44' 48", long. 105° 10' 41".

Crystal—See K60AH, Carbondale.

Crystal—See K62B0, Carbondale.

Crystal River rural area & Redstone—K02IO, Roaring Fork TV Assn. Inc., 506 E. Main St., Aspen, CO 81611 (KCNC-TV Ch. 4 Denver)—10-w, lat. 39° 14' 18", long. 107° 13' 28".

Crystal, Frying Pan & Roaring Fork River Valley—K56AD, Roaring Fork TV Assn. Inc., 506 E. Main St., Aspen, CO 81611 (KCNC-TV Ch. 4 Denver)—100-w, lat. 39° 25' 33", long. 107° 22' 25".

Crystal, Frying Pan & Roaring Fork River Valley—K58AA, Roaring Fork TV Assn. Inc., 506 E. Main St., Aspen, CO 81611 (KUSA-TV Ch. 9 Denver)—100-w, lat. 39° 25' 33", long. 107° 22' 25".

Currier Ranch—See K07CA, Collbran.

De Beque—See K39AF, Grand Junction.

De Beque—See K41AE, Grand Junction.

De Beque—See K43AB, Grand Junction.

Del Norte—K02KJ, U. of Southern Colorado, 2200 Bonforte Blvd., Pueblo, CO 81001 (KTSC Ch. 8 Pueblo-Colorado Springs)—10-w, lat. 37° 40' 30", long. 106° 14' 30".

Del Norte—K04JA, Parker Hill TV Assn., Del Norte, CO (KNME-TV Ch. 5 Albuquerque, NM)—10-w, lat. 37° 40' 30", long. 106° 14' 30".

Del Norte—K06KB, Parker Hill TV Assn., Del Norte, CO (KRDO-TV Ch. 13 Colorado Springs-Pueblo)—10-w, lat. 37° 40' 30", long. 106° 14' 30".

Del Norte—K07KB, Parker Hill TV Assn., Del Norte, CO (KOB-TV Ch. 4 Albuquerque, NM)—5-w, lat. 37° 40' 30", long. 106° 14' 30".

Del Norte—K09BU, Parker Hill TV Assn., Del Norte, CO (KOAA-TV Ch. 5 Pueblo-Colorado Springs)—1-w, lat. 37° 40' 19", long. 106° 21' 11".

Del Norte—K11EG, Parker Hill TV Assn., Del Norte, CO (KGGM-TV Ch. 13 Albuquerque, NM)—10-w, lat. 37° 40' 30", long. 106° 14' 30".

Del Norte—K13CB, Parker Hill TV Assn., Del Norte, CO (KOAT-TV Ch. 7 Albuquerque, NM)—10-w, lat. 37° 40' 30", long. 106° 14' 30".

Delta—See K02GJ, Cedaredge.

Delta—See K12HV, Cedaredge.

★ **Delta**—K35AF, Pikes Peak Bcstg. Co., 399 S. Eighth St., Colorado Springs, CO 80906 (KJCT-TV Ch. 8 Grand Junction)—100-w, lat. 38° 44' 50", long. 108° 04' 55".

Delta—K52BC, Delta County, 5th & Palmer, Delta, CO 81416 (KRMA-TV Ch. 6 Denver)—100-w, lat. 38° 44' 50", long. 108° 04' 55".

Delta—K55DR, Delta County, 5th & Palmer, Delta, CO 81416 (KRMA-TV Ch. 6 Denver)—100-w, lat. 38° 42' 30", long. 107° 36' 15".

Delta—K58BV, Delta County, 5th & Palmer, Delta, CO 81416 (KRMA-TV Ch. 6 Denver)—100-w, lat. 38° 52' 20", long. 107° 39' 45".

Delta County—See K61BR, Ouray.

★ **Denver**—K49CE, Lomas de Oro Bcstg. Corp., 1024 Niagra St., Burbank, CA 91505 (KWGN-TV Ch. 2 Denver)—100-w, lat. 39° 43' 59", long. 105° 14' 12".

Denver—K57BT, Trinity Bcstg. Network Inc., 2442 Michelle Rd., Tustin, CA 92680 (KTBN-TV Ch. 40 Santa Ana-Los Angeles, CA)—100-w, lat. 39° 43' 59", long. 105° 14' 12".

Deora & rural area—K47CJ, Baca County, 741 Main St., Springfield, CO 81073 (KKTU Ch. 11 Colorado Springs-Pueblo)—20-w, lat. 37° 37' 08", long. 102° 56' 22".

Deora & rural area—K45BU, Baca County, Box 116, 741 Main St., Springfield, CO 81073 (KOAA-TV Ch. 5 Pueblo-Colorado Springs)—20-w, lat. 37° 37' 08", long. 102° 56' 22".

Deora & rural area—K49BT, Baca County, Box 116, 741 Main St., Springfield, CO 81073 (KRDO-TV Ch. 13 Colorado Springs-Pueblo)—20-w, lat. 37° 37' 08", long. 102° 56' 22".

Deora & rural area—K51CL, Baca County, Box 116, 741 Main St., Springfield, CO 81073 (KTSC Ch. 8 Pueblo-Colorado Springs)—20-w, lat. 37° 37' 08", long. 102° 56' 22".

Derby Mesa—See K05BJ, Bond.

Derby Mesa (near Burns)—K09GB, Upper Colorado River TV Assn., Star Rte., Gypsum, CO (KUSA-TV Ch. 9 Denver)—1-w, lat. 39° 52' 30", long. 106° 54' 45".

Dinosaur—See K08EK, Artesia.

Dinosaur—See K10DY, Artesia.

Dinosaur—See K12EE, Artesia.

Dinosaur—See K41AJ, Rangely.

Dinosaur—See K59BY, Blue Mountain.

Divide Creek & Grass Valley—K04GM, Garfield County, Box 640, Glenwood Springs, CO 81601 (KCNC-TV Ch. 4 Denver)—10-w, lat. 39° 36' 11", long. 107° 38' 49".

Divide Creek & Grass Valley—K06GW, Garfield County, Box 640, Glenwood Springs, CO 81601 (KRMA-TV Ch. 6 Denver)—10-w, lat. 39° 36' 11", long. 107° 38' 49".

★ **Divide Creek & Rifle Creek**—K12LM, Garfield County, Box 640, Glenwood Springs, CO 81601 (KUSA-TV Ch. 9 Denver)—10-w, lat. 39° 36' 11", long. 107° 38' 49".

Division, Spring Creek & Taylor River resort area—K10HS, Gunnison County Metro Recreation District, Box 1382, Gunnison, CO 81230 (KOA-TV Ch. 5 Pueblo-Colorado Springs)—1-w, lat. 38° 44' 30", long. 106° 46' 00".

★ **Dolores**—K04NK, Montezuma-Dolores Counties Metropolitan Recreation District, Box 158, Cortez, CO 81321 (KOAT-TV Ch. 7 Albuquerque, NM)—1-w, lat. 37° 28' 07", long. 108° 32' 48".

Dolores—K05GA, Montezuma-Dolores Counties Metropolitan Recreation District, Box 158, Cortez, CO 81321 (KOA-TV Ch. 5 Pueblo-Colorado Springs)—1-w, lat. 37° 28' 07", long. 108° 32' 48".

Dolores—K07DL, Montezuma-Dolores County Metropolitan Recreation District, Box 158, Cortez, CO 81321 (KOB-TV Ch. 4 Albuquerque, NM)—1-w, lat. 37° 28' 07", long. 108° 32' 48".

Dolores—See K11LP, Cortez.

Dolores—K13AT, Montezuma-Dolores Counties Metropolitan Recreation District, Box 158, Cortez, CO 81321 (KREZ-TV Ch. 6 Durango)—1-w, lat. 37° 28' 07", long. 108° 32' 48".

Dolores—K67CO, Montezuma-Dolores Counties Metropolitan Recreation District, Box 158, Cortez, CO 81321 (KNME-TV Ch. 5 Albuquerque, NM)—1-w, lat. 37° 28' 07", long. 108° 32' 48".

Dotsero—See K02BS, Cabin Creek.

Dotsero—See K12EF, Carlsburg.

Dotsero, Gypsum, Gypsum Valley & Riland—K81BH, Eagle Valley TV Corp., Eagle, CO (KUSA-TV Ch. 9 Denver)—20-w, lat. 39° 44' 00", long. 106° 44' 00".

Douglas Creek & rural area—K03EQ, W. Russell Withers Jr., Box 789, Grand Junction, CO 81502 (KREX-TV Ch. 5 Grand Junction)—10-w, lat. 39° 36' 10", long. 108° 46' 31".

Dove Creek—K05EW, Montezuma-Dolores Counties Metropolitan Recreation District, Box 158, Cortez, CO 81321 (KOAT-TV Ch. 7 Albuquerque, NM)—1-w, lat. 37° 34' 22", long. 108° 49' 03".

Dove Creek—See K08KB, Cahone.

★ **Dove Creek**—K10LY, Montezuma-Dolores Counties Metropolitan Recreation District, Box 158, Cortez, CO 81321 (KJCT-TV Ch. 8 Grand Junction)—10-w, lat. 37° 48' 00", long. 108° 54' 45".

Dove Creek—K48AK, Montezuma-Dolores Counties Metropolitan Recreation District, Box 158, Cortez, CO 81321 (KWGN-TV Ch. 2 Denver)—100-w, lat. 37° 48' 05", long. 109° 25' 30".

Doyleville—K03EY, Gunnison County Metro Recreation District, Box 1382, Gunnison, CO 81230 (KREX-TV Ch. 5 Grand Junction)—1-w, lat. 38° 30' 25", long. 106° 40' 30".

Doyleville—See K61DC, Parlin.

Doyleville—See K63CX, Parlin.

Durango—K39AH, Mountain States Bcstg., 75 Fountain St., Providence, RI 02902 (KGSW-TV Ch. 14 Albuquerque, NM)—100-w, lat. 37° 15' 45", long. 107° 54' 07".

★ **Durango**—K41CF, Pikes Peak Bcstg. Co., 80906 (KJCT-TV Ch. 8 Grand Junction)—100-w, lat. 37° 15' 44", long. 107° 53' 29".

Durango—K59BU, Regents of U. of New Mexico and the Board of Education of the City of Albuquerque, 1130 University NE, Albuquerque, NM 87102 (KNME-TV Ch. 5 Albuquerque, NM)—100-w, lat. 37° 20' 18", long. 107° 49' 21".

Durango—K66BN, KOB-TV Inc., 4 Broadcast Plaza SW, Albuquerque, NM 87104 (KOB-TV Ch. 12 Farmington, NM)—100-w, lat. 37° 20' 16", long. 107° 49' 23".

Durango—K70BR, KOAT-TV Inc., 3801 Carlisle Blvd. NE, Albuquerque, NM 87107 (KOAT-TV Ch. 7 Albuquerque, NM)—100-w, lat. 37° 20' 18", long. 107° 49' 21".

Durango—K72AN, Durango TV Translator, Durango Jr. Chamber of Commerce, Box 318, Durango, CO (KOB-TV Ch. 4 Albuquerque, NM)—100-w, lat. 37° 20' 18", long. 107° 49' 21".

Durango & Hermosa—K68AZ, W. Russell Withers Jr., Box 789, Grand Junction, CO 81502 (KREZ-TV Ch. 6 Durango)—100-w, lat. 37° 20' 18", long. 107° 49' 21".

Dyke & rural area—K09CA, Devil Mountain TV Assn., Star Rte., Pagosa Springs, CO (KOB-TV Ch. 4 Albuquerque, NM)—1-w, lat. 37° 13' 14", long. 107° 14' 17".

Eads & rural areas—K50AA, Kiowa County, Box 37, Eads, CO (KOA-TV Ch. 5 Pueblo-Colorado Springs)—100-w, lat. 38° 22' 35", long. 102° 58' 48".

Eads & rural areas—K52AA, Kiowa County, Box 37, Eads, CO (KKTV Ch. 11 Colorado Springs-Pueblo)—100-w, lat. 38° 22' 35", long. 102° 58' 48".

Eads & rural areas—K54AB, Kiowa County, Box 37, Eads, CO (KRDO-TV Ch. 13 Colorado Springs-Pueblo)—100-w, lat. 38° 22' 35", long. 102° 58' 48".

Eads & rural areas—K56AG, Kiowa County, Box 37, Eads, CO (KTSC Ch. 8 Pueblo-Colorado Springs)—100-w, lat. 38° 22' 35", long. 102° 58' 48".

Eagle, Gypsum, Riland & Wolcott—K07DB, Eagle Valley TV Corp., Eagle, CO (KUSA-TV Ch. 9 Denver)—10-w, lat. 39° 44' 01", long. 106° 48' 04".

Eagle, Gypsum, Riland & Wolcott—K10DG, Eagle Valley TV Corp., Eagle, CO (KCNC-TV Ch. 4 Denver)—10-w, lat. 39° 44' 01", long. 106° 48' 04".

Eagle, Gypsum, Riland & Wolcott—K13DE, Eagle Valley TV Corp., Eagle, CO (KMGH-TV Ch. 7 Denver)—10-w, lat. 39° 44' 00", long. 106° 48' 00".

East Cottonwood Pass & Lower Gypsum Creek—K65AK, Eagle Valley TV Corp., Eagle, CO (KCNC-TV Ch. 4 Denver)—100-w, lat. 39° 44' 00", long. 106° 48' 00".

East Elk Creek—K02JD, Garfield County, Box 640, Glenwood Springs, CO 81601 (KUSA-TV Ch. 9 Denver)—1-w, lat. 39° 36' 32", long. 107° 33' 23".

East Elk Creek—K04JL, Garfield County, Box 640, Glenwood Springs, CO 81601 (KCNC-TV Ch. 4 Denver)—1-w, lat. 39° 36' 32", long. 107° 33' 23".

East Elk Creek—K06JS, Garfield County, Box 640, Glenwood Springs, CO 81601 (KREX-TV Ch. 5 Grand Junction)—1-w, lat. 39° 36' 32", long. 107° 33' 23".

East Elk Creek—K08JS, Garfield County, Box 640, Glenwood Springs, CO 81601 (KWGN-TV Ch. 2 Denver)—1-w, lat. 39° 36' 32", long. 107° 33' 23".

East Elk Creek—K10LN, Garfield County, Box 640, Glenwood Springs, CO 81601 (KRMA-TV Ch. 6 Denver)—1-w, lat. 39° 36' 32", long. 107° 33' 23".

East Rifle, Rulisan rural areas & South Rifle—K61BN, Garfield County, Box 640, Glenwood Springs, CO 81601 (KUSA-TV Ch. 9 Denver)—100-w, lat. 39° 32' 05", long. 107° 57' 25".

East Rifle, Rulisan rural areas & South Rifle—K63BM, Garfield County, Box 640, Glenwood Springs, CO 81601 (KCNC-TV Ch. 4 Denver)—100-w, lat. 39° 32' 05", long. 107° 57' 25".

East Rifle, Rulisan rural areas & South Rifle—K66BQ, Garfield County, Box 640, Glenwood Springs, CO 81601 (KRMA-TV Ch. 6 Denver)—100-w, lat. 39° 32' 05", long. 107° 57' 25".

East Rifle, Rulisan rural areas & South Rifle—K68BR, Garfield County, Box 640, Glenwood Springs, CO 81601 (KWGN-TV Ch. 2 Denver)—100-w, lat. 39° 32' 05", long. 107° 57' 25".

Eight Mile Ridge & Royal Gorge—K56BG, KKTV Inc., 3100 N. Nevada Ave., Colorado Springs, CO 80907 (KKTV Ch. 11 Colorado Springs-Pueblo)—20-w, lat. 38° 25' 44", long. 104° 50' 12".

Eight Mile Ridge & Royal Gorge—K74DM, Pikes Peak Bcstg. Co., 399 S. Eighth St., Colorado Springs, CO 80906 (KRDO-TV Ch. 13 Colorado Springs-Pueblo)—100-w, lat. 38° 25' 44", long. 104° 50' 12".

El Jebel—See K60AH, Carbondale.

El Jebel—See K62BO, Carbondale.

Eleven Mile Reservoir—See K64AQ, Antero Junction.

Elk River Valley—K02CQ, Yampa Valley TV Assn., Box 764, Steamboat Springs, CO (KCNC-TV Ch. 4 Denver)—1-w, lat. 40° 36' 45", long. 106° 57' 38".

Estes Park—K57AA, Translator TV Inc., Platte Valley Farm Supply Co., 1160 Woodstock Dr., Estes Park, CO (KRMA-TV Ch. 6 Denver)—100-w, lat. 40° 23' 10", long. 105° 31' 00".

Estes Park—K59AA, Translator TV Inc., Platte Valley Farm Supply Co., 1160 Woodstock Dr., Estes Park, CO (KMGH-TV Ch. 7 Denver)—100-w, lat. 40° 25' 13", long. 105° 26' 39".

Estes Park—K61AA, Translator TV Inc., Platte Valley Farm Supply Co., 1160 Woodstock Dr., Estes Park, CO (KUSA-TV Ch. 9 Denver)—100-w, lat. 40° 25' 13", long. 105° 26' 39".

Estes Park—K63AB, Translator TV Inc., Platte Valley Farm Supply Co., 1160 Woodstock Dr., Estes Park, CO (KWGN-TV Ch. 2 Denver)—100-w, lat. 40° 25' 13", long. 105° 26' 39".

Estes Park—K65AA, Translator TV Inc., Platte Valley Farm Supply Co., 1160 Woodstock Dr., Estes Park, CO (KCNC-TV Ch. 4 Denver)—100-w, lat. 40° 25' 13", long. 105° 26' 39".

Estes Park—K67AS, Translator TV Inc., Platte Valley Farm Supply Co., 1160 Woodstock Dr., Estes Park, CO (KBDI-TV Ch. 12 Broomfield)—100-w, lat. 40° 25' 19", long. 105° 26' 36".

Estes Park (SW residential area)—K10IE, Translator TV Inc., Platte Valley Farm Supply Co., 1160 Woodstock Dr., Estes Park, CO (KWGN-TV Ch. 2 Denver)—1-w, lat. 40° 22' 35", long. 105° 33' 35".

Estes Park (SW residential area)—K12IV, Translator TV Inc., Platte Valley Farm Supply Co., 1160 Woodstock Dr., Estes Park, CO (KCNC-TV Ch. 4 Denver)—10-w, lat. 40° 22' 35", long. 105° 33' 35".

Estes Park (SW residential area)—K13PW, Translator TV Inc., Platte Valley Farm Supply Co., 1160 Woodstock Dr., Estes Park, CO (KRMA-TV Ch. 6 Denver)—1-w, lat. 40° 22' 35", long. 105° 33' 35".

Estes Park (W)—See K51AB, The Cliffs.

Estes Park (W)—See K53AC, The Cliffs.

Estes Park (W)—See K55AU, The Cliffs.

Estes Park (W)—See K69AT, The Cliffs.

Estes Park Estates (unincorporated) & Pinewood Springs—K03EO, Pinewood Translator & Video (KMGH-TV Ch. 7 Denver)—1-w, lat. 40° 17' 06", long. 105° 21' 35".

Estes Park Estates (unincorporated) & Pinewood Springs—K08IV, Pinewood Translator & Video (KCNC-TV Ch. 4 Denver)—1-w, lat. 40° 17' 06", long. 105° 21' 35".

Estes Park Estates (unincorporated) & Pinewood Springs—K11NO, Pinewood Translator & Video (KWGN-TV Ch. 2 Denver)—1-w, lat. 40° 17' 06", long. 105° 21' 35".

Estes Park Estates (unincorporated) & Pinewood Springs—K13OI, Pinewood Translator & Video (KUSA-TV Ch. 9 Denver)—1-w, lat. 40° 17' 06", long. 105° 21' 35".

Fall River residential & motel area NW of Estes Park—K03DL, Translator TV Inc., Platte Valley Farm Supply Co., 1160 Woodstock Dr., Estes Park, CO (KWGN-TV Ch. 2 Denver)—1-w, lat. 40° 22' 35", long. 105° 33' 35".

Translators—Colorado

Fall River residential & motel area NW of Estes Park—K08HL, Translator TV Inc., Platte Valley Farm Supply Co., 1160 Woodstock Dr., Estes Park, CO (KCNC-TV Ch. 4 Denver)—1-w, lat. 40° 22' 35", long. 105° 23' 35".

Flagler & Selbert—K63AJ, Kit Carson County, Board of County Commissioners, County Courthouse, Burlington, CO (KCNC-TV Ch. 4 Denver)—100-w, lat. 39° 19' 05", long. 103° 06' 25".

Flagler & Selbert—K65AO, Kit Carson County, Board of County Commissioners, County Courthouse, Burlington, CO (KRMA-TV Ch. 6 Denver)—100-w, lat. 39° 19' 05", long. 103° 06' 25".

Flagler & Selbert—K67AQ, Kit Carson County, Board of County Commissioners, County Courthouse, Burlington, CO (KMGH-TV Ch. 7 Denver)—100-w, lat. 39° 19' 05", long. 103° 06' 25".

Flagler & Selbert—K69AX, Kit Carson County, Board of County Commissioners, County Courthouse, Burlington, CO (KUSA-TV Ch. 9 Denver)—100-w, lat. 39° 19' 05", long. 103° 06' 25".

Fleming, Sterling & rural Logan County—K23AB, Board of Logan County Commissioners, High Plains Radio, 2999 County Rd. AA, Sugar City, CO (KWGN-TV Ch. 2 Denver)—100-w, lat. 40° 35' 28", long. 103° 02' 23".

Fleming, Sterling & rural Logan County—K25AF, Board of Logan County Commissioners, High Plains Radio, 2999 County Rd. AA, Sugar City, CO (KCNC-TV Ch. 4 Denver)—100-w, lat. 40° 35' 28", long. 103° 02' 23".

Fleming, Sterling & rural Logan County—K27AG, Board of Logan County Commissioners, High Plains Radio, 2999 County Rd. AA, Sugar City, CO (KUSA-TV Ch. 9 Denver)—100-w, lat. 40° 35' 28", long. 103° 02' 23".

Fleming, Sterling & rural Logan County—K29AC, Board of Logan County Commissioners, High Plains Radio, 2999 County Rd. AA, Sugar City, CO (KRMA-TV Ch. 6 Denver)—100-w, lat. 40° 35' 28", long. 103° 02' 23".

Florissant—K62BU, Lake George.

Florissant & Lake George—K11MT, Lake George Volunteer Fire Dept., Lake George, CO (KMGH-TV Ch. 7 Denver)—1-w, lat. 38° 59' 10", long. 105° 21' 05".

Florissant, Lake George & Tarryall Canyon—K03FP, Lake George Volunteer Fire Dept., Lake George, CO (KUSA-TV Ch. 9 Denver)—1-w, lat. 38° 59' 10", long. 105° 21' 05".

Florissant, Lake George & Tarryall Canyon—K13EO, Lake George Volunteer Fire Dept., Lake George, CO (K0AA-TV Ch. 5 Pueblo-Colorado Springs; KCNC-TV Ch. 4 Denver)—1-w, lat. 38° 59' 10", long. 105° 21' 05".

Four Mile Creek & Silt rural areas—K47AC, Garfield County, Box 640, Glenwood Springs, CO 81601 (KWGN-TV Ch. 2 Denver)—100-w, lat. 39° 25' 45", long. 107° 23' 00". Requests CP to add Missouri Heights to principal community.

Four Mile Creek & Silt rural areas—K49AH, Garfield County, Box 640, Glenwood Springs, CO 81601 (KRMA-TV Ch. 6 Denver)—100-w, lat. 39° 25' 45", long. 107° 23' 00".

★ **Fraser**—K27CB, Fraser Valley Metropolitan Recreation District, Box 3348, Winter Park, CO 80482 (KMGH-TV Ch. 7 Denver)—10-w, lat. 39° 51' 45", long. 105° 46' 20".

★ **Fraser**—K33BV, Fraser Valley Metropolitan Recreation District, Box 3348, Winter Park, CO 80482 (KCNC-TV Ch. 4 Denver)—10-w, lat. 39° 51' 45", long. 105° 46' 20".

★ **Fraser**—K36BR, Fraser Valley Metropolitan Recreation District, Box 3348, Winter Park, CO 80482 (KWGN-TV Ch. 2 Denver)—10-w, lat. 39° 51' 45", long. 105° 46' 20".

★ **Fraser**—K39BT, Fraser Valley Metropolitan Recreation District, Box 3348, Winter Park, CO 80482 (KUSA-TV Ch. 9 Denver)—10-w, lat. 39° 51' 45", long. 105° 46' 20".

Fruita—See K65CE, Grand Junction.

Fruita—See K67CJ, Grand Junction.

Fruita—See K69CZ, Grand Junction.

Fruitdale—See K62AZ, Clifton.

Frying Pan—See K56AD, Crystal.

Frying Pan—See K58AA, Crystal.

Frying Pan—See K60AH, Carbondale.

Frying Pan—See K62BO, Carbondale.

Gateview & Lake Fork area—K02IK, Hinsdale County Chamber of Commerce Inc., Box 173, Lake City, CO (KUSA-TV Ch. 9 Denver)—1-w, lat. 38° 17' 28", long. 107° 15' 06".

★ **Gateway**—K04KG, Mesa County, Box 897, Grand Junction, CO (KWGN-TV Ch. 2 Denver)—5-w, lat. 38° 30' 25", long. 108° 59' 32".

★ **Gateway**—K06KK, Mesa County, Box 897, Grand Junction, CO (KRMA-TV Ch. 6 Denver)—5-w, lat. 38° 30' 25", long. 108° 59' 32".

★ **Gateway**—K07QN, Mesa County, Box 897, Grand Junction, CO (KWGN-TV Ch. 2 Denver)—5-w, lat. 38° 43' 25", long. 108° 48' 28".

Gateway—K09MR, W. Russell Withers Jr., Box 789, Grand Junction, CO 81502 (KREY-TV Ch. 10 Montrose)—1-w, lat. 38° 38' 25", long. 108° 59' 32".

★ **Gateway**—K11PX, Mesa County, Box 897, Grand Junction, CO (KRMA-TV Ch. 6 Denver)—5-w, lat. 38° 43' 25", long. 108° 48' 28".

Gateway—K13AM, Gateway TV Assn., Gateway, CO (KUTV Ch. 2 Salt Lake City, UT)—1-w, lat. 38° 38' 25", long. 108° 59' 32".

Gilman & Minturn—K02BL, Battle Mountain TV Assn., Box 96, Minturn, CO (KMGH-TV Ch. 7 Denver)—1-w, lat. 39° 35' 22", long. 106° 25' 20".

Gilman & Minturn—K04BG, Battle Mountain TV Assn., Box 96, Minturn, CO (KGWN-TV Ch. 5 Cheyenne, WY)—1-w, lat. 39° 35' 22", long. 106° 25' 20".

Gilman & Minturn—K06BM, Battle Mountain TV Assn., Box 96, Minturn, CO (KCNC-TV Ch. 4 Denver)—1-w, lat. 39° 35' 22", long. 106° 25' 20".

Glen Haven—K03EM, Translator TV Inc., Platte Valley Farm Supply Co., 1160 Woodstock Dr., Estes Park, CO (KWGN-TV Ch. 2 Denver)—1-w, lat. 40° 27' 23", long. 105° 26' 59".

Glen Haven—K08IS, Translator TV Inc., Platte Valley Farm Supply Co., 1160 Woodstock Dr., Estes Park, CO (KCNC-TV Ch. 4 Denver)—1-w, lat. 40° 27' 23", long. 105° 26' 59".

Glen Haven (unincorporated village of)—K10JY, Translator TV Inc., Platte Valley Farm Supply Co., 1160 Woodstock Dr., Estes Park, CO (KMGH-TV Ch. 7 Denver)—1-w, lat. 40° 27' 23", long. 105° 26' 59".

Glen Haven (unincorporated village of)—K12KP, Translator TV Inc., Platte Valley Farm Supply Co., 1160 Woodstock Dr., Estes Park, CO (KUSA-TV Ch. 9 Denver)—1-w, lat. 40° 27' 23", long. 105° 26' 59".

Glen Haven (unincorporated village of)—K13ON, Translator TV Inc., Platte Valley Farm Supply Co., 1160 Woodstock Dr., Estes Park, CO (KRMA-TV Ch. 6 Denver)—1-w, lat. 40° 27' 34", long. 105° 27' 48".

Glenwood (rural area) & No Name Creek—K06LX, Garfield County, Box 640, Glenwood Springs, CO 81601 (KRMA-TV Ch. 6 Denver)—10-w, lat. 39° 32' 38", long. 107° 17' 59".

Glenwood Springs—K05HE, Garfield County, Box 640, Glenwood Springs, CO 81601 (KWGN-TV Ch. 2 Denver)—10-w, lat. 39° 32' 38", long. 107° 17' 59".

Glenwood Springs—K09DC, Garfield County, Box 640, Glenwood Springs, CO 81601 (KUSA-TV Ch. 9 Denver)—10-w, lat. 39° 32' 38", long. 107° 17' 59".

Glenwood Springs—See K13AO, New Castle.

Glenwood Springs—K65CK, Pikes Peak Bestg. Co., 399 S. Eighth St., Colorado Springs, CO 80906 (KUTV Ch. 2 Salt Lake City, UT)—100-w, lat. 39° 32' 38", long. 107° 17' 59".

Glenwood Springs & rural area—K07GD, W. Russell Withers Jr., Box 789, Grand Junction, CO 81502 (KREG-TV Ch. 3 Glenwood Springs)—10-w, lat. 39° 33' 48", long. 107° 18' 59".

Glenwood Springs & rural areas SE—K11DI, Garfield County, Box 640, Glenwood Springs, CO 81601 (KCNC-TV Ch. 4 Denver)—1-w, lat. 39° 32' 38", long. 107° 17' 59".

Goeder—See K08EK, Artesia.

Goeder—See K10DY, Artesia.

Goeder—See K12EE, Artesia.

Goeder & Staley—K05CM, Rio Blanco County TV Assn., Box 1047, Meeker, CO 81641 (KSL-TV Ch. 5 Salt Lake City, UT)—1-w, lat. 40° 05' 24", long. 108° 43' 14".

Goeder & Staley—K11PI, Rio Blanco County TV Assn., Box 1047, Meeker, CO 81641 (KUTV Ch. 2 Salt Lake City, UT)—1-w, lat. 40° 05' 24", long. 108° 43' 14".

Goeder & Staley—K13QT, Rio Blanco County TV Assn., Box 1047, Meeker, CO 81641 (KTVX Ch. 4 Salt Lake City, UT)—1-w, lat. 40° 05' 24", long. 108° 43' 14".

Goeder (rural area) & Staley—K07QE, Rio Blanco County TV Assn., Box 1047, Meeker, CO 81641 (KRMA-TV Ch. 6 Denver)—1-w, lat. 40° 05' 24", long. 108° 43' 14".

Goeder (rural area) & Staley—K09PE, Rio Blanco County TV Assn., Box 1047, Meeker, CO 81641 (KREX-TV Ch. 5 Grand Junction)—1-w, lat. 40° 05' 24", long. 108° 43' 14".

Gore Pass—See K03CF, Blue River Valley.

Gore Pass—K13JZ, Yampa Valley TV Assn., Box 764, Steamboat Springs, CO (KMGH-TV Ch. 7 Denver)—10-w, lat. 40° 00' 00", long. 106° 26' 26".

Gore Pass—See K56AT, Blue River Valley.

Granada—K07LP, Granada TV Assn., 102 N. Main, Granada, CO (KSNG Ch. 11 Garden City, KS)—1-w, lat. 38° 02' 37", long. 102° 19' 15".

Grand Junction, Palisade, Fruita, Mack & Loma—K65CE, Mesa County, Box 897, Grand Junction, CO (KWGN-TV Ch. 2 Denver)—100-w, lat. 39° 03' 56", long. 108° 44' 50".

Grand Junction, Palisade, Fruita, Mack & Loma—K67CJ, Mesa County, Box 897, Grand Junction, CO (KRMA-TV Ch. 6 Denver)—100-w, lat. 39° 03' 56", long. 108° 44' 50".

★ **Grand Junction, Palisade, Fruita, Mack & Loma**—K69CZ, Mesa County, Box 897, Grand Junction, CO (KCNC-TV Ch. 4 Denver)—100-w, lat. 39° 03' 56", long. 108° 44' 50". Requests modification of CP for change to Ch. 63.

Grand Junction, Red Lands, Collbran, De Beque & Skyway—K39AF, Mesa County, Box 897, Grand Junction, CO (KWGN-TV Ch. 2 Denver)—100-w, lat. 39° 05' 20", long. 108° 13' 35".

Grand Junction, Red Lands, Collbran, De Beque & Skyway—K41AE, Mesa County, Box 897, Grand Junction, CO (KRMA-TV Ch. 6 Denver)—100-w, lat. 39° 05' 20", long. 108° 13' 25".

Grand Junction, Red Lands, Collbran, De Beque & Skyway—K43AB, Mesa County, Box 897, Grand Junction, CO (KCNC-TV Ch. 4 Denver)—100-w, lat. 39° 05' 20", long. 108° 13' 25".

Grand Lake—K08GW, Town of Grand Lake, Grand Lake, CO (KGWN-TV Ch. 5 Cheyenne, WY)—1-w, lat. 40° 14' 21", long. 105° 49' 05".

Grand Lake—K11ET, Town of Grand Lake, Grand Lake, CO (KWGN-TV Ch. 2 Denver)—10-w, lat. 40° 13' 00", long. 105° 51' 51".

Grand Lake—K13EL, Town of Grand Lake, Grand Lake, CO (KCNC-TV Ch. 4 Denver)—10-w, lat. 40° 13' 00", long. 105° 51' 51".

Grand Valley—K02HW, W. Russell Withers Jr., Box 789, Grand Junction, CO 81502 (KREX-TV Ch. 5 Grand Junction)—10-w, lat. 39° 25' 48", long. 107° 57' 10".

Grand Valley—K11PR, Garfield County, Box 640, Glenwood Springs, CO 81601 (KWGN-TV Ch. 2 Denver)—5-w, lat. 39° 26' 34", long. 107° 57' 57".

Grand Valley—K13QZ, Garfield County, Box 640, Glenwood Springs, CO 81601 (KRMA-TV Ch. 6 Denver)—10-w, lat. 39° 26' 34", long. 107° 57' 57".

Grand Valley & Morrisiana Mesa—K04GQ, Garfield County, Box 640, Glenwood Springs, CO 81601 (KCNC-TV Ch. 4 Denver)—1-w, lat. 39° 26' 34", long. 107° 57' 57".

Grand Valley & Morrisiana Mesa—K07JM, Garfield County, Box 640, Glenwood Springs, CO 81601 (KUSA-TV Ch. 9 Denver)—10-w, lat. 39° 26' 34", long. 107° 57' 57".

Grass Valley—See K04GM, Divide Creek.

Grass Valley—See K06GW, Divide Creek.

Green Mountain Reservoir, Parshall & Troublesome—K11HV, Green Mountain TV Assn. Inc., Kremmling, CO (KCNC-TV Ch. 4 Denver)—5-w, lat. 39° 55' 42", long. 106° 16' 10".

Gunnison—K02IZ, Gunnison County Metro Recreation District, Box 1382, Gunnison, CO 81230 (KWGN-TV Ch. 2 Denver)—10-w, lat. 38° 31' 25", long. 106° 54' 20".

Gunnison—K04DH, Gunnison County Metro Recreation District, Box 1382, Gunnison, CO 81230 (KUSA-TV Ch. 9 Denver)—1-w, lat. 38° 31' 25", long. 106° 54' 20". Note: Licensed as LPTV.

Gunnison—K06HN, Gunnison County Metro Recreation District, Box 1382, Gunnison, CO 81230 (KTSC Ch. 8 Pueblo-Colorado Springs)—1-w, lat. 38° 31' 25", long. 106° 54' 20".

Gunnison—K09TH, Gunnison County Metro Recreation District, Box 1382, Gunnison, CO 81230 (KWGN-TV Ch. 2 Denver)—10-w, lat. 38° 31' 25", long. 106° 54' 20".

Gunnison—See K58BF, Juanita.

Gunnison & Gunnison Valley rural area—K07BE, Gunnison County Metro Recreation District, Box 1382, Gunnison, CO 81230 (K0AA-TV Ch. 5 Pueblo-Colorado Springs)—1-w, lat. 38° 31' 25", long. 106° 54' 20".

Gunnison & Gunnison Valley rural area—K11AT, Gunnison County Metro Recreation District, Box 1382, Gunnison, CO 81230 (KREX-TV Ch. 5 Grand Junction)—10-w, lat. 38° 31' 25", long. 106° 54' 20".

Gunnison Valley—See K07BE, Gunnison.

Gunnison Valley—See K11AT, Gunnison.

Gypsum—See K07DB, Eagle.

Gypsum—See K10DG, Eagle.

Gypsum—See K13DE, Eagle.

Gypsum—See K81BH, Dotsero.

Gypsum Valley—See K81BH, Dotsero.

Hamilton—K09GO, Moffat County, 561 Russell St., Craig, CO (KCNC-TV Ch. 4 Denver)—1-w, lat. 40° 19' 54", long. 107° 35' 54".

Hartsel—See K62BU, Lake George.

Hartsel—See K64AQ, Antero Junction.

Hartsel—K66AW, Gunnison County Metro Recreation District, Box 1382, Gunnison, CO 81230 (KWGN-TV Ch. 2 Denver)—100-w, lat. 39° 02' 57", long. 105° 30' 45".

Hartsel—K68AR, Chaffee County TV Translator Assn., Box 325, Salida, CO (KCNC-TV Ch. 4 Denver)—100-w, lat. 39° 02' 57", long. 105° 30' 45".

Hartsel—K70FL, Chaffee County TV Translator Assn., Box 325, Salida, CO (KMGH-TV Ch. 7 Denver)—100-w, lat. 39° 02' 57", long. 105° 30' 45".

Haxtun—K49AF, Region 1 Translator Assn., 720 W. Fourth, Julesburg, CO 80737 (KWGN-TV Ch. 2 Denver)—100-w, lat. 40° 38' 47", long. 102° 40' 59".

Haxtun—K51AI, Region 1 Translator Assn., 720 W. Fourth, Julesburg, CO 80737 (KCNC-TV Ch. 4 Denver)—100-w, lat. 40° 38' 47", long. 102° 40' 59".

Haxtun—K53AJ, Region 1 Translator Assn., 720 W. Fourth, Julesburg, CO 80737 (KRMA-TV Ch. 6 Denver)—100-w, lat. 40° 39' 23", long. 102° 49' 21".

Haxtun—K55CD, Region 1 Translator Assn., 720 W. Fourth, Julesburg, CO 80737 (KUSA-TV Ch. 9 Denver)—100-w, lat. 40° 38' 47", long. 102° 40' 59".

Hayden—K03EW, Yampa Valley TV Assn., Box 764, Steamboat Springs, CO (KUSA-TV Ch. 9 Denver)—10-w, lat. 40° 31' 16", long. 107° 17' 51".

Hayden—K06CE, Yampa Valley TV Assn., Box 764, Steamboat Springs, CO (KCNC-TV Ch. 4 Denver)—10-w, lat. 40° 31' 16", long. 107° 17' 51".

Hayden—K09NX, Yampa Valley TV Assn., Box 764, Steamboat Springs, CO (KMGH-TV Ch. 7 Denver)—10-w, lat. 40° 31' 16", long. 107° 17' 51".

Hermosa—See K68AZ, Durango.

Hiawatha & rural area—K11FR, Moffat County, 561 Russell St., Craig, CO (KCNC-TV Ch. 4 Denver)—1-w, lat. 40° 59' 30", long. 108° 36' 30".

Hoehne—K03DO, Sunflower Valley TV Assn., Box 191, Rte. 2, Trinidad, CO (KRDO-TV Ch. 13 Colorado Springs-Pueblo)—1-w, lat. 37° 08' 35", long. 104° 26' 40".

Hoehne—K07HK, Sunflower Valley TV Assn., Box 191, Rte. 2, Trinidad, CO (KJTV Ch. 11 Colorado Springs-Pueblo)—1-w, lat. 37° 08' 35", long. 104° 26' 40".

Hoehne—K09HU, Sunflower Valley TV Assn., Box 191, Rte. 2, Trinidad, CO (K0AA-TV Ch. 5 Pueblo-Colorado Springs)—1-w, lat. 37° 08' 35", long. 104° 26' 40".

Hoehne—See K69CX, Trinidad.

Holly—K02HA, Holly TV Inc., 211 S. Main (KBSD-TV Ch. 6 Ensign, KS)—1-w, lat. 37° 59' 34", long. 102° 07' 33".

Holly—K04HA, Holly TV Inc., 211 S. Main (KJPK-TV Ch. 13 Garden City, KS)—1-w, lat. 38° 03' 28", long. 102° 06' 38".

Holly—K08BU, Holly TV Inc., 211 S. Main (KSNB-TV Ch. 11 Garden City, KS)—1-w, lat. 37° 59' 34", long. 102° 07' 33".

★ **Holyoke**—K61EC, Region 1 Translator Assn., 720 W. Fourth, Julesburg, CO 80737 (KMGH-TV Ch. 7 Denver)—100-w, lat. 40° 30' 51", long. 102° 21' 32".

Holyoke—K63BL, Region 1 Translator Assn., 720 W. Fourth, Julesburg, CO 80737 (KWGN-TV Ch. 2 Denver)—100-w, lat. 40° 30' 51", long. 102° 21' 32".

Holyoke—K65BO, Region 1 Translator Assn., 720 W. Fourth, Julesburg, CO 80737 (KCNC-TV Ch. 4 Denver)—100-w, lat. 40° 30' 51", long. 102° 21' 32".

Holyoke—K67BU, Region 1 Translator Assn., 720 W. Fourth, Julesburg, CO 80737 (KRMA-TV Ch. 6 Denver)—100-w, lat. 40° 30' 51", long. 102° 21' 32".

Holyoke—K69CD, Region 1 Translator Assn., 720 W. Fourth, Julesburg, CO 80737 (KUSA-TV Ch. 9 Denver)—100-w, lat. 40° 30' 51", long. 102° 21' 32".

Hot Springs—See K51DI, Juanita.

Hot Springs—See K55BI, Juanita.

Hot Springs—See K58BF, Juanita.

Hot Sulphur Springs—K11BB, Hot Sulphur Springs TV Users Assn., Hot Sulphur Springs, CO (KCNC-TV Ch. 4 Denver)—1-w, lat. 40° 05' 00", long. 106° 06' 59".

Hotchkiss—See K13ML, Crawford.

Hotchkiss & Paonia—K09QA, Grand Mesa Television, Box 70, Naturita, CO 81422 (KUSA-TV Ch. 9 Denver)—10-w, lat. 38° 54' 39", long. 107° 36' 00".

Howard—K04IC, Pleasant Valley TV Club, Box 338, Star Rte., Howard, CO 81233 (KRDO-TV Ch. 13 Colorado Springs-Pueblo)—1-w, lat. 38° 25' 58", long. 105° 48' 08".

Howard—K07BU, Pleasant Valley TV Club, Box 338, Star Rte., Howard, CO 81233 (K0AA-TV Ch. 5 Pueblo-Colorado Springs)—1-w, lat. 38° 26' 28", long. 105° 50' 41".

★ **Howard**—K61CK, Fremont School District No. 3 (KTSC Ch. 8 Pueblo-Colorado Springs)—1-w, lat. 38° 25' 58", long. 105° 48' 08".

Hugo—K03CJ, City of Hugo, 522 4th Ave., Hugo, CO (K0AA-TV Ch. 5 Pueblo-Colorado Springs)—1-w, lat. 39° 05' 00", long. 103° 31' 15".

Hugo—K07GP, City of Hugo, 522 4th Ave., Hugo, CO (KKTv Ch. 11 Colorado Springs-Pueblo)—1-w, lat. 39° 05' 00", long. 103° 31' 15".

Hugo—K09GT, City of Hugo, 522 4th Ave., Hugo, CO (KRDO-TV Ch. 13 Colorado Springs-Pueblo)—1-w, lat. 39° 05' 00", long. 103° 31' 15".

★ **Hugo & rural area**—K49AK, Lincoln County, Marie Brockway, County Clerk, Hugo, CO (KRMA-TV Ch. 6 Denver)—100-w, lat. 39° 14' 54", long. 103° 26' 47".

Idalia & South Yuma County rural areas—K46AD, Region 1 Translator Assn., 720 W. Fourth, Julesburg, CO 80737 (KWGN-TV Ch. 2 Denver)—100-w, lat. 39° 42' 59", long. 102° 28' 50".

Idalia & South Yuma County rural areas—K48AJ, Region 1 Translator Assn., 720 W. Fourth, Julesburg, CO 80737 (KCNC-TV Ch. 4 Denver)—100-w, lat. 39° 42' 59", long. 102° 28' 50".

Idalia & South Yuma County rural areas—K50AF, Region 1 Translator Assn., 720 W. Fourth, Julesburg, CO 80737 (KRMA-TV Ch. 6 Denver)—100-w, lat. 39° 42' 59", long. 102° 28' 50".

Idalia & South Yuma County rural areas—K52AI, Region 1 Translator Assn., 720 W. Fourth, Julesburg, CO 80737 (KUSA-TV Ch. 9 Denver)—100-w, lat. 39° 42' 59", long. 102° 28' 50".

Idalia & South Yuma County rural areas—K54AL, Region 1 Translator Assn., 720 W. Fourth, Julesburg, CO 80737 (KTVS Ch. 3 Sterling)—100-w, lat. 39° 42' 59", long. 102° 28' 50".

Ignacio—See K61BO, Bayfield.

Ignacio—See K63BN, Bayfield.

Ignacio—See K65CI, Bayfield.

Ignacio—See K67CM, Bayfield.

J. O. Welland Ranch, Love Ranch (rural vicinity ESE), South Bertheson Ranch & rural vicinities W & S—K11IF, Rio Blanco County TV Assn., Box 1047, Meeker, CO 81641 (KSL-TV Ch. 5 Salt Lake City, UT)—1-w, lat. 39° 52' 00", long. 108° 13' 55".

Jack's Cabin—K02GH, Gunnison County Metro Recreation District, Box 1382, Gunnison, CO 81230 (KREX-TV Ch. 5 Grand Junction)—1-w.

Jack's Cabin—K05EJ, Gunnison County Metro Recreation District, Box 1382, Gunnison, CO 81230 (K0AA-TV Ch. 5 Pueblo-Colorado Springs)—1-w, lat. 38° 43' 45", long. 106° 47' 53".

Jack's Cabin—K09SJ, Gunnison County Metro Recreation District, Box 1382, Gunnison, CO 81230 (KUSA-TV Ch. 9 Denver)—1-w.

Translators—Colorado

- Jack's Cabin**—K67CQ, Gunnison County Metro Recreation District, Box 1382, Gunnison, CO 81230 (KREX-TV Ch. 5 Grand Junction)—20-w, lat. 38° 43' 45", long. 106° 47' 53".
- Jack's Cabin area**—K69BU, Gunnison County Metro Recreation District, Box 1382, Gunnison, CO 81230 (KTSC Ch. 8 Pueblo-Colorado Springs)—20-w, lat. 38° 43' 45", long. 106° 47' 53".
- Jack's Cabin & adjacent area**—K65CR, Gunnison County Metro Recreation District, Box 1382, Gunnison, CO 81230 (KWGN-TV Ch. 2 Denver)—20-w, lat. 38° 43' 45", long. 106° 48' 53".
- Jack's Cabin area**—K08HC, Gunnison County Metro Recreation District, Box 1382, Gunnison, CO 81230 (KUSA-TV Ch. 9 Denver)—10-w, lat. 38° 43' 45", long. 106° 47' 53".
- Jackson County**—See K10FB, Coalmont.
- ★ **Jackson County (rural SW)**—K03FT, Jackson County, 396 Lafever St., Walden, CO 80480 (KMGH-TV Ch. 7 Denver)—1-w, lat. 40° 20' 19", long. 106° 19' 14".
- ★ **Jackson County (rural SW)**—K11PZ, Jackson County, 396 Lafever St., Walden, CO 80480 (KUSA-TV Ch. 9 Denver)—1-w, lat. 40° 20' 19", long. 106° 19' 14".
- Jackson County (rural SW)**—K13RB, Jackson County, 396 Lafever St., Walden, CO 80480 (KCNC-TV Ch. 4 Denver)—1-w, lat. 40° 20' 15", long. 106° 19' 15".
- Jackson County (rural SW)**—K69CW, Jackson County, 396 Lafever St., Walden, CO 80480 (KRMA-TV Ch. 6 Denver)—1-w, lat. 40° 20' 15", long. 106° 19' 15".
- ★ **Jackson County SW**—K208X, Jackson County, 396 Lafever St., Walden, CO 80480 (KMGH-TV Ch. 7 Denver)—1-w, lat. 40° 20' 15", long. 106° 19' 15".
- ★ **Juanita & Hot Springs**—K408V, Front Range Educational Media Corp., Box 427, Broomfield, CO 80020 (KBDI-TV Ch. 12 Broomfield)—100-w, lat. 38° 29' 56", long. 106° 19' 28".
- Juanita & Hot Springs**—K51DI, Gunnison County Metro Recreation District, Box 1382, Gunnison, CO 81230 (KTSC Ch. 8 Pueblo-Colorado Springs)—20-w.
- Juanita & Hot Springs**—K55BI, Gunnison County Metro Recreation District, Box 1382, Gunnison, CO 81230 (KWGN-TV Ch. 2 Denver)—100-w, lat. 38° 29' 58", long. 106° 19' 28".
- ★ **Juanita, Hot Springs & Gunnison**—K58BF, City of Ouray, 5th Ave. & 3rd St., Ouray, CO (KTSC Ch. 8 Pueblo-Colorado Springs)—100-w, lat. 38° 29' 56", long. 106° 19' 28".
- Julesburg**—K31AB, Region 1 Translator Assn., 720 W. Fourth, Julesburg, CO 80737 (KWGN-TV Ch. 2 Denver)—100-w, lat. 40° 54' 18", long. 102° 22' 30".
- Julesburg**—K35AB, Region 1 Translator Assn., 720 W. Fourth, Julesburg, CO 80737 (KCNC-TV Ch. 4 Denver)—100-w, lat. 40° 54' 18", long. 102° 22' 30".
- Julesburg**—K39AC, Region 1 Translator Assn., 720 W. Fourth, Julesburg, CO 80737 (KRMA-TV Ch. 6 Denver)—100-w, lat. 40° 54' 18", long. 102° 22' 30".
- Julesburg**—K41AB, Region 1 Translator Assn., 720 W. Fourth, Julesburg, CO 80737 (KUSA-TV Ch. 9 Denver)—100-w, lat. 40° 54' 18", long. 102° 22' 30".
- ★ **Julesburg**—K43BY, Region 1 Translator Assn., 720 W. Fourth, Julesburg, CO 80737 (KMGH-TV Ch. 7 Denver)—100-w, lat. 40° 54' 18", long. 102° 22' 30".
- Julesburg, Ovid & Sedgwick, CO & Big Springs & Chappell, NE**—K07HH, Town of Julesburg, Town Clerk, Julesburg, CO (KWNB-TV Ch. 6 Hayes Center, NE)—10-w, lat. 40° 57' 01", long. 102° 15' 03".
- Julesburg, Ovid & Sedgwick, CO & Big Springs & Chappell, NE**—K12FI, Town of Julesburg, Town Clerk, Julesburg, CO (KNOP-TV Ch. 2 North Platte, NE)—10-w, lat. 40° 57' 01", long. 102° 15' 03".
- La Jara**—See K55CL, Alamosa.
- La Jara**—See K57CB, Romeo.
- La Jara**—See K59BG, Alamosa.
- La Jara**—See K61AZ, Alamosa.
- La Jara**—See K63AN, Alamosa.
- La Jara**—See K65AS, Alamosa.
- La Jara**—See K67AK, Alamosa.
- La Veta**—K03FR, U. of Southern Colorado, 2200 Bonforte Blvd., Pueblo, CO 81001 (KTSC Ch. 8 Pueblo-Colorado Springs)—1-w, lat. 37° 30' 00", long. 105° 00' 27".
- La Veta & rural area**—K07EL, La Veta TV Assn., Box 65, La Veta, CO (KKTU Ch. 11 Colorado Springs-Pueblo)—1-w, lat. 37° 30' 00", long. 105° 00' 06".
- La Veta & rural area**—K09EM, La Veta TV Assn., Box 65, La Veta, CO (KRDO-TV Ch. 13 Colorado Springs-Pueblo)—1-w, lat. 37° 30' 00", long. 105° 00' 06".
- Lake City**—K08GV, Hinsdale County Chamber of Commerce Inc., Box 173, Lake City, CO (KOAA-TV Ch. 5 Pueblo-Colorado Springs)—1-w, lat. 38° 03' 16", long. 107° 14' 17".
- Lake City**—K10EA, Hinsdale County Chamber of Commerce Inc., Box 173, Lake City, CO (KREX-TV Ch. 5 Grand Junction)—1-w, lat. 37° 59' 56", long. 107° 19' 35".
- Lake City & rural area**—K12KV, Hinsdale County Chamber of Commerce Inc., Box 173, Lake City, CO (KUSA-TV Ch. 9 Denver)—1-w, lat. 37° 59' 35", long. 107° 19' 30".
- Lake City, South Summer Home & Resort area**—K04HG, Hinsdale County Chamber of Commerce Inc., Box 173, Lake City, CO (KOAA-TV Ch. 5 Pueblo-Colorado Springs)—1-w, lat. 37° 59' 35", long. 107° 19' 30".
- Lake Fork**—See K02IK, Gateview.
- Lake George**—See K03FP, Florissant.
- Lake George**—See K11MT, Florissant.
- Lake George**—See K13EO, Florissant.
- Lake George, Florissant, Hartsel, Park County & Teller County**—K62BU, Five County Public Telecommunications Project, Box 143, Lake George, CO 80827 (KRMA-TV Ch. 6 Denver)—100-w, lat. 39° 03' 01", long. 105° 30' 50".
- Lamar**—K03BA, City of Lamar, Box 270, 103 N. Second, Lamar, CO 81052 (KKTU Ch. 11 Colorado Springs-Pueblo)—1-w, lat. 38° 03' 35", long. 102° 39' 04".
- Lamar**—K07DH, City of Lamar, Box 270, 103 N. Second, Lamar, CO 81052 (KRDO-TV Ch. 13 Colorado Springs-Pueblo)—1-w, lat. 38° 03' 35", long. 102° 39' 04".
- Lamar**—K09DH, City of Lamar, Box 270, 103 N. Second, Lamar, CO 81052 (KOAA-TV Ch. 5 Pueblo-Colorado Springs)—1-w, lat. 38° 03' 35", long. 102° 39' 04".
- Lamar & rural area**—K53AA, Prowers County, County Bldg., Lamar, CO (KOAA-TV Ch. 5 Pueblo-Colorado Springs)—100-w, lat. 38° 02' 05", long. 102° 26' 10".
- Lamar & rural area**—K55AK, Prowers County, County Bldg., Lamar, CO (KKTU Ch. 11 Colorado Springs-Pueblo)—100-w, lat. 38° 02' 05", long. 102° 26' 10".
- Lamar & rural area**—K57AG, Prowers County, County Bldg., Lamar, CO (KRDO-TV Ch. 13 Colorado Springs-Pueblo)—100-w, lat. 38° 02' 05", long. 102° 26' 10".
- Lamar & rural area**—K59AH, Prowers County, County Bldg., Lamar, CO (KTSC Ch. 8 Pueblo-Colorado Springs)—100-w, lat. 38° 02' 05", long. 102° 26' 10".
- Las Animas & rural area**—K63AF, Bent County, County Courthouse, Las Animas, CO (KOAA-TV Ch. 5 Pueblo-Colorado Springs)—100-w, lat. 38° 01' 15", long. 102° 59' 10".
- Las Animas & rural area**—K65AJ, Bent County, County Courthouse, Las Animas, CO (KKTU Ch. 11 Colorado Springs-Pueblo)—100-w, lat. 38° 01' 15", long. 102° 59' 10".
- Las Animas & rural area**—K67AH, Bent County, County Courthouse, Las Animas, CO (KRDO-TV Ch. 13 Colorado Springs-Pueblo)—100-w, lat. 38° 01' 15", long. 102° 59' 10".
- Las Animas & rural area**—K69AN, Bent County, County Courthouse, Las Animas, CO (KTSC Ch. 8 Pueblo-Colorado Springs)—100-w, lat. 38° 01' 15", long. 102° 59' 10".
- Lazear**—See K09NS, Clearfork.
- Lazear, Crawford & Clearfork area**—K03FV, Grand Mesa Television, Box 70, Naturita, CO 81422 (KOAA-TV Ch. 5 Pueblo-Colorado Springs)—1-w, lat. 38° 52' 34", long. 107° 39' 29".
- Leadville**—K03CD, Lake County TV-FM Inc., Box 44 (KRMA-TV Ch. 6 Denver)—10-w, lat. 39° 15' 48", long. 106° 10' 57".
- Leadville**—K05CK, Lake County TV-FM Inc., Box 44 (KWGN-TV Ch. 2 Denver)—10-w, lat. 39° 15' 54", long. 106° 11' 01".
- Leadville**—K08ER, Lake County TV-FM Inc., Box 44 (KCNC-TV Ch. 4 Denver)—10-w, lat. 39° 16' 15", long. 106° 11' 11".
- Leadville**—K11GM, Lake County TV-FM Inc., Box 44 (KMGH-TV Ch. 7 Denver)—10-w, lat. 39° 15' 52", long. 106° 10' 54".
- Leadville**—K13GI, Lake County TV-FM Inc., Box 44 (KUSA-TV Ch. 9 Denver)—10-w, lat. 39° 15' 52", long. 106° 10' 54".
- ★ **Leadville**—K28AF, W. Russell Withers Jr., Box 789, Grand Junction, CO 81502 (KREG-TV Ch. 3 Glenwood Springs)—1-w, lat. 39° 15' 52", long. 106° 10' 54".
- Leadville**—See K81BI, Buena Vista.
- Little Cimarron**—See K06AM, Arrowhead Subdivision.
- Little Cimarron Creek rural area**—K44CA, W. Russell Withers Jr., Box 789, Grand Junction, CO 81502 (KREX-TV Ch. 5 Grand Junction)—20-w, lat. 38° 19' 58", long. 107° 38' 08".
- Logan County**—See K15AB, Peetz.
- Logan County**—See K17AB, Peetz.
- Logan County**—See K19AB, Peetz.
- Logan County**—See K21AD, Peetz.
- Logan County (rural)**—See K23AB, Fleming.
- Logan County (rural)**—See K25AF, Fleming.
- Logan County (rural)**—See K27AG, Fleming.
- Logan County (rural)**—See K29AC, Fleming.
- Loma**—See K65CE, Grand Junction.
- Loma**—See K67CJ, Grand Junction.
- Loma**—See K69CZ, Grand Junction.
- Love Ranch**—See K11IF, J. O. Weiland Ranch.
- Lower & Upper Frying Pan River area**—K03AJ, Frying Pan TV Assn., Basalt, CO (KREX-TV Ch. 5 Grand Junction)—1-w, lat. 39° 22' 15", long. 106° 50' 00".
- Lower & Upper Frying Pan River area**—K11LM, Roaring Fork TV Assn. Inc., 506 E. Main St., Aspen, CO 81611 (KUSA-TV Ch. 9 Denver)—1-w, lat. 39° 22' 15", long. 106° 50' 00".
- Lower Gypsum Creek**—See K65AK, East Cottonwood Pass.
- Lower Piceance Creek**—K10MM, Rio Blanco County TV Assn., Box 1047, Meeker, CO 81641 (KMGH-TV Ch. 7 Denver)—1-w, lat. 39° 58' 44", long. 108° 11' 29".
- Lower Quartz Creek**—See K61DC, Parlin.
- Lower Quartz Creek**—See K63CX, Parlin.
- Lower Snake River, CO & Baggs, WY**—K08BM, Moffat County, 561 Russell St., Craig, CO (KCNC-TV Ch. 4 Denver)—1-w, lat. 40° 55' 35", long. 107° 28' 40".

Mack—See K65CE, Grand Junction.

Mack—See K67CJ, Grand Junction.

Mack—See K69CZ, Grand Junction.

Manassa—See K55CL, Alamosa.

Manassa—See K57CB, Romeo.

Manassa—See K59BG, Alamosa.

Manassa—See K61AZ, Alamosa.

Manassa—See K63AN, Alamosa.

Manassa—See K65AS, Alamosa.

Manassa—See K67AK, Alamosa.

Mancos—See K11LP, Cortez.

Mancos—See K53DR, Cortez.

Mancos & rural areas—K66AT, W. Russell Withers Jr., Box 789, Grand Junction, CO 81502 (KREZ-TV Ch. 6 Durango)—20-w, lat. 37° 20' 26", long. 108° 13' 51". Requests CP for change to Ch. 64.

Manitou Springs—K03AO, City of Manitou Springs, 606 Manitou Ave., Manitou Springs, CO (KKTU Ch. 11 Colorado Springs-Pueblo)—1-w, lat. 38° 51' 50", long. 104° 54' 15".

Manitou Springs—K06BI, City of Manitou Springs, 606 Manitou Ave., Manitou Springs, CO (KRDO-TV Ch. 13 Colorado Springs-Pueblo)—1-w, lat. 38° 51' 50", long. 104° 54' 15".

Manitou Springs—K07PA, U. of Southern Colorado, 2200 Bonforte Blvd., Pueblo, CO 81001 (KTSC Ch. 8 Pueblo-Colorado Springs)—10-w, lat. 38° 51' 50", long. 104° 54' 15".

Manitou Springs—K09LH, City of Manitou Springs, 606 Manitou Ave., Manitou Springs, CO (KOAA-TV Ch. 5 Pueblo-Colorado Springs)—1-w, lat. 38° 51' 50", long. 104° 54' 15".

Marvine Creek rural area—K50AS, Rio Blanco County TV Assn., Box 1047, Meeker, CO 81641 (KUSA-TV Ch. 9 Denver)—20-w, lat. 40° 02' 41", long. 107° 30' 22".

Marvine Creek rural area—K59BK, Rio Blanco County TV Assn., Box 1047, Meeker, CO 81641 (KCNC-TV Ch. 4 Denver)—20-w, lat. 40° 02' 41", long. 107° 30' 22".

Marvine Creek rural area—K61BP, Rio Blanco County TV Assn., Box 1047, Meeker, CO 81641 (KRMA-TV Ch. 6 Denver)—20-w, lat. 40° 02' 41", long. 107° 30' 22".

Marvine Creek rural area—K67EF, Rio Blanco County TV Assn., Box 1047, Meeker, CO 81641 (KMGH-TV Ch. 7 Denver)—10-w, lat. 40° 02' 41", long. 107° 30' 22".

Masonic Park (rural) & South Fork—K02EX, South Fork TV Assn., Rte. 0057 Paulte Trail, Del Norte, CO (KOAT-TV Ch. 7 Albuquerque, NM)—1-w, lat. 37° 41' 07", long. 106° 39' 19".

Masonic Park rural area—K07FI, Creede TV Assn., Masonic Park, CO (KGGM-TV Ch. 13 Albuquerque, NM)—1-w, lat. 37° 41' 07", long. 106° 39' 19".

Masonic Park rural area—K09BD, Creede TV Assn., Masonic Park, CO (KOAA-TV Ch. 5 Pueblo-Colorado Springs)—1-w, lat. 37° 41' 07", long. 106° 39' 19".

Maybell—K08EC, Moffat County, 561 Russell St., Craig, CO (KCNC-TV Ch. 4 Denver)—1-w, lat. 40° 27' 15", long. 108° 01' 47".

Maybell & rural area—K10EW, Moffat County, 561 Russell St., Craig, CO (KMGH-TV Ch. 7 Denver)—1-w, lat. 40° 27' 15", long. 108° 01' 47".

McCoy—See K02FX, Bond.

McCoy—See K13DK, Bond.

★ **Meeker**—K29CG, Rio Blanco County TV Assn., Box 1047, Meeker, CO 81641 (KWGN-TV Ch. 2 Denver)—100-w, lat. 40° 09' 36", long. 108° 57' 12".

★ **Meeker**—K30CK, Rio Blanco County TV Assn., Box 1047, Meeker, CO 81641 (KWGN-TV Ch. 2 Denver)—100-w, lat. 40° 09' 50", long. 108° 26' 36".

★ **Meeker**—K46AL, Pikes Peak Bcstg. Co., 399 S. Eighth St., Colorado Springs, CO 80906 (KUTV Ch. 2 Salt Lake City, UT)—1-w, lat. 40° 02' 35", long. 107° 56' 01". Note: Licensed as LPTV.

Meeker—K48CL, Rio Blanco County TV Assn., Box 1047, Meeker, CO 81641 (KUSA-TV Ch. 9 Denver)—100-w, lat. 39° 42' 04", long. 107° 57' 05".

Meeker—K64BH, Rio Blanco County TV Assn., Box 1047, Meeker, CO 81641 (KRMA-TV Ch. 6 Denver)—100-w, lat. 40° 02' 35", long. 107° 56' 01".

Meeker & rural area—K12LT, Rio Blanco County TV Assn., Box 1047, Meeker, CO 81641 (KMGH-TV Ch. 7 Denver)—10-w, lat. 40° 10' 55", long. 107° 54' 01".

Meeker & surrounding rural area—K06JJ, Rio Blanco County TV Assn., Box 1047, Meeker, CO 81641 (KUSA-TV Ch. 9 Denver)—10-w, lat. 40° 02' 35", long. 107° 56' 01".

Meeker & surrounding rural area—K09FE, Rio Blanco County TV Assn., Box 1047, Meeker, CO 81641 (KCNC-TV Ch. 4 Denver)—10-w, lat. 40° 02' 35", long. 107° 56' 01".

Meeker, Rangely & White River area—K60AC, Rio Blanco County TV Assn., Box 1047, Meeker, CO 81641 (KCNC-TV Ch. 4 Denver)—100-w, lat. 40° 10' 55", long. 107° 54' 01".

Meeker, Rangely & White River area—K62AB, Rio Blanco County TV Assn., Box 1047, Meeker, CO 81641 (KMGH-TV Ch. 7 Denver)—100-w, lat. 40° 10' 55", long. 107° 54' 01".

Meeker, White River rural area & Wilson Creek—K50AE, Rio Blanco County TV Assn., Box 1047, Meeker, CO 81641 (KRMA-TV Ch. 6 Denver)—100-w, lat. 40° 10' 55", long. 107° 54' 01".

Meeker, White River rural area & Wilson Creek—K66AX, Rio Blanco County TV Assn., Box 1047, Meeker, CO 81641 (KUSA-TV Ch. 9 Denver)—100-w, lat. 40° 10' 55", long. 107° 54' 01".

Mesa—K10BT, Plateau Valley TV Assn. Inc., Box 108, Collbran, CO (KREX-TV Ch. 5 Grand Junction)—1-w, lat. 39° 04' 52", long. 108° 12' 24".

Minturn—See K02BL, Gilman.

Minturn—See K04BG, Gilman.

Minturn—See K06BM, Gilman.

Missouri Heights—See K13AO, New Castle.

Montezuma County rural area—K03CC, Montezuma-Dolores Counties Metropolitan Recreational District, Box 158, Cortez, CO 81321 (KGGM-TV Ch. 13 Albuquerque, NM)—10-w, lat. 37° 21' 55", long. 108° 08' 33".

Montezuma County rural area—K77CK, Montezuma-Dolores Counties Metropolitan Recreation District, Box 158, Cortez, CO 81321 (KNME-TV Ch. 5 Albuquerque, NM)—20-w, lat. 37° 21' 55", long. 108° 08' 33".

Montrose—K04FW, Storm King TV Assn., Box 211 (KUSA-TV Ch. 9 Denver)—10-w, lat. 38° 19' 25", long. 107° 37' 40".

Montrose—K07I, Storm King TV Assn., Box 211 (KOAA-TV Ch. 5 Pueblo-Colorado Springs)—10-w, lat. 38° 19' 25", long. 107° 37' 40".

Montrose—K28AD, Pikes Peak Bcstg. Co., Box 3788, Grand Junction, CO 81502 (KJCT-TV Ch. 8 Grand Junction)—10-w, lat. 38° 31' 00", long. 107° 51' 08".

★ **Montrose**—K34BZ, Front Range Educational Media Corp., Box 427, Broomfield, CO 80020 (KBDI-TV Ch. 12 Broomfield)—100-w, lat. 38° 19' 25", long. 107° 37' 40".

★ **Montrose & rural area**—K88BK, Storm King TV Assn., Box 211, (KWGN-TV Ch. 2 Denver)—100-w, lat. 38° 19' 25", long. 107° 37' 40".

Montrose County—See K61BR, Ouray.

Morrisiana Mesa—See K04GQ, Grand Valley.

Morrisiana Mesa—See K07JM, Grand Valley.

Mosca—See K81BI, Buena Vista.

Mount Carmel—K08GY, Baca County, Box 116, 741 Main St., Springfield, CO 81073 (KOAA-TV Ch. 5 Pueblo-Colorado Springs)—10-w, lat. 37° 04' 20", long. 102° 22' 45".

Mount Carmel & rural area—K1DIM, Baca County, Box 116, 741 Main St., Springfield, CO 81073 (KRDO-TV Ch. 13 Colorado Springs-Pueblo)—10-w, lat. 37° 04' 20", long. 102° 22' 45".

Mount Carmel & rural area—K12IM, Baca County, Box 116, 741 Main St., Springfield, CO 81073 (KKTU Ch. 11 Colorado Springs-Pueblo)—10-w, lat. 37° 04' 20", long. 102° 22' 45".

Mount Carmel rural area—K02NN, Baca County, Box 116, 741 Main St., Springfield, CO 81073 (KTSC Ch. 8 Pueblo-Colorado Springs)—10-w, lat. 37° 04' 20", long. 102° 22' 45".

Mount Crested Butte—See K04GS, Crested Butte.

Mount Crested Butte—See K10AK, Crested Butte.

Mount Crested Butte—See K13RY, Crested Butte.

Mount Crested Butte—See K41AH, Crested Butte.

Mount Crested Butte—See K43AH, Crested Butte.

Mount Massive Trout Club (\$ of Leadville)—K09LT, Mount Massive Lakes Inc., Box 6293, Colorado Springs, CO (KRDO-TV Ch. 13 Colorado Springs-Pueblo)—1-w, lat. 39° 09' 02", long. 106° 18' 05".

Mount Massive Trout Club & vicinity—K74DU, Pikes Peak Bcstg. Co., 399 S. Eighth St., Colorado Springs, CO 80906 (KRDO-TV Ch. 13 Colorado Springs-Pueblo)—20-w, lat. 39° 11' 46", long. 106° 19' 50".

Mountain Estates—See K55CJ, Cripple Creek.

Mountain Estates—See K57BY, Cripple Creek.

Mountain Estates—See K59BZ, Cripple Creek.

Naturita—See K56AI, Norwood.

Naturita, Norwood, Nucla & Paradox—K02GC, W. Russell Withers Jr., Box 789, Grand Junction, CO 81502 (KREY-TV Ch. 10 Montrose)—10-w, lat. 38° 15' 10", long. 108° 39' 30".

Naturita, Norwood, Nucla & Paradox—K04FY, San Miguel Power Assn. Inc., Box 128, Nucla, CO (KUTV Ch. 2 Salt Lake City, UT)—10-w, lat. 38° 15' 10", long. 108° 39' 30".

Naturita, Nucla & Uravan—K49AX, Montrose County, Box 1289, Montrose, CO (KRMA-TV Ch. 6 Denver)—100-w, lat. 38° 18' 40", long. 108° 11' 35".

New Castle—K07JF, W. Russell Withers Jr., Box 789, Grand Junction, CO 81502 (KREG-TV Ch. 3 Glenwood Springs)—10-w, lat. 39° 33' 40", long. 107° 31' 57".

★ **New Castle**—K36AF, Pikes Peak Bcstg. Co., 399 S. Eighth St., Colorado Springs, CO 80906 (KJCT-TV Ch. 8 Grand Junction)—100-w, lat. 39° 33' 56", long. 107° 31' 57". Note: Licensed as LPTV.

New Castle & Peach Valley—K09JT, Garfield County, Box 640, Glenwood Springs, CO 81601 (KCNC-TV Ch. 4 Denver)—5-w, lat. 39° 33' 40", long. 107° 31' 57".

New Castle & Peach Valley—K11JZ, Garfield County, Box 640, Glenwood Springs, CO 81601 (KUSA-TV Ch. 9 Denver)—5-w, lat. 39° 33' 40", long. 107° 31' 57".

Translators—Colorado

- New Castle, Peach Valley & Canyon Creek**—K03FS, Garfield County, Box 640, Glenwood Springs, CO 81601 (KRMA-TV Ch. 6 Denver)—10-w, lat. 39° 33' 40", long. 107° 31' 57".
- New Castle, Peach Valley & Canyon Creek**—K05GY, Garfield County, Box 640, Glenwood Springs, CO 81601 (KWGN-TV Ch. 2 Denver)—10-w, lat. 39° 33' 40", long. 107° 31' 57".
- New Castle, Rifle, Carbondale, Cattle Creek, Missouri Heights & Glenwood Springs**—K13AO, W. Russell Withers Jr., Box 789, Grand Junction, CO 81502 (KREZ-TV Ch. 3 Glenwood Springs)—10-w, lat. 39° 25' 39", long. 107° 22' 48".
- No Name Creek**—See K06LX, Glenwood.
- Norwood**—See K02GC, Naturita.
- Norwood**—See K04FY, Naturita.
- Norwood**—K06GQ, W. Russell Withers Jr., Box 789, Grand Junction, CO 81502 (KREZ-TV Ch. 10 Montrose)—10-w, lat. 38° 06' 00", long. 108° 13' 20".
- Norwood, Nucla & Naturita**—K56AI, KOB-TV Inc., 4 Broadcast Plaza SW, Albuquerque, NM 87104 (KOB-TV Ch. 12 Farmington, NM)—100-w, lat. 37° 54' 39", long. 108° 26' 05".
- Nucla**—See K02GC, Naturita.
- Nucla**—See K04FY, Naturita.
- Nucla**—See K49AX, Naturita.
- Nucla**—See K56AI, Norwood.
- Nutria & Sunetha**—K66AV, W. Russell Withers Jr., Box 789, Grand Junction, CO 81502 (KREZ-TV Ch. 6 Durango)—20-w, lat. 37° 11' 36", long. 107° 05' 31".
- Oak Creek**—K02DY, Yampa Valley TV Assn., Box 764, Steamboat Springs, CO (KUSA-TV Ch. 9 Denver)—1-w, lat. 40° 15' 20", long. 106° 56' 21".
- Oak Creek**—K69DL, Yampa Valley TV Assn., Box 764, Steamboat Springs, CO (KWGN-TV Ch. 2 Denver)—100-w, lat. 40° 17' 04", long. 106° 58' 07".
- Oak Creek & Yampa**—K06CH, Yampa Valley TV Assn., Box 764, Steamboat Springs, CO (KCNC-TV Ch. 4 Denver)—1-w, lat. 40° 15' 17", long. 106° 57' 20".
- Oak Creek & Yampa**—K09IF, Yampa Valley TV Assn., Box 764, Steamboat Springs, CO (KMGH-TV Ch. 7 Denver)—1-w, lat. 40° 15' 17", long. 106° 57' 20".
- Ohio City**—See K08JZ, Pitkin.
- Ohio City**—See K10MA, Pitkin.
- Ohio City & Pitkin**—K12AL, Gunnison County Metro Recreation District, Box 1382, Gunnison, CO 81230 (KOAA-TV Ch. 5 Pueblo-Colorado Springs)—1-w, lat. 38° 33' 28", long. 106° 29' 32".
- Otis**—See K14AE, Akron.
- Otis**—See K20AE, Akron.
- B-124**
- ★ Ouray**—K05JC, City of Ouray, 5th Ave. & 3rd St., Ouray, CO 81427 (KJCT-TV Ch. 8 Grand Junction)—100-w, lat. 38° 00' 57", long. 107° 39' 59".
- Ouray**—K07BV, City of Ouray, 5th Ave. & 3rd St., Ouray, CO 81427 (KREY-TV Ch. 10 Montrose)—1-w, lat. 38° 02' 30", long. 107° 40' 19".
- ★ Ouray**—K11PM, City of Ouray, 5th Ave. & 3rd St., Ouray, CO 81427 (KJCT-TV Ch. 8 Grand Junction)—10-w, lat. 38° 00' 57", long. 107° 39' 59".
- Ouray**—See K64BL, Ridgway.
- Ouray & Ouray County**—K09PJ, City of Ouray, 5th Ave. & 3rd St., Ouray, CO 81427 (KTSC Ch. 8 Pueblo-Colorado Springs)—10-w, lat. 38° 00' 57", long. 107° 39' 59".
- Ouray, Ridgway, Delta County & Montrose County**—K61BR, City of Ouray, 5th Ave. & 3rd St., Ouray, CO 81427 (KRMA-TV Ch. 6 Denver)—100-w, lat. 38° 23' 12", long. 107° 40' 31".
- Ovid**—See K07HH, Julesburg.
- Ovid**—See K12FI, Julesburg.
- Pagosa Springs**—K02IL, W. Russell Withers Jr., Box 789, Grand Junction, CO 81502 (KREZ-TV Ch. 6 Durango)—10-w, lat. 37° 15' 40", long. 107° 02' 45".
- Pagosa Springs**—K08GM, Pagosa Springs TV Assn., Box 15, Pagosa Springs, CO 81147 (KOB-TV Ch. 4 Albuquerque, NM)—1-w, lat. 37° 15' 40", long. 107° 02' 45".
- Pagosa Springs**—K10GO, Pagosa Springs TV Assn., Box 15, Pagosa Springs, CO 81147 (KOAT-TV Ch. 7 Albuquerque, NM)—1-w, lat. 37° 15' 40", long. 107° 02' 45".
- ★ Pagosa Springs**—K56DO, Pagosa Springs TV Assn., Box 15, Pagosa Springs, CO 81147 (KGGM-TV Ch. 13 Albuquerque, NM)—100-w, lat. 37° 11' 36", long. 107° 05' 31".
- ★ Pagosa Springs**—K58CJ, Pagosa Springs TV Assn., Box 15, Pagosa Springs, CO 81147 (KOAT-TV Ch. 7 Albuquerque, NM)—200-w, lat. 37° 11' 36", long. 107° 05' 31".
- Pagosa Springs**—K62AP, Regents of U. of New Mexico and the Board of Education of the City of Albuquerque, 1130 University NE, Albuquerque, NM 87102 (KNME-TV Ch. 5 Albuquerque, NM)—20-w, lat. 37° 15' 40", long. 107° 02' 45".
- Pagosa Springs & Upper Piedra (rural)**—K09JV, Upper Piedra TV Assn., Box 788, Pagosa Springs, CO (KOB-TV Ch. 4 Albuquerque, NM)—1-w, lat. 37° 25' 20", long. 107° 09' 05".
- Palisade**—See K62AZ, Clifton.
- Palisade**—See K65CE, Grand Junction.
- Palisade**—See K67CJ, Grand Junction.
- Palisade**—See K69CZ, Grand Junction.
- Pando**—K06GT, Town of Red Cliff, 413 Eagle Rd., Red Cliff, CO 81649 (KMGH-TV Ch. 7 Denver)—1-w, lat. 39° 29' 41", long. 106° 15' 33".
- Paonia**—K06HZ, Grand Mesa Television, Box 70, Naturita, CO 81422 (KREX-TV Ch. 5 Grand Junction)—1-w, lat. 38° 52' 34", long. 107° 39' 29".
- Paonia**—See K07AW, Crawford.
- Paonia**—See K09QA, Hotchkiss.
- Paonia**—K11LU, Grand Mesa Television, Box 70, Naturita, CO 81422 (KOAA-TV Ch. 5 Pueblo-Colorado Springs)—10-w, lat. 38° 52' 34", long. 107° 39' 29".
- Paradox**—See K02GC, Naturita.
- Paradox**—See K04FY, Naturita.
- Park County**—See K62BU, Lake George.
- Parlin, Doyleville & Lower Quartz Creek**—K61DC, Gunnison County Metro Recreation District, Box 1382, Gunnison, CO 81230 (KOAA-TV Ch. 5 Pueblo-Colorado Springs)—20-w, lat. 38° 30' 22", long. 106° 40' 47". Via translator.
- Parlin, Doyleville & Lower Quartz Creek**—K63CX, Gunnison County Metro Recreation District, Box 1382, Gunnison, CO 81230 (KUSA-TV Ch. 9 Denver)—20-w, lat. 38° 30' 22", long. 106° 40' 47".
- Parshall**—See K11HV, Green Mountain Reservoir.
- Peach Valley**—See K03FS, New Castle.
- Peach Valley**—See K05GY, New Castle.
- Peach Valley**—See K09JT, New Castle.
- Peach Valley**—See K11JZ, New Castle.
- Peetz & Logan County**—K15AB, Board of Logan County Commissioners, High Plains Radio, 2999 County Rd. AA, Sugar City, CO (KWGN-TV Ch. 2 Denver)—100-w, lat. 40° 52' 56", long. 103° 13' 40".
- Peetz & Logan County**—K17AB, Board of Logan County Commissioners, High Plains Radio, 2999 County Rd. AA, Sugar City, CO (KCNC-TV Ch. 4 Denver)—100-w, lat. 40° 52' 56", long. 103° 13' 40".
- Peetz & Logan County**—K19AB, Board of Logan County Commissioners, High Plains Radio, 2999 County Rd. AA, Sugar City, CO (KUSA-TV Ch. 9 Denver)—100-w, lat. 40° 52' 56", long. 103° 13' 40".
- Peetz & Logan County**—K21AD, Board of Logan County Commissioners, High Plains Radio, 2999 County Rd. AA, Sugar City, CO (KRMA-TV Ch. 6 Denver)—100-w, lat. 40° 52' 56", long. 103° 13' 40".
- Phippsburg & Steamboat Springs**—K11FW, Moffat County, 561 Russell St., Craig, CO (KCNC-TV Ch. 4 Denver)—10-w, lat. 40° 27' 16", long. 106° 44' 34".
- Phippsburg & Yampa Valley rural area**—K13ES, Yampa Valley TV Assn., Box 764, Steamboat Springs, CO (KMGH-TV Ch. 7 Denver)—10-w, lat. 40° 27' 16", long. 106° 44' 34".
- Piceance Creek**—See K32AC, White River.
- Piceance Creek area & White River area (E & W)**—K54AH, Rio Blanco County TV Assn., Box 1047, Meeker, CO 81641 (KMGH-TV Ch. 7 Denver)—100-w, lat. 40° 09' 50", long. 108° 26' 36".
- Piceance Creek area & White River area (E & W)**—K57AZ, Rio Blanco County TV Assn., Box 1047, Meeker, CO 81641 (KCNC-TV Ch. 4 Denver)—100-w, lat. 40° 09' 50", long. 108° 26' 36".
- Piceance Creek area & White River area (E & W)**—K69BP, Rio Blanco County TV Assn., Box 1047, Meeker, CO 81641 (KUSA-TV Ch. 9 Denver)—100-w, lat. 40° 09' 50", long. 108° 26' 36".
- Piceance Creek rural area**—K07QB, Rio Blanco County TV Assn., Box 1047, Meeker, CO 81641 (KRMA-TV Ch. 6 Denver)—10-w, lat. 39° 52' 00", long. 108° 13' 55".
- Piceance Creek rural area (central)**—K61BD, Rio Blanco County TV Assn., Box 1047, Meeker, CO 81641 (KMGH-TV Ch. 7 Denver)—20-w, lat. 39° 52' 00", long. 108° 13' 55".
- Piceance Creek rural area (central)**—K64AV, Rio Blanco County TV Assn., Box 1047, Meeker, CO 81641 (KUSA-TV Ch. 9 Denver)—20-w, lat. 39° 52' 00", long. 108° 13' 55".
- Piceance Creek rural area (central)**—K67BK, Rio Blanco County TV Assn., Box 1047, Meeker, CO 81641 (KCNC-TV Ch. 4 Denver)—20-w, lat. 39° 52' 00", long. 108° 13' 55".
- Pinewood Springs**—See K03EO, Estes Park Estates.
- Pinewood Springs**—See K08IV, Estes Park Estates.
- Pinewood Springs**—See K11NO, Estes Park Estates.
- Pinewood Springs**—See K13OI, Estes Park Estates.
- Pitkin**—See K12AL, Ohio City.
- ★ Pitkin & Ohio City**—K08JZ, Gunnison County Metro Recreation District, Box 1382, Gunnison, CO 81230 (KUSA-TV Ch. 9 Denver)—1-w, lat. 38° 33' 28", long. 106° 29' 32".
- Pitkin & Ohio City**—K10MA, Gunnison County Metro Recreation District, Box 1382, Gunnison, CO 81230 (KWGN-TV Ch. 2 Denver)—1-w, lat. 38° 33' 28", long. 106° 29' 32".
- Pitkin County**—See K07RN, Woody Creek.
- Pitkin County rural area**—K09LU, Woody Creek Recreation Assn., 1338 Grand Ave., Glenwood Springs, CO (KREX-TV Ch. 5 Grand Junction)—10-w, lat. 39° 18' 30", long. 106° 57' 15".
- Pitkin County rural area**—K11LW, Woody Creek Recreation Assn., 1338 Grand Ave., Glenwood Springs, CO (KUSA-TV Ch. 9 Denver)—10-w, lat. 39° 18' 30", long. 106° 57' 15".

- Pitkin County rural area & Woody Creek**—K13MT, Woody Creek Recreation Assn., 1338 Grand Ave., Glenwood Springs, CO (KCNC-TV Ch. 4 Denver)—1-w, lat. 39° 18' 30", long. 106° 57' 15".
- Placerville**—K03FX, W. Russell Withers Jr., Box 789, Grand Junction, CO 81502 (KREY-TV Ch. 10 Montrose)—10-w, lat. 38° 01' 05", long. 108° 04' 02".
- ★ **Platoro**—K10IZ, Coronado Silver Corp., Box 608, Antonito, CO (KOB-TV Ch. 4 Albuquerque, NM)—1-w, lat. 37° 20' 30", long. 106° 31' 52".
- ★ **Pleasant Valley**—K47CR, Region 1 Translator Assn., 720 W. Fourth, Julesburg, CO 80737 (KMGH-TV Ch. 7 Denver)—20-w, lat. 40° 30' 38", long. 102° 08' 02".
- Powder Wash**—K10EF, Moffat County, 561 Russell St., Craig, CO (KCNC-TV Ch. 4 Denver)—1-w, lat. 40° 56' 15", long. 108° 19' 06".
- Powderhorn ski area development & Upper Plateau Creek**—K69AO, Roaring Fork TV Assn. Inc., 506 E. Main St., Aspen, CO 81611 (KREX-TV Ch. 5 Grand Junction)—100-w, lat. 39° 05' 15", long. 108° 13' 40".
- Powderhorn Valley**—K08EP, Gunnison County Metro Recreation District, Box 1382, Gunnison, CO 81230 (KREX-TV Ch. 5 Grand Junction)—1-w, lat. 38° 18' 30", long. 107° 09' 00".
- Powderhorn Valley**—K12LX, Gunnison County Metro Recreation District, Box 1382, Gunnison, CO 81230 (KUSA-TV Ch. 9 Denver)—1-w, lat. 38° 18' 30", long. 107° 09' 00".
- Radium & Sheephorn**—K70DV, Eagle Valley TV Corp., Eagle, CO (KCNC-TV Ch. 4 Denver)—20-w, lat. 40° 00' 05", long. 106° 26' 31".
- Radium & Sheephorn**—K72DE, Eagle Valley TV Corp., Eagle, CO (KUSA-TV Ch. 9 Denver)—10-w, lat. 40° 00' 05", long. 106° 26' 31".
- Rand**—See K08EY, Coalmont.
- Rand**—See K10FB, Coalmont.
- Rangely**—K06IX, Rio Blanco County TV Assn., Box 1047, Meeker, CO 81641 (KREX-TV Ch. 5 Grand Junction)—10-w, lat. 40° 09' 36", long. 108° 57' 12".
- Rangely**—See K08EK, Artesia.
- Rangely**—See K10DY, Artesia.
- Rangely**—See K12EE, Artesia.
- Rangely**—K28CG, Rio Blanco County TV Assn., Box 1047, Meeker, CO 81641 (KWGN-TV Ch. 2 Denver)—100-w, lat. 40° 09' 36", long. 108° 57' 12".
- Rangely**—See K59BY, Blue Mountain.
- Rangely**—See K60AC, Meeker.
- Rangely**—See K62AB, Meeker.
- ★ **Rangely**—K66CG, W. Russell Withers Jr., Box 789, Grand Junction, CO 81502 (KREG-TV Ch. 3 Glenwood Springs)—10-w, lat. 40° 09' 29", long. 108° 56' 57".
- Rangely, Dinosaur & Blue Mountain**—K41AJ, Rio Blanco County TV Assn., Box 1047, Meeker, CO 81641 (KCNC-TV Ch. 4 Denver)—100-w, lat. 40° 09' 36", long. 108° 57' 12".
- Raymond & Riverside (unincorporated villages of)**—K03EG, Riverside Television Assn. (KMGH-TV Ch. 7 Denver)—1-w, lat. 40° 10' 40", long. 105° 25' 59".
- Raymond & Riverside (unincorporated villages of)**—K08IN, Riverside Television Assn. (KCNC-TV Ch. 4 Denver)—1-w, lat. 40° 10' 40", long. 105° 25' 59".
- Raymond & Riverside (unincorporated villages of)**—K11MV, Riverside Television Assn. (KWGN-TV Ch. 2 Denver)—1-w, lat. 40° 10' 40", long. 105° 25' 59".
- Raymond & Riverside (unincorporated villages of)**—K13NN, Riverside Television Assn. (KUSA-TV Ch. 9 Denver)—1-w, lat. 40° 10' 40", long. 105° 25' 59".
- Red Cliff**—See K08CJ, Camp Hale.
- Red Cliff**—K10HG, Town of Red Cliff, 413 Eagle Rd., Red Cliff, CO (KMGH-TV Ch. 7 Denver)—1-w, lat. 39° 31' 00", long. 106° 21' 54".
- Red Cliff**—K12CH, Town of Red Cliff, 413 Eagle Rd., Red Cliff, CO 81649 (KCNC-TV Ch. 4 Denver)—1-w, lat. 39° 31' 00", long. 106° 21' 54".
- Red Feather Lakes area**—K03EX, Mountain Lions of Red Feather Lakes, Box 216, Red Feather Lakes, CO (KMGH-TV Ch. 7 Denver)—10-w, lat. 40° 51' 58", long. 105° 39' 09".
- Red Feather Lakes area**—K08JJ, Mountain Lions of Red Feather Lakes, Box 216, Red Feather Lakes, CO (KCNC-TV Ch. 4 Denver)—10-w, lat. 40° 51' 58", long. 105° 39' 09".
- Red Feather Lakes area**—K110E, Mountain Lions of Red Feather Lakes, Box 216, Red Feather Lakes, CO (KWGN-TV Ch. 2 Denver)—10-w, lat. 40° 51' 58", long. 105° 39' 09".
- Red Feather Lakes area**—K130T, Mountain Lions of Red Feather Lakes, Box 216, Red Feather Lakes, CO (KUSA-TV Ch. 9 Denver)—10-w, lat. 40° 51' 58", long. 105° 39' 09".
- Red Lands**—See K39AF, Grand Junction.
- Red Lands**—See K41AE, Grand Junction.
- Red Lands**—See K43AB, Grand Junction.
- Red Mesa**—See K09DM, Cortez.
- Redstone**—See K02IO, Crystal River.
- Redstone**—K04HP, Roaring Fork TV Assn. Inc., 506 E. Main St., Aspen, CO 81611 (KUSA-TV Ch. 9 Denver)—10-w, lat. 39° 14' 18", long. 107° 13' 28".
- ★ **Redstone**—K07RR, Roaring Fork TV Assn. Inc., 506 E. Main St., Aspen, CO 81611 (KRMA-TV Ch. 6 Denver)—10-w, lat. 39° 14' 18", long. 107° 13' 28".
- Redstone & Upper Crystal River Valley**—K06CK, Crystal River TV Assn., Redstone, CO (KREX-TV Ch. 5 Grand Junction)—10-w, lat. 39° 14' 18", long. 107° 13' 28".
- Rico**—K09KL, Rico Chamber of Commerce, Box 186, Rico, CO (KREZ-TV Ch. 6 Durango)—1-w, lat. 37° 41' 34", long. 108° 03' 57".
- Ridgway**—K03AY, W. Russell Withers Jr., Box 789, Grand Junction, CO 81502 (KREY-TV Ch. 10 Montrose)—10-w, lat. 38° 11' 11", long. 107° 46' 30".
- Ridgway**—K13RH, City of Ouray, 5th Ave. & 3rd St., Ouray, CO 81427 (KJCT-TV Ch. 8 Grand Junction)—10-w, lat. 38° 11' 11", long. 107° 46' 30".
- Ridgway**—See K61BR, Ouray.
- Ridgway & Ouray**—K64BL, City of Ouray, 5th Ave. & 3rd St., Ouray, CO 81427 (K⁷SC Ch. 8 Pueblo-Colorado Springs)—100-w, lat. 38° 11' 11", long. 107° 46' 30".
- Rifle**—K02GG, W. Russell Withers Jr., Box 789, Grand Junction, CO 81502 (KREG-TV Ch. 3 Glenwood Springs)—100-w, lat. 39° 30' 33", long. 107° 44' 52".
- Rifle**—See K13AO, New Castle.
- ★ **Rifle**—K57CR, KUTV Inc., 2185 S. 3600 West, Salt Lake City, UT 84119 (KUTV Ch. 2 Salt Lake City, UT)—1-w, lat. 39° 32' 10", long. 107° 56' 56". Note: Licensed as LPTV.
- Rifle Creek**—See K12LM, Divide Creek.
- Riland**—See K07DB, Eagle.
- Riland**—See K10DG, Eagle.
- Riland**—See K13DE, Eagle.
- Riland**—See K81BH, Dotsero.
- Rio Blanco Valley (NW) & Upper Piceance Creek Basin**—K38AG, Rio Blanco County TV Assn., Box 1047, Meeker, CO 81641 (KRMA-TV Ch. 6 Denver)—100-w, lat. 39° 42' 04", long. 107° 57' 05".
- ★ **Rio Blanco Valley (NW) & Upper Piceance Creek Basin**—K44AC, Rio Blanco County TV Assn., Box 1047, Meeker, CO 81641 (KCNC-TV Ch. 4 Denver)—100-w, lat. 39° 42' 04", long. 107° 57' 05".
- Riverside (unincorporated village of)**—See K03EG, Raymond.
- Riverside (unincorporated village of)**—See K08IN, Raymond.
- Riverside (unincorporated village of)**—See K11MV, Raymond.
- Riverside (unincorporated village of)**—See K13NN, Raymond.
- Roan Creek**—K02KL, Garfield County, Box 640, Glenwood Springs, CO 81601 (KWGN-TV Ch. 2 Denver)—1-w, lat. 39° 28' 15", long. 108° 21' 47".
- Roan Creek**—K04KF, Garfield County, Box 640, Glenwood Springs, CO 81601 (KRMA-TV Ch. 6 Denver)—10-w, lat. 39° 28' 15", long. 108° 21' 47".
- Roan Creek**—K13RC, Garfield County, Box 640, Glenwood Springs, CO 81601 (KJCT-TV Ch. 8 Grand Junction)—10-w, lat. 39° 28' 15", long. 108° 21' 47".
- Roan Creek rural area**—K07AN, Garfield County Metropolitan Recreation District, (KREX-TV Ch. 5 Grand Junction)—1-w, lat. 39° 28' 11", long. 108° 22' 21".
- Roaring Fork River Valley**—See K56AD, Crystal.
- Roaring Fork River Valley**—See K58AA, Crystal.
- Roaring Fork River Valley**—See K60AH, Carbondale.
- Roaring Fork River Valley**—See K62BO, Carbondale.
- Rogers Mesa**—See K07AW, Crawford.
- Romeo**—See K55CL, Alamosa.
- Romeo**—See K59BG, Alamosa.
- Romeo**—See K61AZ, Alamosa.
- Romeo**—See K63AN, Alamosa.
- Romeo**—See K65AS, Alamosa.
- Romeo**—See K67AK, Alamosa.
- Romeo, La Jara, Manassa, Antonito & Alamosa**—K57CB, KKTV Inc., 3100 N. Nevada Ave., Colorado Springs, CO 80907 (KKTV Ch. 11 Colorado Springs-Pueblo)—100-w, lat. 37° 12' 25", long. 106° 01' 12".
- Royal Gorge**—See K56BG, Eight Mile Ridge.
- Royal Gorge**—See K74DM, Eight Mile Ridge.
- Rulisan**—See K61BN, East Rifle.
- Rulisan**—See K63BM, East Rifle.
- Rulisan**—See K66BQ, East Rifle.
- Rulisan**—See K68BR, East Rifle.
- Rulison**—K40CS, W. Russell Withers Jr., Box 789, Grand Junction, CO 81502 (KREX-TV Ch. 5 Grand Junction)—1-w, lat. 39° 25' 05", long. 107° 57' 25".
- Salida**—See K02JH, Buena Vista.
- Salida**—See K04JD, Buena Vista.
- Salida**—See K06HF, Buena Vista.
- Salida**—K09NR, Salida TV Translator Assn., Box 325 (K0AA-TV Ch. 5 Pueblo-Colorado Springs)—1-w, lat. 38° 30' 20", long. 106° 01' 15".
- Salida**—See K11KU, Buena Vista.
- Salida**—See K13LD, Buena Vista.
- Salida**—See K44CI, Alamosa.
- Salida**—See K81BI, Buena Vista.
- Salida & Buena Vista**—K53AR, U. of Southern Colorado, 2200 Bonforte Blvd., Pueblo, CO 81001 (KTSC Ch. 8 Pueblo-Colorado Springs)—100-w, lat. 38° 26' 48", long. 106° 00' 38".

Translators—Colorado

San Luis—K02KI, U. of Southern Colorado, 2200 Bonforte Blvd., Pueblo, CO 81001 (KTSC Ch. 8 Pueblo-Colorado Springs)—1-w, lat. 37° 12' 14", long. 105° 25' 37".

San Luis & rural area—K06BE, Costilla County TV Booster Assn., Box 452, San Luis, CO (KOB-TV Ch. 4 Albuquerque, NM)—1-w, lat. 37° 12' 14", long. 105° 25' 37".

San Luis & rural area—K09EK, Costilla County TV Booster Assn., Box 452, San Luis, CO (KGGM-TV Ch. 13 Albuquerque, NM)—1-w, lat. 37° 12' 14", long. 105° 25' 37".

San Luis & rural area—K11GW, Costilla County TV Booster Assn., Box 452, San Luis, CO (KOAT-TV Ch. 7 Albuquerque, NM)—1-w, lat. 37° 12' 14", long. 105° 25' 37".

Sargents—K53AY, Gunnison County Metro Recreation District, Box 1382, Gunnison, CO 81230 (K0AA-TV Ch. 5 Pueblo-Colorado Springs)—10-w, lat. 38° 29' 56", long. 106° 19' 28".

Sargents—K57CS, Gunnison County Metro Recreation District, Box 1382, Gunnison, CO 81230 (KUSA-TV Ch. 9 Denver)—20-w, lat. 38° 29' 56", long. 106° 19' 28".

Sedgwick—See K07HH, Julesburg.

Sedgwick—See K12FI, Julesburg.

Selbert—See K63AJ, Flagler.

Selbert—See K65AO, Flagler.

Selbert—See K67AQ, Flagler.

Selbert—See K69AX, Flagler.

Sheephorn—See K70DV, Radium.

Sheephorn—See K72DE, Radium.

Sheephorn area—See K02BV, Colorado River Valley.

Silt (rural areas)—See K47AC, Four Mile Creek.

Silt (rural areas)—See K49AH, Four Mile Creek.

Silt rural areas & Upper Four Mile Creek—K52AG, Garfield County, Box 640, Glenwood Springs, CO 81601 (KUSA-TV Ch. 9 Denver)—100-w, lat. 39° 25' 45", long. 107° 23' 00".

Silt rural areas & Upper Four Mile Creek—K54AG, Garfield County, Box 640, Glenwood Springs, CO 81601 (KCNC-TV Ch. 4 Denver)—100-w, lat. 39° 25' 45", long. 107° 23' 00".

Silverton—K09AP, Silverton TV Assn. Inc., Box 571 (KREX-TV Ch. 5 Grand Junction)—1-w, lat. 37° 48' 41", long. 107° 38' 31".

Skyway—See K39AF, Grand Junction.

Skyway—See K41AE, Grand Junction.

Skyway—See K43AB, Grand Junction.

Snowmass at Aspen—K02HH, Roaring Fork TV Assn. Inc., 506 E. Main St., Aspen, CO 81611 (KREX-TV Ch. 5 Grand Junction)—10-w, lat. 39° 13' 11", long. 106° 54' 31".

Snowmass at Aspen—K04HH, Roaring Fork TV Assn. Inc., 506 E. Main St., Aspen, CO 81611 (KUSA-TV Ch. 9 Denver)—10-w, lat. 39° 13' 11", long. 106° 54' 31".

Snowmass at Aspen—K10IW, Roaring Fork TV Assn. Inc., 506 E. Main St., Aspen, CO 81611 (KCNC-TV Ch. 4 Denver)—10-w, lat. 39° 13' 11", long. 106° 54' 31".

Somerset—K02IJ, Somerset TV Assn., Box 802, Somerset, CO (K0AA-TV Ch. 5 Pueblo-Colorado Springs)—1-w, lat. 38° 55' 34", long. 107° 30' 06".

Somerset—K10KK, Somerset TV Assn., Box 802, Somerset, CO (KUSA-TV Ch. 9 Denver)—1-w, lat. 38° 55' 34", long. 107° 30' 06".

★ **Somerset**—K12MN, Somerset TV Assn., Box 802, Somerset, CO (KREX-TV Ch. 5 Grand Junction)—1-w, lat. 38° 55' 34", long. 107° 30' 06".

South Bertheson Ranch—See K11IF, J. O. Weiland Ranch.

South Fork—See K02EX, Masonic Park.

South Fork & rural area—K57BW, South Fork TV Assn., Rte. 0057 Paulte Trail, Del Norte, CO (KNME-TV Ch. 5 Albuquerque, NM)—20-w, lat. 37° 41' 07", long. 106° 39' 19".

South Glenwood Springs—See K60AH, Carbondale.

South Rifle—See K61BN, East Rifle.

South Rifle—See K63BM, East Rifle.

South Rifle—See K68BQ, East Rifle.

South Rifle—See K68BR, East Rifle.

South Yuma County (rural areas)—See K46AD, Idalia.

South Yuma County (rural areas)—See K48AJ, Idalia.

South Yuma County (rural areas)—See K50AF, Idalia.

South Yuma County (rural areas)—See K52AI, Idalia.

South Yuma County (rural areas)—See K54AL, Idalia.

Spring Creek—See K10HS, Division.

Spring Creek, Taylor River summer home area—K11QK, Gunnison County Metro Recreation District, Box 1382, Gunnison, CO 81230 (K0AA-TV Ch. 5 Pueblo-Colorado Springs)—1-w, lat. 38° 44' 30", long. 106° 46' 00".

Spring Creek & Taylor River summer home area—K13RX, Gunnison County Metro Recreation District, Box 1382, Gunnison, CO 81230 (KREX-TV Ch. 5 Grand Junction)—1-w, lat. 38° 44' 30", long. 106° 46' 00".

Springfield—K62CT, Baca County, Box 116, 741 Main St., Springfield, CO 81073 (KTSC Ch. 8 Pueblo-Colorado Springs)—100-w, lat. 37° 21' 44", long. 102° 38' 44".

Springfield—K64CT, Baca County, Box 116, 741 Main St., Springfield, CO 81073 (K0AA-TV Ch. 5 Pueblo-Colorado Springs)—100-w, lat. 37° 21' 44", long. 102° 38' 44".

Springfield—K66CW, Baca County, Box 116, 741 Main St., Springfield, CO 81073 (KKTV Ch. 11 Colorado Springs-Pueblo)—100-w, lat. 37° 21' 44", long. 102° 38' 44".

Springfield—K75CF, Baca County, Box 116, 741 Main St., Springfield, CO 81073 (KRDO-TV Ch. 13 Colorado Springs-Pueblo)—100-w, lat. 37° 21' 33", long. 102° 37' 20".

Staley—See K05CM, Goeder.

Staley—See K07QE, Goeder (rural area).

Staley—See K09PE, Goeder (rural area).

Staley—See K11PI, Goeder.

Staley—See K13QT, Goeder.

Steamboat Springs—K03CL, Yampa Valley TV Assn., Box 764, Steamboat Springs, CO (KUSA-TV Ch. 9 Denver)—1-w, lat. 40° 27' 47", long. 106° 51' 10".

Steamboat Springs—K06CF, Yampa Valley TV Assn., Box 764, Steamboat Springs, CO (KCNC-TV Ch. 4 Denver)—1-w, lat. 40° 27' 38", long. 106° 51' 10".

Steamboat Springs—K09GX, Yampa Valley TV Assn., Box 764, Steamboat Springs, CO (KMGH-TV Ch. 7 Denver)—1-w, lat. 40° 27' 36", long. 106° 51' 10".

Steamboat Springs—See K11FW, Phippsburg.

Steamboat Springs—K58AQ, Moffat County, 561 Russell St., Craig, CO (KRMA-TV Ch. 6 Denver)—100-w, lat. 40° 27' 16", long. 106° 44' 34".

Steamboat Springs—K64AR, Moffat County, 561 Russell St., Craig, CO (KWGN-TV Ch. 2 Denver)—100-w, lat. 40° 27' 16", long. 106° 44' 34".

Sterling—See K23AB, Fleming.

Sterling—See K25AF, Fleming.

Sterling—See K27AG, Fleming.

Sterling—See K29AC, Fleming.

Sunetha—See K66AV, Nutria.

Sunetha—K68BI, Regents of U. of New Mexico and the Board of Education of the City of Albuquerque, 1130 University NE, Albuquerque, NM 87102 (KNME-TV Ch. 5 Albuquerque, NM)—20-w, lat. 37° 11' 36", long. 107° 05' 31".

Sunetha—K74AD, Pagosa Springs TV Assn., Box 15, Pagosa Springs, CO 81147 (KOB-TV Ch. 4 Albuquerque, NM)—10-w, lat. 37° 11' 36", long. 107° 05' 31".

Sunetha—K80AV, Pagosa Springs TV Assn., Box 15, Pagosa Springs, CO 81147 (KOAT-TV Ch. 7 Albuquerque, NM)—10-w, lat. 37° 11' 36", long. 107° 05' 31".

Sutank & rural areas—K04KC, Garfield County, Box 640, Glenwood Springs, CO 81601 (KWGN-TV Ch. 2 Denver)—5-w, lat. 39° 23' 48", long. 107° 14' 00".

Sutank & rural areas—K12MH, Garfield County, Box 640, Glenwood Springs, CO 81601 (KRMA-TV Ch. 6 Denver)—10-w, lat. 39° 23' 48", long. 107° 14' 00".

SW Baca County rural area—K03DZ, Baca County, Box 116, 741 Main St., Springfield, CO 81073 (KKTV Ch. 11 Colorado Springs-Pueblo)—10-w, lat. 37° 10' 05", long. 103° 05' 55".

SW Baca County rural area—K06HW, Baca County, Box 116, 741 Main St., Springfield, CO 81073 (KRDO-TV Ch. 13 Colorado Springs-Pueblo)—10-w, lat. 37° 10' 05", long. 103° 05' 55".

SW Baca County rural area—K09JS, Baca County, Box 116, 741 Main St., Springfield, CO 81073 (K0AA-TV Ch. 5 Pueblo-Colorado Springs)—10-w, lat. 37° 10' 05", long. 103° 05' 55".

Sweetwater Creek area—K03AP, Sweetwater TV Assn., Gypsum, CO (KUSA-TV Ch. 9 Denver)—1-w, lat. 39° 47' 00", long. 107° 06' 12".

Sweetwater Creek area—K05EC, Sweetwater TV Assn., Gypsum, CO (KCNC-TV Ch. 4 Denver)—1-w, lat. 39° 47' 00", long. 107° 06' 11".

Sweetwater Creek area—K13HO, Sweetwater TV Assn., Gypsum, CO (KCNC-TV Ch. 4 Denver)—1-w, lat. 39° 47' 00", long. 107° 06' 12".

Tarryall Canyon—See K03FP, Florissant.

Tarryall Canyon—See K13EO, Florissant.

Taylor River—See K11QK, Spring Creek.

Taylor River—See K13RX, Spring Creek.

Taylor River resort area—See K10HS, Division.

Teller County—See K62BU, Lake George.

Texas Creek—See K03EP, Cotopaxi.

Texas Creek—See K57CY, Cotopaxi.

The Cliffs, Estes Park (W) & Windcliff Estates—K51AB, Translator TV Inc., Platte Valley Farm Supply Co., 1160 Woodstock Dr., Estes Park, CO (KWGN-TV Ch. 2 Denver)—10-w, lat. 40° 20' 15", long. 105° 34' 44".

The Cliffs, Estes Park (W) & Windcliff Estates—K53AC, Translator TV Inc., Platte Valley Farm Supply Co., 1160 Woodstock Dr., Estes Park, CO (KCNC-TV Ch. 4 Denver)—10-w, lat. 40° 20' 15", long. 105° 34' 44".

The Cliffs, Estes Park (W) & Windcliff Estates—K55AU, Translator TV Inc., Platte Valley Farm Supply Co., 1160 Woodstock Dr., Estes Park, CO (KMGH-TV Ch. 7 Denver)—10-w, lat. 40° 20' 15", long. 105° 34' 44".

The Cliffs, Estes Park (W) & Windcliff Estates—K69AT, Translator TV Inc., Platte Valley Farm Supply Co., 1160 Woodstock Dr., Estes Park, CO (KUSA-TV Ch. 9 Denver)—10-w, lat. 40° 20' 15", long. 105° 34' 44".

★ **Thomasville**—K05JA, Pitkin County Translator Dept., 506 E. Main St., Aspen, CO 81611 (KMGH-TV Ch. 7 Denver)—10-w, lat. 39° 21' 12", long. 106° 41' 00".

Toponas & rural area—K12KR, Yampa Valley TV, 561 Russell St., Craig, CO (KCNC-TV Ch. 4 Denver)—10-w, lat. 40° 03' 40", long. 106° 51' 00".

Towaoc—K02BH, Ute Mountain Ute Tribe of Indians, Towaoc, CO (KOAT-TV Ch. 7 Albuquerque, NM)—10-w, lat. 37° 13' 12", long. 108° 48' 23".

Towaoc—K05AU, Ute Mountain Ute Tribe of Indians, Towaoc, CO (KGGM-TV Ch. 13 Albuquerque, NM)—1-w, lat. 37° 13' 12", long. 108° 48' 23".

Towaoc—K10IY, Ute Mountain Ute Tribe of Indians, Towaoc, CO (K0BF Ch. 12 Farmington, NM)—1-w, lat. 37° 13' 12", long. 108° 48' 23".

Towaoc—K57BM, Ute Mountain Ute Tribe of Indians, Towaoc, CO (KGGM-TV Ch. 13 Albuquerque, NM)—1-w, lat. 37° 13' 12", long. 108° 48' 23".

Trinidad, Valdez & Hoehne—K69CX, U. of Southern Colorado, 2200 Bonforte Blvd., Pueblo, CO 81001 (KTSC Ch. 8 Pueblo-Colorado Springs)—100-w, lat. 37° 05' 52", long. 104° 21' 05".

Troublesome—See K11HV, Green Mountain Reservoir.

Twelve Mile Club (S of Fairplay)—K11MM, Twelve Mile Club, 5 Portales Rd., Colorado Springs, CO (KRDO-TV Ch. 13 Colorado Springs-Pueblo)—1-w, lat. 39° 07' 37", long. 106° 03' 45".

Upper Crystal River Valley—See K06CK, Redstone.

Upper Divide Creek—K08HT, W. Russell Withers Jr., Box 789, Grand Junction, CO 81502 (KREG-TV Ch. 3 Glenwood Springs)—1-w, lat. 39° 36' 11", long. 107° 38' 49".

Upper Divide Creek—K10IQ, Garfield County, Box 640, Glenwood Springs, CO 81601 (KCNC-TV Ch. 4 Denver)—5-w, lat. 39° 36' 11", long. 107° 38' 49".

Upper Four Mile Creek—See K52AG, Silt.

Upper Four Mile Creek—See K54AG, Silt.

Upper Frying Pan River—See K03AJ, Lower Frying Pan River.

Upper Frying Pan River—K07KF, Fry-Ark TV Assn., Meredith, CO (KREG-TV Ch. 3 Glenwood Springs)—1-w, lat. 39° 21' 12", long. 106° 41' 00".

Upper Frying Pan River—See K11LM, Lower Frying Pan River.

Upper Frying Pan River (near Thomasville)—K09LE, Roaring Fork TV Assn. Inc., 506 E. Main St., Aspen, CO 81611 (KUSA-TV Ch. 9 Denver)—1-w, lat. 39° 21' 12", long. 106° 41' 00".

Upper Piceance Creek Basin—See K38AG, Rio Blanco Valley.

Upper Piceance Creek Basin—See K44AC, Rio Blanco Valley.

Upper Piedra—See K09JV, Pagosa Springs.

Upper Piedra rural area—K02HX, Upper Piedra TV Assn., Box 788, Pagosa Springs, CO (KOAT-TV Ch. 7 Albuquerque, NM)—1-w, lat. 37° 25' 20", long. 107° 09' 05".

Upper Plateau Creek—See K69AO, Powderhorn.

Upper White River—See K13QU, Bufford.

Uruvan—K03FQ, Union Carbide Communications Co. Inc., Tarrytown Technical Center, Tarrytown, NY (KTUX Ch. 4 Salt Lake City, UT)—1-w, lat. 38° 23' 28", long. 108° 45' 33".

Uruvan—K05GV, Union Carbide Communications Co. Inc., Tarrytown Technical Center, Tarrytown, NY (KUTV Ch. 2 Salt Lake City, UT)—1-w, lat. 38° 23' 28", long. 108° 45' 33".

Uruvan—K07QI, Union Carbide Communications Co. Inc., Tarrytown Technical Center, Tarrytown, NY (KUED Ch. 7 Salt Lake City, UT)—1-w, lat. 38° 23' 28", long. 108° 45' 33".

Uruvan—K10GY, San Miguel Power Assn. Inc., Box 128, Nucla, CO (KUTV Ch. 2 Salt Lake City, UT)—1-w, lat. 38° 23' 03", long. 108° 48' 00".

Uruvan—K12MF, Union Carbide Communications Co. Inc., Tarrytown Technical Center, Tarrytown, NY (KREY-TV Ch. 10 Montrose)—1-w, lat. 38° 23' 28", long. 108° 45' 33".

Uruvan—See K49AX, Naturita.

Valdez—K02CR, Valdez TV Club, Box 113 (KRDO-TV Ch. 13 Colorado Springs-Pueblo)—1-w, lat. 37° 06' 57", long. 104° 42' 21".

Valdez—K07FA, Valdez TV Club, Box 113 (KKTU Ch. 11 Colorado Springs-Pueblo)—1-w, lat. 37° 06' 57", long. 104° 42' 21".

Valdez—K09FA, Valdez TV Club, Box 113 (K0AA-TV Ch. 5 Pueblo-Colorado Springs)—1-w, lat. 37° 06' 57", long. 104° 42' 21".

Valdez—See K69CX, Trinidad.

Vallecito Reservoir—See K08ET, Bayfield.

Vallecito Reservoir area—K02ET, Lake TV Assn., Rte. 1, Bayfield, CO (KOAT-TV Ch. 7 Albuquerque, NM)—1-w, lat. 37° 22' 00", long. 107° 31' 30".

Vallecito Reservoir area—K10AD, Lake TV Assn., Rte. 1, Bayfield, CO (K0B-TV Ch. 4 Albuquerque, NM)—1-w, lat. 37° 22' 00", long. 107° 31' 30".

Victor—K04BY, Victor Volunteer Fire Dept., Victor Ave. & 5th St., (KUSA-TV Ch. 9 Denver)—1-w, lat. 38° 42' 50", long. 105° 08' 42".

Victor—K12GU, Victor Volunteer Fire Dept., Victor Ave. & 5th St., (KMGH-TV Ch. 7 Denver)—1-w, lat. 38° 42' 50", long. 105° 08' 42".

Wagon Wheel Gap rural area—K12IE, Wagon Wheel Gap TV Assn., Creede, CO (K0AA-TV Ch. 5 Pueblo-Colorado Springs)—1-w, lat. 37° 45' 13", long. 106° 48' 06".

Walden—See K08EY, Coalmont.

Walden—See K10FB, Coalmont.

Walden—K60BM, Jackson County, 396 Lavefer St., Walden, CO 80480 (KRMA-TV Ch. 6 Denver)—100-w, lat. 40° 39' 49", long. 106° 24' 42".

Washington County—See K14AE, Akron.

Washington County—See K16AC, Anton.

Washington County—See K18AE, Anton.

Washington County—See K20AE, Akron.

Washington County—See K24AF, Anton.

Washington County—See K26AB, Anton.

Washington County—See K28AB, Anton.

Washington County—See K30AD, Anton.

★ **Westcliffe**—K03GG, SE Colorado Area Health Education Center Inc., Suite 625, 201 W. 8th St., Pueblo, CO (KTSC Ch. 8 Pueblo-Colorado Springs)—1-w, lat. 38° 07' 39", long. 105° 22' 08".

Westcliffe—K07BW, Custer County (KKTU Ch. 11 Colorado Springs-Pueblo)—1-w, lat. 38° 07' 39", long. 105° 22' 08".

Westcliffe—K09OY, Custer County (KRDO-TV Ch. 13 Colorado Springs-Pueblo)—1-w, lat. 38° 07' 39", long. 105° 22' 08".

White River—See K50AE, Meeker.

White River—See K54AH, Piceance Creek.

White River—See K57AZ, Piceance Creek.

White River—See K60AC, Meeker.

White River—See K62AB, Meeker.

White River—See K66AX, Meeker.

White River—See K69BP, Piceance Creek.

White River area (east-west) & Piceance Creek area—K32AC, Rio Blanco County TV Assn., Box 1047, Meeker, CO 81641 (KRMA-TV Ch. 6 Denver)—100-w, lat. 40° 09' 50", long. 106° 26' 36".

Williams Fork rural area—K12DQ, Moffat County, 561 Russell St., Craig, CO (KCNC-TV Ch. 4 Denver)—10-w, lat. 40° 20' 52", long. 107° 32' 14".

Wilson Creek—See K50AE, Meeker.

Wilson Creek—See K66AX, Meeker.

Wilson Creek Oil Camp—K13IH, Rio Blanco County TV Assn., Box 1047, Meeker, CO 81641 (KSL-TV Ch. 5 Salt Lake City, UT)—1-w, lat. 40° 10' 04", long. 107° 55' 54".

Windcliff Estates—See K51AB, The Cliffs.

Windcliff Estates—See K53AC, The Cliffs.

Windcliff Estates—See K55AU, The Cliffs.

Windcliff Estates—See K69AT, The Cliffs.

Wolcott—See K07DB, Eagle.

Wolcott—See K10DG, Eagle.

Wolcott—See K13DE, Eagle.

★ **Woody Creek**—K120D, Woody Creek TV Assn./Roaring Fork, 506 E. Main St., Aspen, CO 81611 (KRMA-TV Ch. 6 Denver)—10-w, lat. 38° 18' 30", long. 106° 57' 15".

Woody Creek—See K13MT, Pitkin County.

★ **Woody Creek & Pitkin County rural area**—K07RN, Roaring Fork TV Assn. Inc., 506 E. Main St., Aspen, CO 81611 (KRMA-TV Ch. 6 Denver)—1-w, lat. 38° 18' 30", long. 106° 57' 15".

Wray—K040M, TV Committee, Box 13, Wray, CO (KBSL-TV Ch. 10 Goodland, KS)—1-w, lat. 40° 04' 51", long. 102° 12' 29".

Wray—K12AM, TV Committee, Box 13, Wray, CO (KSNK Ch. 8 McCook, NE-Oberlin, KS)—1-w, lat. 40° 04' 51", long. 102° 12' 29".

Wray—K56BI, Region 1 Translator Assn., 720 W. Fourth, Julesburg, CO 80737 (KTUS Ch. 3 Sterling)—100-w, lat. 40° 03' 15", long. 102° 13' 31".

Wray—K58BB, Region 1 Translator Assn., 720 W. Fourth, Julesburg, CO 80737 (KWGN-TV Ch. 2 Denver)—100-w, lat. 40° 03' 15", long. 102° 13' 31".

Wray—K60BK, Region 1 Translator Assn., 720 W. Fourth, Julesburg, CO 80737 (KCNC-TV Ch. 4 Denver)—100-w, lat. 40° 03' 15", long. 102° 13' 31".

Wray—K62BG, Region 1 Translator Assn., 720 W. Fourth, Julesburg, CO 80737 (KRMA-TV Ch. 6 Denver)—100-w, lat. 40° 03' 15", long. 102° 13' 31".

Wray—K64BF, Region 1 Translator Assn., 720 W. Fourth, Julesburg, CO 80737 (KUSA-TV Ch. 9 Denver)—100-w, lat. 40° 03' 15", long. 102° 13' 31".

Yampa—See K06CH, Nutria.

Yampa—See K09IF, Nutria.

Yampa Valley—K07GK, Moffat County, 561 Russell St., Craig, CO (KUSA-TV Ch. 9 Denver)—10-w, lat. 40° 27' 16", long. 106° 44' 34".

Yampa Valley—See K13ES, Phippsburg.

Yuma—K13EM, Town of Yuma, 221 S. Main (KCNC-TV Ch. 4 Denver)—1-w, lat. 40° 08' 20", long. 102° 44' 30".

Yuma—K32AB, Region 1 Translator Assn., 720 W. Fourth, Julesburg, CO 80737 (KWGN-TV Ch. 2 Denver)—100-w, lat. 40° 06' 59", long. 102° 38' 21".

Yuma—K34AC, Region 1 Translator Assn., 720 W. Fourth, Julesburg, CO 80737 (KCNC-TV Ch. 4 Denver)—100-w, lat. 40° 06' 59", long. 102° 38' 21".

Yuma—K36AC, Region 1 Translator Assn., 720 W. Fourth, Julesburg, CO 80737 (KRMA-TV Ch. 6 Denver)—100-w, lat. 40° 06' 59", long. 102° 38' 21".

Yuma—K38AD, Region 1 Translator Assn., 720 W. Fourth, Julesburg, CO 80737 (KUSA-TV Ch. 9 Denver)—100-w, lat. 40° 06' 59", long. 102° 38' 21".

Translators—Colorado

* **Yuma**—K40CG, Region 1 Translator Assn., 720 W. Fourth, Julesburg, CO 80737 (KMGH-TV Ch. 7 Denver)—100-w, lat. 40° 08' 35", long. 102° 48' 51".

CONNECTICUT

Hartford—W47AD, Spanish International Communications Corp., 24 Meadowland Pkwy., Secaucus, NJ 07094 (WXTV Ch. 41 Paterson, NJ-New York, NY)—1000-w, lat. 41° 42' 32", long. 72° 28' 30".

Waterbury—W12BH, Connecticut Public Bcstg. Corp., 24 Summit St., Hartford, CT 06106 (WEDH Ch. 24 Hartford; WEDW Ch. 49 Bridgeport)—1000-w, lat. 41° 33' 51", long. 73° 05' 09".

West Haven—W59AA, Viacom International Inc./Arsenal MSUB 8 Inc., 1211 Ave. of the Americas, New York, NY 10036 (WVIT Ch. 30 New Britain-Hartford)—1000-w, lat. 41° 17' 42", long. 72° 58' 24".

DELAWARE

Brookside—See W148G, Newark.

Dover—W27AJ, Delmarva Bcst. Service Ltd. Partnership, Box 4009, Salisbury, MD 21801 (WMDT Ch. 47 Salisbury, MD)—1000-w, lat. 39° 11' 08", long. 75° 29' 28". Note: Licensed as LPTV.

Newark & Brookside—W148G, Frances J. Tafelski, 1341 Lorewood Grove Rd., Middletown, DE 19709 (WGCB-TV Ch. 49 Red Lion-Lancaster, PA)—1000-w, lat. 39° 32' 04", long. 75° 42' 36".

FLORIDA

Big Pine—W36AA, Board of County Commissioners-Monroe County, Box 140, Rte. 2, Summerland Keys, FL (WPBT Ch. 2 Miami)—100-w, lat. 24° 39' 02", long. 81° 18' 36".

Big Pine—W47AC, Board of County Commissioners-Monroe County, Box 140, Rte. 2, Summerland Keys, FL (WTVJ Ch. 4 Miami)—100-w, lat. 24° 39' 02", long. 81° 18' 36".

Big Pine—W55AM, Board of County Commissioners-Monroe County, Box 140, Rte. 2, Summerland Keys, FL (WCIX Ch. 6 Miami)—100-w, lat. 24° 39' 02", long. 81° 18' 36".

Big Pine—W57AM, Board of County Commissioners-Monroe County, Box 140, Rte. 2, Summerland Keys, FL (WSVN Ch. 7 Miami)—100-w, lat. 24° 39' 02", long. 81° 18' 36".

Big Pine—W60AK, Board of County Commissioners-Monroe County, Box 140, Rte. 2, Summerland Keys, FL (WPLG Ch. 10 Miami)—100-w, lat. 24° 39' 02", long. 81° 18' 36".

Fort Lauderdale—W61AA, CBS Inc., 51 West 52nd St., New York, NY 10019 (WCIX Ch. 6 Miami)—100-w, lat. 26° 07' 14", long. 80° 08' 25".

Fort Myers—W24AA, Nathan Price, Box 5111, Lakeland, FL 33807 (WCLF Ch. 22 Clearwater)—1000-w, lat. 26° 38' 34", long. 82° 01' 35". Note: Licensed as LPTV.

* **Fort Myers**—W57AT, The Television Ten Inc., 70 Crestwood Point, Albany, NY 12203—100-w, lat. 26° 42' 56", long. 81° 50' 36".

Fort Myers—W70AM, Leeco TV Inc., 170 Oakley Ave., North Fort Myers, FL (WSVN Ch. 7 Miami)—100-w, lat. 26° 42' 25", long. 81° 50' 20".

Fort Myers—W73AI, Leeco TV Inc., 170 Oakley Ave., North Fort Myers, FL (WPLG Ch. 10 Miami)—100-w, lat. 26° 42' 25", long. 81° 50' 20".

Fort Pierce, Stuart & Vero Beach—W38AS, Fort Pierce LPTV Inc., Box 5111, Lakeland, FL 33807-5111 (WTGL-TV Ch. 52 Cocoa)—100-w, lat. 27° 26' 05", long. 80° 21' 42".

* **Fort Walton**—W47AR, WCCB TV Inc., One Television Place, Charlotte, NC 28205 (WCCB Ch. 18 Charlotte, NC)—1000-w, lat. 30° 24' 49", long. 86° 37' 40".

* **Fort Walton Beach**—W56AW, WTVY Inc., Box 1089, Dothan, AL 36302 (WTVY Ch. 4 Dothan, AL)—100-w.

Immokalee & Lehigh Acres—W77AC, Leeco TV Inc., 170 Oakley Ave., North Fort Myers, FL (WSVN Ch. 7 Miami)—100-w, lat. 26° 28' 45", long. 81° 25' 55".

Immokalee & Lehigh Acres—W79AM, Leeco TV Inc., 170 Oakley Ave., North Fort Myers, FL (WPLG Ch. 10 Miami)—100-w, lat. 26° 28' 45", long. 81° 25' 55".

Inverness—W61AK, Hubbard Bcstg. Inc., 365 105th Terrace NE, St. Petersburg, FL 33702 (WTOG Ch. 44 St. Petersburg-Tampa)—100-w, lat. 28° 53' 00", long. 82° 22' 59".

* **Key West**—W31AB, Board of County Commissioners-Monroe County, Box 140, Rte. 2, Summerland Keys, FL (WPBT Ch. 2 Miami)—100-w, lat. 24° 34' 58", long. 81° 46' 00".

* **Key West**—W39AC, Board of County Commissioners-Monroe County, Box 140, Rte. 2, Summerland Keys, FL (WTVJ Ch. 4 Miami)—100-w, lat. 24° 34' 58", long. 81° 46' 00".

* **Key West**—W44AC, Board of County Commissioners-Monroe County, Box 140, Rte. 2, Summerland Keys, FL (WCIX Ch. 6 Miami)—100-w, lat. 24° 34' 58", long. 81° 46' 00".

* **Key West**—W49AE, Board of County Commissioners-Monroe County, Box 140, Rte. 2, Summerland Keys, FL (WSVN Ch. 7 Miami)—100-w, lat. 24° 34' 19", long. 81° 44' 55".

* **Key West**—W66AN, Board of County Commissioners-Monroe County, Box 140, Rte. 2, Summerland Keys, FL (WPLG Ch. 10 Miami)—100-w, lat. 24° 34' 58", long. 81° 46' 00".

Lehigh Acres—See W77AC, Immokalee.

Lehigh Acres—See W79AM, Immokalee.

Marathon—W30AB, Board of County Commissioners-Monroe County, Box 140, Rte. 2, Summerland Keys, FL (WPBT Ch. 2 Miami)—100-w, lat. 24° 45' 35", long. 80° 57' 22". Note: Requests CP for change to Ch. 29.

Marathon—W38AA, Board of County Commissioners-Monroe County, Box 140, Rte. 2, Summerland Keys, FL (WTVJ Ch. 4 Miami)—100-w, lat. 24° 45' 35", long. 80° 57' 22".

Marathon—W63AL, Board of County Commissioners-Monroe County, Box 140, Rte. 2, Summerland Keys, FL (WCIX Ch. 6 Miami)—100-w, lat. 24° 45' 35", long. 80° 57' 22". Note: Requests CP for change to Ch. 25.

Marathon—W65AP, Board of County Commissioners-Monroe County, Box 140, Rte. 2, Summerland Keys, FL (WSVN Ch. 7 Miami)—100-w, lat. 24° 45' 35", long. 80° 57' 22".

Marathon—W68AI, Board of County Commissioners-Monroe County, Box 140, Rte. 2, Summerland Keys, FL (WPLG Ch. 10 Miami)—100-w, lat. 24° 45' 35", long. 80° 57' 22".

Matecumbe—W32AB, Board of County Commissioners-Monroe County, Box 140, Rte. 2, Summerland Keys, FL (WPBT Ch. 2 Miami)—100-w, lat. 24° 56' 12", long. 80° 37' 02".

Matecumbe—W35AC, Board of County Commissioners-Monroe County, Box 140, Rte. 2, Summerland Keys, FL (WTVJ Ch. 4 Miami)—100-w, lat. 24° 56' 12", long. 80° 37' 02". Note: Requests modification of CP for change to Ch. 27.

Matecumbe—W40AA, Board of County Commissioners-Monroe County, Box 140, Rte. 2, Summerland Keys, FL (WCIX Ch. 6 Miami)—100-w, lat. 24° 56' 12", long. 80° 37' 02".

Matecumbe—W43AD, Board of County Commissioners-Monroe County, Box 140, Rte. 2, Summerland Keys, FL (WSVN Ch. 7 Miami)—100-w, lat. 24° 56' 12", long. 80° 37' 02".

Matecumbe—W59AJ, Board of County Commissioners-Monroe County, Box 140, Rte. 2, Summerland Keys, FL (WPLG Ch. 10 Miami)—100-w, lat. 24° 56' 12", long. 80° 37' 02".

Melbourne & Palm Bay—W16AJ, H & C Communications Inc., 540 Corporation Ave., Holly Hill, FL 32017 (WESH Ch. 2 Daytona Beach-Orlando)—1000-w, lat. 28° 02' 29", long. 80° 37' 12".

Ocala—W23AR, WTOG-TV Inc., 3415 University Ave. West, St. Paul MN 55114 (WTOG Ch. 44 St. Petersburg-Tampa)—100-w, lat. 29° 16' 11", long. 82° 11' 20".

Ocala—W57AN, Gainesville Television Inc., 6220 NW 43rd St., Gainesville, FL (WCJB Ch. 20 Gainesville)—100-w, lat. 29° 12' 25", long. 82° 07' 55".

Okeechobee—W19AZ, WTOG-TV Inc., 3415 University Ave. West, St. Paul, MN 55114 (WTOG Ch. 44 St. Petersburg-Tampa)—100-w, lat. 27° 11' 53", long. 80° 50' 33".

Palm Beach—See W16AS, Melbourne.

Panama City & adjacent communities—W22AD, State Board of Regents of Florida, Florida State U., 2565 Pottsdamer St., Tallahassee, FL 32304 (WFSU-TV Ch. 11 Tallahassee)—1000-w, lat. 30° 10' 06", long. 85° 42' 06".

Rock Harbor—W56AZ, Board of County Commissioners-Monroe County, Box 140, Rte. 2, Summerland Keys, FL (WPBT Ch. 2 Miami)—100-w, lat. 25° 14' 07", long. 80° 19' 35".

Rock Harbor—W61AI, Board of County Commissioners-Monroe County, Box 140, Rte. 2, Summerland Keys, FL (WTVJ Ch. 4 Miami)—100-w, lat. 25° 10' 24", long. 80° 22' 21".

Rock Harbor—W64AN, Board of County Commissioners-Monroe County, Box 140, Rte. 2, Summerland Keys, FL (WCIX Ch. 6 Miami)—100-w, lat. 25° 14' 07", long. 80° 19' 35".

Rock Harbor—W67AP, Board of County Commissioners-Monroe County, Box 140, Rte. 2, Summerland Keys, FL (WSVN Ch. 7 Miami)—100-w, lat. 25° 14' 07", long. 80° 19' 35".

Rock Harbor—W69AS, Board of County Commissioners-Monroe County, Box 140, Rte. 2, Summerland Keys, FL (WPLG Ch. 10 Miami)—100-w, lat. 25° 10' 25", long. 80° 22' 22".

* **Sebring**—W27AE, Hubbard Bcstg. Inc., 365 105th Terrace NE, St. Petersburg, FL 33702 (WTOG Ch. 44 St. Petersburg-Tampa)—1000-w, lat. 27° 57' 15", long. 81° 24' 16".

Stuart—See W38AS, Fort Pierce.

Tallahassee—W17AB, Phipps Communications Inc., Box 3048, Tallahassee, FL 32315 (WCTV Ch. 6 Tallahassee, FL-Thomasville, GA)—1000-w. Note: Licensed as LPTV.

Tampa—W57BA, Channel America LPTV Holdings Inc., Suite 804, 24 W. 57th St., New York, NY 10019 (KTBN-TV Ch. 40 Santa Ana-Los Angeles, CA)—100-w, lat. 27° 56' 50", long. 82° 27' 35". Note: Licensed as LPTV.

Tampa—W61BL, Bahai Honda Inc., 12100 SW 87th Ave., Miami, FL (WLTU Ch. 23 Miami)—100-w, lat. 27° 56' 50", long. 82° 27' 35".

Vero Beach—See W38AS, Fort Pierce.

* **Vero Beach**—W50AW, Mairite Communications Group Inc., 1200 Statler Office Tower, Cleveland, OH 44115 (WFLX Ch. 29 West Palm Beach)—861-w, lat. 27° 32' 46", long. 80° 22' 08".

Vero Beach—W53AH, Mairite of Florida Inc., 4119 W. Blue Heron Blvd., West Palm Beach, FL 33404 (WFLX Ch. 29 West Palm Beach)—1-w, lat. 27° 32' 46", long. 80° 22' 08". Note: Licensed as LPTV.

Vero Beach—W64AX, Scripps Howard Inc., 622 N. Flagler Dr., West Palm Beach, FL 33480 (WPTV Ch. 5 Palm Beach)—100-w, lat. 27° 36' 36", long. 80° 27' 15".

White Springs—W70BB, White Springs Bcstg. Co. Inc., Box 968, Alachua, FL (WJKS Ch. 17 Jacksonville)—2.5-w, lat. 30° 19' 06", long. 82° 43' 22".

GEORGIA

Carnesville—W52AA, Georgia Public Telecommunications Commission, 1540 Stewart Ave. SW, Atlanta, GA 30310 (WCES-TV Ch. 20 Wrens)—1000-w, lat. 34° 21' 38", long. 83° 12' 51".

Carrollton—W49AD, Georgia Public Telecommunications Commission, 1540 Stewart Ave. SW, Atlanta, GA 30310 (WJSP-TV Ch. 28 Columbus)—1000-w, lat. 33° 33' 50", long. 85° 01' 04".

Cedartown—W65AD, Georgia Public Telecommunications Commission, 1540 Stewart Ave. SW, Atlanta, GA 30310 (WCLP-TV Ch. 18 Chatsworth)—100-w, lat. 34° 04' 09", long. 85° 14' 50".

Clayton & Mountain City—W06AE, Pulitzer Bcstg. Co., Box TV 4, Greenville, SC 29602 (WYFF-TV Ch. 4 Greenville-Spartanburg, SC)—1-w, lat. 34° 54' 24", long. 83° 24' 56".

Clayton & Mountain City—W09AE, Spartan Radiocasting Co., Box 1717, Spartanburg, SC 29304 (WSPA-TV Ch. 7 Greenville-Spartanburg, SC)—1-w, lat. 34° 54' 24", long. 83° 24' 56".

Columbus—W48AB, Georgia Public Telecommunications Commission, 1540 Stewart Ave. SW, Atlanta, GA 30310 (WJSP-TV Ch. 28 Columbus)—1000-w, lat. 32° 27' 24", long. 84° 53' 57".

Dade County—See W51AB, Flintstone.

Draketown—W27AA, Georgia Public Telecommunications Commission, 1540 Stewart Ave. SW, Atlanta, GA 30310 (WCLP-TV Ch. 18 Chatsworth)—1000-w, lat. 33° 49' 51", long. 85° 06' 50".

Elberton—W60AE, Georgia Public Telecommunications Commission, 1540 Stewart Ave. SW, Atlanta, GA 30310 (WCES-TV Ch. 20 Wrens)—1000-w, lat. 34° 06' 34", long. 82° 53' 01".

Flintstone and rural areas of Dade & Walker Counties—W51AB, Georgia Public Telecommunications Commission, 1540 Stewart Ave. SW, Atlanta, GA 30310 (WCLP-TV Ch. 18 Chatsworth)—100-w, lat. 34° 57' 07", long. 85° 22' 58".

Hartwell & Royston—W22AC, Georgia Public Telecommunications Commission, 1540 Stewart Ave. SW, Atlanta, GA 30310 (WCES-TV Ch. 20 Wrens)—1000-w, lat. 34° 18' 45", long. 82° 56' 15".

Hiawassee—W50AB, Georgia Public Telecommunications Commission, 1540 Stewart Ave. SW, Atlanta, GA 30310 (WCLP-TV Ch. 18 Chatsworth)—1000-w, lat. 34° 57' 15", long. 83° 43' 47".

Hiawassee & Macedonia Community, GA & Hayesville, NC—W07BB, Tri-County TV Booster Inc., Box 158, Hiawassee, GA (WSB-TV Ch. 2 Atlanta)—1-w, lat. 34° 57' 15", long. 83° 43' 48".

Hiawassee & Macedonia Community, GA & Hayesville, NC—W13AX, Tri-County TV Booster Inc., Box 158, Hiawassee, GA (WXIA-TV Ch. 11 Atlanta)—1-w, lat. 34° 57' 15", long. 83° 43' 48".

Hiawassee & Macedonia Community, GA & Hayesville, NC—W10AM, Tri-County TV Booster Inc., Box 158, Hiawassee, GA (WAGA-TV Ch. 5 Atlanta)—1-w, lat. 34° 57' 15", long. 83° 43' 48".

Hiawassee & Young Harris, GA & Hayesville, NC—W67AH, Tri-County TV Booster Inc., Box 158, Hiawassee, GA (WTBS Ch. 17 Atlanta)—100-w, lat. 34° 59' 57", long. 83° 51' 34".

Lafayette—W35AA, Georgia Public Telecommunications Commission, 1540 Stewart Ave. SW, Atlanta, GA 30310 (WCLP-TV Ch. 18 Chatsworth)—100-w, lat. 34° 41' 37", long. 85° 16' 14".

Macedonia Community—See W07BB, Hayesville.

Macedonia Community—See W10AM, Hayesville.

Macedonia Community—See W13AX, Hayesville.

Mountain City—See W06AE, Clayton.

Mountain City—See W09AE, Clayton.

Royston—See W22AC, Hartwell.

Toccoa—W68AF, Georgia Public Telecommunications Commission, 1540 Stewart Ave. SW, Atlanta, GA 30310 (WCES-TV Ch. 20 Wrens)—1000-w, lat. 34° 36' 32", long. 83° 21' 51".

Walker County—See W51AB, Flintstone.

Young Harris—W04BJ, Georgia Public Telecommunications Commission, 1540 Stewart Ave. SW, Atlanta, GA 30310 (WCLP-TV Ch. 18 Chatsworth)—100-w, lat. 34° 55' 22", long. 83° 50' 26".

Young Harris—W07BE, Tri-County TV Booster Inc., Box 158, Hiawassee, GA (WXIA-TV Ch. 11 Atlanta)—1-w, lat. 34° 56' 18", long. 83° 55' 02".

Young Harris—W10AQ, Tri-County TV Booster Inc., Box 158, Hiawassee, GA (WAGA-TV Ch. 5 Atlanta)—1-w, lat. 34° 56' 18", long. 83° 55' 02".

Young Harris—W13AY, Tri-County TV Booster Inc., Box 158, Hiawassee, GA (WSB-TV Ch. 2 Atlanta)—1-w, lat. 34° 56' 18", long. 83° 55' 02".

Young Harris—See W67AH, Hiawassee.

HAWAII

Anahola—K63AZ, Hawaii Public Bcstg. Authority, 2350 Dole St., Honolulu, HI 96822 (KHET Ch. 11 Honolulu)—100-w, lat. 22° 08' 22", long. 159° 19' 14".

Hakalau—K67BA, Hawaii Public Bcstg. Authority, 2350 Dole St., Honolulu, HI 96822 (KMEB-TV Ch. 10 Wailuku, Maui)—100-w, lat. 19° 54' 55", long. 155° 11' 07".

Hanalei & Princeville—K68BE, Hawaii Public Bcstg. Authority, 2350 Dole St., Honolulu, HI 96822 (KHET Ch. 11 Honolulu)—100-w, lat. 22° 12' 40", long. 159° 28' 23".

Hanalei, Kauai County & Princeville—K03EB, Princeville at Hanalei Community Assn., Box 121, Hanalei, HI (KGMB Ch. 9 Honolulu)—10-w, lat. 22° 13' 35", long. 159° 23' 52".

Hawaiian Ocean View Estates—K69CF, Hawaii Public Bcstg. Authority, 2350 Dole St., Honolulu, HI 96822 (KMEB-TV Ch. 10 Wailuku, Maui)—100-w, lat. 19° 00' 19", long. 155° 40' 39".

Hilo—K04FE, Hawaii Public Bcstg. Authority, 2350 Dole St., Honolulu, HI 96822 (KMEB-TV Ch. 10 Wailuku, Maui)—100-w, lat. 19° 43' 56", long. 155° 01' 00".

Kailua—See K38AN, Kaneohe.

Kamuela—See K63BP, Waimea.

★ **Kaneohe & Kailua**—K38AN, Hawaii Public Bcstg. Authority, 2350 Dole St., Honolulu, HI 96822 (KMEB-TV Ch. 10 Wailuku, Maui)—1000-w, lat. 21° 27' 24", long. 157° 44' 10".

Kauai—K65BV, Channel 13 Club of Kauai Inc., 3259 Hiraoka St., Lihue, Kauai, HI 96766 (KHNL Ch. 13 Honolulu)—100-w, lat. 21° 58' 41", long. 159° 29' 55".

Kauai County—See K03EB, Hanalei.

Kaumakani—K63AI, Hawaii Public Bcstg. Authority, 2350 Dole St., Honolulu, HI 96822 (KHET Ch. 11 Honolulu)—20-w, lat. 21° 56' 27", long. 159° 32' 25".

Kilauea—K62AQ, Hawaii Public Bcstg. Authority, 2350 Dole St., Honolulu, HI 96822 (KHET Ch. 11 Honolulu)—100-w, lat. 22° 13' 30", long. 159° 23' 44".

Kilauea Military Camp—K56BD, Hawaii Public Bcstg. Authority, 2350 Dole St., Honolulu, HI 96822 (KMEB-TV Ch. 10 Wailuku, Maui)—10-w, lat. 19° 31' 25", long. 155° 18' 06".

Lihue—K51BB, Tak Communications Inc., 1290 Ala Moana Blvd., Honolulu, HI 96814 (KITV Ch. 4 Honolulu)—100-w, lat. 21° 58' 41", long. 159° 29' 55".

Lihue—K55EY, Bumham Bcstg. Co. Ltd. Partnership, Suite 501, 615 Piikoi St., Honolulu, HI 96814 (KHON-TV Ch. 2 Honolulu)—100-w, lat. 21° 58' 41", long. 159° 29' 55".

Lihue—K67AV, Hawaii Public Bcstg. Authority, 2350 Dole St., Honolulu, HI 96822 (KHET Ch. 11 Honolulu)—1000-w, lat. 21° 58' 41", long. 159° 29' 55".

Lihue—K69BZ, Lee Enterprises Inc., 130 E. 2nd St., Davenport, IA 52801 (KGMB Ch. 9 Honolulu)—1000-w, lat. 21° 58' 41", long. 159° 29' 55".

Naalehu & Pahala—K63BB, Hawaii Public Bcstg. Authority, 2350 Dole St., Honolulu, HI 96822 (KMEB-TV Ch. 10 Wailuku, Maui)—10-w, lat. 19° 02' 40", long. 155° 35' 00".

Naalehu & Pahala—K74BA, Tak Communications, Nanikoa Hotel, Hilo, HI 96720 (KHVO Ch. 13 Hilo)—10-w, lat. 19° 02' 40", long. 155° 35' 00".

Naalehu & volcano area—K70BS, Tak Communications Inc., 1290 Ala Moana Blvd., Honolulu, HI 96814 (KHVO Ch. 13 Hilo)—10-w, lat. 19° 31' 25", long. 155° 18' 06".

Pahala—See K63BB, Naalehu.

Pahala—See K74BA, Naalehu.

Princeville—See K03EB, Hanalei.

Princeville—See K68BE, Hanalei.

★ **Princeville at Hanalei**—K56AP, Princeville at Hanalei Community Assn., Box 121, Hanalei, HI (KITV Ch. 4 Honolulu)—100-w, lat. 22° 13' 35", long. 159° 23' 52".

Waialua—K63AA, Hawaii Public Bcstg. Authority, 2350 Dole St., Honolulu, HI 96822 (KHET Ch. 11 Honolulu)—100-w, lat. 21° 30' 44", long. 158° 08' 48".

Waianae Coast Oahu—K56AS, City & County of Honolulu, 650 S. King St., Honolulu, HI—100-w, lat. 21° 23' 22", long. 158° 06' 30".

Waianae Coast Oahu—K58AN, City & County of Honolulu, 650 S. King St., Honolulu, HI (KITV Ch. 4 Honolulu)—100-w, lat. 21° 23' 22", long. 158° 06' 30".

Waianae Coast Oahu—K60AW, City & County of Honolulu, 650 S. King St., Honolulu, HI (KHET Ch. 11 Honolulu)—100-w, lat. 21° 23' 22", long. 158° 06' 30".

Waianae Coast Oahu—K66AU, City & County of Honolulu, 650 S. King St., Honolulu, HI (KHNL Ch. 13 Honolulu)—100-w, lat. 21° 23' 22", long. 158° 06' 30".

Waianae Coast Oahu—K68AY, City & County of Honolulu, 650 S. King St., Honolulu, HI (KGMB Ch. 9 Honolulu)—100-w, lat. 21° 23' 22", long. 158° 06' 30".

Waimea—K57BI, Lee Enterprises Inc., 130 E. 2nd St., Davenport, IA 52801 (KGMB Ch. 9 Honolulu)—20-w, lat. 21° 56' 27", long. 159° 32' 25".

★ **Waimea (Kamuela)**—K63BP, Hawaii Public Bcstg. Authority, 2350 Dole St., Honolulu, HI 96822 (KMEB-TV Ch. 10 Wailuku, Maui)—100-w, lat. 19° 56' 34", long. 155° 41' 25".

Waimea (Kamuela)—K63DT, Hawaii Public Bcstg. Authority, 2350 Dole St., Honolulu, HI 96822 (KMEB-TV Ch. 10 Wailuku, Maui)—100-w, lat. 19° 53' 09", long. 155° 39' 28".

Waipake—K66AY, Hawaii Public Bcstg. Authority, 2350 Dole St., Honolulu, HI 96822 (KHET Ch. 11 Honolulu)—10-w, lat. 22° 11' 19", long. 159° 19' 60".

IDAHO

Ahsahka—K110K, Riverside TV Inc., Rte. 1, Orofino, ID (KHQ-TV Ch. 6 Spokane, WA)—1-w, lat. 46° 31' 28", long. 116° 22' 32".

Ahsahka—K13EG, Riverside TV Inc., Rte. 1, Orofino, ID (KREM-TV Ch. 2 Spokane, WA)—1-w, lat. 46° 31' 28", long. 116° 22' 32".

Ahsahka & Riverside—K08DU, Riverside TV Inc., Rte. 1, Orofino, ID (KXLY-TV Ch. 4 Spokane, WA)—1-w, lat. 46° 31' 28", long. 116° 22' 32".

Translators—Idaho

Albion, Burley & Rupert—K61AP The Post Co., Box 2148, Idaho Falls, ID 83401 (KIFI-TV Ch. 8 Idaho Falls)—100-w, lat. 42° 26' 08", long. 113° 37' 24".

Albion, Burley, Heyburn, Oakley, Paul & Rupert—K69DC, State Board of Education, c/o KISU-TV, Box 8111, Pocatello, ID 83209 (KISU-TV Ch. 10 Pocatello)—100-w, lat. 42° 18' 04", long. 113° 38' 44". Requests CP for change to Ch. 29, lat. 42° 26' 02", long. 113° 37' 24".

Albion, Elba & Rupert—K65AZ, Retlaw Enterprises Inc., 1255 E. 17th St., Idaho Falls, ID 83401 (KIDK Ch. 3 Idaho Falls)—100-w, lat. 42° 26' 08", long. 113° 37' 24".

Albion, Elba, Idaho rural area & Malta—K09IR, KMVT Bcstg. Inc., 1100 Blue Lakes Blvd. N, Twin Falls, ID 83301 (KMVT Ch. 11 Twin Falls)—1-w, lat. 42° 21' 44", long. 113° 27' 13".

Ashton—K05HQ, Ambassador Media Corp., 7600 Potomac Falls Rd., McLean, VA 22102 (KPVI Ch. 6 Pocatello)—5-w, lat. 44° 03' 20", long. 111° 00' 09".

Baker—See K09SD, Lemhi.

Baker & Tendoy—K55AI, Salmon TV Translator District, Box 2308, Salmon, ID 83467 (KIDK Ch. 3 Idaho Falls)—100-w, lat. 44° 55' 30", long. 113° 34' 40".

Baker, Lemhi & Lemhi Valley—K05BE, Ramsey Mountain TV Assn., Lemhi Valley, ID (KIDK Ch. 3 Idaho Falls)—10-w, lat. 44° 52' 30", long. 113° 34' 40".

Bancroft, Grace & Soda Springs—K07BK, Caribou County TV Assn., 398 N. Monsanto Blvd., Soda Springs, ID 83276 (KUTV Ch. 2 Salt Lake City, UT)—1-w, lat. 42° 37' 48", long. 111° 41' 00".

Bancroft, Grace & Soda Springs—K09ID, Caribou County TV Assn., 398 N. Monsanto Blvd., Soda Springs, ID 83276 (KIDK Ch. 3 Idaho Falls)—1-w, lat. 42° 37' 48", long. 111° 41' 00".

Bancroft, Grace & Soda Springs—K11BC, Caribou County TV Assn., 398 N. Monsanto Blvd., Soda Springs, ID 83276 (KTVX Ch. 4 Salt Lake City, UT)—10-w, lat. 42° 37' 48", long. 111° 41' 00".

★ **Bancroft, Grace & Soda Springs**—K12LK, Caribou County TV Assn., 398 N. Monsanto Blvd., Soda Springs, ID 83276 (KISU-TV Ch. 10 Pocatello)—10-w, lat. 42° 37' 48", long. 111° 41' 00".

Bancroft, Grace & Soda Springs—K13AY, Caribou County TV Assn., 398 N. Monsanto Blvd., Soda Springs, ID 83276 (KSL-TV Ch. 5 Salt Lake City, UT)—10-w, lat. 42° 37' 48", long. 111° 41' 00".

Bear Lake County—See K09PL, Dingle.

Bear Lake County—See K11PP, Dingle.

Bear Lake County—See K13QY, Dingle.

Blackfoot—K13VI, William L. Armstrong, 7600 Potomac Falls Rd., McLean, VA 22102 (KPVI Ch. 6 Pocatello)—lat. 43° 11' 54", long. 112° 21' 22". Note: Licensed as LPTV.

Blackrock—See K11AG, Inkom.

B-130

Blackrock—See K13AH, Inkom.

Blackrock & Inkom—K07ND, Inkom TV Assn., Box 100, Inkom, ID (KPVI Ch. 6 Pocatello)—10-w, lat. 42° 46' 38", long. 112° 10' 00".

Boise & Collister—K13ST, King Bcstg. Co., Box 7, Boise, ID 83707 (KTVB Ch. 7 Boise)—1-w, lat. 43° 36' 57", long. 116° 12' 09".

Bonnors Ferry—K56AB, Boundary County TV Translator District, c/o Bob Bradford, Box 66285, Seattle, WA 98166 (KSPS-TV Ch. 7 Spokane, WA)—100-w, lat. 48° 36' 37", long. 116° 15' 24".

Bonnors Ferry—K59BW, Regents of U. of Idaho, Radio-TV Center, U. of Idaho, Moscow, ID 83843 (KUID-TV Ch. 12 Moscow)—100-w, lat. 48° 36' 37", long. 116° 15' 24".

Bonnors Ferry & Naples—K09HK, Boundary County TV Translator District, Box 66285, Seattle, WA 98166 (KREM-TV Ch. 2 Spokane, WA)—10-w, lat. 48° 36' 37", long. 116° 15' 24".

Bonnors Ferry & Naples—K11HM, Boundary County TV Translator District, Box 66285, Seattle, WA (KXLY-TV Ch. 4 Spokane, WA)—10-w, lat. 48° 36' 37", long. 116° 15' 24".

Bonnors Ferry & Naples—K13HQ, Boundary County TV Translator District, Box 66285, Seattle, WA 98166 (KHQ-TV Ch. 6 Spokane, WA)—10-w, lat. 48° 36' 37", long. 116° 15' 24".

★ **Bonnors Ferry & Naples**—K67DI, Boundary County TV Translator District, Box 66285, Seattle, WA 98166 (KAYU-TV Ch. 28 Spokane, WA)—100-w, lat. 48° 36' 37", long. 116° 15' 24".

Brownlee Creek—See K11PD, Brownlee Power Plant.

Brownlee Power Plant & Brownlee Creek farming area, ID & Halfway, OR—K11PD, Idaho Power Co., Box 770, Boise, ID (KBCI-TV Ch. 2 Boise)—5-w, lat. 44° 47' 51", long. 116° 53' 06".

Brownlee Power Plant, ID & Halfway, OR—K13QL, Idaho Power Co., Box 770, Boise, ID (KTVB Ch. 7 Boise)—5-w, lat. 44° 47' 51", long. 116° 53' 06".

Brownlee, ID & Halfway, OR—K09OP, Idaho Power Co., Box 770, Boise, ID (KIVI Ch. 6 Nampa)—5-w, lat. 44° 47' 51", long. 116° 53' 06".

Burley—K07UL, William L. Armstrong, 7600 Potomac Falls Rd., McLean, VA 22102 (KPVI Ch. 6 Pocatello)—lat. 42° 32' 38", long. 113° 47' 56". Note: Licensed as LPTV.

Burley—See K61AP, Albion.

Burley—See K69DC, Albion.

Burley & Rupert area—K14HM, Ambassador Media Corp., 7600 Potomac Falls Rd., McLean, VA 22102 (KPVI Ch. 6 Pocatello)—100-w, lat. 42° 26' 08", long. 113° 37' 24".

Burley, Rupert & Albion—K59CC, KMVT Bcstg. Inc., 1100 Blue Lakes Blvd. N, Twin Falls, ID 83301 (KMVT Ch. 11 Twin Falls)—100-w, lat. 42° 26' 08", long. 113° 37' 24".

Cambridge—K09HN, Eugene Television Inc., Box 2, Boise, ID 83707 (KBCI-TV Ch. 2 Boise)—1-w, lat. 44° 31' 59", long. 115° 39' 22".

Cambridge & Midvale—K05DC, King Bcstg. Co., Box 7, Boise, ID 83707 (KTVB Ch. 7 Boise)—1-w, lat. 44° 31' 59", long. 116° 39' 22".

Cambridge & Midvale—K11PB, State Board of Education, Boise State U., 1910 University Blvd., Boise, ID 83725 (KAD Ch. 4 Boise)—1-w, lat. 44° 31' 59", long. 116° 39' 22".

Cascade—K09LD, State Board of Education, Boise State U., 1910 University Blvd., Boise, ID 83725 (KAD Ch. 4 Boise)—1-w, lat. 44° 31' 25", long. 116° 02' 50".

Cascade—K11GR, Eugene Television Inc., Box 2, Boise, ID 83707 (KBCI-TV Ch. 2 Boise)—1-w, lat. 44° 31' 25", long. 116° 02' 50".

Cascade—K13GD, King Bcstg. Co., Box 7, Boise, ID 83707 (KTVB Ch. 7 Boise)—1-w, lat. 44° 31' 25", long. 116° 02' 50".

★ **Cascade, McCall & New Meadows**—K06JW, No Business TV Assn., Box 243, New Meadows, ID (KIVI Ch. 6 Nampa)—10-w, lat. 44° 45' 53", long. 116° 11' 41".

Challis—K05CJ, The Post Co., Box 2148, Idaho Falls, ID 83401 (KIFI-TV Ch. 8 Idaho Falls)—1-w, lat. 44° 32' 46", long. 114° 04' 57".

Challis—K10AW, Retlaw Enterprises Inc., 1255 E. 17th St., Idaho Falls, ID 83401 (KIDK Ch. 3 Idaho Falls-Pocatello-Blackfoot)—10-w, lat. 44° 32' 46", long. 114° 04' 57".

Challis & Ellis rural area—K12LS, State Board of Education, c/o KISU-TV, Box 8111, Pocatello, ID 83209 (KISU-TV Ch. 10 Pocatello)—10-w, lat. 44° 32' 45", long. 114° 04' 50".

Clayton—K10JR, Clayton Community TV, General Delivery, Clayton, ID (KIVI Ch. 6 Nampa)—1-w, lat. 44° 17' 20", long. 114° 25' 20".

Clayton & rural area (west)—K05AL, Clayton Community TV, General Delivery, Clayton, ID (KIDK Ch. 3 Idaho Falls)—1-w, lat. 44° 20' 36", long. 114° 25' 36".

Clearwater River (middle fork)—K11HZ, Middle Fork TV, Star Rte., Kooskia, ID (KHQ-TV Ch. 6 Spokane, WA)—1-w, lat. 46° 08' 44", long. 115° 47' 40".

Clearwater River (middle fork)—K13ED, Middle Fork TV, Star Rte., Kooskia, ID (KXLY-TV Ch. 4 Spokane, WA)—1-w, lat. 46° 08' 44", long. 115° 47' 40".

Clifton—K08DD, Clifton City Corp., Box 26, Clifton, ID (KUTV Ch. 2 Salt Lake City, UT)—1-w, lat. 42° 11' 28", long. 111° 58' 30".

Clifton—K10DZ, Clifton City Corp., Box 26, Clifton, ID (KTVX Ch. 4 Salt Lake City, UT)—1-w, lat. 42° 11' 28", long. 111° 58' 30".

Clifton—K13DZ, Clifton City Corp., Box 26, Clifton, ID (KSL-TV Ch. 5 Salt Lake City, UT)—1-w, lat. 42° 11' 28", long. 111° 58' 30".

Coeur d'Alene & Post Falls—K26AD, Regents of U. of Idaho, Radio-TV Center, U. of Idaho, Moscow, ID 83843 (KUID-TV Ch. 12 Moscow)—100-w, lat. 47° 39' 45", long. 116° 57' 13".

Collister—See K13ST, Boise.

Coolin, Nordman & surrounding Priest Lake—K10KR, Priest Lake Translator District, Box 77, Coolin, ID (KXLY-TV Ch. 4 Spokane, WA)—10-w, lat. 48° 35' 38", long. 116° 54' 30".

Coolin, Nordman & surrounding Priest Lake area—K05GL, Priest Lake Translator District, Box 77, Coolin, ID (KSPS-TV Ch. 7 Spokane, WA)—10-w, lat. 48° 35' 38", long. 116° 54' 30".

Coolin, Nordman & surrounding Priest Lake area—K08JH, Priest Lake Translator District, Box 77, Coolin, ID (KREM-TV Ch. 2 Spokane, WA)—10-w, lat. 48° 35' 38", long. 116° 54' 30".

Coolin, Nordman & surrounding Priest Lake area—K12LF, Priest Lake Translator District, Box 77, Coolin, ID (KHQ-TV Ch. 6 Spokane, WA)—10-w, lat. 48° 35' 38", long. 116° 54' 30".

Cottonwood—See K69AK, Craigmont & Nezperce.

Cottonwood Creek area—K09NQ, Cottonwood Creek TV, Culesac, ID (KHQ-TV Ch. 6 Spokane, WA)—1-w, lat. 46° 26' 39", long. 116° 40' 04".

Cottonwood Creek area—K11NX, Cottonwood Creek TV, Culesac, ID (KXLY-TV Ch. 4 Spokane, WA)—1-w, lat. 46° 26' 39", long. 116° 40' 04".

Cottonwood Creek area—K1300, Cottonwood Creek TV, Culesac, ID (KREM-TV Ch. 2 Spokane, WA)—1-w, lat. 46° 26' 39", long. 116° 40' 04".

Cottonwood, Craigmont, Grangeville & Nezperce—K26CK, Central Idaho TV Inc., 162 E. Main, Grangeville, ID (KXLY-TV Ch. 4 Spokane, WA)—100-w, lat. 46° 04' 09", long. 116° 27' 54".

Cottonwood, Craigmont, Grangeville & Nezperce—K43CI, Central Idaho TV Inc., 162 E. Main, Grangeville, ID (KHQ-TV Ch. 6 Spokane, WA)—100-w, lat. 46° 04' 09", long. 116° 27' 54".

Cottonwood, Craigmont, Grangeville & Nezperce—K48DH, Central Idaho TV Inc., 162 E. Main, Grangeville, ID (KREM-TV Ch. 2 Spokane, WA)—100-w, lat. 46° 04' 09", long. 116° 27' 54".

Cottonwood, Craigmont, Grangeville & Nezperce—K59BA, Regents of U. of Idaho, Radio-TV Center, U. of Idaho, Moscow, ID 83843 (KUID-TV Ch. 12 Moscow)—20-w, lat. 46° 04' 09", long. 116° 27' 54".

Council—K05GO, State Board of Education, Boise State U., 1910 University Blvd., Boise, ID 83725 (KAID Ch. 4 Boise)—5-w, lat. 44° 39' 48", long. 116° 26' 24".

Council—K090A, Council Chamber of Commerce, 202 First Ave., Council, ID (KIVI Ch. 6 Nampa-Boise-Caldwell)—1-w, lat. 44° 39' 48", long. 116° 26' 24".

Council—K11HA, Council Chamber of Commerce, 202 First Ave., Council, ID (KBCI-TV Ch. 2 Boise)—1-w, lat. 44° 39' 48", long. 116° 26' 24".

Council—K13GW, Council Chamber of Commerce, 202 First Ave., Council, ID (KTVB Ch. 7 Boise)—1-w, lat. 44° 39' 48", long. 116° 26' 24".

Craigmont—See K26CK, Cottonwood.

Craigmont—See K43CI, Cottonwood.

Craigmont—See K48DH, Cottonwood.

Craigmont—See K59BA, Cottonwood.

Craigmont & Nezperce—K69AK, Central Idaho TV Inc., 158 E. Main St., Grangeville, ID 83530 (KLEW-TV Ch. 3 Lewiston)—20-w, lat. 46° 04' 09", long. 116° 27' 54".

Crouch & Garden Valley—K69CK, State Board of Education, Boise State U., 1910 University Blvd., Boise, ID 83725 (KAID Ch. 4 Boise)—10-w, lat. 44° 07' 33", long. 115° 59' 54".

Crouch rural area, Grimes Pass & Ranger Station—K08JA, Garden Valley Translator District, Garden Valley, ID (KIVI Ch. 6 Nampa)—1-w, lat. 44° 07' 33", long. 115° 59' 54".

Crouch rural area, Grimes Pass & Ranger Station—K11KS, Terrace Lakes Recreation Ranch Inc., Box 65, Garden Valley, ID (KBCI-TV Ch. 2 Boise)—1-w, lat. 44° 01' 48", long. 115° 49' 35".

Crouch rural area, Grimes Pass & Ranger Station—K13LB, Terrace Lakes Recreation Ranch Inc., Box 65, Garden Valley, ID (KTVB Ch. 7 Boise)—1-w, lat. 44° 01' 48", long. 115° 49' 35".

Crouch, Garden Valley & Terrace Lakes—K03ET, Garden Valley Translator District, Garden Valley, ID (KIVI Ch. 6 Nampa)—1-w, lat. 44° 07' 09", long. 116° 00' 28".

Crouch, Garden Valley & Terrace Lakes—K05EY, Terrace Lakes Recreation Ranch Inc., Box 65, Garden Valley, ID (KBCI-TV Ch. 2 Boise)—1-w, lat. 44° 07' 49", long. 116° 00' 28".

Crouch, Garden Valley & Terrace Lakes—K09LB, Terrace Lakes Recreation Ranch Inc., Box 65, Garden Valley, ID (KTVB Ch. 7 Boise)—1-w, lat. 44° 07' 49", long. 116° 00' 28".

Dietrich—See K13LR, Filer.

Dingle & Bear Lake County (rural)—K09PL, Bear Lake Valley TV Assn., Laketown, UT 84038 (KUTV Ch. 2 Salt Lake City, UT)—1-w, lat. 42° 19' 15", long. 111° 17' 12".

Dingle & Bear Lake County (rural)—K11PP, Bear Lake Valley TV Assn., Laketown, UT 84038 (KPVI Ch. 6 Pocatello)—1-w, lat. 42° 19' 15", long. 111° 17' 12".

Dingle & Bear Lake County (rural)—K13QY, Bear Lake Valley TV Assn., Laketown, UT 84038 (KSL-TV Ch. 5 Salt Lake City, UT)—1-w, lat. 42° 19' 15", long. 111° 17' 12".

Driggs & Tetonla, ID & Alta, WY—K07QC, Grand Targhee, Big Valley Corp., Alta, WY via Driggs, ID 83422 (KIDK Ch. 3 Idaho Falls)—10-w, lat. 43° 47' 18", long. 110° 56' 02".

Driggs rural area, ID & Alta, WY—K02KD, Grand Targhee, Big Valley Corp., Alta, WY via Driggs, ID 83422 (KPVI Ch. 6 Pocatello)—10-w, lat. 43° 47' 42", long. 110° 52' 57".

Driggs, Tetonla & Victor—K13QE, State Board of Education, c/o KISU-TV, Box 8111, Pocatello, ID 83209 (KISU-TV Ch. 10 Pocatello)—10-w, lat. 43° 46' 08", long., 110° 59' 40".

Driggs, Victor & Tetonla—K05GU, Grand Targhee, Big Valley Corp., Alta, WY via Driggs, ID 83422 (KIFI-TV Ch. 8 Idaho Falls)—10-w, lat. 43° 47' 18", long. 110° 56' 02".

Elba—See K09IR, Albion.

Elba—See K65AZ, Albion.

Elk Bend—K07SZ, Elk Bend TV Unincorporated Assn., Star Rte., Salmon, ID (KIFI-TV Ch. 8 Idaho Falls)—1-w, lat. 44° 53' 57", long. 113° 57' 44".

Ellis—See K12LS, Challis.

Fairfield—K03FK, Camas County TV Translator Assn., Box 355, Fairfield, ID (KIVI Ch. 6 Nampa)—10-w, lat. 43° 17' 22", long. 114° 55' 24".

★ **Fairfield—K05GT**, Camas County TV Translator Assn., Box 355, Fairfield, ID (KTVB Ch. 7 Boise)—10-w, lat. 43° 17' 22", long. 114° 55' 24".

★ **Fairfield—K09OZ**, Camas County TV Translator Assn., Box 355, Fairfield, ID (KAID Ch. 4 Boise)—5-w, lat. 43° 17' 22", long. 114° 55' 24".

★ **Fairfield—K13QP**, Camas County TV Translator Assn., Box 355, Fairfield, ID (KBCI-TV Ch. 2 Boise)—10-w, lat. 43° 17' 22", long. 114° 55' 24".

Ferdinand—K07CP, Ferdinand TV Service, Village of Ferdinand, Ferdinand, ID (KXLY-TV Ch. 4 Spokane, WA)—1-w, lat. 46° 09' 06", long. 116° 24' 15".

Ferdinand—K09CK, Ferdinand TV Service, Village of Ferdinand, Ferdinand, ID (KREM-TV Ch. 2 Spokane, WA)—1-w, lat. 46° 09' 06", long. 116° 24' 15".

Ferdinand—K11CR, Ferdinand TV Service, Village of Ferdinand, Ferdinand, ID (KHQ-TV Ch. 6 Spokane, WA)—1-w, lat. 46° 09' 06", long. 116° 24' 15".

Filer, Hansen, Jerome, Kimberly, Twin Falls, Dietrich & Shoshone—K13LR, State Board of Education, Boise State U., 1910 University Blvd., Boise, ID 83725 (KAID Ch. 4 Boise)—100-w, lat. 42° 43' 48", long. 114° 24' 52".

Fish Creek, Lava Hot Springs & Portneuf River area—K11CP, Retlaw Enterprises Inc., 1255 E. 17th St., Idaho Falls, ID 83401 (KIDK Ch. 3 Idaho Falls)—1-w, lat. 42° 36' 59", long. 112° 00' 08".

Fourth of July Creek & North Fork—K02CE, North Fork TV Assn., Box 1174, Salmon, ID (KIDK Ch. 3 Idaho Falls)—10-w, lat. 45° 20' 50", long. 113° 54' 10".

Garden Valley—See K03ET, Crouch.

Garden Valley—See K05EY, Crouch.

Garden Valley—See K09LB, Crouch.

Garden Valley—See K69CK, Crouch.

Geneva & Raymond—K08HD, Thomas Fork Translator System, Geneva, ID (KUTV Ch. 2 Salt Lake City, UT)—1-w, lat. 42° 15' 57", long. 111° 00' 01".

Geneva & Raymond—K11FY, Thomas Fork Translator System, Geneva, ID (KSL-TV Ch. 5 Salt Lake City, UT)—1-w, lat. 42° 15' 57", long. 111° 00' 01".

Geneva & Raymond—K13MH, Thomas Fork Translator System, Geneva, ID (KPVI Ch. 6 Pocatello)—10-w, lat. 42° 15' 57", long. 111° 00' 01".

Georgetown—K69CL, State Board of Education, c/o KISU-TV, Box 8111, Pocatello, ID 83209 (KISU-TV Ch. 10 Pocatello)—1-w, lat. 42° 31' 11", long. 111° 24' 08".

Gibbonsville—K03FG, Lost Trail TV Assn., Star Rte., Gibbonsville, ID (KPAX-TV Ch. 8 Missoula, MT)—1-w, lat. 45° 28' 58", long. 113° 57' 06".

Gibbonsville—K05GG, Lost Trail TV Assn., Star Rte., Gibbonsville, ID (KECI-TV Ch. 13 Missoula, MT)—1-w, lat. 45° 28' 58", long. 113° 57' 06".

Glenns Ferry—K04EN, KMVT Bcstg. Inc., 1100 Blue Lakes Blvd. N, Twin Falls, ID 83301 (KMVT Ch. 11 Twin Falls)—1-w, lat. 42° 55' 37", long. 115° 21' 10".

Glenns Ferry—K05DD, King Bcstg. Co., Box 7, Boise, ID 83707 (KTVB Ch. 7 Boise)—1-w, lat. 42° 55' 37", long. 115° 21' 10".

Glenns Ferry—K09HS, Eugene Television Inc., Box 2, Boise, ID 83707 (KBCI-TV Ch. 2 Boise)—1-w, lat. 42° 55' 37", long. 115° 21' 10".

Glenns Ferry—K13QF, State Board of Education, Boise State U., 1910 University Blvd., Boise, ID 83725 (KAID Ch. 4 Boise)—10-w, lat. 42° 55' 37", long. 115° 21' 10".

Goldberg—See K02LR, May.

Grace—See K07BK, Bancroft.

Grace—See K09ID, Bancroft.

Grace—See K11BC, Bancroft.

Grace—See K12LK, Bancroft.

Grace—See K13AY, Bancroft.

Grangeville—See K26CK, Cottonwood.

Grangeville—See K43CI, Cottonwood.

Grangeville—See K48DH, Cottonwood.

Grangeville—See K59BA, Cottonwood.

Grangeville—See K69AK, Craigmont & Nezperce.

Grimes Pass—See K08JA, Crouch.

Grimes Pass—See K11KS, Crouch.

Grimes Pass—See K13LB, Crouch.

Hagerman—K57CC, KMVT Bcstg. Inc., 1100 Blue Lakes Blvd. N, Twin Falls, ID 83301 (KMVT Ch. 11 Twin Falls)—100-w, lat. 42° 50' 56", long. 114° 54' 44".

Hagerman—K61EA, Hagerman Translator District, Box 151, Hagerman, ID 83332 (K49AZ Ch. 49 Twin Falls)—100-w, lat. 42° 50' 56", long. 114° 54' 44".

Hagerman—K63AM, Hagerman Translator District, Box 151, Hagerman, ID 83332 (KBCI-TV Ch. 2 Boise)—100-w, lat. 42° 50' 56", long. 114° 54' 44".

Hagerman—K65AQ, Hagerman Translator District, Box 151, Hagerman, ID 83332 (KAID Ch. 4 Boise)—100-w, lat. 42° 50' 56", long. 114° 54' 44".

Hagerman—K67AT, Hagerman Translator District, Box 151, Hagerman, ID 83332 (KPVI Ch. 6 Pocatello)—100-w, lat. 42° 50' 56", long. 114° 54' 44".

Hagerman—K69BD, Hagerman Translator District, Box 151, Hagerman, ID 83332 (KTVB Ch. 7 Boise)—100-w, lat. 42° 50' 56", long. 114° 54' 44".

★ **Hailey—K05HM**, KMVT Bcstg. Inc., 1100 Blue Lakes Blvd. N, Twin Falls, ID 83301 (KMVT Ch. 11 Twin Falls)—1-w, lat. 43° 31' 27", long. 114° 17' 57".

Hailey, Ketchum & Sun Valley—K04EF, Eugene Television Inc., Box 2, Boise, ID 83707 (KBCI-TV Ch. 2 Boise)—5-w, lat. 43° 39' 41", long. 114° 24' 08".

Hansen—See K13LR, Filer.

Hayden Basin—See K09SD, Lemhi.

Heyburn—See K69DC, Albion.

Idahome—See K09IR, Albion.

Inkom—See K07ND, Blackrock.

Inkom & Blackrock—K11AG, Inkom TV Assn., Box 100, Inkom, ID (KIDK Ch. 3 Idaho Falls)—10-w, lat. 42° 46' 51", long. 112° 09' 30".

Inkom & Blackrock—K13AH, Inkom TV Assn., Box 100, Inkom, ID (KIFI-TV Ch. 8 Idaho Falls)—10-w, lat. 42° 46' 51", long. 112° 09' 30".

Irwin & Swan Valley—K13QH, State Board of Education, c/o KISU-TV, Box 8111, Pocatello, ID 83209 (KISU-TV Ch. 10 Pocatello)—1-w, lat. 43° 24' 21", long. 111° 17' 33".

Jerome—See K13LR, Filer.

Translators—Idaho

Jerome—See K51AU, Twin Falls.

Johnson Creek area—K130C, Lafe Cox, Cox Ranch, Cascade, ID (KIVI Ch. 6 Nampa)—1-w, lat. 44° 56' 35", long. 115° 28' 38".

Juliaetta—K07NL, Juliaetta TV Assn., Box 153, Juliaetta, ID (KXLY-TV Ch. 4 Spokane, WA)—1-w, lat. 46° 34' 44", long. 116° 41' 26".

Juliaetta—K09DF, Juliaetta TV Assn., Box 153, Juliaetta, ID (KREM-TV Ch. 2 Spokane, WA)—1-w, lat. 46° 34' 44", long. 116° 41' 26".

Juliaetta—K11DL, Juliaetta TV Assn., Box 153, Juliaetta, ID (KHQ-TV Ch. 6 Spokane, WA)—1-w, lat. 46° 40' 10", long. 116° 45' 10".

Juliaetta—K13FA, Juliaetta TV Assn., Box 153, Juliaetta, ID (KLEW-TV Ch. 3 Lewiston)—1-w, lat. 46° 34' 44", long. 116° 41' 26".

★ **Juliaetta**—K33CU, Juliaetta TV Assn., Box 153, Juliaetta, ID (KAYU-TV Ch. 28 Spokane, WA)—20-w, lat. 46° 34' 44", long. 116° 41' 26".

★ **Juliaetta**—K36CI, Juliaetta TV Assn., Box 153, Juliaetta, ID (KAYU-TV Ch. 28 Spokane, WA)—20-w, lat. 46° 34' 44", long. 116° 41' 26".

Juliaetta—K64CM, Regents of U. of Idaho, Radio-TV Center, U. of Idaho, Moscow, ID 83843 (KUID-TV Ch. 12 Moscow)—1-w, lat. 46° 36' 31", long. 116° 41' 45".

Kamiah—K07AQ, Kamiah Valley TV Inc., Box 179, Kamiah, ID (KXLY-TV Ch. 4 Spokane, WA)—1-w, lat. 46° 11' 30", long. 116° 02' 00".

Kamiah—K09AL, Kamiah Valley TV Inc., Box 179, Kamiah, ID (KREM-TV Ch. 2 Spokane, WA)—1-w, lat. 46° 11' 30", long. 116° 02' 00".

Kamiah—K11KO, Regents of U. of Idaho, Radio-TV Center, U. of Idaho, Moscow, ID 83843 (KUID-TV Ch. 12 Moscow)—1-w, lat. 46° 11' 30", long. 116° 02' 00".

Kamiah—K13AP, Kamiah Valley TV Inc., Box 179, Kamiah, ID (KHQ-TV Ch. 6 Spokane, WA)—1-w, lat. 46° 11' 30", long. 116° 02' 00".

Kellogg—K67BX, Regents of U. of Idaho, Radio-TV Center, U. of Idaho, Moscow, ID 83843 (KUID-TV Ch. 12 Moscow)—10-w, lat. 47° 29' 32", long. 116° 08' 33".

Ketchum—See K04EF, Hailey.

Ketchum—K09AQ, KMVT Bcstg. Inc., 1100 Blue Lakes Blvd. N, Twin Falls, ID 83301 (KMVT Ch. 11 Twin Falls)—1-w, lat. 43° 47' 20", long. 114° 24' 00".

Ketchum, Sun Valley & Warm Springs—K13HG, KMVT Bcstg. Inc., 1100 Blue Lakes Blvd. N, Twin Falls, ID 83301 (KMVT Ch. 11 Twin Falls)—1-w, lat. 43° 40' 55", long. 114° 20' 51".

Kimberly—See K13LR, Filer.

Kooskia—K08AW, Kooskia Lions Club Inc., Kooskia, ID (KREM-TV Ch. 2 Spokane, WA)—1-w, lat. 46° 09' 20", long. 115° 58' 00".

Kooskia—K10BF, Kooskia Lions Club Inc., Kooskia, ID (KXLY-TV Ch. 4 Spokane, WA)—1-w, lat. 46° 09' 20", long. 115° 58' 00".

Kooskia—K12BD, Kooskia Lions Club Inc., Kooskia, ID (KHQ-TV Ch. 6 Spokane, WA)—1-w, lat. 46° 09' 20", long. 115° 58' 00".

Kooskia & Stites—K05GQ, Regents of U. of Idaho, Radio-TV Center, U. of Idaho, Moscow, ID 83843 (KUID-TV Ch. 12 Moscow)—1-w, lat. 46° 09' 23", long. 115° 58' 50".

Lapwai—K08BQ, Lapwai Valley TV Assn., Box 2, Lapwai, ID (KHQ-TV Ch. 6 Spokane, WA)—1-w, lat. 46° 21' 59", long. 116° 47' 02".

Lapwai—K13LM, Lapwai Valley TV Assn., Box 2, Lapwai, ID (KXLY-TV Ch. 4 Spokane, WA)—1-w, lat. 46° 21' 59", long. 116° 47' 02".

★ **Lapwai & Spalding**—K10LF, Regents of U. of Idaho, Radio-TV Center, U. of Idaho, Moscow, ID 83843 (KUID-TV Ch. 12 Moscow)—1-w, lat. 46° 28' 09", long. 116° 48' 48".

Lava Hot Springs—See K11CP, Fish Creek.

Lava Hot Springs—K13CO, The Post Co., Box 2148, Idaho Falls, ID 83401 (KIFI-TV Ch. 8 Idaho Falls)—1-w, lat. 42° 36' 59", long. 112° 00' 08".

Lava Hot Springs—K59BV, State Board of Education, c/o KISU-TV, Box 8111, Pocatello, ID 83209 (KISU-TV Ch. 10 Pocatello)—1-w, lat. 42° 36' 46", long. 112° 00' 05".

Leadore—K13RV, The Post Co., Box 2148, Idaho Falls, ID 83401 (KIFI-TV Ch. 8 Idaho Falls)—1-w, lat. 44° 42' 40", long. 113° 19' 25".

Leadore & Lee Creek areas—K11BD, Leadore Community TV Assn., Leadore, ID (KIDK Ch. 3 Idaho Falls)—1-w, lat. 44° 42' 30", long. 113° 20' 00".

Leadore (north)—K61CI, The Post Co., Box 2148, Idaho Falls, ID 83401 (KIFI-TV Ch. 8 Idaho Falls)—20-w, lat. 44° 40' 02", long. 113° 34' 00".

Lee Creek—See K11BD, Leadore.

Lemhi—See K05BE, Baker.

Lemhi Valley—See K05BE, Baker.

Lemhi, Tendoy, Baker, Hayden Basin, North Lemhi Valley—K09SD, Ramsey Mountain TV Assn., Lemhi Valley, ID (KIFI-TV Ch. 8 Idaho Falls)—10-w, lat. 44° 55' 30", long. 113° 34' 40".

Lewiston—K15CH, Orchards Community TV Assn. Inc., Box 492, Lewiston, ID 83501 (KWSU-TV Ch. 10 Pullman, WA)—10-w, lat. 46° 27' 04", long. 117° 02' 46".

Lewiston—K21CC, Orchards Community TV Assn. Inc., Box 492, Lewiston, ID 83501 (KREM-TV Ch. 2 Spokane, WA)—20-w, lat. 46° 27' 04", long. 117° 02' 46".

Lewiston—K30BW, Orchards Community TV Assn. Inc., Box 492, Lewiston, ID 83501 (KXLY-TV Ch. 4 Spokane, WA)—20-w, lat. 46° 27' 04", long. 117° 02' 46".

Lewiston—K35BW, Orchards Community TV Assn. Inc., Box 492, Lewiston, ID 83501 (KHQ-TV Ch. 6 Spokane, WA)—20-w, lat. 46° 27' 04", long. 117° 02' 46".

Lewiston—K64BR, Regents of U. of Idaho, Radio-TV Center, U. of Idaho, Moscow, ID 83843 (KUID-TV Ch. 12 Moscow)—10-w, lat. 46° 27' 04", long. 117° 02' 46".

Lewiston—K68BC, Orchards Community TV Assn. Inc., Box 492, Lewiston, ID 83501 (KSPS-TV Ch. 7 Spokane, WA)—20-w, lat. 46° 27' 04", long. 117° 02' 46".

Lewiston, ID & Clarkston, WA—K66CE, Life of Victory TV Inc., 5970 W. 60th Ave., Arvada, CO—100-w, lat. 46° 27' 04", long. 117° 02' 47".

Little Salmon River rural area—K13NH, Canyon TV Assn., Box 3618, New Meadows, CO (KIVI Ch. 6 Nampa)—1-w, lat. 45° 16' 00", long. 116° 19' 00".

Little Salmon River rural area (Pinehurst area)—K05FB, Canyon TV Assn., Box 3618, New Meadows, CO (KTVB Ch. 7 Boise)—1-w, lat. 45° 16' 00", long. 116° 19' 00".

Little Salmon River rural area (Pinehurst area)—K09HW, Canyon TV Assn., Box 3618, New Meadows, CO (KBCI-TV Ch. 2 Boise)—1-w, lat. 45° 16' 00", long. 116° 19' 00".

Lowman—K13IA, Eugene Television Inc., Box 2, Boise, ID 83707 (KBCI-TV Ch. 2 Boise)—1-w, lat. 44° 05' 41", long. 115° 37' 37".

Malad—K54AS, Oneida County Translator District, 346 N. Main, Malad, ID (KTVX Ch. 4 Salt Lake City, UT)—100-w, lat. 42° 04' 50", long. 112° 12' 29".

Malad—K56BM, Oneida County Translator District, 346 N. Main, Malad, ID (KSTU Ch. 13 Salt Lake City, UT)—100-w, lat. 42° 04' 50", long. 112° 12' 29".

Malad—K58AR, Oneida County Translator District, 346 N. Main, Malad, ID (KIDK Ch. 3 Idaho Falls)—1-w, lat. 42° 05' 50", long. 112° 12' 29".

Malad—K60AZ, Oneida County Translator District, 346 N. Main, Malad, ID (KIFI-TV Ch. 8 Idaho Falls)—1-w, lat. 42° 05' 50", long. 112° 12' 29".

Malad—K62BD, State Board of Education, c/o KISU-TV, Box 8111, Pocatello, ID 83209 (KISU-TV Ch. 10 Pocatello)—100-w, lat. 42° 05' 50", long. 112° 12' 29".

Malad & surrounding area—K52CO, Oneida County Translator District, Box 183, 346 N. Main, Malad, ID 83252 (KOOG-TV Ch. 30 Ogden, UT)—100-w, lat. 42° 04' 50", long. 112° 12' 29".

Malta—See K09IR, Albion.

May & Goldberg rural areas—K02LR, State Board of Education, c/o KISU-TV, Box 8111, Pocatello, ID 83209 (KISU-TV Ch. 10 Pocatello)—1-w, lat. 44° 19' 25", long. 113° 30' 46". Requests CP for change to Ch. 7.

McCall—See K08JW, Cascade.

McCall & New Meadows—K05FG, State Board of Education, Boise State U., 1910 University Blvd., Boise, ID 83725 (KAD Ch. 4 Boise)—10-w, lat. 45° 00' 29", long. 116° 08' 00".

McCall & New Meadows—K10FD, Eugene Television Inc., Box 2, Boise, ID 83707 (KBCI-TV Ch. 2 Boise)—1-w, lat. 45° 00' 07", long. 116° 08' 03".

McCall & New Meadows—K13SO, King Bcstg. Co., Box 7, Boise, ID 83707 (KTVB Ch. 7 Boise)—1-w, lat. 45° 00' 07", long. 116° 08' 03".

Midvale—See K05DC, Cambridge.

Midvale—See K11PB, Cambridge.

Mink Creek—K08EZ, Mink Creek TV Corp., Box 162, RFD 2, Preston, ID (KUTV Ch. 2 Salt Lake City, UT)—1-w, lat. 42° 15' 10", long. 111° 43' 45".

Mink Creek—K10FF, Mink Creek TV Corp., Box 162, RFD 2, Preston, ID (KTVX Ch. 4 Salt Lake City, UT)—1-w, lat. 42° 15' 10", long. 111° 43' 45".

Mink Creek—K13HA, Mink Creek TV Corp., Box 162, RFD 2, Preston, ID (KSL-TV Ch. 5 Salt Lake City, UT)—1-w, lat. 42° 15' 10", long. 111° 43' 45".

Montpelier—See K08JR, Laketown.

Montpelier—See K10LM, Laketown.

Montpelier—See K12MI, Laketown.

Montpelier—K21CE, Bear Lake County TV District, 177 N. 4th St., Montpelier, ID 83254 (KSTU Ch. 13 Salt Lake City, UT)—20-w, lat. 42° 23' 22", long. 111° 23' 05".

Montpelier—K23BV, Bear Lake County TV District, 177 N. 4th St., Montpelier, ID 83254 (KUTV Ch. 2 Salt Lake City, UT)—20-w, lat. 42° 23' 22", long. 111° 23' 05".

★ **Montpelier**—K25CK, Bear Lake County TV District, 177 N. 4th St., Montpelier, ID 83254 (KUED Ch. 7 Salt Lake City, UT)—20-w, lat. 42° 23' 22", long. 111° 23' 05".

Montpelier—K27CS, Bear Lake County TV District, 177 N. 4th St., Montpelier, ID 83254 (KSL-TV Ch. 5 Salt Lake City, UT)—20-w, lat. 42° 23' 22", long. 111° 23' 05".

Montpelier—K29BM, Bear Lake County TV District, 177 N. 4th St., Montpelier, ID 83254—20-w, lat. 42° 23' 22", long. 111° 23' 05".

Montpelier—K57BN, State Board of Education, c/o KISU-TV, Box 8111, Pocatello, ID 83209 (KISU-TV Ch. 10 Pocatello)—100-w, lat. 42° 19' 07", long. 111° 16' 28".

Mullan—K10HC, Eagle Communications Inc., TV Bldg., 340 W. Main St., Missoula, MT 59802 (KECI-TV Ch. 13 Missoula, MT)—1-w, lat. 47° 27' 15", long. 115° 40' 23".

Naples—See K09HK, Bonners Ferry.

Naples—See K11HM, Bonners Ferry.

Naples—See K13HQ, Bonners Ferry.

Naples—See K67DI, Bonners Ferry.

New Meadows—See K05FG, McCall.

New Meadows—See K08JW, Cascade.

New Meadows—See K10FD, McCall.

Nezperce—See K26CK, Cottonwood.

Nezperce—See K43CI, Cottonwood.

Nezperce—See K48DH, Cottonwood.

Nezperce—See K59BA, Cottonwood.

Nordman—See K05GL, Coolin.

Nordman—See K08JH, Coolin.

Nordman—See K10KR, Coolin.

Nordman—See K12LF, Coolin.

North Fork—See K02CE, Fourth of July Creek.

★ **North Fork**—K04MX, North Fork TV Assn., Box 1106, North Fork, ID (KPAX-TV Ch. 8 Missoula, MT)—10-w, lat. 45° 20' 50", long. 113° 54' 10".

North Lemhi Valley—See K09SD, Lemhi.

Oakley—See K69DC, Albion.

Orofino—K05BS, Banner TV Club, Orofino, ID (KLEW-TV Ch. 3 Lewiston)—1-w, lat. 46° 30' 00", long. 116° 13' 00".

Orofino—K07FT, Orofino TV Inc., Box 1141, Orofino, ID (KXLY-TV Ch. 4 Spokane, WA)—1-w, lat. 46° 28' 00", long. 116° 17' 00".

Orofino—K09FV, Orofino TV Inc., Box 1141, Orofino, ID (KREM-TV Ch. 2 Spokane, WA)—1-w, lat. 46° 28' 00", long. 116° 17' 00".

Orofino—K12DY, Orofino TV Inc., Box 1141, Orofino, ID (KHQ-TV Ch. 6 Spokane, WA)—1-w, lat. 46° 28' 00", long. 116° 17' 00".

Paris—See K08JR, Laketown.

Paris—See K10LM, Laketown.

Paris—See K12MI, Laketown.

Paul—See K69DC, Albion.

Peck—K07BQ, Peck TV Club, Peck, ID (KXLY-TV Ch. 4 Spokane, WA)—1-w, lat. 46° 28' 42", long. 116° 27' 30".

Peck—K09AX, Peck TV Club, Peck, ID (KHQ-TV Ch. 6 Spokane, WA)—1-w, lat. 46° 28' 42", long. 116° 27' 30".

Pinehurst—See K05FB, Little Salmon River.

Pinehurst—See K09HW, Little Salmon River.

Portneuf River—See K11CP, Fish Creek.

Post Falls—See K26AD, Coeur d'Alene.

Preston—K26AA, Franklin County TV District 1, Box 168, Preston, ID (KISU-TV Ch. 10 Pocatello)—100-w, lat. 42° 07' 30", long. 111° 46' 30".

Preston—K28AA, Franklin County TV District 1, Box 168, Preston, ID (KUTV Ch. 2 Salt Lake City, UT)—100-w, lat. 42° 07' 30", long. 111° 46' 30".

Preston—K30AB, Franklin County TV District 1, Box 168, Preston, ID (KSTU Ch. 13 Salt Lake City, UT)—100-w, lat. 42° 07' 30", long. 111° 46' 30".

Preston—K32AD, Franklin County TV District 1, Box 168, Preston, ID (KTVX Ch. 4 Salt Lake City, UT)—20-w, lat. 42° 07' 30", long. 111° 46' 30".

Preston—K34AD, Franklin County TV District 1, Box 168, Preston, ID (KSL-TV Ch. 5 Salt Lake City, UT)—100-w, lat. 42° 07' 30", long. 111° 46' 30".

Preston—K36AD, Franklin County TV District 1, Box 168, Preston, ID (KIDK Ch. 3 Idaho Falls)—100-w, lat. 42° 07' 30", long. 111° 46' 30".

Priest Lake—See K05GL, Coolin.

Priest Lake—See K08JH, Coolin.

Priest Lake—See K10KR, Coolin.

Priest Lake—See K12LF, Coolin.

Priest River & Sandpoint—K10GA, Regents of U. of Idaho, Radio-TV Center, U. of Idaho, Moscow, ID 83843 (KUID-TV Ch. 12 Moscow)—1-w, lat. 48° 20' 10", long. 116° 42' 24".

★ **Priest River & Sandpoint**—K64BD, Regents of U. of Idaho, Radio-TV Center, U. of Idaho, Moscow, ID 83843 (KUID-TV Ch. 12 Moscow)—100-w, lat. 48° 19' 45", long. 116° 41' 35".

Priest River rural area—K57CM, Regents of U. of Idaho, Radio-TV Center, U. of Idaho, Moscow, ID 83843 (KUID-TV Ch. 12 Moscow)—1-w, lat. 48° 35' 38", long. 116° 54' 30".

Ranger Station—See K08JA, Crouch.

Ranger Station—See K11KS, Crouch.

Ranger Station—See K13LB, Crouch.

Raymond—See K08HO, Geneva.

Raymond—See K11FY, Geneva.

Raymond—See K13MH, Geneva.

Rexburg & St. Anthony—K13UF, Ambassador Media Corp., 7600 Potomac Falls Rd., McLean, VA 22102 (KPVI Ch. 6 Pocatello)—10-w, lat. 43° 48' 04", long. 111° 46' 38".

Rexburg, St. Anthony & Sugar City—K12MA, The Post Co., Box 2148, Idaho Falls, ID 83401 (KIFI-TV Ch. 8 Idaho Falls)—10-w, lat. 43° 45' 33", long. 111° 57' 51".

★ **Richfield**—K02JQ, State Board of Education, c/o KISU-TV, Box 8111, Pocatello, ID 83209 (KAID Ch. 4 Boise)—1-w, lat. 43° 06' 57", long. 114° 12' 15".

Riverside—See K08DU, Ahsahka.

Rose Lake & St. Maries—K69CN, Regents of U. of Idaho, Radio-TV Center, U. of Idaho, Moscow, ID 83843 (KUID-TV Ch. 12 Moscow)—100-w, lat. 47° 21' 49", long. 116° 20' 21".

Rupert—See K14HM, Burley.

Rupert—See K61AP, Albion.

Rupert—See K65AZ, Albion.

Rupert—See K69DC, Albion.

St. Anthony—See K12MA, Rexburg.

St. Anthony—See K13UF, Rexburg.

St. Maries—See K69CN, Rose Lake.

★ **Salmon**—K30BU, Salmon TV Translator District, Box 2308, Salmon, ID 83467 (KPVI Ch. 6 Pocatello)—1-w, lat. 44° 42' 40", long. 113° 19' 25".

★ **Salmon**—K34CB, Salmon TV Translator District, Box 2308, Salmon, ID 83467 (KPVI Ch. 6 Pocatello)—10-w, lat. 44° 40' 02", long. 113° 21' 00".

Salmon—K57CI, State Board of Education, c/o KISU-TV, Box 8111, Pocatello, ID 83209 (KISU-TV Ch. 10 Pocatello)—100-w, lat. 45° 08' 44", long. 114° 00' 30".

Salmon—K59AV, Salmon TV Translator District, Box 2308, Salmon, ID 83467 (KPAX-TV Ch. 8 Missoula, MT)—100-w, lat. 45° 08' 45", long. 114° 00' 30".

Salmon—K65BG, Salmon TV Translator District, Box 2308, Salmon, ID 83467 (KECI-TV Ch. 13 Missoula, MT)—100-w, lat. 45° 08' 45", long. 114° 00' 30".

Salmon—K69CA, Salmon TV Translator District, Box 2308, Salmon, ID 83467 (KIDK Ch. 3 Idaho Falls)—100-w, lat. 45° 08' 45", long. 114° 00' 30".

Salmon (southern portion) & Williams Creek—7PV, Salmon TV Translator District, Box 2308, Salmon, ID 83467 (KIDK Ch. 3 Idaho Falls)—1-w, lat. 45° 04' 05", long. 113° 52' 30".

Sandpoint—See K10GA, Priest River.

Shelley—K13VJ, William L. Armstrong, 7600 Potomac Falls Rd., McLean, VA 22102 (KPVI Ch. 6 Pocatello)—lat. 43° 22' 47", long. 112° 07' 59". Note: Licensed as LPTV.

Sandpoint—See K64BD, Priest River.

Shoshone—See K13LR, Filer.

Soda Springs—See K07BK, Bancroft.

Soda Springs—See K09ID, Bancroft.

Soda Springs—See K11BC, Bancroft.

Soda Springs—See K12LK, Bancroft.

Soda Springs—See K13AY, Bancroft.

★ **Soda Springs**—K46BW, Caribou County TV Assn., 398 N. Monsanto Blvd., Soda Springs, ID 83276 (KPVI Ch. 6 Pocatello)—80-w, lat. 42° 37' 48", long. 111° 41' 00".

★ **Soda Springs**—K50BY, Caribou County TV Assn., 398 N. Monsanto Blvd., Soda Springs, ID 83276 (KSTU Ch. 13 Salt Lake City, UT)—80-w, lat. 42° 37' 48", long. 111° 41' 00".

★ **South Salmon City**—K11SO, Salmon TV Translator District, Box 2308, Salmon, ID 83467 (KIFI-TV Ch. 8 Idaho Falls)—1-w, lat. 45° 04' 05", long. 113° 52' 30".

Spalding—See K10LF, Lapwai.

Stites—See K05GQ, Kooskia.

Stites—K07EW, Stites Community TV, Box 23, Stites, ID (KXLY-TV Ch. 4 Spokane, WA)—1-w, lat. 46° 05' 44", long. 115° 58' 25".

Stites—K09IC, Stites Community TV, Box 23, Stites, ID (KREM-TV Ch. 2 Spokane, WA)—1-w, lat. 46° 05' 44", long. 115° 58' 25".

Stites—K11ID, Stites Community TV, Box 23, Stites, ID (KHQ-TV Ch. 6 Spokane, WA)—1-w, lat. 46° 05' 44", long. 115° 58' 25".

Stump Creek—See K10LO, Tygee Valley.

Sugar City—See K12MA, Rexburg.

Sun Valley—See K04EF, Hailey.

Sun Valley—See K13HG, Ketchum.

Swan Valley—See K13QH, Irwin.

Tendoy—See K09SD, Lemhi.

Tendoy—See K55AI, Baker.

Terrace Lakes—See K03ET, Crouch.

Terrace Lakes—See K05EY, Crouch.

Terrace Lakes—See K09LB, Crouch.

Tetonia—See K05GU, Driggs.

Tetonia—See K07QC, Driggs.

Tetonia—See K13QE, Driggs.

Twin Falls—See K13LR, Filer.

Twin Falls—K68CO, Sawtooth Communications Inc., 1866 E. Chisholm Dr., Nampa, ID 83651 (KIVI Ch. 6 Nampa)—941-w, lat. 42° 43' 45", long. 114° 24' 55".

Twin Falls & Jerome—K51AU, Ambassador Media Corp., 7600 Potomac Falls Rd., McLean, VA 22102 (KPVI Ch. 6 Pocatello)—100-w, lat. 42° 43' 42", long. 114° 24' 43".

Tygee & Stump Creek—K12ML, Tygee Valley Ranch, Box 428, Auburn, WY 83111 (KIFI-TV Ch. 8 Idaho Falls-Pocatello-Blackfoot)—1-w, lat. 42° 48' 12", long. 111° 03' 40".

Tygee Valley & Stump Creek—K10LO, Tygee Valley Ranch, Box 428, Auburn, WY 83111 (KIDK Ch. 3 Idaho Falls; KIFI-TV Ch. 8 Idaho Falls)—1-w, lat. 42° 48' 12", long. 111° 03' 40".

Victor—See K05GU, Driggs.

Victor—See K13QE, Driggs.

Warm Springs—See K13HG, Ketchum.

Translators—Idaho

White Bird—K09GK, White Bird TV Assn., White Bird, ID (KREM-TV Ch. 2 Spokane, WA)—1-w, lat. 45° 51' 08", long. 116° 14' 04".

White Bird—K11BJ, White Bird TV Assn., White Bird, ID (KHQ-TV Ch. 6 Spokane, WA)—1-w, lat. 45° 51' 08", long. 116° 14' 06".

White Bird—K13JL, White Bird TV Assn., White Bird, ID (KXLY-TV Ch. 4 Spokane, WA)—1-w, lat. 45° 51' 08", long. 116° 14' 06".

Williams Creek—See K07PV, Salmon.

ILLINOIS

* **Aurora**—NEW, Ch. 69, Neighborhood TV Co. Inc., Box 22073, Phoenix, AZ 85028 (KUSK Ch. 7 Prescott-Phoenix, AZ)—100-w, lat. 41° 48' 39", long. 88° 17' 02".

Carbondale—W10AH, Paducah Newspapers Inc., Box 1197, Paducah, KY 42002-1197 (WPSD-TV Ch. 6 Paducah, KY)—10-w, lat. 37° 42' 29", long. 89° 14' 05".

Danville—W68AA, LIN Television Corp., Box 22, Woodville, VA 22749 (WAND Ch. 17 Decatur)—1000-w, lat. 40° 07' 30", long. 87° 37' 40".

* **DeKalb**—W69BE, Channel America LPTV Holdings Inc., Suite 804, 24 W. 57th St., New York, NY 10019 (KTBN-TV Ch. 40 Santa Ana-Los Angeles, CA)—100-w, lat. 41° 56' 02", long. 88° 45' 39".

* **Galesburg**—W42AS, Terre Haute Independent Bcstrs. Inc., Box 719, Terre Haute, IN 47808 (WBAK-TV Ch. 38 Terre Haute, IN)—lat. 40° 56' 49", long. 90° 22' 23".

* **Joliet**—NEW, Ch. 56, Terre Haute Independent Bcstrs. Inc., Box 719, Terre Haute, IN 47808 (WBAK-TV Ch. 38 Terre Haute, IN)—lat. 41° 32' 10", long. 88° 03' 15".

Robinson—W57AD, Full Gospel Business Men's Fellowship, International-Robinson Chapter, 203 W. Plum, Robinson, IL—100-w, lat. 39° 06' 58", long. 87° 48' 29".

INDIANA

* **Clarksville**—W26AS, Brightness Ministries Inc., Box 1462, Jeffersonville, IN 47131 (W05BA Ch. 5 Jeffersonville)—1000-w, lat. 38° 17' 43", long. 85° 45' 10".

Columbus—W57AU, Full Gospel Business Men's Fellowship, International-Indiana Chapter, 3321 Westenedge Dr., Columbus, IN—100-w, lat. 39° 11' 16", long. 85° 40' 34".

Fort Wayne—W39AA, Fort Wayne Public TV Inc., 7340 Blackhawk Lane, Fort Wayne, IN (WBGU-TV Ch. 27 Bowling Green, OH)—1000-w, lat. 41° 06' 13", long. 85° 11' 28".

Muncie—W32AC, Full Gospel Business Men's Fellowship, International-Muncie Chapter, 303 Riley Rd., Muncie, IN—100-w, lat. 40° 06' 43", long. 85° 28' 32".

IOWA

* **Algona**—K28CT, Duchossois Communications of Iowa Inc., 4023 Fleur Dr., Des Moines, IA 50321 (KDSM-TV Ch. 17 Des Moines)—lat. 43° 04' 05", long. 94° 12' 08".

* **Athelstan**—K69FA, Elba Development Corp., Box 247, St. Joseph, MO 64506 (KQTV Ch. 2 St. Joseph, MO)—1000-w, lat. 40° 34' 53", long. 94° 34' 12".

Bedford—K10GI, City of Bedford, City Clerk, Bedford, IA (KMTV Ch. 3 Omaha, NE)—1-w, lat. 40° 40' 46", long. 94° 43' 31".

Bedford—K12GN, City of Bedford, City Clerk, Bedford, IA (WOWT Ch. 6 Omaha, NE)—1-w, lat. 40° 40' 46", long. 94° 43' 31".

* **Bethesda**—K21CU, Duchossois Communications of Iowa Inc., 4023 Fleur Dr., Des Moines, IA 50321 (KDSM-TV Ch. 17 Des Moines)—1000-w, lat. 40° 50' 37", long. 95° 04' 47".

* **Burlington**—K36BU, Arapahoe County TV Club, 18100 E. Berry Dr., Aurora, CO 80015 (WTBS Ch. 17 Atlanta, GA)—1000-w, lat. 40° 49' 52", long. 91° 16' 55".

Carroll—K72CP, City of Carroll, City Hall, 120 E. 5th St., Carroll, IA (KDIN-TV Ch. 11 Des Moines)—20-w, lat. 42° 02' 54", long. 94° 51' 28".

Carroll—K74BM, City of Carroll, City Hall, 120 E. 5th St., Carroll, IA (W0I-TV Ch. 5 Ames-Des Moines)—100-w, lat. 42° 02' 54", long. 94° 51' 28".

Carroll—K78AW, City of Carroll, City Hall, 120 E. 5th St., Carroll, IA—100-w, lat. 42° 02' 54", long. 94° 51' 28".

Carroll—K82AN, City of Carroll, City Hall, 120 E. 5th St., Carroll, IA—100-w, lat. 42° 02' 54", long. 94° 51' 28".

Clarinda—K56AF, City of Clarinda, 200 S. 15th St., Clarinda, IA (KMTV Ch. 3 Omaha, NE)—100-w, lat. 40° 44' 28", long. 95° 03' 37".

Clarinda—K58AE, City of Clarinda, 200 S. 15th St., Clarinda, IA (WOWT Ch. 6 Omaha, NE)—100-w, lat. 40° 44' 28", long. 95° 03' 37".

Clarinda—K60AK, City of Clarinda, 200 S. 15th St., Clarinda, IA (KETV Ch. 7 Omaha, NE)—100-w, lat. 40° 44' 28", long. 95° 03' 37".

Clarinda—K64AH, City of Clarinda, 200 S. 15th St., Clarinda, IA (KDIN-TV Ch. 11 Des Moines)—100-w, lat. 40° 44' 28", long. 95° 03' 37".

Clarinda—K66AL, City of Clarinda, 200 S. 15th St., Clarinda, IA—100-w, lat. 40° 44' 28", long. 95° 03' 37".

Decorah—K12EA, Guy Gannett Publishing Co., Box 3131, Cedar Rapids, IA 52406 (KGAN Ch. 2 Cedar Rapids-Waterloo)—1-w, lat. 43° 17' 42", long. 91° 48' 12".

Decorah—K14AF, Iowa Public Bcstg. Board, Iowa Public Television, Box 1758, Des Moines, IA 50306 (KYIN Ch. 24 Mason City)—1000-w, lat. 43° 19' 30", long. 91° 46' 00".

Fenton & Ringsted—K56BF, The Kiwanis Club of Ringsted, 607 2nd Ave. W, West Bend, IA—20-w, lat. 43° 03' 24", long. 94° 24' 49".

Fort Madison & surrounding area—K38AB, Iowa Public Bcstg. Board, Iowa Public Television, Box 1758, Des Moines, IA 50306 (KIIN-TV Ch. 12 Iowa City)—1000-w, lat. 40° 37' 55", long. 91° 26' 01".

Iowa City—K74CU, Guy Gannett Publishing Co., Box 3131, Cedar Rapids, IA 52406 (KGAN Ch. 2 Cedar Rapids-Waterloo)—100-w, lat. 41° 41' 02", long. 91° 30' 16".

Iowa City—K79BL, Broad Street TV L.P., 805 Brady St., Davenport, IA (KWQC-TV Ch. 6 Davenport)—100-w, lat. 41° 41' 02", long. 91° 30' 16".

Keokuk & surrounding area—K44AB, Iowa Public Bcstg. Board, Iowa Public Television, Box 1758, Des Moines, IA 50306 (KIIN-TV Ch. 12 Iowa City)—100-w, lat. 40° 24' 40", long. 91° 24' 14".

Keosauqua & surrounding area—K54AF, Iowa Public Bcstg. Board, Iowa Public Television, Box 1758, Des Moines, IA 50306 (KIIN-TV Ch. 12 Iowa City)—100-w, lat. 40° 43' 04", long. 91° 56' 23".

Lansing—K41AD, Iowa Public Bcstg. Board, Iowa Public Television, Box 1758, Des Moines, IA 50306 (KRIN Ch. 32 Waterloo)—1000-w, lat. 43° 21' 10", long. 93° 13' 00".

McGregor—See K12DZ, Prairie du Chien, WI.

Mount Ayr—K10FY, City of Mount Ayr, City Clerk, Mount Ayr, IA—1-w, lat. 40° 42' 54", long. 94° 14' 17".

Ottumwa—K23CI, Ottumwa Area Translator System Inc., 925 Queen Ann Ave., Ottumwa, IA (KCCI-TV Ch. 8 Des Moines)—100-w, lat. 40° 57' 50", long. 92° 23' 50".

Ottumwa—K25DE, Ottumwa Area Translator System Inc., 925 Queen Ann Ave., Ottumwa, IA (KDSM-TV Ch. 17 Des Moines)—79-w, lat. 40° 57' 50", long. 92° 23' 50".

Ottumwa—K27CV, Ottumwa Area Translator System Inc., 925 Queen Ann Ave., Ottumwa, IA (WHO-TV Ch. 13 Des Moines)—100-w, lat. 40° 57' 50", long. 92° 23' 50".

Ottumwa & surrounding area—K33AA, Iowa Public Bcstg. Board, Iowa Public Television, Box 1758, Des Moines, IA 50306 (KIIN-TV Ch. 12 Iowa City)—1000-w, lat. 40° 57' 40", long. 92° 22' 11".

Ringsted—See K56BF, Fenton.

Rock Rapids & surrounding area—K25AA, Iowa Public Bcstg. Board, Iowa Public Television, Box 1758, Des Moines, IA 50306 (KSIN Ch. 27 Sioux City)—1000-w, lat. 43° 22' 36", long. 96° 11' 46".

Rolfe—K72BL, Greater Rolfe Club, 705 Grant, Rolfe, IA (W0I-TV Ch. 5 Ames-Des Moines)—10-w, lat. 42° 48' 27", long. 94° 31' 37".

Sibley & surrounding area—K33AB, Iowa Public Bcstg. Board, Iowa Public Television, Box 1758, Des Moines, IA 50306 (KSIN Ch. 27 Sioux City)—1000-w, lat. 43° 24' 10", long. 95° 40' 15".

Spencer—K55FL, KMEG Television Inc., Box 657, Sioux City, IA 51102 (KMEG Ch. 14 Sioux City)—1000-w, lat. 43° 15' 22", long. 94° 58' 34".

Spencer—K76CE, Spencer Area TV Inc., 918 E. 10th St., Spencer, IA—100-w, lat. 43° 15' 23", long. 95° 11' 31".

Spencer—K78BZ, Spencer Area TV Inc., 918 E. 10th St., Spencer, IA (KTIV Ch. 4 Sioux City)—100-w, lat. 43° 15' 23", long. 95° 11' 31".

Spencer—K80AO, Spencer Area TV Inc., 918 E. 10th St., Spencer, IA (KELO-TV Ch. 11 Sioux Falls, SD)—100-w, lat. 43° 15' 25", long. 95° 11' 31".

Spencer—K83AU, Spencer Area TV Inc., 918 E. 10th St., Spencer, IA (KUSD-TV Ch. 2 Vermillion, SD)—100-w, lat. 43° 15' 23", long. 95° 11' 31".

Storm Lake/Newell—K40CD, KMEG Television Inc., Box 657, Sioux City, IA 51102 (KMEG Ch. 14 Sioux City)—1000-w, lat. 42° 40' 07", long. 94° 59' 26".

Washington—K13MN, Guy Gannett Publishing Co., Box 3131, Cedar Rapids, IA 52406 (KGAN Ch. 2 Cedar Rapids-Waterloo)—10-w, lat. 41° 19' 00", long. 91° 41' 30".

Waterloo—K65BY, Full Gospel Businessmen's Fellowship International, RR 1, Box 61, Traer, IA 50675 (KTBN-TV Ch. 40 Santa Ana-Los Angeles, CA via satellite)—100-w, lat. 42° 18' 22", long. 92° 28' 27".

KANSAS

Atwood—K13QO, City of Atwood, City Clerk, 112 S. Third, Atwood, KS (KLNE-TV Ch. 3 Lexington, NE)—1-w, lat. 39° 47' 49", long. 101° 02' 25".

Blue Rapids—K02HD, Blue Rapids Chamber of Commerce, 606 Genesee St., Blue Rapids, KS (KSBN-TV Ch. 4 Superior, NE)—1-w, lat. 39° 40' 10", long. 96° 39' 05".

Blue Rapids—K05EV, Blue Rapids Chamber of Commerce, 606 Genesee St., Blue Rapids, KS (KSNT Ch. 27 Topeka)—1-w, lat. 39° 40' 10", long. 96° 39' 05".

Blue Rapids—K07KK, Blue Rapids Chamber of Commerce, 606 Genesee St., Blue Rapids, KS (WIBW-TV Ch. 13 Topeka)—1-w, lat. 39° 40' 10", long. 96° 39' 05".

Clay Center—K08AD, City of Clay Center, Box 117, Clay Center, KS (WIBW-TV Ch. 13 Topeka)—10-w, lat. 39° 23' 30", long. 97° 07' 00".

Coffeyville—K04EJ, Coffeyville Community College, Box 2, Tulsa, OK 74105—10-w, lat. 37° 00' 55", long. 95° 38' 18".

Concordia—K64BS, Smoky Hills Public TV, 6th & Elm Sts., Bunker Hill, KS 67626 (KOOD Ch. 9 Hays)—1-w, lat. 39° 32' 20", long. 97° 41' 42".

Frankfort—K06D, City of Frankfort, 109 N. Kansas, Frankfort, KS (KSNT Ch. 27 Topeka)—1-w, lat. 39° 41' 25", long. 96° 24' 46".

Frankfort—K08HX, City of Frankfort, 109 N. Kansas, Frankfort, KS (WBW-TV Ch. 13 Topeka)—1-w, lat. 39° 41' 25", long. 96° 24' 46".

★ **Goodland**—K23BU, Smoky Hills Public TV, 6th & Elm Sts., Bunker Hill, KS 67626 (KOOD Ch. 9 Hays)—1000-w, lat. 39° 28' 09", long. 101° 33' 20".

★ **Great Bend**—K14HK, Channel 24 Ltd., Debtor-in-Possession, 316 N. West St., Wichita, KS 67203 (KSAS-TV Ch. 24 Wichita)—1000-w, lat. 38° 37' 54", long. 98° 50' 52".

Great Bend—K69DD, Chronicle Bcstg. of Wichita Inc., Box 10, 1500 North West St., Wichita, KS 67201 (KAKE-TV Ch. 10 Wichita)—100-w, lat. 38° 24' 34", long. 98° 43' 15".

Greenleaf—K07LG, City of Greenleaf, Greenleaf, KS (KSNT Ch. 27 Topeka)—1-w, lat. 39° 43' 40", long. 96° 58' 45".

Hays—K25CV, Chronicle Bcstg. of Wichita Inc., Box 10, 1500 North West St., Wichita, KS 67201 (KAKE-TV Ch. 10 Wichita)—100-w, lat. 38° 54' 54", long. 99° 19' 39".

Herington—K71BO, Chronicle Bcstg Co., 1001 Van Ness Ave., San Francisco, CA 94119 (KAKE-TV Ch. 10 Wichita)—100-w, lat. 38° 38' 20", long. 96° 57' 48".

Hoxie—K05FV, City of Hoxie, City Clerk, 1024 Royal Ave., Hoxie, KS (KWNB-TV Ch. 6 Hayes Center, NE)—10-w, lat. 39° 20' 10", long. 100° 26' 20".

Hoxie & immediate area—K11MZ, City of Hoxie, City Clerk, 1024 Royal Ave., Hoxie, KS (KLNE-TV Ch. 3 Lexington, NE)—1-w, lat. 39° 22' 30", long. 100° 27' 00".

Hoxie & rural area—K69DB, Sheridan County, 929 9th St., Hoxie, KS (KOOD Ch. 9 Hays)—100-w, lat. 39° 20' 03", long. 100° 26' 19".

★ **Iola**—K26AE, Washburn U. of Topeka, Iola, KS (KSNF Ch. 16 Joplin, MO)—1000-w, lat. 37° 54' 30", long. 95° 07' 25".

Iola—K30AL, Washburn U. of Topeka, Iola, KS (KTWU Ch. 11 Topeka)—1000-w, lat. 37° 54' 30", long. 95° 07' 25".

Lawrence—K07JL, Stauffer Communications Inc., Box 119, Topeka, KS 66601 (WBW-TV Ch. 13 Topeka)—10-w, lat. 38° 59' 15", long. 95° 10' 01".

Linn—K08IH, City of Linn, Linn, KS (KSNT Ch. 27 Topeka)—1-w, lat. 39° 41' 00", long. 97° 05' 00".

★ **Luray**—K11OH, City of Luray, Main St., Luray, KS (KLNE-TV Ch. 3 Lexington, NE)—1-w, lat. 39° 05' 56", long. 98° 41' 16".

★ **Luray**—K13OV, City of Luray, Main St., Luray, KS (KSNB-TV Ch. 4 Superior, NE)—1-w, lat. 39° 05' 56", long. 98° 41' 16".

Manhattan—K70EN, Kansas State U. Foundation, Hollis House, 1408 Denison, Manhattan, KS 66506 (KAKE-TV Ch. 10 Wichita)—100-w, lat. 39° 09' 48", long. 96° 31' 54".

Marysville—K08ED, Stauffer Communications Inc., Box 119, Topeka, KS 66601 (WBW-TV Ch. 13 Topeka)—10-w, lat. 39° 49' 16", long. 96° 38' 35".

Natoma—K11NS, City of Natoma, City Clerk, Natoma, KS (KLNE-TV Ch. 3 Lexington, NE)—1-w, lat. 39° 10' 24", long. 99° 02' 04".

Natoma—K13OM, City of Natoma, City Clerk, Natoma, KS (KSNB-TV Ch. 4 Superior, NE)—1-w, lat. 39° 10' 24", long. 99° 02' 04".

★ **Norton**—K39BS, Smoky Hills Public TV, 6th & Elm Sts., Bunker Hill, KS 67626 (KOOD Ch. 9 Hays)—100-w, lat. 39° 48' 23", long. 99° 53' 11".

★ **Oakley**—K15CG, Smoky Hills Public TV, 6th & Elm Sts., Bunker Hill, KS 67626 (KOOD Ch. 9 Hays)—1000-w, lat. 39° 07' 06", long. 100° 51' 07".

Phillipsburg—K66CD, Smoky Hills Public TV, 6th & Elm Sts., Bunker Hill, KS 67626 (KOOD Ch. 9 Hays)—100-w, lat. 39° 55' 10", long. 99° 19' 43".

Quinter—K10JO, City of Quinter, Box 29, Rte. 1, Quinter, KS (KLNE-TV Ch. 3 Lexington, NE)—5-w, lat. 39° 04' 00", long. 100° 14' 20".

Quinter—K12KH, City of Quinter, Box 29, Rte. 1, Quinter, KS (KWNB-TV Ch. 6 Hayes Center, NE)—5-w, lat. 39° 04' 00", long. 100° 14' 20".

Russell—K20BU, Chronicle Bcstg. Co., 1001 Van Ness Ave., San Francisco, CA 94119 (KAKE-TV Ch. 10 Wichita)—100-w, lat. 38° 54' 55", long. 98° 51' 56".

St. Francis—K04AT, St. Francis Chamber of Commerce, 413 E. Washington, St. Francis, KS (KSNK Ch. 8 McCook, NE-Oberlin, KS)—1-w, lat. 39° 48' 03", long. 101° 47' 02".

Salina—K06LT, Russell Communications (KSNW Ch. 3 Wichita)—lat. 38° 50' 36", long. 97° 36' 44".

Salina—K22CP, Chronicle Bcstg. Co., 1001 Van Ness Ave., San Francisco, CA 94119 (KAKE-TV Ch. 10 Wichita)—100-w, lat. 38° 50' 27", long. 97° 40' 07".

Selden—K13NP, City of Selden, City Clerk, Main St., Selden, KS (KWNB-TV Ch. 6 Hayes Center, NE)—5-w, lat. 39° 32' 38", long. 100° 34' 01".

Studley-Tasco—K57EO, KOOD Channel 9 Smoky Hills Public TV., (KOOD Ch. 9 Hays)—1-w, lat. 39° 20' 59", long. 100° 04' 34".

Syracuse—K08CA, S. B. TV Booster Station, Box HH, Syracuse, KS (KBSD-TV Ch. 6 Ensign)—1-w, lat. 38° 00' 00", long. 101° 44' 40".

Topeka—K07GF, Stauffer Communications Inc., Box 119, Topeka, KS 66601 (WBW-TV Ch. 13 Topeka)—1-w, lat. 39° 02' 12", long. 95° 36' 55".

Waterville—K06FP, City of Waterville, Waterville, KS (KSNT Ch. 27 Topeka)—1-w, lat. 39° 41' 12", long. 96° 45' 05".

Waterville—K08HG, City of Waterville, Waterville, KS (WBW-TV Ch. 13 Topeka)—1-w, lat. 39° 41' 12", long. 96° 45' 05".

KENTUCKY

Annnville, Gray Hawk, McKee & Tyner—W04AC, Multimedia WBIR Inc., Box 2760, Greenville, SC 29602 (WBIR-TV Ch. 10 Knoxville, TN)—10-w, lat. 37° 23' 25", long. 83° 56' 21".

Artemus, Barbourville, Boone Heights & Heidrick—W12AY, Kentucky Authority for ETV, 600 Cooper Dr., Lexington, KY 40502 (WKSO-TV Ch. 29 Somerset)—1-w, lat. 36° 51' 59", long. 83° 54' 00".

Augusta—W56AT, Kentucky Authority for ETV, 600 Cooper Dr., Lexington, KY 40502 (WCVN Ch. 54 Covington)—100-w, lat. 38° 46' 45", long. 84° 00' 33".

Barbourville—W04AF, Barbourville Area TV Corp., 224 N. Main St., Barbourville, KY (WBIR-TV Ch. 10 Knoxville, TN)—1-w, lat. 36° 51' 58", long. 83° 54' 00".

Barbourville—W07AH, Barbourville Area TV Corp., 224 N. Main St., Barbourville, KY (WATE-TV Ch. 6 Knoxville, TN)—1-w, lat. 36° 51' 58", long. 83° 54' 00".

Barbourville—See W12AY, Artemus.

Boone Heights—See W12AY, Artemus.

Burkesville—W07AX, City of Burkesville, Box 171, Burkesville, KY (WTVF Ch. 5 Nashville, TN)—1-w, lat. 36° 47' 06", long. 85° 21' 43".

Corbin & Woodbine—W08AJ, Kwaais Club of Corbin, 1201 S. Main, Corbin, KY (WLOS Ch. 13 Greenville-Spartanburg, SC & Ashville, NC)—1-w, lat. 36° 56' 12", long. 84° 05' 44".

Cowan Creek, Eolia & Oven Fork—W09AX, Kentucky Authority for ETV, 600 Cooper Dr., Lexington, KY 40502 (WKHA Ch. 35 Hazard)—1-w, lat. 37° 04' 27", long. 82° 48' 44".

Cumberland, Lynch & Totz—W08AZ, Multimedia WBIR Inc., Box 2760, Greenville, SC 29602 (WBIR-TV Ch. 10 Knoxville, TN)—1-w, lat. 36° 59' 05", long. 83° 00' 53".

Eolia—See W09AX, Cowan Creek.

Eolia & Whitesburg—W07AS, Whitesburg TV Translator Inc., Box 610, Whitesburg, KY (WBIR-TV Ch. 10 Knoxville, TN)—1-w, lat. 37° 06' 38", long. 82° 44' 18".

Falmouth—W56AM, Kentucky Authority for ETV, 600 Cooper Dr., Lexington, KY 40502 (WKON Ch. 52 Owenton)—100-w, lat. 38° 40' 09", long. 84° 19' 35".

Hawesville—W55AJ, Kentucky Authority for ETV, 600 Cooper Dr., Lexington, KY 40502 (WKMA Ch. 35 Madisonville)—100-w, lat. 37° 53' 43", long. 86° 44' 54".

Heidrick—See W12AY, Artemus.

★ **Hopkinsville**—W57AJ, Kentucky Authority for ETV, 600 Cooper Dr., Lexington, KY 40502 (WKMA Ch. 35 Madisonville)—10-w, lat. 36° 52' 46", long. 87° 29' 13".

Letcher—W67AN, Kentucky Authority for ETV, 600 Cooper Dr., Lexington, KY 40502 (WKHA Ch. 35 Hazard)—10-w, lat. 37° 08' 42", long. 82° 56' 42".

Louisa—W10AR, Kentucky Authority for ETV, 600 Cooper Dr., Lexington, KY 40502 (WKMR Ch. 38 Morehead)—1-w, lat. 38° 06' 36", long. 82° 36' 35".

Lynch—See W08AZ, Cumberland.

Manchester—W03AB, Cartis Carpenter, Rte. 3, Manchester, KY (WATE-TV Ch. 6 Knoxville, TN)—1-w, lat. 37° 08' 25", long. 83° 45' 00".

Mayking & Whitesburg—W66AH, Kentucky Authority for ETV, 600 Cooper Dr., Lexington, KY 40502 (WKHA Ch. 35 Hazard)—100-w, lat. 37° 06' 38", long. 82° 44' 15".

McKee—See W04AC, Annnville.

Middlesboro—W04AH, Multimedia WBIR Inc., Box 2760, Greenville, SC 29602 (WBIR-TV Ch. 10 Knoxville, TN)—1-w, lat. 36° 36' 33", long. 83° 42' 38".

Middlesboro—W07AJ, Middlesboro Emergency Rescue Squad Inc., Box 514, Middlesboro, KY (WTVK Ch. 8 Knoxville, TN)—1-w, lat. 36° 35' 11", long. 83° 45' 09".

Monticello—W12AD, Bill Breeding, 205 N. Main St., Monticello, KY (WBIR-TV Ch. 10 Knoxville, TN)—1-w, lat. 36° 48' 58", long. 84° 51' 10".

Oven Fork—See W09AX, Cowan Creek.

★ **Pikeville**—W32AG, West Virginia Telecasting Inc., 23 Broadcast Plaza, Hurricane, WV 25526 (WVAH-TV Ch. 11 Charleston-Huntington, WV)—1000-w, lat. 37° 27' 58", long. 82° 33' 02".

Pineville—W08BL, Kentucky Authority for ETV, 600 Cooper Dr., Lexington, KY 40502 (WKSO-TV Ch. 29 Somerset)—1-w, lat. 36° 45' 17", long. 83° 42' 11".

Tompkinsville & surrounding rural area—W55AL, Kentucky Authority for ETV, 600 Cooper Dr., Lexington, KY 40502 (WKSO-TV Ch. 29 Somerset)—100-w, lat. 36° 38' 58", long. 85° 43' 56".

Totz—See W08AZ, Cumberland.

Tyner—See W04AC, Annnville.

Whitesburg—W04AX, Holston Valley Bcstg. Corp., Box WKPT, Kingsport, TN 37662 (WKPT-TV Ch. 19 Kingsport, TN)—1-w, lat. 37° 06' 38", long. 82° 44' 18".

Whitesburg—See W07AS, Eolia.

Whitesburg—See W66AH, Mayking.

Woodbine—See W08AJ, Corbin.

LOUISIANA

Baton Rouge—K65EF, Great Oaks Bcstg. Corp., 914 N. Foster Dr., Baton Rouge, LA 70806 (W19AW Ch. 19 Baton Rouge), lat. 30° 26' 15", long. 91° 05' 09". Note: Licensed as LPTV.

• **Baton Rouge**—NEW, Ch. 55, Neighborhood TV Co. Inc., Box 22073, Phoenix, AZ 85028 (KUSK Ch. 7 Prescott-Phoenix, AZ)—100-w.

• **Baton Rouge**—NEW, Ch. 61, Panorama Bcstg. Corp., 206 Bayberry Lane, Rocky Hill, CT (WHSP Ch. 65 Vineland, NJ)—100-w.

Crowley—W65AS, Full Gospel Business Men's Fellowship, 233 W. Hall St., Lake Charles, LA—100-w, lat. 30° 11' 00", long. 92° 21' 50". Note: Licensed as LPTV.

★ **Garyville**—W51BC, Educational Broadcasting Foundation Inc., 2929 S. Carrollton Ave., New Orleans, LA 70118 (WLAE-TV Ch. 32 New Orleans)—1000-w, lat. 30° 04' 37", long. 90° 37' 19".

★ **Hammond**—K56DS, Louisiana TV Bcstg., 1650 Highland Rd., Baton Rouge, LA 70802 (WBRZ Ch. 2 Baton Rouge)—100-w, lat. 30° 32' 26", long. 90° 29' 07".

Lake Charles—W63AQ, Border TV Club, Box 166, Sweetgrass, MT—14.1-w, lat. 30° 12' 35", long. 93° 12' 43".

Monroe—W02AW, KTVI Inc., Box 408, Albany, GA (KTVE Ch. 10 Monroe, LA-El Dorado, AR)—10-w, lat. 32° 27' 45", long. 92° 06' 02". Note: Requests CP for switch to low power license.

★ **Morgan City**—K57DI, Louisiana TV Bcstg., 1650 Highland Rd., Baton Rouge, LA 70802 (WBRZ Ch. 2 Baton Rouge)—1026-w, lat. 29° 41' 22", long. 91° 13' 27".

★ **New Orleans**—W61AZ, Channel America LPTV Holdings Inc., Suite 804, 24 W. 57th St., New York, NY 10019 (KTBN-TV Ch. 40 Santa Ana-Los Angeles, CA via satellite)—100-w, lat. 29° 57' 14", long. 90° 04' 31".

MAINE

Allagash—W02BB, Allagash Plantation, Main Rd., Allagash, ME (WAGM-TV Ch. 8 Presque Isle)—1-w, lat. 47° 06' 42", long. 69° 05' 48".

Allagash—W04BH, U. of Maine, Alumni Hall, Orono, ME 04469 (WMEM-TV Ch. 10 Presque Isle)—1-w, lat. 47° 04' 50", long. 69° 00' 16".

Allagash—W12BE, Allagash Plantation, Main Rd., Allagash, ME (WAGM-TV Ch. 8 Presque Isle)—1-w, lat. 47° 04' 50", long. 69° 00' 16".

Anson—See W14AB, Skowhegan.

Bethel, Greenwood & Locke Mill—W04BS, Colby-Bates-Bowdoin Educational Telecasting Corp., 1450 Lisbon St., Lewiston, ME 04240 (WCBB Ch. 10 Augusta-Lewiston-Portland)—5-w, lat. 44° 25' 42", long. 70° 46' 46".

Bridgton, Harrison & North Bridgton—W03AM, Colby-Bates-Bowdoin Educational Telecasting Corp., 1450 Lisbon St., Lewiston, ME 04240 (WCBB Ch. 10 Augusta-Lewiston-Portland)—10-w, lat. 44° 05' 58", long. 70° 40' 22".

Calais—W57AQ, WLBZ Television Inc., Box 934, Bangor, ME 04401 (WLBZ-TV Ch. 2 Bangor)—100-w, lat. 45° 01' 44", long. 67° 19' 24". Note: Licensed as LPTV.

Calais—W61AO, Diversified Communications, 35 Hildreth St., Bangor, ME 04401 (WABI-TV Ch. 5 Bangor)—100-w, lat. 45° 01' 44", long. 67° 19' 24".

★ **Casco**—W69BU, Samaha Inc., Point Sebago, Casco, ME 04015 (WMUR-TV Ch. 9 Manchester, NH)—100-w, lat. 43° 54' 35", long. 70° 33' 34".

Falmouth—W57AP, Southampton TV Bcstg. Corp., 603 Cantiague Rock Rd., Westbury, NY 11590 (KTBN-TV Ch. 40 Santa Ana-Los Angeles, CA)—1000-w, lat. 43° 45' 32", long. 70° 19' 14".

Greenwood—See W04BS, Bethel.

Harrison—See W03AM, Bridgton.

Locke Hill—See W04BS, Bethel.

Lower Sabao Lake & Mopang Lake—W10AU, Princeton-Calais Translators Inc., 33 Swan St., Princeton, ME (WLBZ-TV Ch. 2 Bangor)—1-w, lat. 44° 53' 25", long. 68° 01' 10".

Madawaska—W11AA, NEPSK Inc., Box 1149, Presque Isle, ME 04769 (WAGM-TV Ch. 8 Presque Isle)—1-w, lat. 47° 20' 30", long. 68° 18' 51".

Madison—See W14AB, Skowhegan.

Mopang Lake—See W10AU, Lower Sabao Lake.

North Bridgton—See W03AM, Bridgton.

★ **Pittsfield**—W04BT, Colby-Bates-Bowdoin Educational Telecasting Corp., 1450 Lisbon St., Lewiston, ME 04240 (WCBB Ch. 10 Augusta-Lewiston-Portland)—10-w, lat. 44° 48' 45", long. 69° 26' 53".

Princeton—W78AD, Princeton-Calais Translators Inc., 33 Swan St., Princeton, ME (WLBZ-TV Ch. 2 Bangor)—20-w, lat. 45° 23' 40", long. 67° 47' 30".

Princeton—W80AF, Princeton-Calais Translators Inc., 33 Swan St., Princeton, ME (WABI-TV Ch. 5 Bangor)—20-w, lat. 45° 23' 40", long. 67° 47' 30".

St. Francis—W02AU, St. Francis Chamber of Commerce, Main St., St. Francis, ME (WAGM-TV Ch. 8 Presque Isle)—1-w, lat. 47° 10' 08", long. 68° 51' 47".

St. Francis—W04AY, U. of Maine, Alumni Hall, Orono, ME 04469 (WMEM-TV Ch. 10 Presque Isle)—1-w, lat. 47° 10' 08", long. 68° 51' 47".

Skowhegan, Madison & Anson—W14AB, Colby-Bates-Bowdoin Educational Telecasting Corp., 1450 Lisbon St., Lewiston, ME 04240 (WCBB Ch. 10 Augusta-Lewiston-Portland)—100-w, lat. 44° 42' 48", long. 69° 43' 36".

Waterville—W04AK, WLBZ Television Inc., Box 934, Bangor, ME 04401 (WLBZ-TV Ch. 2 Bangor)—1-w, lat. 44° 31' 36", long. 69° 38' 40". Note: Licensed as LPTV.

MARYLAND

Barton—W09AC, Barton TV Translators Inc., Barton, MD (KDKA-TV Ch. 2 Pittsburgh, PA)—1-w, lat. 39° 30' 25", long. 79° 01' 20".

Barton—W11AF, Barton TV Translators Inc., Barton, MD (WTAE-TV Ch. 4 Pittsburgh, PA)—1-w, lat. 39° 30' 25", long. 79° 01' 20".

Barton—W13AE, Barton TV Translators Inc., Barton, MD (WJAC-TV Ch. 6 Johnstown, PA)—1-w, lat. 39° 30' 25", long. 79° 01' 20".

Ellerslie, MD & Hyndman, PA—W05AN, Palo Alto Translator TV, Rte. 1, Hyndman, PA (KDKA-TV Ch. 2 Pittsburgh, PA)—1-w, lat. 39° 47' 07", long. 78° 45' 00".

Ellerslie, MD & Hyndman, PA—W08BC, Palo Alto Translator TV, Rte. 1, Hyndman, PA (WTAE-TV Ch. 4 Pittsburgh, PA)—1-w, lat. 39° 47' 07", long. 78° 45' 00".

Ellerslie, MD & Hyndman, PA—W12AS, Palo Alto Translator TV, Rte. 1, Hyndman, PA (WJAC-TV Ch. 6 Johnstown, PA)—1-w, lat. 39° 47' 07", long. 78° 45' 00".

Flintstone—W08BN, Flintstone Community TV Inc., Flintstone, MD (WJAC-TV Ch. 6 Johnstown, PA)—1-w, lat. 39° 41' 18", long. 78° 31' 56".

Flintstone—W11AL, Flintstone Community TV Inc., Flintstone, MD (WUSA Ch. 27 Washington, DC)—1-w, lat. 39° 41' 18", long. 78° 31' 56".

Flintstone—W13AD, Flintstone Community TV Inc., Flintstone, MD (WJLA-TV Ch. 7 Washington, DC)—1-w, lat. 39° 41' 18", long. 78° 31' 56".

★ **Frederick**—W48AR, Great Trails Bcstg. Corp., 717 E. David Rd., Dayton, OH 45429 (WHAG-TV Ch. 25 Hagerstown)—442-w, lat. 39° 24' 13", long. 77° 20' 24".

St. Mary's County—W71AF, Board of Education of St. Mary's County, Superintendent of Schools, Leonardtown, MD (WCPB Ch. 28 Salisbury)—100-w, lat. 38° 22' 42", long. 76° 42' 56".

Westernport—W08AQ, United TV Inc., Box 351, Rte. 1, MD (KDKA-TV Ch. 2 Pittsburgh, PA)—1-w, lat. 39° 29' 44", long. 79° 03' 39".

Westernport—W10AE, United TV Inc., Box 351, Rte. 1, MD (WTAE-TV Ch. 4 Pittsburgh, PA)—1-w, lat. 39° 29' 44", long. 79° 03' 39".

Westernport—W12AJ, United TV Inc., Box 351, Rte. 1, MD (WJAC-TV Ch. 6 Johnstown, PA)—1-w, lat. 39° 29' 44", long. 79° 03' 39".

MASSACHUSETTS

Adams & Williamstown, MA & Bennington, VT—W51AE, Viacom Bcstg. Inc., Box 4035, Albany, NY 12204 (WNYT Ch. 13 Albany-Troy-Schenectady, NY)—1000-w, lat. 42° 38' 14", long. 73° 10' 07".

• **Boston**—NEW, Ch. 62, Neighborhood TV Co. Inc., Box 22073, Phoenix, AZ 85028 (KUSK Ch. 7 Prescott-Phoenix, AZ)—100-w, lat. 42° 20' 50", long. 71° 04' 59".

Dennis—W67BA, Cape Video Network, 29 Bassett Lane, Hyannis, MA 02601 (WCVX Ch. 58 Vineyard Haven)—100-w, lat. 41° 41' 19", long. 70° 20' 49". Note: Licensed as LPTV.

Fall River—W22AK, Freedom WLNE-TV Inc., 430 County St., New Bedford, MA 02741 (WLNE Ch. 6 Providence, RI-New Bedford, MA)—1000-w, lat. 41° 41' 17", long. 71° 07' 57". Note: Licensed as LPTV.

Lanesborough, Lenox, Pittsfield & West Pittsfield—W07AI, Viacom Bcstg. Inc., Box 4035, Albany, NY 12204 (WNYT Ch. 13 Albany-Troy-Schenectady, NY)—10-w, lat. 42° 25' 26", long. 73° 15' 57".

Lenox—See W07AI, Lanesborough.

Pittsfield—See W07AI, Lanesborough.

Springfield—W69AQ, Central Massachusetts Television Inc., 12276 Wilkins Ave., Rockville, MD 20852 (WSBK-TV Ch. 38 Boston)—100-w, lat. 42° 05' 01", long. 72° 42' 16".

West Pittsfield—See W07AI, Lanesborough.

Williamstown—See W51AE, Adams.

MICHIGAN

Ann Arbor—W67AJ, Eastern Michigan U., Ypsilanti, MI (WLNS-TV Ch. 6 Lansing)—100-w, lat. 42° 16' 34", long. 83° 44' 17".

Bessemer, Ramsey & Wakefield—W07AU, Tri City Improvement Corp., Bessemer, MI (KDLH-TV Ch. 3 Duluth, MN-Superior, WI)—1-w, lat. 46° 28' 18", long. 90° 00' 43".

Bessemer, Ramsey & Wakefield—W09AO, Tri City Improvement Corp., Bessemer, MI (KBJR-TV Ch. 6 Duluth, MN-Superior, WI)—1-w, lat. 46° 28' 18", long. 90° 00' 43".

Calumet—W05AQ, Federal Bcstg. Co., Box 460, Marquette, MI 49855—100-w, lat. 47° 08' 06", long. 88° 33' 53".

Champion—W11AV, Neighborhood Twp. Translator TV Authority, Box 124A, Rte. 1, Champion, MI. -w, lat. 46° 30' 29", long. 87° 58' 07".

Crystal Falls Township—W49AF, Crystal Falls Township, B. W. St. Clair, 5970 W. 70th Ave., Arvada, CO (WGBA Ch. 26 Green Bay, WI)—100-w, lat. 46° 10' 00", long. 88° 22' 30".

Detroit—W66BV, Los Cerezos Television Co., 1150 17th St. NW, Washington, DC (KWEX-TV Ch. 41 San Antonio, TX; KMEX-TV Ch. 34 Los Angeles, CA)—1000-w, lat. 42° 19' 45", long. 83° 02' 25". Note: Licensed as LPTV.

* **Detroit**—W26AB, Channel America LPTV Holdings Inc., Suite 804, 24 W. 57th St. New York, NY 10019—100-w, lat. 42° 19' 55", long. 83° 02' 42". Note: Operating as LPTV.

Escanaba—W72AJ, Burnham Bcstg. Co., Box 19011, Green Bay, WI 54307-9011 (WLUC-TV Ch. 11 Green Bay, WI)—100-w, lat. 45° 46' 56", long. 87° 06' 04".

Escanaba—W76AI, Federal Bcstg. Co., Box 460, Marquette, MI 49855 (WLUC-TV Ch. 6 Marquette)—100-w, lat. 45° 46' 56", long. 87° 06' 04".

Felch—W09BA, Felch Area TV Corp., Felch, MI (WGBA Ch. 26 Green Bay, WI)—1-w, lat. 45° 59' 05", long. 87° 52' 00".

Gwinn—W02AM, Forsyth Twp. Co-op, Box 66, Gwinn, MI (WGBA Ch. 26 Green Bay, WI)—1-w, lat. 46° 17' 03", long. 87° 29' 09".

Iron Mountain—W08BG, Federal Bcstg. Co., Box 460, Marquette, MI 49855 (WLUC-TV Ch. 6 Marquette)—1-w, lat. 45° 49' 21", long. 88° 02' 36".

Iron Mountain—W43AN, U.P. TV Systems Inc., Richard E. Abraham, 219 East A St., Iron Mountain, MI (WLUC-TV Ch. 6 Marquette)—100-w, lat. 45° 49' 15", long. 88° 02' 38".

Iron Mountain—K47AF, Communications Entertainment Inc., Suite 410, 1100 15th Ave. S, Naples, FL 33940 (KTBN-TV Ch. 40 Santa Ana-Los Angeles, CA)—100-w, lat. 45° 49' 21", long. 88° 02' 36".

L'Anse—W70AZ, Federal Bcstg. Co., Box 460, Marquette, MI 49855 (WLUC-TV Ch. 6 Marquette)—100-w, lat. 46° 46' 49", long. 88° 32' 30".

Leeland & surrounding areas—W69AV, Central Michigan U., Broomfield Rd., Mount Pleasant, MI 48859 (WCML-TV Ch. 6 Alpena)—100-w, lat. 44° 58' 50", long. 85° 40' 45".

* **Petoskey**—W17AV, Heritage Bcstg. of Michigan, Box 627, Cadillac, MI 49601 (WWTW Ch. 9 Cadillac-Traverse City)—1000-w, lat. 45° 28' 40", long. 84° 57' 04".

Ramsey—See W07AU, Bessemer.

Republic—W07AK, Republic Twp., Clerk, Republic, MI (WFRV-TV Ch. 5 Green Bay, WI)—1-w, lat. 46° 23' 59", long. 87° 59' 23".

Republic—W09AJ, Republic Twp., Clerk, Republic, MI—1-w, lat. 46° 23' 59", long. 87° 59' 23".

Traverse City—W46AD, Central Michigan U., Broomfield Rd., Mount Pleasant, MI 48859 (WCML-TV Ch. 6 Alpena)—1000-w, lat. 44° 46' 36", long. 85° 41' 02".

Wakefield—See W07AU, Bessemer.

White Pine—W07AA, Porkie Mountains TV Co. Inc., Box 35, White Pine, MI (KDLH-TV Ch. 3 Duluth, MN-Superior, WI)—1-w, lat. 46° 48' 45", long. 89° 40' 09".

White Pine—W70AT, Porkie Mountains TV Co. Inc., Box 35, White Pine, MI (WJFW-TV Ch. 12 Wausau-Rhineland, WI)—100-w, lat. 46° 48' 45", long. 89° 40' 09".

White Pine—W74AS, Porkie Mountains TV Co. Inc., Box 35, White Pine, MI (WDIO-TV Ch. 10 Duluth, MN)—100-w, lat. 46° 48' 45", long. 89° 40' 09".

White Pine—W83AS, Porkie Mountains TV Co. Inc., Box 35, White Pine, MI (WLUC-TV Ch. 6 Marquette)—100-w, lat. 46° 48' 45", long. 89° 40' 09".

MINNESOTA

* **Aitkin**—K64BJ, Hubbard Bcstg. Inc., 3415 University Ave., St. Paul, MN 55114 (KSTP-TV Ch. 5 St. Paul-Minneapolis)—100-w, lat. 46° 31' 47", long. 93° 52' 18".

Aitkin—K66BI, WDIO-TV Inc., 3415 University Ave., St. Paul, MN 55114 (WDIO-TV Ch. 10 Duluth)—100-w, lat. 46° 31' 47", long. 93° 52' 18".

Aitkin—K70DH, Benedek Bcstg. of Minnesota, 425 W. Superior St., Duluth, MN 55802 (KDLH-TV Ch. 3 Duluth, MN-Superior, WI)—100-w, lat. 46° 31' 47", long. 93° 52' 18".

Alexandria—K24AE, Hubbard Bcstg. Inc., 3415 University Ave., St. Paul, MN 55114 (KSAX Ch. 42 Alexandria)—100-w, lat. 45° 55' 59", long. 95° 26' 50".

Alexandria—K28BT, Selective TV Inc., Box 665, Alexandria, MN 55435 (KJTN Ch. 29 Minneapolis-St. Paul)—100-w, lat. 45° 55' 59", long. 95° 26' 50". Note: Licensed as LPTV.

Alexandria—K30AF, Selective TV Inc., Box 665, Alexandria, MN 55435 (KWCM-TV Ch. 10 Appleton)—100-w, lat. 45° 55' 59", long. 95° 26' 50". Note: Licensed as LPTV.

Alexandria—K34AF, Selective TV Inc., Box 665, Alexandria, MN 55435 (KVRN Ch. 15 Fargo, ND-Moorhead, MN)—100-w, lat. 45° 55' 59", long. 95° 26' 50". Note: Licensed as LPTV.

Alexandria—K36AA, Selective TV Inc., Box 665, Alexandria, MN 55435 (WCCO-TV Ch. 4 Minneapolis-St. Paul)—100-w, lat. 45° 55' 59", long. 95° 26' 50".

Alexandria—K38AC, Selective TV Inc., Box 665, Alexandria, MN 55435 (KARE Ch. 11 Minneapolis-St. Paul)—100-w, lat. 45° 55' 59", long. 95° 26' 50".

Alexandria—K40AA, Selective TV Inc., Box 665, Alexandria, MN 55435 (KTHI-TV Ch. 11 Fargo-Grand Forks, ND)—100-w, lat. 45° 55' 59", long. 95° 26' 50".

Alexandria—K62AU, Selective TV Inc., Box 665, Alexandria, MN 55435 (KWCM-TV Ch. 10 Appleton)—100-w, lat. 45° 55' 59", long. 95° 26' 50".

* **Alexandria & Douglas County**—K58AT, Central Minnesota TV Co., 720 Hawthorne St., Alexandria, MN 55435 (WIRT Ch. 13 Hibbing)—100-w, lat. 45° 54' 44", long. 95° 29' 54".

Appleton—K52AH, Rural Western UHF TV Corp., Northwestern State Bank, Appleton, MN (KITN Ch. 29 Minneapolis-St. Paul)—100-w, lat. 45° 10' 46", long. 95° 59' 35".

Appleton—K54AK, Rural Western UHF TV Corp., Northwestern State Bank, Appleton, MN (KSTP-TV Ch. 5 St. Paul-Minneapolis)—100-w, lat. 45° 10' 46", long. 95° 59' 35".

Appleton—K56BZ, Rural Western UHF-TV Corp., Box 159, Appleton, MN 56208 (KARE Ch. 11 Minneapolis-St. Paul)—100-w, lat. 45° 10' 46", long. 95° 59' 35".

Appleton—K60AB, Rural Western UHF TV Corp., Northwestern State Bank, Appleton, MN (KVRN Ch. 15 Fargo, ND)—100-w, lat. 45° 10' 46", long. 95° 59' 35".

* **Austin**—K66DJ, Halcomm Inc., 1197 Kenilworth Dr., Woodbury, MN 55125 (KKL Ch. 41 St. Cloud)—1000-w, lat. 43° 38' 27", long. 93° 08' 51".

Baudette—K53BL, Lake of the Woods County, Baudette, MN (KXJB-TV Ch. 4 Valley City-Fargo, ND)—100-w, lat. 48° 40' 14", long. 94° 34' 24".

Baudette—K55BH, Lake of the Woods County, Baudette, MN (KTHI-TV Ch. 11 Fargo-Grand Forks, ND)—100-w, lat. 48° 40' 14", long. 94° 34' 24".

Baudette—K57AR, Lake of the Woods County, Baudette, MN (WDAZ-TV Ch. 8 Devils Lake, ND)—100-w, lat. 48° 40' 14", long. 94° 34' 24".

Bemidji—K26AC, Red River Broadcast Corp., 5000 Normandale Rd., Minneapolis, MN 55436 (KBRR Ch. 10 Thief River Falls)—1000-w, lat. 47° 33' 16", long. 94° 47' 11". Note: Licensed as LPTV.

Bemidji—K46AG, Headwaters TV Translator Corp., Box 83 (KDLH-TV Ch. 3 Duluth, MN-Superior, WI)—100-w, lat. 47° 28' 40", long. 94° 48' 45".

Bemidji—K48AO, Headwaters TV Translator Corp., Box 83 (KBJR-TV Ch. 6 Duluth, MN-Superior, WI)—100-w, lat. 47° 28' 40", long. 94° 48' 45".

Bemidji—K50AK, Headwaters TV Translator Corp., Box 83 (WIRT Ch. 13 Hibbing)—100-w, lat. 47° 28' 40", long. 94° 48' 45".

Bergville, Funkley, Northome & Shooks—K02HG, EZ-TV Inc., Big Fork, MN (WIRT Ch. 13 Hibbing)—10-w, lat. 47° 49' 47", long. 94° 19' 24".

Bergville, Funkley, Northome & Shooks—K04BX, EZ-TV Inc., Big Fork, MN (KDLH-TV Ch. 3 Duluth, MN-Superior, WI)—1-w, lat. 47° 49' 47", long. 94° 19' 24".

Big Falls & rural areas—K60BO, County of Koochiching, Box 186, Courthouse, International Falls, MN 56649 (KBJR-TV Ch. 6 Duluth, MN-Superior, WI)—100-w, lat. 48° 11' 30", long. 93° 48' 00".

Big Falls & rural areas—K62BJ, County of Koochiching, Box 186, Courthouse, International Falls, MN 56649 (KDLH-TV Ch. 3 Duluth, MN-Superior, WI)—100-w, lat. 48° 11' 30", long. 93° 48' 00".

Big Falls & rural areas—W64AM, County of Koochiching, Box 186, Courthouse, International Falls, MN 56649 (WIRT Ch. 13 Hibbing)—100-w, lat. 48° 11' 30", long. 93° 48' 00".

Big Fork, Marcell & Marcell rural areas—K67CA, EZ-TV Inc., Big Fork, MN (KDLH-TV Ch. 3 Duluth, MN-Superior, WI)—100-w, lat. 47° 39' 05", long. 93° 40' 24".

Big Fork, Marcell & Marcell rural areas—K69CR, EZ-TV Inc., Big Fork, MN (KBJR-TV Ch. 6 Duluth, MN-Superior, WI)—100-w, lat. 47° 39' 05", long. 93° 40' 24".

Birchdale, Black River rural areas & Loman—K56BO, County of Koochiching, Box 186, Courthouse, International Falls, MN 56649 (KDLH-TV Ch. 3 Duluth, MN-Superior, WI)—100-w, lat. 48° 29' 08", long. 94° 00' 26".

Birchdale, Black River rural areas & Loman—W58AI, County of Koochiching, Box 186, Courthouse, International Falls, MN 56649 (WIRT Ch. 13 Hibbing)—100-w, lat. 48° 29' 08", long. 94° 00' 26".

Black River—See K56BO, Birchdale.

Black River—See W58AI, Birchdale.

Blue Earth—K70DR, KTTC Television Inc., 601 First Ave. SW, Rochester, MN 55902 (KTTC Ch. 10 Rochester)—100-w, lat. 43° 38' 05", long. 94° 02' 35".

Brainerd—K16BQ, Hubbard Bcstg. Inc., 3415 University Ave., St. Paul, MN 55114 (KSAX Ch. 42 Alexandria)—1000-w, lat. 46° 19' 19", long. 94° 09' 55".

* **Brainerd**—K29CB, Howard F. Roycroft, 555 13th St. NW, Washington, DC 20004 (KMSP-TV Ch. 9 Minneapolis-St. Paul)—100-w, lat. 46° 19' 19", long. 94° 09' 55".

Brainerd—K54AT, Red River Bcstg. Corp., 4015 9th Ave. SW, Fargo, ND 58103 (KVRN Ch. 15 Fargo, ND-Moorhead, MN)—1000-w, lat. 46° 25' 21", long. 94° 27' 41". Note: Licensed as LPTV.

Brainerd—K57BJ, WDIO-TV Inc., 3415 University Ave., St. Paul, MN 55114 (WDIO-TV Ch. 10 Duluth)—100-w, lat. 46° 19' 20", long. 94° 09' 44".

Brainerd—K74CM, Benedek Bcstg. of Minnesota, 425 W. Superior St., Duluth, MN 55802 (KDLH-TV Ch. 3 Duluth, MN-Superior, WI)—100-w, lat. 46° 19' 20", long. 94° 09' 44".

Brainerd resort area—K78BP, Northland Communications Corp., Box 341, Brainerd, MN (KDLH-TV Ch. 3 Duluth, MN-Superior, WI)—100-w, lat. 46° 26' 15", long. 94° 23' 05".

Breckenridge, MN & Wahpeton, ND—K09MF, Spokane Television Inc., Box 1878, Fargo, ND 58107 (KTHI-TV Ch. 11 Fargo-Grand Forks, ND)—10-w, lat. 46° 17' 18", long. 96° 35' 56".

Translators—Minnesota

- Cass Lake**—K78AK, Benedek Bcstg. of Minnesota, 425 W. Superior St., Duluth, MN 55802 (KDLH-TV Ch. 3 Duluth, MN-Superior, WI)—10-w, lat. 47° 21' 30", long. 94° 28' 55".
- Cass Lake**—K82AF, Granite Bcstg. Corp., 230 E. Superior St., Duluth, MN 55802 (KBJR-TV Ch. 6 Duluth, MN-Superior, WI)—10-w, lat. 47° 21' 30", long. 94° 28' 55".
- Oer River**—K59BQ, Benedek Bcstg. of Minnesota, 425 W. Superior St., Duluth, MN 55802 (KDLH-TV Ch. 3 Duluth, MN-Superior, WI)—100-w, lat. 47° 21' 15", long. 93° 45' 20".
- Oer River**—K61BH, Granite Bcstg. Corp., 230 E. Superior St., Duluth, MN 55802 (KBJR-TV Ch. 6 Duluth, MN-Superior, WI)—100-w, lat. 47° 21' 15", long. 93° 45' 20".
- Donnelly & Herman**—K57BL, Tri-County UHF-TV Inc., Box 216, Donnelly, MN (KTHI-TV Ch. 11 Fargo-Grand Forks, ND)—100-w, lat. 45° 42' 02", long. 96° 08' 22".
- Donnelly & Herman**—K59BT, Tri-County UHF-TV Inc., Box 216, Donnelly, MN (KMSP-TV Ch. 9 Minneapolis-St. Paul)—100-w, lat. 45° 42' 02", long. 96° 08' 22".
- Donnelly & Herman**—K61BJ, Tri-County UHF-TV Inc., Box 216, Donnelly, MN (KVRR Ch. 15 Fargo, ND)—100-w, lat. 45° 42' 02", long. 96° 08' 22".
- Donnelly & Herman**—K63BW, Hubbard Bcstg. Inc., 3415 University Ave., St. Paul, MN 55114 (KSTP-TV Ch. 5 St. Paul-Minneapolis)—100-w, lat. 45° 42' 02", long. 96° 08' 22".
- Douglas County**—See K58AT, Alexandria.
- Ely**—K70CZ, M.I.R.A. TV, a Partnership, 4991 Excelsior Blvd., Minneapolis, MN (KBJR-TV Ch. 6 Duluth, MN-Superior, WI)—20-w, lat. 47° 53' 24", long. 91° 51' 59".
- Ely**—K72CJ, M.I.R.A. TV, a Partnership, 4991 Excelsior Blvd., Minneapolis, MN (CKPR-TV Ch. 2 Thunder Bay, Ont.)—20-w, lat. 47° 53' 24", long. 91° 51' 59".
- Ely**—K74CD, M.I.R.A. TV, a Partnership, 4991 Excelsior Blvd., Minneapolis, MN (KDLH-TV Ch. 3 Duluth, MN-Superior, WI)—20-w, lat. 47° 53' 24", long. 91° 51' 59".
- Ely**—K76CF, M.I.R.A. TV, a Partnership, 4991 Excelsior Blvd., Minneapolis, MN (WDIO-TV Ch. 10 Duluth)—10-w, lat. 47° 53' 24", long. 91° 51' 59".
- Ely**—K82BF, M.I.R.A. TV, a Partnership, 4991 Excelsior Blvd., Minneapolis, MN (WDSE-TV Ch. 8 Duluth, MN-Superior, WI)—10-w, lat. 47° 53' 24", long. 91° 51' 59".
- Fairmont**—K79BK, KTTC Television Inc., 601 First Ave. SW, Rochester, MN 55902 (KTTC Ch. 10 Rochester)—100-w, lat. 43° 37' 45", long. 94° 30' 40".
- Fergus Falls**—K06LD, WDAY Inc., Box 2466, 301 S. 8th St., Fargo, ND 58108 (WDAY-TV Ch. 6 Fargo, ND)—10-w, lat. 46° 19' 35", long. 96° 05' 25".
- ★ **Fergus Falls**—K55DF, Spokane Television Inc., Box 1878, Fargo, ND 58107 (KTHI-TV Ch. 11 Fargo-Grand Forks, ND)—100-w, lat. 46° 17' 58", long. 96° 04' 49".
- Funkley**—See K02HG, Bergville.
- Funkley**—See K04BX, Bergville.
- Grand Marais**—W61AF, WDIO-TV Inc., 3415 University Ave., St. Paul, MN 55114 (WDIO-TV Ch. 10 Duluth)—100-w, lat. 47° 46' 09", long. 90° 20' 49".
- Grand Marais**—K63BI, Benedek Bcstg. of Minnesota, 425 W. Superior St., Duluth, MN 55802 (KDLH-TV Ch. 3 Duluth, MN-Superior, WI)—100-w, lat. 47° 46' 13", long. 90° 21' 06".
- Grand Marais**—K65BJ, Granite Bcstg. Corp., 230 E. Superior St., Duluth, MN 55802 (KBJR-TV Ch. 6 Duluth, MN-Superior, WI)—100-w, lat. 47° 46' 13", long. 90° 21' 06".
- Grand Marais**—K67CT, Duluth-Superior Area Educational TV Corp., 1202 E. University Circle, Duluth, MN 55811 (WDSE-TV Ch. 8 Duluth, MN-Superior, WI)—100-w, lat. 47° 46' 13", long. 90° 21' 06".
- Grand Portage**—K53BH, Duluth-Superior Area Educational TV Corp., 1202 E. University Circle, Duluth, MN 55811 (WDSE-TV Ch. 8 Duluth, MN-Superior, WI)—100-w, lat. 47° 58' 30", long. 89° 45' 34".
- Grand Portage**—K55BR, WDIO-TV Inc., 3415 University Ave., St. Paul, MN 55114 (WDIO-TV Ch. 10 Duluth)—100-w, lat. 47° 58' 30", long. 89° 45' 34".
- Grand Portage**—K57BH, Benedek Bcstg. of Minnesota, 425 W. Superior St., Duluth, MN 55802 (KDLH-TV Ch. 3 Duluth, MN-Superior, WI)—100-w, lat. 47° 58' 30", long. 89° 45' 34".
- Grand Portage**—K59BJ, Granite Bcstg. Corp., 230 E. Superior St., Duluth, MN 55802 (KBJR-TV Ch. 6 Duluth, MN-Superior, WI)—100-w, lat. 47° 58' 30", long. 89° 45' 34".
- Grand Rapids**—K18AI, Red River Bcstg. Corp., 4015 9th Ave. SW, Fargo, ND 58103 (KVRR Ch. 15 Fargo, ND-Moorhead, MN)—100-w, lat. 47° 20' 22", long. 93° 23' 48". Note: Licensed as LPTV.
- Granite Falls**—K59BE, Minnesota Valley TV Improvement Corp., Granite Falls, MN (KCCO-TV Ch. 7 Alexandria)—110-w, lat. 44° 48' 17", long. 95° 34' 49".
- Granite Falls**—K61AU, Minnesota Valley TV Improvement Corp., Granite Falls, MN (WCCO-TV Ch. 4 Minneapolis-St. Paul)—110-w, lat. 44° 48' 17", long. 95° 34' 49".
- Granite Falls**—K63AU, Minnesota Valley TV Improvement Corp., Granite Falls, MN (KMSP-TV Ch. 9 Minneapolis-St. Paul)—110-w, lat. 44° 46' 17", long. 95° 34' 49".
- Granite Falls**—K65BA, Minnesota Valley TV Improvement Corp., Granite Falls, MN (KSTP-TV Ch. 5 St. Paul-Minneapolis)—110-w, lat. 44° 48' 17", long. 95° 34' 49".
- Granite Falls**—K67AN, Minnesota Valley TV Improvement Corp., Granite Falls, MN (KWCM-TV Ch. 10 Appleton)—110-w, lat. 44° 48' 01", long. 95° 34' 21".
- Granite Falls**—K69DP, Minnesota Valley TV Improvement Corp., Granite Falls, MN (KARE Ch. 11 Minneapolis-St. Paul)—110-w, lat. 44° 48' 17", long. 95° 34' 49".
- Grygla**—K55DY, Lake of the Woods County, Baudette, MN (KXJB-TV Ch. 4 Valley City-Fargo, ND)—100-w, lat. 48° 16' 20", long. 95° 40' 35".
- Grygla**—K57AS, Lake of the Woods County, Baudette, MN (WDAZ-TV Ch. 8 Devils Lake, ND)—100-w, lat. 48° 16' 20", long. 95° 40' 35".
- Grygla**—K59AX, Lake of the Woods County, Baudette, MN (KTHI-TV Ch. 11 Fargo-Grand Forks, ND)—100-w, lat. 48° 16' 20", long. 95° 40' 35".
- Herman**—See K57BL, Donnelly.
- Herman**—See K59BT, Donnelly.
- Herman**—See K61BJ, Donnelly.
- Herman**—See K63BW, Donnelly.
- ★ **International Falls**—K49BU, County of Koochiching, Box 186, Courthouse, International Falls, MN 56649 (WIRT Ch. 13 Hibbing)—100-w, lat. 48° 34' 12", long. 93° 18' 30".
- International Falls**—K51CM, County of Koochiching, Box 186, Courthouse, International Falls, MN 56649 (KDLH-TV Ch. 3 Duluth, MN-Superior, WI)—100-w, lat. 48° 34' 23", long. 93° 19' 21".
- International Falls**—K53CQ, County of Koochiching, Box 186, Courthouse, International Falls, MN 56649 (KBJR-TV Ch. 6 Duluth, MN-Superior, WI)—100-w, lat. 48° 34' 12", long. 93° 18' 30".
- International Falls**—K60BT, County of Koochiching, Box 186, Courthouse, International Falls, MN 56649 (KBJR-TV Ch. 6 Duluth, MN-Superior, WI)—100-w, lat. 48° 29' 08", long. 94° 00' 26".
- ★ **Kabetogama**—K65EA, County of Koochiching, Box 186, Courthouse, International Falls, MN 56649 (WIRT Ch. 13 Hibbing)—20-w, lat. 48° 21' 40", long. 93° 00' 36".
- ★ **Kabetogama**—K67EH, County of Koochiching, Box 186, Courthouse, International Falls, MN 56649 (KBJR-TV Ch. 6 Duluth, MN-Superior, WI)—20-w, lat. 48° 21' 40", long. 93° 00' 36".
- ★ **Kabetogama**—K69FD, County of Koochiching, Box 186, Courthouse, International Falls, MN 56649 (KDLH-TV Ch. 3 Duluth, MN-Superior, WI)—20-w, lat. 48° 21' 40", long. 93° 00' 36".
- Little Falls**—K63DY, Howard F. Roycroft, 555 13th St. NW, Washington, DC 20004 (KMSP-TV Ch. 9 Minneapolis-St. Paul)—100-w, lat. 45° 52' 57", long. 94° 27' 03".
- Little Falls**—K69DA, Hubbard Bcstg. Inc., 3415 University Ave., St. Paul, MN 55114 (KSAX Ch. 42 Alexandria)—100-w, lat. 45° 52' 56", long. 94° 26' 49".
- Loman**—See K56B0, Birchdale.
- Loman**—See W58AI, Birchdale.
- Long Prairie**—K32AE, Hubbard Bcstg. Inc., 3415 University Ave., St. Paul, MN 55114 (KSAX Ch. 42 Alexandria)—100-w, lat. 45° 58' 38", long. 94° 53' 59".
- Marcell**—See K67CA, Big Fork.
- Marcell**—See K69CR, Big Fork.
- ★ **Marshall**—K28BQ, Midcontinent Bcstg. Co., 501 S. Phillips Ave., Sioux Falls, SD 57102 (KELO-TV Ch. 11 Sioux Falls, SD)—100-w, lat. 44° 24' 26", long. 95° 51' 50".
- Marshall**—K30AC, Hubbard Bcstg. Inc., 3415 University Ave., St. Paul, MN 55114 (KSTP-TV Ch. 5 St. Paul-Minneapolis)—100-w, lat. 44° 24' 26", long. 95° 51' 50".
- Max & surrounding rural areas**—K60BL, EZ-TV Inc., Big Fork, MN (WIRT Ch. 13 Hibbing)—100-w, lat. 47° 36' 48", long. 94° 05' 24".
- Max & surrounding rural areas**—K62BH, EZ-TV Inc., Big Fork, MN (KDLH-TV Ch. 3 Duluth, MN-Superior, WI)—100-w, lat. 47° 39' 05", long. 93° 40' 24".
- Max, Squaw Lake & rural area**—K11EA, EZ-TV Inc., Big Fork, MN (KDLH-TV Ch. 3 Duluth, MN-Superior, WI)—1-w, lat. 47° 36' 42", long. 94° 04' 48".
- Norris Camp**—K65CS, Lake of the Woods County, Baudette, MN (KXJB-TV Ch. 4 Valley City-Fargo, ND)—100-w, lat. 48° 36' 38", long. 95° 11' 29".
- Norris Camp**—K67BC, Lake of the Woods County, Baudette, MN (WDAZ-TV Ch. 8 Devils Lake, ND)—100-w, lat. 48° 36' 38", long. 95° 11' 29".
- Norris Camp**—K69BK, Lake of the Woods County, Baudette, MN (KTHI-TV Ch. 11 Fargo-Grand Forks, ND)—100-w, lat. 48° 36' 38", long. 95° 11' 29".
- Northome**—See K02HG, Bergville.
- Northome**—See K04BX, Bergville.
- Northome & rural areas**—K55BY, County of Koochiching, Box 186, Courthouse, International Falls, MN 56649 (WIRT Ch. 13 Hibbing)—100-w, lat. 47° 48' 12", long. 94° 19' 51".
- Northome & rural areas**—K57BK, County of Koochiching, Box 186, Courthouse, International Falls, MN 56649 (KDLH-TV Ch. 3 Duluth, MN-Superior, WI)—100-w, lat. 47° 48' 12", long. 94° 19' 51".
- Olivia**—K49AJ, Renville County TV Corp., Olivia, MN (KSTP-TV Ch. 5 St. Paul-Minneapolis)—100-w, lat. 44° 45' 50", long. 94° 52' 10".
- Olivia**—K51AL, Renville County TV Corp., Olivia, MN (WCCO-TV Ch. 4 Minneapolis-St. Paul)—100-w, lat. 44° 45' 50", long. 94° 52' 10".
- Olivia**—K53AO, Renville County TV Corp., Olivia, MN (KARE Ch. 11 Minneapolis-St. Paul)—100-w, lat. 44° 45' 50", long. 94° 52' 10".
- Olivia**—K55CK, Renville County TV Corp., Olivia, MN (KTCA-TV Ch. 2 St. Paul-Minneapolis)—100-w, lat. 44° 45' 50", long. 94° 52' 10".

Orr—K61EW, Orr Area Minneonto II, Box 1, Orr, MN (KDLH-TV Ch. 3 Duluth, MN-Superior, WI)—1-w, lat. 47° 58' 30", long. 92° 49' 52".

Orr—K63DV, Orr Area Minneonto II, Box 1, Orr, MN (KDLH-TV Ch. 3 Duluth, MN-Superior, WI)—1-w, lat. 47° 58' 30", long. 92° 49' 52".

Park Rapids—K05IV, Red River Bcstg. Corp., Box 2801, Fargo, ND 58108 (KVRN Ch. 15 Fargo, ND-Moorhead, MN)—10-w, lat. 46° 59' 06", long. 95° 06' 17". Note: Licensed as LPTV.

Pope County & Starbuck—K64BG, Starbuck Area Development Corp., 202 Ave. Third E, Starbuck, MN (KXJB-TV Ch. 4 Valley City-Fargo, ND)—100-w, lat. 45° 35' 00", long. 95° 25' 45".

Pope County & Starbuck—K66BA, Starbuck Area Development Corp., 202 Ave. Third E, Starbuck, MN (KMSP-TV Ch. 9 Minneapolis-St. Paul)—100-w, lat. 45° 35' 00", long. 95° 25' 45".

Pope County & Starbuck—K68BP, Starbuck Area Development Corp., 202 Ave. Third E, Starbuck, MN (WCCO-TV Ch. 4 Minneapolis-St. Paul)—100-w, lat. 45° 35' 00", long. 95° 25' 45".

Red Lake—K63CI, Red Lake Band of Chippewa Indians, Box 1457, Bemidji, MN (WGN-TV Ch. 9 Chicago, IL)—100-w, lat. 47° 50' 37", long. 95° 02' 18".

Red Lake—K65BN, Red Lake Band of Chippewa Indians, Box 1457, Bemidji, MN (WDAZ-TV Ch. 6 Fargo, ND)—100-w, lat. 47° 50' 37", long. 95° 02' 18".

Red Lake—K67BM, Red Lake Band of Chippewa Indians, Box 1457, Bemidji, MN (KCCW-TV Ch. 12 Walker)—100-w, lat. 47° 50' 37", long. 95° 02' 18".

Red Lake—K69BT, Red Lake Band of Chippewa Indians, Box 1457, Bemidji, MN (KTHI-TV Ch. 11 Fargo-Grand Forks, ND)—100-w, lat. 47° 50' 37", long. 95° 02' 18".

Red Lake—K61CM, Red Lake Band of Chippewa Indians, Box 550, Red Lake, MN 56671 (WPIX Ch. 11 New York, NY)—100-w, lat. 47° 50' 37", long. 95° 02' 18".

Redwood Falls—K17BV, Redwood TV Improvement Corp., Box 51, Redwood Falls, MN 56283 (KITN Ch. 29 Minneapolis-St. Paul)—1000-w, lat. 44° 33' 15", long. 94° 58' 02".

Redwood Falls—K58AS, Redwood TV Improvement Corp., Box 51, Redwood Falls, MN (KELO-TV Ch. 11 Sioux Falls, SD)—100-w, lat. 44° 33' 15", long. 94° 58' 02".

Redwood Falls—K60AO, Redwood TV Improvement Corp., Box 51, Redwood Falls, MN (KSTP-TV Ch. 5 St. Paul-Minneapolis)—100-w, lat. 44° 33' 15", long. 94° 58' 02".

Redwood Falls—K62AA, Redwood TV Improvement Corp., Box 51, Redwood Falls, MN (WCCO-TV Ch. 4 Minneapolis-St. Paul)—10-w, lat. 44° 33' 15", long. 94° 58' 02".

Redwood Falls—W64AC, Redwood TV Improvement Corp., Box 51, Redwood Falls, MN (KTCA-TV Ch. 2 St. Paul-Minneapolis)—100-w, lat. 44° 33' 15", long. 94° 58' 02".

Redwood Falls—K668B, Redwood TV Improvement Corp., Box 51, Redwood Falls, MN (KMSP-TV Ch. 9 Minneapolis-St. Paul)—10-w, lat. 44° 33' 15", long. 94° 58' 02".

Redwood Falls—K688J, Redwood TV Improvement Corp., Box 51, Redwood Falls, MN (KARE Ch. 11 Minneapolis-St. Paul)—10-w, lat. 44° 33' 15", long. 94° 58' 02".

Rochester—K27CW, Nationwide Communications Inc., One Nationwide Plaza, Columbus, OH 43216 (KITN Ch. 29 Minneapolis-St. Paul)—100-w, lat. 44° 03' 21", long. 92° 24' 43".

Roseau—K468V, Roseau County, County Courthouse, Roseau, MN 56751 (KNRR Ch. 12 Pembina, ND)—100-w, lat. 48° 51' 10", long. 95° 46' 13".

Roseau—K48CQ, Roseau County, County Courthouse, Roseau, MN 56751—100-w, lat. 48° 51' 10", long. 95° 46' 13".

★ **Roseau—K50AM**, Roseau County, County Courthouse, Roseau, MN 56751 (WDAZ-TV Ch. 8 Devils Lake, ND)—100-w, lat. 48° 51' 10", long. 95° 46' 13".

Roseau—K52AM, Roseau County, County Courthouse, Roseau, MN 56751 (KTHI-TV Ch. 11 Fargo-Grand Forks, ND)—100-w, lat. 48° 51' 10", long. 95° 46' 13".

★ **St. James—K19CA**, United Communications Corp., Box 128, Mankato, MN 56001 (KEYC-TV Ch. 12 Mankato)—1000-w, lat. 44° 06' 28", long. 94° 35' 55".

St. James—K32AF, Hubbard Bcstg. Inc., 3415 University Ave., St. Paul, MN 55114 (KSTP-TV Ch. 5 St. Paul-Minneapolis)—1000-w, lat. 44° 06' 27", long. 94° 35' 43".

St. James—K44AD, Watonwan TV Improvement Assn., 124 6th Ave. (KMSP-TV Ch. 9 Minneapolis-St. Paul)—100-w, lat. 44° 06' 20", long. 94° 36' 56".

St. James—K46AA, Watonwan TV Improvement Assn., 124 6th Ave. (KTCA-TV Ch. 2 St. Paul-Minneapolis)—100-w, lat. 44° 06' 20", long. 94° 36' 56".

St. James—K50AB, Watonwan TV Improvement Assn., 124 6th Ave.—100-w, lat. 44° 06' 20", long. 94° 36' 56".

St. James—K52AB, Watonwan TV Improvement Assn., 124 6th Ave. (KARE Ch. 11 Minneapolis-St. Paul)—100-w, lat. 44° 06' 20", long. 94° 36' 56".

St. James—K54AC, Watonwan TV Improvement Assn., 124 6th Ave. (WCCO-TV Ch. 4 Minneapolis-St. Paul)—100-w, lat. 44° 06' 20", long. 94° 36' 56".

Shooks—See K02HG, Bergville.

Shooks—See K04BX, Bergville.

Silver Bay—K69AJ, City of Silver Bay, Edward J. Arola, Municipal Bldg., Silver Bay, MN (WDSE-TV Ch. 8 Duluth, MN-Superior, WI)—100-w, lat. 47° 17' 21", long. 91° 17' 31".

Silver Bay—K71BT, City of Silver Bay, Edward J. Arola, Municipal Bldg., Silver Bay, MN (KBJR-TV Ch. 6 Duluth, MN-Superior, WI)—100-w, lat. 47° 17' 21", long. 91° 17' 31".

Silver Bay—K75BY, City of Silver Bay, Edward J. Arola, Municipal Bldg., Silver Bay, MN (KDLH-TV Ch. 3 Duluth, MN-Superior, WI)—100-w, lat. 47° 17' 21", long. 91° 17' 31".

Silver Bay—K78CU, City of Silver Bay, Edward J. Arola, Municipal Bldg., Silver Bay, MN (WDIO-TV Ch. 10 Duluth)—100-w, lat. 47° 17' 21", long. 91° 17' 31".

Squaw Lake—See K11EA, Max.

Starbuck—See K64BG, Pope County.

Starbuck—See K66BA, Pope County.

Starbuck—See K68BP, Pope County.

★ **Thief River Falls—W21AN**, Northern Minnesota Public TV Inc., 14th & Birchmont Dr., Bemidji, MN 56601 (KAWE Ch. 9 Bemidji)—100-w, lat. 48° 08' 03", long. 95° 56' 13".

Virginia & northern rural area—K66AP, County of Koochiching, Box 186, Courthouse, International Falls, MN 56649 (KBJR-TV Ch. 6 Duluth, MN-Superior, WI)—100-w, lat. 47° 34' 14", long. 92° 31' 20".

Virginia & northern rural area—K68AT, County of Koochiching, Box 186, Courthouse, International Falls, MN 56649 (KDLH-TV Ch. 3 Duluth, MN-Superior, WI)—100-w, lat. 47° 34' 14", long. 92° 31' 20".

Wabasha—K57CN, Hubbard Bcstg. Inc., 3415 University Ave., St. Paul, MN 55114 (KSTP-TV Ch. 5 St. Paul-Minneapolis)—1-w, lat. 44° 24' 18", long. 92° 05' 28".

Wadena—K20AC, Hubbard Bcstg. Inc., 3415 University Ave., St. Paul, MN 55114 (KSAX Ch. 42 Alexandria)—1000-w, lat. 46° 23' 24", long. 95° 04' 03".

Walker—K65DT, Leech Lake TV Corp., Box 493, Walker, MN (KVRN Ch. 15 Fargo, ND-Moorhead, MN)—100-w, lat. 47° 05' 37", long. 94° 34' 47".

Walker—K67BZ, Leech Lake TV Corp., Box 493, Walker, MN (KDLH-TV Ch. 3 Duluth, MN-Superior, WI)—100-w, lat. 47° 05' 00", long. 94° 34' 53".

Walker—K69CP, Leech Lake TV Corp., Box 493, Walker, MN (WIRT Ch. 13 Hibbing)—100-w, lat. 47° 05' 00", long. 94° 34' 53". Requests CP to change primary station to KSTP-TV Ch. 5 Minneapolis-St. Paul.

Williams—W59AX, Lake of the Woods County, Baudette, MN (KXJB-TV Ch. 4 Valley City-Fargo, ND)—100-w, lat. 48° 51' 49", long. 94° 48' 22".

Williams—K61AR, Lake of the Woods County, Baudette, MN (WDAZ-TV Ch. 8 Devils Lake, ND)—100-w, lat. 48° 51' 49", long. 94° 48' 22".

Williams—K63AS, Lake of the Woods County, Baudette, MN (KTHI-TV Ch. 11 Fargo-Grand Forks, ND)—100-w, lat. 48° 51' 49", long. 94° 48' 22".

★ **Willmar—K06LO**, Ebonite Corp., 1556 Gervais St., St. Paul, MN 55109 (KXLI Ch. 41 St. Cloud)—10-w, lat. 45° 10' 08", long. 95° 02' 28".

Willmar—K14AD, Hubbard Bcstg. Inc., 3415 University Ave., St. Paul, MN 55114 (KSAX Ch. 42 Alexandria)—1000-w, lat. 45° 09' 58", long. 95° 02' 41".

★ **Willmar—K40BR**, UHF TV Inc., Box 241, Willmar, MN 56201 (KITN Ch. 29 Minneapolis-St. Paul)—100-w, lat. 45° 09' 58", long. 95° 02' 41". Note: Licensed as LPTV.

Willmar—K46AC, UHF TV Inc., Box 241, Willmar, MN 56201 (KARE Ch. 11 Minneapolis-St. Paul)—100-w, lat. 45° 09' 58", long. 95° 02' 41".

Willmar—K48AH, UHF-TV Inc., Box 241, Willmar, MN 56201 (KMSP-TV Ch. 9 Minneapolis-St. Paul)—100-w, lat. 45° 09' 58", long. 95° 02' 41".

Willmar—K50AG, UHF TV Inc., Box 241, Willmar, MN 56201 (KSTP-TV Ch. 5 St. Paul-Minneapolis)—100-w, lat. 45° 09' 58", long. 95° 02' 41".

Windom—K56AH, City of Windom, 44-49th St., Windom, MN (KMSP-TV Ch. 9 Minneapolis-St. Paul)—100-w, lat. 43° 51' 15", long. 95° 07' 30".

Windom—K58AF, City of Windom, 44-49th St., Windom, MN (KSTP-TV Ch. 5 St. Paul-Minneapolis)—100-w, lat. 43° 51' 15", long. 95° 07' 30".

Windom—K60AD, City of Windom, 44-49th St., Windom, MN (KTCA-TV Ch. 2 St. Paul-Minneapolis)—100-w, lat. 43° 51' 15", long. 95° 07' 30".

Windom—K62AI, City of Windom, 44-49th St., Windom, MN (KARE Ch. 11 Minneapolis-St. Paul)—100-w, lat. 43° 51' 15", long. 95° 07' 30".

Windom—K64AK, City of Windom, 44-49th St., Windom, MN (KELO-TV Ch. 11 Sioux Falls, SD)—100-w, lat. 43° 51' 15", long. 95° 07' 30".

Winona—K38CL, Nationwide Communications Inc., One Nationwide Plaza, Columbus, OH 43216 (KITN Ch. 29 Minneapolis-St. Paul)—100-w, lat. 44° 01' 50", long. 91° 39' 48".

Winona—K74CZ, KTTC Television Inc., 601 First Ave. SW, Rochester, MN 55902 (KTTC Ch. 10 Rochester)—100-w, lat. 44° 01' 15", long. 91° 34' 35".

Worthington—K20AD, Hubbard Bcstg. Inc., 3415 University Ave., St. Paul, MN 55114 (KSTP-TV Ch. 5 St. Paul-Minneapolis)—1000-w, lat. 43° 36' 11", long. 95° 42' 10".

MISSISSIPPI

Columbia—W45AA, Mississippi Authority for ETV, Box 1101, Jackson, MS 39215-1101 (WMAH-TV Ch. 19 Biloxi)—1000-w, lat. 31° 16' 00", long. 89° 49' 56".

Laurel—W09AU, WLOX Television Inc., Box 4596, Biloxi, MS 39535-4596 (WLOX-TV Ch. 13 Biloxi-Gulfport-Pascagoula)—1-w, lat. 31° 40' 52", long. 89° 05' 47".

Translators—Missouri

MISSOURI

- ★ **Bethany**—K55DH, Elba Development Corp., Box 247, St. Joseph, MO 64506 (KQTV Ch. 2 St. Joseph)—100-w, lat. 40° 16' 47", long. 93° 02' 54".
- Cabool**—K06AO, City of Cabool, Cabool, MO (KDEB-TV Ch. 27 Springfield)—1-w, lat. 37° 07' 50", long. 92° 06' 00".
- Cabool**—K08AT, City of Cabool, Cabool, MO (KYTV Ch. 3 Springfield)—1-w, lat. 37° 07' 50", long. 92° 06' 00".
- Cabool**—K13FD, America Consolidated Bcstg. Co., Cabool, MO (KOLR Ch. 10 Springfield)—1-w, lat. 37° 08' 25", long. 92° 05' 58".
- Cape Girardeau**—K10KM, WSL-TV Inc., 21 W. Poplar St., Harrisburg, IL 62946 (WSIL-TV Ch. 3 Harrisburg, IL)—10-w, lat. 37° 22' 16", long. 89° 31' 52".
- Columbia**—K56AU, New Wave Corp., 915 E. Broadway, Columbia, MO (KETC Ch. 9 St. Louis)—100-w, lat. 38° 56' 47", long. 92° 19' 18". Requests CP to specify principal community as Columbia & Boone County.
- Dresden, Georgetown & Sedalia**—K110J, Mel Wheeler Inc., Box 659, Jefferson City, MO 65102 (KRGC Ch. 13 Jefferson City)—10-w, lat. 38° 44' 48", long. 93° 13' 56".
- Georgetown**—See K110J, Dresden.
- ★ **Gilman City**—K64CV, Elba Development Corp., Box 247, St. Joseph, MO 64506 (KQTV Ch. 2 St. Joseph)—1000-w, lat. 40° 11' 32", long. 93° 52' 43".
- Grant City**—K57CP, Elba Development Corp., Box 247, St. Joseph, MO 64506 (KQTV Ch. 2 St. Joseph)—100-w, lat. 40° 28' 47", long. 94° 25' 20".
- Kimberling City**—K06GD, Table Rock Lake Rebroadcast Co. Inc., Hillbilly Bowl, MO (KDEB-TV Ch. 27 Springfield)—1-w, lat. 36° 39' 19", long. 93° 25' 02".
- Kimberling City**—K08GN, WTVY Inc., 3000 E. Cherry St., Springfield, MO 65804 (KDEB-TV Ch. 27 Springfield)—1-w, lat. 36° 39' 19", long. 93° 25' 02".
- Kimberling City**—K13JM, Table Rock Lake Rebroadcast Co. Inc., Hillbilly Bowl, MO (KOLR Ch. 10 Springfield)—1-w, lat. 36° 39' 19", long. 93° 25' 02".
- Malden**—K62DA, New York Times Bcst. Service Inc., 803 Channel 3 Dr., Memphis, TN 38103 (WREG-TV Ch. 3 Memphis, TN)—65-w, lat. 36° 30' 18", long. 89° 58' 15".
- Marceline**—K74CQ, Marceline Translator System, City Hall, Marceline, MO (WDAF-TV Ch. 4 Kansas City)—100-w, lat. 39° 42' 30", long. 92° 57' 31".
- Marceline**—K76CA, Marceline Translator System, City Hall, Marceline, MO (KCTV Ch. 5 Kansas City)—100-w, lat. 39° 42' 30", long. 92° 57' 31".
- Marceline**—K78BX, Marceline Translator System, City Hall, Marceline, MO (KMBC-TV Ch. 9 Kansas City)—100-w, lat. 39° 42' 30", long. 92° 57' 31".
- ★ **Poplar Bluff**—K15AE, WSL-TV Inc., 21 W. Poplar St., Harrisburg, IL 62946 (WSIL-TV Ch. 3 Harrisburg, IL)—1000-w, lat. 36° 48' 02", long. 90° 27' 03".
- ★ **Princeton & Spickard**—K55BD, Federal Bcstg. Co., Box 949, Kirksville, MO 63501 (KTVO Ch. 3 Ottumwa, IA—Kirksville, MO)—100-w, lat. 40° 22' 10", long. 93° 34' 34".
- Sedalia**—See K110J, Dresden.
- ★ **Spickard**—K55BD, Princeton.
- Unionville**—K59AJ, City of Unionville, City Clerk, Unionville, MO—100-w, lat. 40° 29' 54", long. 93° 01' 18".
- Unionville**—K61AG, City of Unionville, City Clerk, Unionville, MO—100-w, lat. 40° 29' 54", long. 93° 01' 18".
- Washington Center**—K53CS, Elba Development Corp., Box 247, St. Joseph, MO 64506 (KQTV Ch. 2 St. Joseph)—1000-w, lat. 40° 28' 50", long. 94° 09' 31".

MONTANA

- ★ **Babb & St. Mary**—K06JT, Babb TV Booster Club, Box 14, Babb, MT (KCFW-TV Ch. 9 Kalispell)—0.25-w, lat. 48° 47' 00", long. 113° 24' 30".
- Baker**—K04IH, Baker TV Tax District, Box 580, Baker, MT (KXMA-TV Ch. 2 Dickinson, ND)—10-w, lat. 46° 18' 45", long. 104° 12' 25".
- Baker**—K08IP, Baker TV Tax District, Box 580, Baker, MT (KHSD-TV Ch. 11 Lead, SD)—10-w, lat. 46° 16' 30", long. 104° 13' 30".
- Baker**—K10JP, Baker TV Tax District, Box 580, Baker, MT (KXGN-TV Ch. 5 Glendive)—10-w, lat. 46° 18' 45", long. 104° 12' 25".
- Baker**—K130W, Baker TV Tax District, Box 580, Baker, MT (KIVV-TV Ch. 5 Lead-Deadwood, SD)—10-w, lat. 46° 16' 30", long. 104° 13' 30".
- Basin**—K09BG, Basin TV Assn., Box 481, Basin, MT (KXLF-TV Ch. 4 Butte)—1-w, lat. 46° 16' 23", long. 112° 16' 03".
- Basin**—K11LA, Basin TV Assn., Box 481, Basin, MT (KTMV Ch. 6 Butte)—1-w, lat. 46° 16' 23", long. 112° 16' 03".
- Bear Creek Valley, Ennis, Madison Valley & Varney area**—K11CI, Madison TV Assn. Inc., Ennis, MT (KXLF-TV Ch. 4 Butte)—10-w, lat. 45° 20' 11", long. 111° 41' 50".
- Bear Creek, Fargo Armells, Indian Butte areas & Roy (rural area E)**—K06BG, Roy TV Tax District, Box 494, Roy, MT (KF8B-TV Ch. 5 Great Falls)—10-w, lat. 47° 22' 35", long. 108° 47' 14".
- Belfry**—See K47EW, Bridger.
- Belfry**—See K59DT, Bridger.
- Belgrade**—See K18AF, Bozeman.
- Belle Creek, Biddle, Broadus, Mid Powder River, Mizpah (rural) & Upper Powder River**—K06AA, Powder River County TV Board, County Court-house, Broadus, MT 59317 (KTVQ Ch. 2 Billings)—10-w, lat. 45° 24' 40", long. 105° 21' 28".
- Biddle**—See K06AA, Belle Creek.
- Big Arm Bay**—See K11RX, Elmo.
- Big Arm, Dayton, Elmo & Rollins**—K03DJ, Blacktail TV Tax District, Box 609, Lakeside, MT 59922 (KREM-TV Ch. 2 Spokane, WA)—10-w, lat. 47° 45' 00", long. 114° 00' 00".
- Big Arm, Dayton, Elmo & Rollins**—K05EE, Blacktail TV Tax District, Box 609, Lakeside, MT 59922 (KXLY-TV Ch. 4 Spokane, WA)—10-w, lat. 47° 45' 00", long. 114° 00' 00".
- Big Elk Valley, Lebo Valley & Two Dot**—K11FX, Two Dot TV Repeater Assn., Two Dot, MT (KTVQ Ch. 2 Billings)—1-w, lat. 46° 19' 30", long. 110° 01' 00".
- Big Elk Valley, Lebo Valley & Two Dot**—K13MK, Two Dot TV Repeater Assn., Two Dot, MT (KULR-TV Ch. 8 Billings)—1-w, lat. 46° 19' 30", long. 110° 01' 00".
- Big Sandy**—K07IP, Big Sandy TV Club, Box 278, Big Sandy, MT (CFAC-TV-7 Ch. 7 Lethbridge, Alta.)—1-w, lat. 48° 09' 40", long. 110° 02' 04".
- Big Sandy**—K10BK, Big Sandy TV Club, Box 278, Big Sandy, MT (KF8B-TV Ch. 5 Great Falls)—1-w, lat. 48° 09' 40", long. 110° 02' 04".
- Big Sandy**—K130Q, Big Sandy TV Club, Box 278, Big Sandy, MT (KRTV Ch. 3 Great Falls)—1-w, lat. 48° 09' 40", long. 110° 02' 04".
- Big Timber & Livingston (eastern rural area)**—K69CM, SJL Montana Assoc. Ltd. Partnership, Box 2557, 3203 3rd Ave. N, Billings, MT 59103 (KTVO Ch. 2 Billings)—100-w, lat. 45° 40' 45", long. 110° 46' 21".
- Big Timber Creek**—See K13BD, Big Timber.
- Big Timber Creek area**—See K11NL, Big Timber.
- Big Timber, Big Timber Creek area, Boulder Creek area, Melville & Otter Creek**—K11NL, Sweet Grass TV Club, Big Timber, MT (KTVO Ch. 2 Billings)—10-w, lat. 45° 54' 10", long. 109° 51' 30".
- Big Timber, Big Timber Creek area, Boulder Creek area, Melville & Otter Creek**—K13BD, Sweet Grass TV Club, Big Timber, MT (KULR-TV Ch. 8 Billings)—1-w, lat. 45° 54' 10", long. 109° 51' 30".
- Bigfork**—K52BL, Blacktail TV Tax District, Box 609, Lakeside, MT 59922 (KXLY-TV Ch. 2 Spokane, WA)—100-w, lat. 48° 01' 10", long. 114° 22' 00".
- Bigfork**—K54CK, Blacktail TV Tax District, Box 609, Lakeside, MT 59922 (KXLY-TV Ch. 4 Spokane, WA)—100-w, lat. 48° 01' 10", long. 114° 22' 00".
- Bigfork**—K56DJ, Blacktail TV Tax District, Box 609, Lakeside, MT 59922 (KRTV Ch. 3 Great Falls)—100-w, lat. 48° 01' 10", long. 114° 22' 00".
- Bigfork & Kalispell**—K67CZ, Blacktail TV Tax District, Box 609, Lakeside, MT 59922 (KSPS-TV Ch. 7 Spokane, WA)—20-w, lat. 48° 01' 10", long. 113° 52' 32".
- ★ **Bigfork, Lakeside, Somers & vicinity**—K69AQ, Blacktail TV Tax District, Box 609, Lakeside, MT 59922 (KRTV Ch. 3 Great Falls)—10-w, lat. 48° 01' 15", long. 114° 03' 30".
- Birney**—K11CH, Birney TV Club, Birney, MT (KTVQ Ch. 2 Billings)—1-w, lat. 45° 17' 27", long. 106° 31' 06".
- Birney**—K13RW, Birney TV Club, Birney, MT (KULR-TV Ch. 8 Billings)—1-w, lat. 45° 17' 27", long. 106° 31' 06".
- Bitterroot, Camas Prairie, Hot Springs & Niarada**—K11L, Hot Springs Community TV, Box 405, Hot Springs, MT (KPAX-TV Ch. 8 Missoula)—1-w, lat. 47° 33' 32", long. 114° 32' 42".
- Black Butte, Brusett, Edwards & Jordan**—K09HI, Garfield TV Club, Brusett, MT (KULR-TV Ch. 8 Billings)—1-w, lat. 47° 20' 00", long. 107° 05' 00".

Black Butte, Brusett, Edwards & Jordan—K11HE, Garfield TV Club, Brusett, MT (KTVQ Ch. 2 Billings)—1-w, lat. 47° 20' 00", long. 107° 05' 00".

Bobtail Creek, Libby Dam Site Trailer Park, Pipe Creek & Quartz Creek—K11MF, Libby Video Club, Box 856, Libby, MT (KSPS-TV Ch. 7 Spokane, WA)—1-w, lat. 48° 21' 13", long. 115° 40' 42".

Bobtail Creek, Libby Dam Site Trailer Park, Pipe Creek & Quartz Creek—K13MY, Libby Video Club, Box 856, Libby, MT (KREM-TV Ch. 2 Spokane, WA)—1-w, lat. 48° 21' 13", long. 115° 40' 42".

Border Field, Sunburst, Sweetgrass & West Butte—K63AQ, Border TV Club, Box 166, Sweetgrass, MT (CFAC-TV-7 Ch. 7 Lethbridge, Alta.)—20-w, lat. 48° 59' 00", long. 111° 57' 30".

Border Field, Sunburst, Sweetgrass & West Butte—K65DK, Border TV Club, Box 166, Sweetgrass, MT (KTGF Ch. 16 Great Falls)—20-w, lat. 48° 59' 00", long. 111° 57' 30".

Boulder—K08KT, Boulder TV Assn., Box 146, Boulder, MT 59632 (KXLF-TV Ch. 4 Butte)—10-w, lat. 46° 15' 21", long. 112° 08' 53".

Boulder—K10HD, Boulder TV Assn., Box 24, Boulder, MT (KRTV Ch. 3 Great Falls)—10-w, lat. 46° 12' 42", long. 112° 06' 18".

Boulder—K13KP, Boulder TV Assn., Box 24, Boulder, MT (KTVM Ch. 6 Butte)—1-w, lat. 46° 16' 18", long. 112° 09' 42".

Boulder Creek—See K11NL, Big Timber.

Boulder Creek—See K13BD, Big Timber.

Box Elder—K08HI, Box Elder TV Club, Box 66, Box Elder, MT (KFBB-TV Ch. 5 Great Falls)—1-w, lat. 48° 14' 25", long. 109° 55' 20".

Box Elder—K13HX, Box Elder TV Club, Box 66, Box Elder, MT (KRTV Ch. 3 Great Falls)—1-w, lat. 48° 14' 25", long. 109° 55' 20".

★ **Bozeman & Livingston**—K63BQ, Richards Repeater Service, Box 1395, Bozeman, MT (KTVM Ch. 6 Butte)—100-w, lat. 45° 41' 41", long. 110° 46' 27".

★ **Bozeman & Livingston**—K65BZ, Richards Repeater Service, Box 1395, Bozeman, MT (KULR-TV Ch. 8 Billings)—100-w, lat. 45° 41' 41", long. 110° 46' 27".

Bozeman, Belgrade & Manhattan—K18AF, S.J.L. Montana Assoc. Ltd. Partnership, Box 2557, 3203 3rd Ave. N, Billings, MT 59103 (KTVQ Ch. 2 Billings)—100-w, lat. 45° 38' 10", long. 111° 16' 18".

Bridger—K57EW, Clarks Fork Valley TV District No. 1, 107 S. Main St., Bridger, MT 59014 (KTVQ Ch. 2 Billings)—1-w, lat. 45° 17' 11", long. 108° 56' 02".

Bridger—K59DT, Clarks Fork Valley TV District No. 1, 107 S. Main St., Bridger, MT 59014 (KDUS-TV Ch. 4 Hardin-Billings)—100-w, lat. 45° 17' 11", long. 108° 56' 02".

Broadus—See K04EE, Ashland.

Broadus—See K06AA, Belle Creek.

Broadus—See K06KI, Ashland.

Broadus—See K09PH, Ashland.

Broadus & Powder River (lower & upper areas)—K08JV, Powder River County TV Board, County Courthouse, Broadus, MT 59317 (KTVQ Ch. 2 Billings)—10-w, lat. 45° 24' 40", long. 105° 21' 28".

Broadus & Upper Powder River—K03CS, Powder River County TV Board, County Courthouse, Broadus, MT 59317 (KHSD-TV Ch. 11 Lead, SD)—10-w, lat. 45° 24' 40", long. 105° 21' 28".

Broadus (rural area S & W of Broadus), Stacey & Sonnette—K10AC, Powder River County TV Board, County Courthouse, Broadus, MT 59317 (KULR Ch. 8 Billings)—10-w, lat. 45° 36' 02", long. 105° 56' 15".

Broadus (rural area S & W of Broadus), Stacey & Sonnette—K12CQ, Powder River County TV Board, County Courthouse, Broadus, MT 59317 (KTVQ Ch. 2 Billings)—10-w, lat. 45° 36' 02", long. 105° 56' 15".

Brockway—See K06KY, Circle.

Brockway & Circle—K10AT, Circle TV Booster Club Inc., Box 216, Circle, MT (KUMV Ch. 8 Williston, ND)—10-w, lat. 47° 17' 00", long. 105° 24' 55".

Browning—K11CA, Browning TV Club, Box 700, Browning, MT (CFAC-TV-7 Ch. 7 Lethbridge, Alta.)—1-w, lat. 48° 42' 25", long. 113° 06' 37".

Brusett—See K09HI, Black Butte.

Brusett—See K11HE, Black Butte.

Brusett (northern & western rural areas)—K06EB, Garfield TV Club, Brusett, MT (KRTV Ch. 3 Great Falls)—10-w, lat. 47° 24' 40", long. 107° 25' 50".

Bull Lake area near Troy—K03DM, Lake Creek TV District, Box 155, Troy, MT (KHQ-TV Ch. 6 Spokane, WA)—1-w, lat. 48° 15' 21", long. 115° 51' 13".

Bull Lake area near Troy—K05FD, Lake Creek TV District, Box 155, Troy, MT (KREM-TV Ch. 2 Spokane, WA)—1-w, lat. 48° 15' 21", long. 115° 51' 13".

Bull Lake Valley—K09KE, Lake Creek TV District, Box 155, Troy, MT (KHQ-TV Ch. 6 Spokane, WA)—1-w, lat. 48° 31' 02", long. 115° 47' 56".

Bull Lake Valley—K11KP, Lake Creek TV District, Box 155, Troy, MT (KXLY-TV Ch. 4 Spokane, WA)—1-w, lat. 48° 31' 02", long. 115° 47' 56".

Bull Lake Valley—K13KV, Lake Creek TV District, Box 155, Troy, MT (KREM-TV Ch. 2 Spokane, WA)—1-w, lat. 48° 31' 02", long. 115° 47' 56".

Burgess Lake, Lynch Creek & Weeksville—K68AW, Plains-Paradise TV District, Box 74, Paradise, MT (KECI-TV Ch. 13 Missoula)—100-w, lat. 47° 22' 20", long. 114° 51' 28".

Busby—K10ML, Dull Knife Memorial College Inc., Box 206, Lame Deer, MT 59403 (KTVQ Ch. 2 Billings)—1-w, lat. 45° 33' 05", long. 106° 57' 30".

Busby—See K11NZ, Ashland.

Busby Butte—K45AS, Dull Knife Memorial College Inc., Box 206, Lame Deer, MT 59403 (K05BL Ch. 5 Lame Deer)—1000-w, lat. 45° 30' 04", long. 106° 52' 32".

Camas Prairie—See K11NL, Bitterroot.

Castle Rock & Lame Deer—K70ER, S.J.L. Montana Assoc. Ltd. Partnership, Box 2557, 3203 3rd Ave. N, Billings, MT 59103 (KTVQ Ch. 2 Billings)—1-w, lat. 45° 50' 27", long. 106° 54' 39".

Checkerboard—K11CC, Checkerboard TV, Martinsdale, MT (KFBB-TV Ch. 5 Great Falls)—1-w, lat. 46° 35' 20", long. 110° 32' 30".

Checkerboard area & Martinsdale—K07KD, Checkerboard TV, Martinsdale, MT (KRTV Ch. 3 Great Falls)—1-w, lat. 46° 35' 20", long. 110° 32' 30".

Chinook & Fairview—K09BR, Snake Creek TV Assn. Inc., Chinook, MT (KFBB-TV Ch. 5 Great Falls)—1-w, lat. 48° 25' 00", long. 109° 08' 00".

Chinook & surrounding area—K63AR, Chinook TV Assn., Chinook, MT (KRTV Ch. 3 Great Falls)—100-w, lat. 48° 28' 13", long. 109° 16' 05".

Chinook & surrounding rural area—K61BK, Chinook TV Assn., Chinook, MT (KFBB-TV Ch. 5 Great Falls)—100-w, lat. 48° 28' 13", long. 109° 16' 05".

Chinook & surrounding rural area—K65BR, Chinook TV Assn., Chinook, MT (CFAC-TV-7 Ch. 7 Lethbridge, Alta.)—100-w, lat. 48° 28' 13", long. 109° 16' 05".

Chinook, Clear Creek, Fairview & Zurich—K02BT, Chinook TV Assn., Chinook, MT (KFBB-TV Ch. 5 Great Falls)—1-w, lat. 48° 28' 13", long. 109° 16' 05".

Chinook, Clear Creek, Fairview & Zurich—K04AN, Chinook TV Assn., Chinook, MT (CFAC-TV-7 Ch. 7 Lethbridge, Alta.)—10-w, lat. 48° 28' 13", long. 109° 16' 05".

Chinook, Clear Creek, Fairview & Zurich—K06DT, Chinook TV Assn., Chinook, MT (KRTV Ch. 3 Great Falls)—1-w, lat. 48° 28' 13", long. 109° 16' 05".

Circle—See K10AT, Brockway.

Circle—K13BC, Circle TV Booster Club Inc., Box 216, Circle, MT (KXGN-TV Ch. 5 Glendive)—10-w, lat. 47° 17' 00", long. 105° 24' 55".

Circle & Brockway—K06KY, Circle TV Booster Club Inc., Box 216, Circle, MT (KXMD-TV Ch. 11 Williston, ND)—1-w, lat. 47° 17' 00", long. 105° 24' 55".

★ **Circle & Brockway**—K65EM, Circle TV Booster Club Inc., Box 216, Circle, MT (KYUS-TV Ch. 3 Miles City)—10-w, lat. 47° 02' 38", long. 105° 43' 33".

Circle, Cohagen, Rock Springs & Terry Creek—K07EK, Sheep Mountain TV Club, Terry, MT (KXGN-TV Ch. 5 Glendive)—10-w, lat. 46° 59' 18", long. 105° 53' 05".

Clear Creek—See K02BT, Chinook.

Clear Creek—See K04AN, Chinook.

Clear Creek—See K06DT, Chinook.

Cohagen—See K07EK, Circle.

Colstrip—K09OY, Colstrip TV Club, Box 141, Colstrip, MT (KULR-TV Ch. 8 Billings)—1-w, lat. 45° 53' 42", long. 106° 37' 39".

Colstrip—K11DY, Colstrip TV Club, Box 141, Colstrip, MT (KYUS-TV Ch. 3 Miles City)—1-w, lat. 45° 53' 42", long. 106° 37' 39".

Colstrip—K13PV, Colstrip TV Club, Box 141, Colstrip, MT (KTVQ Ch. 2 Billings)—10-w, lat. 45° 53' 42", long. 106° 37' 39".

Colstrip—See K61BL, Ashland.

Condon—K07GM, Summit TV Improvement Assn., Condon, MT (KXLF-TV Ch. 4 Butte)—5-w, lat. 47° 23' 20", long. 113° 37' 40".

Conner & Darby—K02GZ, Upper Bitter Root TV Club, General Delivery, Darby, MT (KECI-TV Ch. 13 Missoula)—5-w, lat. 45° 58' 20", long. 114° 09' 30".

Conner & Darby—K07FV, Upper Bitter Root TV Club, General Delivery, Darby, MT (KXLF-TV Ch. 4 Butte)—1-w, lat. 45° 58' 20", long. 114° 09' 30".

Conrad—K06IL, Conrad TV District, Box 594, Conrad, MT (CFCN-TV-5 Ch. 13 Lethbridge, Alta.)—10-w, lat. 48° 11' 22", long. 112° 03' 30".

Conrad—K08DT, Conrad TV District, Box 594, Conrad, MT (KRTV Ch. 3 Great Falls)—10-w, lat. 48° 11' 22", long. 112° 03' 30".

Conrad—K10DX, Conrad TV District, Box 594, Conrad, MT (KFBB-TV Ch. 5 Great Falls)—10-w, lat. 48° 11' 22", long. 112° 03' 30".

Conrad—K12DJ, Conrad TV District, Box 594, Conrad, MT (CFAC-TV-7 Ch. 7 Lethbridge, Alta.)—1-w, lat. 48° 11' 22", long. 112° 03' 30".

Conrad—K100X, Conrad TV District, Box 594, Conrad, MT (KFBB-TV Ch. 5 Great Falls)—10-w, lat. 48° 11' 22", long. 112° 03' 30".

Cooke City—See K11GE, Clarks Fork, WY.

Cooke City—See K13FW, Clarks Fork, WY.

Translators—Montana

Coram, Martin City, Hungry Horse & West Glacier—K10LH, Desert Mountain TV Assn., Box 114, Martin City, MT (KHQ-TV Ch. 6 Spokane, WA)—5-w, lat. 48° 26' 30", long. 113° 58' 00".

Coram, Martin City, Hungry Horse & West Glacier—K12LU, Desert Mountain TV Assn., Box 114, Martin City, MT (KREM-TV Ch. 2 Spokane, WA)—5-w, lat. 48° 26' 30", long. 113° 58' 00".

Crow Agency—See K06KF, Hardin.

Crow Agency—See K11NZ, Ashland.

★ **Cut Bank**—K40CF, Continental TV Network Inc., 118 6th St. S, Great Falls, MT 59405 (KTGF Ch. 16 Great Falls)—100-w, lat. 48° 37' 30", long. 112° 18' 10".

Cut Bank, Montana Power Camp, North Montana Power Camp & Santa Rita—K09FS, Glacier County TV Club Inc., Box 326, Santa Rita, MT (KRTV Ch. 3 Great Falls)—1-w, lat. 48° 40' 30", long. 112° 12' 30".

Cut Bank, Montana Power Camp, North Montana Power Camp & Santa Rita—K11AN, Glacier County TV Club Inc., Box 326, Santa Rita, MT (CFAC-TV-7 Ch. 7 Lethbridge, Alta.)—1-w, lat. 48° 40' 30", long. 112° 12' 30".

Cut Bank, Montana Power Camp, North Montana Power Camp & Santa Rita—K13AR, Glacier County TV Club Inc., Box 326, Santa Rita, MT (KFBB-TV Ch. 5 Great Falls)—1-w, lat. 48° 40' 30", long. 112° 12' 30".

Darby—See K02GZ, Conner.

Darby—See K07FV, Conner.

Dayton—See K03DJ, Big Arm.

Dayton—See K05EE, Big Arm.

Dayton—See K10LP, Polson.

★ **Dayton, Rollins & Skidoo Bay**—K58BE, Blacktail TV Tax District, Box 609, Lakeside, MT 59922 (KXLY-TV Ch. 4 Spokane, WA)—20-w, lat. 47° 45' 00", long. 114° 00' 00".

DeBorgia—K02HN, West End TV Club, Box 52 (KECI-TV Ch. 13 Missoula)—1-w, lat. 47° 22' 45", long. 115° 22' 32".

DeBorgia—K04DU, West End TV Club, Box 52 (KXLY-TV Ch. 4 Spokane, WA)—1-w, lat. 47° 22' 42", long. 115° 22' 25".

Decker—K04HB, Decker TV Translator Assn., Decker, MT (KULR-TV Ch. 8 Billings)—1-w, lat. 45° 03' 17", long. 106° 42' 07".

Deer Lodge—K09BF, Deer Lodge Community TV, Box 431, Deer Lodge, MT (KECI-TV Ch. 13 Missoula)—1-w, lat. 46° 30' 00", long. 112° 34' 15".

Del Bonita—K05CZ, Del Bonita TV Club, Box 1111, Cut Bank, MT (CFAC-TV-7 Ch. 7 Lethbridge, Alta.)—1-w, lat. 48° 58' 00", long. 112° 47' 30".

★ **Del Bonita & surrounding community**—K11PW, Del Bonita TV Club, Box 1111, Cut Bank, MT (KRTV Ch. 3 Great Falls)—1-w, lat. 48° 58' 00", long. 112° 47' 30".

Dell—K06FN, Armstead, Dell, Horse Prairie TV Booster Club, Dell, MT (KIFI-TV Ch. 8 Idaho Falls)—1-w, lat. 44° 56' 30", long. 112° 44' 20".

Dell—K11IN, Armstead, Dell, Horse Prairie TV Booster Club, Dell, MT (KXLF-TV Ch. 4 Butte)—1-w, lat. 44° 56' 30", long. 112° 44' 20".

Denton—K10HB, Denton TV Assn., 1000 Lehman, Denton, MT (KFBB-TV Ch. 5 Great Falls)—1-w, lat. 47° 20' 18", long. 109° 55' 30".

Denton—K12HP, Denton TV Assn., 1000 Lehman, Denton, MT (KULR-TV Ch. 8 Billings)—1-w, lat. 47° 20' 18", long. 109° 55' 30".

Dodson & Wagner—K10FC, Phillips County TV Translator District, Box 387, Malta, MT 59538 (KRTV Ch. 3 Great Falls)—1-w, lat. 48° 23' 30", long. 108° 10' 00".

Dodson & Wagner—K12GP, Phillips County TV Translator District, Box 387, Malta, MT 59538 (KFBB-TV Ch. 5 Great Falls)—1-w, lat. 48° 23' 30", long. 108° 10' 00".

Dodson, Wagner & rural area—K08FS, Phillips County TV Translator District, Box 387, Malta, MT 59538 (KTGF Ch. 16 Great Falls)—1-w, lat. 48° 23' 30", long. 108° 10' 00".

Drummond, Hall, New Chicago & Willow Creek—K10H, Drummond TV Tax District, Box 415, Drummond, MT (KECI-TV Ch. 13 Missoula)—1-w, lat. 46° 37' 02", long. 113° 10' 56".

Eagleton, Hopp, Illiad & Spring Coulee—K09EN, Export TV Assn., Big Sandy, MT (KFBB-TV Ch. 5 Great Falls)—1-w, lat. 47° 54' 25", long. 109° 52' 05".

East Glacier—K08IU, East Glacier TV Assn., Glacier, MT (CFAC-TV-7 Ch. 7 Lethbridge, Alta.)—1-w, lat. 48° 29' 30", long. 113° 12' 10".

East Glacier—K10HK, East Glacier TV Assn., Glacier, MT (KRTV Ch. 3 Great Falls)—1-w, lat. 48° 29' 30", long. 113° 12' 10".

East Glacier—K13EJ, East Glacier TV Assn., Glacier, MT (KFBB-TV Ch. 5 Great Falls)—1-w, lat. 48° 29' 30", long. 113° 12' 10".

East Helena, Fort William Henry Harrison, Helena & Lake Helena—K08GK, KXLF Communications Inc., Box 3500, Butte, MT 59702 (KXLF-TV Ch. 4 Butte)—10-w, lat. 46° 35' 23", long. 112° 03' 53".

East Missoula & Upper Rattlesnake area—K11IJ, Eagle Communications Inc., TV Bldg., 340 W. Main St., Missoula, MT 59802 (KECI-TV Ch. 13 Missoula)—1-w, lat. 46° 51' 12", long. 113° 55' 41".

Edgar—See K47EW, Bridger.

Edgar—See K59DT, Bridger.

Edwards—See K09HI, Black Butte.

Edwards—See K11HE, Black Butte.

Ekalaka—K07EQ, Ekalaka Community TV Club, Ekalaka, MT (KXMA-TV Ch. 2 Dickinson, ND)—1-w, lat. 45° 54' 03", long. 104° 32' 57".

Ekalaka—K09BE, Ekalaka Community TV Club, Ekalaka, MT (KXGN-TV Ch. 5 Glendive)—1-w, lat. 45° 54' 03", long. 104° 32' 57".

Ekalaka—K13LN, Ekalaka Community TV Club, Ekalaka, MT (KHSD-TV Ch. 11 Lead, SD)—1-w, lat. 45° 54' 03", long. 104° 32' 57".

Elliston—K07KW, Elliston TV Group, Box 332, Elliston, MT (KTVH Ch. 12 Helena)—25-w, lat. 46° 33' 00", long. 112° 25' 00".

Elliston—K10IJ, Elliston TV Group, Box 332, Elliston, MT (KXLF-TV Ch. 4 Butte)—25-w, lat. 46° 33' 00", long. 112° 25' 00".

Elmo—See K03DJ, Big Arm.

Elmo—See K05EE, Big Arm.

Elmo—See K10LP, Polson.

★ **Elmo**—K20CP, Salish Kootenai College, Box 117, Pablo, MT 59855 (K25CL Ch. 25 Pablo/Ronan)—100-w, lat. 47° 46' 25", long. 114° 16' 04".

Elmo & Big Arm Bay—K11RX, Blacktail TV Tax District, Box 609, Lakeside, MT 59922 (KREM-TV Ch. 2 Spokane, WA)—10-w, lat. 47° 49' 00", long. 114° 18' 50".

Emigrant & rural area—K57CE, Paradise Valley TV District, Rte. 1, Emigrant, MT (KULR-TV Ch. 8 Billings)—100-w, lat. 45° 20' 07", long. 110° 41' 22".

Emigrant, Miner Basin & Paradise Valley—K05EH, Paradise Valley TV District, Rte. 1, Emigrant, MT (KULR-TV Ch. 8 Billings)—10-w, lat. 45° 34' 25", long. 110° 32' 40".

Emigrant, Miner Basin & Paradise Valley—K07JK, Paradise Valley TV District, Rte. 1, Emigrant, MT (KTVM Ch. 6 Butte)—10-w, lat. 45° 20' 07", long. 110° 41' 22".

Emigrant, Miner Basin & Paradise Valley—K10AH, Paradise Valley TV District, Rte. 1, Emigrant, MT (KXLF-TV Ch. 4 Butte)—10-w, lat. 45° 20' 07", long. 110° 41' 22".

Ennis—See K11CI, Bear Creek Valley.

Ennis, McAllister, Watkins & rural area SE of Ennis—K09KH, Eagle Communications Inc., TV Bldg., 340 W. Main St., Missoula, MT 59802 (KTVM Ch. 6 Butte)—1-w, lat. 45° 20' 11", long. 111° 41' 50".

Fairview—See K02BT, Chinook.

Fairview—See K04AN, Chinook.

Fairview—See K06DT, Chinook.

Fairview—See K09BR, Chinook.

Fairview & Sidney—K13IG, Glendive Bcstg. Corp., 119 4th Ave. SE, Sidney, MT (KXGN-TV Ch. 5 Glendive)—10-w, lat. 47° 47' 03", long. 104° 07' 35".

Fallon & Terry—K13IK, Prairie TV District, 202 Laundre, Terry, MT 59349 (KULR-TV Ch. 8 Billings)—10-w, lat. 46° 49' 00", long. 105° 19' 21".

Fallon Creek, Lame Jones, Plevna & Willard areas—K07FS, Plevna TV Booster Club, Plevna, MT (KXMA-TV Ch. 2 Dickinson, ND)—1-w, lat. 46° 20' 00", long. 104° 31' 50".

Fargo Armells—See K06BG, Bear Creek.

Ferndale—K12LO, Swan Hill TV Inc., Bigfork, MT (KPAX-TV Ch. 8 Missoula)—10-w, lat. 48° 04' 03", long. 114° 01' 50".

Ferndale, Lakeside, Somers & Swan Valley—K06EL, Swan Hill TV Inc., Bigfork, MT (KCFV-TV Ch. 9 Kalispell)—10-w, lat. 48° 04' 13", long. 114° 02' 23".

Finley Point, Flathead Lake (western & southern shores) & Rollins—K60AL, Blacktail TV Tax District, Box 609, Lakeside, MT 59922 (KRTV Ch. 3 Great Falls)—20-w, lat. 47° 45' 00", long. 114° 00' 00".

Fisher ranch area—K11MS, Thomas J. Fisher, Saco, MT (KRTV-TV Ch. 3 Great Falls)—1-w, lat. 48° 13' 00", long. 107° 15' 10".

Fisher ranch area—K13NM, Thomas J. Fisher, Saco, MT (KFBB-TV Ch. 5 Great Falls)—1-w, lat. 48° 13' 00", long. 107° 15' 10".

Flathead Lake—See K60AL, Finley Point.

Forsyth—K07LO, Forsyth Community TV Relay System Inc., 690 Main, Forsyth, MT (KYUS-TV Ch. 3 Miles City)—1-w, lat. 46° 15' 36", long. 106° 40' 15".

Forsyth—K09BW, Forsyth Community TV Relay System Inc., 690 Main, Forsyth, MT (KTVQ Ch. 2 Billings)—1-w, lat. 46° 15' 36", long. 106° 40' 15".

Forsyth—K11CB, Forsyth Community TV Relay System Inc., 690 Main, Forsyth, MT (KULR-TV Ch. 8 Billings)—1-w, lat. 46° 15' 36", long. 106° 40' 15".

Forsyth—See K61BL, Ashland.

Forsyth & eastern rural area—K12LR, Forsyth TV Tax District, Box 214, Forsyth, MT (KTVQ Ch. 2 Billings)—10-w, lat. 46° 19' 38", long. 106° 41' 49".

Forsyth (E & W rural area), Hammond Valley West, Lower Rosebud Creek & Rosebud area—K04FF, Forsyth Community TV Relay System Inc., 690 Main, Forsyth, MT (KULR-TV Ch. 8 Billings)—1-w, lat. 46° 19' 38", long. 106° 41' 49".

Forsyth rural area—K75CL, Wooster Republican Printing Co., Box 23909, Billings, MT 59104 (KULR-TV Ch. 8 Billings)—20-w, lat. 46° 19' 38", long. 106° 41' 49".

Fort Benton—K07AL, Fort Benton TV Club, 1712 Franklin St., Fort Benton, MT (KRTV Ch. 3 Great Falls)—1-w, lat. 47° 50' 07", long. 110° 39' 13".

Fort Benton—K09NC, Fort Benton TV Club, 1712 Franklin St., Fort Benton, MT (KTVH Ch. 12 Helena)—1-w, lat. 47° 50' 07", long. 110° 39' 13".

Fort Benton—K13AC, Fort Benton TV Club, 1712 Franklin St., Fort Benton, MT (KFBB-TV Ch. 5 Great Falls)—1-w, lat. 47° 50' 07", long. 110° 39' 13".

Fort Peck—K51BA, Valley TV Club Inc., Box 1129, Glasgow, MT 59230 (KRTV Ch. 3 Great Falls)—100-w, lat. 48° 01' 49", long. 106° 17' 48".

Fort Peck & Nashua—K41BT, Valley County Television District 1, Box 311, Glasgow, MT 59230 (KXMD-TV Ch. 11 Williston, ND)—100-w, lat. 48° 01' 49", long. 106° 17' 48".

Fort Peck & Nashua—K45CH, Valley County Television District 1, Box 311, Glasgow, MT 59230 (KRTV Ch. 3 Great Falls)—100-w, lat. 48° 01' 49", long. 106° 17' 48".

Fort William Henry Harrison—See K08GK, East Helena.

Fortine & Rexford—K05GC, Rexford-Marston TV District, Box 92, Rexford, MT (KPAX-TV Ch. 8 Missoula)—10-w, lat. 48° 54' 00", long. 115° 00' 00".

Four Buttes—See K03DP, Scobey.

Four Buttes & rural area (south)—K60BN, Klear-Vu Television District, Box 12, Scobey, MT 59263 (KXMD-TV Ch. 11 Williston, ND)—100-w, lat. 48° 36' 02", long. 105° 17' 44".

Fromberg—See K47EW, Bridger.

Fromberg—See K59DT, Bridger.

Gallatin River—See K07LE, Resort area.

Gallatin River—See K09LP, Resort area.

Galpin, Glasgow, King Springs & Tampico—K09HY, Valley County Television District 1, Box 311, Glasgow, MT 59230 (KRTV Ch. 3 Great Falls)—10-w, lat. 48° 12' 18", long. 106° 38' 00".

Galpin, Glasgow, King Springs & Tampico—K111A, Valley County Television District 1, Box 311, Glasgow, MT 59230 (KUMV Ch. 8 Williston, ND)—1-w, lat. 48° 12' 18", long. 106° 38' 00".

Galpin, Glasgow, King Springs & Tampico—K131B, Valley County Television District 1, Box 311, Glasgow, MT 59230 (KXMD-TV Ch. 11 Williston, ND)—1-w, lat. 48° 12' 18", long. 106° 38' 00".

Gateway area & Rexford area—K02AD, Eagle Communications Inc., TV Bldg., 340 W. Main St., Missoula, MT 59802 (KECI-TV Ch. 13 Missoula)—1-w, lat. 48° 54' 00", long. 115° 00' 00".

Glacier, Toole & Liberty Counties & Joplin—K54AM, East Butte TV Club Inc., Joplin, MT (KFBB-TV Ch. 5 Great Falls)—1000-w, lat. 48° 51' 30", long. 111° 06' 28".

Glacier, Liberty & Toole Counties—K74DW, East Butte TV Club Inc., Joplin, MT (CHAT-TV Ch. 6 Medicine Hat, AB)—100-w, lat. 48° 51' 30", long. 111° 06' 28".

Glacier, Liberty & Toole Counties—K76AG, East Butte TV Club Inc., Joplin, MT (KTGF Ch. 16 Great Falls)—100-w, lat. 48° 51' 30", long. 111° 06' 28".

Glacier, Liberty & Toole Counties—K78AH, East Butte TV Club Inc., Joplin, MT (KRTV Ch. 3 Great Falls)—100-w, lat. 48° 51' 30", long. 111° 06' 28". Requests modification of license for LPTV authorization.

Glasgow—See K09HY, Galpin.

Glasgow—See K111A, Galpin.

Glasgow—See K131B, Galpin.

Glasgow—K47CY, Valley County Television District 1, Box 311, Glasgow, MT 59230 (KXMD-TV Ch. 11 Williston, ND)—100-w, lat. 48° 01' 49", long. 106° 17' 48".

Glasgow—K49CF, Valley County Television District 1, Box 311, Glasgow, MT 59230 (KFBB-TV Ch. 5 Great Falls)—100-w, lat. 48° 01' 49", long. 106° 17' 48".

Glasgow & rural area—K07JG, Valley County Television District 1, Box 311, Glasgow, MT 59230 (KFBB-TV Ch. 5 Great Falls)—10-w, lat. 48° 12' 18", long. 106° 38' 00".

Glen Lake area—K07IK, Pinkham Mountain TV Club, Eureka, MT (KREM-TV Ch. 2 Spokane, WA)—1-w, lat. 48° 39' 20", long. 115° 05' 30".

Glen Lake area—K11EM, Pinkham Mountain TV Club, Eureka, MT (KHQ-TV Ch. 6 Spokane, WA)—10-w, lat. 48° 39' 20", long. 115° 05' 30".

Glendive—K13PL, Meyer Bcstg. Co., Broadway at Fourth, Bismarck, ND 58501 (KUMV-TV Ch. 8 Williston, ND)—100-w, lat. 47° 10' 39", long. 104° 38' 37".

Grass Range—K07DZ, Grass Range TV Tax District, Box 124, Grass Range, MT (KRTV Ch. 3 Great Falls)—10-w, lat. 46° 59' 30", long. 108° 49' 00".

Grass Range—K11BR, Grass Range TV Tax District, Box 124, Grass Range, MT (KFBB-TV Ch. 5 Great Falls)—1-w, lat. 46° 59' 30", long. 108° 49' 00".

Grass Range—K13BL, Grass Range TV Tax District, Box 124, Grass Range, MT (KULR-TV Ch. 8 Billings)—1-w, lat. 47° 00' 00", long. 108° 46' 00".

Hall—See K10HI, Drummond.

Hammond Valley West—See K04FF, Forsyth.

Hardin, Crow Agency & rural area (north)—K06KF, SJL Montana Assoc. Ltd. Partnership, Box 2557, 3203 3rd Ave. N, Billings, MT 59103 (KTQV Ch. 2 Billings)—100-w, lat. 45° 44' 39", long. 107° 32' 08".

Harlem—K07BX, Harlem TV Club, Box 336, Harlem, MT (KFBB-TV Ch. 5 Great Falls)—1-w, lat. 48° 33' 30", long. 108° 47' 40".

Harlem—K10LT, Harlem TV Club, Box 336, Harlem, MT (CFAC-TV-7 Ch. 7 Lethbridge, Alta.)—1-w, lat. 48° 33' 30", long. 108° 47' 40".

Harlem—K12EQ, Harlem TV Club, Box 336, Harlem, MT (KRTV Ch. 3 Great Falls)—1-w, lat. 48° 33' 30", long. 108° 47' 40".

Harlowton—K10AX, Harlowton TV Assn., Harlowton, MT (KTQV Ch. 2 Billings)—10-w, lat. 46° 19' 52", long. 109° 43' 30".

Harlowton—K13BE, Harlowton TV Assn., Harlowton, MT (KULR-TV Ch. 8 Billings)—10-w, lat. 46° 19' 52", long. 109° 43' 30".

Harlowton, Two Dot & Martinsdale—K59CE, Mario TV Assn., Harlowton, MT (KTQV Ch. 2 Billings)—100-w, lat. 46° 21' 05", long. 110° 08' 35".

Harlowton, Two Dot & Martinsdale—K61CE, Mario TV Assn., Harlowton, MT (KULR-TV Ch. 8 Billings)—100-w, lat. 46° 21' 05", long. 110° 08' 35".

Havre—K09HZ, MDM Bcstg. Inc., Box 1139, Great Falls, MT 59403 (KFBB-TV Ch. 5 Great Falls)—100-w, lat. 48° 20' 09", long. 109° 44' 35".

★ **Havre**—K15BN, Arapahoe County TV Club, 18100 E. Berry Dr., Aurora, CO 80015 (WTBS Ch. 17 Atlanta, GA)—1000-w, lat. 48° 33' 16", long. 109° 40' 38".

★ **Havre**—K52CI, Continental TV Network Inc., 118 6th St. S, Great Falls, MT 59405 (KTGF Ch. 16 Great Falls)—100-w, lat. 48° 20' 09", long. 109° 44' 35".

Haxby—K05CD, Valley TV Club Inc., Box 1129, Glasgow, MT 59230 (KTQV Ch. 2 Billings)—1-w, lat. 47° 32' 00", long. 106° 43' 20".

Heart Butte—K08JB, School District 1, Heart Butte, MT 59448 (KTGF Ch. 16 Great Falls)—1-w, lat. 48° 18' 01", long. 112° 52' 43".

Heart Butte—K10KQ, School District 1, Heart Butte, MT 59448 (CBRT Ch. 9 Calgary, Alta.)—1-w, lat. 48° 18' 01", long. 112° 52' 43".

★ **Heart Butte**—K12KY, School District 1, Heart Butte, MT 59448 (KRTV Ch. 3 Great Falls)—1-w, lat. 48° 18' 01", long. 112° 52' 43".

Heath & surrounding area—K55AJ, SJL Montana Assoc. Ltd. Partnership, Box 2557, 3203 3rd Ave. N, Billings, MT 59103 (KTQV Ch. 2 Billings)—10-w, lat. 46° 50' 45", long. 109° 15' 25".

Hebgen Dam Resort, Madison Arm, Summer Home area & West Yellowstone—K32CG, West Yellowstone TV Translator District, 380 Cream Creek Rd., West Yellowstone, MT 59758 (KPVI Ch. 6 Idaho Falls, ID)—20-w, lat. 44° 45' 10", long. 111° 11' 54".

Helena—See K08GK, East Helena.

Helena—K10FI, MDM Bcstg. Inc., Box 1139, Great Falls, MT 59403 (KFBB-TV Ch. 5 Great Falls)—100-w, lat. 46° 36' 01", long. 112° 01' 28".

Heron, Noxon & Trout Creek—K08GU, Trout Creek, Heron & Noxon TV District, Box 1502, Noxon, MT (KREM-TV Ch. 2 Spokane, WA)—10-w, lat. 47° 57' 05", long. 115° 39' 22".

Heron, Noxon & Trout Creek—K10HA, Trout Creek, Heron & Noxon TV District, Box 1502, Noxon, MT (KXLY-TV Ch. 4 Spokane, WA)—10-w, lat. 47° 57' 05", long. 115° 39' 22".

Heron, Noxon & Trout Creek—K12HD, Trout Creek, Heron & Noxon TV District, Box 1502, Noxon, MT (KHQ-TV Ch. 6 Spokane, WA)—10-w, lat. 47° 57' 05", long. 115° 39' 22".

★ **Hinsdale**—K05IZ, Hinsdale TV District No. 1, Box 404, Hinsdale, MT 59230 (KRTV Ch. 3 Great Falls)—10-w, lat. 48° 21' 54", long. 106° 58' 30".

Hinsdale & rural area (north)—K10JK, Hinsdale TV Club, Hinsdale, MT (KRTV Ch. 3 Great Falls)—10-w, lat. 48° 21' 54", long. 106° 58' 30".

Hinsdale & rural area (north)—K13JD, Hinsdale TV Club, Hinsdale, MT (CKCK-TV Ch. 2 Regina, Sask.)—1-w, lat. 48° 21' 54", long. 106° 58' 30".

Hinsdale & Saco—K09BX, Phillips County TV Translator District, Box 387, Malta, MT 59538 (KTQV Ch. 2 Billings)—1-w, lat. 48° 27' 35", long. 107° 25' 25".

Hinsdale rural area & Saco—K06FI, Phillips County TV Translator District, Box 387, Malta, MT 59538 (KFBB-TV Ch. 5 Great Falls)—1-w, lat. 48° 27' 35", long. 107° 25' 25".

Hinsdale rural area & Saco—K12FB, Phillips County TV Translator District, Box 387, Malta, MT 59538 (KRTV Ch. 3 Great Falls)—1-w, lat. 48° 27' 35", long. 107° 25' 25".

Hinsdale, Rock Creek & Vandalia—K07DI, Hinsdale TV Club, Hinsdale, MT (KUMV-TV Ch. 8 Williston, ND)—1-w, lat. 48° 21' 54", long. 106° 58' 30".

Hogeland & Turner—K66BZ, Big Flat TV Assn., Turner, MT (KRTV Ch. 3 Great Falls)—100-w, lat. 48° 52' 24", long. 108° 57' 13".

Hopp—See K09EN, Eagleton.

Horse Ranch area & Roy—K09CB, Roy TV Tax District, Box 494, Roy, MT (KFBB-TV Ch. 5 Great Falls)—1-w, lat. 47° 20' 36", long. 109° 07' 40".

Horse Ranch area & Roy—K11HN, Roy TV Tax District, Box 494, Roy, MT (KRTV Ch. 3 Great Falls)—1-w, lat. 47° 20' 36", long. 109° 07' 40".

Hot Springs—See K11IL, Bitterroot.

Hot Springs & rural area—K05AH, Hot Springs Community TV, Box 405, Hot Springs, MT (KECI-TV Ch. 13 Missoula)—5-w, lat. 47° 37' 17", long. 114° 38' 44".

Howard—K06JU, Forsyth TV Tax District, Box 214, Forsyth, MT (KULR-TV Ch. 8 Billings)—10-w, lat. 46° 19' 50", long. 106° 59' 35".

Howard (rural community)—K10AJ, Howard TV Club, Box 35, Rte. 2, Forsyth, MT (KTQV Ch. 2 Billings)—1-w, lat. 46° 19' 50", long. 106° 59' 35".

★ **Howard (rural community)**—K12LN, Howard TV Club, Box 35, Rte. 2, Forsyth, MT (KULR-TV Ch. 8 Billings)—1-w, lat. 46° 19' 50", long. 106° 59' 35".

Translators—Montana

Hungry Horse—See K07IT, Coram.

Hungry Horse—See K10LH, Coram.

Hungry Horse—See K12LU, Coram.

Hysham—K110S, Treasure County TV District, Hysham, MT (KTVO Ch. 2 Billings)—10-w, lat. 46° 14' 20", long. 107° 22' 00".

Hysham—K13PD, Treasure County TV District, Hysham, MT (KULR-TV Ch. 8 Billings)—10-w, lat. 46° 14' 20", long. 107° 22' 00".

Illiad—See K09EN, Eagleton.

Indian Butte—See K06BG, Bear Creek.

Jackson & rural area NW—K08GE, Jackson Booster Club, Jackson, MT (KECI-TV Ch. 13 Missoula)—1-w, lat. 45° 23' 00", long. 113° 28' 00".

★ **Joplin**—K35AD, SJL Montana Assoc. Ltd. Partnership, Box 2557, 3203 3rd Ave. N, Billings, MT 59103 (KTVO Ch. 2 Billings)—1000-w, lat. 48° 51' 17", long. 111° 08' 27".

Joplin—K48AI, KRTV Communications Inc., Box 1331, Great Falls, MT 59403 (KRTV Ch. 3 Great Falls)—1000-w, lat. 48° 51' 17", long. 111° 08' 27".

Joplin—See K54AM, Glacier County.

Jordan—See K09HI, Black Butte.

Jordan—See K11HE, Black Butte.

Judith Gap & North rural area—K04GN, Judith Gap Translator District, Gameill, MT (KULR-TV Ch. 8 Billings)—10-w, lat. 46° 41' 00", long. 109° 44' 30".

Judith Gap & North rural area—K06GX, Judith Gap Translator District, Gameill, MT (KTVO Ch. 2 Billings)—10-w, lat. 46° 41' 00", long. 109° 44' 30".

Kalispell—K29AA, Blacktail TV Tax District, Box 609, Lakeside, MT 59922 (KSPS-TV Ch. 7 Spokane, WA)—100-w, lat. 48° 30' 08", long. 114° 20' 16".

Kalispell—See K67CZ, Bigfork.

King Springs—See K09HY, Galpin.

King Springs—See K11IA, Galpin.

King Springs—See K13IB, Galpin.

Lake Helena—See K08GK, East Helena.

Lake McDonald—See K05FC, Coram.

Lakeside—See K06EL, Fallon Creek.

Lakeside—See K69AQ, Bigfork.

Lame Deer—K05BL, Dull Knife Memorial College Inc., Box 206, Lame Deer, MT 59403 (KULR-TV Ch. 8 Billings)—1-w, lat. 45° 37' 42", long. 106° 39' 43".

Lame Deer—See K11NZ, Ashland.

Lame Deer—See K61BL, Ashland.

★ **Lame Deer**—K69EZ, Dull Knife Memorial College Inc., Box 206, Lame Deer, MT 59403)—10-w, lat. 45° 36' 44", long. 106° 50' 35".

Lame Deer—See K70ER, Castle Rock.

Lame Jones—See K07FS, Fallon Creek.

Lavina—K11MB, Golden Valley Assn., No. 2 Translator District, Lavina, MT (KTVO Ch. 2 Billings)—1-w, lat. 46° 16' 50", long. 108° 53' 05".

Lavina—K13MR, Golden Valley Assn., No. 2 Translator District, Lavina, MT (KULR-TV Ch. 8 Billings)—1-w, lat. 46° 16' 50", long. 108° 53' 05".

Lebo Valley—See K11FX, Big Elk Valley.

Lebo Valley—See K13MK, Big Elk Valley.

Lenep & Martinsdale—K10JZ, Martinsdale-Lenep TV Assn., Martinsdale, MT (KTVM Ch. 6 Butte)—10-w, lat. 46° 26' 30", long. 110° 25' 15".

Lenep, Martinsdale & Mud Creek area—K06AS, Martinsdale-Lenep TV Assn., Martinsdale, MT (KULR-TV Ch. 8 Billings)—1-w, lat. 46° 26' 36", long. 110° 25' 20".

Lenep, Martinsdale & Mud Creek area—K12BB, Martinsdale-Lenep TV Assn., Martinsdale, MT (KXLF-TV Ch. 4 Butte)—1-w, lat. 46° 26' 36", long. 110° 25' 20".

Lewistown—K13IX, SJL Montana Assoc. Ltd. Partnership, Box 2557, 3203 3rd Ave. N, Billings, MT 59103 (KTVO Ch. 2 Billings)—100-w, lat. 47° 10' 45", long. 109° 32' 02".

Lewistown—K17AD, KOUS-TV, Drawer D, Hardin, MT 59034 (KOUS-TV Ch. 4 Hardin-Billings)—100-w, lat. 47° 10' 42", long. 109° 32' 10".

★ **Lewistown**—K40BW, Continental TV Network Inc., 118 6th St. S, Great Falls, MT 59405 (KTGF Ch. 16 Great Falls)—100-w, lat. 47° 10' 42", long. 109° 32' 10".

★ **Lewistown**—K45CS, KRTV Communications Inc., Box 1331, Great Falls, MT 59403 (KRTV Ch. 3 Great Falls)—100-w, lat. 47° 10' 42", long. 109° 32' 10".

Lewistown—K70EZ, MDM Bcstg. Inc., Box 1139, Great Falls, MT 59403 (KFBB-TV Ch. 5 Great Falls)—100-w, lat. 47° 10' 44", long. 109° 32' 15".

Lewistown—K74BL, KULR Corp., Box 23909, Billings, MT 59104 (KULR-TV Ch. 8 Billings)—100-w, lat. 47° 10' 44", long. 109° 32' 15".

★ **Lexington, Livingston & Paradise Valley**—K66BR, Paradise Valley TV District, Rte. 1, Emigrant, MT (KULR-TV Ch. 8 Billings)—100-w, lat. 45° 35' 52", long. 110° 32' 45".

Libby—K60EA, Libby Video Club, Box 856, Libby, MT (KCFW-TV Ch. 9 Kalispell)—20-w, lat. 48° 26' 40", long. 115° 31' 20".

Libby—K62DL, Libby Video Club, Box 856, Libby, MT (KREM-TV Ch. 2 Spokane, WA)—100-w, lat. 48° 26' 40", long. 115° 31' 20".

Libby—K64DL, Libby Video Club, Box 856, Libby, MT (KXLY-TV Ch. 4 Spokane, WA)—100-w, lat. 48° 26' 40", long. 115° 31' 20".

Libby—K66DR, Libby Video Club, Box 856, Libby, MT (KHQ-TV Ch. 6 Spokane, WA)—20-w, lat. 48° 26' 40", long. 115° 31' 20".

Libby—K68AS, Libby Video Club, Box 856, Libby, MT (KSPS-TV Ch. 7 Spokane, WA)—20-w, lat. 48° 26' 15", long. 115° 31' 45".

Libby Dam Site Trailer Park—See K11MF, Bobtail Creek.

Libby Dam Site Trailer Park—See K13MY, Bobtail Creek.

Liberty County—See K54AM, Glacier County.

Liberty County—See K74DW, Glacier County.

Liberty County—See K76AG, Glacier County.

Liberty County—See K78AH, Glacier County.

Livingston—K09CP, Park Non-Profit TV Inc., Box 138, Livingston, MT (KTVO Ch. 2 Billings)—1-w, lat. 45° 45' 58", long. 110° 19' 39".

Livingston—K11CW, Park Non-Profit TV Inc., Box 138, Livingston, MT (KXLF-TV Ch. 4 Butte)—1-w, lat. 45° 45' 58", long. 110° 19' 39".

Livingston—K13DJ, Park Non-Profit TV Inc., Box 138, Livingston, MT (KULR-TV Ch. 8 Billings)—1-w, lat. 45° 45' 58", long. 110° 19' 39".

Livingston—K17BT, Shields Valley TV Tax District (KUSM Ch. 9 Bozeman)—10-w, lat. 45° 35' 52", long. 110° 32' 45".

Livingston—See K63BQ, Bozeman.

Livingston—See K65BZ, Bozeman.

Livingston—See K66BR, Lexington.

Livingston—See K69CM, Big Timber.

Livingston & Paradise Valley—K55CF, Paradise Valley TV District, Rte. 1, Emigrant, MT (KXLF-TV Ch. 4 Butte)—100-w, lat. 45° 35' 52", long. 110° 32' 45".

Livingston & Paradise Valley—K60BE, Paradise Valley TV District, Rte. 1, Emigrant, MT (KTVO Ch. 2 Billings)—100-w, lat. 45° 35' 52", long. 110° 32' 45".

Livingston & Paradise Valley—K63BV, Paradise Valley TV District, Rte. 1, Emigrant, MT (KECI-TV Ch. 13 Missoula)—100-w, lat. 45° 35' 52", long. 110° 32' 45".

Lloyd—K11RY, Bear Paw TV Club, Lloyd, MT (KFBB-TV Ch. 5 Great Falls)—1-w, lat. 48° 15' 20", long. 109° 16' 45".

Lloyd—K13QR, Bear Paw TV Club, Lloyd, MT (KRTV Ch. 3 Great Falls)—1-w, lat. 48° 15' 20", long. 109° 16' 45".

Lodge Grass—K10AO, Lodge Grass TV Assn., Lodge Grass, MT (KTVO Ch. 2 Billings)—1-w, lat. 45° 19' 00", long. 107° 19' 45".

Lodge Grass—K12AT, Lodge Grass TV Assn., Lodge Grass, MT (KULR-TV Ch. 8 Billings)—1-w, lat. 45° 19' 00", long. 107° 19' 45".

Lodgepole Creek, Northfork & Stevens Fork Creek—K10AU, Garfield TV Club, Brusett, MT (KTVO Ch. 2 Billings)—1-w, lat. 47° 14' 55", long. 107° 27' 35".

Loma—K07AM, Loma TV Club, Loma, MT (KRTV Ch. 3 Great Falls)—1-w, lat. 47° 56' 25", long. 110° 29' 55".

Loma—K11AD, Loma TV Club, Loma, MT (KFBB-TV Ch. 5 Great Falls)—1-w, lat. 47° 56' 25", long. 110° 29' 55".

Loring & Turner—K09JQ, Phillips County TV Translator District, Box 387, Malta, MT 59538 (KRTV Ch. 3 Great Falls)—1-w, lat. 48° 53' 45", long. 107° 58' 13".

Loring & west area—K65AH, Phillips County TV Translator District, Box 387, Malta, MT 59538 (CJFB-TV Ch. 5 Swift Current, Sask.)—100-w, lat. 48° 53' 45", long. 107° 58' 13".

Loring, Lovejoy, Whitewater & Wynot—K07B, Phillips County TV Translator District, Box 387, Malta, MT 59538 (KTGF Ch. 16 Great Falls)—1-w, lat. 48° 45' 30", long. 107° 45' 00".

Loring, Lovejoy, Whitewater & Wynot—K11GX, Phillips County TV Translator District, Box 387, Malta, MT 59538 (KRTV Ch. 3 Great Falls)—1-w, lat. 48° 45' 30", long. 107° 45' 00".

Loring, Lovejoy, Whitewater & Wynot—K13DU, Phillips County TV Translator District, Box 387, Malta, MT 59538 (KTVO Ch. 2 Billings)—1-w, lat. 48° 45' 30", long. 107° 45' 00".

Lovejoy—See K07IB, Loring.

Lovejoy—See K11GX, Loring.

Lovejoy—See K13DU, Loring.

Lower Rosebud Creek—See K04FF, Forsyth.

Lower Rosebud Creek rural community—K10ED, Lower Rosebud TV Club Inc., Forsyth, MT (KTVO Ch. 2 Billings)—10-w, lat. 46° 00' 29", long. 106° 22' 40".

Lynch Creek—See K68AW, Burgess Lake.

Madison Arm—See K11JH, Hebgen Dam Resort.

Madison Arm—See K32CG, Hebgen Dam Resort.

Malta—K07IC, Phillips County TV Translator District, Box 387, Malta, MT 59538 (KFBB-TV Ch. 5 Great Falls)—1-w, lat. 48° 22' 02", long. 107° 51' 55".

Malta, Strater & Wagner—K11IH, Valley County Television District 1, Box 311, Glasgow, MT 59230 (KTGF Ch. 16 Great Falls)—1-w, lat. 48° 22' 02", long. 107° 51' 55".

Malta, Strater & Wagner—K13GP, Phillips County TV Translator District, Box 387, Malta, MT 59538 (KRTV Ch. 3 Great Falls)—1-w, lat. 48° 22' 02", long. 107° 51' 55".

Manhattan—See K18AF, Bozeman.

Martin City—See K07IT, Coram.

Martin City—See K10LH, Coram.

Martin City—See K12LU, Coram.

Martinsdale—See K06AS, Lennep.

Martinsdale—See K07KD, Checkerboard.

Martinsdale—See K10JZ, Lennep.

Martinsdale—See K12BB, Lennep.

Martinsdale—See K59CE, Harlowton.

Martinsdale—See K61CE, Harlowton.

Martinsdale-Lennep—K09LW, Martinsdale-Lennep TV Assn., Martinsdale, MT (KTVO Ch. 2 Billings)—10-w, lat. 46° 28' 15", long. 110° 26' 59".

McAllister—See K09KH, Ennis.

McLeod & south rural area—K10KZ, Boulder TV Assn., Box 66, McLeod, MT (KTVO Ch. 2 Billings)—10-w, lat. 45° 37' 00", long. 110° 06' 00".

McLeod & south rural area—K12LJ, Boulder TV Assn., Box 66, McLeod, MT (KULR-TV Ch. 8 Billings)—10-w, lat. 45° 37' 00", long. 110° 06' 00".

Melville—See K11NL, Big Timber.

Melville—See K13BD, Big Timber.

Mid Powder River—See K06AA, Belle Creek.

Miles City—K06FE, KULR Corp. Box 23909, Billings, MT 59104 (KULR-TV Ch. 8 Billings)—100-w, lat. 46° 26' 01", long. 105° 50' 51".

Miles City—K10GF, SJL Montana Assoc. Ltd. Partnership, Box 2557, 3203 3rd Ave. N, Billings, MT 59103 (KTVO Ch. 2 Billings)—100-w, lat. 46° 26' 01", long. 105° 50' 51".

Miner Basin—See K05EH, Emigrant.

Miner Basin—See K07JK, Emigrant

Miner Basin—See K10AH, Emigrant.

Mizpah—See K06AA, Belle Creek.

Montana Power Camp—See K09FS, Cut Bank.

Montana Power Camp—See K11AN, Cut Bank.

Montana Power Camp—See K13AR, Cut Bank.

Mud Creek—See K06AS, Lennep.

Mud Creek—See K12BB, Lennep.

★ **Muddy Creek**—K55ED, Dull Knife Memorial College Inc., Box 206, Lame Deer, MT 59403 (K10ML Ch. 10 Busby)—1-w, lat. 45° 35' 31", long. 106° 44' 37".

Nashua—See K41BT, Fort Peck.

Nashua—See K45CH, Fort Peck.

Nashua—See K49CF, Fort Peck.

New Chicago—See K10HI, Drummond.

Niarada—See K11IL, Bitterroot.

North Cheyenne Indian Reservation—K07TR, Dull Knife Memorial College Inc., Box 206, Lame Deer, MT 59403 (KTVO Ch. 2 Billings)—100-w, lat. 45° 31' 23", long. 106° 43' 53".

★ **North Cheyenne Indian Reservation**—K67CY, Dull Knife Memorial College Inc., Box 206, Lame Deer, MT 59403 (K10ML Ch. 10 Busby)—1-w, lat. 45° 38' 15", long. 106° 44' 57".

North Montana Power Camp—See K09FS, Cut Bank.

North Montana Power Camp—See K11AN, Cut Bank.

North Montana Power Camp—See K13AR, Cut Bank.

Northfork—See K10AU, Lodgepole Creek.

Noxon—See K08GU, Heron.

Noxon—See K10HA, Heron.

Noxon—See K12HO, Heron.

Olive—K05FQ, Mizpah TV Club, Newman Hall, Olive, MT (KTVO Ch. 2 Billings)—5-w, lat. 45° 39' 33", long. 105° 26' 16".

Olney & Stryker—K110A, Stillwater TV Assn., Olney, MT (KXLY-TV Ch. 4 Spokane, WA)—1-w, lat. 48° 39' 10", long. 114° 38' 05".

★ **Opheim**—K13RE, Opheim Community Club, Opheim, MT (KUMV-TV Ch. 8 Williston, ND)—10-w, lat. 48° 51' 30", long. 106° 10' 43".

Otter Creek—See K05AD, Ashland.

Otter Creek—See K11NL, Big Timber.

Otter Creek—See K12FA, Ashland.

Otter Creek—See K13BD, Big Timber.

Otter, Quietus & Sayle, MT & Passaic, WY—K06CD, Otter TV Assn., Otter, MT (KULR-TV Ch. 8 Billings)—1-w, lat. 45° 08' 03", long. 106° 01' 23".

Paradise & Plains—K05GM, Plains-Paradise TV District, Box 74, Paradise, MT (KPAX-TV Ch. 8 Missoula)—10-w, lat. 47° 31' 30", long. 114° 57' 28".

Paradise & Plains—K07CH, Plains-Paradise TV District, Box 74, Paradise, MT (KXLY-TV Ch. 4 Spokane, WA)—10-w, lat. 47° 31' 30", long. 114° 57' 28".

Paradise Valley—See K05EH, Emigrant.

Paradise Valley—See K07JK, Emigrant.

Paradise Valley—See K10AH, Emigrant.

Paradise Valley—See K55CF, Livingston.

Paradise Valley—See K60BE, Livingston.

Paradise Valley—See K63BV, Livingston.

Paradise Valley—See K66BR, Lexington.

Peerless & Richland—K04AD, Peerless-Richland TV District, Peerless, MT (KUMV Ch. 8 Williston, ND)—1-w, lat. 48° 47' 06", long. 105° 51' 36".

Phillipsburg—K07KX, Phillipsburg TV Tax District, Box 10, Phillipsburg, MT (KXLF-TV Ch. 4 Butte)—1-w, lat. 46° 20' 30", long. 113° 19' 49".

Phillipsburg—K09LI, Phillipsburg TV Tax District, Box 10, Phillipsburg, MT (KECI-TV Ch. 13 Missoula)—1-w, lat. 46° 20' 30", long. 113° 19' 49".

Phillips County—K46BX, Phillips County TV Translator District, Box 387, Malta, MT 59538 (KRTV Ch. 3 Great Falls)—100-w, lat. 47° 56' 20", long. 108° 32' 40".

Phillips County—K208P, Phillips County TV Translator District, Box 387, Malta, MT 59538 (KFBB-TV Ch. 5 Great Falls)—100-w, lat. 47° 56' 20", long. 108° 32' 40".

Pipe Creek—See K11MF, Bobtail Creek.

Pipe Creek—See K13MY, Bobtail Creek.

Pipe Creek, Bobtail Creek, Quartz Creek & Libby Dam Site Trailer Park—K10LL, Libby Video Club, Box 856, Libby, MT (KHQ-TV Ch. 6 Spokane, WA)—1-w, lat. 48° 21' 13", long. 115° 40' 42".

Plains—K11JP, Plains-Paradise TV District, Box 74, Paradise, MT (KECI-TV Ch. 13 Missoula)—1-w, lat. 47° 31' 15", long. 114° 57' 28".

Plentywood—K13LW, Plentywood Translator Corp., 114 N. Monroe, Plentywood, MT (CKCK-TV Ch. 2 Regina, Sask.)—1-w, lat. 48° 41' 42", long. 104° 35' 41".

Plevna—See K07FS, Fallon Creek.

Plevna—K09IV, Plevna TV Booster Club, Plevna, MT (KXGN-TV Ch. 5 Glendive)—1-w, lat. 46° 20' 00", long. 104° 31' 50".

Polaris & Upper Grasshopper Valley—K07OC, Grasshopper TV Assn., Box 269, Dillon, MT (KXLF-TV Ch. 4 Butte)—0.25-w, lat. 45° 26' 00", long. 113° 09' 00".

Polaris & Upper Grasshopper Valley—K09MY, Grasshopper TV Assn., Box 269, Dillon, MT (KTVM Ch. 6 Butte)—0.25-w, lat. 45° 26' 00", long. 113° 09' 00".

Polson—K07HG, Polson TV Improvement Assn., Box 785, Polson, MT (KECI-TV Ch. 13 Missoula)—1-w, lat. 47° 40' 42", long. 114° 08' 36".

Polson—K11HO, Polson TV Improvement Assn., Box 785, Polson, MT (KPAX-TV Ch. 8 Missoula)—10-w, lat. 47° 40' 42", long. 114° 08' 36".

★ **Polson, Rollins, Elmo & Dayton**—K10LP, Blacktail TV Tax District, Box 609, Lakeside, MT 59922 (KREM-TV Ch. 2 Spokane, WA)—5-w, lat. 47° 45' 00", long. 114° 00' 00".

Pony—K07PQ, Pony Homecoming Club, Pony, MT (KXLF-TV Ch. 4 Butte)—1-w, lat. 45° 39' 37", long. 111° 52' 52".

Pony—K10HZ, Eagle Communications Inc., TV Bldg., 340 W. Main St., Missoula, MT 59802 (KTVM Ch. 6 Butte)—1-w, lat. 45° 39' 37", long. 111° 52' 52".

Poplar—K13PZ, Poplar TV District, Box 1279, Poplar, MT (KFBB-TV Ch. 5 Great Falls)—10-w, lat. 48° 08' 25", long. 105° 07' 15".

Powder River—See K08JV, Broadus.

Pump's Ranch—K11NC, David & Henry Pump, Two Dot, MT (KTVO Ch. 2 Billings)—1-w, lat. 46° 20' 28", long. 110° 13' 45".

Pump's Ranch—K13NX, David & Henry Pump, Two Dot, MT (KULR-TV Ch. 8 Billings)—1-w, lat. 46° 20' 28", long. 110° 13' 45".

Quartz Creek—See K11MF, Bobtail Creek.

Quartz Creek—See K13MY, Bobtail Creek.

Quietus—See K06CD, Otter.

Resort area above Middle Fork of Gallatin River & resort area near mouth of West Fork of Gallatin River—K07LE, Big Sky Owners Assn. Inc., Big Sky, MT (KXLF-TV Ch. 4 Butte)—5-w, lat. 45° 16' 27", long. 111° 23' 36".

Resort area above Middle Fork of Gallatin River & resort area near mouth of West Fork of Gallatin River—K09LP, Big Sky Owners Assn. Inc., Big Sky, MT (KTVM Ch. 6 Butte)—5-w, lat. 45° 16' 27", long. 111° 23' 36".

Rexford—See K02AO, Gateway.

Rexford—See K05GC, Fortine.

Richey—K13JU, Richey TV District, Richey, MT (KXGN-TV Ch. 5 Glendive)—1-w, lat. 47° 40' 00", long. 105° 03' 45".

Rock Creek—See K07DI, Hinsdale.

Rock Springs—See K07EK, Circle.

Rollins—See K03DJ, Big Arm.

Rollins—See K05EE, Big Arm.

Rollins—See K10LP, Polson.

Rollins—See K58BE, Dayton.

Rollins—See K60AL, Finley Point.

Rosebud—See K04FF, Forsyth.

Rosebud & eastern rural area—K07QK, Forsyth TV Tax District, Box 214, Forsyth, MT (KTVO Ch. 2 Billings)—10-w, lat. 46° 18' 50", long. 106° 30' 25".

Rosebud & eastern rural area—K09OK, Forsyth TV Tax District, Box 214, Forsyth, MT (KULR-TV Ch. 8 Billings)—10-w, lat. 46° 18' 50", long. 106° 30' 25".

Roundup—K06KX, Roundup TV Tax District, Courthouse, Roundup, MT (KUED Ch. 7 Salt Lake City, UT)—10-w, lat. 46° 28' 02", long. 108° 33' 50".

Roundup—K11FS, Roundup TV Tax District, Courthouse, Roundup, MT (KTVO Ch. 2 Billings)—10-w, lat. 46° 28' 02", long. 108° 33' 50".

Roundup—K13AN, Roundup TV Tax District, Courthouse, Roundup, MT (KULR-TV Ch. 8 Billings)—10-w, lat. 46° 28' 02", long. 108° 33' 50".

Roy—See K06BG, Bear Creek.

Roy—See K09CB, Horse Ranch.

Roy—See K11HN, Horse Ranch.

Translators—Montana

- Rural area west of Broadus**—K55FG, Powder River County TV Board, County Courthouse, Broadus, MT 59317 (KTVQ Ch. 2 Billings)—100-w, lat. 45° 36' 02", long. 105° 56' 15".
- Russell Point Ranch area**—K090L, Russell Point TV, Russell Point Ranch, MT (KTVQ Ch. 2 Billings)—1-w, lat. 46° 31' 30", long. 106° 19' 30".
- Ryegate**—K06FU, Golden Valley TV Assn. 1, Box 85, Ryegate, MT (KULR-TV Ch. 8 Billings)—1-w, lat. 46° 18' 06", long. 109° 15' 14".
- Ryegate**—K12HB, Golden Valley TV Assn. 1, Box 85, Ryegate, MT (KTVQ Ch. 2 Billings)—1-w, lat. 46° 18' 06", long. 109° 15' 14".
- Saco**—See K06FI, Hinsdale.
- Saco**—See K09BX, Hinsdale.
- Saco**—See K12FB, Hinsdale.
- St. Mary**—See K06JT, Babb.
- St. Regis**—K05DS, St. Regis TV Tax District, Box 85, St. Regis, MT (KECI-TV Ch. 13 Missoula)—1-w, lat. 47° 19' 08", long. 115° 07' 04".
- St. Regis**—K05DS, St. Regis TV Tax District, Box 85, St. Regis, MT (KXLY-TV Ch. 4 Spokane, WA)—1-w, lat. 47° 19' 08", long. 115° 07' 04".
- Salt Creek Community**—K10JF, Monument TV, Box 66, Hilger, MT (KFBB-TV Ch. 5 Great Falls)—1-w, lat. 47° 24' 00", long. 109° 30' 00".
- Salt Creek Community**—K12JQ, Monument TV, Box 66, Hilger, MT (KRTV Ch. 3 Great Falls)—1-w, lat. 47° 24' 00", long. 109° 30' 00".
- Sand Springs**—K13HK, Garfield TV Club, Brusett, MT (KULR-TV Ch. 8 Billings)—1-w, lat. 47° 01' 30", long. 107° 26' 00".
- Santa Rita**—See K09FS, Cut Bank.
- Santa Rita**—See K11AN, Cut Bank.
- Santa Rita**—See K13AR, Cut Bank.
- Sayle**—See K06CD, Otter.
- Scobey**—K13MA, Klear-Vu Television District, Box 12, Scobey, MT 59263 (KUMV-TV Ch. 8 Williston, ND)—5-w, lat. 48° 47' 51", long. 105° 21' 14".
- Scobey, Four Buttes & rural area (south)**—K03DP, Klear-Vu Television District, Box 12, Scobey, MT 59263 (KXMD-TV Ch. 11 Williston, ND)—10-w, lat. 48° 47' 51", long. 105° 21' 14".
- Shelby**—K08DQ, Shelby TV Club Inc., 234 Main St., Shelby, MT (KRTV Ch. 3 Great Falls)—1-w, lat. 48° 30' 43", long. 111° 50' 01".
- Shelby**—K10EC, Shelby TV Club Inc., 234 Main St., Shelby, MT (KFBB-TV Ch. 5 Great Falls)—1-w, lat. 48° 30' 43", long. 111° 50' 01".
- Shelby**—K12DI, Shelby TV Club Inc., 234 Main St., Shelby, MT (CFAC-TV-7 Ch. 7 Lethbridge, Alta.)—1-w, lat. 48° 30' 43", long. 111° 50' 01".
- Sidney**—See K13IG, Fairview.
- Silver Gate**—See K11GE, Clarks Fork, WY.
- Silver Gate**—See K13FW, Clarks Fork, WY.
- Skidoo Bay**—See K58BE, Dayton.
- Somers**—See K06EL, Fallon Creek.
- Somers**—K07EN, Blacktail TV Tax District, Box 609, Lakeside, MT 59922 (KXLY-TV Ch. 4 Spokane, WA)—10-w, lat. 48° 01' 15", long. 114° 03' 30".
- Somers**—K11KE, Blacktail TV Tax District, Box 609, Lakeside, MT 59922 (KREM-TV Ch. 2 Spokane, WA)—10-w, lat. 48° 01' 15", long. 114° 03' 30".
- Somers**—See K69AQ, Bigfork.
- Sonnette**—See K10AC, Broadus.
- Sonnette**—See K12CQ, Broadus.
- Spring Coulee**—See K09EN, Eagleton.
- Stacey**—See K10AC, Broadus.
- Stacey**—See K12CQ, Broadus.
- Stanford**—K07AV, Stanford TV Assn., Stanford, MT (KRTV Ch. 3 Great Falls)—1-w, lat. 47° 10' 29", long. 110° 15' 47".
- Stanford**—K11AQ, Stanford TV Assn., Stanford, MT (KFBB-TV Ch. 5 Great Falls)—1-w, lat. 47° 10' 29", long. 110° 15' 47".
- ★ **Stanford**—K24CD, Continental TV Network Inc., 118 6th St. S, Great Falls, MT 59405 (KTGF Ch. 16 Great Falls)—100-w, lat. 47° 10' 29", long. 110° 15' 47".
- Stevens Fork Creek**—See K10AU, Lodgepole Creek.
- Strater**—See K11IH, Malta.
- Strater**—See K13GP, Malta.
- Stryker**—See K110A, Olney.
- Sula**—K09AU, Sula TV Booster Club, Sula, MT (KECI-TV Ch. 13 Missoula)—1-w, lat. 45° 50' 08", long. 113° 57' 46".
- Summer Home area**—See K32CG, Hebgren Dam Resort.
- Sunburst**—See K63AQ, Border Field.
- Sunburst**—See K65DK, Border Field.
- Superior**—K03DT, Superior TV Booster Club, Box 547, Superior, MT (KECI-TV Ch. 13 Missoula)—1-w, lat. 47° 10' 30", long. 114° 55' 00".
- Superior**—K11FF, Superior TV Booster Club, Box 547, Superior, MT (KXLY-TV Ch. 4 Spokane, WA)—1-w, lat. 47° 10' 30", long. 114° 55' 00".
- Swan Valley**—See K06EL, Fallon Creek.
- Sweetgrass**—See K63AQ, Border Field.
- Sweetgrass**—See K65DK, Border Field.
- Tampico**—See K09HY, Galpin.
- Tampico**—See K11IA, Galpin.
- Tampico**—See K13IB, Galpin.
- Tampico & rural area**—K57AJ, Valley County Television District 1, Box 311, Glasgow, MT 59230 (KRTV Ch. 3 Great Falls)—100-w, lat. 48° 21' 42", long. 107° 08' 56".
- Tampico & rural area**—K69DN, Valley County Television District 1, Box 311, Glasgow, MT 59230 (KFBB-TV Ch. 5 Great Falls)—100-w, lat. 48° 21' 42", long. 107° 08' 56".
- Terry Creek**—See K07EK, Circle.
- ★ **Terry**—K07UG, Prairie TV District, 202 Laundre, Terry, MT 59349 (KRMA-TV Ch. 6 Denver, CO)—10-w, lat. 46° 49' 00", long. 105° 19' 21".
- Terry**—K11AA, Prairie TV District, 202 Laundre, Terry, MT 59349 (KYUS-TV Ch. 3 Miles City)—1-w, lat. 46° 49' 00", long. 105° 19' 21".
- Terry**—See K13IK, Fallon.
- Thompson Falls & Thompson River area**—K07FL, Thompson Falls TV District, Box 536, Thompson Falls, MT (KREM-TV Ch. 2 Spokane, WA)—10-w, lat. 47° 33' 00", long. 115° 21' 30".
- Thompson Falls & Thompson River area**—K09FQ, Thompson Falls TV District, Box 536, Thompson Falls, MT (KXLY-TV Ch. 4 Spokane, WA)—10-w, lat. 47° 33' 00", long. 115° 21' 30".
- Thompson Falls & Thompson River area**—K11FQ, Thompson Falls TV District, Box 536, Thompson Falls, MT (KHQ-TV Ch. 6 Spokane, WA)—10-w, lat. 47° 33' 00", long. 115° 21' 30".
- Thompson River**—See K07FL, Thompson Falls.
- Thompson River**—See K09FQ, Thompson Falls.
- Thompson River**—See K11FQ, Thompson Falls.
- Toole County**—See K54AM, Glacier County.
- Toole County**—K72AM, East Butte TV Club Inc., Joplin, MT (CFAC-TV-7 Ch. 7 Lethbridge, Alta.)—100-w, lat. 48° 51' 30", long. 111° 06' 28".
- Toole County**—See K74DW, Glacier County.
- Toole County**—See K76AG, Glacier County.
- Toole County**—See K78AH, Glacier County.
- Townsend**—K07EJ, Townsend TV District, Box 578, Townsend, MT (KRTV Ch. 3 Great Falls)—10-w, lat. 46° 16' 43", long. 111° 32' 55".
- Townsend**—K13KH, Townsend TV District, Box 578, Townsend, MT (KXLF-TV Ch. 4 Butte)—10-w, lat. 48° 17' 00", long. 111° 33' 00".
- Trident**—K1080, Trident Community Club, Trident, MT (KXLF-TV Ch. 4 Butte)—1-w, lat. 45° 56' 21", long. 111° 29' 10".
- Trident**—K13LX, Trident Community Club, Trident, MT (KTVM Ch. 6 Butte)—1-w, lat. 45° 56' 21", long. 111° 29' 10".
- Trout Creek**—See K08GU, Heron.
- Trout Creek**—See K10HA, Heron.
- Trout Creek**—See K12HO, Heron.
- Troy**—K08BG, Troy TV District, Troy, MT (KREM-TV Ch. 2 Spokane, WA)—10-w, lat. 48° 28' 56", long. 115° 53' 03".
- Troy**—K10AF, Troy TV District, Troy, MT (KXLY-TV Ch. 4 Spokane, WA)—10-w, lat. 48° 28' 56", long. 115° 53' 03".
- Troy**—K12AA, Troy TV District, Troy, MT (KHQ-TV Ch. 6 Spokane, WA)—10-w, lat. 48° 28' 56", long. 115° 53' 03".
- Turner**—See K09JQ, Loring.
- Turner**—K60BV, Big Flat TV Assn., Tumer, MT (KFBB-TV Ch. 5 Great Falls)—100-w, lat. 48° 52' 24", long. 108° 57' 13".
- Turner**—K64BQ, Big Flat TV Assn., Tumer, MT (KTGF Ch. 16 Great Falls)—100-w, lat. 48° 52' 24", long. 108° 57' 13".
- Turner**—See K66BZ, Hogeland.
- Two Dot**—See K11FX, Big Elk Valley.
- Two Dot**—See K13MK, Big Elk Valley.
- Two Dot**—See K59CE, Hariowton.
- Two Dot**—See K61CE, Hariowton.
- Upper Grasshopper Valley**—See K070C, Polaris.
- Upper Grasshopper Valley**—See K09MY, Polaris.
- Upper Little Horn Valley & Wyola**—K10CB, Wyola Community TV Assn., Wyola, MT (KTVQ Ch. 2 Billings)—1-w, lat. 45° 06' 40", long. 107° 24' 46".
- Upper Little Horn Valley & Wyola**—K13CF, Wyola Community TV Assn., Wyola, MT (KULR-TV Ch. 8 Billings)—1-w, lat. 45° 06' 40", long. 107° 24' 46".
- Upper Powder River**—See K03CS, Broadus.
- Upper Powder River**—See K06AA, Belle Creek.
- Upper Rattlesnake**—See K11IJ, East Missoula.
- Valier**—K09JN, Valier TV District, Valier, MT (KFBB-TV Ch. 5 Great Falls)—1-w, lat. 48° 19' 10", long. 112° 02' 03".
- Valier**—K11GA, Valier TV District, Valier, MT (KRTV Ch. 3 Great Falls)—1-w, lat. 48° 19' 10", long. 112° 02' 03".
- Valier**—K13KA, Valier TV District, Valier, MT (CFAC-TV-7 Ch. 7 Lethbridge, Alta.)—1-w, lat. 48° 19' 10", long. 112° 02' 03".
- Valley County**—K43CQ, Valley County Television District 1, Box 311, Glasgow, MT 59230 (KUMV-TV Ch. 8 Williston, ND)—100-w, lat. 48° 01' 49", long. 106° 17' 48".
- Vandalia**—See K07DI, Hinsdale.

Varney—See K11CI, Bear Creek Valley.

★ **Vida**—K22CD, Glendive Bcstg. Corp., 210 S. Douglas St., Glendive, MT 59330 (KXGN-TV Ch. 5 Glendive)—100-w, lat. 47° 55' 20", long. 105° 29' 55".

Virginia City—K07CU, Virginia City TV Booster Club, Box 3, Virginia City, MT (KXLF-TV Ch. 4 Butte)—1-w, lat. 45° 16' 30", long. 111° 57' 15".

Virginia City—K10HL, Eagle Communications Inc., TV Bldg., 340 W. Main St., Missoula, MT 59802 (KTVM Ch. 6 Butte)—1-w, lat. 45° 16' 30", long. 111° 57' 15".

Vulborg—K06AC, Stacey TV Club, Vulborg, MT (KULR-TV Ch. 8 Billings)—1-w, lat. 45° 40' 00", long. 105° 57' 00".

Wagner—See K08FS, Dodson.

Wagner—See K10FC, Dodson.

Wagner—See K11IH, Malta.

Wagner—See K12GP, Dodson.

Wagner—See K13GP, Malta.

Watkins—See K09KH, Ennis.

Webster—K06IP, Baker TV Tax District, Box 580, Baker, MT (KPSD-TV Ch. 13 Eagle Butte, SD)—10-w, lat. 46° 00' 45", long. 104° 09' 25".

Weeksville—K66AC, Plains-Paradise TV District, Box 74, Paradise, MT (KXLY-TV Ch. 4 Spokane, WA)—100-w, lat. 47° 22' 20", long. 114° 51' 28".

Weeksville—See K68AW, Burgess Lake.

West Butte—See K83AQ, Border Field.

West Butte—See K65DK, Border Field.

West Glacier—See K05FC, Coram.

West Glacier—See K07IT, Coram.

West Glacier—See K10LH, Coram.

West Glacier—See K12LU, Coram.

West Yellowstone—See K32CG, Hebgen Dam Resort.

West Yellowstone—K28AZ, West Yellowstone TV Translator District, 380 Cream Creek Rd., West Yellowstone, MT 59758 (KIDK Ch. 3 Idaho Falls, ID)—20-w, lat. 44° 45' 10", long. 111° 11' 54".

West Yellowstone—K34AW, West Yellowstone TV Translator District, 380 Cream Creek Rd., West Yellowstone, MT 59758 (KIFI-TV Ch. 8 Idaho Falls, ID)—20-w, lat. 44° 45' 10", long. 111° 11' 54".

White Sulphur Springs—K07NU, Tru Vue TV Assn. Inc., Box 421, Sulphur Springs, MT (KTVM Ch. 6 Butte)—10-w, lat. 46° 30' 12", long. 110° 49' 41".

White Sulphur Springs—K09MH, Tru Vue TV Assn. Inc., Box 421, Sulphur Springs, MT (KXLF-TV Ch. 4 Butte)—10-w, lat. 46° 30' 12", long. 110° 49' 41".

White Sulphur Springs—K11MP, Tru Vue TV Assn. Inc., Box 421, Sulphur Springs, MT (KFBB-TV Ch. 5 Great Falls)—10-w, lat. 46° 30' 12", long. 110° 49' 41".

White Sulphur Springs—K130P, Tru Vue TV Assn. Inc., Box 421, Sulphur Springs, MT (KRTV Ch. 3 Great Falls)—10-w, lat. 46° 30' 12", long. 110° 49' 41".

White Sulphur Springs—K57CX, Meagher County Public Television Inc. (KRMA-TV Ch. 6 Denver, CO)—1-w, lat. 46° 30' 12", long. 110° 49' 41".

Whitewater—See K07IB, Loring.

Whitewater—See K11GX, Loring.

Whitewater—See K13DU, Loring.

Willard—See K07FS, Fallon Creek.

Willow Creek—See K10HI, Drummond.

Winifred & rural area—K070A, Winifred TV Tax District, Box 803, Winifred, MT (KRTV Ch. 3 Great Falls)—1-w, lat. 47° 33' 40", long. 109° 21' 50".

Winifred & rural area—K11NH, Winifred TV Tax District, Box 803, Winifred, MT (KFBB-TV Ch. 5 Great Falls)—1-w, lat. 47° 33' 40", long. 109° 21' 50".

Winnett—K10DA, Winnett Community TV System, Tax District 1, Winnett, MT (KTVM Ch. 2 Billings)—1-w, lat. 47° 04' 36", long. 108° 21' 43".

Winnett—K12FD, Winnett Community TV System, Tax District 1, Winnett, MT (KULR-TV Ch. 8 Billings)—1-w, lat. 47° 04' 36", long. 108° 21' 43".

Wise River—K09IN, Wise River TV Booster Assn., Wise River, MT (KXLF-TV Ch. 4 Butte)—1-w, lat. 45° 46' 40", long. 112° 57' 00".

Wolf Point—K04GF, Wolf Point TV District, Box 276, Wolf Point, MT (KXMD-TV Ch. 11 Williston, ND)—1-w, lat. 48° 06' 44", long. 105° 41' 42".

Wolf Point—K06AV, Wolf Point TV District, Box 276, Wolf Point, MT (KUMV-TV Ch. 8 Williston, ND)—1-w, lat. 48° 06' 44", long. 105° 41' 42".

Wolf Point—K13FP, Wolf Point TV District, Box 276, Wolf Point, MT (CKCK-TV Ch. 2 Regina, Sask.)—1-w, lat. 48° 06' 44", long. 105° 41' 42".

Wolf Point—K55BX, Poplar TV District, Box 1279, Poplar, MT (KFBB-TV Ch. 5 Great Falls)—100-w, lat. 48° 06' 45", long. 105° 41' 45".

Wolf Point—K61CP, Wolf Point TV District, Box 276, Wolf Point, MT (KRMA-TV Ch. 6 Denver, CO)—100-w, lat. 48° 06' 44", long. 105° 41' 42".

★ **Wolf Point**—K67EB, Glendive Bcstg. Corp., 210 S. Douglas St., Glendive, MT 59330 (KXGN-TV Ch. 5 Glendive)—20-w, lat. 48° 06' 44", long. 105° 41' 42".

Wynot—See K07IB, Loring.

Wynot—See K11GX, Loring.

Wynot—See K13DU, Loring.

Wyola—See K10CB, Upper Little Horn Valley.

Wyola—See K13CF, Upper Little Horn Valley.

Zurich—See K02BT, Chinook.

Zurich—See K04AN, Chinook.

Zurich—See K06DT, Chinook.

NEBRASKA

Ainsworth—K09FH, City of Ainsworth, City Clerk, Ainsworth, NE (KHAS-TV Ch. 5 Hastings)—1-w, lat. 42° 32' 02", long. 99° 51' 10".

Ainsworth—K11KW, City of Ainsworth, City Clerk, Ainsworth, NE (KOLN Ch. 10 Lincoln)—10-w, lat. 42° 33' 25", long. 99° 51' 41".

Ainsworth—K13EH, City of Ainsworth, City Clerk, Ainsworth, NE (KCAN Ch. 8 Albion)—10-w, lat. 42° 33' 25", long. 99° 51' 41".

Ainsworth—See K56AJ, Bassett.

Arnold—K13LF, Arnold Chamber of Commerce, Box 395, Arnold, NE (KGIN Ch. 11 Grand Island)—1-w, lat. 41° 26' 57", long. 100° 11' 04".

Atkinson—K02GR, City of Atkinson, City Clerk, Atkinson, NE (KOLN Ch. 10 Lincoln)—10-w, lat. 42° 31' 45", long. 98° 57' 40".

Atkinson—K04EX, City of Atkinson, City Clerk, Atkinson, NE (KTIV Ch. 4 Sioux City, IA)—10-w, lat. 42° 31' 45", long. 98° 57' 40".

Atkinson—K12EX, City of Atkinson, City Clerk, Atkinson, NE (KCAU-TV Ch. 9 Sioux City, IA)—10-w, lat. 42° 31' 45", long. 98° 57' 40".

Bassett—K13PB, City of Bassett, Box 544, Bassett, NE (KPRY-TV Ch. 4 Pierre, SD)—10-w, lat. 42° 34' 00", long. 99° 32' 00".

Bassett & Ainsworth—K56AJ, Citadel Communications Co. Ltd., 7th & Douglas Sts., Sioux City, IA 51101 (KCAN Ch. 8 Albion)—100-w, lat. 42° 37' 33", long. 99° 19' 30".

Baxter Cattle Co. Ranch—K40AJ, Baxter Cattle Co., 4461 W. Capital Ave., Grand Island, NE (KPRY-TV Ch. 4 Pierre, SD)—1-w, lat. 42° 47' 53", long. 100° 01' 40".

Beatrice—K23AA, Nebraska Educational Telecommunications Commission, Box 83111, Lincoln, NE 68501 (KUON-TV Ch. 12 Lincoln)—1000-w, lat. 40° 13' 07", long. 96° 54' 55".

Beaver Lake area—K72DP, Beaver-Valentine TV Inc., 148 N. Main St., Valentine, NE (KNOP-TV Ch. 2 North Platte)—100-w, lat. 42° 27' 00", long. 100° 41' 07".

Benkelman—K12HQ, Nebraska Educational Telecommunications Commission, Box 83111, Lincoln, NE 68501 (KPNE-TV Ch. 9 North Platte)—10-w, lat. 40° 03' 07", long. 101° 32' 23".

Big Springs—See K07HH, Julesburg, CO.

Big Springs—See K12FI, Julesburg, CO.

Blair—K68AV, Nebraska Educational Telecommunications Commission, Box 83111, Lincoln, NE 68501 (KUON-TV Ch. 12 Lincoln)—10-w, lat. 41° 31' 53", long. 96° 08' 12".

Broken Bow—K04CV, Broken Bow Jr. Chamber of Commerce, TV Translator Committee, Box 488, Broken Bow, NE (KGIN Ch. 11 Grand Island)—10-w, lat. 41° 23' 49", long. 99° 37' 03".

Broken Bow—K06EY, Broken Bow Jr. Chamber of Commerce, TV Translator Committee, Box 488, Broken Bow, NE (KHGI-TV Ch. 13 Kearney-Hastings-Grand Island)—1-w, lat. 41° 23' 30", long. 99° 37' 00".

Broken Bow—K09GW, Broken Bow Jr. Chamber of Commerce, TV Translator Committee, Box 488, Broken Bow, NE (KNOP-TV Ch. 2 North Platte)—10-w, lat. 41° 23' 30", long. 99° 37' 00".

Burwell—K02CF, City of Burwell, Burwell, NE (KGIN Ch. 11 Grand Island)—1-w, lat. 41° 47' 45", long. 99° 06' 00".

Burwell—K09IK, City of Burwell, Burwell, NE (KHAS-TV Ch. 5 Hastings)—1-w, lat. 41° 47' 45", long. 99° 06' 00".

Cambridge—K25AG, Busse Bcstg. Inc., 2615 Nicollet Dr., Green Bay, WI 54301 (KGIN Ch. 11 Grand Island)—100-w, lat. 40° 22' 02", long. 100° 17' 58".

Center—K12GL, Village of Center, Center, NE (KTIV Ch. 4 Sioux City, IA)—1-w, lat. 42° 36' 30", long. 97° 52' 32".

Chadron & Chadron Area Housing Development—K06JC, Nebraska Educational Telecommunications Commission, Box 83111, Lincoln, NE 68501 (KTNE-TV Ch. 13 Alliance)—10-w, lat. 42° 48' 42", long. 103° 00' 20".

Chadron Area Housing Development—See K06JC, Chadron.

★ **Chadron/Crawford**—K30BV, Stauffer Communications Inc., 1402 First Ave., Scottsbluff, NE 69361 (KSTF Ch. 10 Scottsbluff-Gering)—100-w, lat. 42° 38' 06", long. 103° 06' 12".

Chambers—K02GS, Chambers TV Committee, Chambers, NE (KOLN Ch. 10 Lincoln)—1-w, lat. 42° 12' 49", long. 98° 41' 58".

Chappell—See K07HH, Julesburg, CO.

Chappell—See K12FI, Julesburg, CO.

Cody—K02JV, Village of Cody, Cody, NE (KPLD-TV Ch. 6 Reliance, SD)—10-w, lat. 42° 56' 55", long. 101° 14' 30".

Cody—K09IX, Village of Cody, Cody, NE (KDUH-TV Ch. 4 Scottsbluff)—5-w, lat. 42° 56' 55", long. 101° 14' 30".

Columbus—K70CS, Community TV Assn. Inc. of Columbus, Box 445, Columbus, NE (KETV Ch. 7 Omaha)—10-w, lat. 41° 27' 02", long. 97° 15' 03".

Columbus—K72BT, Community TV Assn. Inc. of Columbus, Box 445, Columbus, NE (KMTV Ch. 3 Omaha)—10-w, lat. 41° 27' 02", long. 97° 15' 03".

Translators—Nebraska

- Columbus—K74CC**, Community TV Assn. Inc. of Columbus, Box 445, Columbus, NE (KOLN Ch. 10 Lincoln)—10-w, lat. 41° 27' 02", long. 97° 15' 03".
- Cozad—K55AF**, Busse Bcstg. Inc., 2615 Nicolet Dr., Green Bay, WI 54301 (KGIN Ch. 11 Grand Island)—100-w, lat. 40° 38' 04", long. 99° 41' 51".
- Crawford & Fort Robinson State Park—K06KR**, Nebraska Educational Telecommunications Commission, Box 83111, Lincoln, NE 68501 (KTNE-TV Ch. 13 Alliance)—10-w, lat. 42° 40' 13", long. 103° 24' 09".
- Crookston—K08BE**, Village of Crookston, Crookston, NE (KPLD-TV Ch. 6 Reliance, SD)—1-w, lat. 42° 55' 44", long. 100° 44' 44".
- Culbertson—K02IU**, Village of Culbertson, Village Clerk Office, Culbertson, NE (KBSL-TV Ch. 10 Goodland, KS)—10-w, lat. 40° 14' 01", long. 100° 50' 17".
- Culbertson—K12KI**, Nebraska Educational Telecommunications Commission, Box 83111, Lincoln, NE 68501 (KPNE-TV Ch. 9 North Platte)—1-w, lat. 40° 14' 10", long. 100° 50' 23".
- Decatur—K66AR**, Nebraska Educational Telecommunications Commission, Box 83111, Lincoln, NE 68501 (KXNE-TV Ch. 19 Norfolk)—10-w, lat. 42° 00' 21", long. 96° 15' 25".
- Elgin, Elkhorn Valley, Neligh & Tilden—K39AL**, KTIV Television Co., 3135 Floyd Blvd., Sioux City, IA 51105 (KTIV Ch. 4 Sioux City, IA)—100-w, lat. 42° 02' 39", long. 98° 02' 01".
- Elgin, Elkhorn Valley, Neligh & Tilden—K80BU**, Citadel Communications Co. Ltd., 7th & Douglas Sts., Sioux City, IA 51101 (KCAU-TV Ch. 9 Sioux City, IA)—100-w, lat. 42° 02' 39", long. 98° 02' 01".
- Elkhorn Valley—See K39AL**, Elgin.
- Elkhorn Valley—See K80BU**, Elgin.
- Falls City—K24AC**, Nebraska Educational Telecommunications Commission, Box 83111, Lincoln, NE 68501 (KUON-TV Ch. 12 Lincoln)—1000-w, lat. 40° 13' 10", long. 95° 39' 55".
- Fort Robinson State Park—See K06KR**, Crawford.
- Gothenburg—K27AJ**, Busse Bcstg. Inc., 2615 Nicolet Dr., Green Bay, WI 54301 (KGIN Ch. 11 Grand Island)—1-w, lat. 40° 58' 32", long. 100° 11' 23".
- Hamlet & Palsade—K04HZ**, Village of Palsade, Palsade, NE (KBSL-TV Ch. 10 Goodland, KS)—10-w, lat. 40° 19' 50", long. 101° 07' 40".
- Harrison—K09PW**, Harrison Men's Community Club, Charles E. Mumby, Harrison, NE (KIVV-TV Ch. 5 Lead-Deadwood, SD)—5-w, lat. 42° 43' 30", long. 103° 54' 00".
- ★ **Hayes Center—K04JE**, Hayes Center Community Club, Hayes Center, NE (KBSL-TV Ch. 10 Goodland, KS)—1-w, lat. 40° 30' 30", long. 100° 01' 00".
- Hershey, Sutherland & rural area—K07JX**, Sutherland Chamber of Commerce, Box 338, Sutherland, NE (KGIN Ch. 11 Grand Island)—1-w, lat. 41° 09' 58", long. 101° 07' 37".
- Inman & O'Neill—K51CC**, KTIV Television Co., 3135 Floyd Blvd., Sioux City, IA 51105 (KTIV Ch. 4 Sioux City, IA)—100-w, lat. 42° 26' 34", long. 98° 38' 26".
- Inman & O'Neill—K74CL**, Citadel Communications Co. Ltd., 7th & Douglas Sts., Sioux City, IA 51101 (KCAU-TV Ch. 9 Sioux City, IA)—100-w, lat. 42° 26' 34", long. 98° 38' 26".
- Kilgore—K09IW**, Kilgore TV Committee, Box 26, Kilgore, NE (KPLD-TV Ch. 6 Reliance, SD)—1-w, lat. 42° 57' 00", long. 100° 57' 30".
- Lewellen—K07JI**, Village of Lewellen, Village Clerk, Lewellen, NE (KNOP-TV Ch. 2 North Platte)—1-w, lat. 41° 18' 19", long. 102° 08' 07".
- Lewellen—K11KC**, Village of Lewellen, Village Clerk, Lewellen, NE (KWNB-TV Ch. 6 Hayes Center)—1-w, lat. 41° 18' 19", long. 102° 08' 07".
- ★ **Lincoln—K18CD**, Joseph C. Amaturo, Box 220, Kearney, NE 68848, (KSNB-TV Ch. 4 Superior)—100-w, lat. 40° 49' 12", long. 96° 39' 29".
- Lincoln—K67CV**, Channel America LPTV Holdings Inc., Suite 804, 24 W. 57th St., New York, NY 10019 (KUSK Ch. 7 Prescott-Phoenix, AZ)—70-w, lat. 40° 48' 42", long. 96° 42' 05".
- Long Pine—K12JG**, City of Long Pine, Long Pine, NE (KPRY-TV Ch. 4 Pierre, SD)—10-w, lat. 42° 31' 40", long. 99° 42' 05".
- ★ **Lynch—K02LF**, Lynch Community Club, Lynch, NE (KELO-TV Ch. 11 Sioux Falls, SD)—1-w, lat. 42° 49' 10", long. 98° 27' 45".
- Lynch—K10KU**, Lynch Community Club, Lynch, NE (KTIV Ch. 4 Sioux City, IA)—1-w, lat. 42° 49' 10", long. 98° 27' 45".
- Lynch—K12LH**, Lynch Community Club, Lynch, NE (KDLT Ch. 5 Mitchell-Sioux Falls, SD)—1-w, lat. 42° 49' 10", long. 98° 27' 45".
- McCook—K04CN**, McCook Chamber of Commerce, Box 337, McCook, NE (KGIN Ch. 11 Grand Island)—10-w, lat. 40° 12' 35", long. 100° 39' 02".
- McCook—K13KB**, Nebraska Educational Telecommunications Commission, Box 83111, Lincoln, NE 68501 (KLNE-TV Ch. 3 Lexington)—10-w, lat. 40° 12' 46", long. 100° 38' 24".
- ★ **McCook—K21CL**, Joseph C. Amaturo, Box 220, Kearney, NE 68848, (KWNB-TV Ch. 6 Hayes Center)—20-w, lat. 40° 12' 35", long. 100° 39' 02".
- Merriman—K02JR**, Village of Merriman, Box 83, Merriman, NE 69218 (KDUH-TV Ch. 4 Scottsbluff)—1-w, lat. 42° 54' 53", long. 101° 41' 51".
- Merriman—K10NA**, Village of Merriman, Box 63, Merriman, NE 69218 (KIVV-TV Ch. 5 Lead-Deadwood, SD)—1-w, lat. 42° 54' 53", long. 101° 41' 51".
- Neligh—K28AP**, KOLN Inc., Box 30350, Lincoln, NE 68503 (KOLN Ch. 10 Lincoln)—100-w, lat. 42° 02' 43", long. 98° 01' 41".
- Neligh—See K39AL**, Elgin.
- Neligh—K65AT**, Nebraska Educational Telecommunications Commission, Box 83111, Lincoln, NE 68501 (KXNE-TV Ch. 19 Norfolk)—10-w, lat. 42° 02' 43", long. 98° 01' 41".
- Neligh—See K80BU**, Elgin.
- Newport—K24AA**, Busse Bcstg. Inc., 2615 Nicolet Dr., Green Bay, WI 54301 (KOLN Ch. 10 Lincoln)—1000-w, lat. 42° 37' 33", long. 99° 19' 30".
- Niobrara—K69BM**, Nebraska Educational Telecommunications Commission, Box 83111, Lincoln, NE 68501 (KXNE-TV Ch. 19 Norfolk)—1-w, lat. 42° 44' 42", long. 98° 02' 00".
- Norfolk—K30BP**, KMEG Television Inc., Box 657, Sioux City, IA 51102 (KMEG Ch. 14 Sioux City, IA)—100-w, lat. 42° 01' 43", long. 97° 21' 24".
- Norfolk—K48CH**, KTIV Television Co., 3135 Floyd Blvd., Sioux City, IA 51105 (KTIV Ch. 4 Sioux City, IA)—100-w, lat. 42° 02' 05", long. 97° 21' 53".
- Norfolk—K61AO**, Chronicle Bcstg. Co., 1001 Van Ness Ave., San Francisco, CA 94119 (WOWT Ch. 6 Omaha)—100-w, lat. 42° 01' 56", long. 97° 21' 51".
- Norfolk—K74CE**, Citadel Communications Co. Ltd., 7th & Douglas Sts., Sioux City, IA 51101 (KCAU-TV Ch. 9 Sioux City, IA)—100-w, lat. 42° 02' 05", long. 97° 21' 53".
- North Platte—K04ED**, City of North Platte, Kenneth W. Huebner, City Hall, 211 W. 3rd St., North Platte, NE (KGIN Ch. 11 Grand Island)—10-w, lat. 41° 08' 30", long. 100° 45' 30".
- North Platte—K57CZ**, Busse Bcstg. Inc., 2615 Nicolet Dr., Green Bay, WI 54301 (KOLN Ch. 10 Lincoln)—100-w, lat. 41° 08' 30", long. 100° 45' 30".
- O'Neill—See K51CC**, Inman.
- O'Neill—K72DQ**, Busse Bcstg. Inc., 2615 Nicolet Dr., Green Bay, WI 54301 (KOLN Ch. 10 Lincoln)—10-w, lat. 42° 27' 00", long. 98° 38' 50". Requests CP for change to Ch. 34.
- O'Neill—See K74CL**, Inman.
- Ogallala—K21CY**, North Platte TV Inc., Box 749, North Platte, NE 69101 (KNOP-TV Ch. 2 North Platte)—41-w, lat. 41° 08' 30", long. 101° 43' 15".
- Ord—K02HJ**, City of Ord, Box 153, 1917 O St., Ord, NE (KHAS-TV Ch. 5 Hastings)—1-w, lat. 41° 35' 38", long. 98° 55' 29".
- Ord—K04HI**, City of Ord, Box 153, 1917 O St., Ord, NE (KGIN Ch. 11 Grand Island)—1-w, lat. 41° 36' 00", long. 98° 56' 00".
- Palsade—See K04HZ**, Hamlet.
- Pawnee City—K33AC**, Nebraska Educational Telecommunications Commission, Box 83111, Lincoln, NE 68501 (KUON-TV Ch. 12 Lincoln)—1000-w, lat. 40° 11' 01", long. 96° 21' 03".
- ★ **Stanton—K29AK**, Arapahoe County TV Club, 18100 E. Berry Dr., Aurora, CO 80015 (WTBS Ch. 17 Atlanta, GA)—1000-w, lat. 41° 57' 34", long. 97° 13' 57".
- ★ **Stanton—K35AR**, Arapahoe County TV Club, 18100 E. Berry Dr., Aurora, CO 80015 (WTBS Ch. 17 Atlanta, GA)—1000-w, lat. 41° 57' 34", long. 97° 13' 57".
- Stapleton—K12KW**, Village of Stapleton, Box 86, Stapleton, NE (KWNB-TV Ch. 6 Hayes Center)—1-w, lat. 41° 28' 40", long. 100° 30' 30".
- Stratton—K13NU**, Nebraska Educational Telecommunications Commission, Box 83111, Lincoln, NE 68501 (KPNE-TV Ch. 9 North Platte)—1-w, lat. 40° 09' 12", long. 101° 13' 34".
- Sutherland—See K07JX**, Hershey.
- Taylor—K09MC**, Tibbs TV & Appliance, Box 147, Taylor, NE (KHAS-TV Ch. 5 Hastings)—1-w, lat. 41° 47' 16", long. 99° 22' 19".
- Tilden—See K39AL**, Elgin.
- Tilden—See K80BU**, Elgin.
- Trenton—K04EG**, Village of Trenton, Village Clerk, Trenton, NE (KBSL-TV Ch. 10 Goodland, KS)—1-w, lat. 40° 10' 44", long. 101° 00' 37".
- Trenton—K12KK**, Nebraska Educational Telecommunications Commission, Box 83111, Lincoln, NE 68501 (KPNE-TV Ch. 9 North Platte)—1-w, lat. 40° 10' 51", long. 101° 00' 41".
- Valentine—K09IS**, City of Valentine, Mayor's Office, 323 N. Main St., Valentine, NE (KPLD-TV Ch. 6 Reliance, SD)—1-w, lat. 42° 53' 20", long. 100° 33' 10".
- Valentine—K69AL**, Busse Bcstg. Inc., 2615 Nicolet Dr., Green Bay, WI 54301 (KOLN Ch. 10 Lincoln)—100-w, lat. 42° 54' 07", long. 100° 33' 05".
- Valentine—K82BP**, Beaver-Valentine TV Inc., 148 N. Main St., Valentine, NE (KNOP-TV Ch. 2 North Platte)—100-w, lat. 42° 54' 07", long. 100° 33' 05".
- Venango—K12AP**, Venango Lions Club, Venango, NE (KNOP-TV Ch. 2 North Platte)—1-w, lat. 40° 45' 00", long. 102° 03' 00".
- Verdigre—K02BD**, Village of Verdigre, Village Clerk, Verdigre, NE (KCAU-TV Ch. 9 Sioux City, IA)—1-w, lat. 42° 37' 40", long. 98° 01' 50".
- Verdigre—K06GM**, Village of Verdigre, Village Clerk, Verdigre, NE (KELO-TV Ch. 11 Sioux Falls, SD)—1-w, lat. 42° 37' 40", long. 98° 01' 50".
- Verdigre—K10JW**, Nebraska Educational Telecommunications Commission, Box 83111, Lincoln, NE 68501 (KMNE-TV Ch. 7 Bassett)—1-w, lat. 42° 34' 55", long. 98° 01' 49".
- Verdigre—K13CE**, Village of Verdigre, Village Clerk, Verdigre, NE (KTIV Ch. 4 Sioux City, IA)—1-w, lat. 42° 32' 40", long. 98° 02' 30".
- Wallace—K23AH**, KOLN Inc., Box 30350, Lincoln, NE 68503 (KGIN Ch. 11 Grand Island)—1000-w, lat. 41° 03' 50", long. 101° 11' 29".

Wauneta—K040N, Village of Wauneta, Box 97, Wauneta, NE (KSNK Ch. 8 McCook)—1-w, lat. 40° 25' 25", long. 101° 22' 00".

Wauneta—K12GR, Village of Wauneta, Box 97, Wauneta, NE (KBSL-TV Ch. 10 Goodland, KS)—1-w, lat. 40° 26' 14", long. 101° 23' 01".

Wauneta—K69BN, Nebraska Educational Telecommunications Commission, Box 83111, Lincoln, NE 68501 (KPNE-TV Ch. 9 North Platte)—1-w, lat. 40° 25' 14", long. 101° 21' 58".

Wood Lake—K13AW, Citizens Group, Wood Lake, NE (KPLO-TV Ch. 6 Reliance, SD)—1-w, lat. 42° 38' 20", long. 100° 14' 30".

NEVADA

Alamo & Ash Springs—K09SC, Pahrana-gat Valley Television District, Box 423, Alamo, NV (KTNV Ch. 13 Las Vegas)—1-w, lat. 37° 15' 59", long. 114° 47' 05".

Alamo, Ash Springs & Hiko—K02KF, Pahrana-gat Valley Television District, Box 423, Alamo, NV (KVBC Ch. 3 Las Vegas)—10-w, lat. 37° 22' 36", long. 115° 15' 02".

Alamo, Ash Springs & Hiko—K04KH, Pahrana-gat Valley Television District, Box 423, Alamo, NV (KSL-TV Ch. 5 Salt Lake City, UT)—10-w, lat. 37° 22' 36", long. 115° 15' 02".

Alamo, Ash Springs & Hiko—K11PV, Pahrana-gat Valley Television District, Box 423, Alamo, NV (KSL-TV Ch. 5 Salt Lake City, UT)—1-w, lat. 37° 15' 59", long. 114° 47' 05".

Alamo, Ash Springs, Hiko in Pahrana-gat Valley & seasonal ranch facilities in Delamar Valley—K07QH, Pahrana-gat Valley Television District, Box 423, Alamo, NV (KVBC Ch. 3 Las Vegas)—1-w, lat. 37° 15' 59", long. 114° 47' 05".

Area 12 & Ranier Mesa—See K03BW, Mercury.

Area 12 & Ranier Mesa—See K10EH, Mercury.

Area 12 & Ranier Mesa—See K120T, Mercury.

Area 12 Compound of ERDA Test Site—See K35AA, Mercury.

Area 12 Compound of ERDA Test Site—See K38AA, Mercury.

Area 12 Compound of ERDA Test Site—See K41AA, Mercury.

Area 23 Compound of ERDA Test Site—See K02IE, Mercury.

Area 23 Compound of ERDA Test Site—See K04IM, Mercury.

Area 23 Compound of ERDA Test Site—See K06IT, Mercury.

Area 51 Compound of ERDA Test Site—See K06IU, Mercury.

Area 51 Compound of ERDA Test Site—See K09MV, Mercury.

Area 51 Compound of ERDA Test Site—See K11NI, Mercury.

Area 6 Compound of ERDA Test Site—See K45AA, Mercury.

Area 6 Compound of ERDA Test Site—See K48AB, Mercury.

Area 6 Compound of ERDA Test Site—See K52AC, Mercury.

Ash Springs—See K02KF, Alamo.

Ash Springs—See K04KH, Alamo.

Ash Springs—See K07QH, Alamo.

Ash Springs—See K09SC, Alamo.

Ash Springs—See K11PV, Alamo.

Austin—K10KB, Austin TV Assn., Box 36, Austin, NV (KTVN Ch. 2 Reno)—5-w, lat. 40° 30' 12", long. 117° 03' 48".

Austin—K12IX, Donrey of Nevada Inc., Box 10000, 4850 Ampere Dr., Reno, NV 89510 (KOLo-TV Ch. 8 Reno)—10-w, lat. 39° 27' 13", long. 117° 03' 13".

Austin Peak—K06KO, Valley Bcstg. Co., Box 44169, Las Vegas, NV 89116 (KVBC Ch. 3 Las Vegas)—10-w, lat. 39° 27' 13", long. 117° 03' 13".

Babbitt—K53AU, Mineral TV District 1, Box 1485, Hawthorne, NV (KQED Ch. 9 San Francisco, CA)—100-w, lat. 38° 31' 05", long. 118° 37' 56".

Babbitt—K55BF, Mineral TV District 1, Box 1485, Hawthorne, NV (KCRL Ch. 4 Reno)—20-w, lat. 38° 31' 05", long. 118° 37' 56".

Babbitt—K78CN, Mineral TV District 1, Box 1485, Hawthorne, NV (KTVN Ch. 2 Reno)—110-w, lat. 38° 31' 05", long. 118° 37' 56".

Babbitt & Hawthorne—K73BS, Mineral TV District 1, Box 1485, Hawthorne, NV (KTVN Ch. 2 Reno)—100-w, lat. 38° 27' 37", long. 118° 45' 39".

Baker—See K07OH, Garrison, UT.

Baker—See K09NB, Garrison, UT.

Baker—See K11NP, Garrison, UT.

Baker—See K130J, Garrison, UT.

Battle Mountain—K11IY, Battle Mountain TV District, Battle Mountain, NV (KTVN Ch. 2 Reno)—10-w, lat. 40° 35' 25", long. 116° 54' 00".

Battle Mountain—K13JO, Battle Mountain TV District, Battle Mountain, NV (KOLo-TV Ch. 8 Reno)—10-w, lat. 40° 35' 25", long. 116° 54' 00".

Beatty—K02JM, Beatty TV Maintenance District, County of Nye, Box 65, Beatty, NV (KTVN Ch. 13 Las Vegas)—1-w, lat. 36° 55' 40", long. 116° 46' 24".

Beatty—K04JK, Beatty TV Maintenance District, County of Nye, Box 65, Beatty, NV (KVBC Ch. 3 Las Vegas)—1-w, lat. 36° 55' 40", long. 116° 46' 24".

Beatty—K07PM, Beatty TV Maintenance District, County of Nye, Box 65, Beatty, NV (KLAS-TV Ch. 8 Las Vegas)—1-w, lat. 36° 55' 40", long. 116° 46' 24".

★ **Beowawe**—K40CA, Elko TV District, Box 456, Elko, NV 89801 (KOLo-TV Ch. 8 Reno)—20-w, lat. 40° 36' 40", long. 116° 40' 30".

Beowawe—K78DC, Elko TV District, Box 456, Elko, NV 89801 (KOLo-TV Ch. 8 Reno)—100-w, lat. 40° 36' 40", long. 116° 40' 30".

Beowawe & Crescent Valley—K04GD, Eureka TV Tax District No. 2, Eureka, NV (KTVN Ch. 2 Reno)—10-w, lat. 40° 38' 00", long. 116° 40' 30".

Beowawe & Crescent Valley—K09MN, Carlin TV District, Box 641, Carlin, NV (KTVB Ch. 7 Boise, ID)—10-w, lat. 40° 43' 07", long. 116° 16' 06".

Beowawe & Crescent Valley—K12HY, Eureka TV Tax District No. 2, Eureka, NV (KOLo-TV Ch. 8 Reno)—10-w, lat. 40° 38' 00", long. 116° 40' 30".

Bottle Creek, Kings River & Orovida—K60AP, Quinn River TV Maintenance District, Box 8, Orovida, NV (KOLo-TV Ch. 8 Reno)—100-w, lat. 41° 31' 36", long. 118° 03' 30".

Boulder City—K110S, Boulder City, Box 367, Boulder City, NV (KTNV Ch. 13 Las Vegas)—1-w, lat. 35° 59' 45", long. 114° 51' 47".

Callente—K02JO, Lincoln County TV District 1, Box 216, Pioche, NV (KVVU-TV Ch. 5 Henderson-Las Vegas)—1-w, lat. 37° 37' 24", long. 114° 30' 25".

Callente—K09FL, Lincoln County TV District 1, Box 216, Pioche, NV (KLAS-TV Ch. 8 Las Vegas)—1-w, lat. 37° 37' 24", long. 114° 30' 25".

Callente—K11CN, Lincoln County TV District 1, Box 216, Pioche, NV (KVBC Ch. 3 Las Vegas)—1-w, lat. 37° 37' 24", long. 114° 30' 25".

Callente—K13LV, Lincoln County TV District 1, Box 216, Pioche, NV (KTNV Ch. 13 Las Vegas)—1-w, lat. 37° 37' 24", long. 114° 30' 25".

Callente—K45AL, Lincoln County TV District 1, Box 216, Pioche, NV (KLVX Ch. 10 Las Vegas)—1-w, lat. 37° 37' 24", long. 114° 30' 25".

Carlin—K13BB, Carlin TV District, Box 641, Carlin, NV (KSL-TV Ch. 5 Salt Lake City, UT)—10-w, lat. 40° 56' 09", long. 116° 03' 04".

Carlin—K44AM, Carlin TV District, Box 641, Carlin, NV (WGN-TV Ch. 9 Chicago, IL)—20-w, lat. 40° 43' 07", long. 116° 16' 06".

Carlin—K60AF, Carlin TV District, Box 641, Carlin, NV (KCRL Ch. 4 Reno)—20-w, lat. 40° 43' 07", long. 116° 16' 06".

Carlin—K62AE, Carlin TV District, Box 641, Carlin, NV (KOLo-TV Ch. 8 Reno)—20-w, lat. 40° 43' 07", long. 116° 16' 06".

Carson City—K15AN, Channel 5 Public Bcstg. Inc., Box 14730, Reno, NV 89507 (KNPB Ch. 5 Reno)—1-w, lat. 39° 12' 50", long. 119° 46' 15".

Carson City—K57CV, Page Enterprises Inc., Box 11129, 4920 Brookside Court, Reno, NV 89510 (KAME-TV Ch. 21 Reno)—1-w, lat. 39° 15' 34", long. 119° 42' 16".

Carson City—K80BR, Circle L Inc., Box 7160, Reno, NV 89510 (KCRL Ch. 4 Reno)—100-w, lat. 39° 18' 47", long. 119° 53' 00". Requests CP for change to Ch. 50.

Carson City & Washoe Valley—K10GS, Circle L Inc., Box 7160, Reno, NV 89510 (KCRL Ch. 4 Reno)—10-w, lat. 39° 12' 40", long. 119° 46' 20".

Carson City & Washoe Valley—K12GW, Sarkes Tarzian Inc., Box 7220, 4925 Energy Way, Reno, NV 89502 (KTVN Ch. 2 Reno)—10-w, lat. 39° 12' 53", long. 119° 46' 06".

Clover Valley—See K58BR, Wells.

Copper Canyon Mines & vicinity—K06FQ, Battle Mountain TV District, Battle Mountain, NV (KTVN Ch. 2 Reno)—10-w, lat. 40° 35' 25", long. 116° 41' 30".

Cottonwood Cove—K06IV, Don O. Tobey, Box 1000, Cottonwood Cove, NV (KTSP-TV Ch. 10 Phoenix, AZ)—1-w, lat. 35° 29' 23", long. 114° 41' 10".

Cottonwood Cove—K11NQ, Don O. Tobey, Box 1000, Cottonwood Cove, NV (KTVK Ch. 3 Phoenix, AZ)—1-w, lat. 35° 29' 23", long. 114° 41' 10".

Cottonwood Cove—K130L, Don O. Tobey, Box 1000, Cottonwood Cove, NV (KLAS-TV Ch. 8 Las Vegas)—1-w, lat. 35° 29' 23", long. 114° 41' 10".

Crescent Valley—See K04GO, Beowawe.

Crescent Valley—See K09MN, Beowawe.

Crescent Valley—See K12HY, Beowawe.

Crystal Bay—K12HJ, Sarkes Tarzian Inc., Box 7220, 4925 Energy Way, Reno, NV 89502 (KTVN Ch. 2 Reno)—5-w, lat. 39° 18' 50", long. 119° 53' 00".

Crystal Bay & Zephyr Cove—K58AO, Donrey of Nevada Inc., Box 10000, 4850 Ampere Dr., Reno, NV 89510 (KOLo-TV Ch. 8 Reno)—100-w, lat. 39° 13' 24", long. 120° 00' 17".

Crystal Bay, NV & Meeks Bay & Rubicon Bay, CA—K60AS, Sarkes Tarzian Inc., Box 7220, 4925 Energy Way, Reno, NV 89502 (KTVN Ch. 2 Reno)—100-w, lat. 39° 18' 50", long. 119° 53' 00".

Currant—See K06KM, Duckwater.

Currant—See K07QR, Duckwater.

Currant—See K12MT, Duckwater.

Currant—See K49AN, Railroad Valley.

Currant—See K55CR, Duckwater.

Currant—See K66BU, Duckwater.

Currant Creek—See K63CH, Eureka.

Dayton—K06JK, Senior Citizens of Dayton, Nevada Inc., Box 163, Dayton, NV 89403 (KOLo-TV Ch. 8 Reno)—10-w, lat. 39° 11' 52", long. 119° 28' 50".

Translators—Nevada

Dayton—K13PD, Senior Citizens of Dayton, Nevada Inc., Box 163, Dayton, NV 89403 (KTVN Ch. 2 Reno)—10-w, lat. 39° 11' 52", long. 119° 28' 50".

Dayton—K33CM, Senior Citizens of Dayton, Nevada Inc., Box 163, Dayton, NV 89403 (KCRL Ch. 4 Reno)—10-w, lat. 39° 11' 52", long. 119° 28' 50".

Delamar Valley—See K07QH, Alamo.

Denio—K09ON, Red Point Community Club Inc., Trout Creek Ranch, Andrews, OR (KIVI Ch. 6 Nampa-Boise-Caldwell, ID)—1-w, lat. 42° 15' 13", long. 118° 24' 30".

Denio—K10GB, Red Point Community Club Inc., Trout Creek Ranch, Andrews, OR (KBCI-TV Ch. 2 Boise, ID)—1-w, lat. 42° 15' 13", long. 118° 24' 30".

★ **Denio**—K11RO, Red Point Community Club Inc., Trout Creek Ranch, Andrews, OR (KBCI-TV Ch. 2 Boise, ID)—1-w, lat. 42° 15' 13", long. 118° 24' 30".

Denio—K13IM, Red Point Community Club Inc., Trout Creek Ranch, Andrews, OR (KTVB Ch. 7 Boise, ID)—1-w, lat. 42° 15' 13", long. 118° 24' 30".

Diamond Valley—See K63CH, Eureka.

Duckwater—See K49AN, Railroad Valley.

Duckwater—See K63CH, Eureka.

Duckwater, Currant & Railroad Valley—K06KM, Railroad Valley General Improvement District, Duckwater, NV (KTVN Ch. 2 Reno)—10-w, lat. 38° 52' 18", long. 115° 39' 13".

★ **Duckwater, Currant & Railroad Valley**—K07OR, Railroad Valley General Improvement District, Duckwater, NV (KTVX Ch. 4 Salt Lake City, UT)—10-w, lat. 38° 52' 18", long. 115° 39' 13".

Duckwater, Currant & Railroad Valley—K12MT, Railroad Valley General Improvement District, Duckwater, NV (KVBC Ch. 3 Las Vegas)—10-w, lat. 38° 52' 18", long. 115° 39' 13".

Duckwater, Currant & Railroad Valley—K55CR, Railroad Valley General Improvement District, Duckwater, NV (KTVN Ch. 2 Reno)—20-w, lat. 39° 26' 58", long. 115° 59' 54".

Duckwater, Currant & Railroad Valley—K66BU, Railroad Valley General Improvement District, Duckwater, NV (KTVX Ch. 4 Salt Lake City, UT)—20-w, lat. 39° 26' 58", long. 115° 59' 54".

Eldorado Valley (South end)—K65AX, County of Clark, Clark Board of Commissioners, Courthouse Annex, Las Vegas, NV (KVBC Ch. 3 Las Vegas)—100-w, lat. 35° 42' 05", long. 114° 53' 24".

Elko—K10JS, Sarkes Tarzian Inc., Box 7220, 4925 Energy Way, Reno, NV 89502 (KTVN Ch. 2 Reno)—100-w, lat. 40° 41' 53", long. 115° 54' 13".

Elko—K50CA, Elko TV District, Box 456, Elko, NV 89801 (KTVB Ch. 7 Boise, ID)—100-w, lat. 40° 42' 00", long. 115° 54' 09".

Elko—K52CF, Elko TV District, Box 456, Elko, NV 89801 (KOLO-TV Ch. 8 Reno)—100-w, lat. 40° 42' 00", long. 115° 54' 09".

Elko—K72DX, Elko TV District, Box 456, Elko, NV 89801 (KTVB Ch. 7 Boise, ID)—100-w, lat. 40° 42' 00", long. 115° 54' 09".

Elko—K75CW, Elko TV District, Box 456, Elko, NV 89801 (KOLO-TV Ch. 8 Reno)—100-w, lat. 40° 42' 00", long. 115° 54' 09".

Ely—K06HT, Sarkes Tarzian Inc., Box 7220, 4925 Energy Way, Reno, NV 89502 (KTVN Ch. 2 Reno)—100-w, lat. 39° 15' 48", long. 114° 53' 36".

Ely—K30CN, White Pine Television District No. 1, Box 704, Ely, NV 89301 (KTVX Ch. 4 Salt Lake City, UT)—20-w, lat. 39° 09' 45", long. 114° 36' 32".

Ely—K32CJ, White Pine Television District No. 1, Box 704, Ely, NV 89301 (KUTV Ch. 2 Salt Lake City, UT)—20-w, lat. 39° 09' 45", long. 114° 36' 32".

Ely—K34CM, White Pine Television District No. 1, Box 704, Ely, NV 89301 (KSL-TV Ch. 5 Salt Lake City, UT)—20-w, lat. 39° 09' 45", long. 114° 36' 32".

Ely—K51AD, White Pine Television District No. 1, Box 704, Ely, NV 89301 (KTVN Ch. 2 Reno)—20-w, lat. 39° 09' 45", long. 114° 36' 32".

Ely—K65AC, White Pine Television District No. 1, Box 704, Ely, NV 89301 (KLAS-TV Ch. 8 Las Vegas)—20-w, lat. 39° 09' 45", long. 114° 36' 32".

Ely—K67AL, White Pine Television District No. 1, Box 704, Ely, NV 89301 (KLVX Ch. 10 Las Vegas)—20-w, lat. 39° 09' 45", long. 114° 36' 32".

Ely & McGill—K03DN, Donrey of Nevada Inc., Box 10000, 4850 Ampere Dr., Reno, NV 89510 (KOLO-TV Ch. 8 Reno)—10-w, lat. 39° 15' 48", long. 114° 53' 36".

Ely & McGill—K58BC, Valley Bcstg. Co., Box 44169, Las Vegas, NV 89116 (KVBC Ch. 3 Las Vegas)—100-w, lat. 39° 15' 48", long. 114° 53' 36".

★ **Ely & McGill (Murray Canyon & Campton Street areas)**—K13NR, White Pine Television District No. 1, Box 704, Ely, NV 89301 (KLVX Ch. 10 Las Vegas)—10-w, lat. 39° 15' 48", long. 114° 53' 36".

Ely (Campton St. area), Mill & Murray Canyon area—K07DU, White Pine Television District No. 1, Box 704, Ely, NV 89301 (KTVX Ch. 4 Salt Lake City, UT)—10-w, lat. 39° 15' 48", long. 114° 53' 36".

Ely (Campton St. area), Mill & Murray Canyon area—K09EA, White Pine Television District No. 1, Box 704, Ely, NV 89301 (KUTV Ch. 2 Salt Lake City, UT)—10-w, lat. 39° 15' 48", long. 114° 53' 36".

Ely (Campton St. area), Mill & Murray Canyon area—K11EE, White Pine Television District No. 1, Box 704, Ely, NV 89301 (KSL-TV Ch. 5 Salt Lake City, UT)—10-w, lat. 39° 15' 48", long. 114° 53' 36".

Empire—K47CZ, Gypsum Communications Co., Box 130, Empire, NV 89405 (KTVN Ch. 2 Reno)—100-w, lat. 40° 31' 18", long. 119° 18' 38".

Empire—K49CI, Gypsum Communications Co., Box 130, Empire, NV 89405 (KCRL Ch. 4 Reno)—100-w, lat. 40° 31' 18", long. 119° 18' 38".

Eureka—K40CI, Eureka TV Tax District No. 2, Eureka, NV (KUTV Ch. 2 Salt Lake City, UT)—20-w, lat. 39° 28' 30", long. 115° 59' 33".

Eureka—K42CL, Eureka TV Tax District No. 2, Eureka, NV (KSL-TV Ch. 5 Salt Lake City, UT)—10-w, lat. 39° 28' 30", long. 115° 59' 33".

Eureka—See K49AN, Railroad Valley.

Eureka—K57BU, Valley Bcstg. Co., Box 44169, Las Vegas, NV 89116 (KVBC Ch. 3 Las Vegas)—100-w, lat. 39° 26' 59", long. 115° 59' 54".

Eureka—K60AQ, Eureka TV Tax District No. 2, Eureka, NV (KTVN Ch. 2 Reno)—100-w, lat. 39° 28' 30", long. 115° 59' 33".

★ **Eureka**—K67AE, Eureka TV Tax District No. 2, Eureka, NV (KOLO-TV Ch. 8 Reno)—20-w, lat. 39° 26' 59", long. 115° 59' 54".

Eureka—K68CS, Eureka TV Tax District No. 2, Eureka, NV (KUTV Ch. 2 Salt Lake City, UT)—100-w, lat. 39° 28' 30", long. 115° 59' 33".

Eureka, Diamond Valley, Duckwater, Railroad Valley & Currant Creek—K63CH, Eureka TV Tax District No. 2, Eureka, NV (KOLO-TV Ch. 8 Reno)—100-w, lat. 39° 26' 58", long. 115° 59' 54".

★ **Fallon**—K11SL, Sarkes Tarzian Inc., Box 7220, 4925 Energy Way, Reno, NV 89502 (KTVN Ch. 2 Reno)—10-w, lat. 39° 29' 22", long. 118° 45' 09".

Fallon—K13QV, Circle L Inc., Box 7160, Reno, NV 89510 (KCRL Ch. 4 Reno)—10-w, lat. 39° 29' 22", long. 118° 45' 09".

Fallon—K44BE, Page Enterprises Inc., Box 11129, 4920 Brookside Court, Reno, NV 89510 (KAME-TV Ch. 21 Reno)—100-w, lat. 39° 29' 17", long. 118° 45' 08".

Fish Lake Valley—K55CG, Fish Lake Valley TV District, Box 10, Dyer, NV (KCRL Ch. 4 Reno)—20-w, lat. 38° 02' 00", long. 118° 12' 40".

Fish Lake Valley—K64AE, Fish Lake Valley TV District, Box 10, Dyer, NV (KTVN Ch. 2 Reno)—20-w, lat. 38° 02' 00", long. 118° 12' 40".

Fish Lake Valley—K71AX, Fish Lake Valley TV District, Box 10, Dyer, NV (KOLO-TV Ch. 8 Reno)—10-w, lat. 38° 02' 00", long. 118° 12' 40".

Gabbs—K11IX, Basic Inc., Box 4, Gabbs, NV (KTVN Ch. 2 Reno)—1-w, lat. 38° 52' 02", long. 117° 53' 39".

Gabbs—K13JB, Basic Inc., Box 4, Gabbs, NV (KCRL Ch. 4 Reno)—1-w, lat. 38° 52' 02", long. 117° 53' 39".

Golconda & Paradise Valley—K64AD, Humboldt County TV Maintenance Board, Box 52, Court House, Bridge St., Winnemucca, NV (KTVN Ch. 2 Reno)—20-w, lat. 41° 09' 19", long. 117° 28' 16".

Golconda & Paradise Valley—K66AG, Humboldt County TV Maintenance Board, Box 52, Court House, Bridge St., Winnemucca, NV (KOLO-TV Ch. 8 Reno)—100-w, lat. 41° 09' 19", long. 117° 28' 16".

Golconda, Paradise Valley & Winnemucca—K59DS, Humboldt County TV Maintenance Board, Box 52, Court House, Bridge St., Winnemucca, NV (KCRL Ch. 4 Reno)—10-w, lat. 41° 09' 19", long. 117° 28' 16".

Golconda, Paradise Valley & Winnemucca—K61DJ, Humboldt County TV Maintenance Board, Box 52, Court House, Bridge St., Winnemucca, NV (KBCI-TV Ch. 2 Boise, ID)—10-w, lat. 41° 09' 19", long. 117° 28' 16".

Goldfield—K07NW, Goldfield TV District, Box 505, Goldfield, NV (KCRL Ch. 4 Reno)—1-w, lat. 37° 43' 37", long. 117° 13' 28".

Goldfield—K10EX, Goldfield TV District, Box 505, Goldfield, NV (KOLO-TV Ch. 8 Reno)—1-w, lat. 38° 03' 30", long. 117° 13' 45".

Goldfield—K13OD, Goldfield TV District, Box 505, Goldfield, NV (KTVN Ch. 2 Reno)—1-w, lat. 37° 43' 37", long. 117° 13' 28".

Goodsprings—K02FM, Clark County School District, Courthouse Annex, 2832 E. Flamingo, Las Vegas, NV 89121 (KLVX Ch. 10 Las Vegas)—1-w, lat. 35° 53' 36", long. 115° 29' 39".

Hawthorne—K50AI, Mineral TV District 1, Box 1485, Hawthorne, NV (KQEO Ch. 9 San Francisco, CA)—100-w, lat. 38° 27' 37", long. 118° 45' 39".

Hawthorne—K70AB, Mineral TV District 1, Box 1485, Hawthorne, NV (KCRL Ch. 4 Reno)—100-w, lat. 38° 27' 37", long. 118° 45' 39".

Hawthorne—See K73BS, Babbitt.

Hawthorne—K80AH, Mineral TV District 1, Box 1485, Hawthorne, NV (KOLO-TV Ch. 8 Reno)—100-w, lat. 38° 31' 05", long. 118° 37' 56".

Hawthorne & Rattlesnake Flats—K35AX, Page Enterprises Inc., Box 11129, 4920 Brookside Court, Reno, NV 89510 (KAME-TV Ch. 21 Reno)—100-w, lat. 38° 27' 37", long. 118° 45' 39".

Henderson—K60AN, Landmark Television Inc., 3228 Channel 8 Dr., Las Vegas, NV 89114 (KLAS-TV Ch. 8 Las Vegas)—10-w, lat. 35° 59' 45", long. 114° 52' 10". Requests CP for change to lat. 36° 00' 30", long. 115° 00' 20".

Hiko—See K02KF, Alamo.

Hiko—See K04KH, Alamo.

Hiko—See K11PV, Alamo.

Hiko in Pahrnagat Valley—See K07QH, Alamo.

Hot Creek Valley & Stone Cabin Valley—K09JC, Joe B. Fallini Jr., Twin Springs via Tonopah, NV 89049 (KOL-TV Ch. 8 Reno)—1-w, lat. 38° 12' 00", long. 116° 26' 00".

Imlay—K62BI, Humboldt County TV Maintenance Board, Box 52, Court House, Bridge St., Winnemucca, NV (KCRL Ch. 4 Reno)—20-w, lat. 40° 35' 36", long. 118° 11' 10".

Imlay—K66AF, Humboldt County TV Maintenance Board, Box 52, Court House, Bridge St., Winnemucca, NV (KOL-TV Ch. 8 Reno)—20-w, lat. 40° 35' 36", long. 118° 11' 10".

Independence Valley—K12JS, Tuscarora TV, Spanish Ranch, Tuscarora, NV (KIVI Ch. 6 Nampa-Boise-Caldwell, ID)—10-w, lat. 41° 16' 33", long. 116° 04' 51".

Indian Springs—K04JY, Indian Springs Civic Assn., Box 347, Indian Springs, NV (KLAS-TV Ch. 8 Las Vegas)—1-w, lat. 36° 35' 42", long. 115° 37' 58".

Indian Springs—K06KE, Indian Springs Civic Assn., Box 347, Indian Springs, NV (KTNV Ch. 13 Las Vegas)—1-w, lat. 36° 35' 42", long. 115° 37' 58".

Indian Springs—K07JC, Clark County School District, Courthouse Annex, 2832 E. Flamingo, Las Vegas, NV 89121 (KLVX Ch. 10 Las Vegas)—1-w, lat. 36° 35' 42", long. 115° 37' 58".

Indian Springs—K09PT, Indian Springs Civic Assn., Box 347, Indian Springs, NV (KVUU-TV Ch. 5 Henderson-Las Vegas)—1-w, lat. 36° 35' 42", long. 115° 37' 58".

Indian Springs—K11QA, Indian Springs Civic Assn., Box 347, Indian Springs, NV (KVBC Ch. 3 Las Vegas)—1-w, lat. 36° 35' 42", long. 115° 37' 58".

★ **Jackpot**—K57EE, KMVT Bcstg. Inc., 1100 Blue Lakes Blvd. N, Twin Falls, ID 83301 (KMVT Ch. 11 Twin Falls, ID)—1-w, lat. 41° 58' 53", long. 114° 40' 58".

Kings & Quinn Rivers Crossing—K10HJ, Quinn River TV Maintenance District, Box 8, Orovada, NV (KBCI-TV Ch. 2 Boise, ID)—5-w, lat. 41° 33' 07", long. 118° 03' 06".

Kings River—K04GA, Quinn River TV Maintenance District, Box 8, Orovada, NV (KTVB Ch. 7 Boise, ID)—1-w, lat. 41° 33' 07", long. 118° 03' 06".

Kings River—See K60AP, Bottle Creek.

Las Vegas—K27AF, Las Tres Campanas Television., (KWEX-TV Ch. 41 San Antonio, TX KMXE-TV Ch. 34 Los Angeles, CA)—1000-w, lat. 36° 00' 26", long. 115° 00' 23".

Logandale, Moapa area & Derton—K54CJ, Moapa Valley TV Maintenance District, Box 553, Overton, NV (KSL-TV Ch. 5 Salt Lake City, UT)—20-w, lat. 36° 40' 54", long. 114° 31' 21".

Lovelock—K34BL, Page Enterprises Inc., 4920 Brookside Court, Reno, NV 89502 (KAME-TV Ch. 21 Reno)—100-w, lat. 40° 07' 05", long. 118° 43' 38".

Lovelock—K60DM, Pershing County TV Tax District, Box 217, Lovelock, NV 89419 (KTVN Ch. 2 Reno)—100-w, lat. 40° 11' 06", long. 118° 23' 42".

Lovelock—K65DP, Pershing County TV Tax District, 735 Cornell Ave., Lovelock, NV (KCRL Ch. 4 Reno)—0-w, lat. 40° 11' 06", long. 118° 23' 42".

Lovelock—K69EO, Pershing County TV Tax District, 735 Cornell Ave., Lovelock, NV (KOL-TV Ch. 8 Reno)—0-w, lat. 40° 11' 06", long. 118° 23' 42".

Lund & Preston—K08CB, White Pine Television District No. 1, Box 704, Ely, NV 89301 (KTVX Ch. 4 Salt Lake City, UT)—10-w, lat. 39° 14' 59", long. 114° 59' 59".

Lund & Preston—K10BU, White Pine Television District No. 1, Box 704, Ely, NV 89301 (KUTV Ch. 2 Salt Lake City, UT)—10-w, lat. 39° 14' 59", long. 114° 59' 59".

Lund & Preston—K12DE, White Pine Television District No. 1, Box 704, Ely, NV 89301 (KSL-TV Ch. 5 Salt Lake City, UT)—10-w, lat. 39° 13' 40", long. 114° 58' 30".

Lund & Preston—K49AM, White Pine Television District No. 1, Box 704, Ely, NV 89301 (KLVX Ch. 10 Las Vegas)—100-w, lat. 39° 13' 40", long. 114° 58' 30".

Lund & Preston—K53AN, White Pine Television District No. 1, Box 704, Ely, NV 89301 (KLAS-TV Ch. 8 Las Vegas)—20-w, lat. 39° 13' 40", long. 114° 58' 30".

Luning—See K67CF, Mina.

Luning & Mina—K05AF, Mineral TV District 1, Box 1485, Hawthorne, NV (KOL-TV Ch. 8 Reno)—1-w, lat. 38° 24' 45", long. 118° 03' 55".

Luning & Mina—K10GT, Mineral TV District 1, Box 1485, Hawthorne, NV (KTVN Ch. 2 Reno)—10-w, lat. 38° 23' 40", long. 118° 03' 00".

Luning & Mina—K76CP, Mineral TV District 1, Box 1485, Hawthorne, NV (KCRL Ch. 4 Reno)—20-w, lat. 38° 23' 40", long. 118° 03' 00".

Manhattan—K06KQ, County of Nye, Box 153, Tonopah, NV (KOL-TV Ch. 8 Reno)—10-w, lat. 38° 32' 16", long. 117° 03' 57".

Manhattan—K10LQ, County of Nye, Box 153, Tonopah, NV (KTVN Ch. 2 Reno)—10-w, lat. 38° 32' 16", long. 117° 03' 57".

Manhattan—K12MW, County of Nye, Box 153, Tonopah, NV (KCRL Ch. 4 Reno)—10-w, lat. 38° 32' 16", long. 117° 03' 57".

McDermitt—K04AK, Quinn River TV Maintenance District, Box 8, Orovada, NV (KTVB Ch. 7 Boise, ID)—10-w, lat. 42° 04' 10", long. 117° 40' 00".

McDermitt—K10BE, Quinn River TV Maintenance District, Box 8, Orovada, NV (KBCI-TV Ch. 2 Boise, ID)—5-w, lat. 42° 04' 10", long. 117° 40' 00".

McDermitt—K12LE, Quinn River TV Maintenance District, Box 8, Orovada, NV (KIVI Ch. 6 Nampa-Boise-Caldwell, ID)—5-w, lat. 42° 10' 42", long. 117° 40' 00".

McGill—See K03DN, Ely.

McGill—See K13NR, Ely.

McGill—See K58BC, Ely.

Mercury—K06CR, Herschel C. McKenzie, 4201 El Jardin, Las Vegas, NV (KTVN Ch. 2 Reno)—1-w, lat. 36° 37' 59", long. 115° 58' 52".

Mercury—K10EI, Herschel C. McKenzie, 4201 El Jardin, Las Vegas, NV (KLAS-TV Ch. 3 Las Vegas)—1-w, lat. 36° 37' 59", long. 115° 58' 52".

Mercury—K12DS, Herschel C. McKenzie, 4201 El Jardin, Las Vegas, NV (KLAS-TV Ch. 8 Las Vegas)—1-w, lat. 36° 37' 59", long. 115° 58' 52".

Mercury & Area 12 & Ranier Mesa—K03BW, Herschel C. McKenzie, 4201 El Jardin, Las Vegas, NV (KLAS-TV Ch. 8 Las Vegas)—1-w, lat. 37° 15' 59", long. 116° 07' 17".

Mercury & Area 12 & Ranier Mesa—K10EH, Herschel C. McKenzie, 4201 El Jardin, Las Vegas, NV (KVBC Ch. 3 Las Vegas)—1-w, lat. 37° 15' 59", long. 116° 07' 17".

Mercury & Area 12 & Ranier Mesa—K12DT, Herschel C. McKenzie, 4201 El Jardin, Las Vegas, NV (KTNV Ch. 13 Las Vegas)—1-w, lat. 37° 15' 59", long. 116° 07' 17".

Mercury & Area 12 Compound of ERDA Test Site—K35AA, Communications Engineering Inc., 3420 Spring Mountain Rd., Las Vegas, NV (KTVN Ch. 2 Reno)—338-w, lat. 37° 12' 47", long. 116° 19' 22".

Mercury & Area 12 Compound of ERDA Test Site—K38AA, Communications Engineering Inc., 3420 Spring Mountain Rd., Las Vegas, NV (KLAS-TV Ch. 8 Las Vegas)—10-w, lat. 37° 12' 47", long. 116° 19' 22".

Mercury & Area 12 Compound of ERDA Test Site—K41AA, Communications Engineering Inc., 3420 Spring Mountain Rd., Las Vegas, NV (KVBC Ch. 3 Las Vegas)—100-w, lat. 37° 12' 47", long. 116° 19' 22".

Mercury & Area 23 Compound of ERDA Test Site—K02IE, Communications Engineering Inc., 3420 Spring Mountain Rd., Las Vegas, NV (KVBC Ch. 3 Las Vegas)—10-w, lat. 36° 37' 58", long. 115° 58' 40".

Mercury & Area 23 Compound of ERDA Test Site—K04IM, Communications Engineering Inc., 3420 Spring Mountain Rd., Las Vegas, NV (KLAS-TV Ch. 8 Las Vegas)—10-w, lat. 36° 37' 58", long. 115° 58' 40".

Mercury & Area 23 Compound of ERDA Test Site—K06IT, Communications Engineering Inc., 3420 Spring Mountain Rd., Las Vegas, NV (KTNV Ch. 13 Las Vegas)—10-w, lat. 36° 37' 58", long. 115° 58' 40".

Mercury & Area 51 Compound of ERDA Test Site—K06IU, Communications Engineering Inc., 3420 Spring Mountain Rd., Las Vegas, NV (KVBC Ch. 3 Las Vegas)—10-w, lat. 37° 12' 19", long. 115° 50' 23".

Mercury & Area 51 Compound of ERDA Test Site—K09MV, Communications Engineering Inc., 3420 Spring Mountain Rd., Las Vegas, NV (KLAS-TV Ch. 8 Las Vegas)—10-w, lat. 37° 12' 19", long. 115° 50' 23".

Mercury & Area 51 Compound of ERDA Test Site—K11NI, Communications Engineering Inc., 3420 Spring Mountain Rd., Las Vegas, NV (KTNV Ch. 13 Las Vegas)—10-w, lat. 37° 12' 19", long. 115° 50' 23".

Mercury & Area 6 Compound of ERDA Test Site—K45AA, Communications Engineering Inc., 3420 Spring Mountain Rd., Las Vegas, NV (KTVN Ch. 2 Reno)—100-w, lat. 36° 19' 07", long. 115° 34' 28".

Mercury & Area 6 Compound of ERDA Test Site—K48AB, Communications Engineering Inc., 3420 Spring Mountain Rd., Las Vegas, NV (KLAS-TV Ch. 8 Las Vegas)—100-w, lat. 36° 19' 07", long. 115° 34' 28".

Mercury & Area 6 Compound of ERDA Test Site—K52AC, Communications Engineering Inc., 3420 Spring Mountain Rd., Las Vegas, NV (KVBC Ch. 3 Las Vegas)—100-w, lat. 36° 19' 07", long. 115° 34' 28".

Mesquite (Virgin Valley)—K02FN, Clark County School District, Courthouse Annex, 2832 E. Flamingo, Las Vegas, NV 89121 (KLVX Ch. 10 Las Vegas)—10-w, lat. 36° 48' 36", long. 114° 04' 39".

Metropolis—See K58BR, Wells.

Mill—See K07DU, Ely.

Mill—See K09EA, Ely.

Mill—See K11EE, Ely.

Mina—See K05AF, Luning.

Mina—See K10GT, Luning.

Mina—See K76CP, Luning.

Mina & Luning—K67CF, Mineral TV District 1, Box 1485, Hawthorne, NV (KQED Ch. 9 San Francisco, CA)—20-w, lat. 38° 23' 40", long. 118° 03' 00".

Moapa—See K54CJ, Logandale.

Mountain City—K09KU, Mountain City TV Assn. Inc., Mountain City, NV (KBCI-TV Ch. 2 Boise, ID)—1-w, lat. 41° 48' 16", long. 115° 59' 27".

Mountain City—K11PE, Mountain City TV Assn. Inc., Mountain City, NV (KIVI Ch. 6 Nampa, ID)—1-w, lat. 41° 48' 16", long. 115° 59' 27".

Mountain City—K13LJ, Mountain City TV Assn. Inc., Mountain City, NV (KTVB Ch. 7 Boise, ID)—1-w, lat. 41° 48' 16", long. 115° 59' 27".

Murray Canyon—See K07DU, Ely.

Murray Canyon—See K09EA, Ely.

Murray Canyon—See K11EE, Ely.

Translators—Nevada

Murray Canyon & Campton St. area in Ely & McGill—K56AC, White Pine Television District No. 1, Box 704, Ely, NV 89301 (KLAS-TV Ch. 8 Las Vegas)—100-w, lat. 39° 15' 48", long. 114° 53' 36".

Nevada Test Site—K31CC, Communications Engineering Inc., 3610 S. Highland Dr., Las Vegas, NV 89103 (KBLR Ch. 39 Paradise)—100-w, lat. 37° 12' 47", long. 116° 19' 22". **Note:** Licensed as LPTV.

North Steptoe Valley—K61AQ, White Pine Television District No. 1, Box 704, Ely, NV 89301 (KSL-TV Ch. 5 Salt Lake City, UT)—100-w, lat. 40° 19' 22", long. 114° 33' 39".

Oasis Valley—K090B, Beatty TV Maintenance District, County of Nye, Box 65, Beatty, NV (KLAS-TV Ch. 8 Las Vegas)—10-w, lat. 36° 52' 40", long. 116° 40' 30".

Oasis Valley—K110Q, Beatty TV Maintenance District, County of Nye, Box 65, Beatty, NV (KVBC Ch. 3 Las Vegas)—10-w, lat. 36° 52' 40", long. 116° 40' 30".

Oasis Valley—K13PK, Beatty TV Maintenance District, County of Nye, Box 65, Beatty, NV (KTNV Ch. 13 Las Vegas)—10-w, lat. 36° 52' 40", long. 116° 40' 30".

Orovada—K06CT, Quinn River TV Maintenance District, Box 8, Orovada, NV (KBCI-TV Ch. 2 Boise, ID)—5-w, lat. 41° 34' 37", long. 117° 42' 00".

Orovada—K13EN, Quinn River TV Maintenance District, Box 8, Orovada, NV (KTVB Ch. 7 Boise, ID)—5-w, lat. 41° 34' 37", long. 117° 42' 00".

Orovada—See K60AP, Bottle Creek.

Overton—See K54CJ, Logandale.

Overton & upper Muddy River area—K071J, Moapa Valley TV Maintenance District, Box 553, Overton, NV (KTNV Ch. 13 Las Vegas)—1-w, lat. 36° 40' 54", long. 114° 31' 21".

Overton & upper Muddy River area—K091T, Moapa Valley TV Maintenance District, Box 553, Overton, NV (KLAS-TV Ch. 8 Las Vegas)—1-w, lat. 36° 40' 54", long. 114° 31' 21".

Overton & upper Muddy River area—K111L, Moapa Valley TV Maintenance District, Box 553, Overton, NV (KVBC Ch. 3 Las Vegas)—1-w, lat. 36° 40' 54", long. 114° 31' 21".

Overton & upper Muddy River area—K64CQ, Moapa Valley TV Maintenance District, Box 553, Overton, NV (KVVU-TV Ch. 5 Henderson-Las Vegas)—1-w, lat. 36° 40' 54", long. 114° 31' 21".

Overton (Moapa Valley)—K02FJ, Clark County School District, Courthouse Annex, 2832 E. Flamingo, Las Vegas, NV 89121 (KLVX Ch. 10 Las Vegas)—10-w, lat. 36° 41' 01", long. 114° 30' 54".

Overton, Logandale, Glendale & Moapa area—K66CB, Moapa Valley TV Maintenance District, Box 553, Overton, NV (KTVX Ch. 4 Salt Lake City, UT)—20-w, lat. 36° 40' 54", long. 114° 31' 21".

Owyhee—K11LI, Owyhee TV Assn., Box 97, Owyhee, NV (KTVB Ch. 7 Boise, ID)—1-w, lat. 41° 52' 24", long. 116° 07' 36".

Owyhee—K13LQ, Owyhee TV Assn., Box 97, Owyhee, NV (KBCI-TV Ch. 2 Boise, ID)—1-w, lat. 41° 52' 24", long. 116° 07' 36".

★ **Pahrump**—K19BU, Town of Pahrump, Box 283, Pahrump, NV 89041 (KVVU-TV Ch. 5 Henderson-Las Vegas)—100-w, lat. 36° 12' 17", long. 115° 57' 50".

★ **Pahrump**—K24BY, Town of Pahrump, Box 283, Pahrump, NV 89041 (KVBC Ch. 3 Las Vegas)—100-w, lat. 36° 12' 17", long. 115° 57' 50".

★ **Pahrump**—K36BQ, Town of Pahrump, Box 283, Pahrump, NV 89041 (KTNV Ch. 13 Las Vegas)—100-w, lat. 36° 12' 17", long. 115° 57' 50".

Pahrump—K42AA, Communications Engineering Inc., 3420 Spring Mountain Rd., Las Vegas, NV (KTNV Ch. 13 Las Vegas)—100-w, lat. 35° 58' 04", long. 115° 30' 03".

Pahrump—K44AA, Communications Engineering Inc., 3420 Spring Mountain Rd., Las Vegas, NV (KVBC Ch. 3 Las Vegas)—100-w, lat. 35° 58' 04", long. 115° 30' 03".

Pahrump—K49AB, Communications Engineering Inc., 3420 Spring Mountain Rd., Las Vegas, NV (KLAS-TV Ch. 8 Las Vegas)—100-w, lat. 35° 58' 04", long. 115° 30' 03".

Pahrump—K51AC, Communications Engineering Inc., 3420 Spring Mountain Rd., Las Vegas, NV (KVVU-TV Ch. 5 Henderson-Las Vegas)—100-w, lat. 35° 58' 04", long. 115° 30' 03".

Pahrump—K53AE, Communications Engineering Inc., 3420 Spring Mountain Rd., Las Vegas, NV (KLVX Ch. 10 Las Vegas)—100-w, lat. 35° 58' 04", long. 115° 30' 03".

★ **Pahrump**—K61EO, Jerome F. Snyder & Diane R. Snyder, No. 210, 3601 W. Sahara, Las Vegas, NV 89102 (KRLR Ch. 21 Las Vegas)—100-w, lat. 35° 57' 04", long. 115° 29' 33".

Pahrump (northern portion)—K06JP, Communications Engineering Inc., 3420 Spring Mountain Rd., Las Vegas, NV (KLVX Ch. 10 Las Vegas)—10-w, lat. 36° 16' 15", long. 116° 02' 05".

Pahrump (northern portion)—K07PN, Communications Engineering Inc., 3420 Spring Mountain Rd., Las Vegas, NV (KVVU-TV Ch. 5 Henderson-Las Vegas)—10-w, lat. 36° 16' 15", long. 116° 02' 05".

Pahrump (northern portion)—K09OE, Communications Engineering Inc., 3420 Spring Mountain Rd., Las Vegas, NV (KLAS-TV Ch. 8 Las Vegas)—10-w, lat. 36° 16' 15", long. 116° 02' 05".

Pahrump (northern portion)—K110V, Communications Engineering Inc., 3420 Spring Mountain Rd., Las Vegas, NV (KVBC Ch. 3 Las Vegas)—10-w, lat. 36° 14' 57", long. 116° 03' 24".

Pahrump (northern portion)—K13PQ, Communications Engineering Inc., 3420 Spring Mountain Rd., Las Vegas, NV (KTNV Ch. 13 Las Vegas)—10-w, lat. 36° 14' 57", long. 116° 03' 24".

Panaca—K04HF, Lincoln County TV District 1, Box 216, Pioche, NV (KTNV Ch. 13 Las Vegas)—1-w, lat. 37° 27' 20", long. 114° 28' 20".

Panaca—K06DM, Lincoln County TV District 1, Box 216, Pioche, NV (KLAS-TV Ch. 8 Las Vegas)—1-w, lat. 37° 27' 39", long. 114° 28' 20".

Panaca—K07CM, Lincoln County TV District 1, Box 216, Pioche, NV (KVBC Ch. 3 Las Vegas)—1-w, lat. 37° 27' 39", long. 114° 28' 20".

Panaca—K55AO, White Pine Television District No. 1, Box 704, Ely, NV 89301 (KLVX Ch. 10 Las Vegas)—100-w, lat. 37° 27' 20", long. 114° 28' 20".

Panaca—K61AW, Lincoln County TV District 1, Box 216, Pioche, NV (KVVU-TV Ch. 5 Henderson-Las Vegas)—100-w, lat. 37° 27' 39", long. 114° 28' 20".

Paradise Valley—K09MM, Humboldt County TV Maintenance Board, Box 52, Court House, Bridge St., Winnemucca, NV (KBCI-TV Ch. 2 Boise, ID)—5-w, lat. 41° 40' 00", long. 117° 34' 00".

Paradise Valley—K11MU, Humboldt County TV Maintenance Board, Box 52, Court House, Bridge St., Winnemucca, NV (KTVB Ch. 7 Boise, ID)—5-w, lat. 41° 40' 00", long. 117° 34' 00".

Paradise Valley—See K61DJ, Golconda.

Paradise Valley—See K64AD, Golconda.

Paradise Valley—See K66AG, Golconda.

Paradise Valley—See K72B0, Golconda.

Pioche—K03CM, Lincoln County TV District 1, Box 216, Pioche, NV (KVBC Ch. 3 Las Vegas)—1-w, lat. 37° 55' 20", long. 114° 27' 03".

Pioche—K09FJ, Lincoln County TV District 1, Box 216, Pioche, NV (KLAS-TV Ch. 8 Las Vegas)—1-w, lat. 37° 55' 20", long. 114° 27' 03".

Pioche—K111V, Lincoln County TV District 1, Box 216, Pioche, NV (KTNV Ch. 13 Las Vegas)—1-w, lat. 37° 55' 20", long. 114° 27' 03".

Pioche—K13PU, Lincoln County TV District 1, Box 216, Pioche, NV (KVVU-TV Ch. 5 Henderson-Las Vegas)—1-w, lat. 37° 55' 20", long. 114° 27' 03".

★ **Pioche**—K45AO, Lincoln County TV District 1, Box 216, Pioche, NV (KLVX Ch. 10 Las Vegas)—1-w, lat. 37° 55' 20", long. 114° 27' 03".

Preston—See K08CB, Lund.

Preston—See K10BU, Lund.

Preston—See K12DE, Lund.

Preston—See K49AM, Lund.

Preston—See K53AN, Lund.

Quinn River Crossing—See K10HJ, Kings River Crossing.

Railroad Valley—See K06KM, Duckwater.

Railroad Valley—See K07QR, Duckwater.

Railroad Valley—See K12MT, Duckwater.

Railroad Valley—See K55CR, Duckwater.

Railroad Valley—See K63CH, Eureka.

Railroad Valley—See K66BU, Duckwater.

★ **Railroad Valley, Duckwater, Currant & Eureka**—K49AN, Duckwater Shoshone Tribe, Box 68, Duckwater, NV (KLVX Ch. 10 Las Vegas)—100-w, lat. 39° 26' 58", long. 115° 59' 54".

Ranier Mesa—See K03BW, Area 12.

Ranier Mesa—See K10EH, Area 12.

Ranier Mesa—See K12DT, Area 12.

Rattlesnake Flats—See K35AX, Hawthorne.

Redhouse area & Valmy—K83BH, Humboldt County TV Maintenance Board, Box 52, Court House, Bridge St., Winnemucca, NV (KCRL Ch. 4 Reno)—100-w, lat. 40° 56' 24", long. 117° 23' 36".

Redhouse area & Valmy—K65BL, Humboldt County TV Maintenance Board, Box 52, Court House, Bridge St., Winnemucca, NV (K0LO-TV Ch. 8 Reno)—100-w, lat. 40° 56' 24", long. 117° 23' 36".

Redhouse area & Valmy—K69CC, Humboldt County, Box 52, Court House, Bridge St., Winnemucca, NV (KTVN Ch. 2 Reno)—100-w, lat. 40° 56' 24", long. 117° 23' 36".

Reno—K55DP, Reno Entertainment Television Inc., 1001 North Rd., Belmont, CA—1000-w, lat. 39° 35' 03", long. 119° 48' 06".

Reno (shadow area)—K111JN, Donrey of Nevada Inc., Box 10000, 4850 Ampere Dr., Reno, NV 89510 (K0LO-TV Ch. 8 Reno)—100-w, lat. 39° 31' 32", long. 119° 48' 56".

★ **Round Mountain**—K090G, Smokey Valley TV District, Smokey Valley Maintenance Station, Round Mountain, NV (KTVN Ch. 2 Reno)—10-w, lat. 38° 42' 39", long. 117° 04' 22".

★ **Round Mountain**—K110T, Smokey Valley TV District, Smokey Valley Maintenance Station, Round Mountain, NV (KCRL Ch. 4 Reno)—10-w, lat. 38° 42' 39", long. 117° 04' 22".

Round Mountain—K13PR, Smokey Valley TV District, Smokey Valley Maintenance Station, Round Mountain, NV (K0LO-TV Ch. 8 Reno)—10-w, lat. 38° 42' 39", long. 117° 04' 22".

Ruth—K03DS, White Pine Television District No. 1, Box 704, Ely, NV 89301 (KLAS-TV Ch. 8 Las Vegas)—1-w, lat. 39° 16' 22", long. 114° 59' 45".

Ruth—K07DV, White Pine Television District No. 1, Box 704, Ely, NV 89301 (KTVX Ch. 4 Salt Lake City, UT)—1-w, lat. 39° 16' 22", long. 114° 59' 45".

Ruth—K09DW, White Pine Television District No. 1, Box 704, Ely, NV 89301 (KUTV Ch. 2 Salt Lake City, UT)—1-w, lat. 39° 16' 22", long. 114° 59' 45".

Ruth—K11ED, White Pine Television District No. 1, Box 704, Ely, NV 89301 (KSL-TV Ch. 5 Salt Lake City, UT)—1-w, lat. 39° 16' 22", long. 114° 59' 45".

Ruth—K13NQ, White Pine Television District No. 1, Box 704, Ely, NV 89301 (KLVX Ch. 10 Las Vegas)—1-w, lat. 39° 16' 22", long. 114° 59' 45".

Ryndon & Starr Valley—K02KS, Elko TV District, Box 456, Elko, NV 89801 (KOLO-TV Ch. 8 Reno)—1-w, lat. 41° 01' 20", long. 115° 11' 40".

* **Sandy Valley**—K23BS, Clark County School District, Courthouse Annex, 2832 E. Flamingo, Las Vegas, NV 89121 (KLVX Ch. 10 Las Vegas)—100-w, lat. 35° 53' 36", long. 115° 29' 39".

Schurz—K34BX, Walker River Paiute Tribe, Walker River Reservation, Schurz, NV 89427 (KTVN Ch. 2 Reno)—20-w, lat. 38° 57' 58", long. 118° 53' 21".

Schurz—K46CC, Walker River Paiute Tribe, Walker River Reservation, Schurz, NV 89427 (KTVN Ch. 2 Reno)—5-w, lat. 38° 57' 58", long. 118° 53' 21". Note: Licensed as LPTV.

Schurz—K58CY, Walker River Paiute Tribe, Walker River Reservation, Schurz, NV 89427 (KOLO-TV Ch. 8 Reno)—20-w, lat. 38° 57' 58", long. 118° 53' 21".

Schurz—K64CW, Walker River Paiute Tribe, Walker River Reservation, Schurz, NV 89427 (KAME-TV Ch. 21 Reno)—20-w, lat. 38° 57' 58", long. 118° 53' 21".

Searchlight—K02II, County of Clark, Clark Board of Commissioners, Courthouse Annex, Las Vegas, NV (KTVN Ch. 13 Las Vegas)—1-w, lat. 35° 28' 15", long. 114° 55' 07".

Searchlight—K04IP, County of Clark, Clark Board of Commissioners, Courthouse Annex, Las Vegas, NV (KLAS-TV Ch. 8 Las Vegas)—1-w, lat. 35° 28' 15", long. 114° 55' 07".

Searchlight—K070F, County of Clark, Clark Board of Commissioners, Courthouse Annex, Las Vegas, NV (KVBC Ch. 3 Las Vegas)—1-w, lat. 35° 28' 15", long. 114° 55' 07".

Silver Peak—K05BV, Silver Peak TV District, Box 102, Silver Peak, NV (KOLO-TV Ch. 8 Reno)—1-w, lat. 37° 42' 40", long. 117° 48' 12".

* **Silver Peak**—K11NG, Silver Peak TV District, Box 102, Silver Peak, NV (KTVN Ch. 2 Reno)—1-w, lat. 37° 43' 40", long. 117° 22' 51".

* **Silver Peak**—K130A, Silver Peak TV District, Box 102, Silver Peak, NV (KCRL Ch. 4 Reno)—1-w, lat. 37° 43' 40", long. 117° 22' 51".

Silver Springs—K298N, American Legion Post 13, 1101 Ninth St., Silver Springs, NV (KTVN Ch. 2 Reno)—1-w, lat. 39° 29' 04", long. 119° 17' 59".

Silver Springs—K318M, Lyon County, 34 S. Main St., Yerington, NV 89447 (KCRL Ch. 4 Reno)—1-w, lat. 39° 29' 04", long. 119° 17' 59".

* **Silver Springs**—K67ET, Lyon County, 34 S. Main St., Yerington, NV 89447 (KAME-TV Ch. 21 Reno)—100-w, lat. 39° 29' 04", long. 119° 17' 59".

Smith—K24CA, Smith Valley Rotary Club, Walker Community Box 37, Coleville, CA (KTVN Ch. 2 Reno)—5-w, lat. 38° 41' 08", long. 119° 11' 06".

Smith—K30BT, Smith Valley Rotary Club, Walker Community Box 37, Coleville, CA (KCRL Ch. 4 Reno)—10-w, lat. 38° 41' 08", long. 119° 11' 06".

Smith & Smith Valley—K05GD, Smith Valley Rotary Club, Walker Community Box 37, Coleville, CA (KOLO-TV Ch. 8 Reno)—10-w, lat. 38° 41' 08", long. 119° 11' 06".

Smith Valley—See K05GD, Smith.

Smokey Valley—K05CO, Smokey Valley TV District, Smokey Valley Maintenance Station, Round Mountain, NV (KOLO-TV Ch. 8 Reno)—10-w, lat. 38° 42' 30", long. 117° 04' 52".

Smokey Valley—K62AX, Smokey Valley TV District, Smokey Valley Maintenance Station, Round Mountain, NV (KTVN Ch. 2 Reno)—10-w, lat. 38° 39' 30", long. 117° 00' 50".

Smokey Valley—K66BJ, Smokey Valley TV District, Smokey Valley Maintenance Station, Round Mountain, NV (KCRL Ch. 4 Reno)—1-w, lat. 38° 39' 30", long. 117° 00' 50".

Spring Creek Mobile Home Park—K12MS, Elko TV District, Box 456, Elko, NV 89801 (KTVB Ch. 7 Boise, ID)—1-w, lat. 40° 49' 16", long. 115° 42' 04".

Starr Valley—See K02KS, Ryndon.

Starr Valley—K04JR, Elko TV District, Box 456, Elko, NV 89801 (KTVB Ch. 7 Boise, ID)—10-w, lat. 41° 01' 20", long. 115° 11' 40".

Stead & Lawton—K49CK, Donrey of Nevada Inc., Box 10000, 4850 Ampere Dr., Reno, NV 89510 (KOLO-TV Ch. 8 Reno)—100-w, lat. 39° 35' 12", long. 119° 55' 52".

Stone Cabin Valley—See K09JC, Hot Creek Valley.

Tuscarora—K04HJ, Tuscarora TV, Spanish Ranch, Tuscarora, NV (KBCI-TV Ch. 2 Boise, ID)—10-w, lat. 41° 16' 33", long. 116° 04' 51".

Tuscarora—K13PC, Sarkes Tarzian Inc., Box 7220, 4925 Energy Way, Reno, NV 89502 (KTVN Ch. 2 Reno)—10-w, lat. 41° 16' 33", long. 116° 04' 51".

Ursine—K02EG, Lincoln County TV District 1, Box 216, Pioche, NV (KVBC Ch. 3 Las Vegas)—1-w, lat. 37° 59' 00", long. 114° 13' 20".

Ursine—K09FK, Lincoln County TV District 1, Box 216, Pioche, NV (KLAS-TV Ch. 8 Las Vegas)—1-w, lat. 37° 59' 00", long. 114° 13' 20".

Ursine—K110W, Lincoln County TV District 1, Box 216, Pioche, NV (KVBU-TV Ch. 5 Henderson-Las Vegas)—1-w, lat. 37° 59' 00", long. 114° 13' 20".

Ursine—K13LU, Lincoln County TV District 1, Box 216, Pioche, NV (KTVN Ch. 13 Las Vegas)—1-w, lat. 37° 59' 00", long. 114° 13' 20".

Valmy—See K63BH, Redhouse.

Valmy—See K65BL, Redhouse.

Valmy—See K69CC, Redhouse.

Verdi—K06GB, Washoe County TV Tax District, Box 177, Verdi, NV (KOLO-TV Ch. 8 Reno)—10-w, lat. 39° 34' 38", long. 119° 56' 19".

Verdi—K10GP, Washoe County TV Tax District, Box 177, Verdi, NV 89439 (KTVN Ch. 2 Reno)—10-w, lat. 39° 34' 38", long. 119° 56' 19".

Verdi—K12HI, Washoe County TV Tax District, Box 177, Verdi, NV 89439 (KCRL Ch. 4 Reno)—10-w, lat. 39° 34' 38", long. 119° 56' 19".

Victoria Mines—K08IY, White Pine Television District No. 1, Box 704, Ely, NV 89301 (KUTV Ch. 2 Salt Lake City, UT)—1-w, lat. 40° 19' 22", long. 114° 33' 39".

Victoria Mines—K10KL, White Pine Television District No. 1, Box 704, Ely, NV 89301 (KTVX Ch. 4 Salt Lake City, UT)—1-w, lat. 40° 19' 22", long. 114° 33' 39".

Victoria Mines—K12KO, White Pine Television District No. 1, Box 704, Ely, NV 89301 (KSL-TV Ch. 5 Salt Lake City, UT)—1-w, lat. 40° 19' 22", long. 114° 33' 39".

Virgin Valley—See K02FN, Mesquite.

Washoe Valley—See K10GS, Carson City.

Washoe Valley—See K12GW, Carson City.

Weed Heights—K75BD, Lyon County, 34 S. Main St., Yerington, NV 89447 (KCRL Ch. 4 Reno)—20-w, lat. 38° 59' 15", long. 119° 14' 35".

Weed Heights—K78DB, Lyon County, 34 S. Main St., Yerington, NV 89447 (KTVN Ch. 2 Reno)—20-w, lat. 38° 59' 15", long. 119° 14' 35".

Wells—K08IO, Sarkes Tarzian Inc., Box 7220, 4925 Energy Way, Reno, NV 89502 (KTVN Ch. 2 Reno)—1-w, lat. 41° 07' 18", long. 114° 33' 57".

* **Wells**—K61EB, KMVT Bcstg. Inc., 1100 Blue Lakes Blvd. N, Twin Falls, ID 83301 (KMVT Ch. 11 Twin Falls, ID)—1-w, lat. 41° 19' 20", long. 114° 58' 43".

* **Wells**—K63DO, KMVT Bcstg. Inc., 1100 Blue Lakes Blvd. N, Twin Falls, ID 83301 (KMVT Ch. 11 Twin Falls, ID)—1-w, lat. 41° 11' 15", long. 114° 56' 00".

* **Wells**—K65DZ, KMVT Bcstg. Inc., 1100 Blue Lakes Blvd. N, Twin Falls, ID 83301 (KMVT Ch. 11 Twin Falls, ID)—1-w, lat. 41° 11' 55", long. 114° 56' 30".

Wells, Metropolis & Clover Valley—K58BR, Elko TV District, Box 456, Elko, NV 89801 (KSTU Ch. 13 Salt Lake City, UT)—100-w, lat. 41° 11' 40", long. 114° 56' 36".

Winnemucca—K07KH, Sarkes Tarzian Inc., Box 7220, 4925 Energy Way, Reno, NV 89502 (KTVN Ch. 2 Reno)—1-w, lat. 41° 00' 31", long. 117° 46' 10".

Winnemucca—K45BJ, Humboldt County TV Maintenance Board, Box 52, Court House, Bridge St., Winnemucca, NV (KTVB Ch. 7 Boise, ID)—100-w, lat. 41° 00' 38", long. 117° 45' 40".

Winnemucca—K47CH, Humboldt County TV Maintenance Board, Box 52, Court House, Bridge St., Winnemucca, NV (KOLO-TV Ch. 8 Reno)—100-w, lat. 41° 00' 38", long. 117° 45' 40".

Winnemucca—K49BK, Humboldt County TV Maintenance Board, Box 52, Court House, Bridge St., Winnemucca, NV (KBCI-TV Ch. 2 Boise, ID)—100-w, lat. 41° 00' 38", long. 117° 45' 40".

Winnemucca—K51BW, Humboldt County, 25 W. 4th St., Winnemucca, NV 89445 (KTVN Ch. 2 Reno)—100-w, lat. 41° 00' 38", long. 117° 45' 40".

* **Winnemucca**—K53BG, Humboldt County TV Maintenance Board, Box 52, Court House, Bridge St., Winnemucca, NV (WWOR-TV Ch. 9 New York, NY-Secaucus, NJ)—100-w, lat. 41° 00' 38", long. 117° 45' 40".

Winnemucca—K55CX, Humboldt County TV Maintenance Board, Box 52, Court House, Bridge St., Winnemucca, NV (KCRL Ch. 4 Reno)—100-w, lat. 41° 00' 38", long. 117° 45' 40".

Winnemucca—See K61DJ, Golconda.

Winnemucca—K69BJ, Humboldt County TV Maintenance Board, Box 52, Court House, Bridge St., Winnemucca, NV (KOLO-TV Ch. 8 Reno)—20-w, lat. 41° 48' 40", long. 118° 27' 30".

Winnemucca—See K72BD, Golconda.

Yerington—K06KC, Lyon County, 34 S. Main St., Yerington, NV 89447 (KOLO-TV Ch. 8 Reno)—10-w, lat. 38° 59' 15", long. 119° 14' 35".

Yerington—K13QS, Lyon County, 34 S. Main St., Yerington, NV 89447 (KCRL Ch. 4 Reno)—10-w, lat. 38° 59' 15", long. 119° 14' 35".

Yerington—K18BW, Lyon County, 34 S. Main St., Yerington, NV 89447 (KTVN Ch. 2 Reno)—10-w, lat. 38° 59' 15", long. 119° 14' 35".

Yerington—K72AA, Lyon County, 34 S. Main St., Yerington, NV 89447 (KAME-TV Ch. 21 Reno)—20-w, lat. 38° 59' 15", long. 119° 14' 35".

YP Ranches—K09LX, Petan Co., Tuscarora, NV (KBCI-TV Ch. 2 Boise, ID)—5-w, lat. 41° 42' 46", long. 116° 10' 12".

YP Ranches—K13MU, Petan Co., Tuscarora, NV (KTVB Ch. 7 Boise, ID)—5-w, lat. 41° 42' 46", long. 116° 10' 12".

Zephyr Cove—See K58AO, Crystal Bay.

Translators—New Hampshire

NEW HAMPSHIRE

Claremont—W10AC, Claremont TV Inc., Claremont, NH (WMTW-TV Ch. 8 Portland-Poland Spring, ME)—1-w, lat. 43° 22' 48", long. 72° 22' 04".

Claremont—W12AF, Claremont TV Inc., Claremont, NH (WCAX-TV Ch. 3 Burlington, VT)—1-w, lat. 43° 22' 48", long. 72° 22' 04".

Lebanon, NH & White River Junction, VT—W65AM, WNNE-TV Inc., Box 1310, White River Junction, VT 05001 (WNNE-TV Ch. 31 Hartford, VT-Hanover, NH)—100-w, lat. 43° 39' 14", long. 72° 17' 43".

NEW JERSEY

★ **Atlantic City**—W34AF, Channel America LPTV Holdings Inc., Suite 804, 24 W. 57th St., New York, NY 10019 (KUSK Ch. 7 Prescott-Phoenix, AZ)—100-w, lat. 39° 13' 40", long. 74° 40' 57". **Note:** Scheduled to operate as LPTV. Requests modification of CP for change to 39° 21' 01", 74° 26' 55".

★ **Cape May Court House**—W49AT, New Jersey Public Bcstg. Authority, CN777, 1573 Parkside, Trenton, NJ 08625 (WNJS Ch. 23 Camden)—lat. 39° 06' 18", long. 74° 48' 06".

★ **North Bergen County**—W28AB, Affiliated Communications Corp., 333 Jericho Turnpike, Jericho, NY—100-w, lat. 41° 02' 59", long. 74° 00' 28".

NEW MEXICO

Abiquiu—K11MH, Abiquiu Valley TV Assn., General Delivery, Box 63, Abiquiu, NM (KOAT-TV Ch. 7 Albuquerque)—1-w, lat. 36° 10' 52", long. 106° 20' 28".

Abiquiu rural area—K02HU, Abiquiu Valley TV Assn., General Delivery, Box 63, Abiquiu, NM (KNME-TV Ch. 5 Albuquerque)—1-w, lat. 36° 10' 52", long. 106° 20' 28".

Abiquiu rural area—K09LY, Abiquiu Valley TV Assn., General Delivery, Box 63, Abiquiu, NM (KOB-TV Ch. 4 Albuquerque)—1-w, lat. 36° 10' 52", long. 106° 20' 28".

Alamogordo—K36CK, KDBC-TV Ltd. Partnership, Box 1799, El Paso, TX 79999. (KDBC-TV Ch. 4 El Paso, TX)—100-w, lat. 32° 49' 45", long. 105° 53' 15".

Alamogordo—K40BP, Marsh Media of El Paso, 4140 Rio Bravo, El Paso, TX 79902 (KVIA-TV Ch. 7 El Paso, TX)—100-w, lat. 32° 49' 47", long. 105° 53' 15".

Alamogordo—K53BM, Mountain States Bcstg., Box 25200, Albuquerque, NM 87125 (KGSW-TV Ch. 14 Albuquerque)—100-w, lat. 32° 49' 45", long. 105° 52' 14".

Alamogordo—K63CD, Sara Diaz Warren, 6200 Valeria, El Paso, TX (KCIC Ch. 14 El Paso, TX)—1-w, lat. 32° 49' 45", long. 105° 52' 14". **Note:** Licensed as LPTV.

Alamogordo—K69AC, Alamogordo Evening Lions Club, Alamogordo, NM (KOB-TV Ch. 4 Albuquerque)—100-w, lat. 32° 49' 44", long. 105° 53' 11".

Alamogordo & Holloman AFB—K34CR, KOAT-TV Inc., 3801 Carlisle Blvd. NE, Albuquerque, NM 87107 (KOAT-TV Ch. 7 Albuquerque)—100-w, lat. 32° 49' 45", long. 105° 53' 15".

Alamogordo & Holloman AFB—K59AB, New Mexico Bcstg. Co. Inc., Box 910, 212-214 N. Main St., Roswell, NM 88201 (KBIM-TV Ch. 10 Roswell)—100-w, lat. 32° 49' 44", long. 105° 53' 11".

Alamogordo & Holloman AFB—K65CG, New Mexico Bcstg. Co. Inc., Box 1294, Albuquerque, NM 87103 (KGGM-TV Ch. 13 Albuquerque)—100-w, lat. 32° 49' 40", long. 105° 52' 46".

Alamogordo & Holloman AFB—K75CQ, Tri-State Bcstg. Co. Inc., 801 N. Oregon St., El Paso, TX 79902 (KTSM-TV Ch. 9 El Paso, TX)—100-w, lat. 32° 49' 45", long. 105° 53' 15".

Alamogordo, Holloman AFB & Tularosa—K67AX, Regents of New Mexico State U., Box TV22, Las Cruces, NM 88003 (KRWG-TV Ch. 22 Las Cruces)—100-w, lat. 32° 49' 47", long. 105° 53' 13".

Albuquerque—K06LE, KOB-TV Inc., 4 Broadcast Plaza SW, Albuquerque, NM 87104 (KOB-TV Ch. 4 Albuquerque)—10-w, lat. 35° 23' 51", long. 105° 32' 34".

Albuquerque—K10MG, KOB-TV Inc., 4 Broadcast Plaza SW, Albuquerque, NM 87104 (KOB-TV Ch. 4 Albuquerque)—1-w, lat. 35° 04' 18", long. 106° 57' 44".

Albuquerque—K48AM, Olivarez TV Co. Inc., 3908 Parsifal NE, Albuquerque, NM (KMEX-TV Ch. 34 Los Angeles, CA; KWEX-TV Ch. 41 San Antonio, TX)—1000-w, lat. 35° 12' 41", long. 106° 26' 56".

Alma, Glenwood, Mule Creek area & Pleasanton—K02DE, Glenwood TV Club, Box 44, Glenwood, NM (KOAT-TV Ch. 7 Albuquerque)—10-w, lat. 33° 18' 14", long. 108° 56' 00".

Alma, Glenwood, Mule Creek area & Pleasanton—K08GC, Glenwood TV Club, Box 44, Glenwood, NM (KVOA-TV Ch. 4 Tucson, AZ)—10-w, lat. 33° 18' 14", long. 108° 56' 00".

Alma, Glenwood, Mule Creek area & Pleasanton—K10IC, Glenwood TV Club, Box 68, Glenwood, NM (KOLD-TV Ch. 13 Tucson, AZ)—10-w, lat. 33° 18' 14", long. 108° 56' 00".

Amalia—K06KL, Amalia TV Translator Assn., Box 27, Costilla, NM (KNME-TV Ch. 5 Albuquerque)—1-w, lat. 36° 55' 20", long. 105° 25' 15".

Amalia—K08IM, Amalia TV Translator Assn., Box 27, Costilla, NM (KOB-TV Ch. 4 Albuquerque)—1-w, lat. 36° 55' 20", long. 105° 25' 15".

Amalia—K10JL, Amalia TV Translator Assn., Box 27, Costilla, NM (KOAT-TV Ch. 7 Albuquerque)—1-w, lat. 36° 55' 20", long. 105° 25' 15".

Amalia—K12KB, Amalia TV Translator Assn., Box 27, Costilla, NM (KGGM-TV Ch. 13 Albuquerque)—1-w, lat. 36° 55' 20", long. 105° 25' 15".

Animas & Cotton City—K02JK, Hidalgo County Commissioners, 300 S. Shakespear St., Lordsburg, NM (KGUN Ch. 9 Tucson, AZ)—10-w, lat. 32° 14' 54", long. 108° 59' 27".

Animas & Cotton City—K07PL, Hidalgo County Commissioners, 300 S. Shakespear St., Lordsburg, NM (KOLD-TV Ch. 13 Tucson, AZ)—10-w, lat. 32° 14' 54", long. 108° 59' 27".

Animas & Cotton City—K110N, Hidalgo County Commissioners, 300 S. Shakespear St., Lordsburg, NM (KVOA-TV Ch. 4 Tucson, AZ)—10-w, lat. 32° 14' 54", long. 108° 59' 27".

Arenas Valley—See K07EB, Arenas.

Arenas, Arenas Valley, Central, Fierro, Hanover, Hurley, Pinos Altos, Santa Rita, Silver City & suburban area (north)—K07EB, New Mexico Bcstg. Co. Inc., Box 1294, Albuquerque, NM 87103 (KGGM-TV Ch. 13 Albuquerque)—10-w, lat. 32° 50' 40", long. 108° 14' 18".

Arenas, Fort Bayard, Hurley, Pinos Altos, Santa Rita & Silver City—K11DU, Pinos Altos TV Assn., 1005 Pope St., Silver City, NM (KVOA-TV Ch. 4 Tucson, AZ)—100-w, lat. 32° 51' 30", long. 108° 14' 30".

Arrey & Derry—K67BG, New Mexico Bcstg. Co. Inc., Box 1294, Albuquerque, NM 87103 (KGGM-TV Ch. 13 Albuquerque)—10-w, lat. 32° 58' 17", long. 107° 13' 25".

Aztec—K08FR, New Mexico Bcstg. Co. Inc., 13 Broadcast Plaza, Albuquerque, NM 87104 (KGGM-TV Ch. 13 Albuquerque)—10-w, lat. 36° 46' 20", long. 108° 01' 42".

Aztec & Cedar Hill—K10CG, KOAT-TV Inc., 3801 Carlisle Blvd. NE, Albuquerque, NM 87107 (KOAT-TV Ch. 7 Albuquerque)—10-w, lat. 36° 46' 20", long. 108° 01' 42".

Bingham & Carrizozo—K62BC, Regents of U. of New Mexico and the Board of Education of the City of Albuquerque, 1130 University NE, Albuquerque, NM 87102 (KNME-TV Ch. 5 Albuquerque)—100-w, lat. 33° 49' 15", long. 106° 14' 42".

★ **Black Lake Addition in Colfax County, 20-mi. S of Eagle Nest**—K06JO, Black Lake TV Assn. Inc., Box 6, Angel Fire, NM (KOB-TV Ch. 4 Albuquerque)—1-w, lat. 36° 19' 14", long. 105° 18' 04".

Blanco & Bloomfield—K07IY, San Juan Non-Profit TV Assn., Box 444, Farmington, NM (KOB-TV Ch. 4 Albuquerque)—1-w, lat. 36° 41' 03", long. 107° 51' 29".

Blanco & Bloomfield—K09JJ, KOAT-TV Inc., 3801 Carlisle Blvd. NE, Albuquerque, NM 87107 (KOAT-TV Ch. 7 Albuquerque)—1-w, lat. 36° 41' 03", long. 107° 51' 29".

Blanco & Bloomfield—K11JO, New Mexico Bcstg. Co. Inc., 13 Broadcast Plaza, Albuquerque, NM 87104 (KGGM-TV Ch. 13 Albuquerque)—1-w, lat. 36° 41' 03", long. 107° 51' 29".

Bloomfield—See K07IY, Blanco.

Bloomfield—See K09JJ, Blanco.

Bloomfield—See K11JO, Blanco.

Bloomfield Hwy., Farmington & Huerfano—K57EB, KOB-TV Inc., 4 Broadcast Plaza SW, Albuquerque, NM 87104 (KOB-TV Ch. 4 Albuquerque)—10-w, lat. 36° 25' 33", long. 107° 50' 39".

Bloomfield Hwy., Farmington & Huerfano—K62CR, KOAT-TV Inc., 3801 Carlisle Blvd. NE, Albuquerque, NM 87107 (KOAT-TV Ch. 7 Albuquerque)—10-w, lat. 36° 25' 33", long. 107° 50' 39".

Bloomfield Hwy., Farmington & Huerfano—K83AT, New Mexico Bcstg. Co. Inc., 13 Broadcast Plaza, Albuquerque, NM 87104 (KOAT-TV Ch. 7 Albuquerque)—10-w, lat. 36° 26' 09", long. 107° 50' 39".

Brazos, Chama, Park View & Tierra Amarilla—K09KJ, KOB-TV Inc., 4 Broadcast Plaza SW, Albuquerque, NM 87104 (KOB-TV Ch. 4 Albuquerque)—10-w, lat. 36° 53' 58", long. 106° 36' 05".

Buena Vista—K10LE, Buena Vista TV Translator Corp., General Delivery, Buena Vista, NM (KOB-TV Ch. 4 Albuquerque)—1-w, lat. 35° 53' 55", long. 105° 15' 37".

Buena Vista—K12LQ, Buena Vista TV Translator Corp., General Delivery, Buena Vista, NM (KOAT-TV Ch. 7 Albuquerque)—1-w, lat. 35° 53' 55", long. 105° 15' 37".

Capitan & Ruidoso—K55AC, New Mexico Bcstg. Co. Inc., Box 910, 212-214 N. Main St., Roswell, NM 88201 (KBIM-TV Ch. 10 Roswell)—100-w, lat. 33° 24' 14", long. 105° 46' 55".

Capitan & Ruidoso—K64AS, KOB-TV Inc., 4 Broadcast Plaza SW, Albuquerque, NM 87104 (KOB-TV Ch. 4 Albuquerque)—10-w, lat. 33° 22' 21", long. 105° 44' 54".

Capitan, Mescalero & Ruidoso—K58AH, KOAT-TV Inc., 3801 Carlisle Blvd. NE, Albuquerque, NM 87107 (KOAT-TV Ch. 7 Albuquerque)—100-w, lat. 33° 24' 14", long. 105° 46' 55".

Capulin—See K46BY, Des Moines.

Capulin & Des Moines—K42CH, Sierra Grande Television Co., Rte. 3, Des Moines, NM 88418 (KAMR-TV Ch. 4 Amarillo, TX)—20-w, lat. 36° 42' 19", long. 103° 52' 38". **Note:** Licensed as LPTV.

Capulin & Des Moines—K54BN, Regents of U. of New Mexico and the Board of Education of the City of Albuquerque, 1130 University NE, Albuquerque, NM 87102 (KNME-TV Ch. 5 Albuquerque)—100-w, lat. 36° 42' 19", long. 103° 52' 38".

Capulin & Des Moines—K62AR, Sierra Grande TV Cooperative Inc., Rte. 3, Des Moines, NM 88418 (KOAT-TV Ch. 7 Albuquerque)—100-w, lat. 36° 42' 19", long. 103° 52' 38".

Carlsbad—K31BX, Mountain States Bcstg., Box 25200, Albuquerque, NM 87125 (KGSW-TV Ch. 14 Albuquerque)—1000-w, lat. 32° 27' 16", long. 104° 12' 46".

Carlsbad—K69CV, Regents of Eastern New Mexico U., KENW, Eastern New Mexico U., Portales, NM 88130 (KENW Ch. 3 Portales)—100-w, lat. 32° 26' 17", long. 104° 16' 42".

Carrizozo—K43BT, KOAT-TV Inc., 3801 Carlisle Blvd. NE, Albuquerque, NM 87107 (KOAT-TV Ch. 7 Albuquerque)—100-w, lat. 33° 24' 14", long. 105° 46' 55".

Carrizozo—K51CN, KOB-TV Inc., 4 Broadcast Plaza SW, Albuquerque, NM 87104 (KOB-TV Ch. 4 Albuquerque)—100-w, lat. 33° 25' 46", long. 105° 59' 17".

Carrizozo—See K62BC, Bingham.

★ **Carrizozo Indian Community & Mud Canyon**—K110D, Apache Tribe of Mescalero, Mescalero, NM (KGGM-TV Ch. 13 Albuquerque)—1-w, lat. 33° 22' 45", long. 105° 48' 31".

Carrizozo, Oscura & Three Rivers—K57CF, New Mexico Bcstg. Co. Inc., Box 1294, Albuquerque, NM 87103 (KGGM-TV Ch. 13 Albuquerque)—100-w, lat. 33° 49' 15", long. 106° 14' 42".

Cedar Canyon & South Fork—K67BD, Apache Tribe of Mescalero, Mescalero, NM (KOB-TV Ch. 4 Albuquerque)—1-w, lat. 33° 24' 15", long. 105° 46' 51".

Cedar Hill—See K10CG, Aztec.

Central—See K07EB, Arenas.

Chama—See K09KJ, Brazos.

Chama—See K60DD, Brazos.

Chama—K69CH, Regents of U. of New Mexico and the Board of Education of the City of Albuquerque, 1130 University NE, Albuquerque, NM 87102 (KNME-TV Ch. 5 Albuquerque)—10-w, lat. 36° 53' 58", long. 106° 36' 05".

Cliff & Gila—K02KG, Regents of New Mexico State U., Box TV22, Las Cruces, NM 88003 (KRWG-TV Ch. 22 Las Cruces)—10-w, lat. 32° 56' 46", long. 108° 42' 30".

Cliff & Gila—K04LP, Cliff-Gila TV Club, Box 62, Gila, NM (KVOA-TV Ch. 4 Tucson, AZ)—10-w, lat. 32° 56' 46", long. 108° 42' 30".

Cliff & Gila—K07AS, Cliff-Gila TV Club, Box 62, Gila, NM (KOLD-TV Ch. 13 Tucson, AZ)—1-w, lat. 32° 56' 46", long. 108° 42' 30".

Cliff & Gila—K09IG, Cliff-Gila TV Club, Box 62, Gila, NM (KOAT-TV Ch. 7 Albuquerque)—1-w, lat. 32° 56' 46", long. 108° 42' 30".

Clovis—K26CD, KFDA-TV Inc., Box 1400, Amarillo, TX 79189 (KFDA-TV Ch. 10 Amarillo, TX)—1000-w, lat. 34° 26' 25", long. 103° 12' 37".

★ **Clovis**—K49BY, New Mexico Bcstg. Co. Inc., 13 Broadcast Plaza, Albuquerque, NM 87104 (KGGM-TV Ch. 13 Albuquerque)—100-w, lat. 34° 22' 35", long. 103° 13' 45".

Clovis—K55AM, Stanley S. Hubbard Revocable Trust, 124 E. 4th St., Roswell, NM 88201 (KOBR Ch. 8 Roswell)—100-w, lat. 34° 26' 25", long. 103° 12' 33".

Clovis—K65BT, New Mexico Bcstg. Co. Inc., Box 910, 212-214 N. Main St., Roswell, NM 88201 (KBIM-TV Ch. 10 Roswell)—100-w, lat. 34° 26' 25", long. 103° 12' 37".

Clovis, NM & Farwell, TX—K43BU, Marsh Media Inc., One Broadcast Center, Amarillo, TX 79101 (KVII-TV Ch. 7 Amarillo, TX)—1000-w, lat. 34° 26' 25", long. 103° 12' 37".

Colfax—K57AB, KOB-TV Inc., 4 Broadcast Plaza SW, Albuquerque, NM 87104 (KOB-TV Ch. 4 Albuquerque)—20-w, lat. 36° 33' 36", long. 105° 11' 40".

Colfax—K60AA, Regents of U. of New Mexico and the Board of Education of the City of Albuquerque, 1130 University Blvd. NE, Albuquerque, NM 87102 (KNME-TV Ch. 5 Albuquerque)—20-w, lat. 36° 33' 36", long. 105° 11' 40".

Colfax—K66AE, KOAT-TV Inc., 3801 Carlisle Blvd. NE, Albuquerque, NM 87107 (KOAT-TV Ch. 7 Albuquerque)—20-w, lat. 36° 33' 36", long. 105° 11' 40".

Colfax—K69AE, New Mexico Bcstg. Co. Inc., Box 1294, Albuquerque, NM 87103-1294 (KGGM-TV Ch. 13 Albuquerque)—20-w, lat. 36° 33' 36", long. 105° 11' 40".

Columbine Park—K02DZ, Molybdenum Corp. of America, Box 153, Red River, NM (KGGM-TV Ch. 13 Albuquerque)—1-w, lat. 36° 41' 25", long. 105° 33' 43".

Columbine Park—K09GR, Molybdenum Corp. of America, Box 153, Red River, NM (KOB-TV Ch. 4 Albuquerque)—1-w, lat. 36° 41' 25", long. 105° 33' 43".

Columbine Park—K11GU, Molybdenum Corp. of America, Box 153, Red River, NM (KOAT-TV Ch. 7 Albuquerque)—1-w, lat. 36° 41' 25", long. 105° 33' 43".

Conchas Dam & Garita—K09IA, Conchas Dam TV Assn., Box 984, Conchas Dam, NM (KOB-TV Ch. 4 Albuquerque)—1-w, lat. 35° 15' 48", long. 104° 13' 36".

Conchas Dam & Garita—K11JD, Conchas Dam TV Assn., Box 984, Conchas Dam, NM (KOAT-TV Ch. 7 Albuquerque)—1-w, lat. 35° 15' 48", long. 104° 13' 36".

Conchas Dam, FAA Radar Station & Garita—K06JB, Conchas Dam TV Assn., Box 984, Conchas Dam, NM (KGGM-TV Ch. 13 Albuquerque)—5-w, lat. 35° 15' 48", long. 104° 13' 36".

Cotton City—See K02JK, Animas.

Cotton City—See K07PL, Animas.

Cotton City—See K110N, Animas.

Coyote—K02IR, Coyote TV Translator Co., 216-B Riverside Dr. NE, Espanola, NM (KGGM-TV Ch. 13 Albuquerque)—1-w, lat. 36° 13' 30", long. 106° 41' 15".

Coyote—K09NT, Coyote TV Translator Co., 216-B Riverside Dr. NE, Espanola, NM (KOB-TV Ch. 4 Albuquerque)—1-w, lat. 36° 13' 30", long. 106° 41' 15".

Coyote—K11NY, Coyote TV Translator Co., 216-B Riverside Dr. NE, Espanola, NM (KOAT-TV Ch. 7 Albuquerque)—1-w, lat. 36° 13' 30", long. 106° 41' 15".

Coyote Canyon School, Dezza Bluff (area W), Naschitti Schools, Mexican Springs, Sheep Springs & Tohatchi—K02IH, Navajo Tribe, Communications Dept., Box 86, Fort Defiance, AZ (KGGM-TV Ch. 13 Albuquerque)—10-w, lat. 35° 54' 29", long. 108° 46' 21".

Coyote Canyon School, Dezza Bluff (area W), Naschitti Schools, Mexican Springs, Sheep Springs & Tohatchi—K09NA, Navajo Tribe, Communications Dept., Box 86, Fort Defiance, AZ (KOB-TV Ch. 4 Albuquerque)—10-w, lat. 35° 54' 29", long. 108° 46' 21".

Crownpoint—K11II, Gallup McKinley County Schools (KNME-TV Ch. 5 Albuquerque)—1-w, lat. 35° 40' 48", long. 108° 08' 54".

Deming—K55BT, Marsh Media of El Paso, 4140 Rio Bravo, El Paso, TX 79902 (KVIA-TV Ch. 7 El Paso, TX)—100-w, lat. 32° 11' 40", long. 107° 36' 29".

Deming & areas northeast & south—K57AW, New Mexico Bcstg. Co. Inc., 13 Broadcast Plaza, Albuquerque, NM 87104 (KGGM-TV Ch. 13 Albuquerque)—1000-w, lat. 32° 11' 40", long. 107° 36' 29".

Derry—See K67BG, Arrey.

Des Moines—See K42CH, Capulin.

Des Moines—See K54BN, Capulin.

Des Moines—See K62AR, Capulin.

Des Moines & Capulin—K46BY, Sierra Grande TV Cooperative Inc., Rte. 3, Des Moines, NM 88148 (KFDA-TV Ch. 10 Amarillo, TX)—20-w, lat. 36° 42' 19", long. 103° 52' 38".

Dezza Bluff—See K02IH, Coyote Canyon School.

Dezza Bluff—See K09NA, Coyote Canyon School.

Dixon—K11KQ, Dixon Social Action Committee, General Delivery, Dixon, NM (KOAT-TV Ch. 7 Albuquerque)—1-w, lat. 36° 12' 29", long. 105° 54' 00".

★ **Dixon, Embudo & Rinconada**—K02LC, Dixon Social Action Committee, General Delivery, Dixon, NM (KGGM-TV Ch. 13 Albuquerque)—5-w, lat. 36° 12' 29", long. 105° 54' 00".

Dixon, Embudo & Rinconada—K09LN, Dixon Social Action Committee, General Delivery, Dixon, NM (KOB-TV Ch. 4 Albuquerque)—5-w, lat. 36° 12' 29", long. 105° 54' 00".

Dora—K69CQ, New Mexico Bcstg. Co. Inc., Box 910, 212-214 N. Main St., Roswell, NM 88201 (KBIM-TV Ch. 10 Roswell)—100-w, lat. 33° 54' 15", long. 103° 30' 41".

Dora & Portales—K67CS, Marsh Media Inc., One Broadcast Center, Amarillo, TX 79101 (KFDA-TV Ch. 10 Amarillo, TX)—100-w, lat. 34° 05' 05", long. 103° 22' 05".

Eagle Nest & Moreno Valley—K63AX, Regents of U. of New Mexico and the Board of Education of the City of Albuquerque, 1130 University NE, Albuquerque, NM 87102 (KNME-TV Ch. 5 Albuquerque)—20-w, lat. 36° 38' 28", long. 105° 13' 48".

Eagle Nest & rural area—K02AG, Eagle Nest TV Assn., Eagle Nest, NM (KOB-TV Ch. 4 Albuquerque)—1-w, lat. 36° 38' 28", long. 105° 13' 48".

Eagle Nest & rural area—K09AK, Eagle Nest TV Assn., Eagle Nest, NM (KOAT-TV Ch. 7 Albuquerque)—1-w, lat. 36° 38' 28", long. 105° 13' 48".

Eagle Nest & rural area—K35BZ, Eagle Nest TV Assn., Box 372, Angel Fire, NM 87710 (KGGM-TV Ch. 13 Albuquerque)—100-w, lat. 36° 38' 28", long. 105° 13' 48".

El Morro—K09KB, Ramah TV Assn., Box 64, Ramah, NM (KOAT-TV Ch. 7 Albuquerque)—1-w, lat. 35° 02' 28", long. 108° 19' 00".

Embudo—See K02LC, Dixon.

Embudo—See K09LN, Dixon.

Farley & rural area—K11GL, Farley TV Club, Star Rte., Springer, NM (KOB-TV Ch. 4 Albuquerque)—1-w, lat. 36° 25' 48", long. 104° 09' 24".

★ **Farmington**—K19CM, KOAT-TV Inc., 3801 Carlisle Blvd. NE, Albuquerque, NM 87107 (KOAT-TV Ch. 7 Albuquerque)—100-w, lat. 36° 41' 48", long. 108° 10' 39".

Farmington—K21AX, New Mexico Bcstg. Co. Inc., 13 Broadcast Plaza, Albuquerque, NM 87104 (KGGM-TV Ch. 13 Albuquerque)—100-w, lat. 36° 41' 48", long. 108° 10' 39".

★ **Farmington**—K23BT, Withers Bcstg. Co. of Colorado, Box 1508, Mount Vernon, IL 62864)—1000-w, lat. 36° 40' 16", long. 108° 13' 54".

Farmington—K43AI, Regents of U. of New Mexico and the Board of Education of the City of Albuquerque, 1130 University Blvd. NE, Albuquerque, NM 87102 (KNME-TV Ch. 5 Albuquerque)—100-w, lat. 36° 41' 48", long. 108° 10' 39". Note: Licensed as LPTV.

★ **Farmington**—K508N, Channel 2 Assoc., 2009 Pacheco St., Santa Fe, NM 87501 (KKTU Ch. 2 Santa Fe)—47-w, lat. 36° 41' 45", long. 108° 13' 23". Note: Licensed as LPTV.

Farmington—K55DW, Mountain States Bcstg., Box 25200, Albuquerque, NM (KGSW-TV Ch. 14 Albuquerque)—100-w, lat. 36° 41' 45", long. 108° 13' 18". Note: Licensed as LPTV.

Farmington—See K57EB, Bloomfield Hwy.

★ **Farmington**—K600R, Regents of U. of New Mexico and the Board of Education of the City of Albuquerque, 1130 University NE, Albuquerque, NM 87102 (KNME-TV Ch. 5 Albuquerque)—20-w, lat. 36° 26' 09", long. 107° 50' 39".

Farmington—See K62CR, Bloomfield Hwy.

Translators—New Mexico

Farmington—K7OCT, San Juan Non-Profit TV Assn., Box 444, Farmington, NM (KOB-TV Ch. 4 Albuquerque)—100-w, lat. 36° 41' 48", long. 108° 10' 39".

Farmington—See K83AT, Bloomfield Hwy..

Fierro—See K07EB, Arenas.

Folsom—K03CU, Folsom TV Cooperative, Box 156, Folsom, NM (KRDO-TV Ch. 13 Colorado Springs-Pueblo, CO)—1-w, lat. 36° 50' 00", long. 103° 59' 52".

Forrest & McAllister—K52CR, KOAT-TV Inc., Box 25982, Albuquerque, NM 87125 (KOAT-TV Ch. 7 Albuquerque)—100-w, lat. 34° 50' 32", long. 103° 42' 44".

Forrest & McAllister—K61AF, Clovis Evening Lions Club, Box 751, Clovis, NM (KOB-TV Ch. 4 Albuquerque)—100-w, lat. 34° 50' 45", long. 103° 42' 35".

Forrest & McAllister—K65CB, Regents of Eastern New Mexico U., KENW, Eastern New Mexico U., Portales, NM 88130 (KENW Ch. 3 Portales)—100-w, lat. 34° 49' 54", long. 103° 43' 58".

Fort Bayard—See K11DU, Arenas.

Fort Bayard, Santa Rita & Silver City—K02ES, KDBC-TV Ltd. Partnership, Box 1799, El Paso, TX 79999 (KDBC-TV Ch. 4 El Paso, TX)—10-w, lat. 32° 50' 41", long. 108° 14' 18".

Fort Sumner—K13IL, Fort Sumner Chamber of Commerce, Box 49, Fort Sumner, NM (KOAT-TV Ch. 7 Albuquerque)—10-w, lat. 34° 35' 21", long. 104° 21' 26".

Fort Wingate & Indian Village—K61BA, Regents of U. of New Mexico and the Board of Education of the City of Albuquerque, 1130 University NE, Albuquerque, NM 87102 (KNME-TV Ch. 5 Albuquerque)—100-w, lat. 35° 27' 59", long. 108° 14' 25".

Gallina—K61BS, Gallina-Capulin TV Assn., Box 151, Gallina, NM (KOB-TV Ch. 4 Albuquerque)—20-w, lat. 36° 13' 14", long. 106° 45' 42".

★ **Gallina**—K63BU, Gallina-Capulin TV Assn., Box 151, Gallina, NM (KNME-TV Ch. 5 Albuquerque)—20-w, lat. 36° 13' 14", long. 106° 45' 42".

Gallina—K65CF, Gallina-Capulin TV Assn., Box 151, Gallina, NM (KOAT-TV Ch. 7 Albuquerque)—20-w, lat. 36° 13' 14", long. 106° 45' 42".

Gallina—K67CE, Gallina-Capulin TV Assn., Box 151, Gallina, NM (KGGM-TV Ch. 13 Albuquerque)—20-w, lat. 36° 13' 14", long. 106° 45' 42".

Gallup—K06IS, KOB-TV Inc., 4 Broadcast Plaza SW, Albuquerque, NM 87104 (KOB-TV Ch. 4 Albuquerque)—100-w, lat. 35° 54' 36", long. 108° 46' 33".

Gallup—K08IJ, KOAT-TV Inc., 3801 Carlisle Blvd. NE, Albuquerque, NM 87107 (KOAT-TV Ch. 7 Albuquerque)—100-w, lat. 35° 54' 34", long. 108° 46' 27".

Gallup—K63BD, Regents of U. of New Mexico and the Board of Education of the City of Albuquerque, 1130 University NE, Albuquerque, NM 87102 (KNME-TV Ch. 5 Albuquerque)—100-w, lat. 35° 32' 04", long. 108° 44' 26".

Gallup—K65BH, City of Gallup, 227 W. Coal Ave., Gallup, NM (KOB-TV Ch. 4 Albuquerque)—100-w, lat. 35° 32' 04", long. 108° 44' 26".

Gallup—K67BP, City of Gallup, 227 W. Coal Ave., Gallup, NM (KOAT-TV Ch. 7 Albuquerque)—100-w, lat. 35° 32' 04", long. 108° 44' 26".

Gallup—K69BW, City of Gallup, 227 W. Coal Ave., Gallup, NM (KGGM-TV Ch. 13 Albuquerque)—100-w, lat. 35° 32' 04", long. 108° 44' 26".

Garfield, Hatch, Leasburg & Radium Springs—K65BS, Regents of New Mexico State U., Box TV22, Las Cruces, NM 88003 (KRWG-TV Ch. 22 Las Cruces)—100-w, lat. 32° 41' 42", long. 107° 03' 48".

Gila—See K02KG, Cliff.

Gila—See K04LP, Cliff.

Gila—See K07AS, Cliff.

Gila—See K09IG, Cliff.

Gila Center Federal Housing area & Gila Hot Springs—K05GR, Gila Center Recreation Assn., Box 100, Rte. 11, Silver City, NM (KTSM-TV Ch. 9 El Paso, TX)—1-w, lat. 33° 07' 02", long. 108° 11' 30".

Gila Hot Springs—See K05GR, Gila Center Federal Housing area

Glenwood—See K02DE, Alma.

Glenwood—See K08GC, Alma.

Glenwood—See K10IC, Alma.

Glenwood & Pleasanton—K05JB, Glenwood TV Club, Box 68, Glenwood, NM 88039 (KOLD-TV Ch. 13 Tucson, AZ)—10-w, lat. 33° 18' 14", long. 108° 56' 00".

Grande—See K06GL, Des Moines.

Grande—See K08BH, Des Moines.

Grants & Milan—K06CU, KOB-TV Inc., 4 Broadcast Plaza SW, Albuquerque, NM 87104 (KOB-TV Ch. 4 Albuquerque)—1-w, lat. 35° 07' 00", long. 107° 54' 02".

Grants & Milan—K09EP, New Mexico Bcstg. Co. Inc., Box 1294, Albuquerque, NM 87103 (KGGM-TV Ch. 13 Albuquerque)—1-w, lat. 35° 07' 00", long. 107° 54' 02".

Grants & Milan—K11EV, KOAT-TV Inc., 3801 Carlisle Blvd. NE, Albuquerque, NM 87107 (KOAT-TV Ch. 7 Albuquerque)—1-w, lat. 35° 07' 00", long. 107° 54' 02".

Grants & Milan—K67CR, Regents of U. of New Mexico and the Board of Education of the City of Albuquerque, 1130 University NE, Albuquerque, NM 87102 (KNME-TV Ch. 5 Albuquerque)—10-w, lat. 35° 07' 00", long. 107° 54' 02".

Guadalupita—K09LO, Guadalupita TV Assn., Box 303, Guadalupita, NM (KOB-TV Ch. 4 Albuquerque)—1-w, lat. 36° 07' 21", long. 105° 13' 24".

Guadalupita—K11NV, Guadalupita TV Assn., Box 303, Guadalupita, NM (KGGM-TV Ch. 13 Albuquerque)—1-w, lat. 36° 07' 19", long. 105° 13' 25".

Hanover—See K07EB, Arenas.

Hatch—See K65BS, Garfield.

Hillsboro—K02IP, Hillsboro TV Assn., Box 485, Hillsboro, NM (KVIA-TV Ch. 7 El Paso, TX)—1-w, lat. 32° 55' 45", long. 107° 32' 00".

Hillsboro—K06DX, Hillsboro TV Assn., Box 485, Hillsboro, NM (KTSM-TV Ch. 9 El Paso, TX)—1-w, lat. 32° 55' 45", long. 107° 32' 00".

Hillsboro—K11HB, Hillsboro TV Assn., Box 485, Hillsboro, NM (KDBC-TV Ch. 4 El Paso, TX)—1-w, lat. 32° 55' 45", long. 107° 32' 00".

Hillsboro—K13UL, Regents of New Mexico State U., Box TV22, Las Cruces, NM 88003 (KRWG-TV Ch. 22 Las Cruces)—10-w, lat. 32° 55' 24", long. 107° 32' 43".

Hobbs—K12NH, KOAT-TV Inc., 3801 Carlisle Blvd. NE, Albuquerque, NM 87107 (KOAT-TV Ch. 7 Albuquerque)—10-w, lat. 32° 46' 10", long. 103° 09' 12".

Hobbs—K46CL, Prime Time Video Inc., Box 967, Roswell, NM 88202 (KRPV Ch. 27 Roswell)—100-w, lat., 32° 46' 10", long. 103° 09' 12".

Hobbs—K55CB, Marsh Media of El Paso, 4140 Rio Bravo, El Paso, TX 79902 (KVIO-TV Ch. 6 Carlsbad)—100-w, lat. 32° 46' 10", long. 103° 09' 12".

Hobbs—K60BC, KOAT-TV Inc., 3801 Carlisle Blvd. NE, Albuquerque, NM 87107 (KOAT-TV Ch. 7 Albuquerque)—100-w, lat. 32° 45' 59", long. 103° 10' 11".

Holloman AFB—See K34CR, Alamogordo.

Holloman AFB—See K59AB, Alamogordo.

Holloman AFB—See K65CG, Alamogordo.

Holloman AFB—See K67AX, Alamogordo.

Holloman AFB—See K75CQ, Alamogordo.

Holloman AFB—See K77CP, Alamogordo.

Hornsby Ranch, Montoya & Newkirk—K59BD, New Mexico Bcstg. Co. Inc., Box 1294, Albuquerque, NM 87103 (KGGM-TV Ch. 13 Albuquerque)—100-w, lat. 34° 59' 07", long. 104° 07' 60".

Horse Springs—K74CY, KOAT-TV Inc., 3801 Carlisle Blvd. NE, Albuquerque, NM 87107 (KOAT-TV Ch. 7 Albuquerque)—100-w, lat. 33° 46' 14", long. 107° 51' 15".

Horse Springs Store & ranch area—K69BB, KOB-TV Inc., 4 Broadcast Plaza SW, Albuquerque, NM 87104 (KOB-TV Ch. 4 Albuquerque)—100-w, lat. 33° 46' 14", long. 107° 51' 06".

Huerfano—See K57EB, Bloomfield Hwy.

Huerfano—See K62CR, Bloomfield Hwy.

Huerfano—See K83AT, Bloomfield Hwy.

Hurley—See K07EB, Arenas.

Hurley—See K11DU, Arenas.

Indian Village—See K61BA, Fort Wingate.

Kingston—K05ER, Kingston Community TV, Box 104, Star Rte. 2, Hillsboro, NM (KTSM-TV Ch. 9 El Paso, TX)—1-w, lat. 32° 55' 53", long. 107° 42' 47".

Las Cruces & Organ—K57BV, Marsh Media of El Paso, 4140 Rio Bravo, El Paso, TX 79902 (KVIA-TV Ch. 7 El Paso, TX)—1000-w, lat. 32° 16' 41", long. 106° 54' 36".

Las Cruces & Organ—K61AV, KDBC-TV Ltd. Partnership, Box 1799, El Paso, TX 79999 (KDBC-TV Ch. 4 El Paso, TX)—100-w, lat. 32° 16' 41", long. 106° 54' 36".

Las Vegas—K06ED, KOB-TV Inc., 4 Broadcast Plaza SW, Albuquerque, NM 87104 (KOB-TV Ch. 4 Albuquerque)—10-w, lat. 35° 35' 04", long. 105° 12' 07".

Las Vegas—K09AI, KOAT-TV, 3801 Carlisle Blvd. NE, Albuquerque, NM 87107 (KOAT-TV Ch. 7 Albuquerque)—10-w, lat. 35° 35' 04", long. 105° 12' 07".

Las Vegas—K11AL, New Mexico Bcstg. Co. Inc., Box 1294, Albuquerque, NM 87103 (KGGM-TV Ch. 13 Albuquerque)—10-w, lat. 35° 35' 04", long. 105° 12' 07".

Las Vegas—K65BQ, Regents of U. of New Mexico and the Board of Education of the City of Albuquerque, 1130 University NE, Albuquerque, NM 87102 (KNME-TV Ch. 5 Albuquerque)—100-w, lat. 35° 37' 46", long. 105° 14' 09".

Leasburg—See K65BS, Garfield.

Lordsburg—K02KP, Regents of New Mexico State U., Box TV22, Las Cruces, NM 88003 (KRWG-TV Ch. 22 Las Cruces)—10-w, lat. 32° 19' 40", long. 108° 43' 38".

★ **Lordsburg**—K15CL, Marsh Media of El Paso, 4140 Rio Bravo, El Paso, TX 79902 (KVIA-TV Ch. 7 El Paso, TX)—68-w, lat. 32° 12' 26", long. 108° 07' 33".

Lordsburg—K59CM, KOB-TV Inc., 4 Broadcast Plaza SW, Albuquerque, NM 87104 (KOB-TV Ch. 4 Albuquerque)—10-w, lat. 32° 34' 57", long. 108° 25' 26".

Lordsburg—K61CN, KOAT-TV Inc., 3801 Carlisle Blvd. NE, Albuquerque, NM 87107 (KOAT-TV Ch. 7 Albuquerque)—10-w, lat. 32° 34' 57", long. 108° 25' 29".

★ **Lordsburg**—K63DU, New Mexico Bcstg. Co. Inc., 13 Broadcast Plaza, Albuquerque, NM 87104 (KGGM-TV Ch. 13 Albuquerque)—600-w, lat. 32° 34' 57", long. 108° 25' 29".

Maxwell, Raton & Springer—K06DB, Raton Community TV Club, 128 Maxwell Ave., Raton, NM (KGGM-TV Ch. 13 Albuquerque)—1-w, lat. 36° 41' 00", long. 104° 24' 50".

Maxwell, Raton & Springer—K08EA, Raton Community TV Club, 128 Maxwell Ave., Raton, NM (KRDO-TV Ch. 13 Colorado Springs-Pueblo, CO)—1-w, lat. 36° 41' 00", long. 104° 24' 50".

Maxwell, Raton & Springer—K10BO, Raton Community TV Club, 128 Maxwell Ave., Raton, NM (KOB-TV Ch. 4 Albuquerque)—1-w, lat. 36° 41' 05", long. 104° 25' 12".

McAllister—See K52CR, Forrest.

McAllister—See K61AF, Forrest.

McAllister—See K65CB, Forrest.

Mescalero—K02KR, Apache Tribe of Mescalero, Mescalero, NM (KENW Ch. 3 Portales)—10-w, lat. 33° 09' 40", long. 105° 46' 30".

Mescalero—K10KJ, Apache Tribe of Mescalero, Mescalero, NM (KOAT-TV Ch. 7 Albuquerque)—10-w, lat. 33° 09' 40", long. 105° 46' 30".

Mescalero—K12KU, Apache Tribe of Mescalero, Mescalero, NM (KGGM-TV Ch. 13 Albuquerque)—1-w, lat. 33° 09' 40", long. 105° 46' 30".

Mescalero—See K58AH, Capitan.

Mescalero Apache Reservation—K02KQ, Apache Tribe of Mescalero, Mescalero, NM (KENW Ch. 3 Portales)—10-w, lat. 33° 11' 16", long. 105° 42' 55".

★ **Mescalero Apache Reservation**—K06IZ, Apache Tribe of Mescalero, Mescalero, NM (KOB-TV Ch. 4 Albuquerque)—10-w, lat. 33° 11' 16", long. 105° 42' 55".

Mescalero Apache Reservation—K08IX, Apache Tribe of Mescalero, Mescalero, NM (KOAT-TV Ch. 7 Albuquerque)—10-w, lat. 33° 11' 16", long. 105° 42' 55".

★ **Mescalero Apache Reservation**—K11NW, Apache Tribe of Mescalero, Mescalero, NM (KGGM-TV Ch. 13 Albuquerque)—10-w, lat. 33° 11' 16", long. 105° 42' 55".

Mesita Del Gato Ranch area—K55AL, KOB-TV Inc., 4 Broadcast Plaza SW, Albuquerque, NM 87104 (KOB-TV Ch. 4 Albuquerque)—100-w, lat. 35° 24' 15", long. 105° 11' 21".

Mexican Springs—See K02IH, Coyote Canyon School.

Mexican Springs—See K09NA, Coyote Canyon School.

Milan—See K06CU, Grants.

Milan—See K09EP, Grants.

Milan—See K11EV, Grants.

Milan—See K67CR, Grants.

Mimbres Valley area & San Lorenzo—K06AW, Mimbres TV Assn., San Lorenzo, NM (KTSM-TV Ch. 9 El Paso, TX)—1-w, lat. 32° 49' 00", long. 107° 57' 00".

Mimbres Valley area & San Lorenzo—K11HK, Mimbres TV Assn., San Lorenzo, NM (KDBC-TV Ch. 4 El Paso, TX)—1-w, lat. 32° 49' 00", long. 107° 57' 00".

Montoya—See K59BD, Hornsby Ranch.

Montoya & Newkirk—K55CV, KOB-TV Inc., 4 Broadcast Plaza SW, Albuquerque, NM 87104 (KOB-TV Ch. 4 Albuquerque)—100-w, lat. 34° 59' 04", long. 104° 08' 00".

Montoya & Newkirk—K57BR, KOAT-TV Inc., 3801 Carlisle Blvd. NE, Albuquerque, NM 87107 (KOAT-TV Ch. 7 Albuquerque)—100-w, lat. 34° 59' 04", long. 104° 08' 00".

Mora—K06HX, Mora TV Assn., Box 157, Mora, NM (KGGM-TV Ch. 13 Albuquerque)—1-w, lat. 35° 57' 31", long. 105° 21' 14".

Mora—K09DZ, Mora TV Assn., Box 157, Mora, NM (KOB-TV Ch. 4 Albuquerque)—1-w, lat. 35° 57' 31", long. 105° 21' 14".

Mora—K11IK, Mora TV Assn., Box 157, Mora, NM (KOAT-TV Ch. 7 Albuquerque)—1-w, lat. 35° 57' 31", long. 105° 21' 14".

Moreno Valley—See K63AX, Eagle Nest.

Mosquero & Roy—K69CG, Regents of U. of New Mexico and the Board of Education of the City of Albuquerque, 1130 University NE, Albuquerque, NM 87102 (KNME-TV Ch. 5 Albuquerque)—10-w, lat. 35° 53' 51", long. 104° 11' 27".

Mud Canyon—See K110D, Carrizozo Indian Community.

Mule Creek—See K02DE, Alma.

Mule Creek—See K08GC, Alma.

Mule Creek—See K10IC, Alma.

Naschitti Schools—See K02IH, Coyote Canyon School.

Naschitti Schools—See K09NA, Coyote Canyon School.

Navajo—K04DV, Navajo Tribe, Communications Dept., Box 86, Fort Defiance, AZ (KOB-TV Ch. 4 Albuquerque)—1-w, lat. 35° 54' 25", long. 109° 02' 06".

Navajo—K07GR, Navajo Tribe, Communications Dept., Box 86, Fort Defiance, AZ (KOAT-TV Ch. 7 Albuquerque)—10-w, lat. 35° 54' 25", long. 109° 02' 06".

Navajo—K13GX, Navajo Tribe, Communications Dept., Box 86, Fort Defiance, AZ (KGGM-TV Ch. 13 Albuquerque)—1-w, lat. 35° 54' 25", long. 109° 02' 06".

Newkirk—See K55CV, Montoya.

Newkirk—See K57BR, Montoya.

Newkirk—See K59BD, Hornsby Ranch.

Nolan & Wootan—K58AZ, Regents of U. of New Mexico and the Board of Education of the City of Albuquerque, 1130 University NE, Albuquerque, NM 87102 (KNME-TV Ch. 5 Albuquerque)—100-w, lat. 35° 59' 02", long. 104° 54' 13".

Organ—K06EF, Organ TV Assn., Box 236, Organ, NM (KTSM-TV Ch. 9 El Paso, TX)—5-w, lat. 32° 22' 21", long. 106° 45' 10".

Organ—See K57BV, Las Cruces.

Organ—See K61AV, Las Cruces.

Oscuro—See K57CF, Carrizozo.

Park View—See K09KJ, Brazos.

Park View—See K60DD, Brazos.

Penasco—K06FT, Penasco Social Action Committee, TV Committee, General Delivery, Rodarte, NM (KOB-TV Ch. 4 Albuquerque)—1-w, lat. 36° 13' 02", long. 105° 43' 59".

Penasco—K09IU, Penasco Social Action Committee, TV Committee, General Delivery, Rodarte, NM (KGGM-TV Ch. 13 Albuquerque)—1-w, lat. 36° 13' 02", long. 105° 43' 59".

Penasco—K11IZ, Penasco Social Action Committee, TV Committee, General Delivery, Rodarte, NM (KOAT-TV Ch. 7 Albuquerque)—1-w, lat. 36° 13' 13", long. 105° 43' 59".

Penasco—K41CC, Penasco Social Action Committee, TV Committee, General Delivery, Rodarte, NM (KNME-TV Ch. 5 Albuquerque)—1-w, lat. 36° 13' 02", long. 105° 43' 59".

Pineywoods Estates—K11RH, Pineywoods Water Assn., Box 121, Cloudcroft, NM (KDBC-TV Ch. 4 El Paso, TX)—1-w, lat. 32° 57' 31", long. 105° 46' 54".

Pinos Altos—See K07EB, Arenas.

Pinos Altos—See K11DU, Arenas.

Pleasant Hill—See K06GF, Clovis.

Pleasanton—See K02DE, Alma.

Pleasanton—See K08GC, Alma.

Pleasanton—See K10IC, Alma.

★ **Portales**—K34BA, KOAT-TV Inc., 3801 Carlisle Blvd. NE, Albuquerque, NM 87107 (KOAT-TV Ch. 7 Albuquerque)—10-w, lat. 34° 09' 48", long. 103° 20' 20".

Portales—K66DO, Prime Time Video Inc., Box 967, Roswell, NM 88202 (KRPV Ch. 27 Roswell)—1000-w, lat. 34° 08' 07", long. 103° 36' 57".

Portales—See K67CS, Dora.

Quemado—K02GB, Independent School District 2, Box 128, Quemado, NM (KNME-TV Ch. 5 Albuquerque)—1-w, lat. 34° 19' 45", long. 108° 33' 48".

Quemado—K06KP, Quemado TV Assn., Box 55, Quemado, NM (KGGM-TV Ch. 13 Albuquerque)—1-w, lat. 34° 20' 45", long. 108° 34' 15".

Quemado—K09JK, Quemado TV Assn., Box 55, Quemado, NM (KOB-TV Ch. 4 Albuquerque)—1-w, lat. 34° 20' 45", long. 108° 34' 15".

Quemado—K11JT, Quemado TV Assn., Box 55, Quemado, NM (KOAT-TV Ch. 7 Albuquerque)—1-w, lat. 34° 20' 45", long. 108° 34' 15".

★ **Questa**—K25CA, Molycord Inc., Box 469, Questa, NM 87556 (KGGM-TV Ch. 13 Albuquerque)—10-w, lat. 36° 41' 25", long. 105° 35' 43".

Radium Springs—See K65BS, Garfield.

Ramah—K02JT, Ramah Navajo School Board Inc., Box 16, Ramah, NM (KNME-TV Ch. 5 Albuquerque)—1-w, lat. 35° 07' 09", long. 108° 30' 20".

Ramah—K07JQ, Ramah TV Assn., Box 64, Ramah, NM (KOAT-TV Ch. 7 Albuquerque)—1-w, lat. 35° 07' 09", long. 108° 30' 20".

Ramah—K11JF, Ramah TV Assn., Box 64, Ramah, NM (KOB-TV Ch. 4 Albuquerque)—1-w, lat. 35° 07' 09", long. 108° 30' 20".

Ramah & Zuni—K74DJ, Gallup McKinley County Schools (KNME-TV Ch. 5 Albuquerque)—20-w, lat. 35° 06' 50", long. 108° 44' 12".

Raton—See K06DB, Maxwell.

Raton—See K08EA, Maxwell.

Raton—See K10BQ, Maxwell.

Red River—K03CZ, Community TV Assn. Cooperative, Box 70, Red River, NM 87558 (KOAT-TV Ch. 7 Albuquerque)—33-w, lat. 36° 43' 38", long. 105° 25' 28".

Red River—K06FZ, Community TV Assn. Cooperative, Box 70, Red River, NM 87558 TX (KOB-TV Ch. 4 Albuquerque)—1-w, lat. 36° 43' 38", long. 105° 25' 28".

Red River—K08ES, Community TV Assn. Cooperative, Box 70, Red River, NM 87558 (KGGM-TV Ch. 13 Albuquerque)—10-w, lat. 36° 41' 00", long. 105° 22' 21".

Red River—K120C, Community TV Assn. Cooperative, Box 70, Red River, NM 87558 (KOAT-TV Ch. 7 Albuquerque)—10-w, lat. 36° 41' 00", long. 105° 22' 21".

Reserve—K02EP, Reserve Community TV Service, Box 586, Reserve, NM (KGUN Ch. 9 Tucson, AZ)—1-w, lat. 33° 45' 00", long. 108° 45' 00".

Reserve—K06EI, Reserve Community TV Service, Box 586, Reserve, NM (KOLD-TV Ch. 13 Tucson, AZ)—1-w, lat. 33° 45' 00", long. 108° 45' 00".

Reserve—K11HQ, Reserve Community TV Service, Box 586, Reserve, NM (KVOA-TV Ch. 4 Tucson, AZ)—1-w, lat. 33° 45' 00", long. 108° 45' 00".

Rinconada—See K02LC, Dixon.

Rinconada—See K09LN, Dixon.

Rodeo—K02IG, Rodeo TV Assn., Swan Antenna Systems, Box 5378, Bisbee, AZ (KOLD-TV Ch. 13 Tucson, AZ)—1-w, lat. 31° 53' 43", long. 108° 57' 50".

Rodeo—K07CW, Rodeo TV Assn., Swan Antenna Systems, Box 5378, Bisbee, AZ (KGUN Ch. 9 Tucson, AZ)—1-w, lat. 31° 54' 08", long. 108° 57' 50".

Rodeo—K11FT, Rodeo TV Assn., Swan Antenna Systems, Box 5378, Bisbee, AZ (KVOA-TV Ch. 4 Tucson, AZ)—1-w, lat. 31° 53' 43", long. 108° 57' 50".

Roswell—K13RK, KOAT-TV Inc., Box 25982, Albuquerque, NM 87125 (KOAT-TV Ch. 7 Albuquerque)—10-w, lat. 33° 24' 05", long. 104° 22' 45".

Roswell—K62AL, KOAT-TV Inc., 3801 Carlisle Blvd. NE, Albuquerque, NM 87107 (KOAT-TV Ch. 7 Albuquerque)—100-w, lat. 33° 22' 05", long. 104° 37' 55".

Roy—K02EU, Roy Municipal School District 3, Box 96, Roy, NM (KNME-TV Ch. 5 Albuquerque)—1-w, lat. 35° 58' 40", long. 104° 14' 00".

Translators—New Mexico

- Roy**—K06EM, Roy TV Club, Box 7, Roy, NM (KOB-TV Ch. 4 Albuquerque)—10-w, lat. 35° 57' 50", long. 104° 13' 40".
- Roy**—K09AW, Roy TV Club, Box 7, Roy, NM (KOAT-TV Ch. 7 Albuquerque)—10-w, lat. 35° 55' 33", long. 104° 24' 47".
- Roy**—K11AW, Roy TV Club, Box 7, Roy, NM (KGGM-TV Ch. 13 Albuquerque)—10-w, lat. 35° 55' 33", long. 104° 24' 47".
- Roy**—See K69CG, Mosquero.
- ★ **Ruidoso**—K16BZ, New Mexico Bcstg. Co. Inc., 13 Broadcast Plaza, Albuquerque, NM 87104 (KGGM-TV Ch. 13 Albuquerque)—100-w, lat. 33° 24' 14", long. 105° 46' 55".
- Ruidoso**—K45BX, Prime Time Christian Broadcasting, 2110 S. Main, Roswell, NM 88201 (KRPV Ch. 27 Roswell)—100-w, lat. 33° 24' 14", long. 105° 46' 55".
- Ruidoso**—See K55AC, Capitan.
- Ruidoso**—See K58AH, Capitan.
- Ruidoso**—K61EM, Eastern New Mexico University, 15th & Ave. O, Portales, NM 88130 (KENW Ch. 3 Portales)—100-w, lat. 33° 24' 14", long. 105° 46' 55".
- Ruidoso**—See K64AS, Capitan.
- San Jon**—K28BA, Canaan Communications Inc., Box 751, Amarillo, TX 79189 (KAMR-TV Ch. 4 Amarillo, TX)—20-w, lat. 35° 05' 23", long. 103° 56' 24".
- San Lorenzo**—See K06AW, Mimbres Valley.
- San Lorenzo**—K07FH, Mimbres TV Assn., San Lorenzo, NM (KVIA-TV Ch. 7 El Paso, TX)—1-w, lat. 32° 49' 00", long. 107° 57' 00".
- San Lorenzo**—See K11HK, Mimbres Valley.
- ★ **San Mateo**—K18CE, Arapahoe County TV Club, 18100 E. Berry Dr., Aurora, CO 80015 (WTBS Ch. 17 Atlanta, GA)—1000-w, lat. 35° 22' 15", long. 107° 45' 04".
- ★ **San Mateo**—K35BE, Arapahoe County TV Club, 18100 E. Berry Dr., Aurora, CO 80015 (WTBS Ch. 17 Atlanta, GA)—1000-w, lat. 35° 22' 15", long. 107° 45' 04".
- ★ **Santa Fe**—K09US, KOAT-TV Inc., 3801 Carlisle Blvd. NE, Albuquerque, NM 87107 (KOAT-TV Ch. 7 Albuquerque)—10-w, lat. 35° 40' 00", long. 106° 00' 50".
- Santa Rita**—See K02ES, Fort Bayard.
- Santa Rita**—See K07EB, Arenas.
- Santa Rita**—See K11DU, Arenas.
- Santa Rosa**—K62CU, Santa Rosa Chamber of Commerce, 486 Parker Ave., Santa Rosa, NM (KGGM-TV Ch. 13 Albuquerque)—100-w, lat. 34° 57' 20", long. 104° 40' 55".
- Santa Rosa**—K70BT, Santa Rosa Chamber of Commerce, 486 Parker Ave., Santa Rosa, NM (KOB-TV Ch. 4 Albuquerque)—100-w, lat. 34° 57' 20", long. 104° 40' 55".
- Santa Rosa**—K74B0, School District 8 & New Mexico Board of Education, 344 Fourth St., Santa Rosa, NM (KNME-TV Ch. 5 Albuquerque)—20-w, lat. 34° 57' 20", long. 104° 40' 55".
- Santa Rosa**—K78AS, Santa Rosa Chamber of Commerce, 486 Parker Ave., Santa Rosa, NM (KOAT-TV Ch. 7 Albuquerque)—100-w, lat. 34° 57' 20", long. 104° 40' 55".
- Santa Rosa Heights**—K09KC, KOB-TV Inc., 4 Broadcast Plaza SW, Albuquerque, NM 87104 (KOB-TV Ch. 4 Albuquerque)—1-w, lat. 34° 56' 50", long. 104° 36' 30".
- Sheep Springs**—See K02IH, Coyote Canyon School.
- Sheep Springs**—See K09NA, Coyote Canyon School.
- Sheridan**—K69CI, Regents of U. of New Mexico and Board of Education of the City of Albuquerque, 1130 University NE, Albuquerque, NM 87102 (KNME-TV Ch. 5 Albuquerque)—100-w, lat. 35° 24' 15", long. 105° 11' 21".
- Shiprock**—K09BZ, Shiprock Non-Profit TV Assn., Box 806, Shiprock, NM (KGGM-TV Ch. 13 Albuquerque)—100-w, lat. 36° 27' 30", long. 109° 05' 37".
- Shiprock**—K11CF, Shiprock Non-Profit TV Assn., Box 806, Shiprock, NM (KOAT-TV Ch. 7 Albuquerque)—100-w, lat. 36° 27' 30", long. 109° 05' 37".
- Shiprock**—K69AF, KOB-TV Inc., 4 Broadcast Plaza SW, Albuquerque, NM 87104 (KOB-TV Ch. 12 Farmington)—100-w, lat. 36° 27' 30", long. 109° 05' 37".
- Shiprock**—K74DX, Regents of U. of New Mexico and the Board of Education of the City of Albuquerque, 1130 University Blvd. NE, Albuquerque, NM 87102 (KNME-TV Ch. 5 Albuquerque)—100-w, lat. 36° 27' 30", long. 109° 05' 37".
- Silver City**—See K02ES, Fort Bayard.
- Silver City**—K06EH, KOAT-TV Inc., 3801 Carlisle Blvd. NE, Albuquerque, NM 87107 (KOAT-TV Ch. 7 Albuquerque)—100-w, lat. 32° 51' 46", long. 108° 14' 29".
- Silver City**—See K07EB, Arenas.
- Silver City**—K10KF, KOB-TV Inc., 4 Broadcast Plaza SW, Albuquerque, NM 87104 (KOB-TV Ch. 4 Albuquerque)—100-w, lat. 32° 51' 48", long. 108° 14' 28".
- Silver City**—See K11DU, Arenas.
- Silver City**—K12LL, Regents of New Mexico State U., Box TV22, Las Cruces, NM 88003 (KRWG-TV Ch. 22 Las Cruces)—100-w, lat. 32° 51' 49", long. 108° 14' 27".
- South Fork**—See K67BD, Cedar Canyon.
- Springer**—K03BP, Springer Community TV Club, Box 444, Springer, NM (KGGM-TV Ch. 13 Albuquerque)—1-w, lat. 36° 20' 45", long. 104° 36' 15".
- Springer**—See K06DB, Maxwell.
- Springer**—See K08EA, Maxwell.
- Springer**—See K10BQ, Maxwell.
- Springer & rural area**—K08BC, Springer Community TV Club, Box 444, Springer, NM (KOB-TV Ch. 4 Albuquerque)—1-w, lat. 36° 20' 45", long. 104° 36' 15".
- Taos**—K08KX, KOAT-TV Inc., 3801 Carlisle Blvd. NE, Albuquerque, NM 87107 (KOAT-TV Ch. 7 Albuquerque)—1-w, lat. 36° 23' 51", long. 105° 32' 34".
- Taos**—K09EQ, New Mexico Bcstg. Co. Inc., 13 Broadcast Plaza, Albuquerque, NM 87104 (KGGM-TV Ch. 13 Albuquerque)—1-w, lat. 36° 21' 12", long. 105° 50' 36".
- Taos**—K69CJ, Regents of U. of New Mexico and the Board of Education of the City of Albuquerque, 1130 University NE, Albuquerque, NM 87102 (KNME-TV Ch. 5 Albuquerque)—10-w, lat. 36° 23' 51", long. 105° 32' 34".
- Thoreau**—K55BP, Navajo Tribe, Communications Dept., Box 86, Fort Defiance, AZ (KOB-TV Ch. 4 Albuquerque)—100-w, lat. 35° 27' 59", long. 108° 14' 25".
- Thoreau**—K57AL, Navajo Tribe, Communications Dept., Box 86, Fort Defiance, AZ (KOAT-TV Ch. 7 Albuquerque)—100-w, lat. 35° 27' 59", long. 108° 14' 25".
- Thoreau**—K59BH, Navajo Tribe, Communications Dept., Box 86, Fort Defiance, AZ (KGGM-TV Ch. 13 Albuquerque)—100-w, lat. 35° 27' 59", long. 108° 14' 25".
- Three Rivers**—See K57CF, Carrizozo.
- Tierra Amarilla**—See K09KJ, Brazos.
- Tierra Amarilla**—K60DD, KOAT-TV Inc., Box 25982, Albuquerque, NM 87125 (KOAT-TV Ch. 7 Albuquerque)—100-w, lat. 36° 53' 58", long. 106° 36' 05".
- Tohatchi**—See K02IH, Coyote Canyon School.
- Tohatchi**—See K09NA, Coyote Canyon School.
- Tohatchi**—K53AW, El Paso Natural Gas Co., Box 1492, El Paso, TX 79978 (KNME-TV Ch. 5 Albuquerque)—1-w, lat. 35° 36' 15", long. 108° 41' 10".
- Tohatchi**—K64BM, El Paso Natural Gas Co., Box 1492, El Paso, TX 79978 (KOAT-TV Ch. 7 Albuquerque)—1-w, lat. 35° 36' 15", long. 108° 41' 10".
- Tohatchi**—K66BX, El Paso Natural Gas Co., Box 1492, El Paso, TX 79978 (KGGM-TV Ch. 13 Albuquerque)—1-w, lat. 35° 36' 15", long. 108° 41' 10".
- Tohatchi**—K68BU, El Paso Natural Gas Co., Box 1492, El Paso, TX 79978 (KOB-TV Ch. 4 Albuquerque)—1-w, lat. 35° 36' 15", long. 108° 41' 10".
- Tres Piedras**—K53BA, Regents of U. of New Mexico and the Board of Education of the City of Albuquerque, 1130 University NE, Albuquerque, NM 87102 (KNME-TV Ch. 5 Albuquerque)—20-w, lat. 36° 51' 25", long. 106° 01' 12".
- Truth or Consequences**—K17BH, Board of Education, Truth or Consequences Municipal Schools, District 6, Superintendent of Schools, Box 952, Truth or Consequences, NM (KNME-TV Ch. 5 Albuquerque)—10-w, lat. 33° 08' 48", long. 107° 17' 06".
- ★ **Truth or Consequences**—K23BQ, Marsh Media of El Paso, 4140 Rio Bravo, El Paso, TX 79902 (KVIA-TV Ch. 7 El Paso, TX)—100-w, lat. 32° 58' 09", long. 107° 13' 34".
- Truth or Consequences**—K27BN, City of Truth or Consequences, 605 Sims St., Truth or Consequences, NM 87901 (KGSW-TV Ch. 14 Albuquerque)—100-w, lat. 33° 08' 48", long. 107° 17' 06".
- Truth or Consequences**—K51BQ, City of Truth or Consequences, 605 Sims St., Truth or Consequences, NM 87901 (KOB-TV Ch. 4 Albuquerque)—100-w, lat. 33° 08' 48", long. 107° 17' 06".
- Truth or Consequences**—K54CC, City of Truth or Consequences, 605 Sims St., Truth or Consequences, NM 87901 (KGGM-TV Ch. 13 Albuquerque)—100-w, lat. 33° 08' 48", long. 107° 17' 06".
- Truth or Consequences**—K59CN, Regents of New Mexico State U., Box TV22, Las Cruces, NM 88003 (KRWG-TV Ch. 22 Las Cruces)—100-w, lat. 33° 08' 48", long. 107° 17' 06".
- Truth or Consequences**—K64CG, City of Truth or Consequences, 605 Sims St., Truth or Consequences, NM 87901 (KOAT-TV Ch. 7 Albuquerque)—100-w, lat. 33° 08' 48", long. 107° 17' 06".
- ★ **Tucumcari**—K44CJ, New Mexico Bcstg. Co. Inc., 13 Broadcast Plaza, Albuquerque, NM 87104 (KGGM-TV Ch. 13 Albuquerque)—100-w, lat. 35° 08' 20", long. 103° 41' 45".
- Tucumcari**—K468U, UHF TV Assn., 111 N. First St., Tucumcari, NM (KGGM-TV Ch. 13 Albuquerque)—20-w, lat. 35° 08' 20", long. 103° 41' 45".
- Tucumcari**—K50CG, UHF TV Assn., 111 N. First St., Tucumcari, NM (KAMR-TV Ch. 4 Amarillo, TX)—10-w, lat. 35° 12' 12", long. 103° 47' 38".
- ★ **Tucumcari**—K63BR, Regents of Eastern New Mexico U., KENW, Eastern New Mexico U., Portales, NM 88130 (KENW Ch. 3 Portales)—100-w, lat. 35° 08' 07", long. 103° 41' 54".
- Tucumcari**—K67AI, UHF TV Assn., 111 N. First St., Tucumcari, NM (KOB-TV Ch. 4 Albuquerque)—100-w, lat. 35° 08' 20", long. 103° 41' 45".
- Tucumcari vicinity**—K69BC, UHF TV Assn., 111 N. First St., Tucumcari, NM (KVII-TV Ch. 7 Amarillo, TX)—100-w, lat. 35° 08' 20", long. 103° 41' 45".
- Tularosa**—See K67AX, Alamogordo.
- Ute Park**—K02EH, Ute Park TV Assn., Box 8, Ute Park, NM (KOAT-TV Ch. 7 Albuquerque)—1-w, lat. 36° 33' 30", long. 109° 11' 45".
- Ute Park**—K08HW, Ute Park TV Assn., Box 8, Ute Park, NM (KGGM-TV Ch. 13 Albuquerque)—1-w, lat. 36° 33' 30", long. 105° 11' 45".
- Ute Park**—K10IS, Ute Park TV Assn., Box 8, Ute Park, NM (KOB-TV Ch. 4 Albuquerque)—1-w, lat. 36° 33' 30", long. 105° 11' 45".

Vermejo Park—K06FV, Vermejo Park Corp., 900 Southwest Tower, Houston, TX (KOB-TV Ch. 4 Albuquerque)—1-w, lat. 36° 53' 37", long. 104° 58' 24".

Vermejo Park—K09IY, Vermejo Park Corp., 900 Southwest Tower, Houston, TX (KGGM-TV Ch. 13 Albuquerque)—1-w, lat. 36° 53' 37", long. 104° 58' 24".

Vermejo Park—K11JB, Vermejo Park Corp., 900 Southwest Tower, Houston, TX (KOAT-TV Ch. 7 Albuquerque)—1-w, lat. 36° 53' 37", long. 104° 58' 24".

Virdeon—See K57CU, Duncan, AZ.

Virdeon—See K65CM, Duncan, AZ.

Virdeon—See K67CP, Duncan, AZ.

Virdeon—See K69DG, Duncan, AZ.

Wagon Mound—K06BN, Wagon Mound TV Club, Wagon Mound, NM (KGGM-TV Ch. 13 Albuquerque)—1-w, lat. 36° 00' 30", long. 104° 40' 55".

Wagon Mound—K09CR, Wagon Mound TV Club, Wagon Mound, NM (KOB-TV Ch. 4 Albuquerque)—1-w, lat. 36° 00' 30", long. 104° 40' 55".

Wagon Mound—K11MD, Wagon Mound TV Club, Wagon Mound, NM (KOAT-TV Ch. 7 Albuquerque)—1-w, lat. 36° 00' 30", long. 104° 40' 55".

Wagon Mound—K68BO, Regents of U. of New Mexico and the Board of Education of the City of Albuquerque, 1130 University Blvd. NE, Albuquerque, NM 87102 (KNME-TV Ch. 5 Albuquerque)—10-w, lat. 36° 00' 23", long. 104° 29' 42".

Wootan—See K58AZ, Nolan.

Zuni—K02EY, Zuni Communications Authority, Zuni, NM (KGGM-TV Ch. 13 Albuquerque)—1-w, lat. 35° 06' 50", long. 108° 44' 12".

Zuni—See K74DJ, Ramah.

Zuni Pueblo—K09FR, Zuni Communications Authority, Zuni, NM (KOAT-TV Ch. 7 Albuquerque)—1-w, lat. 35° 06' 50", long. 108° 44' 12".

Zuni Pueblo—K11CD, Zuni Communications Authority, Zuni, NM (KOB-TV Ch. 4 Albuquerque)—1-w, lat. 35° 06' 50", long. 108° 44' 12".

NEW YORK

Addison—W58AD, WSKG Public Telecommunications Council, Box 3000, Binghamton, NY 13902 (WSKG Ch. 46 Binghamton)—10-w, lat. 42° 07' 04", long. 77° 14' 06".

★ **Afton & Bainbridge—W63AO**, BOCES, Sole Supervisory District of Delaware, Chenango, Madison & Otsego Counties, RD 3, E. River Rd., Norwich, NY (WSKG Ch. 46 Binghamton)—10-w, lat. 42° 17' 07", long. 75° 26' 50".

Allegheny, Hinsdale & Olean—K76AM, Western New York Public Bcstg. Assn., Box 1263, Buffalo, NY (WNEO-TV Ch. 17 Buffalo)—100-w, lat. 42° 03' 18", long. 78° 27' 28".

Allentown, Andover Relay & Bolivar Relay—W59AH, Western New York Public Bcstg. Assn., Box 1263, Buffalo, NY—10-w, lat. 42° 04' 16", long. 78° 03' 57".

Almond—W69AE, WSKG Public Telecommunications Council, Box 3000, Binghamton, NY 13902 (WSKG Ch. 46 Binghamton)—10-w, lat. 42° 24' 09", long. 77° 39' 50".

Amsterdam, Fort Johnson, Rockton & South Amsterdam—W04AW, Enlarged City School District of City of Amsterdam, Amsterdam, NY (WMHT Ch. 17 Schenectady-Albany-Troy)—1-w, lat. 42° 56' 49", long. 74° 11' 49".

Andes—W83AL, WSKG Public Telecommunications Council, Box 3000, Binghamton, NY 13902 (WSKG Ch. 46 Binghamton)—100-w, lat. 42° 13' 16", long. 74° 44' 10".

Andover—W61AJ, Western New York Public Bcstg. Assn., Box 1263, Buffalo, NY (WNEO-TV Ch. 17 Buffalo)—100-w, lat. 42° 08' 25", long. 77° 49' 25".

Andover Relay—See W59AH, Allentown.

Angelica & Belfast—W65AJ, Western New York Public Bcstg. Assn., Box 1263, Buffalo, NY—100-w, lat. 42° 19' 33", long. 78° 03' 08".

Arcade, Delevan & Yorkshire—W73AR, Western New York Public Bcstg. Assn., Box 1263, Buffalo, NY (WNEO-TV Ch. 17 Buffalo)—100-w, lat. 42° 30' 18", long. 78° 25' 52".

Arkville, Fleischmanns & Margaretville—W69AI, WSKG Public Telecommunications Council, Box 3000, Binghamton, NY 13902 (WSKG Ch. 46 Binghamton)—100-w, lat. 42° 09' 22", long. 74° 36' 42".

★ **Athens, Catskill & Hudson—W60AN**, Viacom Bcstg. Inc., 15 N. Pearl St., Menands, NY (WNYT Ch. 13 Albany-Troy-Schenectady)—100-w, lat. 42° 12' 04", long. 73° 49' 04".

Avoca & Cohocton—W55AC, WSKG Public Telecommunications Council, Box 3000, Binghamton, NY 13902 (WSKG Ch. 46 Binghamton)—100-w, lat. 42° 27' 57", long. 77° 30' 02".

Bainbridge—See W63AO, Afton.

Belden—W62AX, WSKG Public Telecommunications Council, Box 3000, Binghamton, NY 13902 (WSKG Ch. 46 Binghamton)—10-w, lat. 42° 13' 30", long. 75° 42' 32".

Belfast—See W65AJ, Angelica.

Belmont & Friendship—W62AS, Western New York Public Bcstg. Assn., Box 1263, Buffalo, NY—100-w, lat. 42° 12' 35", long. 078° 03' 46".

Berkshire & Newark Valley—W65AN, WSKG Public Telecommunications Council, Box 3000, Binghamton, NY 13902 (WSKG Ch. 46 Binghamton)—100-w, lat. 42° 16' 29", long. 76° 11' 38".

Binghamton—W14AH, Trinity Bcstg. Network Inc., Box C-11949, Santa Ana, CA 92711 (KTBN-TV Ch. 40 Santa Ana)—642-w, lat. 42° 03' 22", long. 75° 56' 39".

Binghamton & Johnson City—W57AF, WSKG Public Telecommunications Council, Box 3000, Binghamton, NY 13902 (WSKG Ch. 46 Binghamton)—100-w, lat. 42° 07' 51", long. 75° 55' 51".

Bloomville & South Kortright—W81AH, WSKG Public Telecommunications Council, Box 3000, Binghamton, NY 13902 (WSKG Ch. 46 Binghamton)—100-w, lat. 42° 19' 15", long. 74° 44' 44".

Blue Mountain Lake—W08BR, Blue Mountain Lake Assn. Inc., Main St., Blue Mountain Lake, NY (WMHT Ch. 17 Schenectady-Albany-Troy)—1-w, lat. 43° 52' 21", long. 74° 26' 07".

Blue Mountain Lake—W10AV, Blue Mountain Lake Assn. Inc., Main St., Blue Mountain Lake, NY (WCDC Ch. 19 Adams, MA)—1-w, lat. 43° 52' 21", long. 74° 26' 07".

Blue Mountain Lake—W12BC, Blue Mountain Lake Assn. Inc., Main St., Blue Mountain Lake, NY (WTVH Ch. 5 Syracuse)—1-w, lat. 43° 52' 21", long. 74° 26' 07".

Bolivar & Richburg—W68AJ, Western New York Public Bcstg. Assn., Box 1263, Buffalo, NY—10-w, lat. 42° 04' 09", long. 78° 11' 04".

Bolivar Relay—See W59AH, Allentown.

Bronx & Upper Manhattan—W64AA, Fox Television Stations, 205 E. 67th St., New York, NY 10021 (WNYW Ch. 5 New York)—1000-w, lat. 40° 44' 54", long. 73° 59' 10".

Bronx & Upper Manhattan—W71AK, GTH-101 Inc., 1440 Broadway, New York, NY 10018 (WWOR-TV Ch. 9 New York-Secaucus, NJ)—1000-w, lat. 40° 44' 54", long. 73° 59' 10". Requests CP for change to Ch. 28.

Bronx & Upper Manhattan—W73AP, WPIX Inc., 220 E. 42nd Street, New York, NY 10017 (WPIX Ch. 11 New York)—1000-w, lat. 40° 44' 54", long. 73° 59' 10". Requests CP for change to Ch. 27.

Brownsville—W54AY, Island Bcstg. Co., 603 Cantigue Rock Rd., Westbury, NY 11590 (W44AI Ch. 44 Plainview-Hicksville)—100-w, lat. 40° 40' 30", long. 73° 54' 50". Note: Licensed as LPTV.

Cameron—W57AD, WSKG Public Telecommunications Council, Box 3000, Binghamton, NY 13902 (WSKG Ch. 46 Binghamton)—10-w, lat. 42° 11' 19", long. 77° 24' 19".

Canaseraga—W57AC, WSKG Public Telecommunications Council, Box 3000, Binghamton, NY 13902 (WSKG Ch. 46 Binghamton)—1-w, lat. 42° 28' 44", long. 77° 45' 14".

Canisteo & Hornell—W66AD, WSKG Public Telecommunications Council, Box 3000, Binghamton, NY 13902 (WSKG Ch. 46 Binghamton)—100-w, lat. 42° 16' 02", long. 77° 37' 55".

Carle Place—See W38AM, Westbury.

Catskill—See W60AN, Athens.

Cattaraugus & Little Valley—W81AJ, Western New York Public Bcstg. Assn., Box 1263, Buffalo, NY (WNEO-TV Ch. 17 Buffalo)—100-w, lat. 42° 16' 47", long. 78° 51' 20".

Cayuga & Union Springs—W69AN, Rev. Sonny Persad, 234 S. Street Rd., Auburn, NY—10-w, lat. 42° 54' 09", long. 76° 42' 46".

Centralia—W46AB, BOCES of Chautauqua County, Box 250, Fredonia, NY (WNEO-TV Ch. 17 Buffalo)—1000-w, lat. 42° 22' 09", long. 79° 23' 16".

Chambers—W56AK, WSKG Public Telecommunications Council, Box 3000, Binghamton, NY 13902 (WSKG Ch. 46 Binghamton)—1-w, lat. 42° 15' 08", long. 76° 58' 27".

Cherry Creek & Ellington—W62AE, Western New York Public Bcstg. Assn., Box 1263, Buffalo, NY (WNEO-TV Ch. 17 Buffalo)—100-w, lat. 42° 14' 50", long. 79° 06' 48".

Cherry Valley—W83AT, WSKG Public Telecommunications Council, Box 3000, Binghamton, NY 13902 (WSKG Ch. 46 Binghamton)—100-w, lat. 42° 47' 43", long. 74° 47' 10".

Clymer—W62AD, Western New York Public Bcstg. Assn., Box 1263, Buffalo, NY (WNEO-TV Ch. 17 Buffalo)—1-w, lat. 42° 02' 05", long. 79° 38' 20".

Cohocton—See W55AC, Avoca.

Cooperstown, Milford & Portlandville—W81AM, WSKG Public Telecommunications Council, Box 3000, Binghamton, NY 13902 (WSKG Ch. 46 Binghamton)—100-w, lat. 42° 33' 45", long. 74° 55' 49".

Corning—W68AD, WSKG Public Telecommunications Council, Box 3000, Binghamton, NY 13902 (WSKG Ch. 46 Binghamton)—100-w, lat. 42° 08' 33", long. 77° 04' 42".

Crown Point—See W60AO, Port Henry.

Cuba—W60AJ, Western New York Public Bcstg. Assn., Box 1263, Buffalo, NY—100-w, lat. 42° 10' 48", long. 78° 16' 17".

Davenport Center—See W04AZ, Davenport.

Davenport, Davenport Center & South Worcester—W04AZ, WSKG Public Telecommunications Council, Box 3000, Binghamton, NY 13902 (WSKG Ch. 46 Binghamton)—1-w, lat. 42° 29' 04", long. 74° 50' 57".

Delevan—See W73AR, Arcade.

★ **Delhi—W56AY**, BOCES, Sole Supervisory District of Delaware, Chenango, Madison & Otsego Counties, RD 3, E. River Rd., Norwich, NY (WSKG Ch. 46 Binghamton)—10-w, lat. 42° 14' 12", long. 74° 55' 30".

Delhi—W67AD, WSKG Public Telecommunications Council, Box 3000, Binghamton, NY 13902 (WSKG Ch. 46 Binghamton)—100-w, lat. 42° 17' 21", long. 74° 55' 20".

Translators—New York

- * Dolgeville, Herkimer & Little Falls**—W63AN, Viacom Bcstg. Inc., 15 N. Pearl St., Menands, NY (WNYT Ch. 13 Albany-Troy-Schenectady)—100-w, lat. 43° 02' 57", long. 75° 49' 43".
- * Downsville**—W62AZ, BOCES, Sole Supervisory District of Delaware, Chenango, Madison & Otsego Counties, RD 3, E. River Rd., Norwich, NY (WSKG Ch. 46 Binghamton)—1-w, lat. 42° 07' 12", long. 75° 00' 49".
- * Dryden**—W65AE, BOCES of Tompkins-Seneca-Tioga Counties, 555 S. Warren Rd., Ithaca, NY (WCNY-TV Ch. 24 Syracuse)—100-w, lat. 42° 28' 14", long. 76° 20' 03".
- Dundee**—W56BE, Village of Dundee, 10 Union St., Dundee, NY (WCNY-TV Ch. 24 Syracuse)—10-w, lat. 42° 30' 56", long. 76° 59' 28".
- Earlsville, Sherbourne & Smyrna**—W56BD, BOCES, Sole Supervisory District of Delaware, Chenango, Madison & Otsego Counties, RD 3, E. River Rd., Norwich, NY (WSKG Ch. 46 Binghamton)—100-w, lat. 42° 40' 54", long. 75° 32' 53".
- East Binghamton**—W63AG, WSKG Public Telecommunications Council, Box 3000, Binghamton, NY 13902 (WSKG Ch. 46 Binghamton)—10-w, lat. 42° 06' 43", long. 75° 52' 06".
- East Corning**—W56AJ, WSKG Public Telecommunications Council, Box 3000, Binghamton, NY 13902 (WSKG Ch. 46 Binghamton)—10-w, lat. 42° 07' 05", long. 76° 57' 18".
- East Meadow**—See W38AM, Westbury.
- East Springfield, Springfield & Springfield Center**—W67AA, WSKG Public Telecommunications Council, Box 3000, Binghamton, NY 13902 (WSKG Ch. 46 Binghamton)—100-w, lat. 42° 49' 10", long. 74° 50' 42".
- East Worcester, Schenevus & Worcester**—W79AY, WSKG Public Telecommunications Council, Box 3000, Binghamton, NY 13902 (WSKG Ch. 46 Binghamton)—100-w, lat. 42° 34' 46", long. 74° 44' 11".
- Edmeston & West Burlington**—W75AQ, WSKG Public Telecommunications Council, Box 3000, Binghamton, NY 13902 (WSKG Ch. 46 Binghamton)—100-w, lat. 42° 41' 25", long. 75° 11' 29".
- Ellicottville**—W81AK, Western New York Public Bcstg. Assn., Box 1263, Buffalo, NY (WNED-TV Ch. 17 Buffalo)—100-w, lat. 42° 16' 32", long. 78° 39' 38".
- Ellington**—See W62AE, Cherry Creek.
- Elmira**—W30AA, WSKG Public Telecommunications Council, Box 3000, Binghamton, NY 13902 (WSKG Ch. 46 Binghamton)—1000-w, lat. 42° 06' 20", long. 76° 52' 17".
- Elmira**—W58AE, WSKG Public Telecommunications Council, Box 3000, Binghamton, NY 13902 (WSKG Ch. 46 Binghamton)—100-w, lat. 42° 07' 36", long. 76° 47' 36".
- Endicott**—W67AM, WSKG Public Telecommunications Council, Box 3000, Binghamton, NY 13902 (WSKG Ch. 46 Binghamton)—100-w, lat. 42° 04' 16", long. 76° 03' 57".
- Fabius**—W60BC, Michael J. Devine, 2112 Pompey Center Rd., Fabius, NY 13063 (KTBN-TV Ch. 40 Santa Ana-Los Angeles, CA)—100-w, lat. 43° 50' 30", long. 75° 54' 48".
- Fillmore**—W62AQ, Western New York Public Bcstg. Assn., Box 1263, Buffalo, NY—10-w, lat. 42° 28' 33", long. 78° 02' 09".
- Findley Lake**—W60AC, Western New York Public Bcstg. Assn., 184 Barton St., Buffalo, NY 14213 (WNED-TV Ch. 17 Buffalo)—10-w, lat. 42° 05' 46", long. 79° 44' 15".
- Fleischmanns**—See W69AI, Arkville.
- Fleischmanns & Margaretville**—W07AT, BOCES, Second Supervisory District Greene, Delaware, Schoharie & Otsego Counties, Rexmere Park, Stamford, NY (WMHT Ch. 17 Schenectady-Albany-Troy; WNET Ch. 13 New York-Newark, NJ; WCNY-TV Ch. 24 Syracuse)—1-w, lat. 42° 09' 22", long. 74° 36' 42".
- Forestville**—W62AF, BOCES of Chautauqua County, Box 250, Fredonia, NY (WNED-TV Ch. 17 Buffalo)—10-w, lat. 42° 28' 11", long. 79° 11' 32".
- Fort Johnson**—See W04AW, Amsterdam.
- * Franklin**—W56BA, BOCES, Sole Supervisory District of Delaware, Chenango, Madison & Otsego Counties, RD 3, E. River Rd., Norwich, NY (WSKG Ch. 46 Binghamton)—10-w, lat. 42° 18' 44", long. 75° 11' 04".
- Franklinville & Machias**—W81AI, Western New York Public Bcstg. Assn., Box 1263, Buffalo, NY (WNED-TV Ch. 17 Buffalo)—100-w, lat. 42° 21' 27", long. 78° 25' 55".
- Friendship**—See W62AS, Belmont.
- Genoa**—W56AP, Rev. Sonny Persad, 234 S. Street Rd., Auburn, NY—10-w, lat. 42° 40' 13", long. 76° 33' 04".
- * Georgetown & South Dtselic**—W58AL, BOCES, Sole Supervisory District of Delaware, Chenango, Madison & Otsego Counties, RD 3, E. River Rd., Norwich, NY (WSKG Ch. 46 Binghamton)—10-w, lat. 42° 40' 04", long. 75° 44' 01".
- * Gilbertsville & Mount Upton**—W56AX, BOCES, Sole Supervisory District of Delaware, Chenango, Madison & Otsego Counties, RD 3, E. River Rd., Norwich, NY (WSKG Ch. 46 Binghamton)—10-w, lat. 42° 23' 31", long. 75° 21' 53".
- Gilboa, Grand Gorge, Prattsville & Roxbury**—W04AS, WSKG Public Telecommunications Council, Box 3000, Binghamton, NY 13902 (WSKG Ch. 46 Binghamton)—10-w, lat. 42° 21' 28", long. 74° 32' 21".
- Glens Falls (vicinity of)**—W04BD, Mohawk-Hudson Council on Educational TV Inc., Box 17, Schenectady, NY 12301-0017 (WMHT Ch. 17 Schenectady-Albany-Troy)—10-w, lat. 43° 18' 17", long. 73° 45' 07".
- Gloversville & Johnstown**—W07AV, Viacom Bcstg. Inc., Box 4035, Albany, NY 12204 (WNYT Ch. 13 Albany-Troy-Schenectady)—1-w, lat. 43° 02' 29", long. 74° 22' 01".
- Grand Gorge**—See W04AS, Gilboa.
- Great Valley Twp.**—W72AQ, Western New York Public Bcstg. Assn., Box 1263, Buffalo, NY (WNED-TV Ch. 17 Buffalo)—100-w, lat. 42° 15' 03", long. 078° 42' 54".
- Greenwood**—W55AD, WSKG Public Telecommunications Council, Box 3000, Binghamton, NY 13902 (WSKG Ch. 46 Binghamton)—1-w, lat. 42° 08' 36", long. 77° 39' 10".
- * Guilford**—W59AQ, BOCES, Sole Supervisory District of Delaware, Chenango, Madison & Otsego Counties, RD 3, E. River Rd., Norwich, NY (WSKG Ch. 46 Binghamton)—1-w, lat. 42° 23' 55", long. 75° 29' 49".
- Hammondsport**—W56AI, WSKG Public Telecommunications Council, Box 3000, Binghamton, NY 13902 (WSKG Ch. 46 Binghamton)—10-w, lat. 42° 22' 56", long. 77° 14' 33".
- Harpursville**—W66AO, WSKG Public Telecommunications Council, Box 3000, Binghamton, NY 13902 (WSKG Ch. 46 Binghamton)—1-w, lat. 42° 10' 39", long. 75° 36' 37".
- Hawleyton**—W66AE, WSKG Public Telecommunications Council, Box 3000, Binghamton, NY 13902 (WSKG Ch. 46 Binghamton)—10-w, lat. 42° 00' 38", long. 75° 54' 38".
- * Hempstead**—NEW, Ch. 27, Neighborhood TV Co. Inc., Box 22073, Phoenix, AZ 85028 (KUSK Ch. 7 Prescott-Phoenix, AZ)—100-w, lat. 40° 42' 59", long. 73° 34' 56".
- Hempstead**—See W38AM, Westbury.
- Herkimer**—W04AE, Young Bcstg. of Albany Inc., Three E. 54th St., New York, NY 10022 (WTEN Ch. 10 Albany)—1-w, lat. 43° 03' 23", long. 74° 55' 22".
- Herkimer**—See W63AN, Dolgeville.
- Hicksville**—See W44AI, Plainville.
- Hicksville**—See W38AM, Westbury.
- Hinsdale**—See K76AM, Allegany.
- Hoosick Falls**—See W04AT, Hoosick.
- Hoosick, Hoosick Falls, North Hoosick & North Hoosick Falls**—W04AT, Hoosick Falls Central School District 1, Hoosick Falls, NY (WMHT Ch. 17 Schenectady-Albany-Troy)—1-w, lat. 42° 54' 17", long. 73° 20' 26".
- Hornell**—W06AR, WENY Inc., Box 208, Elmira, NY 14902 (WENY-TV Ch. 36 Elmira)—1-w, lat. 42° 17' 32", long. 77° 40' 27".
- Hornell**—See W66AD, Canisteo.
- Houghton & Rushford**—W56AV, Western New York Public Bcstg. Assn., Box 1263, Buffalo, NY—10-w, lat. 42° 22' 39", long. 78° 10' 45".
- Hudson**—See W60AN, Athens.
- Hunter, Lexington, South Jewett & Tannersville**—W12AZ, WSKG Public Telecommunications Council, Box 3000, Binghamton, NY 13902 (WSKG Ch. 46 Binghamton)—1-w, lat. 42° 11' 57", long. 74° 13' 46".
- * Ithaca**—W07BJ, WENY Inc., Box 208, Elmira, NY 14902 (WENY-TV Ch. 36 Elmira)—0.01-w, lat. 42° 35' 09", long. 76° 34' 15".
- Jamestown**—W46BA, BOCES of Chautauqua County, Box 250, Fredonia, NY (WNED-TV Ch. 17 Buffalo)—1000-w, lat. 42° 05' 06", long. 79° 17' 23".
- Jefferson**—W76AF, WSKG Public Telecommunications Council, Box 3000, Binghamton, NY 13902 (WSKG Ch. 46 Binghamton)—20-w, lat. 42° 27' 30", long. 74° 37' 11".
- Johnson City**—See W57AF, Binghamton.
- Johnstown**—See W07AV, Gloversville.
- Kattelville**—W65AK, WSKG Public Telecommunications Council, Box 3000, Binghamton, NY 13902 (WSKG Ch. 46 Binghamton)—10-w, lat. 42° 10' 41", long. 75° 48' 04".
- Kennedy**—W56AD, Western New York Public Bcstg. Assn., Box 1263, Buffalo, NY (WNED-TV Ch. 17 Buffalo)—1-w, lat. 42° 09' 04", long. 79° 04' 45".
- Kingston**—W36AF, Viacom Bcstg. Inc., Box 4035, Albany, NY 12204 (WNYT Ch. 13 Albany-Troy-Schenectady)—100-w, lat. 41° 57' 12", long. 74° 03' 34".
- Lake Placid**—W55AI, Citadel Communications Co. Ltd., 100 Market Square, Burlington, VT 05401 (WVNY Ch. 22 Burlington, VT-Plattsburgh, NY)—10-w, lat. 44° 17' 08", long. 73° 59' 13".
- Lake Pleasant**—See W04BK, Speculator.
- Laurens & Mount Vision**—W83AU, WSKG Public Telecommunications Council, Box 3000, Binghamton, NY 13902 (WSKG Ch. 46 Binghamton)—100-w, lat. 42° 32' 03", long. 75° 04' 08".
- Lexington**—See W12AZ, Hunter.
- Limestone**—W82AP, Western New York Public Bcstg. Assn., Box 1263, Buffalo, NY (WNED-TV Ch. 17 Buffalo)—100-w, lat. 42° 10' 07", long. 78° 40' 20".
- Little Falls**—See W63AN, Dolgeville.
- Little Valley**—See W81AJ, Cattaraugus.
- Long Lake**—W09SE, Town of Long Lake, Star Rte., Warrensburg, NY (WVNY Ch. 22 Burlington, VT-Plattsburgh, NY)—1-w, lat. 43° 55' 38", long. 073° 25' 22".
- Long Lake**—W13AZ, Town of Long Lake, Star Rte., Warrensburg, NY—1-w, lat. 43° 57' 40", long. 74° 25' 20".
- Lowville**—W64AG, Roy H. Park Bcstg. of Utica-Rome Inc., Box 20, Utica, NY 13503 (WUTR Ch. 20 Utica-Rome)—100-w, lat. 43° 38' 49", long. 75° 29' 00".

Lyon Mountain & Standish—W66AJ, Citadel Communications Co. Ltd., 100 Market Square, Burlington, VT 05401 (WVNY Ch. 22 Burlington, VT-Plattsburgh, NY)—10-w, lat. 44° 41' 43", long. 73° 53' 00".

Machias—See W81AI, Franklinville.

Maine & Union Center—W62AL, WSKG Public Telecommunications Council, Box 3000, Binghamton, NY 13902 (WSKG Ch. 46 Binghamton)—1-w, lat. 42° 11' 13", long. 76° 04' 01".

Malone—W60AF, Citadel Communications Co. Ltd., 100 Market Square, Burlington, VT 05401 (WVNY Ch. 22 Burlington, VT-Plattsburgh, NY)—100-w, lat. 44° 49' 46", long. 74° 22' 31".

Margaretville—See W07AT, Fleischmanns.

Margaretville—See W69AI, Arkville.

Middleburg & Schoharie—W04AJ, Mohawk-Hudson Council on Educational TV Inc., Box 17, Schenectady, NY 12301-0017 (WMHT Ch. 17 Schenectady-Albany-Troy)—1-w, lat. 42° 40' 38", long. 74° 19' 40".

Middleburg & Schoharie—W07AN, Young Bcstg. of Albany Inc., Three E. 54th St., New York, NY 10022 (WTEN Ch. 10 Albany)—1-w, lat. 42° 38' 27", long. 74° 20' 43".

Milford—See W81AM, Cooperstown.

Mineola—See W38AM, Westbury.

Montour Falls—W69AH, WSKG Public Telecommunications Council, Box 3000, Binghamton, NY 13902 (WSKG Ch. 46 Binghamton)—10-w, lat. 42° 18' 33", long. 76° 49' 20".

Morris & Relay Laurens Site—W04BG, WSKG Public Telecommunications Council, Box 3000, Binghamton, NY 13902 (WSKG Ch. 46 Binghamton)—10-w, lat. 42° 31' 34", long. 75° 12' 50".

Mount Upton—See W56AX, Gilbertsville.

Mount Vision—See W83AU, Laurens.

Nedrow & Onondaga Indian Reservation—W62AN, The Public Bcstg. Council of Central New York Inc., Old Liverpool Rd., Liverpool, NY 13088 (WCNY-TV Ch. 24 Syracuse)—1000-w, lat. 42° 56' 40", long. 76° 07' 08".

Nedrow (& SW section), Onondaga City & Syracuse—W07BA, WIXT-TV Inc., Box 699, 5904 Bridge St., East Syracuse, NY 13057 (WIXT Ch. 9 Syracuse)—1-w, lat. 43° 00' 32" long. 76° 09' 46".

★ **New Berlin & South New Berlin—W67AS**, BOCES, Sole Supervisory District of Delaware, Chenango, Madison & Otsego Counties, RD 3, E. River Rd., Norwich, NY (WSKG Ch. 46 Binghamton)—10-w, lat. 42° 35' 25", long. 75° 17' 50".

New York—W53AA, Accord Communications Inc., Suite 301, 1601 Bayshore Hwy., Burlingame, CA 94010 (WCBS-TV Ch. 2 New York)—1000-w, lat. 40° 44' 54", long. 73° 59' 10".

New York—W57AB, NBC Subsidiary Inc. 1, 30 Rockefeller Plaza, New York, NY 10020 (WNBC-TV Ch. 4 New York)—1000-w, lat. 40° 44' 54", long. 73° 59' 10".

Newark Valley—See W65AN, Berkshire.

North Creek & Sodom—W07BH, Town of Johnsburg, Star Rte., Warrensburg, NY (WMHT Ch. 17 Schenectady-Albany-Troy)—1-w, lat. 43° 39' 14", long. 74° 00' 57".

North Creek & Sodom—W09AZ, Town of Johnsburg, Star Rte., Warrensburg, NY (WCDC Ch. 19 Adams, MA)—1-w, lat. 43° 39' 14", long. 74° 00' 57".

North Creek & Sodom—W11AW, Town of Johnsburg, Star Rte., Warrensburg, NY (WKTV Ch. 2 Utica)—1-w, lat. 43° 39' 14", long. 74° 00' 57".

North Hoosick—See W04AT, Hoosick.

North Hoosick Falls—See W04AT, Hoosick.

★ **Norwich & Oxford—W66AP**, BOCES, Sole Supervisory District of Delaware, Chenango, Madison & Otsego Counties, RD 3, E. River Rd., Norwich, NY (WSKG Ch. 46 Binghamton)—100-w, lat. 42° 29' 24", long. 75° 30' 53".

Ogdensburg—W68AE, Roy H. Park Bcstg. of Utica-Rome Inc., Box 20, Utica, NY 13503 (WUTR Ch. 20 Utica-Rome)—100-w, lat. 44° 34' 43", long. 75° 30' 51".

Olean—See K76AM, Allegany.

Oneonta—W63AE, Roy H. Park Bcstg. of Utica-Rome Inc., Box 20, Utica, NY 13503 (WUTR Ch. 20 Utica-Rome)—100-w, lat. 42° 25' 33", long. 75° 02' 47".

Onondaga City—See W07BA, Nedrow.

Onondaga Indian Reservation—See W62AN, Nedrow.

★ **Otsego & Wellsbridge—W62AW**, BOCES, Sole Supervisory District of Delaware, Chenango, Madison & Otsego Counties, RD 3, E. River Rd., Norwich, NY (WSKG Ch. 46 Binghamton)—10-w, lat. 42° 21' 19", long. 75° 13' 26".

Owego—W62AV, WSKG Public Telecommunications Council, Box 3000, Binghamton, NY 13902 (WSKG Ch. 46 Binghamton)—10-w, lat. 42° 06' 16", long. 76° 16' 26".

Oxford—See W66AP, Norwich.

Pine City—W66AF, WSKG Public Telecommunications Council, Box 3000, Binghamton, NY 13902 (WSKG Ch. 46 Binghamton)—10-w, lat. 42° 00' 34", long. 76° 54' 43".

Piscoe—See W04BK, Speculator.

Plainview & Hicksville—W44AI, Island Bcstg. Co., 603 Cantiague Rock Rd., Westbury, NY 11590 (WVIA-TV Ch. 44 Scranton, Wilkes-Barre & Hazleton, PA)—1000-w, lat. 40° 44' 45", long. 73° 37' 29".

★ **Port Henry & Crown Point—W60AO**, Northeast New York Public Telecommunications Council, Plattsburgh, NY 12901 (WCFC-TV Ch. 57 Plattsburgh)—100-w, lat. 44° 05' 18", long. 73° 18' 25".

Portlandville—See W81AM, Cooperstown.

Portville—W82AO, BOCES of Allegany County, 6 South St., Belmont, NY (WNED-TV Ch. 17 Buffalo)—100-w, lat. 42° 10' 48", long. 78° 16' 17".

Poughkeepsie—W42AE, Dutchess Community College, Pendell Rd., Poughkeepsie, NY (WMHT Ch. 17 Schenectady-Albany-Troy)—100-w, lat. 41° 43' 10", long. 73° 59' 45".

Prattsburg—W57AE, WSKG Public Telecommunications Council, Box 3000, Binghamton, NY 13902 (WSKG Ch. 46 Binghamton)—1-w, lat. 42° 33' 44", long. 77° 16' 58".

Prattsville—See W04AS, Gilboa.

Presho—W62AK, WSKG Public Telecommunications Council, Box 3000, Binghamton, NY 13902 (WSKG Ch. 46 Binghamton)—1-w, lat. 42° 06' 36", long. 77° 09' 02".

Relay Laurens Site—See W04BG, Morris.

Richburg—See W68AJ, Bolivar.

Ripley—W58AN, BOCES of Chautauqua County, Box 250, Fredonia, NY (WNED-TV Ch. 17 Buffalo)—10-w, lat. 42° 16' 05", long. 79° 42' 39".

Rockton—See W04AW, Amsterdam.

Roxbury—See W04AS, Gilboa.

Rushford—See W56AV, Houghton.

Salt Springville—W04BE, WSKG Public Telecommunications Council, Box 3000, Binghamton, NY 13902 (WSKG Ch. 46 Binghamton)—1-w, lat. 42° 52' 05", long. 74° 45' 32".

Savona—W60AD, WSKG Public Telecommunications Council, Box 3000, Binghamton, NY 13902 (WSKG Ch. 46 Binghamton)—100-w, lat. 42° 18' 28", long. 77° 13' 18".

Schenevus—See W79AY, East Worcester.

Schoharie—See W04AJ, Middleburg.

Schoharie—See W07AN, Middleburg.

Schroon Lake—W07BI, Town of Schroon, Star Rte., Warrensburg, NY (WETK Ch. 33 Burlington, VT)—1-w, lat. 43° 51' 56", long. 73° 43' 21".

Schroon Lake—W09BB, Town of Schroon, Star Rte., Warrensburg, NY (WVNY Ch. 22 Burlington, VT-Plattsburgh, NY)—1-w, lat. 43° 51' 56", long. 73° 43' 21".

Scio & Wellsville—W56AU, Western New York Public Bcstg. Assn., Box 1263, Buffalo, NY—10-w, lat. 42° 06' 11", long. 077° 57' 23".

Sherbourne—See W56BD, Earlsville.

Sherman—W64AF, Western New York Public Bcstg. Assn., Box 1263, Buffalo, NY (WNED-TV Ch. 17 Buffalo)—100-w, lat. 42° 10' 15", long. 79° 35' 31".

Silver Creek—W56AF, BOCES of Chautauqua County, Box 250, Fredonia, NY (WNED-TV Ch. 17 Buffalo)—100-w, lat. 42° 32' 29", long. 79° 10' 02".

Sinclairville—W62AG, Western New York Public Bcstg. Assn., Box 1263, Buffalo, NY (WNED-TV Ch. 17 Buffalo)—10-w, lat. 42° 13' 05", long. 79° 17' 55".

Smyrna—See W56BD, Earlsville.

Sodom—See W07BH, North Creek.

Sodom—See W09AZ, North Creek.

Sodom—See W11AW, North Creek.

South Amsterdam—See W04AW, Amsterdam.

South Jewett—See W12AZ, Hunter.

South Kortright—See W81AH, Bloomville.

South New Berlin—See W67AS, New Berlin.

South Otselic—See W58AL, Georgetown

South Worcester—See W04AZ, Davenport.

Southampton—W23AA, Channel America LPTV Holdings Inc., Suite 804, 24 W. 57th St., New York, NY 10019 (KTBN-TV Ch. 40 Santa Ana-Los Angeles, CA)—1000-w, lat. 40° 50' 25", long. 72° 28' 45". Granted CP for change to lat. 40° 48' 35", long. 72° 35' 42".

Southampton—W79AD, Village of Southampton, 22 Main St., Southampton, NY (WVIT Ch. 30 New Britain-Hartford, CT)—1-w, lat. 40° 55' 15", long. 72° 23' 50".

★ **Speculator, Lake Pleasant & Piscoe—W04BK**, Page Hill Community Telecasters Inc., Star Rte., Lake Pleasant, NY (WMHT Ch. 17 Schenectady-Albany-Troy)—1-w, lat. 43° 30' 50", long. 74° 22' 25".

Spencer—W59AF, WSKG Public Telecommunications Council, Box 3000, Binghamton, NY 13902 (WSKG Ch. 46 Binghamton)—10-w, lat. 42° 11' 56", long. 76° 30' 00".

Springfield—See W67AA, East Springfield.

Springfield Center—See W67AA, East Springfield.

Springville & West Valley—W80AK, Western New York Public Bcstg. Assn., Box 1263, Buffalo, NY (WNED-TV Ch. 17 Buffalo)—100-w, lat. 42° 24' 50", long. 78° 37' 47".

Sprout Brook (Montgomery County)—W07BF, WSKG Public Telecommunications Council, Box 3000, Binghamton, NY 13902 (WSKG Ch. 46 Binghamton)—1-w, lat. 42° 49' 38", long. 74° 40' 23".

Stamford—W69BP, WSKG Public Telecommunications Council, Box 3000, Binghamton, NY 13902 (WSKG Ch. 46 Binghamton)—1000-w, lat. 42° 23' 58", long. 74° 35' 27".

Standish—See W66AJ, Lyon Mountain.

Syracuse—See W07BA, Nedrow.

Translators—New York

Syracuse—W14AE, Channel America LPTV Holdings Inc., Suite 804, 24 W. 57th St., New York, NY 10019 (KUSK Ch. 7 Prescott-Phoenix, AZ)—100-w, lat. 43° 00' 25", long. 76° 05' 38".

Syracuse—W18AL, Syracuse TV Corp., Box 95, Syracuse, NY 13250—1000-w, lat. 43° 00' 25", long. 76° 05' 38". Note: Operating as LPTV.

Syracuse (DeWitt section)—W07BD, WIXT-TV Inc., Box 699, 5904 Bridge St., East Syracuse, NY 13057 (WIXT Ch. 9 Syracuse)—1-w, lat. 43° 02' 41", long. 76° 05' 54".

Tannersville—See W12AZ, Hunter.

Ticonderoga—W67AW, Northeast New York Public Telecommunications Council, Plattsburgh, NY 12901 (WCFE-TV Ch. 57 Plattsburgh)—10-w, lat. 43° 51' 30", long. 73° 25' 40".

Tioga Center—W64AP, WSKG Public Telecommunications Council, Box 3000, Binghamton, NY 13902 (WSKG Ch. 46 Binghamton)—10-w, lat. 42° 03' 23", long. 76° 21' 01".

Troupsburg—W69AF, WSKG Public Telecommunications Council, Box 3000, Binghamton, NY 13902 (WSKG Ch. 46 Binghamton)—10-w, lat. 42° 06' 05", long. 77° 34' 33".

★ **Tupper Lake**—W25AT, Northeast New York Telecommunications Council, Plattsburgh, NY 12901 (WCFE-TV Ch. 57 Plattsburgh)—10-w, lat. 44° 09' 34", long. 74° 28' 31".

★ **Unadilla**—W59AM, BOCES, Sole Supervisory District of Delaware, Chenango, Madison & Otsego Counties, RD 3, E. River Rd., Norwich, NY (WSKG Ch. 46 Binghamton)—1-w, lat. 42° 20' 30", long. 75° 18' 24".

★ **Unadilla Center**—W42AD, BOCES, Sole Supervisory District of Delaware, Chenango, Madison & Otsego Counties, RD 3, E. River Rd., Norwich, NY (WSKG Ch. 46 Binghamton)—1000-w, lat. 42° 13' 33", long. 75° 18' 03".

Union Center—See W62AL, Maine.

Union Springs—See W69AN, Cayuga.

Upper Manhattan—See W64AA, Bronx.

Upper Manhattan—See W73AP, Bronx.

Utica—W59AU, The Public Bcstg. Council of Central New York Inc., Old Liverpool Rd., Liverpool, NY 13088 (WCNY-TV Ch. 24 Syracuse)—1000-w, lat. 43° 08' 38", long. 75° 10' 40".

Van Etten—W56AR, WSKG Public Telecommunications Council, Box 3000, Binghamton, NY 13902 (WSKG Ch. 46 Binghamton)—10-w, lat. 42° 12' 29", long. 76° 37' 11".

Village of Manlius—W56BI, Michael J. Devine, 2112 Pompey Center Rd., Fabius, NY 13063 (KTBN-TV Ch. 40 Santa Ana-Los Angeles, CA)—100-w, lat. 43° 01' 25", long. 75° 22' 12".

★ **Walton**—W67AU, BOCES, Sole Supervisory District of Delaware, Chenango, Madison & Otsego Counties, RD 3, E. River Rd., Norwich, NY (WSKG Ch. 46 Binghamton)—10-w, lat. 42° 08' 52", long. 75° 07' 38".

Watertown—W50AA, Roy H. Park Bcstg. of Utica-Rome Inc., Box 20, Utica, NY 13503 (WUTR Ch. 20 Utica-Rome)—1000-w, lat. 43° 51' 45", long. 75° 43' 40".

Waverly—W62AJ, WSKG Public Telecommunications Council, Box 3000, Binghamton, NY 13902 (WSKG Ch. 46 Binghamton)—100-w, lat. 41° 57' 38", long. 76° 32' 56".

Wellsbridge—See W62AW, Otsego.

Wellsville—See W56AU, Scio.

West Burlington—See W75AQ, Edmeston.

West Valley—See W80AK, Springville.

Westbury, Carle Place, Mineola, Hempstead, East Meadow & Hicksville—W38AM, Bogner Bcst. Equipment Corp., 401 Railroad Ave., Westbury, NY 11590 (WVIA-TV Ch. 44 Scranton, Wilkes-Barre & Hazleton, PA)—100-w, lat. 40° 44' 45", long. 73° 37' 29".

★ **Westport**—W67AY, Northeast New York Public Telecommunications Council, Plattsburgh, NY 12901 (WCFE-TV Ch. 57 Plattsburgh)—10-w, lat. 44° 11' 43", long. 73° 25' 34".

Whitesville—W64AJ, Western New York Public Bcstg. Assn., Box 1263, Buffalo, NY—10-w, lat. 42° 01' 41", long. 77° 46' 20".

Whitney Point—W66AG, WSKG Public Telecommunications Council, Box 3000, Binghamton, NY 13902 (WSKG Ch. 46 Binghamton)—10-w, lat. 42° 19' 17", long. 75° 57' 52".

Willsboro—W67AR, Northeast New York Public Telecommunications Council, Plattsburgh, NY 12901 (WCFE-TV Ch. 57 Plattsburgh)—100-w, lat. 44° 24' 13", long. 74° 26' 03".

Woodhull—W56AH, WSKG Public Telecommunications Council, Box 3000, Binghamton, NY 13902 (WSKG Ch. 46 Binghamton)—10-w, lat. 42° 03' 35", long. 77° 22' 06".

Worcester—See W79AY, East Worcester.

Yorkshire—See W73AR, Arcade.

NORTH CAROLINA

Addie, Sylva, Cullowhee & Dillsboro—W05AE, WLOS Inc., Box 2150, Asheville, NC 28802 (WLOS Ch. 13 Greenville-Spartanburg, SC & Asheville, NC)—10-w, lat. 35° 24' 49", long. 83° 13' 31".

Alarka—See W08AN, Bryson City.

Alarka—See W67AV, Bryson City.

Alarka, Bryson City & Ela—W05AR, Pulitzer Bcstg. Co., Box TV 4, Greenville, SC 29602 (WYFF-TV Ch. 4 Greenville-Spartanburg, SC & Asheville, NC)—10-w, lat. 35° 22' 53", long. 83° 24' 52".

Alarka-Almond-Lauada, Bryson City, Greens Creek-Savannah-Gay & Whittier-Birdtown—W11AN, Spartan Radiocasting Co., Box 1717, Spartanburg, SC 29304 (WSPA-TV Ch. 7 Greenville-Spartanburg, SC & Asheville, NC)—10-w, lat. 35° 22' 53", long. 83° 24' 52".

Almond—See W08AN, Bryson City.

Almond—See W11AN, Alarka.

Almond—See W67AV, Bryson City.

Andrews—W05AT, Multimedia WBIR Inc., Box 2760, Greenville, SC 29602 (WBIR-TV Ch. 10 Knoxville, TN)—1-w, lat. 35° 15' 26", long. 83° 47' 43".

Andrews & Robbinsville—W08BH, Pulitzer Bcstg. Co., Box TV 4, Greenville, SC 29602 (WYFF-TV Ch. 4 Greenville-Spartanburg, SC & Asheville, NC)—1-w, lat. 35° 15' 26", long. 83° 47' 43".

Andrews, Marble, Robbinsville & Tipton—W11AQ, WLOS Inc., Box 2150, Asheville, NC 28802 (WLOS Ch. 13 Greenville-Spartanburg, SC & Asheville, NC)—10-w, lat. 35° 15' 27", long. 83° 47' 48".

Andrews, Murphy & Robbinsville—W59AD, U. of North Carolina, Box 3508, 910 Raleigh Rd., Chapel Hill, NC 27514 (WUNE-TV Ch. 17 Linville)—1000-w, lat. 35° 15' 26", long. 83° 47' 43".

Asheville—W09AY, Spartan Radiocasting Co., Box 1717, Spartanburg, SC 29304 (WSPA-TV Ch. 7 Greenville-Spartanburg, SC & Asheville, NC)—1-w, lat. 35° 37' 29", long. 82° 32' 03".

Bat Cave, Chimney Rock, Gerton & Lake Lure—W06AQ, WLOS Inc., Box 2150, Asheville, NC 28802 (WLOS Ch. 13 Greenville-Spartanburg, SC & Asheville, NC)—1-w, lat. 35° 25' 50", long. 82° 15' 18".

Bat Cave, Chimney Rock, Gerton & Lake Lure—W11AX, Pulitzer Bcstg. Co., Box TV 4, Greenville, SC 29602 (WYFF-TV Ch. 4 Greenville-Spartanburg, SC & Asheville, NC)—1-w, lat. 35° 25' 50", long. 82° 15' 18".

Bat Cave, Gerton, Chimney Rock & Lake Lure—W05AU, U. of North Carolina, Box 3508, 910 Raleigh Rd., Chapel Hill, NC 27514 (WUNF-TV Ch. 33 Asheville)—1-w, lat. 35° 25' 50", long. 82° 15' 18".

Beaver Dam Creek Valley, Elk Mountain & Woodfin—W08BP, Spartan Radiocasting Co., Box 1717, Spartanburg, SC 29304 (WSPA-TV Ch. 7 Greenville-Spartanburg, SC & Asheville, NC)—1-w, lat. 35° 38' 42", long. 82° 34' 12".

Big Cove & Cherokee—W10AL, Pulitzer Bcstg. Co., Box TV 4, Greenville, SC 29602 (WYFF-TV Ch. 4 Greenville-Spartanburg, SC & Asheville, NC)—1-w, lat. 35° 29' 15", long. 83° 20' 02".

Birdtown—See W11AN, Alarka.

Black Mountain—W12AQ, WLOS Inc., Box 2150, Asheville, NC 28802 (WLOS Ch. 13 Greenville-Spartanburg, SC & Asheville, NC)—1-w, lat. 35° 37' 10", long. 82° 20' 38".

Black Mountain, Montreat, Ridgecrest & Swannanoa—W10AD, Spartan Radiocasting Co., Box 1717, Spartanburg, SC 29304 (WSPA-TV Ch. 7 Greenville-Spartanburg, SC & Asheville, NC)—10-w, lat. 35° 37' 44", long. 82° 20' 46".

Boone—W27AQ, U. of North Carolina, Box 3508, 910 Raleigh Rd., Chapel Hill, NC 27514 (WUNL-TV Ch. 26 Winston-Salem)—100-w, lat. 36° 11' 18", long. 81° 42' 45".

Brasstown—See W62BA, Hayesville.

Brasstown & Murphy—W05AP, WLOS Inc., Box 2150, Asheville, NC 28802 (WLOS Ch. 13 Greenville-Spartanburg, SC & Asheville, NC)—1-w, lat. 35° 05' 02", long. 84° 00' 58".

Brevard—W02AG, Spartan Radiocasting Co., Box 1717, Spartanburg, SC 29304 (WSPA-TV Ch. 7 Greenville-Spartanburg, SC & Asheville, NC)—10-w, lat. 35° 10' 40", long. 82° 40' 55".

Brevard, Cedar Mountain & Sherwood Forest—W59AR, U. of North Carolina, Box 3508, 910 Raleigh Rd., Chapel Hill, NC 27514 (WUNF-TV Ch. 33 Asheville)—100-w, lat. 35° 10' 55", long. 82° 40' 55".

Bryson City—See W05AR, Alarka.

Bryson City—See W11AN, Alarka.

Bryson City, Ela, Alarka-Lauada (portions) & Almond-Stecoah (portions)—W08AN, WLOS Inc., Box 2150, Asheville, NC 28802 (WLOS Ch. 13 Greenville-Spartanburg, SC & Asheville, NC)—1-w, lat. 35° 24' 47", long. 83° 30' 02".

Bryson City, Ela, Lauada, Alarka, Almond & Stecoah—W67AV, U. of North Carolina, Box 3508, 910 Raleigh Rd., Chapel Hill, NC 27514 (WUNE-TV Ch. 17 Linville)—100-w, lat. 35° 24' 47", long. 83° 30' 02".

Burnsville—W02AT, Spartan Radiocasting Co., Box 1717, Spartanburg, SC 29304 (WSPA-TV Ch. 7 Greenville-Spartanburg, SC & Asheville, NC)—1-w, lat. 35° 56' 16", long. 82° 17' 48".

Burnsville—W09AS, Pulitzer Bcstg. Co., Box TV 4, Greenville, SC 29602 (WYFF-TV Ch. 4 Greenville-Spartanburg, SC & Asheville, NC)—1-w, lat. 35° 56' 16", long. 82° 17' 48".

Burnsville—W12AU, WLOS Inc., Box 2150, Asheville, NC 28802 (WLOS Ch. 13 Greenville-Spartanburg, SC & Asheville, NC)—1-w, lat. 35° 56' 15", long. 82° 17' 48".

Burnsville—W67AQ, U. of North Carolina, Box 3508, 910 Raleigh Rd., Chapel Hill, NC 27514 (WUNE-TV Ch. 17 Linville)—100-w, lat. 35° 56' 16", long. 82° 17' 48".

Canton, Clyde & Lake Junaluska—W11AU, Pulitzer Bcstg. Co., Box TV 4, Greenville, SC 29602 (WYFF-TV Ch. 4 Greenville-Spartanburg, SC & Asheville, NC)—1-w, lat. 35° 34' 34", long. 82° 54' 25".

Canton, Clyde, Hazelwood & Waynesville—W27AB, U. of North Carolina, Box 3508, 910 Raleigh Rd., Chapel Hill, NC 27514 (WUNF-TV Ch. 33 Asheville)—1000-w.

Canton, Lake Junaluska & Maggie Valley—W08AO, Spartan Radiocasting Co., Box 1717, Spartanburg, SC 29304 (WSPA-TV Ch. 7 Greenville-Spartanburg, SC & Asheville, NC)—1-w, lat. 35° 34' 34", long. 82° 54' 26".

Cashiers & High Hampton (portions) & Sapphire Valley—W06AD, WLOS Inc., Box 2150, Asheville, NC 28802 (WLOS Ch. 13 Greenville-Spartanburg, SC & Asheville, NC)—10-w, lat. 35° 54' 36", long. 82° 06' 03".

Cedar Mountain—See W59AR, Brevard.

★ **Charlotte**—W24AF, Trans American TV Corp., 110 Lincoln St., Tallahassee, FL 32301—100-w, lat. 35° 13' 31", long. 80° 50' 35".

Cherokee—See W10AL, Big Cove.

Cherokee Indian Reservation—W05AF, WLOS Inc., Box 2150, Asheville, NC 28802 (WLOS Ch. 13 Greenville-Spartanburg, SC & Asheville, NC)—1-w, lat. 35° 28' 24", long. 83° 19' 28".

Cherokee, Shoal Valley & Soco Valley—W08AT, Spartan Radiocasting Co., Box 1717, Spartanburg, SC 29304 (WSPA-TV Ch. 7 Greenville-Spartanburg, SC & Asheville, NC)—10-w, lat. 35° 28' 24", long. 083° 19' 22".

Chimney Rock—See W05AU, Bat Cave.

Chimney Rock—See W06AQ, Bat Cave.

Chimney Rock—See W11AX, Bat Cave.

Clyde—See W11AU, Canton.

Clyde—See W27AB, Canton.

Columbus & Tryon—W11AH, Pulitzer Bcstg. Co., Box TV 4, Greenville, SC 29602 (WYFF-TV Ch. 4 Greenville-Spartanburg, SC & Asheville, NC)—1-w, lat. 35° 15' 44", long. 82° 14' 28".

Columbus & Tryon, NC & Landrum, SC—W05AC, WLOS Inc., Box 2150, Asheville, NC 28802 (WLOS Ch. 13 Greenville-Spartanburg, SC & Asheville, NC)—10-w, lat. 35° 15' 44", long. 82° 14' 28".

Columbus, Saluda & Tryon—W24BA, U. of North Carolina, Box 3508, 910 Raleigh Rd., Chapel Hill, NC 27514 (WUNF-TV Ch. 33 Asheville)—100-w, lat. 35° 15' 58", long. 82° 14' 40".

Cullowhee—See W05AE, Addie.

Cullowhee—W23AF, U. of North Carolina, 10 T.W. Alexander Dr., Research Triangle Park, NC 27709 (WUNE-TV Ch. 17 Linville)—100-w, lat. 35° 18' 12", long. 83° 10' 39".

Cullowhee, Dillsboro & Sylva—W02AF, Pulitzer Bcstg. Co., Box TV 4, Greenville, SC 29602 (WYFF-TV Ch. 4 Greenville-Spartanburg, SC & Asheville, NC)—10-w, lat. 35° 22' 04", long. 83° 13' 17".

Cullowhee, Dillsboro, Love Field, Sylva & Webster—W09AF, Spartan Radiocasting Co., Box 1717, Spartanburg, SC 29304 (WSPA-TV Ch. 7 Greenville-Spartanburg, SC & Asheville, NC)—10-w, lat. 35° 22' 03", long. 083° 13' 18".

Dillsboro—See W02AF, Cullowhee.

Dillsboro—See W05AE, Addie.

Dillsboro—See W09AF, Cullowhee.

Drexel, Morganton & Valdese—W06AK, Pulitzer Bcstg. Co., Box TV 4, Greenville, SC 29602 (WYFF-TV Ch. 4 Greenville-Spartanburg, SC & Asheville, NC)—1-w, lat. 35° 43' 14", long. 81° 36' 32".

Ela—See W05AR, Alarka.

Ela—See W08AN, Bryson City.

Ela—See W67AV, Bryson City.

Ela & Whittier—W03AK, Pulitzer Bcstg. Co., Box TV 4, Greenville, SC 29602 (WYFF-TV Ch. 4 Greenville-Spartanburg, SC & Asheville, NC)—1-w, lat. 35° 22' 53", long. 83° 24' 52".

Elk Mountain—See W08BP, Beaver Dam Creek Valley.

Fontana Village—W08AR, Govt. Services Inc., Fontana Village, NC (WBIR-TV Ch. 10 Knoxville, TN)—1-w, lat. 35° 25' 40", long. 83° 49' 58".

Franklin—W06AJ, Pulitzer Bcstg. Co., Box TV 4, Greenville, SC 29602 (WYFF-TV Ch. 4 Greenville-Spartanburg, SC & Asheville, NC)—1-w, lat. 35° 10' 22", long. 83° 34' 53".

Franklin—W09AG, Spartan Radiocasting Co., Box 1717, Spartanburg, SC 29304 (WSPA-TV Ch. 7 Greenville-Spartanburg, SC & Asheville, NC)—1-w, lat. 35° 10' 22", long. 83° 34' 53".

Franklin—W11AJ, WLOS Inc., Box 2150, Asheville, NC 28802 (WLOS Ch. 13 Greenville-Spartanburg, SC & Asheville, NC)—10-w, lat. 35° 10' 22", long. 83° 34' 53".

Franklin—See W24BA, Dillsboro.

Garden Creek, Marlon, Providence & West Marlon—W10AP, WLOS Inc., Box 2150, Asheville, NC 28802 (WLOS Ch. 13 Greenville-Spartanburg, SC & Asheville, NC)—10-w, lat. 35° 40' 10", long. 82° 00' 24".

Gay—See W11AN, Alarka.

Gerton—See W05AU, Bat Cave.

Gerton—See W06AQ, Bat Cave.

Gerton—See W11AX, Bat Cave.

Greenlee & Did Fort—W12BD, WLOS Inc., Box 2150, Asheville, NC 28802 (WLOS Ch. 13 Greenville-Spartanburg, SC & Asheville, NC)—1-w, lat. 35° 38' 42", long. 82° 08' 52".

Greens Creek—See W11AN, Alarka.

Hayesville—See W07BB, Hiawassee, GA.

Hayesville—See W10AM, Hiawassee, GA.

Hayesville—See W13AX, Hiawassee, GA.

Hayesville—See W67AH, Hiawassee, GA.

Hayesville, Brasstown & Shooting Creek—W62BA, U. of North Carolina, Box 3508, 910 Raleigh Rd., Chapel Hill, NC 27514 (WUNE-TV Ch. 17 Linville)—100-w, lat. 34° 59' 57", long. 83° 51' 34".

Hazelwood—See W27AB, Canton.

Hazelwood & Waynesville—W12AR, WLOS Inc., Box 2150, Asheville, NC 28802 (WLOS Ch. 13 Greenville-Spartanburg, SC & Asheville, NC)—10-w, lat. 35° 29' 08", long. 83° 02' 10".

High Hampton—See W06AD, Cashiers.

Highlands—W10AT, WLOS Inc., Box 2150, Asheville, NC 28802 (WLOS Ch. 13 Greenville-Spartanburg & Asheville, NC)—10-w, lat. 35° 02' 32", long. 83° 13' 09".

Highlands—W62BB, U. of North Carolina, Box 3508, 910 Raleigh Rd., Chapel Hill, NC 27514 (WUNE-TV Ch. 17 Linville)—100-w, lat. 35° 02' 32", long. 83° 13' 09".

Hot Springs—W08BI, WLOS Inc., Box 2150, Asheville, NC 28802 (WLOS Ch. 13 Greenville-Spartanburg, SC & Asheville, NC)—1-w, lat. 35° 55' 36", long. 82° 48' 21".

Jacksonville—W04AI, Roy H. Park Bcstg. Inc., Box 898, Greenville, NC 27835-0898—1-w, lat. 34° 45' 25", long. 77° 27' 20".

Lake Junaluska—See W08AO, Canton.

Lake Junaluska—See W11AU, Canton.

Lake Lure—See W05AU, Bat Cave.

Lake Lure—See W06AQ, Bat Cave.

Lake Lure—See W11AX, Bat Cave.

Lauada—See W08AN, Bryson City.

Lauada—See W11AN, Alarka.

Lauada—See W67AV, Bryson City.

Love Field—See W09AF, Cullowhee.

★ **Lumberton**—W25AP, Wilmington Telecasters Inc., 1926 Oleander Dr., Wilmington, NC 28403 (WJKA Ch. 26 Wilmington)—1000-w, lat. 34° 53' 05", long. 79° 04' 31".

Maggie Valley—See W08AO, Canton.

Maggie Valley & Soco Valley—W06AP, WLOS Inc., Box 2150, Asheville, NC 28802 (WLOS Ch. 13 Greenville-Spartanburg, SC & Asheville, NC)—1-w, lat. 35° 31' 04", long. 83° 06' 56".

Marble—See W11AQ, Andrews.

Marion—W06AI, Pulitzer Bcstg. Co., Box TV 4, Greenville, SC 29602 (WYFF-TV Ch. 4 Greenville-Spartanburg, SC & Asheville, NC)—1-w, lat. 35° 40' 15", long. 82° 00' 11".

Marion—See W10AP, Garden Creek.

★ **Marion**—W43AU, U. of North Carolina, Box 3508, 910 Raleigh Rd., Chapel Hill, NC 27514 (WUNE-TV Ch. 17 Linville)—100-w, lat. 35° 40' 10", long. 82° 00' 24".

Marion & Old Fort—W08BJ, Spartan Radiocasting Co., Box 1717, Spartanburg, SC 29304 (WSPA-TV Ch. 7 Greenville-Spartanburg, SC & Asheville, NC)—10-w, lat. 35° 40' 15", long. 82° 00' 20".

Mars Hill—W02AH, Spartan Radiocasting Co., Box 1717, Spartanburg, SC 29304 (WSPA-TV Ch. 7 Greenville-Spartanburg, SC & Asheville, NC)—1-w, lat. 35° 51' 04", long. 82° 33' 19".

Marshall—W08AX, Spartan Radiocasting Co., Box 1717, Spartanburg, SC 29304 (WSPA-TV Ch. 7 Greenville-Spartanburg, SC & Asheville, NC)—1-w, lat. 35° 48' 15", long. 82° 41' 53".

Micaville & Spruce Pine—W08BF, Spartan Radiocasting Co., Box 1717, Spartanburg, SC 29304 (WSPA-TV Ch. 7 Greenville-Spartanburg, SC & Asheville, NC)—1-w, lat. 35° 52' 48", long. 82° 06' 15".

Montreat—See W10AD, Black Mountain.

★ **Morehead City**—W05BI, Roy H. Park Bcstg. Inc., Box 898, Greenville, NC 27835-0898 (WNCT-TV Ch. 9 Greenville)—10-w, lat. 34° 43' 07", long. 76° 41' 19".

★ **Morehead City**—W21AL, WITN-TV Inc., Box 468, Washington, NC 27889 (WITN-TV Ch. 7 Washington-Greenville-New Bern)—1000-w, lat. 34° 45' 06", long. 76° 52' 57". Requests modification of CP for change to lat. 34° 44' 03", long. 76° 46' 58".

Morganton—See W06AK, Drexel.

Murphy—See W05AP, Brasstown.

★ **Murphy**—W31AN, U. of North Carolina, Box 3508, 910 Raleigh Rd., Chapel Hill, NC 27514 (WUNE-TV Ch. 17 Linville)—1-w, lat. 35° 05' 02", long. 84° 00' 58". Note: Licensed as LPTV.

Murphy—See W59AD, Andrews.

Old Fort—See W08BJ, Marion.

Old Fort—See W12BD, Greenlee.

Oteen, Swannanoa & Warren Wilson College—W06AL, WLOS Inc., Box 2150, Asheville, NC 28802 (WLOS Ch. 13 Greenville-Spartanburg, SC & Asheville, NC)—1-w, lat. 35° 35' 49", long. 82° 27' 04".

Providence—See W10AP, Garden Creek.

Ridgecrest—See W10AD, Black Mountain.

Robbinsville—See W08BH, Andrews.

Robbinsville—See W11AQ, Andrews.

Robbinsville—See W59AD, Andrews.

Robbinsville, Stecoah, Tuskegee & Yellow Creek—W04BA, Multimedia WBIR Inc., Box 2760, Greenville, SC 29602 (WBIR-TV Ch. 10 Knoxville, TN)—10-w, lat. 35° 23' 10", long. 83° 46' 22".

Saluda—See W24BA, Columbus.

Sapphire Valley—See W06AD, Cashiers.

Savannah—See W11AN, Alarka.

Sherwood Forest—See W59AR, Brevard.

Translators—North Carolina

Shoal Valley—See W08AT, Cherokee.

Shooting Creek—See W62BA, Hayesville.

Soco Valley—See W06AP, Maggie Valley.

Soco Valley—See W08AT, Cherokee.

Sparta—W35AD, U. of North Carolina, Box 3508, 910 Raleigh Rd., Chapel Hill, NC 27514 (WUNL-TV Ch. 26 Winston-Salem)—1-w, lat. 36° 31' 13", long. 81° 07' 27".

Spruce Pine—W06AD, WLOS Inc., Box 2150, Asheville, NC 28802 (WLOS Ch. 13 Greenville-Spartanburg, SC & Asheville, NC)—1-w, lat. 35° 54' 36", long. 82° 06' 03".

Spruce Pine—See W08BF, Micaville.

Spruce Pine—W10AK, Pulitzer Bcstg. Co., Box TV 4, Greenville, SC 29602 (WYFF-TV Ch. 4 Greenville-Spartanburg, SC & Asheville, NC)—1-w, lat. 35° 52' 49", long. 82° 06' 15".

Spruce Pine—W59AK, U. of North Carolina, Box 3508, 910 Raleigh Rd., Chapel Hill, NC 27514 (WUNE-TV Ch. 17 Linville)—100-w, lat. 35° 52' 47", long. 82° 06' 17".

Stecoah—See W04BA, Robinsville.

Stecoah—See W08AN, Bryson City.

Stecoah—See W67AV, Bryson City.

Swannanoa—See W06AL, Oteen.

Swannanoa—See W10AD, Black Mountain.

Sylva—See W02AF, Cullowhee.

Sylva—See W05AE, Addie.

Sylva—See W09AF, Cullowhee.

Sylva—See W24BA, Dillsboro.

Topton—See W11AQ, Andrews.

Tryon—See W05AC, Columbus.

Tryon—See W11AH, Columbus.

Tryon—See W24BA, Columbus.

Tuskegee—See W04BA, Robinsville.

Valdese—See W06AK, Drexel.

Warren Wilson College—See W06AL, Oteen.

Waynesville—W09AD, Spartan Broadcasting Co., Box 1717, Spartanburg, SC 29304 (WSPA-TV Ch. 7 Greenville-Spartanburg, SC & Asheville, NC)—10-w, lat. 35° 29' 05", long. 83° 02' 11".

Waynesville—See W12AR, Hazelwood.

Waynesville—See W27AB, Canton.

Weaverville—W09AR, Spartan Broadcasting Co., Box 1717, Spartanburg, SC 29304 (WSPA-TV Ch. 7 Greenville-Spartanburg, SC & Asheville, NC)—10-w, lat. 35° 39' 56", long. 82° 34' 24".

Webster—See W09AF, Cullowhee.

Webster—See W24BA, Dillsboro.

West Asheville—W14AS, Pappas Telecasting of the Carolinas, 521 College St., Asheville, NC 28801 (WHNS Ch. 21 Greenville-Spartanburg, SC & Asheville NC)—1000-w, lat. 35° 35' 00", long. 82° 32' 49".

West Marion—See W10AP, Garden Creek.

Whittier—See W03AK, Ela.

Whittier—See W11AN, Alarka.

Woodfin—See W08BP, Beaver Dam Creek Valley.

Yellow Creek—See W04BA, Robinsville.

NORTH DAKOTA

Beach—K04CQ, Beach Booster Club, Beach, ND (KUMV-TV Ch. 8 Williston)—1-w, lat. 46° 54' 40", long. 104° 00' 20".

Belfield—K10HW, City of Belfield, Box 276, Belfield, ND (KFYR-TV Ch. 5 Bismarck)—1-w, lat. 46° 52' 42", long. 103° 12' 35".

Beulah—K07EZ, Beulah Chamber of Commerce, Beulah, ND (KXMC-TV Ch. 13 Minot)—1-w, lat. 47° 14' 11", long. 101° 46' 45".

Beulah—K09EZ, Beulah Chamber of Commerce, Beulah, ND (KFYR-TV Ch. 5 Bismarck)—1-w, lat. 47° 14' 11", long. 101° 46' 45".

Bowesmont—K58BP, North American Communications Corp., 4302 13th Ave. S, Fargo, ND 58103 (KXJB-TV Ch. 4 Valley City-Fargo)—1-w, lat. 48° 42' 00", long. 97° 24' 20".

Bowman—K07BJ, Bowman TV Booster Inc., Bowman, ND (KHSD-TV Ch. 11 Lead, SD)—1-w, lat. 46° 12' 50", long. 103° 23' 05".

Bowman—K09JF, Bowman TV Booster Inc., Bowman, ND (KFYR-TV Ch. 5 Bismarck)—1-w, lat. 46° 12' 50", long. 103° 23' 05".

★ **Bowman**—K67BW, Bowman TV Booster Inc., Bowman, ND (KHSD-TV Ch. 11 Lead, SD)—100-w, lat. 46° 11' 45", long. 103° 23' 15".

★ **Bowman**—K69CE, Bowman TV Booster Inc., Bowman, ND (KIVV-TV Ch. 5 Lead-Deadwood, SD)—100-w, lat. 46° 11' 45", long. 103° 23' 15".

Columbus—K70CI, Columbus Lions Club, Columbus, ND (KXMC-TV Ch. 13 Minot)—10-w, lat. 48° 46' 32", long. 102° 45' 31".

Devils Lake—K10L, North American Communication Corp., 1805 W. Main, Fargo, ND 58108 (KXJB-TV Ch. 4 Valley City-Fargo)—5-w, lat. 47° 59' 21", long. 98° 53' 10".

Devils Lake—K22AK, North American Communications Corp., 4302 13th Ave. S, Fargo, ND 58103 (KXJB-TV Ch. 4 Valley City-Fargo)—1000-w, lat. 48° 12' 30", long. 99° 07' 00".

Devils Lake—K23AJ, Red River Bcstg. Corp., 4015 9th Ave. SW, Fargo, ND 58103 (KVRN Ch. 15 Fargo, ND-Moorhead, MN)—1000-w, lat. 48° 07' 22", long. 98° 50' 57".

Devils Lake Sioux Indian Reservation—K05EL, Devils Lake Sioux Tribal Educational Committee, Fort Totten, ND (KTH-TV Ch. 11 Fargo-Grand Forks)—5-w, lat. 47° 59' 28", long. 98° 56' 57".

Dunn Center—K07KL, City of Dunn Center, Municipal Corp., Dunn Center, ND (KFYR-TV Ch. 5 Bismarck)—1-w, lat. 47° 22' 07", long. 102° 36' 00".

Ellendale—K07LF, North American Communication Corp., 1805 W. Main, Fargo, ND 58108 (KXJB-TV Ch. 4 Valley City-Fargo)—5-w, lat. 46° 03' 24", long. 98° 28' 24".

Fessenden & Harvey—K07HR, Harlan L. Jacobson, Box 398, Harvey, ND (KFYR-TV Ch. 5 Bismarck)—1-w, lat. 47° 32' 11", long. 99° 55' 00".

Garrison—K07HU, Meyer Bcstg. Co., Broadway at Fourth, Bismarck, ND 58501 (KMOT Ch. 10 Minot)—1-w, lat. 47° 41' 30", long. 101° 25' 11".

Golva & Sentinel Butte—K12JC, City of Sentinel Butte, Sentinel Butte, ND (KUMV-TV Ch. 8 Williston)—5-w, lat. 46° 52' 34", long. 103° 50' 55".

Harvey—See K07HR, Fessenden.

Hazen—K07JA, City of Hazen, Box 636, Hazen, ND (KFYR-TV Ch. 5 Bismarck)—1-w, lat. 47° 19' 30", long. 101° 37' 49".

Hazen—K09JR, City of Hazen, Box 636, Hazen, ND (KXMC-TV Ch. 13 Minot)—1-w, lat. 47° 19' 30", long. 101° 37' 49".

Hazen—K11QD, City of Hazen, Box 636, Hazen, ND (KBME Ch. 3 Bismarck)—1-w, lat. 47° 19' 30", long. 101° 37' 49".

Hettinger—K07EI, Hettinger TV Assn., Hettinger, ND (KXMA-TV Ch. 2 Dickinson)—1-w, lat. 46° 00' 50", long. 102° 37' 50".

Hettinger—K10AG, Hettinger TV Assn., Hettinger, ND (KFYR-TV Ch. 5 Bismarck)—1-w, lat. 46° 00' 50", long. 102° 37' 50".

Jamestown—K02DD, WDAY Inc., Box 2466, 301 S. 8th St., Fargo, ND 58108 (WDAY-TV Ch. 6 Fargo)—1-w, lat. 46° 53' 30", long. 98° 42' 45".

Jamestown—K07IW, North American Communications Corp., 4302 13th Ave. S, Fargo, ND 58103 (KXJB-TV Ch. 4 Valley City-Fargo)—100-w, lat. 46° 53' 29", long. 98° 42' 22".

Jamestown—K09JM, Spokane Television Inc., Box 1878, Fargo, ND 58107 (KTH-TV Ch. 11 Fargo-Grand Forks)—2-5-w, lat. 46° 54' 50", long. 98° 42' 00".

La Moure—K02FR, City of La Moure, La Moure, ND (KTHI-TV Ch. 11 Fargo-Grand Forks)—1-w, lat. 46° 21' 59", long. 98° 17' 44".

Lisbon—K02GA, Spokane Television Inc., Box 1878, Fargo, ND 58107 (KTHI-TV Ch. 11 Fargo-Grand Forks)—1-w, lat. 46° 26' 59", long. 97° 40' 50".

Lisbon—K07NE, Prairie Public Bcstg. Inc., 207 N. 5th St., Fargo, ND 58102 (KFME Ch. 13 Fargo)—5-w, lat. 46° 26' 59", long. 97° 40' 50".

Marmarth—K07LN, City of Marmarth, River St., Marmarth, ND (KHSD-TV Ch. 11 Lead, SD)—1-w, lat. 46° 20' 25", long. 103° 45' 18".

Medora—K04GU, City of Medora, City Council, Medora, ND (KUMV-TV Ch. 8 Williston)—5-w, lat. 46° 56' 37", long. 103° 34' 30".

★ **Milton**—K30AP, North American Communication Corp., 1805 W. Main, Fargo, ND 58108 (KXJB-TV Ch. 4 Valley City-Fargo)—1000-w, lat. 48° 36' 25", long. 98° 13' 05".

Mott—K09EG, Mott TV Booster Club, Mott, ND (KFYR-TV Ch. 5 Bismarck)—1-w, lat. 46° 17' 30", long. 102° 21' 00".

New England—K08GB, New England Municipal Translator, Box 414, New England, ND (KFYR-TV Ch. 5 Bismarck)—1-w, lat. 46° 32' 56", long. 102° 50' 12".

Oakes—K10IA, North American Communication Corp., 1805 W. Main, Fargo, ND 58108 (KXJB-TV Ch. 4 Valley City-Fargo)—10-w, lat. 46° 12' 07", long. 98° 05' 27".

★ **Pembina**—K62CX, WDAY Inc., Box 2466, 301 S. 8th St., Fargo, ND 58108 (WDAZ-TV Ch. 8 Devils Lake)—100-w, lat. 48° 56' 05", long. 97° 16' 50".

Rolla—K02ER, City of Rolla, Rolla, ND (CKX-TV Ch. 5 Brandon, Man.)—1-w, lat. 48° 50' 35", long. 99° 41' 15".

Rolla—K07HI, City of Rolla, Rolla, ND (KMOT Ch. 10 Minot)—1-w, lat. 48° 50' 35", long. 99° 41' 15".

Rolla—K09HR, City of Rolla, Rolla, ND (KXMC-TV Ch. 13 Minot)—1-w, lat. 48° 50' 35", long. 99° 41' 15".

Sentinel Butte—See K12JC, Golva.

Valley City—K02FO, Prairie Public Bcstg. Inc., 207 N. 5th St., Fargo, ND 58102 (KFME Ch. 13 Fargo)—1-w, lat. 46° 55' 10", long. 97° 59' 22".

Wahpeton—See K09MF, Breckenridge, MN.

OHIO

Cambridge—W80AA, Southeastern Ohio TV System, Downer Rd., Zanesville, OH—10-w, lat. 40° 01' 22", long. 81° 36' 10".

Celina & surrounding area—W17AA, Greater Dayton Public Television Inc., 3440 Office Park Dr., Dayton, OH 45439 (WPTD Ch. 16 Dayton)—1000-w, lat. 40° 33' 08", long. 84° 30' 46".

Chagrin Falls—W55AH, ETV Assn. of Metropolitan Cleveland, 4300 Brookpark Rd., Cleveland, OH 44134 (WVIZ-TV Ch. 25 Cleveland)—10-w, lat. 41° 25' 25", long. 81° 22' 17".

Conneaut & surrounding area—W64AK, ETV Assn. of Metropolitan Cleveland, 4300 Brookpark Rd., Cleveland, OH 44134 (WVIZ-TV Ch. 25 Cleveland)—1000-w, lat. 41° 51' 39", long. 80° 40' 46".

Dayton—W66AQ, Ch. 64 Acquisition Inc., 5177 Fishwick Dr., Cincinnati, OH 45216 (WIII Ch. 64 Cincinnati)—100-w, lat. 39° 43' 15", long. 84° 15' 39".

Eastlake area & surrounding area—W67AL, ETV Assn. of Metropolitan Cleveland, 4300 Brookpark Rd., Cleveland, OH 44134 (WVIZ-TV Ch. 25 Cleveland)—1000-w, lat. 41° 41' 08", long. 81° 02' 38".

Gates Mills—W66AK, ETV Assn. of Metropolitan Cleveland, 4300 Brookpark Rd., Cleveland, OH 44134 (WVIZ-TV Ch. 25 Cleveland)—10-w, lat. 41° 30' 30", long. 81° 25' 04".

Georgetown—W58AG, Greater Cincinnati Television Educational Foundation, 1223 Central Parkway, Cincinnati, OH 45214 (WCET Ch. 48 Cincinnati)—1000-w, lat. 38° 47' 40", long. 83° 58' 37".

Loudonville—W65AH, Ohio U., Athens, OH 45701 (WOUC-TV Ch. 44 Cambridge)—100-w, lat. 40° 37' 59", long. 82° 11' 45".

Mansfield—W47AB, Ohio State U., Telecommunications Center, Columbus, OH 43210 (WOSU-TV Ch. 34 Columbus)—100-w, lat. 40° 42' 33", long. 82° 29' 11".

Maplewood area—W63AH, Greater Dayton Public Television Inc., 3440 Office Park Dr., Dayton, OH 45439 (WPTD Ch. 16 Dayton)—1000-w, lat. 40° 23' 53", long. 84° 04' 23".

Millersburg—W69AO, Ohio U., Athens, OH 45701 (WOUC-TV Ch. 44 Cambridge)—100-w, lat. 40° 36' 13", long. 81° 56' 13".

Newark—W31AA, Ohio State U., Telecommunications Center, Columbus, OH 43210 (WOSU-TV Ch. 34 Columbus)—1000-w, lat. 40° 05' 28", long. 82° 24' 22".

* **Youngstown**—W39AI, Evergreen Bcstg. Corp., Box 2248, Altoona, PA 16603 (KUSK Ch. 7 Prescott-Phoenix, AZ)—100-w, lat. 41° 06' 00", long. 80° 39' 01".

Youngstown & surrounding area—W58AM, Northeastern ETV of Ohio Inc., 1640 Franklin Ave., Kent, OH (WNEO-TV Ch. 45 Alliance)—1000-w, lat. 41° 04' 46", long. 80° 38' 25".

OKLAHOMA

Altus—K19AA, Oklahoma Educational Television Authority, Box 14190, Oklahoma City, OK 73113 (KWET Ch. 12 Cheyenne)—1000-w, lat. 34° 39' 12", long. 99° 20' 57".

Alva—K30AE, Oklahoma Educational Television Authority, Box 14190, Oklahoma City, OK 73113 (KETA Ch. 13 Oklahoma City)—1000-w, lat. 36° 47' 03", long. 98° 33' 38".

Alva & Cherokee—K77BI, Universal Cable Communications Inc., Box 487, Crested Butte, CO 81224 (KTUV Ch. 4 Oklahoma City)—100-w, lat. 36° 45' 20", long. 98° 31' 40".

Alva & Cherokee—K79AZ, Universal Cable Communications Inc., Box 487, Crested Butte, CO 81224 (KWTV Ch. 9 Oklahoma City)—100-w, lat. 36° 45' 20", long. 98° 31' 40".

Alva & Cherokee—K81AN, Universal Cable Communications Inc., Box 487, Crested Butte, CO 81224 (KOCO-TV Ch. 5 Oklahoma City)—100-w, lat. 36° 45' 20", long. 98° 31' 40".

Ardmore—K08GD, Hilliard Holding Corp., 101 E. Main St., Denison, TX 75020 (KTEN Ch. 10 Ada-Ardmore)—10-w, lat. 34° 09' 18", long. 97° 05' 18".

Ardmore—K28AC, Oklahoma Educational Television Authority, Box 14190, Oklahoma City, OK 73113 (KETA Ch. 13 Oklahoma City)—1000-w, lat. 34° 09' 54", long. 97° 09' 31".

Arnett, OK & Canadian, Higgins & Lipscomb, TX—K29BR, C.L. & O Translator System Inc., Box 87, Lipscomb, TX (KAMR-TV Ch. 4 Amarillo, TX)—100-w, lat. 36° 04' 06", long. 100° 21' 01".

Arnett, OK & Canadian, Higgins & Lipscomb, TX—K33CQ, C.L. & O Translator System Inc., Box 87, Lipscomb, TX (KFDA-TV Ch. 10 Amarillo, TX)—100-w, lat. 36° 04' 06", long. 100° 21' 01".

Arnett, OK & Canadian, Higgins & Lipscomb, TX—K35CE, C.L. & O Translator System Inc., Box 87, Lipscomb, TX (KVII-TV Ch. 7 Amarillo, TX)—100-w, lat. 36° 04' 06", long. 100° 21' 01".

Beaver—K56AY, Oklahoma Educational Television Authority, Box 14190, Oklahoma City, OK 73113 (KWET Ch. 12 Cheyenne)—100-w, lat. 36° 50' 08", long. 100° 29' 38".

* **Boise City**—K55BV, Oklahoma Educational Television Authority, Box 14190, Oklahoma City, OK 73113 (KWET Ch. 12 Cheyenne)—100-w, lat. 36° 42' 12", long. 102° 31' 27".

Buffalo—K58AX, Oklahoma Educational Television Authority, Box 14190, Oklahoma City, OK 73113 (KWET Ch. 12 Cheyenne)—100-w, lat. 36° 48' 17", long. 99° 38' 14".

Burns Flat—See K46AN, Elk City.

Burns Flat—See K48AP, Elk City.

Burns Flat—See K50AL, Elk City.

Canute—See K44AP, Elk City.

Canute—See K46AN, Elk City.

Canute—See K48AP, Elk City.

Canute—See K50AL, Elk City.

Carter—See K58CS, Erick.

Carter, Erick & Sayre—K60CK, Northfork TV Translator System, Box 397, 1905 Palo Duro Dr., Memphis, TX 79245 (KOKH-TV Ch. 25 Oklahoma City)—100-w, lat. 35° 09' 05", long. 99° 42' 50".

Carter, Erick & Sayre—K62BQ, Northfork TV Translator System, Box 397, 1905 Palo Duro Dr., Memphis, TX 79245 (KAMR-TV Ch. 4 Amarillo, TX)—100-w, lat. 35° 09' 05", long. 99° 42' 50". Note: Licensed as LPTV.

Carter, Erick & Sayre—K64AX, Northfork TV Translator System, Box 397, 1905 Palo Duro Dr., Memphis, TX 79245 (KFDX-TV Ch. 3 Wichita Falls, TX)—100-w, lat. 35° 09' 05", long. 99° 42' 50".

Carter, Erick & Sayre—K66AQ, Northfork TV Translator System, Box 397, 1905 Palo Duro Dr., Memphis, TX 79245 (KVII-TV Ch. 7 Amarillo, TX)—100-w, lat. 35° 09' 05", long. 99° 42' 50".

Carter, Erick & Sayre—K68AU, Northfork TV Translator System, Box 397, 1905 Palo Duro Dr., Memphis, TX 79245 (KAUZ-TV Ch. 6 Wichita Falls, TX)—100-w, lat. 35° 09' 05", long. 99° 42' 50".

Cherokee—See K77BI, Alva.

Cherokee—See K79AZ, Alva.

Cherokee—See K81AN, Alva.

Cheyenne & Reydon—K79BA, Roger Mills Translator System, Box 7, Canadian, TX (KAMR-TV Ch. 4 Amarillo, TX)—10-w, lat. 35° 41' 24", long. 99° 55' 27".

Cheyenne & Reydon—K81AR, Roger Mills Translator System, Box 7, Canadian, TX (KFDA-TV Ch. 10 Amarillo, TX)—10-w, lat. 35° 41' 24", long. 99° 55' 27".

Dill City—See K46AN, Elk City.

Dill City—See K48AP, Elk City.

Dill City—See K50AL, Elk City.

Duke—See K53AV, Hollis.

Duke, Gould, Hollis, Reed & Vinson—K55BQ, Southwest TV Translator System, Box 397, 1905 Palo Duro Dr., Memphis, TX (KTUV Ch. 4 Oklahoma City)—100-w, lat. 34° 44' 30", long. 99° 48' 30".

Duke, Gould, Hollis, Reed & Vinson—K57BB, Southwest TV Translator System, Box 397, 1905 Palo Duro Dr., Memphis, TX (KAUZ-TV Ch. 6 Wichita Falls, TX)—100-w, lat. 34° 44' 30", long. 99° 48' 30".

Duke, Gould, Hollis, Reed & Vinson—K59BI, Southwest TV Translator System, Box 397, 1905 Palo Duro Dr., Memphis, TX (KVII-TV Ch. 7 Amarillo, TX)—100-w, lat. 34° 44' 30", long. 99° 48' 30".

Durant—K46AI, Oklahoma Educational Television Authority, Box 14190, Oklahoma City, OK 73113 (KETA Ch. 13 Oklahoma City)—1000-w, lat. 33° 59' 23", long. 96° 23' 49".

Elk City—K54CM, Northfork TV Translator System, Box 397, 1905 Palo Duro Dr., Memphis, TX 79245 (KGMC Ch. 34 Oklahoma City)—100-w, lat. 35° 21' 25", long. 99° 16' 08".

Elk City & Canute—K44AP, Northfork TV Translator System, Box 397, 1905 Palo Duro Dr., Memphis, TX 79245 (KOKH-TV Ch. 25 Oklahoma City)—100-w, lat. 35° 21' 25", long. 99° 16' 08".

Elk City, Canute, Burns Flat, Foss & Dill City—K46AN, Northfork TV Translator System, Box 397, 1905 Palo Duro Dr., Memphis, TX 79245 (self originating)—20-w, lat. 35° 21' 25", long. 99° 16' 08".

Elk City, Canute, Burns Flat, Foss & Dill City—K48AP, Northfork TV Translator System, Box 397, 1905 Palo Duro Dr., Memphis, TX 79245 (KWTV Ch. 9 Oklahoma City)—100-w, lat. 35° 21' 25", long. 99° 16' 08".

* **Elk City, Canute, Burns Flat, Foss & Dill City**—K50AL, Northfork TV Translator System, Box 397, 1905 Palo Duro Dr., Memphis, TX 79245 (KVJ-TV Ch. 8 Sayre)—20-w, lat. 35° 21' 25", long. 99° 16' 08".

Elkhart (SW area), Keyes, Keyes Helium Plant & Sturgis area—K08DZ, Keyes TV Assn., Box 198, Keyes, OK (KFDA-TV Ch. 10 Amarillo, TX)—1-w, lat. 36° 48' 06", long. 102° 05' 01".

Elkhart (SW area), Keyes, Keyes Helium Plant & Sturgis area—K12BV, Keyes TV Assn., Box 198, Keyes, OK (KVII-TV Ch. 7 Amarillo, TX)—1-w, lat. 36° 48' 06", long. 102° 05' 01".

Erick—See K60CK, Carter.

Erick—See K62BQ, Carter.

Erick—See K64AX, Carter.

Erick—See K66AQ, Carter.

Erick—See K68AU, Carter.

Erick, Sayre & Carter—K58CS, Northfork TV Translator System, Box 397, 1905 Palo Duro Dr., Memphis, TX 79245 (KVJ-TV Ch. 8 Sayre)—100-w, lat. 35° 09' 05", long. 99° 42' 50".

Fargo, Fort Supply, Gage & May—K18BV, Gage Translator System, Box 881, Woodward, OK 73831 (KOCO-TV Ch. 5 Oklahoma City)—1-w, lat. 36° 26' 03", long. 99° 46' 22".

Fargo, Fort Supply, Gage & May—K20BR, Gage Translator System, Box 881, Woodward, OK 73831 (KWTV Ch. 9 Oklahoma City)—1-w, lat. 36° 26' 03", long. 99° 46' 22". Note: Licensed as LPTV.

Fargo, Fort Supply, Gage & May—K22BR, Gage Translator System, Box 881, Woodward, OK 73831 (KTUV Ch. 4 Oklahoma City)—1-w, lat. 36° 26' 03", long. 99° 46' 22".

Fort Supply—See K18BV, Fargo.

Fort Supply—See K20BR, Fargo.

Fort Supply—See K22BR, Fargo.

Foss—See K46AN, Elk City.

Foss—See K48AP, Elk City.

Foss—See K50AL, Elk City.

Frederick—K56BQ, Oklahoma Educational Television Authority, Box 14190, Oklahoma City, OK 73113 (KWET Ch. 12 Cheyenne)—100-w, lat. 34° 22' 41", long. 99° 04' 18".

Gage—See K18BV, Fargo.

Gage—See K20BR, Fargo.

Gage—See K22BR, Fargo.

Gould—See K53AV, Hollis.

Translators—Oklahoma

Gould—See K55BQ, Duke.

Gould—See K57BB, Duke.

Gould—See K59BI, Duke.

Guymon—K16AB, Oklahoma Educational Television Authority, Box 14190, Oklahoma City, OK 73113 (KWET Ch. 12 Cheyenne)—1000-w, lat. 36° 40' 13", long. 101° 28' 48".

Guymon—See K58AC, Texhoma, TX.

Guymon—See K60AG, Texhoma, TX.

Guymon—See K62AD, Texhoma, TX.

Guymon & rural area—K63DM, Guymon TV Translator Inc., Box 613, 604 E. 3rd St., Guymon, OK 73942 (KAMR-TV Ch. 4 Amarillo, TX)—1000-w, lat. 36° 40' 39", long. 101° 27' 52".

Guymon & rural area—K65DS, Guymon TV Translator Inc., Box 613, 604 E. 3rd St., Guymon, OK 73942 (KVII-TV Ch. 7 Amarillo, TX)—1000-w, lat. 36° 40' 39", long. 101° 27' 52".

Guymon & rural area—K69EQ, Guymon TV Translator Inc., Box 613, 604 E. 3rd St., Guymon, OK 73942 (KFDA-TV Ch. 10 Amarillo, TX)—1000-w, lat. 36° 40' 39", long. 101° 27' 52".

Hammon—See K36AJ, Strong City.

Hammon—See K38AM, Strong City.

Hammon—See K40AG, Strong City.

Hammon—See K42AG, Strong City.

Hollis—See K55BQ, Duke.

Hollis—See K57BB, Duke.

Hollis—See K59BI, Duke.

Hollis, Gould, Duke, Vinson & Reed—K53AV, Southwest TV Translator System, Box 397, 1905 Palo Duro Dr., Memphis, TX (KWET Ch. 12 Cheyenne)—20-w, lat. 34° 44' 30", long. 99° 48' 30".

Hugo—K15AA, Oklahoma Educational Television Authority, Box 14190, Oklahoma City, OK 73113 (KOET Ch. 3 Eufaula)—100-w, lat. 34° 01' 10", long. 95° 31' 28".

Idabel—K63BA, Oklahoma Educational Television Authority, Box 14190, Oklahoma City, OK 73113 (KOET Ch. 3 Eufaula)—100-w, lat. 33° 53' 16", long. 94° 48' 28".

Keyes—See K08DZ, Elkhart.

Keyes—See K12BV, Elkhart.

Keyes & Keyes Helium Plant—K05CQ, Keyes TV Assn., Box 198, Keyes, OK (KAMR-TV Ch. 4 Amarillo, TX)—1-w, lat. 36° 48' 06", long. 102° 05' 01".

Keyes Helium Plant—See K05CQ, Keyes.

Keyes Helium Plant—See K08DZ, Elkhart.

Keyes Helium Plant—See K12BV, Elkhart.

Lawton—K36AB, Oklahoma Educational Television Authority, Box 14190, Oklahoma City, OK 73113 (KETA Ch. 13 Oklahoma City)—1000-w, lat. 34° 37' 36", long. 98° 16' 18".

Leedy—See K36AJ, Strong City.

Leedy—See K38AM, Strong City.

Leedy—See K40AG, Strong City.

Leedy—See K42AG, Strong City.

May—See K18BV, Fargo.

May—See K20BR, Fargo.

May—See K22BR, Fargo.

Medford—K46AH, Oklahoma Educational Television Authority, Box 14190, Oklahoma City, OK 73113 (KETA Ch. 13 Oklahoma City)—1000-w, lat. 36° 40' 48", long. 97° 53' 19".

Mooreland, Waynoka & Woodward—K61CW, OK TV Translator System of Mooreland Inc., 618 9th St., Woodward, OK (KTVY Ch. 4 Oklahoma City)—100-w, lat. 36° 34' 06", long. 99° 16' 33".

Mooreland, Waynoka & Woodward—K63CF, OK TV Translator System of Mooreland Inc., 618 9th St., Woodward, OK (KOCO-TV Ch. 5 Oklahoma City)—20-w, lat. 36° 34' 06", long. 99° 16' 33".

Mooreland, Waynoka & Woodward—K65CO, OK TV Translator System of Mooreland Inc., 618 9th St., Woodward, OK (KWTV Ch. 9 Oklahoma City)—20-w, lat. 36° 34' 06", long. 99° 16' 33".

Mooreland, Waynoka & Woodward—K69DH, OK TV Translator System of Mooreland Inc., 618 9th St., Woodward, OK (KGCT-TV Ch. 41 Tulsa)—20-w, lat. 36° 34' 06", long. 99° 16' 33". Note: Licensed as LPTV.

Ponca City—K38AK, Oklahoma Educational Television Authority, Box 14190, Oklahoma City, OK 73113 (KETA Ch. 13 Oklahoma City)—1000-w, lat. 36° 44' 30", long. 97° 02' 36".

Reed—See K53AV, Hollis.

Reed—See K55BQ, Duke.

Reed—See K57BB, Duke.

Reed—See K59BI, Duke.

Reydon—See K79BA, Cheyenne.

Reydon—See K81AR, Cheyenne.

Sayre—See K58CS, Erick.

Sayre—See K60CK, Carter.

Sayre—See K62BQ, Carter.

Sayre—See K64AX, Carter.

Sayre—See K66AQ, Carter.

Sayre—See K68AU, Carter.

Seiling, Taloga & Vici—K57EA, DK TV Translator System of Seiling Inc., 618 9th St., Woodward, OK (KWTV Ch. 9 Oklahoma City)—20-w, lat. 36° 06' 00", long. 98° 57' 05".

Shattuck—See K45AU, Booker, TX.

Shattuck—See K51BC, Booker, TX.

Shattuck—See K76BD, Booker, TX.

Strong City—K28BY, Northfork TV Translator System, Box 397, 1905 Palo Duro Dr., Memphis, TX 79245 (KGMC Ch. 34 Oklahoma City)—50-w, lat. 35° 46' 50", long. 99° 34' 55".

Strong City, Leedy & Hammon—K36AJ, Northfork TV Translator System, Box 397, 1905 Palo Duro Dr., Memphis, TX 79245 (self-originating)—20-w, lat. 35° 46' 50", long. 99° 34' 55".

Strong City, Leedy & Hammon—K38AM, Northfork TV Translator System, Box 397, 1905 Palo Duro Dr., Memphis, TX 79245 (KTVY Ch. 4 Oklahoma City)—20-w, lat. 35° 46' 50", long. 99° 34' 55".

Strong City, Leedy & Hammon—K40AG, Northfork TV Translator System, Box 397, 1905 Palo Duro Dr., Memphis, TX 79245 (KWTV Ch. 9 Oklahoma City)—20-w, lat. 35° 46' 50", long. 99° 34' 55".

Strong City, Leedy & Hammon—K42AG, Northfork TV Translator System, Box 397, 1905 Palo Duro Dr., Memphis, TX 79245 (KVIJ-TV Ch. 8 Sayre)—20-w, lat. 35° 46' 50", long. 99° 34' 55".

Sturgis—See K08DZ, Elkhart.

Sturgis—See K12BV, Elkhart.

Tahlequah—K04DY, Northeastern State U., State Hwy. 82, Tahlequah, OK—10-w, lat. 35° 54' 51", long. 94° 59' 18".

Taloga—See K57EA, Seiling.

Vici—See K57EA, Seiling.

Vinson—See K53AV, Hollis.

Vinson—See K55BQ, Duke.

Vinson—See K57BB, Duke.

Vinson—See K59BI, Duke.

★ **Watts**—K69ET, J. D. G. Television Inc., 111 S. Cherokee, Muskogee, OK 74403 (KPOM-TV Ch. 24 Fort Smith-Fayetteville, AR)—1000-w, lat. 36° 01' 58", long. 94° 35' 14".

Waynoka—See K61CW, Mooreland.

Waynoka—See K63CF, Mooreland.

Waynoka—See K65CO, Mooreland.

Waynoka—See K69DH, Mooreland.

Woodward—See K61CW, Mooreland.

Woodward—See K63CF, Mooreland.

Woodward—See K65CO, Mooreland.

Woodward—See K69DH, Mooreland.

OREGON

Adams—See K38AH, Pendleton.

Adams, Athena & Weston—K05BO, Wildhorse Farmers TV Assn., Box 267, Athena, OR (KEPR-TV Ch. 19 Pasco-Kennewick-Richland, WA)—1-w, lat. 45° 47' 53", long. 118° 23' 50".

Adel—K04CD, Adel TV Inc. (KOTI Ch. 2 Klamath Falls)—5-w, lat. 42° 12' 30", long. 119° 54' 00".

Adrian, Nyssa, Ontario & Vale—K09OD, State of Oregon acting by & through the Oregon Commission on Public Bcstg., 2828 S.W. Front Ave., Portland, OR 97201 (KTVR Ch. 13 La Grande)—100-w, lat. 44° 01' 45", long. 117° 05' 21".

Agness—K07OW, Agness Translator Inc., 360 N. Ellensburg, Gold Beach, OR (KOBI Ch. 5 Medford)—1-w, lat. 42° 30' 40", long. 124° 03' 50".

Albion—See K59CC, Burley, ID.

Alkali Lake & Riley—K06GE, Countrywide TV Inc., Box 133, Burns, OR (KTVL Ch. 10 Medford)—10-w, lat. 43° 33' 30", long. 120° 04' 28".

Aitamort, Klamath Falls & Pelican City—K07PU, Freedom Communications Inc., Box 10, Medford, OR 97501 (KTVL Ch. 10 Medford)—1-w, lat. 42° 14' 17", long. 121° 45' 49".

Applegate—See K13PI, Ruch.

Applegate—See K43BJ, Ruch.

Applegate Valley—K02EK, Freedom Communications Inc., Box 10, Medford, OR 97501 (KTVL Ch. 10 Medford)—1-w, lat. 42° 13' 12", long. 123° 01' 59".

Applegate Valley—K04ER, California-Oregon Bcstg. Inc., 125 S. Fir, Medford, OR 97501 (KOBI Ch. 5 Medford)—5-w, lat. 42° 13' 12", long. 123° 01' 59".

Arlington—K65CH, State of Oregon acting by & through the Oregon Commission on Public Bcstg., 2828 S.W. Front Ave., Portland, OR 97201 (KOPB-TV Ch. 10 Portland)—100-w, lat. 45° 45' 50", long. 120° 14' 40".

Arock—K09PQ, Arock Community TV, Arock, OR (KIVI Ch. 6 Nampa-Boise-Caldwell, ID)—1-w, lat. 42° 52' 28", long. 117° 27' 50".

Arock—K13RF, Arock Community TV, Arock, OR (KBCI-TV Ch. 2 Boise, ID)—1-w, lat. 42° 52' 28", long. 117° 27' 50".

Ashland, Phoenix & Talent—K04EO, Freedom Communications Inc., Box 10, Medford, OR 97501 (KTVL Ch. 10 Medford)—10-w, lat. 42° 17' 43", long. 122° 45' 00".

Astoria, OR-Grays River & Lebam, WA—K59BX, State of Oregon acting by & through the Oregon Commission on Public Bcstg., 2828 S.W. Front Ave., Portland, OR 97201 (KOPB-TV Ch. 10 Portland)—100-w, lat. 46° 27' 44", long. 123° 32' 56".

Athena—See K05BQ, Adams.

Azalea, Glendale & Wolf Creek—K60CB, Freedom Communications Inc., Box 10, Medford, OR 97501 (KTVL Ch. 10 Medford)—1-w, lat. 42° 44' 00", long. 123° 23' 00".

- Azalea, Glendale, Windy Creek & Wolf Creek**—K02GT, Glendale TV Booster Club, Box 104, Azalea, OR (KEZI Ch. 9 Eugene)—1-w, lat. 42° 43' 45", long. 123° 23' 12".
- Baker**—K42AI, Blue Mountain Translator District, Box 1651, Rte. 1, La Grande, OR 97850 (KREM-TV Ch. 2 Spokane, WA)—20-w, lat. 44° 36' 32", long. 117° 46' 32".
- Baker**—K44AJ, Blue Mountain Translator District, Box 1651, Rte. 1, La Grande, OR 97850 (KXLY-TV Ch. 4 Spokane, WA)—20-w, lat. 44° 36' 32", long. 117° 46' 32".
- Baker**—K46AM, Blue Mountain Translator District, Box 1651, Rte. 1, La Grande, OR 97850 (KTUV Ch. 7 Boise, ID)—20-w, lat. 44° 36' 32", long. 117° 46' 32".
- Baker**—K48DC, Blue Mountain Translator District, Box 39, North Powder, OR 97867 (KTVR Ch. 13 La Grande)—20-w, lat. 44° 36' 32", long. 117° 46' 32".
- Baker**—See K62BK, Elgin.
- Baker & rural Baker Valley**—K40AJ, Blue Mountain Translator District, Box 1651, Rte. 1, La Grande, OR 97850 (KPTV Ch. 12 Portland)—20-w, lat. 44° 36' 32", long. 117° 46' 32".
- Baker Valley**—See K40AJ, Baker.
- Baker, Elgin, La Grande & Union**—K648B, Blue Mountain Translator District, Box 1651, Rte. 1, La Grande, OR 97850 (KXLY-TV Ch. 4 Spokane, WA)—100-w, lat. 45° 18' 35", long. 117° 44' 09".
- Baker, Elgin, La Grande & Union**—K668D, Blue Mountain Translator District, Box 1651, Rte. 1, La Grande, OR 97850 (KHQ-TV Ch. 6 Spokane, WA)—100-w, lat. 45° 18' 35", long. 117° 44' 09".
- Baker, Elgin, La Grande & Union**—K68AH, Blue Mountain Translator District, Box 1651, Rte. 1, La Grande, OR 97850 (KTUV Ch. 7 Boise, ID)—100-w, lat. 45° 18' 35", long. 117° 44' 09".
- Black Butte Ranch**—K04HK, Brooks Resources Corp., 416 E. Greenwood, Bend, OR (KTVZ Ch. 21 Bend)—10-w, lat. 44° 21' 07", long. 121° 41' 24".
- Black Butte Ranch**—K11LY, Brooks Resources Corp., 416 E. Greenwood, Bend, OR (KEZI Ch. 9 Eugene)—5-w, lat. 44° 21' 07", long. 121° 41' 24".
- Bridgeview, Cave Junction & O'Brien**—K02DV, Freedom Communications Inc., Box 10, Medford, OR 97501 (KTVL Ch. 10 Medford)—1-w, lat. 42° 06' 06", long. 123° 41' 42".
- Broadbent, Catching Creek, Gaylord, Myrtle Point & Norway**—K07JP, Broadbent TV Translator Inc., Broadbent, OR (KOBH Ch. 5 Medford)—1-w, lat. 43° 01' 05", long. 124° 10' 36".
- Broadbent, Catching Creek, Gaylord, Myrtle Point & Norway**—K13KQ, Broadbent TV Translator Inc., Broadbent, OR (KCBY-TV Ch. 11 Coos Bay-North Bend)—1-w, lat. 43° 01' 05", long. 124° 10' 36".
- Broadbent, Myrtle Point & Norway**—K02GO, Broadbent TV Translator Inc., Broadbent, OR (KSYS Ch. 8 Medford)—1-w, lat. 43° 01' 05", long. 124° 10' 36".
- Brookings**—K07JT, California-Oregon Bcstg. Inc., 125 S. Fir, Medford, OR 97501 (KOBH Ch. 5 Medford)—5-w, lat. 42° 02' 39", long. 124° 13' 52".
- Brookings**—K10LR, Freedom Communications Inc., Box 10, Medford, OR 97501 (KTVL Ch. 10 Medford)—10-w, lat. 42° 02' 39", long. 124° 13' 52".
- Burns**—K36BA, State of Oregon acting by & through the Oregon Commission on Public Bcstg., 2828 S.W. Front Ave., Portland, OR 97201 (KOPB-TV Ch. 10 Portland)—1-w, lat. 43° 34' 26", long. 119° 07' 48".
- Burns**—K69DK, Countywide TV Translator District, 450 N. Buena Vista, Burns, OR (KTVZ Ch. 21 Bend)—100-w, lat. 43° 34' 10", long. 119° 06' 45".
- Burns**—K71AT, Countywide TV Inc., Box 133, Burns, OR (KBCI-TV Ch. 2 Boise, ID)—10-w, lat. 43° 34' 10", long. 119° 06' 45".
- Burns**—K76AT, Countywide TV Inc., Box 133, Burns, OR (KTUV Ch. 7 Boise, ID)—10-w, lat. 43° 34' 10", long. 119° 06' 45".
- Butte Falls**—K02JF, Southern Oregon Public Television Inc., 34 S. Fir St., Medford, OR 97501 (KSYS Ch. 8 Medford)—5-w, lat. 42° 34' 24", long. 122° 34' 15".
- Butte Falls**—K04JQ, Freedom Communications Inc., Box 10, Medford, OR 97501 (KTVL Ch. 10 Medford)—1-w, lat. 42° 34' 24", long. 122° 34' 15".
- Camas Valley**—K07PP, Southwest Oregon Television Bcstg. Corp., 1850 N.E. Stephens St., Roseburg, OR 97470 (KPIC Ch. 4 Roseburg)—5-w, lat. 42° 59' 44", long. 123° 45' 31".
- Camas Valley**—K21AI, Camas Valley Grange No. 521, Box 247, Rte. 1, Camas Valley, OR (KEZI Ch. 9 Eugene)—1-w, lat. 42° 59' 44", long. 123° 45' 31".
- Cannon Beach**—See K62BF, Seaside.
- Canyonville, Days Creek & Riddle**—K02CG, 23 Cities TV Club Inc., Box 288, Canyonville, OR (KEZI Ch. 9 Eugene)—1-w, lat. 42° 54' 06", long. 123° 17' 07".
- Canyonville, Riddle & Tri City**—K07KT, California-Oregon Bcstg. Inc., 125 S. Fir, Medford, OR 97501 (KOBH Ch. 5 Medford)—5-w, lat. 42° 54' 06", long. 123° 17' 07".
- Canyonville, Riddle & Tri City**—K11GH, Southwest Oregon Television Bcstg. Corp., 1850 N.E. Stephens St., Roseburg, OR 97470 (KPIC Ch. 4 Roseburg)—1-w, lat. 42° 54' 06", long. 123° 17' 07".
- Carpenterville**—K60BJ, Freedom Communications Inc., Box 10, Medford, OR 97501 (KTVL Ch. 10 Medford)—1-w, lat. 42° 12' 32", long. 124° 13' 27".
- Cascadia**—K04CX, Cascadia Community TV Inc., Cascadia, OR 97329 (KOIN-TV Ch. 6 Portland)—1-w, lat. 44° 23' 19", long. 122° 28' 11".
- Catching Creek**—See K07JP, Broadbent.
- Catching Creek**—See K13KQ, Broadbent.
- Cave Junction**—See K02DV, Bridgeview.
- Cave Junction**—K07PZ, California-Oregon Bcstg. Inc., 125 S. Fir, Medford, OR 97501 (KOBH Ch. 5 Medford)—5-w, lat. 42° 15' 31", long. 123° 39' 43".
- Cave Junction**—K13PH, Southern Oregon Public Television Inc., 34 S. Fir St., Medford, OR 97501 (KSYS Ch. 8 Medford)—5-w, lat. 42° 15' 14", long. 123° 39' 38".
- Cave Junction**—K24BV, Freedom Communications Inc., Box 10, Medford, OR 97501 (KTVL Ch. 10 Medford)—448-w, lat. 42° 15' 31", long. 123° 39' 36".
- Cave Junction & Selma**—K51BV, Sunshine TV Inc., Box 728, Medford, OR 97501 (KORV Ch. 12 Medford)—100-w, lat. 42° 15' 31", long. 123° 39' 43".
- Chemult & Crescent**—K12IW, Resort Bcstg. Co., 62990 O.B. Riley Rd., Bend, OR 97701 (KTVZ Ch. 21 Bend)—10-w, lat. 43° 18' 19", long. 121° 42' 56".
- Chiloquin**—K06LS, California-Oregon Bcstg. Inc., 125 S. Fir, Medford, OR 97501 (KOTI Ch. 2 Klamath Falls)—1-w, lat. 42° 38' 30", long. 121° 55' 42".
- Chinook Park & Grants Pass**—K04EY, California-Oregon Bcstg. Inc., 125 S. Fir, Medford, OR 97501 (KOBH Ch. 5 Medford)—10-w, lat. 42° 24' 39", long. 123° 16' 52".
- Clover Flats, Paisley & Valley Falls**—K06BP, Paisley TV Inc., Box 775, Rte. 2, Lakeview, ID (KOTI Ch. 2 Klamath Falls)—10-w, lat. 42° 37' 39", long. 120° 22' 12".
- ★ **Cloverdale & Hebo**—K55CT, State of Oregon acting by & through the Oregon Commission on Public Bcstg., 2828 S.W. Front Ave., Portland, OR 97201 (KOAC-TV Ch. 7 Corvallis)—10-w, lat. 45° 11' 25", long. 123° 56' 11".
- Cloverdale & Pacific City**—K68BA, State of Oregon acting by & through the Oregon Commission on Public Bcstg., 2828 S.W. Front Ave., Portland, OR 97201 (KOAC-TV Ch. 7 Corvallis)—100-w, lat. 45° 12' 52", long. 123° 45' 16".
- College Hill**—See K11GT, Eugene.
- Coos Bay**—K27CL, KEZI Inc., Box 7009, Eugene, OR 97401 (KEZI Ch. 9 Eugene)—1000-w, lat. 43° 23' 26", long. 124° 07' 48". **Note:** Licensed as LPTV.
- ★ **Coos Bay**—K33AO, Trinity Bcstg. Network Inc., Box A, Santa Ana, CA 92711 (KTBN Ch. 40 Santa Ana-Los Angeles)—1000-w, lat. 43° 21' 15", long. 124° 14' 31".
- ★ **Coos Bay**—K36BX, California-Oregon Bcstg. Inc., Box 5M, Medford, OR 97501 (KOBH Ch. 5 Medford)—1000-w, lat. 43° 14' 40", long. 123° 18' 42".
- Coos Bay**—K46AS, KMTR Inc., Box 7308, Eugene, OR 97401 (KMTR-TV Ch. 16 Eugene-Springfield)—100-w, lat. 43° 23' 26", long. 124° 07' 48".
- Coos Bay, Coquille & North Bend**—K17AA, State of Oregon acting by & through the Oregon Commission on Public Bcstg., 2828 S.W. Front Ave., Portland, OR 97201 (KOPB-TV Ch. 10 Portland)—1000-w, lat. 43° 18' 42", long. 124° 14' 36".
- Coquille**—See K17AA, Coos Bay
- Cottage Grove**—K47AV, South Lane TV Inc., 223 S. 6th St., Cottage Grove, OR (KMTR-TV Ch. 16 Eugene-Springfield)—100-w, lat. 43° 46' 38", long. 123° 02' 33".
- Cottage Grove**—K52CV, South Lane TV Inc., 223 S. 6th St., Cottage Grove, OR (KEZI Ch. 9 Eugene)—100-w, lat. 43° 46' 38", long. 123° 02' 33".
- Cottage Grove**—K54CB, South Lane TV Inc., 223 S. 6th St., Cottage Grove, OR (KOAC-TV Ch. 7 Corvallis)—100-w, lat. 43° 46' 38", long. 123° 02' 33".
- Cottage Grove**—K56DK, South Lane TV Inc., 223 S. 6th St., Cottage Grove, OR (KVAL-TV Ch. 13 Eugene)—100-w, lat. 43° 46' 38", long. 123° 02' 33".
- Cottage Grove**—K58CT, South Lane TV Inc., 223 S. 6th St., Cottage Grove, OR (KOBH Ch. 5 Medford)—100-w, lat. 43° 46' 38", long. 123° 02' 33".
- Cottage Grove**—K60DO, South Lane TV Inc., 223 S. 6th St., Cottage Grove, OR (KMTR-TV Ch. 16 Eugene-Springfield)—100-w, lat. 43° 46' 38", long. 123° 02' 33".
- Cottage Grove**—K69AV, South Lane TV Inc., 223 S. 6th St., Cottage Grove, OR (KPTV Ch. 12 Portland)—100-w, lat. 43° 46' 38", long. 123° 02' 33".
- Cottage Grove**—K69AV, South Lane TV Inc., 223 S. 6th St., Cottage Grove, OR (KPTV Ch. 12 Portland)—100-w, lat. 43° 46' 38", long. 123° 02' 33".
- Crane**—K09LD, Crane Sagebrush TV, Box 828, Crane, OR (KBCI-TV Ch. 2 Boise, ID)—1-w, lat. 43° 23' 43", long. 118° 31' 22".
- Crane**—K11KM, Crane Sagebrush TV, Box 828, Crane, OR (KTUV Ch. 7 Boise, ID)—1-w, lat. 43° 23' 43", long. 118° 31' 22".
- Crane**—K13NE, Crane Sagebrush TV, Box 828, Crane, OR (KIVI Ch. 6 Nampa-Boise-Caldwell, ID)—1-w, lat. 43° 23' 43", long. 118° 31' 22".
- Crescent**—See K12IW, Chemult.
- Crescent Lake**—See K03DV, Crescent.
- Crescent, Crescent Lake, Gilchrist & Odell Lakes**—K03DV, Eugene Television Inc., Box 1313, Eugene, OR 97440 (KVAL-TV Ch. 13 Eugene)—10-w, lat. 43° 28' 14", long. 121° 51' 46".
- Culp Creek**—K39CL, California-Oregon Bcstg. Inc., 125 S. Fir, Medford, OR 97501 (KOBH Ch. 5 Medford)—1000-w, lat. 43° 43' 04", long. 122° 50' 15". **Note:** Licensed as LPTV.
- Culp Creek, Disston & Dorena**—K02GL, Row River Community TV Inc., Disston, OR (KEZI Ch. 9 Eugene)—1-w, lat. 43° 43' 15", long. 122° 50' 15".
- Culp Creek, Disston & Dorena**—K04GR, Row River Community TV Inc., Disston, OR (KVAL-TV Ch. 13 Eugene)—1-w, lat. 43° 43' 15", long. 122° 50' 15".

Translators—Oregon

- Culp Creek, Disston & Dorena**—K11KI, Row River Community TV Inc., Disston, OR (KOB1 Ch. 5 Medford)—1-w, lat. 43° 43' 15", long. 122° 50' 15".
- Culver & Madras**—K56BV, Jefferson County TV Inc., Box 1336, Rte. 2, Madras, OR (KGW-TV Ch. 8 Portland)—100-w, lat. 44° 34' 48", long. 121° 09' 12".
- Culver & Madras**—K66BC, Resort Bcstg. Co., 62990 O.B. Riley Rd., Bend, OR 97701 (KTVZ Ch. 21 Bend)—100-w, lat. 44° 34' 48", long. 121° 09' 12".
- Culver & Madras**—K69BI, Jefferson County TV Inc., Box 1336, Rte. 2, Madras, OR (KPTV Ch. 12 Portland)—100-w, lat. 44° 34' 48", long. 121° 09' 12".
- Dale**—K08HF, Dale Translators Inc., c/o Bob Bradford, Translator Sales & Services, Box 66285, Seattle, WA (KEPR-TV Ch. 19 Pasco-Kennewick-Richland, WA)—1-w, lat. 44° 59' 58", long. 118° 57' 00".
- Dale**—K10HY, Dale Translators Inc., c/o Bob Bradford, Translator Sales & Services, Box 66285, Seattle, WA (KNDU Ch. 25 Richland-Pasco-Kennewick, WA)—1-w, lat. 44° 59' 58", long. 118° 57' 00".
- Dale**—K12IK, Dale Translators Inc., c/o Bob Bradford, Translator Sales & Services, Box 66285, Seattle, WA (KVEU Ch. 42 Kennewick-Pasco-Richland, WA)—1-w, lat. 44° 59' 58", long. 118° 57' 00".
- Days Creek**—See K02CG, Canyonville.
- Deer Creek, Garden Valley, Glengary area, Oak, N., N.W., S. & W. Roseburg & Winchester**—K53CU, Chambers Cable Communications Inc., Box 7009, Eugene, OR 97401 (KEZI Ch. 9 Eugene)—10-w, lat. 43° 12' 22", long. 123° 21' 56".
- Diamond**—K09MU, Diamond TV Corp., 341 N. Broadway, Burns, OR (KIVI Ch. 6 Nampa-Boise-Caldwell, ID)—1-w, lat. 43° 02' 11", long. 118° 49' 29".
- Diamond Valley & Harney County**—K11BH, Diamond TV Corp., 341 N. Broadway, Burns, OR (KBCI-TV Ch. 2 Boise, ID)—1-w, lat. 43° 02' 11", long. 118° 40' 29".
- Diamond Valley & Harney County**—K13BF, Diamond TV Corp., 341 N. Broadway, Burns, OR (KTVB Ch. 7 Boise, ID)—1-w, lat. 43° 02' 11", long. 118° 40' 29".
- Disston**—See K02GL, Culp Creek.
- Disston**—See K04GR, Culp Creek.
- Disston**—See K11KI, Culp Creek.
- Dorena**—See K02GL, Culp Creek.
- Dorena**—See K04GR, Culp Creek.
- Dorena**—See K11KI, Culp Creek.
- Drewsey**—K09LJ, Drewsey Community TV, 341 N. Broadway, Burns, OR (KBCI-TV Ch. 2 Boise, ID)—1-w, lat. 43° 47' 34", long. 118° 22' 48".
- Drewsey**—K11LQ, Drewsey Community TV, 341 N. Broadway, Burns, OR (KTVB Ch. 7 Boise, ID)—1-w, lat. 43° 47' 34", long. 118° 22' 48".
- Drewsey**—K13PM, Drewsey Community TV, 341 N. Broadway, Burns, OR (KIVI Ch. 6 Nampa-Boise-Caldwell, ID)—1-w, lat. 43° 47' 34", long. 118° 22' 48".
- Dufur & The Dalles, OR & Goldendale, WA**—K66AH, State of Oregon acting by & through the Oregon Commission on Public Bcstg., 2828 S.W. Front Ave., Portland, OR 97201 (KOPB-TV Ch. 10 Portland)—100-w, lat. 45° 42' 25", long. 121° 05' 28".
- Eagle Point, Seven Oaks, Tolo & White City**—K03EI, California-Oregon Bcstg. Inc., 125 S. Fir, Medford, OR 97501 (KOB1 Ch. 5 Medford)—5-w, lat. 42° 22' 37", long. 122° 50' 49".
- Echo**—See K63BS, Heppner.
- Elgin**—K41CP, Blue Mountain Translator District, Box 39, North Powder, OR 97867 (KPTV Ch. 12 Portland)—20-w, lat. 45° 37' 53", long. 117° 54' 09".
- Elgin**—K42AK, Blue Mountain Translator District, Box 1651, Rte. 1, La Grande, OR 97850 (KREM-TV Ch. 2 Spokane, WA)—100-w, lat. 45° 37' 53", long. 117° 54' 09".
- Elgin**—K43CP, Blue Mountain Translator District, Box 39, North Powder, OR 97867 (KREM-TV Ch. 2 Spokane, WA)—20-w, lat. 45° 37' 53", long. 117° 54' 09".
- Elgin**—K45CI, Blue Mountain Translator District, Box 39, North Powder, OR 97867 (KXLY-TV Ch. 4 Spokane, WA)—20-w, lat. 45° 37' 53", long. 117° 54' 09".
- Elgin**—K47DD, Blue Mountain Translator District, Box 39, North Powder, OR 97867 (KGV-TV Ch. 8 Portland)—20-w, lat. 45° 37' 53", long. 117° 54' 09".
- Elgin**—See K648B, Baker.
- Elgin**—See K66BO, Baker.
- Elgin**—See K68AH, Baker.
- Elgin & rural Elgin community**—K46AP, Blue Mountain Translator District, Box 1651, Rte. 1, La Grande, OR 97850 (KHQ-TV Ch. 6 Spokane, WA)—100-w, lat. 45° 37' 53", long. 117° 54' 09".
- Elgin (rural), La Grande, Union, North Powder, Haines & Baker**—K62BK, Blue Mountain Translator District, Box 1651, Rte. 1, La Grande, OR 97850 (KPTV Ch. 12 Portland)—100-w, lat. 45° 18' 35", long. 117° 44' 09".
- Elkton**—K02HE, Elkton TV Assn., Cecil Beal, Elkton, OR (KEZI Ch. 9 Eugene)—5-w, lat. 43° 38' 23", long. 123° 33' 14".
- Elkton**—K06HV, Elkton TV Assn., Cecil Beal, Elkton, OR (KVAL-TV Ch. 13 Eugene)—5-w, lat. 43° 38' 23", long. 123° 33' 14".
- Elkton**—K66BE, State of Oregon acting by & through the Oregon Commission on Public Bcstg., 2828 S.W. Front Ave., Portland, OR 97201 (KOAC-TV Ch. 7 Corvallis)—100-w, lat. 43° 38' 23", long. 123° 33' 14".
- Empire & North Bend**—K13JQ, California-Oregon Bcstg. Inc., 125 S. Fir, Medford, OR 97501 (KOB1 Ch. 5 Medford)—10-w, lat. 43° 26' 39", long. 124° 14' 07". Requests CP for change to lat. 43° 21' 15" long. 124° 14' 32". (BPTTV-890130IB).
- Enterprise**—K61BF, State of Oregon acting by & through the Oregon Commission on Public Bcstg., 2828 S.W. Front Ave., Portland, OR 97201 (KTVR Ch. 13 La Grande)—100-w, lat. 45° 22' 45", long. 117° 22' 31".
- Eugene**—K04DR, Eugene Television Inc., Box 1313, Eugene, OR 97440 (KVAL-TV Ch. 13 Eugene)—1-w, lat. 44° 01' 56", long. 123° 03' 27".
- Eugene**—K59DJ, Support Christian Bcstg., Suite A, 875 Country Club Rd., Eugene, OR 97401—1000-w, lat. 44° 07' 52", long. 123° 18' 42".
- Eugene**—K68BF, State of Oregon acting by & through the Oregon Commission on Public Bcstg., 2828 S.W. Front Ave., Portland, OR 97201 (KOAC-TV Ch. 7 Corvallis)—100-w, lat. 44° 11' 52", long. 122° 59' 06".
- Eugene (E & SE), College Hill, Fox Hollow & South Willamette**—K11GT, Chambers Cable Communications Inc., Box 7009, Eugene, OR 97401 (KEZI Ch. 9 Eugene)—10-w, lat. 44° 00' 05", long. 123° 06' 05".
- Florence**—K56DL, West Lane Translator Inc., Box 91, Lane County Bank, Florence, OR 97439 (KEZI Ch. 9 Eugene)—20-w, lat. 43° 57' 46", long. 124° 04' 15".
- Florence**—K60DQ, West Lane Translator Inc., Box 91, Lane County Bank, Florence, OR 97439 (KOIN-TV Ch. 6 Portland)—20-w, lat. 43° 57' 46", long. 124° 04' 15".
- Florence**—See K64DA, Powers.
- Fox Hollow**—See K11GT, Eugene.
- Garden Valley**—See K53CU, Deer Creek.
- Gasquet**—K25CF, California-Oregon Bcstg. Inc., 125 S. Fir, Medford, OR 97501 (KOB1 Ch. 5 Medford)—3.3-w, lat. 41° 49' 50", long. 123° 52' 36".
- Gaylord**—See K07JP, Broadbent.
- Gaylord**—See K13KQ, Broadbent.
- Gearhart, Seaside & Warrenton**—K71AP, Seaside Video Club, Box 74, Seaside, OR (KGV-TV Ch. 8 Portland)—20-w, lat. 45° 57' 11", long. 123° 56' 16".
- Gearhart, Seaside & Warrenton**—K75AJ, Seaside Video Club, Box 74, Seaside, OR (KOIN-TV Ch. 6 Portland)—100-w, lat. 45° 57' 11", long. 123° 56' 16".
- Gearhart, Seaside & Warrenton**—K78AQ, Seaside Video Club, Box 74, Seaside, OR (KPTV Ch. 12 Portland)—20-w, lat. 45° 57' 11", long. 123° 56' 16".
- Gearhart, Seaside & Warrenton**—K81AQ, Seaside Video Club, Box 74, Seaside, OR (KATU Ch. 2 Portland)—20-w, lat. 45° 57' 11", long. 123° 56' 16".
- Gilchrist**—See K03DV, Crescent.
- Glendale**—See K02GT, Azalea.
- Glendale**—K07DZ, Glendale TV Booster Club, Box 104, Azalea, OR (KOB1 Ch. 5 Medford)—1-w, lat. 42° 43' 45", long. 123° 23' 12".
- Glendale**—See K12FV, Azalea.
- Glendale**—K58DA, Southwest Oregon Television Bcstg. Corp., 1850 N.E. Stephens St., Roseburg, OR 97470 (KPIC Ch. 4 Roseburg)—100-w, lat. 42° 43' 45", long. 123° 23' 12".
- Glendale & Wolf Creek**—K48BS, Freedom Communications Inc., Box 10, Medford, OR 97501 (KTVL Ch. 10 Medford)—100-w, lat. 42° 43' 48", long. 123° 23' 00".
- Glengary**—See K53CU, Deer Creek.
- Glide**—K07KP, Southwest Oregon Television Bcstg. Corp., 1850 N.E. Stephens St., Roseburg, OR 97470 (KPIC Ch. 4 Roseburg)—1-w, lat. 43° 17' 54", long. 123° 05' 00".
- Glide, Idlewild Park, Oak Creek Valley & Sutherlin**—K11BX, Sutherlin Community TV Inc., Box 572, Glide (KOIN-TV Ch. 6 Portland)—1-w, lat. 43° 21' 23", long. 123° 03' 50".
- Glide, Oakland, Sutherlin & Winchester**—K68BG, State of Oregon acting by & through the Oregon Commission on Public Bcstg., 2828 S.W. Front Ave., Portland, OR 97201 (KOAC-TV Ch. 7 Corvallis)—100-w, lat. 43° 21' 23", long. 123° 03' 50".
- Gold Beach**—K17BJ, Freedom Communications Inc., Box 10, Medford, OR 97501 (KTVL Ch. 10 Medford)—100-w, lat. 42° 26' 07", long. 124° 24' 57".
- Gold Beach**—K33CP, Eugene TV Inc., Box 9, Gold Beach, OR (KCBY-TV Ch. 11 Coos Bay-North Bend)—100-w, lat. 42° 26' 05", long. 124° 25' 12".
- Gold Beach**—K55CM, State of Oregon acting by & through the Oregon Commission on Public Bcstg., 2828 S.W. Front Ave., Portland, OR 97201 (KOPB-TV Ch. 10 Portland)—100-w, lat. 42° 26' 05", long. 124° 25' 12".
- Gold Beach**—K68BB, Community TV Assn. Inc., Box 9, Gold Beach, OR (KSYS Ch. 8 Medford)—100-w, lat. 42° 26' 05", long. 124° 25' 12".
- Gold Beach**—K71AZ, Community TV Assn. Inc., Box 9, Gold Beach, OR (KDRV Ch. 12 Medford)—100-w, lat. 42° 26' 05", long. 124° 25' 12".
- Gold Beach**—K74AL, Community TV Assn. Inc., Box 9, Gold Beach, OR (KIEM-TV Ch. 3 Eureka, CA)—100-w, lat. 42° 26' 05", long. 124° 25' 12".
- Gold Beach**—K80CO, California-Oregon Bcstg. Inc., 125 S. Fir, Medford, OR 97501 (KOB1 Ch. 5 Medford)—20-w, lat. 42° 26' 05", long. 124° 25' 12".
- Gold Beach, Nesika Beach, North Bank, Squaw Valley & Wedderburn**—K02IQ, Community TV Assn. Inc., Box 9, Gold Beach, OR (KEET Ch. 13 Eureka, CA)—20-w, lat. 42° 24' 03", long. 124° 21' 29".

- Gold Hill**—K02FT, California-Oregon Bcstg. Inc., 125 S. Fir, Medford, OR 97501 (KOBI Ch. 5 Medford)—S-w, lat. 42° 25' 41", long. 123° 00' 04".
- Gold Hill**—K04JZ, Freedom Communications Inc., Box 10, Medford, OR 97501 (KTVL Ch. 10 Medford)—1-w, lat. 42° 25' 41", long. 123° 00' 04".
- Gold Hill & Toro**—K55DQ, Southern Oregon Public Television Inc., 34 S. Fir St., Medford, OR 97501 (KSYS Ch. 8 Medford)—1-w, lat. 42° 25' 41", long. 123° 00' 04".
- Grants Pass**—See K04EY, Chinook Park.
- Grants Pass**—K12KX, Southern Oregon Public Television Inc., 34 S. Fir St., Medford, OR 97501 (KSYS Ch. 8 Medford)—10-w, lat. 42° 24' 39", long. 123° 16' 52".
- Grants Pass**—K15BP, Sunshine TV Inc., Box 728, Medford, OR 97501 (KDRV Ch. 12 Medford)—20-w, lat. 42° 27' 06", long. 123° 17' 47".
- Grants Pass**—K18AN, Southern Oregon Public Television Inc., 34 S. Fir St., Medford, OR 97501 (KSYS Ch. 8 Medford)—100-w, lat. 42° 24' 39", long. 123° 16' 55".
- Grants Pass & Merlin**—K02DP, Freedom Communications Inc., Box 10, Medford, OR 97501 (KTVL Ch. 10 Medford)—10-w, lat. 42° 28' 17", long. 123° 18' 12".
- Haines**—See K62BK, Elgin.
- Halfway**—See K09OP, Brownlee, ID.
- Halfway**—See K11PD, Brownlee Power Plant, ID.
- Halfway**—See K13QL, Brownlee Power Plant, ID.
- Hampton**—K03BU, Hampton TV Assn. Inc., G. I. Ranch, Brothers, OR (KOIN-TV Ch. 6 Portland)—1-w, lat. 43° 46' 33", long. 120° 16' 28".
- Hampton**—K05DH, Hampton TV Assn. Inc., G. I. Ranch, Brothers, OR (KATU Ch. 2 Portland)—1-w, lat. 43° 46' 33", long. 120° 16' 28".
- Harney County**—See K11BH, Diamond Valley.
- Harney County**—See K13BF, Diamond Valley.
- Hebo**—See K55CT, Cloverdale.
- Heppler, Echo, Lexington & Long Creek**—K63BS, State of Oregon acting by & through the Oregon Commission on Public Bcstg., 2828 S.W. Front Ave., Portland, OR 97201 (KOPB-TV Ch. 10 Portland)—100-w, lat. 45° 12' 47", long. 119° 17' 41".
- Hood River**—K28CQ, Columbia Gorge TV Inc., Box 655, Hood River, OR 97031 (KPTV Ch. 12 Portland)—100-w, lat. 45° 44' 45", long. 121° 34' 51".
- Hood River**—K50CE, Columbia Gorge TV Inc., Box 655, Hood River, OR 97031 (KATU Ch. 2 Portland)—20-w, lat. 45° 44' 45", long. 121° 34' 51".
- Hood River, DR & Bingen & White River, WA**—K20CI, Columbia Gorge TV, Box 871, Rte. 1, Parkdale, OR (KOIN-TV Ch. 6 Portland)—100-w, lat. 45° 44' 45", long. 121° 34' 51".
- Hood River, DR & Bingen & White Salmon, WA**—K68AJ, State of Oregon acting by & through the Oregon Commission on Public Bcstg., 2828 S.W. Front Ave., Portland, OR 97201 (KOPB-TV Ch. 10 Portland)—100-w, lat. 45° 44' 45", long. 121° 34' 51".
- Hood River, DR & Bingen & White Salmon, WA**—K74BE, Columbia Gorge TV, Box 871, Rte. 1, Parkdale, OR (KGW-TV Ch. 8 Portland)—100-w, lat. 45° 44' 45", long. 121° 34' 51".
- Hugo & Merlin**—K40BL, Freedom Communications Inc., Box 10, Medford, OR 97501 (KTVL Ch. 10 Medford)—100-w, lat. 42° 36' 00", long. 123° 21' 51".
- Huntington**—K10GQ, Eugene Television Inc., Box 2, Boise, ID 83707 (KBCI-TV Ch. 2 Boise, ID)—1-w, lat. 44° 21' 22", long. 117° 16' 42".
- Huntington**—K13SL, King Bcstg. Co., Box 7, Boise, ID 83707 (KTVB Ch. 7 Boise, ID)—1-w, lat. 44° 21' 22", long. 117° 16' 42".
- Idleld Park**—See K11BX, Glide.
- Jacksonville**—K02IC, Freedom Communications Inc., Box 10, Medford, OR 97501 (KTVL Ch. 10 Medford)—5-w, lat. 42° 20' 15", long. 122° 58' 25".
- Jacksonville**—K07RQ, Southern Oregon Public Television Inc., 34 S. Fir St., Medford, OR 97501 (KSYS Ch. 8 Medford)—1-w, lat. 42° 20' 21", long. 122° 55' 30".
- Jacksonville**—K21BG, Sunshine Television Inc., 1090 Knutson Ave., Medford, OR 95404 (KDRV Ch. 12 Medford)—20-w, lat. 42° 20' 21", long. 122° 55' 30".
- Jacksonville & Old Military Road**—K13JR, California-Oregon Bcstg. Inc., 125 S. Fir, Medford, OR 97501 (KOBI Ch. 5 Medford)—10-w, lat. 42° 20' 21", long. 122° 55' 30".
- John Day**—K17AZ, State of Oregon acting by & through the Oregon Commission on Public Bcstg., 2828 S.W. Front Ave., Portland, OR 97201 (KOPB-TV Ch. 10 Portland)—100-w, lat. 44° 21' 58", long. 118° 56' 03".
- John Day & Mount Vernon**—K68CB, State of Oregon acting by & through the Oregon Commission on Public Bcstg., 2828 S.W. Front Ave., Portland, OR 97201 (KOPB-TV Ch. 10 Portland)—100-w, lat. 44° 26' 03", long. 118° 57' 28".
- Jordan Valley**—K09PB, Jordan Creek Viewers Inc., Jordan Valley, OR (KIVI Ch. 6 Nampa-Boise-Caldwell, ID)—1-w, lat. 43° 02' 47", long. 116° 59' 30".
- Jordan Valley**—K11LS, Eugene Television Inc., Box 2, Boise, ID 83707 (KBCI-TV Ch. 2 Boise, ID)—1-w, lat. 43° 02' 47", long. 116° 59' 30".
- Jordan Valley**—K13MF, Jordan Creek Viewers Inc., Jordan Valley, OR (KTVB Ch. 7 Boise, ID)—1-w, lat. 43° 02' 47", long. 116° 59' 30".
- Juntura**—K11SM, Juntura Community TV, 340 N. Broadway, Burns, OR (KBCI-TV Ch. 2 Boise, ID)—1-w, lat. 43° 46' 03", long. 118° 05' 01".
- Juntura**—K13RJ, Juntura Community TV, 340 N. Broadway, Burns, OR (KTVB Ch. 7 Boise, ID)—1-w, lat. 43° 45' 38", long. 118° 04' 52".
- Kaskela Ranch**—K05DA, Kaskela Ranch Inc., South Junction, OR (KGW-TV Ch. 8 Portland)—1-w, lat. 44° 54' 10", long. 121° 00' 55".
- Keno**—See K60BH, Midland.
- Keno**—See K62BE, Midland.
- Kimberly**—K05BT, Picture Gorge TV, Kimberly, OR (KBCI-TV Ch. 2 Boise, ID)—1-w, lat. 44° 31' 20", long. 119° 37' 55".
- Klamath Falls**—K04ES, California-Oregon Bcstg. Inc., 125 S. Fir, Medford, OR 97501 (KOTI Ch. 2 Klamath Falls)—1-w, lat. 42° 14' 00", long. 121° 47' 30".
- Klamath Falls**—See K07PU, Aitamont.
- Klamath Falls**—K13UR, Sunshine Television Inc., 1090 Knutson Ave., Medford, OR 95404 (KDRV Ch. 12 Medford)—1-w, lat. 42° 12' 58", long. 121° 47' 55".
- Klamath Falls**—K58BG, Trinity Bcstg. Network Inc., Box A, Santa Ana, CA 92711 (KTBN-TV Ch. 40 Santa Ana-Los Angeles, CA)—100-w, lat. 42° 08' 48", long. 121° 46' 16".
- L/S Ranch, Severance Ranch & vicinity**—K02JN, Paulina Telecasters Inc., Box 6, Paulina, OR (KATU Ch. 2 Portland)—1-w, lat. 44° 05' 44", long. 120° 25' 00".
- L/S Ranch, Severance Ranch & vicinity**—K06JN, Paulina Telecasters Inc., Box 6, Paulina, OR (KTVZ Ch. 21 Bend)—1-w, lat. 44° 05' 44", long. 120° 25' 00".
- La Grande**—K54BX, Blue Mountain Translator District, Box 1651, Rte. 1, La Grande, OR 97850 (KXLY-TV Ch. 4 Spokane, WA)—200-w, lat. 45° 26' 23", long. 117° 53' 59".
- La Grande**—K56BE, Blue Mountain Translator District, Box 1651, Rte. 1, La Grande, OR 97850 (KREM-TV Ch. 2 Spokane, WA)—100-w, lat. 45° 26' 23", long. 117° 53' 59".
- La Grande**—K58AY, Blue Mountain Translator District, Box 1651, Rte. 1, La Grande, OR 97850 (KXLY-TV Ch. 4 Spokane, WA)—100-w, lat. 45° 26' 23", long. 117° 53' 59".
- La Grande**—K60DL, Blue Mountain Translator District, Box 1651, Rte. 1, La Grande, OR 97850 (KREM-TV Ch. 2 Spokane, WA)—100-w, lat. 45° 18' 35", long. 117° 44' 00".
- La Grande**—See K62BK, Elgin.
- La Grande**—See K64BB, Baker.
- La Grande**—See K6680, Baker.
- La Grande**—See K68AH, Baker.
- La Pine**—K02JL, La Pine TV Corp., Box 215, La Pine, OR—10-w, lat. 43° 39' 17", long. 121° 25' 46".
- La Pine**—K66DC, Resort Bcstg. Co., 62990 O.B. Riley Rd., Bend, OR 97701 (KTVZ Ch. 21 Bend)—100-w, lat. 43° 39' 17", long. 121° 25' 46".
- La Pine, Lower Deschutes & Upper Deschutes River**—K04BJ, La Pine TV Corp., Box 215, La Pine, OR (KOIN-TV Ch. 6 Portland)—10-w, lat. 43° 39' 17", long. 121° 25' 46".
- La Pine, Lower Deschutes & Upper Deschutes River**—K11GQ, La Pine TV Corp., Box 215, La Pine, OR (KOBI Ch. 5 Medford)—10-w, lat. 45° 39' 17", long. 121° 25' 46".
- La Pine, Lower Deschutes & Upper Deschutes River**—K13JF, La Pine TV Corp., Box 215, La Pine, OR (KGW-TV Ch. 8 Portland)—10-w, lat. 43° 39' 17", long. 121° 25' 46".
- Lakeview**—K12IH, Lailish TV Inc., Box 462, Rte. 6, Lakeview, OR (KTVL Ch. 10 Medford)—10-w, lat. 42° 11' 48", long. 120° 34' 11".
- Lakeview**—K19BK, State of Oregon, 2828 S.W. Front Ave., Portland, OR 97201 (KOPB-TV Ch. 10 Portland)—100-w, lat. 42° 10' 42", long. 120° 21' 18".
- Lakeview**—K21BC, Trinity Bcstg. Network Inc., Box A, Santa Ana, CA 92711 (KTBN-TV Ch. 40 Santa Ana-Los Angeles, CA)—100-w, lat. 42° 11' 48", long. 120° 34' 11".
- Lakeview**—K61DK, Inspiration TV of Southern Oregon, Box 1394, Lakeview, OR (KTBN-TV Ch. 40 Santa Ana-Los Angeles, CA)—100-w, lat. 42° 11' 48", long. 120° 34' 11".
- Lakeview, New Idaho District & West Side**—K07NR, Lailish TV Inc., Box 462, Rte. 6, Lakeview, OR (KOTI Ch. 2 Klamath Falls)—10-w, lat. 42° 11' 48", long. 120° 34' 11".
- Lexington**—See K63BS, Heppner.
- Lonerock**—K10CR, Lonerock TV Co., Lonerock Rte., Condon, OR (KEPR-TV Ch. 19 Pasco-Kennewick-Richland, WA)—0.5-w, lat. 45° 05' 00", long. 119° 58' 10".
- Long Creek**—K04AE, F.L.C.R. Community TV Inc., Long Creek, OR (KBCI-TV Ch. 2 Boise, ID)—10-w, lat. 44° 40' 45", long. 119° 08' 55".
- Long Creek**—K06AB, F.L.C.R. Community TV Inc., Long Creek, OR (KTVB Ch. 7 Boise, ID)—10-w, lat. 44° 40' 45", long. 119° 08' 55".
- Long Creek**—K09AE, F.L.C.R. Community TV Inc., Long Creek, OR (KBCI-TV Ch. 2 Boise, ID)—1-w, lat. 44° 41' 48", long. 118° 58' 18".
- Long Creek**—K11AH, F.L.C.R. Community TV Inc., Long Creek, OR (KTVB Ch. 7 Boise, ID)—1-w, lat. 44° 41' 48", long. 118° 58' 18".
- Long Creek**—See K63BS, Heppner.
- Lower Deschutes River**—See K04BJ, La Pine.
- Lower Deschutes River**—See K11GQ, La Pine.

Translators—Oregon

- Lower Deschutes River**—See K13JF, La Pine.
- Madras**—See K56BV, Culver.
- Madras**—K58BK, Jefferson County TV Inc., Box 1336, Rte. 2, Madras, OR (KOIN-TV Ch. 6 Portland)—100-w, lat. 44° 34' 48", long. 121° 09' 12".
- Madras**—K63CC, Jefferson County TV Inc., Box 1336, Rte. 2, Madras, OR (KATU Ch. 2 Portland)—100-w, lat. 44° 34' 48", long. 121° 09' 12".
- Madras**—See K66BC, Culver.
- Madras**—See K69BI, Culver.
- Malin**—See K04KI, Merrill.
- Manzanita, Rockaway & vicinity**—K44AV, North Tillamook County TV Translators Inc., Box 58, Rockaway, OR 97136 (KGW-TV Ch. 8 Portland)—100-w, lat. 45° 44' 27", long. 123° 56' 10".
- Manzanita, Mohler, Neah-Kah-Nie, Nehalem, Rockaway & Wheeler**—K57DK, North Tillamook County TV Translators Inc., Box 58, Rockaway, OR 97136 (KOPB-TV Ch. 10 Portland)—10-w, lat. 45° 44' 27", long. 123° 56' 10".
- Mapleton**—K03CQ, Mapleton Translator Inc., Mapleton, OR (KVAL-TV Ch. 13 Eugene)—1-w, lat. 44° 03' 00", long. 123° 50' 45".
- Mapleton**—K05DF, Mapleton Translator Inc., Mapleton, OR (KEZI Ch. 9 Eugene)—1-w, lat. 44° 03' 00", long. 123° 50' 45".
- Mapleton**—K11HW, Mapleton Translator Inc., Mapleton, OR (KMTR-TV Ch. 16 Eugene-Springfield)—1-w, lat. 44° 03' 00", long. 123° 50' 45".
- Maupin**—K52CH, Maupin Translator District, Box 175, Maupin, OR 97037 (KOPB-TV Ch. 10 Portland)—20-w, lat. 45° 10' 54", long. 121° 03' 17".
- Maupin**—K54BK, Maupin TV Corp., Box 343, Maupin, OR (KATU Ch. 2 Portland)—20-w, lat. 45° 10' 54", long. 121° 03' 17".
- Maupin**—K56CO, Maupin Translator District, Box 141, Maupin, OR 97037 (KOIN-TV Ch. 6 Portland)—20-w, lat. 45° 10' 54", long. 121° 03' 17".
- Maupin**—K58BU, Maupin Translator District, Box 141, Maupin, OR 97037 (KGW-TV Ch. 8 Portland)—100-w, lat. 45° 10' 54", long. 121° 03' 17".
- Maupin**—K60CH, Maupin TV Corp., Box 343, Maupin, OR (KOIN-TV Ch. 6 Portland)—20-w, lat. 45° 10' 54", long. 121° 03' 17".
- Medford**—K57EK, Trinity Bcstg. Network Inc., Box C-11949, Santa Ana, CA 92711 (KTBN-TV Ch. 40 Santa Ana-Los Angeles, CA)—1000-w, lat. 42° 25' 41", long. 123° 00' 04".
- Merlin**—See K02DP, Grants Pass.
- Merlin**—K36BL, California-Oregon Broadcasting, 125 S. Fir St., Medford, OR 97501 (KOBH Ch. 5 Medford) lat. 42° 28' 59", long. 123° 21' 59".
- Merlin**—See K40BL, Hugo.
- Merrill**—See K60BH, Midland.
- Merrill**—See K62BE, Keno.
- Merrill & Malin**—K04KI, Southern Oregon Public Television Inc., 34 S. Fir St., Medford, OR 97501 (KSYS Ch. 8 Medford)—5-w, lat. 42° 05' 48", long. 121° 37' 57".
- Midland**—See K62BE, Keno.
- ★ **Midland, Merrill & Keno**—K60BH, Freedom Communications Inc., Box 10, Medford, OR 97501 (KTVL Ch. 10 Medford)—100-w, lat. 42° 08' 48", long. 121° 46' 16".
- Midland, Merrill & Keno**—K62BE, California-Oregon Bcstg. Inc., 125 S. Fir, Medford, OR 97501 (KOTI Ch. 2 Klamath Falls)—100-w, lat. 42° 08' 48", long. 121° 46' 16".
- Milton-Freewater**—See K38AH, Pendleton.
- Milton-Freewater**—K51DF, Citizens TV Inc., Box 130-A, Rte. 1, Milton-Freewater, OR (KREM-TV Ch. 2 Spokane, WA)—100-w, lat. 45° 50' 25", long. 118° 17' 10".
- Milton-Freewater**—K61BT, State of Oregon acting by & through the Oregon Commission on Public Bcstg., 2828 S.W. Front Ave., Portland, OR 97201 (KTVR Ch. 13 La Grande)—100-w, lat. 45° 50' 25", long. 118° 17' 10".
- Milton-Freewater**—K63DA, Citizens TV Inc., Box 130-A, Rte. 1, Milton-Freewater, OR (KXLY-TV Ch. 4 Spokane, WA)—100-w, lat. 45° 50' 25", long. 118° 17' 10".
- Milton-Freewater**—K67DE, Citizens TV Inc., Box 130-A, Rte. 1, Milton-Freewater, OR (KHQ-TV Ch. 6 Spokane, WA)—100-w, lat. 45° 50' 25", long. 118° 17' 10".
- Milton-Freewater**—K69AB, Citizens TV Inc., Box 130-A, Rte. 1, Milton-Freewater, OR (KSPS-TV Ch. 7 Spokane, WA)—100-w, lat. 45° 50' 25", long. 118° 17' 10".
- Mitchell**—K04GY, Mitchell Community TV Inc., Box 215, Mitchell, OR (KTVB Ch. 7 Boise, ID)—1-w, lat. 44° 34' 16", long. 120° 02' 48".
- Mitchell**—K05DT, Mitchell Community TV Inc., Box 215, Mitchell, OR (KBCI-TV Ch. 2 Boise, ID)—1-w, lat. 44° 34' 16", long. 120° 02' 48".
- Mitchell**—K09KQ, Mitchell Community TV Inc., Box 215, Mitchell, OR (KATU Ch. 2 Portland)—1-w, lat. 44° 34' 16", long. 120° 02' 48".
- Mitchell**—K11JC, Mitchell Community TV Inc., Box 215, Mitchell, OR (KVAL-TV Ch. 13 Eugene)—1-w, lat. 44° 34' 16", long. 120° 02' 48".
- Mohler**—See K57DK, Manzanita.
- Monument**—K09MZ, Monument TV Inc., Box 308, Monument, OR (KTVB Ch. 7 Boise, ID)—1-w, lat. 44° 50' 27", long. 119° 27' 50".
- Monument**—K11NM, Monument TV Inc., Box 308, Monument, OR (KBCI-TV Ch. 2 Boise, ID)—1-w, lat. 44° 50' 27", long. 119° 27' 50".
- Monument**—K12MX, Monument TV Inc., Box 308, Monument, OR (KOPB-TV Ch. 10 Portland)—1-w, lat. 44° 50' 27", long. 119° 27' 50".
- Monument**—K13OH, Monument TV Inc., Box 308, Monument, OR (KIVI Ch. 6 Nampa-Boise-Caldwell, ID)—1-w, lat. 44° 50' 27", long. 119° 27' 50".
- Mount Vernon**—See K68CB, John Day.
- Murphy & New Hope**—K34BV, California-Oregon Bcstg. Inc., 125 S. Fir St., Medford, OR 97501 (KOBH Ch. 5 Medford)—20-w, lat. 42° 17' 36", long. 123° 20' 13".
- ★ **Murphy & Wilderville**—K09PS, California-Oregon Bcstg. Inc., 125 S. Fir, Medford, OR 97501 (KOBH Ch. 5 Medford)—5-w, lat. 42° 19' 17", long. 123° 23' 37".
- Myrtle Creek**—K08FU, Myrtle Creek Chamber of Commerce, Box 310, Myrtle Creek, OR (KEZI Ch. 9 Eugene)—1-w, lat. 43° 01' 04", long. 123° 16' 53".
- Myrtle Creek**—K13HM, Southwest Oregon Television Bcstg. Corp., 1850 N.E. Stephens St., Roseburg, OR 97470 (KPIC Ch. 4 Roseburg)—10-w, lat. 43° 01' 04", long. 123° 16' 53".
- Myrtle Point**—See K02GO, Broadbent.
- Myrtle Point**—See K07JP, Broadbent.
- Myrtle Point**—See K13KQ, Broadbent.
- Neah-Kah-Nie**—See K57DK, Manzanita.
- Nehalem**—See K57DK, Manzanita.
- Nesika Beach**—See K02IQ, Gold Beach.
- New Idaho District**—See K07NR, Lakeview.
- ★ **New Pine Creek**—K08IC, Modoc County Superintendent of Schools, 445 Center St., Cedarville, CA (KIXE-TV Ch. 9 Redding, CA)—10-w, lat. 41° 48' 30", long. 120° 20' 00".
- Newport & Otter Rock**—K55DA, Eugene Television Inc., Box 1313, Eugene, OR 97440 (KVAL-TV Ch. 13 Eugene)—50-w, lat. 44° 45' 23", long. 124° 02' 52".
- Newport & Otter Rock**—K74AG, Radio Center, 324 N.W. Coast Hwy., Newport, OR (KOIN-TV Ch. 6 Portland)—10-w, lat. 44° 45' 24", long. 124° 02' 50".
- Newport & Otter Rock**—K76BR, Radio Center, 324 N.W. Coast Hwy., Newport, OR (KEZI Ch. 9 Eugene)—10-w, lat. 44° 45' 24", long. 124° 02' 50".
- Newport & Otter Rock**—K7BCT, Radio Center, 324 N.W. Coast Hwy., Newport, OR (KPTV Ch. 12 Portland)—10-w, lat. 44° 45' 20", long. 124° 02' 42".
- Newport, Seal Rock & South Beach**—K66AS, State of Oregon acting by & through the Oregon Commission on Public Bcstg., 2828 S.W. Front Ave., Portland, OR 97201 (KOAC-TV Ch. 7 Corvallis)—100-w, lat. 44° 45' 24", long. 124° 02' 47".
- North Bank**—See K02IQ, Gold Beach.
- North Bend**—See K13JQ, Empire.
- North Bend**—See K17AA, Coos Bay.
- North La Pine**—K34AI, La Pine TV Inc., Box 153, La Pine, OR 97739 (KOIN-TV Ch. 6 Portland)—20-w, lat. 43° 52' 25", long. 121° 30' 11".
- North Powder**—See K62BK, Elgin.
- Norway**—See K02GO, Broadbent.
- Norway**—See K07JP, Broadbent.
- Norway**—See K13KQ, Broadbent.
- O'Brien**—See K02DV, Bridgeview.
- Oak**—See K53CU, Deer Creek.
- Oak Creek Valley**—See K11BX, Glide.
- Oakland**—K07IA, Chambers Cable Communications Inc., Box 7009, Eugene, OR 97401 (KEZI Ch. 9 Eugene)—1-w, lat. 43° 25' 29", long. 123° 18' 14".
- Oakland**—See K68BG, Glide.
- Oakland & Union Gap**—K12IA, Southwest Oregon Television Bcstg. Corp., 1850 N.E. Stephens St., Roseburg, OR 97470 (KPIC Ch. 4 Roseburg)—1-w, lat. 43° 24' 10", long. 123° 18' 45".
- Oakridge**—K02CY, Upper Willamette TV Reflector System Inc., Box 215, Star Rte., Oakridge, OR (KVAL-TV Ch. 13 Eugene)—1-w, lat. 43° 44' 54", long. 122° 26' 15".
- Oakridge**—K04CT, Upper Willamette TV Reflector System Inc., Box 215, Star Rte., Oakridge, OR (KEZI Ch. 9 Eugene)—1-w, lat. 43° 44' 54", long. 122° 26' 15".
- Odell Lakes**—See K03DV, Crescent.
- Old Military Road**—See K13JR, Jacksonville.
- Oregon Canyon**—K05DE, Oregon Canyon Ranches, John Echave, McDermitt, NV (KTVB Ch. 7 Boise, ID)—1-w, lat. 42° 19' 03", long. 117° 52' 03".
- ★ **Oregon Canyon**—K11PO, Oregon Canyon Ranches, John Echave, McDermitt, NV (KIVI Ch. 6 Nampa-Boise-Caldwell, ID)—1-w, lat. 42° 16' 05", long. 117° 49' 57".
- Oregon Canyon**—K13HT, Oregon Canyon Ranches, John Echave, McDermitt, NV (KBCI-TV Ch. 2 Boise, ID)—1-w, lat. 42° 19' 03", long. 117° 52' 03".
- Otter Rock**—See K55DA, Newport.
- Otter Rock**—See K74AG, Newport.
- Otter Rock**—See K76BR, Newport.
- Otter Rock**—See K78CT, Newport.
- Oxbow**—K02JS, Idaho Power Co., Box 770, Boise, ID (KIVI Ch. 6 Nampa-Boise-Caldwell, ID)—1-w, lat. 44° 57' 34", long. 116° 49' 57".
- Oxbow**—K04ET, Idaho Power Co., Box 770, Boise, ID (KBCI-TV Ch. 2 Boise, ID)—1-w, lat. 44° 57' 34", long. 116° 49' 57".
- Oxbow**—K06ER, Idaho Power Co., Box 770, Boise, ID (KTVB Ch. 7 Boise, ID)—1-w, lat. 44° 57' 34", long. 116° 49' 57".
- Pacific City**—See K68BA, Cloverdale.
- Paisley**—See K06BP, Clover Flats.

- Paisley**—K09VC, State of Oregon acting by & through the Oregon Commission on Public Bcstg., 7140 S.W. Macadam Ave., Corvallis, OR 97216-3013 (KOPB-TV Ch. 10 Portland)—1-w, lat. 42° 41' 42", long. 120° 33' 13".
- Paisley & Valley Falls**—K04JN, Paisley TV Inc., Box 775, Rte. 2, Lakeview, ID (KTVL Ch. 10 Medford)—10-w, lat. 42° 23' 31", long. 120° 22' 04".
- Paulina & vicinity**—K04IV, Paulina Telecasters Inc., Box 6, Paulina, OR (KVAL-TV Ch. 13 Eugene)—10-w, lat. 44° 12' 00", long. 119° 43' 00".
- Pelican City**—See K07PU, Altamont.
- Pendleton & Umatilla County (eastern)**—K5980, State of Oregon acting by & through the Oregon Commission on Public Bcstg., 2828 S.W. Front Ave., Portland, OR 97201 (KTVR Ch. 13 La Grande)—100-w, lat. 45° 35' 20", long. 118° 34' 54".
- ★ **Pendleton, Adams, Milton-Freewater rural area & Ukiah-Starkey**—K38AH, Blue Mountain Translator District, Box 1651, Rte. 1, La Grande, OR 97850 (KPTV Ch. 12 Portland)—100-w, lat. 45° 12' 47", long. 119° 17' 41".
- Phoenix**—See K04EO, Ashland.
- Pinehurst**—K13PF, Southern Oregon Public Television Inc., 34 S. Fir St., Medford, OR 97501 (KSYS Ch. 8 Medford)—10-w, lat. 42° 08' 22", long. 122° 26' 25".
- Pistol River**—K07PI, Pistol River Translator Group, N. Bank Pistol River Rd., Pistol River, OR (KOB Ch. 5 Medford)—1-w, lat. 42° 25' 08", long. 124° 23' 08".
- Plush**—K04CB, Plush TV Inc., Box 14, Plush, OR 97637 (KOTI Ch. 2 Klamath Falls)—5-w, lat. 42° 18' 30", long. 119° 52' 30".
- Port Orford**—K02GF, North Curry County Recreation Inc., Box 426, Port Orford, OR (KCBY-TV Ch. 11 Coos Bay-North Bend)—10-w, lat. 42° 44' 30", long. 124° 30' 30".
- Port Orford**—K08AK, California-Oregon Bcstg. Inc., 125 S. Fir St., Medford, OR 97501 (KOB Ch. 5 Medford)—5-w, lat. 42° 44' 30", long. 124° 30' 30".
- Port Orford**—K13AU, North Curry County Recreation Inc., Box 426, Port Orford, OR—1-w, lat. 42° 44' 30", long. 124° 30' 30".
- Port Orford**—K14GT, Freedom Communications Inc., Box 10, Medford, OR 97501 (KTVL Ch. 10 Medford)—20-w, lat. 42° 44' 30", long. 124° 30' 30".
- Port Orford**—K61BU, State of Oregon acting by & through the Oregon Commission on Public Bcstg., 2828 S.W. Front Ave., Portland, OR 97201 (KOPB-TV Ch. 10 Portland)—100-w, lat. 42° 44' 30", long. 124° 30' 09".
- Powers**—K61EH, Powers TV Translator Inc., Box 296, Powers, OR 97466 (KEZI Ch. 9 Eugene)—20-w, lat. 42° 53' 11", long. 124° 05' 29".
- Powers & Florence**—K64DA, Powers TV Translator Inc., Box 296, Powers, OR 97466 (KOB Ch. 5 Medford)—10-w, lat. 42° 53' 11", long. 124° 05' 29".
- Powers**—K66DG, Powers TV Translator Inc., Box 296, Powers, OR 97466 (KOAC-TV Ch. 7 Corvallis)—20-w, lat. 42° 53' 11", long. 124° 05' 29".
- Powers**—K69AM, Powers TV Translator Inc., Box 296, Powers, OR 97466 (KCBY-TV Ch. 11 Coos Bay-North Bend)—20-w, lat. 42° 53' 11", long. 124° 05' 29".
- Prairie City (rural area S of)**—K11LT, Prairie City Lions Club, Box 393, Prairie City, OR (KBCI-TV Ch. 2 Boise, ID)—1-w, lat. 44° 26' 31", long. 118° 25' 15".
- Prairie City (rural area S of)**—K13MM, Prairie City Lions Club, Box 393, Prairie City, OR (KTVB Ch. 7 Boise, ID)—1-w, lat. 44° 26' 31", long. 118° 25' 15".
- Prairie City (rural areas S & W)**—K09ME, Prairie City Lions Club, Box 393, Prairie City, OR (KAID Ch. 4 Boise, ID)—1-w, lat. 44° 26' 31", long. 118° 25' 15".
- Prairie City (rural areas S & W)**—K12LW, Prairie City Lions Club, Box 393, Prairie City, OR (KIVI Ch. 6 Nampa-Boise-Caldwell, ID)—1-w, lat. 44° 26' 31", long. 118° 25' 15".
- Princeton & Virginia Valley**—K10IO, Princeton Community TV, 316 N. Alford, Burns, OR (KTVB Ch. 7 Boise, ID)—1-w, lat. 43° 15' 00", long. 118° 30' 00".
- Princeton & Virginia Valley region**—K13RT, Princeton Community TV, 316 N. Alford, Burns, OR (KIVI Ch. 6 Nampa-Boise-Caldwell, ID)—1-w, lat. 43° 15' 00", long. 118° 30' 00".
- Prineville**—K44AH, Ochoco Telecasters Inc., Box 331, Prineville, OR (KPTV Ch. 12 Portland)—100-w, lat. 44° 26' 05", long. 120° 57' 06".
- Prineville**—K46AK, Ochoco Telecasters Inc., Box 331, Prineville, OR (KGW-TV Ch. 8 Portland)—100-w, lat. 44° 26' 05", long. 120° 57' 06".
- Prineville**—K54AP, Ochoco Telecasters Inc., Box 331, Prineville, OR (KATU Ch. 2 Portland)—100-w, lat. 44° 26' 05", long. 120° 57' 06".
- Prineville & Redmond**—K52AK, Ochoco Telecasters Inc., Box 331, Prineville, OR (KOIN-TV Ch. 6 Portland)—100-w, lat. 44° 26' 05", long. 120° 57' 06".
- Prineville & Redmond**—K66AZ, Ochoco Telecasters Inc., Box 331, Prineville, OR (KTVZ Ch. 21 Bend)—1-w, lat. 44° 26' 05", long. 120° 57' 06".
- Prineville & vicinity**—K68AE, Ochoco Telecasters Inc., Box 331, Prineville, OR (KOPB-TV Ch. 10 Portland)—100-w, lat. 44° 26' 05", long. 120° 57' 06". Requests modification of license for LPTV authorization.
- Prospect**—K02JG, Southern Oregon Public Television Inc., 34 S. Fir St., Medford, OR 97501 (KSYS Ch. 8 Medford)—10-w, lat. 42° 43' 36", long. 122° 36' 28".
- Prospect**—K07GI, Prospect Lions Club Inc., Prospect, OR (KTVL Ch. 10 Medford)—1-w, lat. 42° 43' 36", long. 122° 36' 28".
- Prospect**—K13KO, California-Oregon Bcstg. Inc., 125 S. Fir, Medford, OR 97501 (KOB Ch. 5 Medford)—5-w, lat. 43° 45' 57", long. 122° 25' 08".
- Redmond**—See K52AK, Prineville.
- Redmond**—See K66AZ, Prineville.
- ★ **Richland**—K08KW, State of Oregon acting by & through the Oregon Commission on Public Bcstg., 2828 S.W. Front Ave., Portland, OR 97201 (KTVR Ch. 13 La Grande)—1-w, lat. 44° 36' 32", long. 117° 16' 40".
- Richmond**—K03BJ, Spray Community TV Inc., Spray, OR (KOIN-TV Ch. 6 Portland)—1-w, lat. 44° 45' 28", long. 119° 57' 45".
- Riddle**—See K02CG, Canyonville.
- Riddle**—See K07KT, Canyonville.
- Riddle**—See K11GH, Canyonville.
- Riley**—K05HO, Countywide TV Translator District, 450 N. Buena Vista, Burns, OR (KTVZ Ch. 21 Bend)—10-w, lat. 43° 33' 30", long. 120° 04' 28".
- Riley**—See K06GE, Alkali Lake.
- Riverside**—K09ML, Riverside Community TV, 314 N. Broadway, Burns, OR (KIVI Ch. 6 Nampa)—2.5-w, lat. 43° 31' 29", long. 118° 11' 08".
- Riverside**—K11LO, Riverside Community TV, 314 N. Broadway, Burns, OR (KTVB Ch. 7 Boise, ID)—1-w, lat. 43° 31' 29", long. 118° 11' 08".
- Riverside**—K13ME, Riverside Community TV, 314 N. Broadway, Burns, OR (KBCI-TV Ch. 2 Boise, ID)—1-w, lat. 43° 31' 29", long. 118° 11' 08".
- Rockaway**—See K44AV, Manzanita.
- Rockaway**—See K57DK, Manzanita.
- Rockaway & vicinity**—K47CD, North Tillamook County TV Translators Inc., Box 58, Rockaway, OR 97136 (KATU Ch. 2 Portland)—100-w, lat. 45° 44' 27", long. 123° 56' 10".
- Rockaway & vicinity**—K53BV, North Tillamook County TV Translators Inc., Box 58, Rockaway, OR 97136 (KPTV Ch. 12 Portland)—100-w, lat. 45° 44' 27", long. 123° 56' 10".
- Rockaway & vicinity**—K77BG, North Tillamook County TV Translators Inc., Box 58, Rockaway, OR 97136 (KOIN-TV Ch. 6 Portland)—20-w, lat. 45° 44' 27", long. 123° 56' 10".
- Rogue River**—K03BZ, Freedom Communications Inc., Box 10, Medford, OR 97501 (KTVL Ch. 10 Medford)—10-w, lat. 42° 26' 56", long. 123° 11' 22".
- Rome**—K10GM, Rome TV District, Jordan Valley, OR (KBCI-TV Ch. 2 Boise, ID)—1-w, lat. 42° 51' 08", long. 117° 41' 09".
- Roseburg**—K02DS, Southwest Oregon Television Bcstg. Corp., 1850 N.E. Stephens St., Roseburg, OR 97470 (KPIC Ch. 4 Roseburg)—1-w, lat. 43° 12' 12", long. 123° 21' 52".
- Roseburg**—K31AE, KMTR Inc., Box 7308, Eugene, OR 97401 (KMTR-TV Ch. 16 Eugene-Springfield)—100-w, lat. 43° 12' 22", long. 123° 21' 56".
- Roseburg**—See K53CU, Deer Creek.
- Roseburg**—K66BF, State of Oregon acting by & through the Oregon Commission on Public Bcstg., 2828 S.W. Front Ave., Portland, OR 97201 (KOAC-TV Ch. 7 Corvallis)—100-w, lat. 43° 12' 10", long. 123° 22' 55".
- Ruch & Applegate**—K13PI, Southern Oregon Public Television Inc., 34 S. Fir St., Medford, OR 97501 (KSYS Ch. 8 Medford)—5-w, lat. 42° 13' 17", long. 123° 01' 27".
- Ruch & Applegate**—K43BJ, Sunshine TV Inc., Box 728, Medford, OR 97504 (KDRV Ch. 12 Medford)—20-w, lat. 42° 13' 09", long. 123° 01' 30".
- Rupert**—See K59CC, Burley, ID.
- Scottsburg**—K02DB, Eugene Television Inc., Box 1313, Eugene, OR 97440 (KVAL-TV Ch. 13 Eugene)—10-w, lat. 43° 38' 00", long. 123° 49' 00".
- Scottsburg**—K06IO, Chambers Cable Communications Inc., Box 7009, Eugene, OR 97401 (KEZI Ch. 9 Eugene)—10-w, lat. 43° 38' 12", long. 123° 49' 31".
- Scottsburg**—K68BH, State of Oregon acting by & through the Oregon Commission on Public Bcstg., 2828 S.W. Front Ave., Portland, OR 97201 (KOAC-TV Ch. 7 Corvallis)—100-w, lat. 43° 38' 00", long. 123° 49' 00".
- Seal Rock**—See K66AS, Newport.
- Seaside**—See K71AP, Gearhart.
- Seaside**—See K75AJ, Gearhart.
- Seaside**—See K78AQ, Gearhart.
- Seaside**—See K81AQ, Gearhart.
- Seaside & Cannon Beach**—K62BF, State of Oregon acting by & through the Oregon Commission on Public Bcstg., 2828 S.W. Front Ave., Portland, OR 97201 (KOPB-TV Ch. 10 Portland)—100-w, lat. 45° 57' 11", long. 123° 56' 16".
- Selma**—See K51BV, Cave Junction.
- Seven Oaks**—See K03EI, Eagle Point.
- Severance Ranch**—See K02JN, L/S Ranch.
- Severance Ranch**—See K06JN, L/S Ranch.
- Shady Cove**—K13PE, Southern Oregon Public Television Inc., 34 S. Fir St., Medford, OR 97501 (KSYS Ch. 8 Medford)—5-w, lat. 42° 42' 21", long. 122° 47' 06".
- Silver Lake**—K02EI, Silver Lake Community TV Assn., Silver Lake, OR (KEZI Ch. 9 Eugene)—1-w, lat. 43° 03' 18", long. 121° 02' 16".

Translators—Oregon

- Silver Lake**—K04AY, Silver Lake Community TV Assn., Silver Lake, OR (KOIN-TV Ch. 6 Portland)—1-w, lat. 43° 03' 18", long. 121° 02' 36".
- Silver Lake**—K05CT, Silver Lake Community TV Assn., Silver Lake, OR (KGW-TV Ch. 8 Portland)—1-w, lat. 43° 03' 18", long. 121° 02' 56".
- Silver Lake**—K11RM, Silver Lake Community TV Assn., Silver Lake, OR (KOBI Ch. 5 Medford)—10-w, lat. 43° 09' 55", long. 120° 52' 50".
- South Beach**—e K66AS, Newport.
- South Willamette**—See K11GT, Eugene.
- Spray**—K07EM, Spray Community TV Inc., Spray, OR (KOIN-TV Ch. 6 Portland)—0.66-w, lat. 44° 48' 15", long. 119° 47' 25".
- Spring River Butte**—K32CC, La Pine TV Inc., Box 153, La Pine, OR 97739 (KGW-TV Ch. 8 Portland)—20-w, lat. 43° 52' 25", long. 121° 30' 11".
- Squaw Valley**—See K02IQ, Gold Beach.
- Squaw Valley**—K07KZ, Eugene TV Inc., Box 9, Gold Beach, OR (KCBY-TV Ch. 11 Coos Bay-North Bend)—5-w, lat. 42° 24' 03", long. 124° 21' 29".
- Squaw Valley**—K13MI, Community TV Assn. Inc., Box 9, Gold Beach, OR (KIEM-TV Ch. 3 Eureka, CA)—5-w, lat. 42° 24' 03", long. 124° 21' 29".
- Summer Lake**—K07FW, Paisley TV Inc., Box 775, Rte. 2, Lakeview, ID (KOTI Ch. 2 Klamath Falls)—1-w, lat. 42° 50' 30", long. 120° 47' 25".
- Sutherlin**—K02AU, Southwest Oregon Television Bcstg. Corp., 1850 N.E. Stephens St., Roseburg, OR 97470 (KPIC Ch. 4 Roseburg)—1-w, lat. 43° 21' 23", long. 123° 03' 50".
- Sutherlin**—See K11BX, Glide.
- Sutherlin**—See K68BG, Glide.
- Sweet Home**—K05AQ, East Linn Community Telecasters Inc., 1829 E St., Sweet Home, OR (KPTV Ch. 12 Portland)—1-w, lat. 44° 24' 11", long. 122° 48' 10".
- Sweet Home**—K11CG, East Linn Community Telecasters Inc., 1829 E St., Sweet Home, OR (KGW-TV Ch. 8 Portland)—1-w, lat. 44° 24' 11", long. 122° 48' 10".
- Swishome**—K02AP, Siuslaw Translator Inc., Box 43, Swishome, OR (KOIN-TV Ch. 6 Portland)—1-w, lat. 44° 03' 19", long. 123° 48' 52".
- Swishome**—K04AW, Siuslaw Translator Inc., Box 43, Swishome, OR (KEZI Ch. 9 Eugene)—1-w, lat. 44° 03' 19", long. 123° 48' 52".
- Swishome**—K05AN, Siuslaw Translator Inc., Box 43, Swishome, OR (KVAL-TV Ch. 13 Eugene)—1-w, lat. 44° 03' 19", long. 123° 48' 52".
- Talent**—See K04EO, Ashland.
- Terrebonne**—K57CH, Ochoco Telecasters Inc., Box 331, Prineville, OR (KPTV Ch. 12 Portland)—20-w, lat. 44° 20' 11", long. 121° 11' 15".
- Terrebonne**—K60BQ, Ochoco Telecasters Inc., Box 331, Prineville, OR (KGW-TV Ch. 8 Portland)—20-w, lat. 44° 20' 11", long. 121° 11' 15".
- Terrebonne**—K62AJ, Ochoco Telecasters Inc., Box 331, Prineville, OR (KATU Ch. 2 Portland)—20-w, lat. 44° 20' 11", long. 121° 11' 15".
- Terrebonne**—K65AE, Ochoco Telecasters Inc., Box 331, Prineville, OR (KOIN-TV Ch. 6 Portland)—20-w, lat. 44° 20' 11", long. 121° 11' 15".
- The Dalles**—K64BK, Mid-Columbia TV Corp., Box 831, 1515 E. 21st, The Dalles, OR (KOIN-TV Ch. 6 Portland)—100-w, lat. 45° 42' 09", long. 121° 08' 26".
- The Dalles**—See K66AH, Dufur.
- The Dalles, OR & Goldendale, WA**—K61BX, Mid-Columbia TV Corp., Box 831, 1515 E. 21st, The Dalles, OR (KATU Ch. 2 Portland)—100-w, lat. 45° 42' 09", long. 121° 08' 26".
- The Dalles, OR & Goldendale, WA**—K69AH, Mid-Columbia TV Corp., Box 831, 1515 E. 21st, The Dalles, OR (KPTV Ch. 12 Portland)—10-w, lat. 45° 42' 09", long. 121° 08' 26".
- The Dalles, OR & Goldendale, WA**—K77AK, Mid-Columbia TV Corp., Box 831, 1515 E. 21st, The Dalles, OR (KATU Ch. 2 Portland)—10-w, lat. 45° 42' 09", long. 121° 08' 26".
- The Dalles, OR & Goldendale, WA**—K80BA, Mid-Columbia TV Corp., Box 831, 1515 E. 21st, The Dalles, OR (KOIN-TV Ch. 6 Portland)—50-w, lat. 45° 42' 09", long. 121° 08' 26".
- The Dalles, OR & Goldendale, WA**—W59AV, Mid-Columbia TV Corp., Box 831, 1515 E. 21st, The Dalles, OR (KGW-TV Ch. 8 Portland)—100-w, lat. 45° 42' 09", long. 121° 08' 26".
- Tillamook**—K71AL, Tillamook TV Translators Inc., Box 27 (KPTV Ch. 12 Portland)—10-w, lat. 45° 12' 53", long. 123° 45' 14".
- Tillamook**—K73CC, Tillamook TV Translators Inc., Box 27 (KOAC-TV Ch. 7 Corvallis)—10-w, lat. 45° 12' 53", long. 123° 45' 14".
- Tillamook**—K76AM, Tillamook TV Translators Inc., Box 27 (KGW-TV Ch. 8 Portland)—10-w, lat. 45° 12' 53", long. 123° 45' 14".
- Tillamook**—K79AE, Tillamook TV Translators Inc., Box 27 (KOIN-TV Ch. 6 Portland)—10-w, lat. 45° 12' 53", long. 123° 45' 14".
- Tillamook**—K82AT, Tillamook TV Translators Inc., Box 27 (KATU Ch. 2 Portland)—20-w, lat. 45° 12' 53", long. 123° 45' 14".
- Toketee Falls**—K07DS, Toketee Falls Improvement Club, Toketee Falls, OR (KOBI Ch. 5 Medford)—1-w, lat. 43° 16' 27", long. 122° 25' 57".
- Toketee Falls**—K12FZ, Toketee Falls Improvement Club, Toketee Falls, OR (KTVL Ch. 10 Medford)—1-w, lat. 43° 16' 27", long. 122° 25' 57".
- Tolo**—See K03EI, Eagle Point.
- Toro**—See K55DQ, Gold Hill.
- Tri City**—See K07KT, Canyonville.
- Tri City**—See K11GH, Canyonville.
- Twickenham**—K10EG, Spray Community TV Inc., Spray, OR (KOIN-TV Ch. 6 Portland)—0.66-w, lat. 44° 44' 45", long. 120° 12' 20".
- Ukiah**—K03BQ, Ukiah TV Assn., Ukiah, OR (KNOU Ch. 25 Richland-Pasco-Kennewick, WA)—1-w, lat. 45° 07' 30", long. 118° 56' 45".
- Ukiah-Starkey**—See K38AH, Pendleton.
- Umatilla County**—See K59BO, Pendleton.
- Umatilla River Valley**—K03AX, Umatilla River TV Assn. Inc., Box 27, Cayuse, OR (KEPR-TV Ch. 19 Pasco-Kennewick-Richland, WA)—1-w, lat. 45° 41' 33", long. 118° 21' 54".
- Union**—See K62BK, Elgin.
- Union**—See K64BB, Baker.
- Union**—See K66BO, Baker.
- Union**—See K68AH, Baker.
- Union Gap**—See K12IA, Oakland.
- Upper Deschutes River**—See K04BJ, La Pine.
- Upper Deschutes River**—See K11GQ, La Pine.
- Upper Deschutes River**—See K13JF, La Pine.
- Vale**—K11MK, City of Vale, 252 B St., Vale, OR (KBCI-TV Ch. 2 Boise, ID)—1-w, lat. 43° 58' 37", long. 117° 13' 22".
- Vale**—K13NC, City of Vale, 252 B St., Vale, OR (KTVB Ch. 7 Boise, ID)—1-w, lat. 43° 58' 37", long. 117° 13' 22".
- Valley Falls**—See K04JN, Paisley.
- Valley Falls**—See K06BP, Clover Flats.
- Virginia Valley**—See K13RT, Princeton.
- Virginia Valley**—See K10IO, Princeton.
- Wallowa**—K59BN, State of Oregon acting by & through the Oregon Commission on Public Bcstg., 2828 S.W. Front Ave., Portland, OR 97201 (KTVR Ch. 13 La Grande)—10-w, lat. 45° 35' 28", long. 117° 35' 45".
- Wallowa Valley**—K53AG, Wallowa Valley TV Assn. Inc., Star Rte., Enterprise, OR (KREM-TV Ch. 2 Spokane, WA)—20-w, lat. 45° 35' 28", long. 117° 35' 45".
- Wallowa Valley**—K55BJ, Wallowa Valley TV Assn. Inc., Star Rte., Enterprise, OR (KXLY-TV Ch. 4 Spokane, WA)—20-w, lat. 45° 35' 28", long. 117° 35' 45".
- Wallowa Valley**—K57AT, Wallowa Valley TV Assn. Inc., Star Rte., Enterprise, OR (KHQ-TV Ch. 6 Spokane, WA)—20-w, lat. 45° 35' 28", long. 117° 35' 45".
- Wallowa Valley**—K63AT, Wallowa Valley TV Assn. Inc., Star Rte., Enterprise, OR (KREM-TV Ch. 2 Spokane, WA)—100-w, lat. 45° 22' 45", long. 117° 22' 31".
- Wallowa Valley**—K65AY, Wallowa Valley TV Assn. Inc., Star Rte., Enterprise, OR (KXLY-TV Ch. 4 Spokane, WA)—100-w, lat. 45° 22' 45", long. 117° 22' 31".
- Wallowa Valley**—K67BF, Wallowa Valley TV Assn. Inc., Star Rte., Enterprise, OR (KHQ-TV Ch. 6 Spokane, WA)—100-w, lat. 45° 22' 45", long. 117° 22' 31".
- Wallowa Valley**—K69AD, Wallowa Valley TV Assn. Inc., Star Rte., Enterprise, OR (KSPS-TV Ch. 7 Spokane, WA)—20-w, lat. 45° 22' 45", long. 117° 22' 31".
- Warrenton**—See K71AP, Gearhart.
- Warrenton**—See K75AJ, Gearhart.
- Warrenton**—See K78AQ, Gearhart.
- Warrenton**—See K81AQ, Gearhart.
- Wasco**—K33CJ, North Sherman TV Co-op, Box 27, Wasco, OR (KATU Ch. 2 Portland)—20-w, lat. 45° 44' 26", long. 120° 43' 46".
- Wasco**—K41CL, North Sherman TV Co-op, Box 27, Wasco, OR (KGW-TV Ch. 8 Portland)—100-w, lat. 45° 44' 26", long. 120° 43' 46".
- Wasco**—K57CQ, North Sherman TV Co-op, Box 27, Wasco, OR (KOIN-TV Ch. 6 Portland)—100-w, lat. 45° 44' 26", long. 120° 43' 46".
- Wasco**—K62AS, Sherman County Intermediate Education District, Box 404, Moro, OR (KTVR Ch. 13 La Grande)—100-w, lat. 45° 44' 26", long. 120° 43' 46".
- Wasco & Happner**—K67AD, North Sherman TV Co-op, Box 27, Wasco, OR (KPTV Ch. 12 Portland)—100-w, lat. 45° 44' 26", long. 120° 43' 46".
- Wedderburn**—See K02IQ, Gold Beach.
- Wedderburn**—K04MG, Community TV Assn. Inc., Box 9, Gold Beach, OR (KSYS Ch. 8 Medford)—20-w, lat. 42° 24' 03", long. 124° 21' 29".
- West Side**—See K07NR, Lakeview.
- Weston**—See K05BQ, Adams.
- Weston**—K11LE, Wildhorse Farmers TV Assn., Box 263, Weston, OR (KNDU Ch. 25 Richland-Pasco-Kennewick, WA)—1-w, lat. 45° 47' 53", long. 118° 23' 50".
- Wheeler**—See K57DK, Manzanita.
- White City**—See K03EI, Eagle Point.
- Wilderville**—See K09PS, Murphy.
- Williams**—K02JJ, Southern Oregon Public Television Inc., 34 S. Fir St., Medford, OR 97501 (KSYS Ch. 8 Medford)—1-w, lat. 42° 10' 00", long. 123° 17' 53".

Williams—K04JP, Freedom Communications Inc., Box 10, Medford, OR 97501 (KTVL Ch. 10 Medford)—5-w, lat. 42° 10' 00", long. 123° 17' 53".

Williams—K07HS, California-Oregon Bcstg. Inc., 125 S. Fir, Medford, OR 97501 (KDBI Ch. 5 Medford)—5-w, lat. 42° 10' 00", long. 123° 17' 53".

Willowdale—K03EZ, Cross Keys TV Corp., Box 440, Madras, OR (KOAC-TV Ch. 7 Corvallis)—1-w, lat. 44° 47' 13", long. 120° 56' 31".

Willowdale—K05GK, Cross Keys TV Corp., Box 440, Madras, OR (KEZI Ch. 9 Eugene)—1-w, lat. 44° 47' 13", long. 120° 56' 31".

Willowdale—K110L, Cross Keys TV Corp., Box 440, Madras, OR (KVAL-TV Ch. 13 Eugene)—1-w, lat. 44° 47' 13", long. 120° 56' 31".

Winchester—See K53CU, Deer Creek.

Winchester—See K68BG, Glide.

Windy Creek—See K02GT, Azalea.

Winston—K07L, Chambers Cable Communications Inc., Box 7009, Eugene, OR 97401 (KEZI Ch. 9 Eugene)—1-w, lat. 43° 07' 51", long. 123° 25' 06".

Wolf Creek—See K02GT, Azalea.

Wolf Creek—See K12FV, Azalea.

PENNSYLVANIA

Allentown-Bethlehem—W26AD, The New York Times Co., 229 W. 43rd St., New York, NY 10036 (WNEP-TV Ch. 16 Scranton & Wilkes-Barre)—100-w, lat. 40° 34' 01", long. 75° 26' 05".

Altoona (Fairview-Wehwood section)—W57AH, Smith Bcstg. Group, 211 Townsend, Birmingham, MI 48009 (WWCP-TV Ch. 8 Johnstown)—100-w, lat. 40° 34' 11", long. 78° 26' 25".

★ **Altoona (Pleasant Valley & west side of business district)**—W68AG, Evergreen Bcstg. Corp., Box 2248, Altoona, PA 16603 (WATM-TV Ch. 23 Altoona)—100-w, lat. 40° 31' 02", long. 78° 23' 10".

Belleville, State College & Unionville—W77AD, AGM Television, 248 E. Prospect Ave., State College, PA (WHTM-TV Ch. 27 Harrisburg-York-Lebanon)—100-w, lat. 40° 53' 32", long. 77° 51' 49".

Belleville, State College & Unionville—W79AN, AGM Television, 248 E. Prospect Ave., State College, PA (WJAC-TV Ch. 6 Johnstown)—100-w, lat. 40° 53' 32", long. 77° 51' 49".

Bethlehem—See W26AD, Allentown.

Brookville—W51AO, Cornerstone Television Inc., Rte. 48, Signal Hill Dr., Wall, PA 15148-1499 (WPCB-TV Ch. 40 Greensburg-Pittsburgh)—lat. 41° 07' 11", long. 79° 06' 51".

Canton & Troy areas—W65AA, Northeastern Pennsylvania ETV Association, The Public Bcstg. Center, Pittston, PA 18640 (WVIA-TV Ch. 44 Scranton, Wilkes-Barre & Hazleton)—100-w, lat. 41° 39' 03", long. 76° 42' 23".

Chambersburg—W38AN, WITF Inc., Box 2954, Harrisburg, PA 17105 (WITF-TV Ch. 33 Harrisburg)—100-w, lat. 40° 03' 00", long. 77° 44' 54".

Clarks Summit—W19AR, Diversified Communications, 415 Lackawanna Ave., Scranton PA 18503 (WYOU-TV Ch. 22 Scranton & Wilkes-Barre)—100-w, lat. 41° 27' 59", long. 75° 41' 09".

Clarks Summit, Dalton & Waverly—W32AD, The New York Times Co., 229 W. 43rd St., New York, NY 10036 (WNEP-TV Ch. 16 Scranton & Wilkes-Barre)—100-w, lat. 41° 28' 01", long. 75° 41' 12".

Clarks Summit, Dalton, Scranton (parts), Waverly & Dickson City—W38AC, Adams TV of Wilkes-Barre Inc., 62 S. Franklin St., Wilkes-Barre, PA 18773 (WBRE-TV Ch. 28 Wilkes-Barre & Scranton)—1000-w, lat. 41° 28' 01", long. 075° 41' 12".

Clarks Summit, Dalton, Scranton (parts) & Waverly—W48AQ, Northeastern Pennsylvania ETV Association, The Public Bcstg. Center, Pittston, PA 18640 (WVIA-TV Ch. 44 Scranton, Wilkes-Barre & Hazleton)—100-w, lat. 41° 28' 01", long. 75° 41' 12".

Dalton—See W32AD, Clarks Summit.

Dalton—See W38AC, Clarks Summit.

Dalton—See W48AQ, Clarks Summit.

Dickson City—See W38AC, Clarks Summit.

Duboisstown, Montoursville & South Williamsport—W72AM, WHTM-TV Inc., 3235 Hoffman St., Harrisburg, PA 17105 (WHTM-TV Ch. 27 Harrisburg-York-Lebanon)—100-w, lat. 41° 13' 07", long. 76° 57' 29".

East Towanda, Towanda & Wysox—W25AQ, Northeastern Pennsylvania ETV Association, The Public Bcstg. Center, Pittston, PA 18640 (WVIA-TV Ch. 44 Scranton, Wilkes-Barre & Hazleton)—100-w, lat. 41° 40' 59", long. 76° 28' 59".

Elliottsburg—W12CA, Ronald E. Deitrich, Box 155, Rte. 1, Elliottsburg, PA 17024 (WKBS-TV Ch. 47 Altoona)—10-w, lat. 40° 24' 24", long. 77° 18' 32".

Harrisburg—W53HJ, Tele/Visual Corp., Box 2106, Harrisburg, PA (WKBS-TV Ch. 47 Altoona)—100-w, lat. 40° 11' 30", long. 76° 52' 03".

Harrisburg—W65AV, Tele/Visual Corp., Box 2106, Harrisburg, PA (WPHL-TV Ch. 17 Philadelphia)—100-w, lat. 40° 11' 30", long. 76° 52' 03".

Harrisburg—W72AS, Tele/Visual Corp., Box 2106, Harrisburg, PA (WTFX-TV Ch. 29 Philadelphia)—100-w, lat. 40° 11' 30", long. 76° 52' 03".

Hawley & Paupack—W62AO, Northeastern Pennsylvania ETV Association, The Public Bcstg. Center, Pittston, PA 18640 (WVIA-TV Ch. 44 Scranton, Wilkes-Barre & Hazleton)—100-w, lat. 41° 29' 03", long. 75° 10' 28".

Honesdale—W80AM, Northeastern Pennsylvania ETV Association, The Public Bcstg. Center, Pittston, PA 18640 (WVIA-TV Ch. 44 Scranton, Wilkes-Barre & Hazleton)—100-w, lat. 41° 34' 45", long. 75° 15' 08".

Huntingdon—W63AJ, Evergreen Broadcasting Corp., 1450 Scalp Ave., Johnstown, PA 15904 (WWCP-TV Ch. 8 Johnstown)—00-w, lat. 40° 29' 51", long. 78° 08' 00".

Hyndman—See W05AN, Ellerslie, MD.

Hyndman—See W08BC, Ellerslie, MD.

Hyndman—See W12AS, Ellerslie, MD.

Laceyville & Wyalusing—W77AI, Northeastern Pennsylvania ETV Association, The Public Bcstg. Center, Pittston, PA 18640 (WVIA-TV Ch. 44 Scranton, Wilkes-Barre & Hazleton)—100-w, lat. 41° 37' 47", long. 76° 13' 04".

Lake Ariel, South Canaan & Waymart—W56AQ, Northeastern Pennsylvania ETV Association, The Public Bcstg. Center, Pittston, PA 18640 (WVIA-TV Ch. 44 Scranton, Wilkes-Barre & Hazleton)—100-w, lat. 41° 32' 37", long. 75° 27' 44".

Mansfield—W54AV, Diversified Communications, 415 Lackawanna Ave., Scranton, PA 18503 (WYOU Ch. 22 Scranton & Wilkes-Barre)—100-w, lat. 41° 45' 34", long. 76° 55' 31".

Mansfield & neighboring area—W63AB, Northeastern Pennsylvania ETV Association, The Public Bcstg. Center, Pittston, PA 18640 (WVIA-TV Ch. 44 Scranton, Wilkes-Barre & Hazleton)—3.0832-w, lat. 41° 45' 34", long. 76° 55' 31".

Martinsburg—W65AL, Smith Bcstg. Group, 211 Townsend, Birmingham, MI 48009 (WWCP-TV Ch. 8 Johnstown)—100-w, lat. 40° 17' 37", long. 78° 15' 38".

★ **Meadville**—W56BS, Priscilla L. Schwier, 345 E. Front St., Perrysburg, OH 43551 (WICU-TV Ch. 12 Erie)—0.1-w, lat. 41° 37' 48", long. 80° 10' 30".

Mehoopany, Meshoppen & Tunkhannock—W66AB, Northeastern Pennsylvania ETV Association, The Public Bcstg. Center, Pittston, PA 18640 (WVIA-TV Ch. 44 Scranton, Wilkes-Barre & Hazleton)—100-w, lat. 41° 30' 45", long. 76° 04' 16".

Meshoppen—See W66AB, Mehoopany.

Minersville, Port Carbon & Pottsville—W61AG, The New York Times Co., 229 W. 43rd St., New York, NY 10036 (WNEP-TV Ch. 16 Scranton & Wilkes-Barre)—100-w, lat. 40° 40' 33", long. 76° 11' 54".

Minersville, Port Carbon & Pottsville—W66AI, Diversified Communications, 415 Lackawanna Ave., Scranton, PA 18503 (WYOU Ch. 22 Scranton & Wilkes-Barre)—100-w, lat. 40° 40' 33", long. 76° 11' 54".

Minersville, Port Carbon & Pottsville—W72AI, Adams TV of Wilkes-Barre Inc., 62 S. Franklin St., Wilkes-Barre, PA 18773 (WBRE-TV Ch. 28 Wilkes-Barre & Scranton)—100-w, lat. 40° 40' 38", long. 76° 12' 04".

Montoursville—See W72AM, Duboisstown.

Palmerton, Slatedale & Slatington—W33AQ, Radio New Jersey, Box 100, Hackettstown, NJ 07840 (WNEP-TV Ch. 16 Scranton & Wilkes-Barre)—10-w, lat. 40° 46' 53", long. 75° 38' 33".

Palmerton, Slatedale & Slatington—W73AA, WBRE Associates, 62 S. Franklin St., Wilkes-Barre, PA 18773 (WBRE-TV Ch. 28 Wilkes-Barre & Scranton)—100-w, lat. 40° 46' 54", long. 75° 38' 42".

Paupack—See W62AO, Hawley.

Philadelphia—W35AB, Spanish International Communications Corp., 460 W. 42nd St., New York, NY 10036 (WXTV Ch. 41 Paterson, NJ-New York, NY)—1000-w, lat. 40° 02' 21", long. 75° 14' 13".

Port Carbon—See W61AG, Minersville.

Port Carbon—See W66AI, Minersville.

Port Carbon—See W72AI, Minersville.

Pottsville—See W61AG, Minersville.

Pottsville—See W66AI, Minersville.

Pottsville—See W72AI, Minersville.

Reading—W60AM, WITF Inc., Box 2954, Harrisburg, PA 17105 (WITF-TV Ch. 33 Harrisburg)—1-w, lat. 40° 21' 14", long. 75° 53' 57".

Scranton—See W38AC, Clarks Summit.

Scranton—See W48AQ, Clarks Summit.

Slatedale—See W33AQ, Palmerton.

Slatedale—See W73AA, Palmerton.

Slatington—See W33AQ, Palmerton.

Slatington—See W73AA, Palmerton.

South Canaan—See W56AQ, Lake Ariel.

South Williamsport—See W72AM, Duboisstown.

★ **State College**—W13BK, AGK Communications Inc., Box 95, Syracuse, NY 13250 (WWLF-TV Ch. 56 Hazleton)—10-w, lat. 40° 48' 43", long. 78° 00' 24".

State College—W59AI, Evergreen Broadcasting Corp., 1450 Scalp Ave., Johnstown, PA 15904 (WWCP-TV Ch. 8 Johnstown)—100-w, lat. 40° 53' 32", long. 77° 51' 49".

State College—See W77AD, Bellefonte.

State College—See W79AN, Bellefonte.

Translators—Pennsylvania

Stroudsburg—W60AH, Diversified Communications, 415 Lackawanna Ave., Scranton, PA 18503 (WYOU Ch. 22 Scranton & Wilkes-Barre)—100-w, lat. 40° 58' 25", long. 75° 11' 18".

Stroudsburg—W64AL, Adams TV of Wilkes-Barre Inc., 62 S. Franklin St., Wilkes-Barre, PA 18773 (WBRE-TV Ch. 28 Wilkes-Barre & Scranton)—100-w, lat. 40° 58' 25", long. 75° 11' 18".

Stroudsburg—W66AL, The New York Times Co., 229 W. 43rd St., New York, NY 10036 (WNEP-TV Ch. 16 Scranton & Wilkes-Barre)—100-w, lat. 40° 58' 25", long. 75° 11' 18".

Towanda—See W25AQ, East Towanda.

Troy—See W65AA, Canton.

Tunkhannock—See W66AB, Mehoopany.

Unionville—See W77AD, Bellefonte.

Unionville—See W79AN, Bellefonte.

★ **Warren**—W48AL, Great Lakes Communications Inc., 3514 State St., Erie, PA 16508 (WICU-TV Ch. 12 Erie)—100-w, lat. 41° 48' 31", long. 79° 09' 50".

Waverly—See W32AD, Clarks Summit.

Waverly—See W38AC, Clarks Summit.

Waverly—See W48AQ, Clarks Summit.

Waymart—See W56AQ, Lake Ariel.

Wellersburg—W07AL, Wellersburg TV Inc., 1059 National Hwy., Lavale, MD (WTAE-TV Ch. 4 Pittsburg)—1-w, lat. 39° 44' 24", long. 78° 53' 42".

Wellersburg—W09AI, Wellersburg TV Inc., 1059 National Hwy., Lavale, MD (KDKA-TV Ch. 2 Pittsburg)—1-w, lat. 39° 44' 24", long. 78° 53' 42".

Wellersburg—W13AP, Wellersburg TV Inc., 1059 National Hwy., Lavale, MD (WJAC-TV Ch. 6 Johnstown)—1-w, lat. 39° 44' 24", long. 78° 53' 42".

West Nanticoke—W02AL, Tibury Knob Inc., Tibury Terrace, PA (WYOU Ch. 22 Scranton & Wilkes-Barre)—1-w, lat. 41° 12' 24", long. 75° 59' 39".

Williamsport—W13BJ, WGAL-TV Inc., Box 7127, Lancaster, PA 17604 (WGAL-TV Ch. 8 Lancaster)—10-w, lat. 41° 12' 35", long. 76° 57' 20". Note: Licensed as LPTV.

Williamsport—W20AD, New York Times Broadcast Service Inc., 803 Channel 3 Dr., Memphis, TN 38103 (WNEP-TV Ch. 16 Scranton & Wilkes-Barre)—100-w, lat. 41° 14' 35", long. 77° 00' 15". Note: Licensed as LPTV.

Williamsport—W26AT, Northeastern Pennsylvania ETV Association, The Public Bcstg. Center, Pittston, PA 18640 (WVIA-TV Ch. 44 Scranton-Wilkes-Barre & Hazleton)—lat. 41° 14' 53", long. 77° 01' 58".

Williamsport—W55AG, Diversified Communications, 415 Lackawanna Ave., Scranton, PA 18503 (WYOU Ch. 22 Scranton & Wilkes-Barre)—1-w, lat. 41° 14' 53", long. 77° 01' 58".

Williamsport—W70BA, WHP Inc., Box 1507, Harrisburg, PA 17105 (WHP-TV Ch. 21 Harrisburg-York)—100-w, lat. 41° 13' 07", long. 76° 57' 29".

Williamsport—W76AK, WBRE Associates, 62 S. Franklin St., Wilkes-Barre, PA 18773 (WBRE-TV Ch. 28 Wilkes-Barre & Scranton)—100-w, lat. 41° 14' 53", long. 77° 01' 58".

Williamsport—W80AJ, WGAL-TV Inc., Box 7127, Lancaster, PA 17604 (WGAL-TV Ch. 8 Lancaster)—100-w, lat. 41° 13' 07", long. 76° 57' 29".

Wyalusing—See W77AI, Laceyville.

Wysox—See W25AQ, East Towanda.

York—W62AU, WHTM-TV Inc., 3235 Hoffman St., Harrisburg, PA 17105 (WHTM-TV Ch. 27 Harrisburg-York-Lebanon)—100-w, lat. 40° 00' 05", long. 76° 41' 43".

RHODE ISLAND

Providence—W48AE, Freedom WLNE-TV Inc., 430 County St., New Bedford, MA 02741 (WLNE Ch. 6 Providence, RI-New Bedford, MA)—100-w, lat. 41° 48' 18", long. 71° 28' 24".

Westerly—W62AB, Rhode Island Public Telecommunications Authority, 24 Mason St., Providence, RI 02903 (WSBE-TV Ch. 36 Providence)—100-w, lat. 41° 23' 23", long. 71° 49' 18".

SOUTH CAROLINA

Batesburg & Leesville—W02BA, Lewis Bcstg. Corp., Drawer M, Columbia, SC 29250 (WLTX Ch. 19 Columbia)—10-w, lat. 33° 55' 27", long. 81° 29' 27".

★ **Camden**—W07BT, Capitol Communications Inc., 6027 Devine St., Columbia, SC 29250 (WLTX Ch. 19 Columbia)—10-w, lat. 34° 14' 17", long. 80° 37' 52".

★ **Charleston**—W69AZ, Barbara Smith, 7007 Groveton Dr., Clinton, MD—100-w, lat. 32° 47' 15", long. 79° 51' 00".

Georgetown—W51AT, Dove Bcstg. Inc., Box 1616, Greenville, SC 29602 (WGSE Ch. 43 Myrtle Beach)—1000-w, lat. 33° 25' 58", long. 79° 16' 16". Note: Licensed as LPTV.

Great Falls—W05AV, Lewis Bcstg. Corp., Drawer M, Columbia, SC 29250 (WLTX Ch. 19 Columbia)—10-w, lat. 34° 35' 24", long. 80° 55' 39".

★ **Greenville**—W66AR, Mark III Bcstg. Co. Inc., Box 40, Anderson, SC 29622 (WAXA Ch. 40 Anderson)—100-w, lat. 34° 56' 26", long. 82° 24' 41".

Greenville (north)—W10AJ, Spartan Radiocasting Co., Box 1717, Spartanburg, SC 29304 (WSPA-TV Ch. 7 Greenville-Spartanburg, SC & Asheville, NC)—1-w, lat. 34° 56' 30", long. 82° 25' 05".

Greenville (portion) & contiguous area—W02AQ, WLOS Inc., Box 2150, Asheville, NC 28802 (WLOS Ch. 13 Greenville-Spartanburg, SC & Asheville, NC)—10-w, lat. 34° 51' 24", long. 82° 23' 50".

Landrum—See W05AC, Columbus, NC.

Leesville—See W02BA, Batesburg.

Newberry—W08BT, Lewis Bcstg. Corp., Drawer M, Columbia, SC 29250 (WLTX Ch. 19 Columbia)—1-w, lat. 34° 15' 12", long. 81° 35' 44".

Orangeburg—W08BU, Lewis Bcstg. Corp., Drawer M, Columbia, SC 29250 (WLTX Ch. 19 Columbia)—1-w, lat. 33° 31' 04", long. 80° 50' 33".

Pickens—W05AO, WLOS Inc., Box 2150, Asheville, NC 28802 (WLOS Ch. 13 Greenville-Spartanburg, SC & Asheville, NC)—10-w, lat. 34° 54' 02", long. 82° 39' 33".

Rock Hill—W55AA, South Carolina ETV Commission, 2712 Millwood Ave., Columbia, SC 29250 (WRLL-TV Ch. 35 Columbia)—100-w, lat. 34° 55' 37", long. 81° 03' 07".

Spartanburg (portion)—W11AP, WLOS Inc., Box 2150, Asheville, NC 28802 (WLOS Ch. 13 Greenville-Spartanburg, SC & Asheville, NC)—10-w, lat. 34° 57' 03", long. 81° 56' 19".

Sumter—W08BS, Lewis Bcstg. Corp., Drawer M, Columbia, SC 29250 (WLTX Ch. 19 Columbia)—10-w, lat. 33° 56' 50", long. 80° 23' 10".

SOUTH DAKOTA

Aberdeen—K07JD, State Board of Directors for ETV, 414 E. Clark, Vermillion, SD 57069-2390 (KDSD-TV Ch. 16 Aberdeen)—10-w, lat. 45° 27' 05", long. 98° 31' 35".

★ **Bison**—K34CH, Midcontinent Bcstg. Co., 501 S. Phillips Ave., Sioux Falls, SD 57102 (KPLQ-TV Ch. 6 Reliance)—100-w, lat. 45° 30' 30", long. 102° 26' 58".

Bowdle—K07AR, Bowdle TV Assn., 2061 3rd St., Bowdle, SD (KDLO-TV Ch. 3 Florence-Watertown)—1-w, lat. 45° 27' 24", long. 99° 36' 12".

Burke & Gregory—K12HC, Rosebud TV Inc., Gregory, SD (KDLT Ch. 5 Mitchell-Sioux Falls)—10-w, lat. 43° 11' 15", long. 99° 19' 06".

★ **Chamberlain**—K23BR, State Board of Directors for ETV, 414 E. Clark, Vermillion, SD 57069-2390 (KTSD-TV Ch. 10 Pierre)—100-w, lat. 43° 48' 38", long. 99° 19' 52".

★ **Cherry Creek**—K02IX, Cherry Creek TV Club, Cherry Creek, SD (KHSD-TV Ch. 11 Lead)—1-w, lat. 44° 36' 37", long. 101° 29' 26".

★ **Cherry Creek**—K08JF, Cherry Creek TV Club, Cherry Creek, SD (KIVV-TV Ch. 5 Lead-Deadwood)—1-w, lat. 44° 36' 37", long. 101° 29' 26".

Deadwood—K13HY, Duhamel Bcstg. Enterprises, Box 1760, Rapid City, SD 57709 (KHSD-TV Ch. 11 Lead)—1-w, lat. 44° 22' 38", long. 103° 43' 12".

Eagle Butte—K07LJ, Eagle Butte Men's Club Inc., Eagle Butte, SD (KPRY-TV Ch. 4 Pierre)—1-w, lat. 44° 59' 47", long. 101° 14' 13".

Eagle Butte—K09HQ, Eagle Butte Men's Club Inc., Eagle Butte, SD (KPLQ-TV Ch. 6 Reliance)—1-w, lat. 44° 59' 47", long. 101° 14' 13".

Edgemont—K06AK, Edgemont TV Booster Club, 501 9th St., Edgemont, SD (KTWO-TV Ch. 2 Casper, WY)—1-w, lat. 43° 17' 50", long. 103° 50' 04".

Edgemont—K10KW, Edgemont TV Booster Club, 501 9th St., Edgemont, SD (KIVV-TV Ch. 5 Lead-Deadwood)—1-w, lat. 43° 17' 49", long. 103° 50' 03".

Edgemont—K12AJ, Edgemont TV Booster Club, 501 9th St., Edgemont, SD (KOTA-TV Ch. 3 Rapid City)—1-w, lat. 43° 17' 49", long. 103° 50' 03".

Edgemont—K64AL, State Board of Directors for ETV, 414 E. Clark, Vermillion, SD 57069-2390 (KBHE-TV Ch. 9 Rapid City)—10-w, lat. 43° 22' 09", long. 103° 44' 01".

Gettysburg—K07GT, Gettysburg TV Booster Club, Potter County News, Gettysburg, SD (KFYR-TV Ch. 5 Bismarck, ND)—1-w, lat. 45° 02' 40", long. 99° 56' 05".

Gregory—See K12HC, Burke.

Hot Springs—K05AJ, Hot Springs TV Club, Box 354, Hot Springs, SD (KSTF Ch. 10 Scottsbluff-Gering, NE)—1-w, lat. 43° 26' 31", long. 103° 27' 27".

Hot Springs—K13BH, Hot Springs TV Club, Box 354, Hot Springs, SD (KOTA-TV Ch. 3 Rapid City)—1-w, lat. 43° 26' 31", long. 103° 27' 27".

Ipswich—K59BL, South Dakota Five County TV Translator District, 610 E. Lincoln, Gettysburg, SD (KDLT Ch. 5 Mitchell-Sioux Falls)—100-w, lat. 45° 48' 07", long. 99° 12' 59".

Kadoka—K13AB, Kadoka Community Betterment Assn., Kadoka, SD (KPLQ-TV Ch. 6 Reliance)—1-w, lat. 43° 50' 24", long. 101° 30' 22".

Kadoka—See K69DJ, Philip.

Lake Andes—K57BX, Midcontinent Bcstg. Co., 501 S. Phillips Ave., Sioux Falls, SD 57102 (KELO-TV Ch. 11 Sioux Falls)—100-w, lat. 43° 05' 00", long. 98° 28' 27".

★ **Lantry**—K28CA, Midcontinent Bcstg. Co., 501 S. Phillips Ave., Sioux Falls, SD 57102 (KPLQ-TV Ch. 6 Reliance)—100-w, lat. 45° 01' 22", long. 101° 26' 27".

Lemmon—K04GO, Lemmon TV Assn. Inc., Lemmon, SD (KHSD-TV Ch. 11 Lead)—1-w, lat. 45° 56' 32", long. 102° 10' 19".

Lemmon—K07FG, Lemmon TV Assn. Inc., Lemmon, SD (KFYR-TV Ch. 5 Bismarck, ND)—1-w, lat. 45° 56' 41", long. 102° 10' 02".

Lemmon—K09FG, Lemmon TV Assn. Inc., Lemmon, SD (KXMA-TV Ch. 2 Dickinson, ND)—1-w, lat. 45° 56' 41", long. 102° 10' 02".

★ **Lola**—K34CO, Midcontinent Bcstg. Co., 501 S. Phillips Ave., Sioux Falls, SD 57102 (KDLO-TV Ch. 3 Florence-Watertown)—100-w, lat. 45° 38' 57", long. 99° 12' 59".

★ **Long Valley**—K58BD, Martin TV Club Inc., Box 234, Martin, SD (KIVV-TV Ch. 5 Lead-Deadwood)—100-w, lat. 43° 25' 55", long. 101° 32' 50".

Lowry (Counties of Campbell, Edmonds, McPherson, Potter & Walworth)—K62AV, South Dakota Five County TV Translator District, 610 E. Lincoln, Gettysburg, SD (KDLT Ch. 5 Mitchell-Sioux Falls)—1000-w, lat. 45° 16' 34", long. 99° 59' 03".

Lowry (Counties of Campbell, Edmonds, McPherson, Potter & Walworth)—K68BM, South Dakota Five County TV Translator District, 610 E. Lincoln, Gettysburg, SD (KPRY-TV Ch. 4 Pierre)—1000-w, lat. 45° 16' 34", long. 99° 59' 03".

Martin—K02GK, Martin TV Club Inc., Box 234, Martin, SD (KHSD-TV Ch. 11 Lead)—10-w, lat. 43° 12' 03", long. 101° 46' 29".

★ **Martin**—K06JY, Martin TV Club Inc., Box 234, Martin, SD (KIVV-TV Ch. 5 Lead-Deadwood)—10-w, lat. 43° 10' 40", long. 101° 44' 18".

Mitchell—K07QL, SDTV Inc., Suite 13, 300 N. Dakota Ave., Sioux Falls, SD 57102 (KSFY-TV Ch. 13 Sioux Falls)—10-w, lat. 43° 41' 54", long. 97° 55' 58".

Mitchell—K09UN, State Board of Directors for ETV, 414 E. Clark, Vermillion, SD 57069-2390 (KUSD-TV Ch. 2 Vermillion)—10-w.

Mobridge—K07CE, Rattlesnake Butte TV Assn., Box 258, Mobridge, SD (KFYR-TV Ch. 5 Bismarck, ND)—1-w, lat. 45° 33' 36", long. 100° 25' 46".

Mobridge—K09KK, Mobridge TV Assn., Box 258, Mobridge, SD (KPLQ-TV Ch. 6 Reliance)—1-w, lat. 45° 32' 36", long. 100° 21' 00".

Philip—K02IN, Philip TV Assn., Philip, SD (KEVN-TV Ch. 7 Rapid City)—1-w, lat. 44° 00' 32", long. 101° 39' 55".

Philip—K09CT, Philip TV Assn., Philip, SD (KPLQ-TV Ch. 6 Reliance)—1-w, lat. 44° 02' 40", long. 101° 39' 58".

Philip—K12JP, Philip TV Assn., Philip, SD (KOTA-TV Ch. 3 Rapid City)—1-w, lat. 44° 02' 40", long. 101° 39' 58".

Philip & Kadoka—K69DJ, Midcontinent Bcstg. Co., 501 S. Phillips Ave., Sioux Falls, SD 57102 (KPLQ-TV Ch. 6 Reliance)—100-w, lat. 43° 58' 01", long. 101° 42' 24".

Pickstown—K61AS, State Board of Directors for ETV, 414 E. Clark, Vermillion, SD 57069-2390 (KTSD-TV Ch. 10 Pierre)—10-w, lat. 43° 04' 57", long. 98° 28' 40".

Pine Ridge—K06HG, State Board of Directors for ETV, 414 E. Clark, Vermillion, SD 57069-2390 (KBHE-TV Ch. 9 Rapid City)—1-w, lat. 43° 01' 06", long. 102° 33' 15".

Pine Ridge—K13LE, Teepee Vision Corp., Box 146, Pine Ridge, SD (KHSD-TV Ch. 11 Lead)—1-w, lat. 43° 02' 35", long. 102° 32' 56".

Pringle—K55AV, State Board of Directors for ETV, 414 E. Clark, Vermillion, SD 57069-2390 (KBHE-TV Ch. 9 Rapid City)—10-w, lat. 43° 44' 43", long. 103° 28' 50".

Sisseton—K05FM, Better TV Assn., 7 Fifth Ave. E, Sisseton, SD (KTH-TV Ch. 11 Fargo-Grand Forks, ND)—10-w, lat. 45° 37' 30", long. 97° 07' 30".

Sisseton—K12AI, Better TV Assn., 7 Fifth Ave. E, Sisseton, SD (WDAY-TV Ch. 6 Fargo, ND)—1-w, lat. 45° 40' 26", long. 97° 09' 21".

Spearfish—K04GW, State Board of Directors for ETV, 414 E. Clark, Vermillion, SD 57069-2390 (KPSD-TV Ch. 13 Eagle Butte)—1-w, lat. 44° 29' 20", long. 103° 50' 00".

★ **Spearfish**—K69ES, Midcontinent Bcstg. Co., 501 S. Phillips Ave., Sioux Falls, SD 57102 (KPLQ-TV Ch. 6 Reliance)—100-w, lat. 44° 29' 34", long. 103° 50' 06".

Spring Creek—K08GF, Todd County Independent School District, Mission, SD (KPLQ-TV Ch. 6 Reliance)—1-w, lat. 43° 06' 30", long. 101° 02' 00".

Wagner—K55BG, State Board of Directors for ETV, 414 E. Clark, Vermillion, SD 57069-2390 (KUSD-TV Ch. 2 Vermillion)—100-w, lat. 43° 11' 20", long. 98° 04' 20".

Wasta—K13PN, State Board of Directors for ETV, 414 E. Clark, Vermillion, SD 57069-2390 (KBHE-TV Ch. 9 Rapid City)—1-w, lat. 44° 05' 10", long. 102° 27' 35".

Winner (rural area NE)—K07FB, Winner Jr. Chamber of Commerce, Winner Jaycees, Winner, SD (KDLT Ch. 5 Mitchell-Sioux Falls)—1-w, lat. 43° 27' 44", long. 99° 38' 20".

TENNESSEE

Arthur, Cumberland Gap, Harrogate & Shawnee—W08BD, Middlesboro Emergency Rescue Squad Inc., Box 514, Middlesboro, KY (WLOS Ch. 13 Greenville-Spartanburg, SC & Asheville, NC)—1-w, lat. 36° 35' 10", long. 83° 39' 54".

Coalfield, Fork Mountain, Petros & Wartburg—W07AM, Multimedia WBIR Inc., Box 2760, Greenville, SC 29602 (WBIR-TV Ch. 10 Knoxville)—1-w, lat. 36° 07' 21", long. 84° 27' 29".

Cookeville—W28AA, WINT-TV Inc., Box 608, Crossville, TN 38555 (WINT-TV Ch. 20 Crossville)—100-w, lat. 36° 07' 52", long. 85° 27' 28".

Cumberland Gap—See W08BD, Arthur.

Del Rio—W03AL, Dennis B. Freeman, Box 270, Rte. 2, Del Rio, TN 37727 (WBIR-TV Ch. 10 Knoxville)—1-w, lat. 35° 50' 58", long. 82° 57' 32".

Del Rio—W08BQ, Dennis B. Freeman, Box 270, Rte. 2, Del Rio, TN 37727 (WLOS Ch. 13 Greenville-Spartanburg, SC & Asheville, NC)—1-w, lat. 35° 50' 58", long. 82° 57' 32".

Fork Mountain—See W07AM, Coalfield.

Gatlinburg—W04BC, Multimedia WBIR Inc., Box 2760, Greenville, SC 29602 (WBIR-TV Ch. 10 Knoxville)—1-w, lat. 35° 43' 14", long. 83° 29' 35".

Gatlinburg—W12AV, South Central Communications Corp., Box 1388, Knoxville, TN 37901 (WKXT-TV Ch. 8 Knoxville)—1-w, lat. 35° 43' 14", long. 83° 29' 31".

Greenville—W51AU, Holston Valley Bcstg. Corp., Box WKPT, Kingsport, TN 37662 (WKPT-TV Ch. 19 Kingsport-Johnson City-Bristol)—100-w, lat. 36° 01' 24", long. 82° 42' 46".

Harrogate—See W08BD, Arthur.

Kingsport—W25AE, Holston Valley Bcstg. Corp., Box WKPT, Kingsport, TN 37662 (WKPT-TV Ch. 19 Kingsport-Johnson City-Bristol)—100-w, lat. 36° 31' 36", long. 82° 35' 14".

Knoxville—W60AX, Knoxville Community Bcstg. Inc., 3925 McCalla, Knoxville, TN 37910—100-w, lat. 36° 00' 02", long. 83° 56' 52". Requests modification of CP to change to lat. 35° 59' 20", long. 83° 57' 45".

La Foyette—W04BM, Multimedia WBIR Inc., Box 2760, Greenville, SC 29602 (WBIR-TV Ch. 10 Knoxville)—1-w, lat. 36° 22' 18", long. 84° 07' 38".

★ **Nashville**—W69BB, Talley Television Corp., 1740 Shadowlawn St., Memphis, TN 38106—100-w, lat. 36° 09' 56", long. 86° 46' 46".

Petros—See W07AM, Coalfield.

Shawnee—See W08BD, Arthur.

Wartburg—See W07AM, Coalfield.

TEXAS

Acme—See K61BY, Goodlett.

Acme, Chillicothe, Goodlett & Quanah—K63BE, Copper Breaks TV Translator System, Box 397, 1905 Palo Duro Dr., Memphis, TX 79245 (KFDX-TV Ch. 3 Wichita Falls)—20-w, lat. 34° 12' 41", long. 99° 44' 05".

Acme, Chillicothe, Goodlett & Quanah—K67B0, Copper Breaks TV Translator System, Box 397, 1905 Palo Duro Dr., Memphis, TX 79245 (KVII-TV Ch. 7 Amarillo)—100-w, lat. 34° 13' 35", long. 99° 44' 35".

Alpine, Marfa & Valentine—K69EF, US Cable of Southwest Texas Inc., 308 East Ave., East Alpine, TX (KTSM-TV Ch. 9 El Paso)—10-w, lat. 30° 19' 20", long. 104° 35' 24".

Big Bend National Park & rural ranch area SW of Elephant Mountain—K04HY, Mountain Zone TV, 307 E. Ave E, Alpine, TX (KMD-TV Ch. 2 Midland & Odessa)—10-w, lat. 30° 01' 15", long. 103° 31' 45".

Big Bend National Park & rural ranch area SW of Elephant Mountain—K11HD, Mountain Zone TV, 307 E. Ave E, Alpine, TX (KOSA-TV Ch. 7 Odessa)—10-w, lat. 30° 01' 15", long. 103° 31' 45".

Big Bend National Park & rural ranch area SW of Elephant Mountain—K13NG, Mountain Zone TV, 307 E. Ave E, Alpine, TX (KTPX Ch. 9 Odessa)—5-w, lat. 30° 01' 15", long. 103° 31' 45".

Big Lake—K70BI, Big Lake Translator System Inc., 810 Texas St., Big Lake, TX (KOSA-TV Ch. 7 Odessa)—10-w, lat. 31° 11' 53", long. 101° 28' 00".

Big Lake—K73BU, Big Lake Translator System Inc., 810 Texas St., Big Lake, TX (KTPX Ch. 9 Odessa)—10-w, lat. 31° 11' 53", long. 101° 28' 00".

Big Lake—K76AP, Big Lake Translator System Inc., 810 Texas St., Big Lake, TX (KMD-TV Ch. 2 Midland & Odessa)—10-w, lat. 31° 11' 53", long. 101° 28' 00".

Big Springs—K10HH, Adams TV of Odessa Inc., 1211 N. Whitaker Ave. Odessa, TX 79763 (KOSA-TV Ch. 7 Odessa)—10-w, lat. 32° 13' 00", long. 101° 27' 35".

Black Gap Wildlife Management area—K07PD, Mountain Zone TV, 307 E. Ave E, Alpine, TX (KOSA-TV Ch. 7 Odessa)—1-w, lat. 29° 33' 27", long. 102° 55' 43".

Black Gap Wildlife Management area—K09NZ, Mountain Zone TV, 307 E. Ave E, Alpine, TX (KTPX Ch. 9 Odessa)—1-w, lat. 29° 33' 27", long. 102° 55' 43".

Booker & Perryton—K64AC, C L & O Translator System Inc., Box 87, Lipscomb, TX (KFDA-TV Ch. 10 Amarillo)—20-w, lat. 36° 07' 04", long. 100° 48' 07".

Booker & Perryton—K66AB, C L & O Translator System Inc., Box 87, Lipscomb, TX (KAMR-TV Ch. 4 Amarillo)—20-w, lat. 36° 07' 04", long. 100° 48' 07".

Booker & Perryton—K68AD, C L & O Translator System Inc., Box 87, Lipscomb, TX (KVII-TV Ch. 7 Amarillo)—20-w, lat. 36° 07' 04", long. 100° 48' 07".

Booker, Darrouzett & Follette, TX & Shattuck, DK—K45AU, C L & O Translator System Inc., Box 87, Lipscomb, TX (KVII-TV Ch. 7 Amarillo)—100-w, lat. 36° 22' 24", long. 100° 16' 00".

Booker, Darrouzett & Follette, TX & Shattuck, DK—K51BC, C L & O Translator System Inc., Box 87, Lipscomb, TX (KAMR-TV Ch. 4 Amarillo)—100-w, lat. 36° 22' 24", long. 100° 16' 00".

Booker, Darrouzett & Follette, TX & Shattuck, OK—K76BD, C L & O Translator System Inc., Box 87, Lipscomb, TX (KFDA-TV Ch. 10 Amarillo)—100-w, lat. 36° 22' 24", long. 100° 16' 00".

Bovina & Friona—K57CW, Marsh Media Inc., One Broadcast Center, Amarillo, TX 79101 (KVII-TV Ch. 7 Amarillo)—100-w, lat. 34° 35' 13", long. 102° 52' 04".

Bovina & rural area—K63CA, Panhandle Telecasting Co. Joint Venture, Box 1400, Amarillo, TX 79189-1400 (KFDA-TV Ch. 10 Amarillo)—100-w, lat. 34° 35' 16", long. 102° 52' 08".

Brady & Rochelle rural area—K02GM, Central Texas Electronics Inc., 1105 S. Bridge St., Brady, TX (KVUE-TV Ch. 24 Austin)—5-w, lat. 31° 05' 43", long. 99° 22' 50".

Translators—Texas

Brady & Rochelle rural area—K04GI, Central Texas Electronics Inc., 1105 S. Bridge St., Brady, TX (KLST Ch. 8 San Angelo)—5-w, lat. 31° 05' 43", long. 99° 22' 50".

Brady & Rochelle rural area—K05EF, Central Texas Electronics Inc., 1105 S. Bridge St., Brady, TX (KRBC-TV Ch. 9 Abilene)—5-w, lat. 31° 05' 43", long. 99° 22' 50".

Brewster County—K79BJ, Stradley-Gage Ranch, Box 187, Alpine, TX (KTSM-TV Ch. 9 El Paso)—20-w, lat. 30° 21' 48", long. 103° 47' 30".

Brownwood—K72DU, Abilene-Sweetwater Bcstg., Box 2997, Abilene, TX 79604 (KTXS-TV Ch. 12 Sweetwater-Abilene)—100-w, lat. 31° 34' 27", long. 99° 00' 07".

Bryan & College Station—K63DL, Channel 6 Inc., Box 6103, 17 S. Third St., Temple, TX 79503-6103 (KCEN-TV Ch. 6 Temple-Waco)—100-w, lat. 30° 38' 43", long. 96° 21' 26".

★ **Camp Verde—K55CZ**, Television Enterprises Inc., 214 Junction Hwy., Ingram, TX (KMOL-TV Ch. 4 San Antonio)—20-w, lat. 29° 50' 15", long. 99° 07' 19".

★ **Camp Verde—K57CJ**, Television Enterprises Inc., 214 Junction Hwy., Ingram, TX (KENS-TV Ch. 5 San Antonio)—20-w, lat. 29° 50' 15", long. 99° 07' 19".

★ **Camp Verde—K59CJ**, Television Enterprises Inc., 214 Junction Hwy., Ingram, TX (KSAT-TV Ch. 12 San Antonio)—20-w, lat. 29° 50' 15", long. 99° 07' 19".

Camp Wood—K77CN, Rocksprings-Canyon TV Co. Inc., Box 128, Rocksprings, TX 78880 (KMOL-TV Ch. 4 San Antonio)—100-w, lat. 29° 43' 45", long. 99° 58' 00".

Camp Wood—K79CD, Rocksprings-Canyon TV Co. Inc., Box 128, Rocksprings, TX 78880 (KENS-TV Ch. 5 San Antonio)—100-w, lat. 29° 43' 45", long. 99° 58' 00".

Camp Wood—K81BN, Rocksprings-Canyon TV Co. Inc., Box 128, Rocksprings, TX 78880 (KSAT-TV Ch. 12 San Antonio)—100-w, lat. 29° 43' 45", long. 99° 58' 00".

Canadian—See K29BR, Arnett, OK.

Canadian—K31CD, C L & O Translator System Inc., Box 87, Lipscomb, TX 79056 (KCIT Ch. 14 Amarillo)—100-w, lat. 36° 04' 06", long. 100° 21' 01". Note: Licensed as LPTV.

Canadian—See K33CQ, Arnett, OK.

Canadian—See K35CE, Arnett, OK.

Carey, Cee Vee, Childress, Kirkland & Tell—K46CN, Red River Valley Translator TV Assn., Box 225, Childress, TX 79201 (KAMR-TV Ch. 4 Amarillo)—20-w, lat. 34° 25' 57", long. 100° 13' 47".

Carey, Cee Vee, Childress, Kirkland & Tell—K48DD, Red River Valley Translator TV Assn., Box 225, Childress, TX 79201 (KVII-TV Ch. 7 Amarillo)—20-w, lat. 34° 25' 57", long. 100° 13' 47".

Carey, Cee Vee, Childress, Kirkland & Tell—K74CH, Red River Valley Translator TV Assn., Box 225, Childress, TX 79201 (KFDA-TV Ch. 10 Amarillo)—20-w, lat. 34° 26' 58", long. 100° 13' 00". Note: Requests CP for change to Ch. 50, lat. 34° 25' 57", long. 100° 13' 47".

Cee Vee—See K46CN, Carey.

Cee Vee—See K48DD, Carey.

Cee Vee—See K74CH, Carey.

Cherry Springs, Doss & Royal Valley—K79CF, Ft. Mason TV Improvement Co. Inc., Box 2, San Saba, TX (KENS-TV Ch. 5 San Antonio)—10-w, lat. 30° 24' 00", long. 98° 58' 23".

Cherry Springs, Doss & Royal Valley—K81BQ, Ft. Mason TV Improvement Co. Inc., Box 2, San Saba, TX (KMOL-TV Ch. 4 San Antonio)—10-w, lat. 30° 24' 00", long. 98° 58' 23".

Cherry Springs, Doss & Royal Valley—K83BE, Ft. Mason TV Improvement Co. Inc., Box 2, San Saba, TX (KSAT-TV Ch. 12 San Antonio)—10-w, lat. 30° 24' 00", long. 98° 58' 23".

★ **Childress—K25CQ**, Red River Valley Translator TV Assn., Box 225, Childress, TX 79201 (KJTV Ch. 3 Lubbock)—20-w, lat. 34° 25' 57", long. 100° 13' 47".

Childress—See K46CN, Carey.

Childress—See K48DD, Carey.

Childress—See K74CH, Carey.

Chillicothe—See K61BY, Goodlett.

Chillicothe—See K63BE, Acme.

Chillicothe—See K67BO, Acme.

Clarendon—K47BQ, Donley County UHF TV Inc., Box 997, Canadian, TX (KAMR-TV Ch. 4 Amarillo)—20-w, lat. 34° 54' 03", long. 100° 55' 50".

Clarendon—K49AQ, Donley County UHF TV Inc., Box 997, Canadian, TX (KVII-TV Ch. 7 Amarillo)—20-w, lat. 34° 54' 03", long. 100° 55' 50".

Clarendon—K51CB, Donley County UHF TV Inc., Box 397, Memphis, TX 79245 (KFDA-TV Ch. 10 Amarillo)—100-w, lat. 34° 54' 03", long. 100° 55' 50".

College Station—See K63DL, Bryan.

★ **Crockett Heights—K05GS**, I & M Communications, Box 621, Ozona, TX (KTXS-TV Ch. 12 Sweetwater-Abilene)—1-w, lat. 30° 42' 26", long. 101° 06' 57".

Crockett Heights—K06JL, I & M Communications, Box 621, Ozona, TX (KLST Ch. 8 San Angelo)—1-w, lat. 30° 42' 26", long. 101° 06' 57".

Crockett Heights—K10KS, I & M Communications, Box 621, Ozona, TX (KACB-TV Ch. 3 San Angelo)—1-w, lat. 30° 42' 26", long. 101° 06' 57".

Darrouzett—See K45AU, Booker.

Darrouzett—See K51BC, Booker.

Darrouzett—See K76BD, Booker.

Dell City—K02FU, Hudspeth County Farm Bureau, Box 194, Dell City, TX (KVIA-TV Ch. 7 El Paso)—10-w, lat. 31° 49' 53", long. 104° 48' 25".

Dell City—K05EP, Hudspeth County Farm Bureau, Box 194, Dell City, TX (KTSM-TV Ch. 9 El Paso)—10-w, lat. 31° 49' 53", long. 104° 48' 25".

Dell City—K11IP, Hudspeth County Farm Bureau, Box 194, Dell City, TX (KDCC-TV Ch. 4 El Paso)—10-w, lat. 31° 49' 53", long. 104° 48' 25".

Dodson & Wellington—K29BH, Greenbelt TV Translator System Inc., Box 272, Wellington, TX 79095 (KAMR-TV Ch. 4 Amarillo)—20-w, lat. 34° 46' 14", long. 100° 11' 28".

Dodson & Wellington—K31BZ, Greenbelt TV Translator System Inc., Box 272, Wellington, TX 79095 (KVII-TV Ch. 7 Amarillo)—20-w, lat. 34° 46' 14", long. 100° 11' 28".

Dodson & Wellington—K33CF, Greenbelt TV Translator System Inc., Box 272, Wellington, TX 79095 (KFDA-TV Ch. 10 Amarillo)—10-w, lat. 34° 46' 14", long. 100° 11' 28".

Doss—See K79CF, Cherry Springs.

Doss—See K81BQ, Cherry Springs.

Doss—See K83BE, Cherry Springs.

Elephant Mountain—See K04HY, Big Bend.

Elephant Mountain—See K11HD, Big Bend.

Elephant Mountain—See K13NG, Big Bend.

Estelline—See K44AK, Memphis.

Estelline, Lakeview & Memphis—K38AP, Cap Rock Translator System Inc., Box 63, Memphis, TX (KAMR-TV Ch. 4 Amarillo)—10-w, lat. 34° 48' 35", long. 100° 36' 38".

Estelline, Lakeview & Memphis—K40AL, Cap Rock Translator System Inc., Box 63, Memphis, TX (KVII-TV Ch. 7 Amarillo)—10-w, lat. 34° 48' 35", long. 100° 36' 38".

Estelline, Lakeview & Memphis—K42AL, Cap Rock TV Translator System, Box 397, Memphis, TX 79245 (KFDA-TV Ch. 10 Amarillo)—100-w, lat. 34° 48' 35", long. 100° 36' 38".

FAA Radar Station—See K06JB, Conchas Dam, NM.

Fairfield—K41AK, Navarro College, 3200 W. Seventh Ave., Corsicana, TX 75110 (K29AD Ch. 29 Corsicana)—1000-w, lat. 31° 41' 52", long. 96° 09' 44". Note: Licensed as LPTV.

Farwell—See K06GF, Clovis, NM.

Farwell—See K43BU, Clovis, NM.

Follette—See K45AU, Booker.

Follette—See K51BC, Booker.

Follette—See K76BD, Booker.

Fort Stockton—K12FM, John A. Davis, 10201 W. Pico Blvd., Los Angeles, CA 90035 (KMID-TV Ch. 2 Midland & Odessa)—10-w, lat. 30° 58' 15", long. 102° 51' 59". Requests CP for change to lat. 30° 52' 51", long. 102° 51' 09".

Frona—See K57CW, Bovina.

Garita—See K06JB, Conchas Dam, NM.

Garita—See K09IA, Conchas Dam, NM.

Garita—See K11JD, Conchas Dam, NM.

Goodlett—See K63BE, Acme.

Goodlett—See K67BO, Acme.

Goodlett, Acme, Quanah & Chillicothe—K61BY, Copper Breaks TV Translator System, Box 397, 1905 Palo Duro Dr., Memphis, TX 79245 (KWET Ch. 12 Cheyenne, OK)—20-w, lat. 34° 12' 41", long. 99° 44' 05".

Gruver—K38BU, Hansford County TV Translator System, Riley Bros. Radio & TV, Box C, Gruver, TX (KAMR-TV Ch. 4 Amarillo)—20-w, lat. 36° 15' 00", long. 101° 22' 40".

Gruver—K42CF, Hansford County TV Translator System, Riley Bros. Radio & TV, Box C, Gruver, TX (KVII-TV Ch. 7 Amarillo)—20-w, lat. 36° 15' 00", long. 101° 22' 40".

Gruver—K44CC, Hansford County TV Translator System, Riley Bros. Radio & TV, Box C, Gruver, TX (KFDA-TV Ch. 10 Amarillo)—20-w, lat. 36° 15' 00", long. 101° 22' 40".

Higgins—See K29BR, Arnett, OK.

Higgins—See K33CQ, Arnett, OK.

Higgins—See K35CE, Arnett, OK.

Hunt, Ingram & Mountain Home—K76CR, TV Translator Corp., 401 N. 11th St., Junction, TX (KMOL-TV Ch. 4 San Antonio)—100-w, lat. 30° 08' 39", long. 99° 32' 40".

Hunt, Ingram & Mountain Home—K79BT, TV Translator Corp., 401 N. 11th St., Junction, TX (KENS-TV Ch. 5 San Antonio)—100-w, lat. 30° 08' 39", long. 99° 32' 40".

Hunt, Ingram & Mountain Home—K82BK, TV Translator Corp., 401 N. 11th St., Junction, TX (KSAT-TV Ch. 12 San Antonio)—100-w, lat. 30° 08' 39", long. 99° 32' 40".

Ingram—See K76CR, Hunt.

Ingram—See K79BT, Hunt.

Ingram—See K82BK, Hunt.

Junction—K69AI, TV Translator Corp., 401 N. 11th St., Junction, TX (KSAT-TV Ch. 12 San Antonio)—20-w, lat. 30° 28' 32", long. 99° 45' 05".

Junction—K71CI, TV Translator Corp., 401 N. 11th St., Junction, TX (KMOL-TV Ch. 4 San Antonio)—20-w, lat. 30° 28' 32", long. 99° 45' 05".

- Junction**—K73CH, TV Translator Corp., 401 N. 11th St., Junction, TX (KENS-TV Ch. 5 San Antonio)—20-w, lat. 30° 28' 32", long. 99° 45' 05".
- Kimble County (western half)**—K618C, North Llano TV Corp., Box 121, Junction, TX (KENS-TV Ch. 5 San Antonio)—100-w, lat. 30° 29' 20", long. 99° 48' 10".
- Kimble County (western half)**—K638C, North Llano TV Corp., Box 121, Junction, TX (KMOL-TV Ch. 4 San Antonio)—100-w, lat. 30° 29' 20", long. 99° 48' 10".
- Kimble County (western half)**—K658E, North Llano TV Corp., Box 121, Junction, TX (KSAT-TV Ch. 12 San Antonio)—100-w, lat. 30° 29' 20", long. 99° 48' 10".
- Kirkland**—See K46CN, Carey.
- Kirkland**—See K4800, Carey.
- Kirkland**—See K74CH, Carey.
- Knippa & Uvalde rural area**—K728N, Tom Winkle Radio/TV Service, 125 N. High St., Uvalde, TX 78801 (KMOL-TV Ch. 4 San Antonio)—20-w, lat. 29° 15' 38", long. 99° 44' 47".
- Knippa & Uvalde rural area**—K798P, Tom Winkle Radio/TV Service, 125 N. High St., Uvalde, TX 78801 (KENS-TV Ch. 5 San Antonio)—20-w, lat. 29° 15' 38", long. 99° 44' 47".
- Knippa & Uvalde rural area**—K8380, Tom Winkle Radio/TV Service, 125 N. High St., Uvalde, TX 78801 (KSAT-TV Ch. 12 San Antonio)—20-w, lat. 29° 15' 38", long. 99° 44' 47".
- Kress**—K25CP, Cannan Communications Inc., Box 751, Amarillo, TX 79189 (KAMR-TV Ch. 4 Amarillo)—1000-w, lat. 34° 23' 27", long. 101° 38' 37".
- Kress**—K36CC, Marsh Media Inc., One Broadcast Center, Amarillo, TX 79101 (KVII-TV Ch. 7 Amarillo)—1000-w, lat. 34° 23' 27", long. 101° 38' 37".
- Kress**—K41CA, KFOA-TV Inc., Box 1400, Amarillo, TX 79189 (KFOA-TV Ch. 10 Amarillo)—1000-w, lat. 34° 23' 27", long. 101° 38' 37".
- Lakeview**—See K38AP, Estelline.
- Lakeview**—See K40AL, Estelline.
- Lakeview**—See K42AL, Estelline.
- Lakeview**—See K44AK, Memphis.
- Leakey & rural area**—K70FO, Rocksprings-Canyon TV Co. Inc., Box 128, Rocksprings, TX 78880 (KMOL-TV Ch. 4 San Antonio)—100-w, lat. 29° 47' 00", long. 99° 45' 00".
- Leakey & rural area**—K72DN, Rocksprings-Canyon TV Co. Inc., Box 128, Rocksprings, TX 78880 (KENS-TV Ch. 5 San Antonio)—100-w, lat. 29° 47' 00", long. 99° 45' 00".
- Leakey & rural area**—K74DP, Rocksprings-Canyon TV Co. Inc., Box 128, Rocksprings, TX 78880 (KSAT-TV Ch. 12 San Antonio)—100-w, lat. 29° 47' 00", long. 99° 45' 00".
- Lipscomb**—See K29BR, Amett, OK.
- Lipscomb**—See K33CQ, Amett, OK.
- Lipscomb**—See K35CE, Amett, OK.
- Longfellow**—K11JI, Longfellow TV Club, Box 277, Sanderson, TX (KOSA-TV Ch. 7 Odessa)—1-w, lat. 30° 11' 39", long. 102° 48' 51".
- Marathon**—K13JJ, Marathon Motel, Box 198, Marathon, TX (KMID-TV Ch. 2 Midland & Odessa)—1-w, lat. 30° 22' 30", long. 103° 08' 00".
- Marfa**—K06FO, Marfa TV Cable Co., 112 E. El Paso, Marfa, TX (KTSM-TV Ch. 9 El Paso)—1-w, lat. 30° 19' 30", long. 104° 35' 24".
- Marfa**—K11IW, Marfa TV Cable Co., 112 E. El Paso, Marfa, TX (KOSA-TV Ch. 7 Odessa)—1-w, lat. 30° 31' 00", long. 103° 52' 30".
- Marfa**—See K69EF, Alpine.
- Mason**—K70FK, Post Cablevision of Texas L.P., 1776 S. Jackson St., Denver, CO 80210 (KSAT-TV Ch. 12 San Antonio)—100-w, lat. 30° 50' 21", long. 99° 16' 30".
- Mason**—K720W, Post Cablevision of Texas L.P., 1776 S. Jackson St., Denver, CO 80210 (KTBC-TV Ch. 7 Austin)—100-w, lat. 30° 50' 21", long. 99° 16' 30".
- Mason**—K74CX, Post Cablevision of Texas L.P., 1776 S. Jackson St., Denver, CO 80210 (KXAN-TV Ch. 36 Austin)—100-w, lat. 30° 50' 21", long. 99° 16' 30".
- Matador & Roaring Springs**—K64CK, Ray Moran, Box 3757, Lubbock, TX (KJTV Ch. 34 Lubbock)—20-w, lat. 33° 59' 00", long. 100° 54' 25".
- Matador & Roaring Springs**—K78AZ, Ray Moran, Box 3757, Lubbock, TX (KCBD-TV Ch. 11 Lubbock)—20-w, lat. 33° 59' 00", long. 100° 54' 25".
- Matador & Roaring Springs**—K83AQ, Ray Moran, Box 3757, Lubbock, TX (KLBB-TV Ch. 13 Lubbock)—20-w, lat. 33° 59' 00", long. 100° 54' 25".
- Memphis**—K36CA, Cruze Electronics, Box 397, Memphis, TX 79245 (KOKH-TV Ch. 25 Oklahoma City, OK)—100-w, lat. 34° 48' 35", long. 100° 36' 38".
- Memphis**—See K38AP, Estelline.
- Memphis**—See K40AL, Estelline.
- Memphis**—See K42AL, Estelline.
- Memphis/Lakeview/Estelline**—K44AK, Cruze Electronics, Box 397, Memphis, TX 79245 (KJTV Ch. 34 Lubbock)—10-w, lat. 34° 48' 35", long. 100° 36' 38". Note: Licensed as LPTV.
- Miami**—K55CQ, Miami Translator System Inc., Box 1, Miami, TX (KETA Ch. 13 Oklahoma City, OK)—100-w, lat. 35° 42' 07", long. 100° 38' 30".
- Miami**—K7280, Miami Translator System Inc., Box 1, Miami, TX (KAMR-TV Ch. 4 Amarillo)—10-w, lat. 35° 42' 07", long. 100° 38' 30".
- Miami**—K78AP, Miami Translator System Inc., Box 1, Miami, TX (KVII-TV Ch. 7 Amarillo)—10-w, lat. 35° 42' 07", long. 100° 38' 30".
- Miami**—K82AK, Miami Translator System Inc., Box 1, Miami, TX (KFOA-TV Ch. 10 Amarillo)—10-w, lat. 35° 42' 07", long. 100° 38' 30".
- Mountain Home**—See K76CR, Hunt.
- Mountain Home**—See K79BT, Hunt.
- Mountain Home**—See K82BK, Hunt.
- Mullin**—K63AY, Pompey Mountain Bcstg. Inc., Box 71, Mullin, TX (KTXS-TV Ch. 12 Sweetwater-Abilene)—100-w, lat. 31° 37' 17", long. 98° 38' 31".
- Mullin**—K65BC, Pompey Mountain Bcstg. Inc., Box 71, Mullin, TX (KRBC-TV Ch. 9 Abilene)—100-w, lat. 31° 37' 17", long. 98° 38' 31".
- Mullin**—K67BL, Pompey Mountain Bcstg. Inc., Box 71, Mullin, TX (KTVT Ch. 11 Fort Worth-Dallas)—100-w, lat. 31° 37' 17", long. 98° 38' 31".
- Mullin**—K69BS, Pompey Mountain Bcstg. Inc., Box 71, Mullin, TX (KTBC-TV Ch. 7 Austin)—100-w, lat. 31° 37' 17", long. 98° 38' 31".
- Ozona (20 square mi. area 7-mi. S of Ozona)**—K09PA, Crockett Translators Inc., Box 327, 1064 Hwy. 163 N, Ozona, TX (KACB-TV Ch. 3 San Angelo)—10-w, lat. 30° 37' 25", long. 101° 11' 15".
- Ozona (20 square mi. area 7-mi. S of Ozona)**—K11PF, Crockett Translators Inc., Box 327, 1064 Hwy. 163 N, Ozona, TX (WFAA-TV Ch. 8 Dallas)—10-w, lat. 30° 37' 25", long. 101° 11' 15".
- Ozona (20 square mi. area 7-mi. S of Ozona)**—K13QN, Crockett Translators Inc., Box 327, 1064 Hwy. 163 N, Ozona, TX (KLST Ch. 8 San Angelo)—10-w, lat. 30° 37' 25", long. 101° 11' 15".
- Paris**—K02EQ, M. N. Bostick, Box 1175, Sherman, TX 75090 (KXII Ch. 12 Ardmore, OK & Sherman-Denison, TX)—10-w, lat. 33° 38' 55", long. 95° 36' 16".
- Paris**—K08KK, Webb-Johnson Paris LPTV, 103 N. Third St., Ourant, OK 74701 (KTEN Ch. 10 Ada-Ardmore, OK)—10-w, lat. 33° 40' 30", long. 95° 33' 20". Note: Operating part-time as LPTV.
- Perryton**—K55AE, Harlan L. Jacobsen, Box 7, Canadian, TX (KFOA-TV Ch. 10 Amarillo)—100-w, lat. 36° 21' 54", long. 100° 46' 48".
- Perryton**—K57AC, Harlan L. Jacobsen, Box 7, Canadian, TX (KAMR-TV Ch. 4 Amarillo)—100-w, lat. 36° 21' 54", long. 100° 46' 48".
- Perryton**—K59AO, Harlan L. Jacobsen, Box 7, Canadian, TX (KVII-TV Ch. 7 Amarillo)—100-w, lat. 36° 21' 54", long. 100° 46' 48".
- Perryton**—K6200, C L & O Translator System Inc., Box 87, Lipscomb, TX (KWET Ch. 12 Cheyenne, OK)—100-w, lat. 36° 07' 04", long. 100° 48' 07".
- Perryton**—See K64AC, Booker.
- Perryton**—See K66AB, Booker.
- Perryton**—See K68AO, Booker.
- Quanah**—See K61BY, Goodlett.
- Quanah**—See K63BE, Acme.
- Quanah**—See K67BO, Acme.
- Quanah**—K69EP, Copper Breaks TV Translator System, Box 397, 1905 Palo Ouro Dr., Memphis, TX 79245 (KGMC Ch. 34 Oklahoma City, OK)—100-w, lat. 34° 12' 41", long. 99° 44' 05".
- Quitaque & Turkey**—K54AW, Brad Moran, Box 372, Turkey, TX (KAMR-TV Ch. 4 Amarillo)—10-w, lat. 34° 23' 33", long. 101° 07' 30".
- Quitaque & Turkey**—K580F, Brad Moran, Box 372, Turkey, TX (KFOA-TV Ch. 10 Amarillo)—10-w, lat. 34° 23' 33", long. 101° 07' 30".
- Quitaque & Turkey**—K73AW, Brad Moran, Box 372, Turkey, TX (KVII-TV Ch. 7 Amarillo)—10-w, lat. 34° 23' 33", long. 101° 07' 30".
- Roaring Springs**—See K64CK, Matador.
- Roaring Springs**—See K78AZ, Matador.
- Roaring Springs**—See K83AQ, Matador.
- Rochelle**—See K02GM, Brady.
- Rochelle**—See K04GI, Brady.
- Rochelle**—See K05EF, Brady.
- Roosevelt**—K08IB, North Llano TV Corp., Box 121, Junction, TX (KMOL-TV Ch. 4 San Antonio)—10-w, lat. 30° 29' 04", long. 100° 03' 38".
- Roosevelt**—K10JA, North Llano TV Corp., Box 121, Junction, TX (KENS-TV Ch. 5 San Antonio)—10-w, lat. 30° 29' 04", long. 100° 03' 38".
- Roosevelt**—K12JK, North Llano TV Corp., Box 121, Junction, TX (KSAT-TV Ch. 12 San Antonio)—10-w, lat. 30° 29' 04", long. 100° 03' 38".
- Royal Valley**—See K79CF, Cherry Springs.
- Royal Valley**—See K81BQ, Cherry Springs.
- Royal Valley**—See K83BE, Cherry Springs.
- San Angelo**—K55AA, Abilene-Sweetwater Bcstg., Box 2997, Abilene, TX 79604 (KTXS-TV Ch. 12 Sweetwater-Abilene)—100-w, lat. 31° 29' 05", long. 100° 27' 26".
- ★ **San Antonio**—K58CA, Channel America LPTV Holdings Inc., Suite 804, 24 W. 57th St., New York, NY 10019 (KTBN-TV Ch. 40 Santa Ana-Los Angeles, CA)—100-w, lat. 29° 25' 21", long. 98° 29' 26".
- San Saba**—K74BS, Post Cablevision of Texas L.P., 1776 S. Jackson St., Denver, CO 80210 (KWTX-TV Ch. 10 Waco)—10-w, lat. 31° 11' 09", long. 98° 39' 12".
- San Saba**—K77AF, Post Cablevision of Texas L.P., 1776 S. Jackson St., Denver, CO 80210 (KTBC-TV Ch. 7 Austin)—10-w, lat. 31° 11' 09", long. 98° 39' 12".

Translators—Texas

San Saba—K80AJ, Post Cablevision of Texas L.P., 1776 S. Jackson St., Denver, CO 80210 (KCEN-TV Ch. 6 Temple-Waco)—10-w, lat. 31° 11' 09", long. 98° 39' 12".

★ **Seminole**—K66DB, Ramar Communications Inc., Box 3757, Lubbock, TX 79452 (KJTV Ch. 34 Lubbock)—1000-w, lat. 32° 43' 29", long. 102° 38' 00".

Snyder—K07TZ, Ramar Communications Inc., Box 3757, Lubbock, TX 79452 (KJTV Ch. 34 Lubbock)—20-w, lat. 32° 46' 52", long. 100° 53' 52".

Snyder—K67EP, Local Service Television Inc. (KCB-D-TV Ch. 11 Lubbock)—20-w, lat. 32° 46' 52", long. 100° 53' 52".

Snyder—K69FQ, Ramar Communications Inc., Box 385, Snyder, TX (KLBK-TV Ch. 13 Lubbock)—20-w, lat. 32° 46' 52", long. 100° 53' 52".

Tell—See K46CN, Carey.

Tell—See K48DD, Carey.

Tell—See K74CH, Carey.

Texhoma, TX & Guymon, OK—K58AC, Texhoma TV Translators Inc., Box 615, Texhoma, TX 73949 (KAMR-TV Ch. 4 Amarillo)—100-w, lat. 36° 30' 00", long. 101° 47' 22".

Texhoma, TX & Guymon, OK—K60AG, Texhoma TV Translators Inc., Box 615, Texhoma, TX 73949 (KVII-TV Ch. 7 Amarillo)—100-w, lat. 36° 30' 00", long. 101° 47' 22".

Texhoma, TX & Guymon, OK—K62AD, Texhoma TV Translators Inc., Box 615, Texhoma, TX 73949 (KFDA-TV Ch. 10 Amarillo)—100-w, lat. 36° 30' 00", long. 101° 47' 22".

Texline—K02AA, Texline Lions Club, Rte. 3, Dalhart, TX (KFDA-TV Ch. 10 Amarillo)—1-w, lat. 36° 22' 31", long. 103° 01' 28".

Texline—K13AG, Texline Lions Club, Rte. 3, Dalhart, TX (KAMR-TV Ch. 4 Amarillo)—1-w, lat. 36° 22' 31", long. 103° 01' 28".

Turkey—See K54AW, Quitaque.

Turkey—See K58DF, Quitaque.

Turkey—See K73AW, Quitaque.

Uvalde—K69FC, Tom Winkle Radio/TV Service, 125 N. High St., Uvalde, TX 78801 (KLRN-TV Ch. 9 San Antonio)—100-w, lat. 29° 15' 38", long. 99° 44' 46".

Uvalde—See K72BN, Knippa.

Uvalde—See K79BP, Knippa.

Uvalde—See K83BO, Knippa.

Valentia—See K69EF, Alpine.

Victoria—K55CP, Community Television of Victoria, 9625 Cattlett, La Porte, TX 77571 (KWEX-TV Ch. 41 San Antonio)—1000-w, lat. 28° 46' 42", long. 96° 58' 08". **Note:** Plans operation as LPTV.

Waco—K34AB, Central Texas College, Hwy. 190 West, Killeen, TX 76541 (KNCT Ch. 46 Belton)—100-w, lat. 31° 30' 31", long. 97° 10' 03".

Wellington—See K29BH, Dodson.

Wellington—See K31BZ, Dodson.

Wellington—See K33CF, Dodson.

Wheeler County—K39AN, Wheeler County Translator System Inc., Box 7, Canadian, TX 79014 (KVII-TV Ch. 7 Amarillo)—100-w, lat. 35° 35' 52", long. 100° 29' 48".

Wheeler County—K41BW, Wheeler County Translator System Inc., Box 7, Canadian, TX 79014 (KAMR-TV Ch. 4 Amarillo)—100-w, lat. 35° 35' 52", long. 100° 29' 48".

Wheeler County—K80AT, Wheeler County Translator System Inc., Box 7, Canadian, TX 79014 (KVII-TV Ch. 7 Amarillo)—100-w, lat. 35° 35' 52", long. 100° 29' 48".

Wichita Falls—K24AD, Wichita Falls Educational Translator Inc., Box 2130, Wichita Falls, TX (KERA-TV Ch. 13 Dallas)—1000-w, lat. 33° 54' 05", long. 99° 32' 21".

UTAH

Adamsville, Beaver & North Creek area—K07GY, Beaver Lions Club TV Committee, Beaver City, UT (KUED Ch. 7 Salt Lake City)—1-w, lat. 38° 27' 04", long. 112° 39' 05".

Adamsville, Beaver & North Creek area—K09CS, Beaver Lions Club TV Committee, Beaver City, UT (KUTV Ch. 2 Salt Lake City)—1-w, lat. 38° 27' 04", long. 112° 39' 05".

Adamsville, Beaver & North Creek area—K11CX, Beaver Lions Club TV Committee, Beaver City, UT (KTVX Ch. 4 Salt Lake City)—1-w, lat. 38° 27' 04", long. 112° 39' 05".

Adamsville, Beaver & North Creek area—K13CV, Beaver Lions Club TV Committee, Beaver City, UT (KSL-TV Ch. 5 Salt Lake City)—1-w, lat. 38° 27' 04", long. 112° 39' 05".

Alton & Kane County (rural)—K09NV, Long Valley TV, Orderville, UT (KTVX Ch. 4 Salt Lake City)—10-w, lat. 37° 22' 26", long. 112° 32' 07".

Alton & Kane County (rural)—K110C, Long Valley TV, Orderville, UT (KUTV Ch. 2 Salt Lake City)—10-w, lat. 37° 22' 26", long. 112° 32' 07".

Alton & Kane County (rural)—K130R, Long Valley TV, Orderville, UT (KSL-TV Ch. 5 Salt Lake City)—10-w, lat. 37° 22' 26", long. 112° 32' 07".

Alton & Kane County (rural)—K57AQ, U. of Utah, 205 Talmage Bldg., Salt Lake City, UT 84112 (KUED Ch. 7 Salt Lake City)—20-w, lat. 37° 22' 26", long. 112° 32' 07".

Antimony—K02FA, Antimony Town Inc., Antimony, UT (KTVX Ch. 4 Salt Lake City)—1-w, lat. 38° 10' 50", long. 112° 02' 30".

Antimony—K04FG, Antimony Town Inc., Antimony, UT (KUTV Ch. 2 Salt Lake City)—1-w, lat. 38° 10' 50", long. 112° 02' 30".

Antimony—K05DO, Antimony Town Inc., Antimony, UT (KSL-TV Ch. 5 Salt Lake City)—1-w, lat. 38° 10' 50", long. 112° 02' 30".

★ **Antimony**—K54CO, Piute County, Courthouse, 21 N. Main, Junction, UT 84740 (KSTU Ch. 13 Salt Lake City)—20-w, lat. 38° 10' 50", long. 112° 02' 30".

Antimony—K56AZ, U. of Utah, 205 Talmage Bldg., Salt Lake City, UT 84112 (KUED Ch. 7 Salt Lake City)—20-w, lat. 38° 10' 50", long. 112° 02' 30".

Aurora & Juab County—K51BK, United Television Inc., Suite 340, 8501 Wilshire Blvd., Beverly Hills, CA 90211 (KTVX Ch. 4 Salt Lake City)—100-w, lat. 39° 29' 24", long. 111° 49' 06".

Aurora & Juab County—K53CF, KUTV Inc., 2185 South 3600 West, Salt Lake City, UT 84119 (KUTV Ch. 2 Salt Lake City)—100-w, lat. 39° 29' 24", long. 111° 49' 06".

Aurora & Juab County (rural)—K56BB, Northstar Communications Inc., 5020 W. Amelia Earhart Dr., Salt Lake City, UT 84116 (KSTU Ch. 13 Salt Lake City)—100-w, lat. 39° 29' 24", long. 111° 49' 06".

Aurora, Black Rock & Juab County—K47BD, Sevier County, Sevier County Clerk, Richfield, UT (KSL-TV Ch. 5 Salt Lake City)—100-w, lat. 39° 29' 24", long. 111° 49' 06".

Beaver—See K07GY, Adamsville.

Beaver—See K09CS, Adamsville.

Beaver—See K11CX, Adamsville.

Beaver—See K13CV, Adamsville.

Beaver City—K28BX, Beaver City, 60 W. Center, Beaver, UT 84713 (KSTU Ch. 13 Salt Lake City)—10-w, lat. 38° 27' 04", long. 112° 39' 05".

Beaver County (rural) & Milford—K63BY, U. of Utah, 205 Talmage Bldg., Salt Lake City, UT 84112 (KUED Ch. 7 Salt Lake City)—100-w, lat. 38° 30' 32", long. 113° 17' 21".

Beaver County (rural), Hamilton Fort & Newcastle—K67AA, KUTV Inc., 2185 South 3600 West, Salt Lake City, UT 84119 (KUTV Ch. 2 Salt Lake City)—100-w, lat. 38° 31' 12", long. 113° 17' 06".

Beaver County (rural), Hamilton Fort & Newcastle—K69EW, Bonneville Holding Co., Broadcast House, 5 Triad Center, Salt Lake City, UT 84180-1160 (KSL-TV Ch. 5 Salt Lake City)—100-w, lat. 38° 31' 12", long. 113° 17' 06".

Beaver County (rural), Hamilton Fort, Milford & Newcastle—KBOCE, United Television Inc., Suite 340, 8501 Wilshire Blvd., Beverly Hills, CA 90211 (KTVX Ch. 4 Salt Lake City)—100-w, lat. 38° 31' 12", long. 113° 17' 06".

Beryl Junction—See K09PY, Modena.

Beryl Junction & Modena—K02CL, Iron County, Box 429, Parowan, UT 84761 (KUTV Ch. 2 Salt Lake City)—10-w, lat. 37° 43' 14", long. 113° 45' 29".

Beryl Junction & Modena—K04CH, Iron County, Box 429, Parowan, UT 84761 (KTVX Ch. 4 Salt Lake City)—10-w, lat. 37° 43' 14", long. 113° 45' 29".

Beryl Junction & Modena—K06CQ, Iron County, Box 429, Parowan, UT 84761 (KSL-TV Ch. 5 Salt Lake City)—10-w, lat. 37° 43' 14", long. 113° 45' 29".

Bicknell & Loa—K03AU, County of Wayne, County Clerk, Loa, UT (KSL-TV Ch. 5 Salt Lake City)—5-w, lat. 38° 23' 42", long. 111° 42' 39".

Bicknell & Loa—K06BS, County of Wayne, County Clerk, Loa, UT (KTVX Ch. 4 Salt Lake City)—5-w, lat. 38° 23' 42", long. 111° 42' 39".

Bicknell & Loa—K07CT, County of Wayne, County Clerk, Loa, UT (KUTV Ch. 2 Salt Lake City)—5-w, lat. 38° 23' 42", long. 111° 42' 39".

Bicknell, Teasdale & Torrey—K42AE, County of Wayne, County Clerk, Loa, UT (KSTU Ch. 13 Salt Lake City)—100-w, lat. 38° 17' 00", long. 111° 30' 37".

Black Rock—See K47BD, Aurora.

Blanding & Monticello—K08DA, San Juan County, Box 541, Monticello, UT (KUTV Ch. 2 Salt Lake City)—1-w, lat. 37° 50' 22", long. 109° 27' 40".

Blanding & Monticello—K10DQ, San Juan County, Box 541, Monticello, UT (KTVX Ch. 4 Salt Lake City)—1-w, lat. 37° 50' 22", long. 109° 27' 40".

Blanding & Monticello—K13KC, San Juan County, Box 541, Monticello, UT (KSL-TV Ch. 5 Salt Lake City)—10-w, lat. 37° 50' 22", long. 109° 27' 40".

Blanding & Monticello—K36AK, San Juan County, Box 541, Monticello, UT (KSTU Ch. 13 Salt Lake City)—100-w, lat. 37° 50' 15", long. 109° 27' 55".

Blanding & Monticello—K38AJ, San Juan County, Box 541, Monticello, UT (KBYU-TV Ch. 11 Provo)—100-w, lat. 37° 50' 15", long. 109° 27' 55".

Blanding & Monticello—K40AF, U. of Utah, 205 Talmage Bldg., Salt Lake City, UT 84112 (KUED Ch. 7 Salt Lake City)—100-w, lat. 37° 50' 22", long. 109° 27' 40".

Blanding & Monticello—K42AD, San Juan County, Box 541, Monticello, UT (KSL-TV Ch. 5 Salt Lake City)—100-w, lat. 37° 50' 15", long. 109° 27' 55".

Blanding & Monticello—K44AG, San Juan County, Box 541, Monticello, UT (KTVX Ch. 4 Salt Lake City)—100-w, lat. 37° 50' 15", long. 109° 27' 55".

Blanding & Monticello—K46AF, San Juan County, Box 541, Monticello, UT (KUTV Ch. 2 Salt Lake City)—100-w, lat. 37° 50' 15", long. 109° 27' 55".

Bloomington—K59AG, Washington County Television Dept., 48 North 400 East, St. George, UT (KTVX Ch. 4 Salt Lake City)—20-w, lat. 37° 03' 49", long. 113° 34' 20".

- Bloomington**—K61AC, Washington County Television Dept., 48 North 400 East, St. George, UT (KSL-TV Ch. 5 Salt Lake City)—20-w, lat. 37° 01' 50", long. 113° 35' 25".
- Bloomington**—K63AD, Washington County Television Dept., 48 North 400 East, St. George, UT (KVBC Ch. 3 Las Vegas, NV)—20-w, lat. 37° 03' 49", long. 113° 34' 20".
- Bloomington**—K65AF, Washington County Television Dept., 48 N. 400 East, St. George, UT (KUTV Ch. 2 Salt Lake City)—20-w, lat. 37° 03' 49", long. 113° 34' 20".
- Bonanza**—See K49AT, Vernal.
- Bonanza**—See K51AO, Vernal.
- Bonanza, Redwash & Vernal**—K07CY, Uintah County, Uintah County Bldg., Vernal, UT (KTVX Ch. 4 Salt Lake City)—10-w, lat. 40° 21' 01", long. 109° 09' 49".
- Bonanza, Redwash & Vernal**—K09CY, Uintah County, Uintah County Bldg., Vernal, UT (KUTV Ch. 2 Salt Lake City)—10-w, lat. 40° 21' 01", long. 109° 09' 49".
- Bonanza, Redwash & Vernal**—K11DF, Uintah County, Uintah County Bldg., Vernal, UT (KSL-TV Ch. 5 Salt Lake City)—10-w, lat. 40° 21' 01", long. 109° 09' 49".
- Bonanza, Redwash & Vernal**—K13FH, Uintah County, Uintah County Bldg., Vernal, UT (KUED Ch. 7 Salt Lake City)—10-w, lat. 40° 21' 01", long. 109° 09' 49".
- Boulder**—K08II, Garfield County, Monroe, UT (KUTV Ch. 2 Salt Lake City)—1-w, lat. 37° 53' 53", long. 111° 25' 08".
- Boulder**—K10JG, Garfield County, Monroe, UT (KTVX Ch. 4 Salt Lake City)—1-w, lat. 37° 53' 53", long. 111° 25' 08".
- Boulder**—K12JR, Garfield County, Monroe, UT (KSL-TV Ch. 5 Salt Lake City)—1-w, lat. 37° 53' 53", long. 111° 25' 08".
- Boulder**—K18CG, U. of Utah, 205 Talmage Bldg., Salt Lake City, UT 84112 (KUED Ch. 7 Salt Lake City)—20-w, lat. 37° 54' 37", long. 111° 23' 58".
- ★ **Brian Head**—K32AH, Brian Head Town, Box 68, Brian Head, UT (KUED Ch. 7 Salt Lake City)—20-w, lat. 37° 41' 30", long. 112° 50' 30".
- ★ **Brian Head**—K34AE, Brian Head Town, Box 68, Brian Head, UT (KSL-TV Ch. 5 Salt Lake City)—20-w, lat. 37° 41' 30", long. 112° 50' 30".
- ★ **Brian Head**—K36AH, Brian Head Town, Box 68, Brian Head, UT (KTVX Ch. 4 Salt Lake City)—20-w, lat. 37° 41' 30", long. 112° 50' 30".
- ★ **Brian Head**—K38AO, Brian Head Town, Box 68, Brian Head, UT (KUTV Ch. 2 Salt Lake City)—20-w, lat. 37° 41' 30", long. 112° 50' 30".
- Brigham City**—K13IY, Bonneville Holding Co., Broadcast House, 5 Triad Center, Salt Lake City, UT 84180-1160 (KSL-TV Ch. 5 Salt Lake City)—1-w, lat. 41° 27' 33", long. 112° 00' 47".
- Bryce Canyon Airport area**—K09MW, Bryce Lions Club, Tropic, UT (KTVX Ch. 4 Salt Lake City)—1-w, lat. 37° 41' 19", long. 112° 18' 05".
- Bryce Canyon Airport area**—K11NK, Bryce Lions Club, Tropic, UT (KUTV Ch. 2 Salt Lake City)—1-w, lat. 37° 41' 19", long. 112° 18' 05".
- Bryce Canyon Airport area**—K130G, Bryce Lions Club, Tropic, UT (KSL-TV Ch. 5 Salt Lake City)—1-w, lat. 37° 41' 19", long. 112° 18' 05".
- Caineville**—K09LV, County of Wayne, County Clerk, Loa, UT (KUTV Ch. 2 Salt Lake City)—1-w, lat. 38° 21' 40", long. 110° 53' 34".
- Caineville**—K11LZ, County of Wayne, County Clerk, Loa, UT (KTVX Ch. 4 Salt Lake City)—1-w, lat. 38° 21' 40", long. 110° 53' 34".
- Caineville**—K13MQ, County of Wayne, County Clerk, Loa, UT (KSL-TV Ch. 5 Salt Lake City)—1-w, lat. 38° 21' 40", long. 110° 53' 34".
- Cannonville**—K070B, Bryce Lions Club, Tropic, UT (KUED Ch. 7 Salt Lake City)—10-w, lat. 37° 42' 46", long. 112° 04' 37".
- Cannonville & Tropic**—K02IF, Bryce Lions Club, Tropic, UT (KUTV Ch. 2 Salt Lake City)—10-w, lat. 37° 42' 46", long. 112° 04' 37".
- Cannonville & Tropic**—K04IN, Bryce Lions Club, Tropic, UT (KTVX Ch. 4 Salt Lake City)—10-w, lat. 37° 42' 46", long. 112° 04' 37".
- Cannonville & Tropic**—K05FY, Bryce Lions Club, Tropic, UT (KSL-TV Ch. 5 Salt Lake City)—10-w, lat. 37° 42' 46", long. 112° 04' 37".
- Capital Reef National Park (Fruita)**—K08HZ, County of Wayne, County Clerk, Loa, UT (KUTV Ch. 2 Salt Lake City)—1-w, lat. 38° 17' 47", long. 111° 17' 30".
- Capital Reef National Park (Fruita)**—K10IV, County of Wayne, County Clerk, Loa, UT (KTVX Ch. 4 Salt Lake City)—1-w, lat. 38° 17' 47", long. 111° 17' 30".
- Capital Reef National Park (Fruita)**—K12JH, County of Wayne, County Clerk, Loa, UT (KSL-TV Ch. 5 Salt Lake City)—1-w, lat. 38° 17' 47", long. 111° 17' 30".
- Carbon County (rural) & Price**—K68AX, Carbon County, Carbon County Courthouse, Price, UT (KSL-TV Ch. 5 Salt Lake City)—100-w, lat. 39° 45' 22", long. 110° 59' 26".
- Castle Dale, Ferron, Huntington & Drangeville**—K70AR, Emery County, Box 593, Castle Dale, UT (KSL-TV Ch. 5 Salt Lake City)—100-w, lat. 39° 12' 36", long. 111° 08' 30".
- Castle Dale, Ferron, Huntington & Drangeville**—K74AQ, Emery County, Box 593, Castle Dale, UT (KUTV Ch. 2 Salt Lake City)—100-w, lat. 39° 12' 36", long. 111° 08' 30".
- Castle Dale, Ferron, Huntington & Drangeville**—K78AA, Emery County, Box 593, Castle Dale, UT (KTVX Ch. 4 Salt Lake City)—100-w, lat. 39° 12' 36", long. 111° 08' 30".
- Castle Gate**—K02FS, Carbon County, Carbon County Courthouse, Price, UT (KUTV Ch. 2 Salt Lake City)—1-w, lat. 39° 43' 15", long. 110° 51' 36".
- Castle Gate**—K05DX, Carbon County, Carbon County Courthouse, Price, UT (KSL-TV Ch. 5 Salt Lake City)—1-w, lat. 39° 43' 15", long. 110° 51' 36".
- Cedar Canyon**—K06JA, Cedar Canyon TV, Box 112, Cedar Canyon, UT (KTVX Ch. 4 Salt Lake City)—1-w, lat. 37° 36' 02", long. 112° 51' 17".
- Cedar Canyon**—K07OR, Cedar Canyon TV, Box 112, Cedar Canyon, UT (KUTV Ch. 2 Salt Lake City)—1-w, lat. 37° 36' 02", long. 112° 51' 17".
- Cedar Canyon**—K10MF, Cedar Canyon TV, Box 112, Cedar Canyon, UT (KSL-TV Ch. 5 Salt Lake City)—1-w, lat. 37° 35' 39", long. 112° 50' 52".
- Cedar City**—K05HB, Iron County, Box 429, Parowan, UT 84761 (KBYU-TV Ch. 11 Provo)—10-w, lat. 37° 41' 59", long. 113° 03' 34".
- Cedar City**—K07GQ, Iron County School District, Box 879, Cedar City, UT (KUED Ch. 7 Salt Lake City)—10-w, lat. 37° 41' 59", long. 113° 03' 34".
- Cedar City**—K09CJ, Iron County, Box 429, Parowan, UT 84761 (KUTV Ch. 2 Salt Lake City)—10-w, lat. 37° 41' 59", long. 113° 03' 34".
- Cedar City**—K11CQ, Iron County, Box 429, Parowan, UT 84761 (KTVX Ch. 4 Salt Lake City)—10-w, lat. 37° 41' 59", long. 113° 03' 34".
- Cedar City**—K13CP, Iron County, Box 429, Parowan, UT 84761 (KSL-TV Ch. 5 Salt Lake City)—10-w, lat. 37° 41' 59", long. 113° 03' 34".
- Cedar City & Iron Springs**—K04KJ, Iron County, Box 429, Parowan, UT 84761 (KSTU Ch. 13 Salt Lake City)—10-w, lat. 37° 41' 59", long. 113° 03' 34".
- ★ **Cedar Fort**—K13RA, Town of Cedar Fort, Cedar Valley, UT (KSL-TV Ch. 5 Salt Lake City)—10-w, lat. 40° 19' 24", long. 112° 06' 29".
- Central & Pine Valley**—K08EN, Washington County Television Dept., 48 North 400 East, St. George, UT (KSL-TV Ch. 5 Salt Lake City)—1-w, lat. 37° 30' 46", long. 113° 39' 14".
- Circleville**—K09FX, Piute County, Courthouse, 21 N. Main, Junction, UT 84740 (KTVX Ch. 4 Salt Lake City)—10-w, lat. 38° 12' 49", long. 114° 14' 23".
- Circleville**—K11FZ, Piute County, Courthouse, 21 N. Main, Junction, UT 84740 (KUTV Ch. 2 Salt Lake City)—10-w, lat. 38° 12' 49", long. 112° 14' 23".
- Circleville**—K13EK, Piute County, Courthouse, 21 N. Main, Junction, UT 84740 (KSL-TV Ch. 5 Salt Lake City)—1-w, lat. 38° 12' 49", long. 112° 14' 23".
- ★ **Circleville**—K18BK, Piute County, Courthouse, 21 N. Main, Junction, UT 84740 (KSTU Ch. 13 Salt Lake City)—20-w, lat. 38° 12' 49", long. 112° 14' 23".
- Circleville, Junction & Kingston**—K07JV, U. of Utah, 205 Talmage Bldg., Salt Lake City, UT 84112 (KUED Ch. 7 Salt Lake City)—1-w, lat. 38° 12' 49", long. 112° 14' 23".
- Coalville & adjacent area**—K07LT, Summit County, Courthouse, Coalville, UT (KUED Ch. 7 Salt Lake City)—10-w, lat. 40° 55' 26", long. 111° 23' 51".
- Coalville & adjacent area**—K09DP, Summit County, Courthouse, Coalville, UT (KUTV Ch. 2 Salt Lake City)—10-w, lat. 40° 55' 26", long. 111° 23' 51".
- Coalville & adjacent area**—K11DW, Summit County, Courthouse, Coalville, UT (KTVX Ch. 4 Salt Lake City)—10-w, lat. 40° 55' 26", long. 111° 23' 51".
- Coalville & adjacent area**—K13DP, Summit County, Courthouse, Coalville, UT (KSL-TV Ch. 5 Salt Lake City)—10-w, lat. 40° 55' 26", long. 111° 23' 51".
- Coalville, Park City, Snyderville & Kimball Junction**—K47AJ, Summit County, Courthouse, Coalville, UT (KUTV Ch. 2 Salt Lake City)—100-w, lat. 40° 40' 59", long. 111° 31' 22".
- Coalville, Park City, Snyderville & Kimball Junction**—K49AR, Summit County, Courthouse, Coalville, UT (KTVX Ch. 4 Salt Lake City)—100-w, lat. 40° 40' 59", long. 111° 31' 22".
- Coalville, Park City, Snyderville & Kimball Junction**—K55DK, Summit County, Courthouse, Coalville, UT (KSTU Ch. 13 Salt Lake City)—100-w, lat. 40° 40' 59", long. 111° 31' 22".
- Columbia**—See K49B0, Carbon County.
- Delta**—K64B0, KUTV Inc., 2185 South 3600 West, Salt Lake City, UT 84119 (KUTV Ch. 2 Salt Lake City)—1-w, lat. 39° 19' 39", long. 112° 19' 36". Note: Licensed as LPSTV.
- Delta & West Millard County**—K72AQ, Millard County School District, 226 North 100 East, Delta, UT (KUTV Ch. 2 Salt Lake City)—100-w, lat. 39° 19' 39", long. 112° 19' 36".
- Delta & West Millard County**—K83AF, Millard County School District, 226 North 100 East, Delta, UT (KSL-TV Ch. 5 Salt Lake City)—100-w, lat. 39° 19' 39", long. 112° 19' 36".
- Delta, Lynndyl & Dak City**—K68BQ, Millard County School District, 226 North 100 East, Delta, UT (KBYU-TV Ch. 11 Provo)—100-w, lat. 39° 21' 15", long. 112° 20' 30".
- Delta, Lynndyl & Dak City**—K77AJ, Millard County School District, 226 North 100 East, Delta, UT (KTVX Ch. 4 Salt Lake City)—100-w, lat. 39° 21' 15", long. 112° 20' 30".
- Delta, Lynndyl & Dak City**—K79AU, Millard County School District, 226 North 100 East, Delta, UT (KUED Ch. 7 Salt Lake City)—100-w, lat. 39° 21' 15", long. 112° 20' 30".

Translators—Utah

- Duchesne**—K03CN, Duchesne County, Box 270, Duchesne, UT (KUED Ch. 7 Salt Lake City)—1-w, lat. 40° 09' 12", long. 110° 23' 40".
- Duchesne**—K45AG, Duchesne County, Box 270, Duchesne, UT (KBYU-TV Ch. 11 Provo)—20-w, lat. 40° 09' 12", long. 110° 23' 40".
- Duchesne City & Strawberry River area**—K08CT, Duchesne County, Box 270, Duchesne, UT (KUTV Ch. 2 Salt Lake City)—1-w, lat. 40° 09' 12", long. 110° 23' 40".
- Duchesne City & Strawberry River area**—K10DE, Duchesne County, Box 270, Duchesne, UT (KTVX Ch. 4 Salt Lake City)—1-w, lat. 40° 09' 12", long. 110° 23' 40".
- Duchesne City & Strawberry River area**—K12DL, Duchesne County, Box 270, Duchesne, UT (KSL-TV Ch. 5 Salt Lake City)—1-w, lat. 40° 09' 12", long. 110° 23' 40".
- Duchesne County**—See K49BO, Carbon County.
- Duchesne County (rural)**—See K43AE, Myton.
- Duchesne County (rural) & Spring Glen**—K66AA, United Television Inc., Suite 340, 8501 Wilshire Blvd., Beverly Hills, CA 90211 (KTVX Ch. 4 Salt Lake City)—100-w, lat. 39° 45' 22", long. 110° 59' 26".
- Dutch John & Manila**—K09LZ, Bridger Valley, Daggett County ETV Cooperative, Services Board, Box 163, Mountain View, WY (KUED Ch. 7 Salt Lake City)—5-w, lat. 40° 57' 16", long. 109° 27' 51".
- Dutch John, Green Lake & Manila**—K02HP, Daggett County TV Dept., County Courthouse, Manila, UT 84046 (KUTV Ch. 2 Salt Lake City)—10-w, lat. 40° 57' 16", long. 109° 27' 51".
- Dutch John, Green Lake & Manila**—K04HN, Daggett County TV Dept., County Courthouse, Manila, UT 84046 (KTVX Ch. 4 Salt Lake City)—10-w, lat. 40° 57' 16", long. 109° 27' 51".
- Dutch John, Green Lake & Manila**—K05FJ, Daggett County TV Dept., County Courthouse, Manila, UT 84046 (KSL-TV Ch. 5 Salt Lake City)—10-w, lat. 40° 57' 16", long. 109° 27' 51".
- East Price**—K04IW, Carbon County, Carbon County Courthouse, Price, UT (KTVX Ch. 4 Salt Lake City)—10-w, lat. 39° 36' 38", long. 110° 48' 47".
- East Price**—K05GX, Carbon County, Carbon County Courthouse, Price, UT (KSL-TV Ch. 5 Salt Lake City)—10-w, lat. 39° 36' 38", long. 110° 48' 47".
- East Price**—K07OQ, Carbon County, Carbon County Courthouse, Price, UT (KUED Ch. 7 Salt Lake City)—1-w, lat. 39° 36' 38", long. 110° 48' 47".
- Echo & Henefer**—K08AS, Summit County, Courthouse, Coalville, UT (KUTV Ch. 2 Salt Lake City)—1-w, lat. 40° 58' 40", long. 111° 26' 08".
- Echo & Henefer**—K10AY, Summit County, Courthouse, Coalville, UT (KTVX Ch. 4 Salt Lake City)—1-w, lat. 40° 58' 40", long. 111° 26' 08".
- Echo & Henefer**—K12AY, Summit County, Courthouse, Coalville, UT (KSL-TV Ch. 5 Salt Lake City)—1-w, lat. 40° 58' 40", long. 111° 26' 08".
- Eden, Huntsville & Liberty**—K08DI, Ogden Valley TV Translator Receive/Transmit Special Service D, Box 336, Eden, UT 84310-9711 (KUTV Ch. 2 Salt Lake City)—1-w, lat. 41° 20' 25", long. 111° 48' 50".
- Eden, Huntsville & Liberty**—K10DT, Ogden Valley TV Translator Receive/Transmit Special Service D, Box 336, Eden, UT 84310-9711 (KTVX Ch. 4 Salt Lake City)—10-w, lat. 41° 20' 45", long. 111° 48' 50".
- Eden, Huntsville & Liberty**—K52CS, Ogden Valley TV Translator Receive/Transmit Special Service D, Box 336, Eden, UT 84310-9711 (KSL-TV Ch. 5 Salt Lake City)—10-w, lat. 41° 20' 45", long. 111° 48' 50".
- Elsinore**—See K38AQ, Richfield.
- Elsinore area, Monroe & Richfield**—K40AB, Sevier County, Sevier County Clerk, Richfield, UT (KSTU Ch. 13 Salt Lake City)—1-w, lat. 38° 38' 04", long. 112° 03' 33".
- Elsinore, Richfield & Sevier**—K03AS, Sevier County, Sevier County Clerk, Richfield, UT (KUTV Ch. 2 Salt Lake City)—10-w, lat. 38° 38' 04", long. 112° 03' 33".
- Elsinore, Richfield & Sevier**—K06BQ, Sevier County, Sevier County Clerk, Richfield, UT (KTVX Ch. 4 Salt Lake City)—10-w, lat. 38° 38' 04", long. 112° 03' 33".
- Elsinore, Richfield & Sevier**—K07CQ, Sevier County, Sevier County Clerk, Richfield, UT (KSL-TV Ch. 5 Salt Lake City)—10-w, lat. 38° 38' 04", long. 112° 03' 33".
- Emery**—K11DO, Town of Emery, Emery, UT (KTVX Ch. 4 Salt Lake City)—1-w, lat. 38° 56' 18", long. 111° 11' 15".
- Emery**—K13DI, Town of Emery, Emery, UT (KSL-TV Ch. 5 Salt Lake City)—1-w, lat. 38° 56' 18", long. 111° 11' 15".
- Emery County**—See K49BO, Carbon County.
- Emery County (rural)**—See K60BU, Orangeville.
- Emery County (rural), Price & Spring Glen**—K06DR, Carbon County, Carbon County Courthouse, Price, UT (KUED Ch. 7 Salt Lake City)—10-w, lat. 39° 31' 49", long. 111° 03' 03".
- Emery County (rural), Price & Spring Glen**—K08AU, Carbon County, Carbon County Courthouse, Price, UT (KUTV Ch. 2 Salt Lake City)—10-w, lat. 39° 31' 49", long. 111° 03' 03".
- Emery County (rural), Price & Spring Glen**—K10AZ, Carbon County, Carbon County Courthouse, Price, UT (KTVX Ch. 4 Salt Lake City)—10-w, lat. 39° 31' 49", long. 111° 03' 03".
- Emery County (rural), Price & Spring Glen**—K12AZ, Carbon County, Carbon County Courthouse, Price, UT (KSL-TV Ch. 5 Salt Lake City)—10-w, lat. 39° 31' 49", long. 111° 03' 03".
- Emery County (rural), Price & Spring Glen**—K02BJ, Iron County, Box 429, Parowan, UT 84761 (KUTV Ch. 2 Salt Lake City)—10-w, lat. 38° 06' 16", long. 112° 59' 47".
- Emery County (rural), Price & Spring Glen**—K04BE, Iron County, Box 429, Parowan, UT 84761 (KTVX Ch. 4 Salt Lake City)—10-w, lat. 38° 06' 16", long. 112° 59' 47".
- Emery County (rural), Price & Spring Glen**—K05BC, Iron County, Box 429, Parowan, UT 84761 (KSL-TV Ch. 5 Salt Lake City)—1-w, lat. 38° 06' 16", long. 112° 59' 47".
- Emery County (rural), Price & Spring Glen**—See K42AF, Parowan.
- Enterprise**—K03BF, Enterprise TV Assn., Enterprise, UT (KUTV Ch. 2 Salt Lake City)—1-w, lat. 37° 36' 00", long. 113° 44' 00".
- Enterprise**—K05BU, Enterprise TV Assn., Enterprise, UT (KTVX Ch. 4 Salt Lake City)—1-w, lat. 37° 36' 00", long. 113° 44' 00".
- Enterprise**—K07ED, Enterprise TV Assn., Enterprise, UT (KSL-TV Ch. 5 Salt Lake City)—1-w, lat. 37° 36' 00", long. 113° 44' 00".
- Enterprise**—K13HH, Washington County Television Dept., 48 North 400 East, St. George, UT (KUED Ch. 7 Salt Lake City)—1-w, lat. 37° 36' 00", long. 113° 44' 00".
- Enterprise & Pine Valley**—K55CH, Washington County Television Dept., 48 North 400 East, St. George, UT (KBYU-TV Ch. 11 Provo)—100-w, lat. 37° 30' 46", long. 113° 39' 14".
- Ephraim**—See K30AH, Manti.
- Ephraim**—See K32AJ, Manti.
- Ephraim & Manti**—K09FM, Manti City Corp., City Recorder, Manti, UT (KUTV Ch. 2 Salt Lake City)—1-w, lat. 39° 14' 56", long. 111° 37' 48".
- Ephraim & Manti**—K11FP, Manti City Corp., City Recorder, Manti, UT (KTVX Ch. 4 Salt Lake City)—1-w, lat. 39° 14' 56", long. 111° 37' 48".
- Ephraim & Manti**—K13FF, Manti City Corp., City Recorder, Manti, UT (KSL-TV Ch. 5 Salt Lake City)—1-w, lat. 39° 14' 56", long. 111° 37' 48".
- Ephraim, Fountain Green & Manti**—K34AN, U. of Utah, 205 Talmage Bldg., Salt Lake City, UT 84112 (KUED Ch. 7 Salt Lake City)—100-w, lat. 39° 12' 06", long. 111° 43' 39".
- Escalante**—K02FQ, Escalante TV Assn., Escalante, UT (KUTV Ch. 2 Salt Lake City)—1-w, lat. 37° 56' 25", long. 111° 43' 40".
- Escalante**—K04FR, Escalante TV Assn., Escalante, UT (KTVX Ch. 4 Salt Lake City)—1-w, lat. 37° 56' 25", long. 111° 43' 40".
- Escalante**—K05DV, Escalante TV Assn., Escalante, UT (KSL-TV Ch. 5 Salt Lake City)—1-w, lat. 37° 56' 25", long. 111° 43' 40".
- Escalante**—K07JZ, Escalante TV Assn., Escalante, UT (KUED Ch. 7 Salt Lake City)—1-w, lat. 37° 56' 25", long. 111° 43' 40".
- Eureka & Mammoth**—K06CJ, Juab County, Nephi, UT (KUTV Ch. 2 Salt Lake City)—1-w, lat. 39° 56' 27", long. 112° 07' 11".
- Eureka & Mammoth**—K09EB, Juab County, Nephi, UT (KTVX Ch. 4 Salt Lake City)—1-w, lat. 39° 56' 27", long. 112° 07' 11".
- Eureka & Mammoth**—K11EH, Juab County, Nephi, UT (KSL-TV Ch. 5 Salt Lake City)—1-w, lat. 39° 56' 27", long. 112° 07' 11".
- Eureka & Mammoth**—K13DX, Juab County, Nephi, UT (KUED Ch. 7 Salt Lake City)—1-w, lat. 39° 56' 27", long. 112° 07' 11".
- Ferron**—See K70AR, Castle Dale.
- Ferron**—See K74AQ, Castle Dale.
- Ferron**—See K78AA, Castle Dale.
- Fillmore**—K64AM, Millard County School District, 226 North 100 East, Delta, UT (KUED Ch. 7 Salt Lake City)—100-w, lat. 39° 02' 10", long. 112° 19' 31".
- Fillmore, Kanosh & Meadow**—K55BA, Millard County School District, 226 North 100 East, Delta, UT (KSL-TV Ch. 5 Salt Lake City)—100-w, lat. 39° 02' 10", long. 112° 19' 31".
- Fillmore, Kanosh & Meadow**—K58AJ, Millard County School District, 226 North 100 East, Delta, UT (KTVX Ch. 4 Salt Lake City)—100-w, lat. 39° 02' 10", long. 112° 19' 31".
- Fillmore, Kanosh & Meadow**—K61AM, Millard County School District, 226 North 100 East, Delta, UT (KUTV Ch. 2 Salt Lake City)—100-w, lat. 39° 02' 10", long. 112° 19' 31".
- Fishlake Resort**—K03DE, Sevier County, Sevier County Clerk, Richfield, UT (KSL-TV Ch. 5 Salt Lake City)—1-w, lat. 38° 31' 40", long. 111° 43' 02".
- Fishlake Resort**—K06FL, Sevier County, Sevier County Clerk, Richfield, UT (KUTV Ch. 2 Salt Lake City)—1-w, lat. 38° 31' 40", long. 111° 43' 02".
- Fishlake Resort**—K07IZ, Sevier County, Sevier County Clerk, Richfield, UT (KTVX Ch. 4 Salt Lake City)—1-w, lat. 38° 31' 40", long. 111° 43' 02".
- Fountain Green**—See K34AN, Ephraim.
- Fruita**—See K08HZ, Capital Reef National Park.
- Fruita**—See K10IV, Capital Reef National Park.
- Fruita**—See K12JH, Capital Reef National Park.

- Fruitland**—K08JD, Duchesne County, Box 270, Duchesne, UT (KSL-TV Ch. 5 Salt Lake City)—1-w, lat. 40° 12' 14", long. 110° 53' 29".
- Fruitland**—K10KN, Duchesne County, Box 270, Duchesne, UT (KTVX Ch. 4 Salt Lake City)—1-w, lat. 40° 12' 14", long. 110° 53' 29".
- Fruitland**—K12KZ, Duchesne County, Box 270, Duchesne, UT (KUTV Ch. 2 Salt Lake City)—1-w, lat. 40° 12' 14", long. 110° 53' 29".
- Garden City**—See K08JR, Laketown.
- Garden City**—See K10LM, Laketown.
- Garden City**—See K12MI, Laketown.
- Garden City**—See K38AL, Laketown.
- Garden City & Laketown**—K63BF, U. of Utah, 205 Talmage Bldg., Salt Lake City, UT 84112 (KUED Ch. 7 Salt Lake City)—100-w, lat. 41° 52' 57", long. 111° 16' 09".
- Garfield County (rural)**—K59AK, Garfield County, Courthouse Bldg., Panguitch, UT (KUTV Ch. 2 Salt Lake City)—100-w, lat. 38° 32' 10", long. 112° 04' 19".
- Garfield County (rural)**—K61AH, Garfield County, Courthouse Bldg., Panguitch, UT (KTVX Ch. 4 Salt Lake City)—100-w, lat. 38° 32' 10", long. 112° 04' 19".
- Garfield County (rural)**—K63AG, Garfield County, Courthouse Bldg., Panguitch, UT (KSL-TV Ch. 5 Salt Lake City)—100-w, lat. 38° 32' 10", long. 112° 04' 19".
- Garfield County (rural)**—K67BT, Garfield County, Courthouse Bldg., Panguitch, UT (KSTU Ch. 13 Salt Lake City)—100-w, lat. 38° 32' 10", long. 112° 04' 19".
- Garfield County (rural) & Kane County (northeastern rural portion)**—K47AB, Lake Powell Antennavision Inc., Box 2503, Page, AZ (KSTU Ch. 13 Salt Lake City)—100-w, lat. 37° 45' 21", long. 111° 52' 27".
- Garfield County (southeastern rural portion) & Kane County (northeastern rural portion)**—K49AG, Lake Powell Antennavision Inc., Box 2503, Page, AZ (KSL-TV Ch. 5 Salt Lake City)—100-w, lat. 37° 45' 21", long. 110° 52' 27".
- Garfield County (southeastern rural portion) & Kane County (northeastern rural portion)**—K51AH, Lake Powell Antennavision Inc., Box 2503, Page, AZ (KTVX Ch. 4 Salt Lake City)—100-w, lat. 37° 45' 21", long. 110° 52' 27".
- Garfield County (southeastern rural portion) & Kane County (northeastern rural portion)**—K53AK, Lake Powell Antennavision Inc., Box 2503, Page, AZ (KUTV Ch. 2 Salt Lake City)—100-w, lat. 37° 45' 21", long. 110° 52' 27".
- Garfield County rural area & Panguitch**—K07JW, U. of Utah, 205 Talmage Bldg., Salt Lake City, UT 84112 (KUED Ch. 7 Salt Lake City)—5-w, lat. 37° 49' 19", long. 112° 27' 28".
- Garrison, UT & Baker, NV**—K070H, Millard County School District, 226 North 100 East, Delta, UT (KUED Ch. 7 Salt Lake City)—10-w, lat. 38° 56' 53", long. 114° 09' 05".
- Garrison, UT & Baker, NV**—K09NB, Millard County School District, 226 North 100 East, Delta, UT (KUTV Ch. 2 Salt Lake City)—10-w, lat. 38° 56' 53", long. 114° 09' 05".
- Garrison, UT & Baker, NV**—K11NP, Millard County School District, 226 North 100 East, Delta, UT (KTVX Ch. 4 Salt Lake City)—10-w, lat. 38° 56' 53", long. 114° 09' 05".
- Garrison, UT & Baker, NV**—K130J, Millard County School District, 226 North 100 East, Delta, UT (KSL-TV Ch. 5 Salt Lake City)—10-w, lat. 38° 56' 53", long. 114° 09' 05".
- Glen Canyon City, UT & Wahweap, AZ**—K12JY, Cedar Mountain Communications, Box 184, Glen Canyon City, UT (KSL-TV Ch. 5 Salt Lake City)—1-w, lat. 37° 07' 27", long. 111° 41' 40".
- Glendale**—See K66CB, Overton, NV.
- Glendale & Orderville**—K070Y, Long Valley TV, Orderville, UT (KUED Ch. 7 Salt Lake City)—1-w, lat. 37° 16' 35", long. 112° 37' 35".
- Green Lake**—See K02HP, Dutch John.
- Green Lake**—See K04HN, Dutch John.
- Green Lake**—See K05FJ, Dutch John.
- Green River**—K02BU, Green River City TV, Box 356, Green River, UT (KUTV Ch. 2 Salt Lake City)—1-w, lat. 38° 58' 35", long. 110° 10' 56".
- Green River**—K04BR, Green River City TV, Box 356, Green River, UT (KTVX Ch. 4 Salt Lake City)—1-w, lat. 38° 58' 35", long. 110° 10' 56".
- Green River**—K05BK, Green River City TV, Box 356, Green River, UT (KSL-TV Ch. 5 Salt Lake City)—1-w, lat. 38° 58' 35", long. 110° 10' 56".
- Green River**—K070V, Green River City TV, Box 356, Green River, UT (KUED Ch. 7 Salt Lake City)—10-w, lat. 39° 10' 58", long. 110° 36' 25".
- Green River**—K09CX, Green River City TV, Box 356, Green River, UT (KUTV Ch. 2 Salt Lake City)—10-w, lat. 39° 10' 58", long. 110° 36' 25".
- Green River**—K11DD, Green River City TV, Box 356, Green River, UT (KTVX Ch. 4 Salt Lake City)—10-w, lat. 39° 10' 58", long. 110° 36' 25".
- Green River**—K13DB, Green River City TV, Box 356, Green River, UT (KSL-TV Ch. 5 Salt Lake City)—10-w, lat. 39° 10' 58", long. 110° 36' 25".
- Green River**—K30AG, Green River City TV, Box 356, Green River, UT (KSTU Ch. 13 Salt Lake City)—20-w, lat. 39° 10' 58", long. 110° 36' 25".
- Green River**—K32AI, Green River City TV, Box 356, Green River, UT (KBYU-TV Ch. 11 Provo)—20-w, lat. 39° 10' 58", long. 110° 36' 25".
- Gunlock & Santa Clara**—K57BG, Washington County Television Dept., 48 North 400 East, St. George, UT (KBYU-TV Ch. 11 Provo)—100-w, lat. 37° 09' 30", long. 113° 53' 20".
- Hamilton Fort**—See K67AA, Beaver County.
- Hamilton Fort**—See K69EW, Beaver County.
- Hamilton Fort**—See K80CE, Beaver County.
- Hamilton Fort, Milford, Minersville & Newcastle**—K59BS, Northstar Communications Inc., 5020 W. Amelia Earhart Dr., Salt Lake City, UT 84116 (KSTU Ch. 13 Salt Lake City)—100-w, lat. 38° 30' 32", long. 113° 17' 21".
- Hanksville**—K07KM, County of Wayne, County Clerk, Loa, UT (KUED Ch. 7 Salt Lake City)—1-w, lat. 38° 22' 28", long. 110° 41' 51".
- Hanksville**—K09LC, County of Wayne, County Clerk, Loa, UT (KTVX Ch. 4 Salt Lake City)—1-w, lat. 38° 22' 28", long. 110° 41' 51".
- Hanksville**—K11LJ, County of Wayne, County Clerk, Loa, UT (KUTV Ch. 2 Salt Lake City)—1-w, lat. 38° 22' 28", long. 110° 41' 51".
- Hanksville**—K13LS, County of Wayne, County Clerk, Loa, UT (KSL-TV Ch. 5 Salt Lake City)—1-w, lat. 38° 22' 28", long. 110° 41' 51".
- Hanksville**—K66CC, County of Wayne, County Clerk, Loa, UT (KSTU Ch. 13 Salt Lake City)—1-w, lat. 38° 22' 28", long. 110° 41' 51".
- Hanna & Tabiona**—K07NV, Duchesne County, Box 270, Duchesne, UT (KTVX Ch. 4 Salt Lake City)—1-w, lat. 40° 23' 08", long. 110° 45' 28".
- Hanna & Tabiona**—K09MQ, Duchesne County, Box 270, Duchesne, UT (KUTV Ch. 2 Salt Lake City)—1-w, lat. 40° 23' 08", long. 110° 45' 28".
- Hanna & Tabiona**—K11ND, Duchesne County, Box 270, Duchesne, UT (KSL-TV Ch. 5 Salt Lake City)—1-w, lat. 40° 23' 08", long. 110° 45' 28".
- Hatch**—K09MO, Hatch Town TV, c/o Town Clerk, Hatch, UT 84735 (KTVX Ch. 4 Salt Lake City)—1-w, lat. 37° 40' 37", long. 112° 22' 27".
- Hatch**—K11NA, Hatch Town TV, c/o Town Clerk, Hatch, UT 84735 (KUTV Ch. 2 Salt Lake City)—1-w, lat. 37° 40' 37", long. 112° 22' 27".
- Hatch**—K13NT, Hatch Town TV, c/o Town Clerk, Hatch, UT 84735 (KSL-TV Ch. 5 Salt Lake City)—1-w, lat. 37° 40' 37", long. 112° 22' 27".
- Hatch**—K54CN, Hatch Town TV, c/o Town Clerk, Hatch, UT 84735 (KSTU Ch. 13 Salt Lake City)—1-w, lat. 37° 40' 37", long. 112° 22' 27".
- Hatch**—K56BP, U. of Utah, 205 Talmage Bldg., Salt Lake City, UT 84112 (KUED Ch. 7 Salt Lake City)—20-w, lat. 37° 40' 37", long. 112° 22' 27".
- Heber & Midway**—K06HY, Wasatch County Commissioners, 180 South First East, Heber, UT (KSL-TV Ch. 5 Salt Lake City)—5-w, lat. 40° 33' 36", long. 111° 28' 32".
- Heber & Midway**—K09AM, Wasatch County Commissioners, 180 South First East, Heber, UT (KUTV Ch. 2 Salt Lake City)—5-w, lat. 40° 33' 36", long. 111° 28' 32".
- Heber & Midway**—K13AK, Wasatch County Commissioners, 180 South First East, Heber, UT (KTVX Ch. 4 Salt Lake City)—5-w, lat. 40° 33' 36", long. 111° 28' 32".
- Helper**—K07NS, Carbon County, Carbon County Courthouse, Price, UT (KUED Ch. 7 Salt Lake City)—1-w, lat. 39° 41' 06", long. 110° 50' 29".
- Helper**—K09BQ, Carbon County, Carbon County Courthouse, Price, UT (KSL-TV Ch. 5 Salt Lake City)—10-w, lat. 39° 41' 06", long. 110° 50' 29".
- Helper**—K11BV, Carbon County, Carbon County Courthouse, Price, UT (KUTV Ch. 2 Salt Lake City)—10-w, lat. 39° 41' 06", long. 110° 50' 29".
- Helper**—K13BZ, Carbon County, Carbon County Courthouse, Price, UT (KTVX Ch. 4 Salt Lake City)—10-w, lat. 39° 41' 06", long. 110° 50' 29".
- Helper**—K72CM, Carbon County, Carbon County Courthouse, Price, UT (KUED Ch. 7 Salt Lake City)—20-w, lat. 39° 41' 07", long. 110° 51' 40".
- Henefer**—See K08AS, Echo.
- Henefer**—See K10AY, Echo.
- Henefer**—See K12AY, Echo.
- Henrieville**—K08IT, Bryce Lions Club, Tropic, UT (KUTV Ch. 2 Salt Lake City)—1-w, lat. 37° 33' 19", long. 111° 59' 39".
- Henrieville**—K10KA, Bryce Lions Club, Tropic, UT (KTVX Ch. 4 Salt Lake City)—1-w, lat. 37° 33' 19", long. 111° 59' 39".
- Henrieville**—K12KQ, Bryce Lions Club, Tropic, UT (KSL-TV Ch. 5 Salt Lake City)—1-w, lat. 37° 33' 19", long. 111° 59' 39".
- Henrieville**—K20BT, Henrieville Town, c/o Town Clerk, Henrieville, UT 84736 (KSTU Ch. 13 Salt Lake City)—1-w, lat. 37° 33' 19", long. 111° 59' 39".
- Hildale, UT & Cane Beds, AZ**—K07SC, Washington County Television Dept., 48 North 400 East, St. George, UT (KUTV Ch. 2 Salt Lake City)—10-w, lat. 36° 54' 11", long. 113° 01' 58".
- Hildale, UT & Cane Beds, AZ**—K09SU, Washington County Television Dept., 48 North 400 East, St. George, UT (KTVX Ch. 4 Salt Lake City)—10-w, lat. 36° 54' 11", long. 113° 01' 58".

Translators—Utah

- Hildale, UT & Cane Beds, AZ—K11QQ**, Washington County Television Dept., 48 North 400 East, St. George, UT (KSL-TV Ch. 5 Salt Lake City)—10-w, lat. 36° 54' 11", long. 113° 01' 58".
- Hildale, UT & Cane Beds, AZ—K13SR**, Washington County Television Dept., 48 North 400 East, St. George, UT (KUED Ch. 7 Salt Lake City)—10-w, lat. 36° 54' 11", long. 113° 01' 58".
- Holden & Scipio—K06DH**, Millard County School District, 226 North 100 East, Delta, UT (KUED Ch. 7 Salt Lake City)—1-w, lat. 39° 11' 54", long. 112° 08' 33".
- Holden & Scipio—K08DP**, Millard County School District, 226 North 100 East, Delta, UT (KUTV Ch. 2 Salt Lake City)—10-w, lat. 39° 11' 54", long. 112° 08' 33".
- Holden & Scipio—K10EB**, Millard County School District, 226 North 100 East, Delta, UT (KTVX Ch. 4 Salt Lake City)—10-w, lat. 39° 11' 54", long. 112° 08' 33".
- Holden & Scipio—K12DH**, Millard County School District, 226 North 100 East, Delta, UT (KSL-TV Ch. 5 Salt Lake City)—10-w, lat. 39° 11' 54", long. 112° 08' 33".
- Huntington—See K70AR**, Castle Dale.
- Huntington—See K74AQ**, Castle Dale.
- Huntington—See K78AA**, Castle Dale.
- Huntsville—See K08DI**, Eden.
- Huntsville—See K10DT**, Eden.
- Huntsville—See K52CS**, Eden.
- Huntsville—K55CS**, University of Utah, 205 Talmage Bldg., Salt Lake City, UT 84112 (KUED Ch. 7 Salt Lake City)—100-w, lat. 41° 20' 45", long. 111° 48' 50".
- Hydro Jet Mining Site—K02IS**, Plateau Resources Ltd., Box 200, Hanksville, UT (KUTV Ch. 2 Salt Lake City)—1-w, lat. 37° 57' 02", long. 110° 47' 46".
- Hydro Jet Mining Site—K04JB**, Plateau Resources Ltd., Box 200, Hanksville, UT (KTVX Ch. 4 Salt Lake City)—1-w, lat. 37° 57' 02", long. 110° 47' 46".
- Hydro Jet Mining Site—K05GH**, Plateau Resources Ltd., Box 200, Hanksville, UT (KSL-TV Ch. 5 Salt Lake City)—1-w, lat. 37° 57' 02", long. 110° 47' 46".
- Hydro Jet Mining Site—K07OX**, Plateau Resources Ltd., Box 200, Hanksville, UT (KUED Ch. 7 Salt Lake City)—1-w, lat. 37° 57' 02", long. 110° 47' 46".
- Iron County rural areas—K61BM**, Iron County, Box 429, Parowan, UT 84761 (KBYU-TV Ch. 11 Provo)—100-w, lat. 38° 30' 32", long. 113° 17' 21".
- Iron Springs—See K04KJ**, Cedar City.
- Juab & Sanpete Counties (rural)—K49AO**, U. of Utah, 205 Talmage Bldg., Salt Lake City, UT 84112 (KUED Ch. 7 Salt Lake City)—100-w, lat. 39° 29' 24", long. 111° 49' 06".
- Juab County—See K47BD**, Aurora.
- Juab County—See K51BK**, Aurora.
- Juab County—See K58BB**, Aurora.
- Junction—See K07JV**, Circleville.
- Kamas & Woodland—K48AE**, Summit County, Courthouse, Coalville, UT (KUTV Ch. 2 Salt Lake City)—100-w, lat. 40° 37' 32", long. 111° 28' 50".
- Kamas & Woodland—K50AC**, Summit County, Courthouse, Coalville, UT (KTVX Ch. 4 Salt Lake City)—100-w, lat. 40° 37' 32", long. 111° 28' 50".
- Kamas & Woodland—K52AE**, Summit County, Courthouse, Coalville, UT (KSL-TV Ch. 5 Salt Lake City)—100-w, lat. 40° 37' 32", long. 111° 28' 50".
- Kamas & Woodland—K54AE**, Summit County, Courthouse, Coalville, UT (KUED Ch. 7 Salt Lake City)—100-w, lat. 40° 37' 32", long. 111° 28' 50".
- Kanab—K02BI**, Kanab Lions TV, Box 244, Kanab, UT (KUTV Ch. 2 Salt Lake City)—5-w, lat. 37° 03' 38", long. 112° 31' 13".
- Kanab—K04CK**, Kanab Lions TV, Box 244, Kanab, UT (KTVX Ch. 4 Salt Lake City)—1-w, lat. 37° 03' 38", long. 112° 31' 13".
- Kanab—K05AX**, Kanab Lions TV, Box 244, Kanab, UT (KUED Ch. 7 Salt Lake City)—1-w, lat. 37° 03' 38", long. 112° 31' 13".
- Kanab—K07ES**, Kanab Lions TV, Box 244, Kanab, UT (KSTU Ch. 13 Salt Lake City)—10-w, lat. 37° 03' 38", long. 112° 31' 13".
- Kanarraville—K08CE**, Iron County, Box 429, Parowan, UT 84761 (KUTV Ch. 2 Salt Lake City)—10-w, lat. 37° 29' 13", long. 113° 12' 18".
- Kanarraville—K10CK**, Iron County, Box 429, Parowan, UT 84761 (KTVX Ch. 4 Salt Lake City)—10-w, lat. 37° 29' 13", long. 113° 12' 18".
- Kanarraville—K12CD**, Iron County, Box 429, Parowan, UT 84761 (KSL-TV Ch. 5 Salt Lake City)—10-w, lat. 37° 29' 13", long. 113° 12' 18".
- Kanarraville & New Harmony—K02KN**, Iron County, Box 429, Parowan, UT 84761 (KUED Ch. 7 Salt Lake City)—10-w, lat. 37° 29' 13", long. 113° 12' 18".
- Kanarraville & New Harmony—K06KO**, Iron County, Box 429, Parowan, UT 84761 (KSTU Ch. 13 Salt Lake City)—10-w, lat. 37° 29' 13", long. 113° 12' 18".
- Kane County—See K09NV**, Alton.
- Kane County—See K110C**, Alton.
- Kane County—See K130R**, Alton.
- Kane County—See K47AB**, Garfield County.
- Kane County—See K49AG**, Garfield County.
- Kane County—See K51AH**, Garfield County.
- Kane County—See K53AK**, Garfield County.
- Kane County—See K57AQ**, Alton.
- Kanosh—See K55BA**, Fillmore.
- Kanosh—See K58AJ**, Fillmore.
- Kanosh—See K61AM**, Fillmore.
- Kimball Junction—See K47AJ**, Coalville.
- Kimball Junction—See K49AR**, Coalville.
- Kimball Junction—See K51AR**, Park City.
- Kimball Junction—See K53BC**, Park City.
- Kimball Junction—See K55DK**, Coalville.
- Kingston—See K07JV**, Circleville.
- Koosharem—K03FF**, Sevier County, Sevier County Clerk, Richfield, UT (KSTU Ch. 13 Salt Lake City)—1-w, lat. 38° 28' 36", long. 111° 48' 54".
- Koosharem—K06IG**, Sevier County, Sevier County Clerk, Richfield, UT (KUED Ch. 7 Salt Lake City)—1-w, lat. 38° 28' 36", long. 111° 48' 54".
- Koosharem—K08CL**, Sevier County, Sevier County Clerk, Richfield, UT (KUTV Ch. 2 Salt Lake City)—5-w, lat. 38° 28' 36", long. 111° 48' 54".
- Koosharem—K10CU**, Sevier County, Sevier County Clerk, Richfield, UT (KTVX Ch. 4 Salt Lake City)—5-w, lat. 38° 28' 36", long. 111° 48' 54".
- Koosharem—K12CT**, Sevier County, Sevier County Clerk, Richfield, UT (KSL-TV Ch. 5 Salt Lake City)—5-w, lat. 38° 28' 36", long. 111° 48' 54".
- ★ **La Sal—K14BC**, Arapahoe County TV Club, 18100 E. Berry Dr., Aurora, CO 80015 (WTBS Ch. 17 Atlanta, GA)—1000-w, lat. 38° 18' 10", long. 109° 17' 27".
- Laketown—See K63BF**, Garden City.
- Laketown & Garden City—K38AL**, Rich County, County Courthouse, Randolph, UT (KSTU Ch. 13 Salt Lake City)—100-w, lat. 41° 52' 57", long. 111° 16' 09".
- Laketown & Garden City, UT & Paris & Montpelier, ID—K08JR**, Bear Lake Valley TV Assn., Laketown, UT 84038 (KUTV Ch. 2 Salt Lake City)—10-w, lat. 41° 53' 05", long. 111° 16' 00".
- Laketown & Garden City, UT & Paris & Montpelier, ID—K10LM**, Bear Lake Valley TV Assn., Laketown, UT 84038 (KTVX Ch. 4 Salt Lake City)—10-w, lat. 41° 53' 05", long. 111° 16' 00".
- Laketown & Garden City, UT & Paris & Montpelier, ID—K12MI**, Bear Lake Valley TV Assn., Laketown, UT 84038 (KSL-TV Ch. 5 Salt Lake City)—10-w, lat. 41° 53' 05", long. 111° 16' 00".
- Lapoint, Mountain Home & Roosevelt—K06DY**, Uintah County, Uintah County Bldg., Vernal, UT (KUED Ch. 7 Salt Lake City)—10-w, lat. 40° 19' 27", long. 110° 09' 19".
- Lapoint, Mountain Home & Roosevelt—K12FG**, Uintah County, Uintah County Bldg., Vernal, UT (KUTV Ch. 2 Salt Lake City)—10-w, lat. 40° 19' 27", long. 110° 09' 19".
- Leamington—K03DX**, Millard County School District, 226 North 100 East, Delta, UT (KSL-TV Ch. 5 Salt Lake City)—1-w, lat. 39° 31' 55", long. 112° 18' 47".
- Leamington—K06IE**, Millard County School District, 226 North 100 East, Delta, UT (KUTV Ch. 2 Salt Lake City)—1-w, lat. 39° 31' 55", long. 112° 18' 47".
- Leamington—K07LK**, Millard County School District, 226 North 100 East, Delta, UT (KTVX Ch. 4 Salt Lake City)—1-w, lat. 39° 31' 55", long. 112° 18' 47".
- Leeds & Toquerville—K66BP**, Washington County Television Dept., 48 North 400 East, St. George, UT (KBYU-TV Ch. 11 Provo)—100-w, lat. 37° 16' 21", long. 113° 16' 34".
- Liberty—See K08DI**, Eden.
- Liberty—See K10DT**, Eden.
- Liberty—See K52CS**, Eden.
- Loa—See K03AU**, Bicknell.
- Loa—See K06BS**, Bicknell.
- Loa—See K07CT**, Bicknell.
- Logan—K12HT**, Utah State U. of Agriculture & Applied Science, Radio & TV Dept., Logan, UT (KUED Ch. 7 Salt Lake City)—100-w, lat. 41° 33' 04", long. 111° 56' 08".
- ★ **Logan—K53AP**, Cache County Municipal Corp., 160 N. Main, Logan, UT (KSTU Ch. 13 Salt Lake City)—100-w, lat. 41° 33' 04", long. 111° 56' 08".
- Logan—K55BM**, Cache County Municipal Corp., 160 N. Main, Logan, UT (KUED Ch. 7 Salt Lake City)—100-w, lat. 41° 33' 04", long. 111° 56' 08".
- Logan—K57AX**, Cache County Municipal Corp., 160 N. Main, Logan, UT (KTVX Ch. 4 Salt Lake City)—100-w, lat. 41° 33' 04", long. 111° 56' 08".
- Logan—K59BC**, Cache County Municipal Corp., 160 N. Main, Logan, UT (KSL-TV Ch. 5 Salt Lake City)—100-w, lat. 41° 33' 04", long. 111° 56' 08".
- Logan—K61AT**, Cache County Municipal Corp., 160 N. Main, Logan, UT (KUED Ch. 7 Salt Lake City)—100-w, lat. 41° 33' 04", long. 111° 56' 08".
- Logan—K70CU**, Utah State U. of Agriculture & Applied Science, Radio & TV Dept., Logan, UT (KUTV Ch. 2 Salt Lake City)—100-w, lat. 41° 44' 27", long. 111° 48' 49".

Logan—K73BE, Utah State U. of Agriculture & Applied Science, Radio & TV Dept., Logan, UT (KTVX Ch. 4 Salt Lake City)—100-w, lat. 41° 44' 27", long. 111° 48' 49".

Logan—K76BN, Utah State U. of Agriculture & Applied Science, Radio & TV Dept., Logan, UT (KSL-TV Ch. 5 Salt Lake City)—100-w, lat. 41° 44' 27", long. 111° 48' 49".

Logan & Wellsville—K08BP, Russell Communications Corp., 31 South First West, Wellsville, UT (KUTV Ch. 2 Salt Lake City)—1-w, lat. 41° 36' 51", long. 111° 57' 45".

Logan & Wellsville—K10BX, Russell Communications Corp., 31 South First West, Wellsville, UT (KTVX Ch. 4 Salt Lake City)—1-w, lat. 41° 36' 51", long. 111° 57' 45".

Logan & Wellsville—K13AZ, Russell Communications Corp., 31 South First West, Wellsville, UT (KSL-TV Ch. 5 Salt Lake City)—1-w, lat. 41° 36' 51", long. 111° 57' 45".

Logandale—See K66CB, Overton, NV.

Long Valley Junction—K03CX, Long Valley TV, Orderville, UT (KSL-TV Ch. 5 Salt Lake City)—10-w, lat. 37° 30' 25", long. 112° 30' 37".

Long Valley Junction—K06FM, Long Valley TV, Orderville, UT (KTVX Ch. 4 Salt Lake City)—10-w, lat. 37° 30' 25", long. 112° 30' 37".

Long Valley Junction—K07HY, Long Valley TV, Orderville, UT (KUTV Ch. 2 Salt Lake City)—5-w, lat. 37° 30' 25", long. 112° 30' 37".

Long Valley Junction—K69BG, U. of Utah, 205 Talmage Bldg., Salt Lake City, UT 84112 (KUED Ch. 7 Salt Lake City)—20-w, lat. 37° 30' 25", long. 112° 30' 37".

Lynndyl—See K68BQ, Delta.

Lynndyl—See K77AJ, Delta.

Lynndyl—See K79AU, Delta.

Lynndyl & Oak City—K09EU, Millard County School District, 226 North 100 East, Delta, UT (KUTV Ch. 2 Salt Lake City)—10-w, lat. 39° 21' 15", long. 112° 20' 30".

Lynndyl & Oak City—K11FA, Millard County School District, 226 North 100 East, Delta, UT (KTVX Ch. 4 Salt Lake City)—10-w, lat. 39° 21' 15", long. 112° 20' 30".

Lynndyl & Oak City—K13ET, Millard County School District, 226 North 100 East, Delta, UT (KSL-TV Ch. 5 Salt Lake City)—10-w, lat. 39° 21' 15", long. 112° 20' 30".

Mammoth—See K06CJ, Eureka.

Mammoth—See K09EB, Eureka.

Mammoth—See K11EH, Eureka.

Mammoth—See K13DX, Eureka.

Manila—See K02HP, Dutch John.

Manila—See K04HN, Dutch John.

Manila—See K05FJ, Dutch John.

Manila—See K09LZ, Dutch John.

Manti—See K09FM, Ephraim.

Manti—See K11FP, Ephraim.

Manti—See K13FF, Ephraim.

Manti—See K34AN, Ephraim.

Manti & Ephraim—K30AH, Sanpete County, 140 W. Main St., Mount Pleasant, UT (KSTU Ch. 13 Salt Lake City)—1-w, lat. 39° 12' 06", long. 111° 43' 39".

Manti & Ephraim—K32AJ, Sanpete County, 140 W. Main St., Mount Pleasant, UT (KBYU-TV Ch. 11 Provo)—1-w, lat. 39° 12' 06", long. 111° 43' 39".

Mantua—K08BK, Mantua City Corp., Mantua, UT (KUTV Ch. 2 Salt Lake City)—1-w, lat. 41° 30' 58", long. 111° 56' 53".

Mantua—K10BR, Mantua City Corp., Mantua, UT (KTVX Ch. 4 Salt Lake City)—1-w, lat. 41° 30' 58", long. 111° 56' 53".

Mantua—K13BV, Mantua City Corp., Mantua, UT (KSL-TV Ch. 5 Salt Lake City)—1-w, lat. 41° 30' 58", long. 111° 56' 53".

Marysvale—K02BQ, Piute County, Courthouse, 21 N. Main, Junction, UT 84740 (KUTV Ch. 2 Salt Lake City)—10-w, lat. 38° 30' 13", long. 112° 12' 41".

Marysvale—K04BQ, Piute County, Courthouse, 21 N. Main, Junction, UT 84740 (KTVX Ch. 4 Salt Lake City)—10-w, lat. 38° 30' 13", long. 112° 12' 41".

Marysvale—K05BH, Piute County, Courthouse, 21 N. Main, Junction, UT 84740 (KSL-TV Ch. 5 Salt Lake City)—10-w, lat. 38° 30' 13", long. 112° 12' 41".

Marysvale—K32AL, U. of Utah, 205 Talmage Bldg., Salt Lake City, UT 84112 (KUED Ch. 7 Salt Lake City)—20-w, lat. 38° 30' 27", long. 112° 11' 50". Note: Licensed as LPTV.

Mayfield—K07PE, Mayfield Town TV, Mayfield, UT (KUED Ch. 7 Salt Lake City)—20-w, lat. 39° 07' 01", long. 111° 43' 40".

Mayfield—K09JH, Mayfield Town TV, Mayfield, UT (KTVX Ch. 4 Salt Lake City)—1-w, lat. 39° 07' 01", long. 111° 43' 40".

Mayfield—K11JK, Mayfield Town TV, Mayfield, UT (KSL-TV Ch. 5 Salt Lake City)—1-w, lat. 39° 07' 01", long. 111° 43' 40".

Mayfield—K13JP, Mayfield Town TV, Mayfield, UT (KUTV Ch. 2 Salt Lake City)—1-w, lat. 39° 07' 01", long. 111° 43' 40".

Mayfield—K15CD, Mayfield Town, c/o Steve N. Anderson, Mayfield, UT 84643 (KSTU Ch. 13 Salt Lake City)—1-w, lat. 39° 07' 01", long. 111° 43' 40".

Meadow—See K55BA, Fillmore.

Meadow—See K58AJ, Fillmore.

Meadow—See K61AM, Fillmore.

Midway—See K06HY, Heber.

Midway—See K09AM, Heber.

Midway—See K13AK, Heber.

Milford—K08AO, Milford Area TV Assn., Box 752, Milford, UT (KUTV Ch. 2 Salt Lake City)—1-w, lat. 38° 31' 09", long. 112° 47' 00".

Milford—K10AL, Milford Area TV Assn., Box 752, Milford, UT (KTVX Ch. 4 Salt Lake City)—1-w, lat. 38° 31' 09", long. 112° 47' 00".

Milford—K12AQ, Milford Area TV Assn., Box 752, Milford, UT (KSL-TV Ch. 5 Salt Lake City)—1-w, lat. 38° 31' 09", long. 112° 47' 00".

Milford—See K59BS, Hamilton Fort.

Milford—See K63BY, Beaver County.

Milford—See K80CE, Beaver County.

★ **Milford & rural Beaver County**—K16BQ, U. of Utah, 205 Talmage Bldg., Salt Lake City, UT 84112)—100-w, lat. 38° 31' 05", long. 113° 17' 03".

Milton, Morgan & Mountain Green—K08GA, Morgan County, 1116 Washington Blvd., Ogden, UT (KUTV Ch. 2 Salt Lake City)—10-w, lat. 41° 04' 11", long. 111° 39' 19".

Milton, Morgan & Mountain Green—K10FW, Morgan County, 1116 Washington Blvd., Ogden, UT (KTVX Ch. 4 Salt Lake City)—10-w, lat. 41° 04' 11", long. 111° 39' 19".

Milton, Morgan & Mountain Green—K12GI, Morgan County, 1116 Washington Blvd., Ogden, UT (KSL-TV Ch. 5 Salt Lake City)—10-w, lat. 41° 04' 11", long. 111° 39' 19".

Milton, Morgan & Mountain Green—K69AP, Morgan County, 1116 Washington Blvd., Ogden, UT (KUED Ch. 7 Salt Lake City)—100-w, lat. 41° 04' 11", long. 111° 39' 19".

Minersville—K02BY, Minersville TV Committee, Box 89, Minersville, UT (KUTV Ch. 2 Salt Lake City)—1-w, lat. 38° 21' 10", long. 113° 06' 40".

Minersville—K04BC, Minersville TV Committee, Box 89, Minersville, UT (KTVX Ch. 4 Salt Lake City)—1-w, lat. 38° 21' 10", long. 113° 06' 40".

Minersville—K05AT, Minersville TV Committee, Box 89, Minersville, UT (KSL-TV Ch. 5 Salt Lake City)—1-w, lat. 38° 21' 10", long. 113° 06' 40".

Minersville—See K59BS, Hamilton Fort.

★ **Moab**—K25CO, Withers Bcstg. Co. of Colorado, Box 1508, Mount Vernon, IL 62864 (KREX-TV Ch. 5 Grand Junction, CO)—100-w, lat. 38° 34' 26", long. 109° 32' 57".

Moapa—See K66CB, Overton, NV.

Moapa Valley—See K02FJ, Overton, NV.

Modena—See K02CL, Beryl Junction.

Modena—See K04CH, Beryl Junction.

Modena—See K06CQ, Beryl Junction.

Modena & Beryl Junction—K09PY, Iron County, Box 429, Parowan, UT 84761 (KSTU Ch. 13 Salt Lake City)—10-w, lat. 37° 43' 14", long. 113° 45' 29".

Monroe—See K38AQ, Richfield.

Monroe—See K40AB, Eisonora.

Monroe—See K42AJ, Richfield.

Monticello—See K08DA, Blanding.

Monticello—See K10DQ, Blanding.

Monticello—See K13KC, Blanding.

Monticello—See K36AK, Blanding.

Monticello—See K38AJ, Blanding.

Monticello—See K40AF, Blanding.

Monticello—See K42AD, Blanding.

Monticello—See K44AG, Blanding.

Monticello—See K46AF, Blanding.

Montoqua, Santa Clara & Veyo, UT & Littlefield, AZ—K04AZ, Washington County Television Dept., 48 North 400 East, St. George, UT (KTVX Ch. 4 Salt Lake City)—10-w, lat. 37° 09' 18", long. 113° 52' 48".

Morgan—See K08GA, Milton.

Morgan—See K10FW, Milton.

Morgan—See K12GI, Milton.

Morgan—See K69AP, Milton.

Morgan County—K62BM, Morgan County, 1116 Washington Blvd., Ogden, UT (KSTU Ch. 13 Salt Lake City)—100-w, lat. 41° 04' 11", long. 111° 39' 18".

Mount Pleasant—K56BA, Sanpete County, 140 W. Main St., Mount Pleasant, UT (KUED Ch. 7 Salt Lake City)—100-w, lat. 39° 32' 19", long. 111° 19' 55".

Mountain Green—See K08GA, Milton.

Mountain Green—See K10FW, Milton.

Mountain Green—See K12GI, Milton.

Mountain Green—See K69AP, Milton.

Mountain Home—See K06DY, Lapoint.

Mountain Home—See K08CS, Lapoint.

Mountain Home—See K10DD, Lapoint.

Mountain Home—See K12FG, Lapoint.

Muddy River—See K11JL, Overton, NV.

Muddy River—See K76CV, Overton, NV.

Muddy Rivery—See K07IJ, Overton, NV.

Muddy Rivery—See K09IT, Overton, NV.

Myton—See K57CK, Tabiona.

Myton—K65CL, Duchesne County, Box 270, Duchesne, UT (KBYU-TV Ch. 11 Provo)—100-w, lat. 40° 21' 45", long. 110° 47' 31".

Translators—Utah

- Myton & area**—K61CF, Duchesne County, Box 270, Duchesne, UT (KUTV Ch. 2 Salt Lake City)—100-w, lat. 40° 21' 45", long. 110° 47' 31".
- Myton & area**—K63CB, Duchesne County, Box 270, Duchesne, UT (KTVX Ch. 4 Salt Lake City)—100-w, lat. 40° 21' 45", long. 110° 47' 31".
- Myton & area**—K69DE, Duchesne County, Box 270, Duchesne, UT (KSL-TV Ch. 5 Salt Lake City)—100-w, lat. 40° 21' 45", long. 110° 47' 31".
- Nephi**—K131F, Bonneville Holding Co., Broadcast House, 5 Triad Center, Salt Lake City, UT 84180-1160 (KSL-TV Ch. 5 Salt Lake City)—1-w, lat. 39° 43' 33", long. 111° 49' 18".
- New Harmony**—See K02KN, Kanarrville.
- New Harmony**—See K06KO, Kanarrville.
- Newcastle**—See K59BS, Hamilton Fort.
- Newcastle**—See K67AA, Beaver County.
- Newcastle**—See K69EW, Beaver County.
- Newcastle**—See K80CE, Beaver County.
- North Creek**—See K07GY, Adamsville.
- North Creek**—See K09CS, Adamsville.
- North Creek**—See K11CX, Adamsville.
- North Creek**—See K13CV, Adamsville.
- Oak City**—See K09EU, Lyndndy.
- Oak City**—See K11FA, Lyndndy.
- Oak City**—See K13ET, Lyndndy.
- Oak City**—See K68BQ, Delta.
- Oak City**—See K77AJ, Delta.
- Oak City**—See K79AU, Delta.
- Oakley & Peoa**—K08IE, Summit County, Courthouse, Coalville, UT (KUTV Ch. 2 Salt Lake City)—10-w, lat. 40° 43' 21", long. 111° 21' 49".
- Oakley & Peoa**—K10JB, Summit County, Courthouse, Coalville, UT (KTVX Ch. 4 Salt Lake City)—10-w, lat. 40° 43' 21", long. 111° 21' 49".
- Oakley & Peoa**—K12JM, Summit County, Courthouse, Coalville, UT (KSL-TV Ch. 5 Salt Lake City)—10-w, lat. 40° 43' 21", long. 111° 21' 49".
- Oakley & Peoa**—K69AR, Summit County, Courthouse, Coalville, UT (KUED Ch. 7 Salt Lake City)—100-w, lat. 40° 43' 21", long. 111° 21' 49".
- Orangeville**—K57CG, Emery County, Box 593, Castle Dale, UT (KSTU Ch. 13 Salt Lake City)—100-w, lat. 39° 12' 36", long. 111° 08' 30".
- Orangeville**—K62BL, Emery County, Box 593, Castle Dale, UT (KBYU-TV Ch. 11 Provo)—100-w, lat. 39° 12' 36", long. 111° 08' 30".
- Orangeville**—See K70AR, Castle Dale.
- Orangeville**—See K74AQ, Castle Dale.
- Orangeville**—See K78AA, Castle Dale.
- Orangeville & rural Emery County**—K60BU, U. of Utah, 205 Talmage Bldg., Salt Lake City, UT 84112 (KUED Ch. 7 Salt Lake City)—100-w, lat. 39° 13' 40", long. 111° 08' 46".
- Orderville**—K02EN, Long Valley TV, Orderville, UT (KUTV Ch. 2 Salt Lake City)—1-w, lat. 37° 16' 35", long. 112° 37' 35".
- Orderville**—K04EK, Long Valley TV, Orderville, UT (KTVX Ch. 4 Salt Lake City)—1-w, lat. 37° 16' 35", long. 112° 37' 35".
- Orderville**—K05DU, Long Valley TV, Orderville, UT (KSL-TV Ch. 5 Salt Lake City)—1-w, lat. 37° 16' 35", long. 112° 37' 35".
- Orderville**—See K070Y, Glendale.
- Orderville**—K16BT, Orderville City, Box 36, Orderville, UT 84758 (KSTU Ch. 13 Salt Lake City)—10-w, lat. 37° 16' 35", long. 112° 37' 35".
- Orderville**—K51CH, Orderville City, Box 36, Orderville, UT 84758—10-w, lat. 37° 30' 25", long. 112° 30' 37".
- Panguitch**—K02BN, Panguitch Lions Club, Panguitch, UT (KUTV Ch. 2 Salt Lake City)—5-w, lat. 37° 49' 19", long. 112° 27' 28".
- Panguitch**—K04AU, Panguitch Lions Club, Panguitch, UT (KTVX Ch. 4 Salt Lake City)—1-w, lat. 37° 49' 19", long. 112° 27' 28".
- Panguitch**—K05BB, Panguitch Lions Club, Panguitch, UT (KSL-TV Ch. 5 Salt Lake City)—1-w, lat. 37° 49' 19", long. 112° 27' 28".
- Panguitch**—See K07JW, Garfield County.
- Panguitch & rural area**—K10LV, Panguitch City, 55 S. Main, Panguitch, UT (KSTU Ch. 13 Salt Lake City)—10-w.
- Park City**—K07LU, Summit County, Courthouse, Coalville, UT (KUED Ch. 7 Salt Lake City)—1-w, lat. 40° 38' 26", long. 111° 29' 22".
- Park City**—K09CI, Community Wireless of Park City Inc., 1372 427 Main St., Park City, UT (KUTV Ch. 2 Salt Lake City)—1-w, lat. 40° 38' 26", long. 111° 29' 22".
- Park City**—K11CO, Community Wireless of Park City Inc., 1372 427 Main St., Park City, UT (KTVX Ch. 4 Salt Lake City)—1-w, lat. 40° 38' 26", long. 111° 29' 22".
- Park City**—K13CN, Bonneville International Corp., 145 Social Hall Ave., Salt Lake City, UT (KSL-TV Ch. 5 Salt Lake City)—1-w, lat. 40° 38' 26", long. 111° 29' 22".
- Park City**—See K47AJ, Coalville.
- Park City**—See K49AR, Coalville.
- Park City**—See K55DK, Coalville.
- ★ **Park City, Snyderville & Kimball Junction**—K51AR, Summit County, Courthouse, Coalville, UT (KSL-TV Ch. 5 Salt Lake City)—100-w, lat. 40° 40' 59", long. 111° 31' 22".
- ★ **Park City, Snyderville & Kimball Junction**—K53BC, Summit County, Courthouse, Coalville, UT (KUED Ch. 7 Salt Lake City)—100-w, lat. 40° 40' 59", long. 111° 31' 22".
- Parowan**—K03AR, Iron County, Box 429, Parowan, UT 84761 (KUTV Ch. 2 Salt Lake City)—10-w, lat. 37° 50' 31", long. 112° 58' 26".
- Parowan**—K08CD, Iron County, Box 429, Parowan, UT 84761 (KTVX Ch. 4 Salt Lake City)—10-w, lat. 38° 09' 29", long. 112° 38' 13".
- Parowan**—K10CJ, Iron County, Box 429, Parowan, UT 84761 (KSL-TV Ch. 5 Salt Lake City)—10-w, lat. 37° 50' 31", long. 112° 58' 26".
- Parowan**—K12FL, Iron County School District, Box 879, Cedar City, UT (KUED Ch. 7 Salt Lake City)—10-w, lat. 38° 09' 29", long. 112° 38' 13".
- ★ **Parowan**—K32AG, Iron County, Box 429, Parowan, UT 84761 (KUTV Ch. 2 Salt Lake City)—100-w, lat. 37° 50' 32", long. 112° 58' 27".
- Parowan**—K34AG, Iron County, Box 429, Parowan, UT 84761 (KTVX Ch. 4 Salt Lake City)—100-w, lat. 37° 50' 32", long. 112° 58' 27".
- Parowan**—K36AI, Iron County, Box 429, Parowan, UT 84761 (KSL-TV Ch. 5 Salt Lake City)—100-w, lat. 37° 50' 32", long. 112° 58' 27".
- Parowan**—K38CM, Iron County, Box 429, Parowan, UT 84761 (KUED Ch. 7 Salt Lake City)—100-w, lat. 37° 50' 32", long. 112° 58' 10".
- Parowan**—K40CH, Iron County, Box 429, Parowan, UT 84761 (KBYU-TV Ch. 11 Provo)—100-w, lat. 37° 50' 32", long. 112° 58' 27".
- ★ **Parowan**—K44AF, Iron County, Box 429, Parowan, UT 84761 (KUED Ch. 7 Salt Lake City)—100-w, lat. 37° 50' 32", long. 112° 58' 27".
- Parowan, Summit & Enoch**—K42AF, Iron County, Box 429, Parowan, UT 84761 (KSTU Ch. 13 Salt Lake City)—100-w, lat. 37° 50' 32", long. 112° 58' 27".
- ★ **Payson & Santaquin**—K23AC, Reed R. & Veryllyn M. Ekins III, Box 188, Payson, UT (KUTV Ch. 2 Salt Lake City)—100-w, lat. 40° 01' 28", long. 111° 42' 54".
- ★ **Payson & Santaquin**—K36AG, Reed R. & Veryllyn M. Ekins III, Box 188, Payson, UT (KTVX Ch. 4 Salt Lake City)—100-w, lat. 40° 01' 28", long. 111° 42' 54".
- ★ **Payson & Santaquin**—K42AH, Reed R. & Veryllyn M. Ekins III, Box 188, Payson, UT (KSL-TV Ch. 5 Salt Lake City)—100-w, lat. 40° 01' 28", long. 111° 42' 54".
- ★ **Payson & Santaquin**—K48AR, Reed R. & Veryllyn M. Ekins III, Box 188, Payson, UT (KUED Ch. 7 Salt Lake City)—100-w, lat. 40° 01' 28", long. 111° 42' 54".
- ★ **Payson & Santaquin**—K54AR, Reed R. & Veryllyn M. Ekins III, Box 188, Payson, UT (KBYU-TV Ch. 11 Provo)—100-w, lat. 40° 01' 28", long. 111° 42' 54".
- ★ **Payson & Santaquin**—K64BP, Reed R. & Veryllyn M. Ekins III, Box 188, Payson, UT (KSTU Ch. 13 Salt Lake City)—100-w, lat. 40° 01' 28", long. 111° 42' 54".
- Peoa**—See K08IE, Oakley.
- Peoa**—See K10JB, Oakley.
- Peoa**—See K12JM, Oakley.
- Peoa**—See K69AR, Oakley.
- Pine Valley**—See K08EN, Central.
- Pine Valley**—K1100, Washington County Television Dept., 48 North 400 East, St. George, UT (KTVX Ch. 4 Salt Lake City)—10-w, lat. 37° 30' 46", long. 113° 39' 14".
- Pine Valley**—See K55CH, Enterprise.
- Price**—See K06DR, Emery County.
- Price**—See K08AU, Emery County.
- Price**—See K10AZ, Emery County.
- Price**—See K12AZ, Emery County (rural).
- Price**—See K68AX, Carbon County.
- Randolph & farm area north**—K09BA, Rich County, County Courthouse, Randolph, UT (KTVX Ch. 4 Salt Lake City)—1-w, lat. 41° 39' 54", long. 111° 05' 55".
- Randolph & farm area north**—K11BF, Rich County, County Courthouse, Randolph, UT (KSL-TV Ch. 5 Salt Lake City)—1-w, lat. 41° 39' 54", long. 111° 05' 55".
- Randolph & farm area north**—K13QJ, Rich County, County Courthouse, Randolph, UT (KUTV Ch. 2 Salt Lake City)—10-w, lat. 41° 39' 54", long. 111° 05' 55".
- Randolph & Woodruff**—K47AI, Rich County, County Courthouse, Randolph, UT (KUTV Ch. 2 Salt Lake City)—100-w, lat. 41° 37' 31", long. 111° 07' 23".
- Randolph & Woodruff**—K49AP, Rich County, County Courthouse, Randolph, UT (KTVX Ch. 4 Salt Lake City)—100-w, lat. 41° 37' 31", long. 111° 07' 23".
- Randolph & Woodruff**—K53AX, Rich County, County Courthouse, Randolph, UT (KSTU Ch. 13 Salt Lake City)—100-w, lat. 41° 37' 31", long. 111° 07' 23".
- Randolph & Woodruff**—K55BS, U. of Utah, 205 Talmage Bldg., Salt Lake City, UT 84112 (KUED Ch. 7 Salt Lake City)—100-w, lat. 41° 37' 31", long. 111° 07' 23".
- Redmond**—See K62BP, Salina.
- Redmond & Salina**—K64BC, Sevier County, Sevier County Clerk, Richfield, UT (KUED Ch. 7 Salt Lake City)—10-w, lat. 38° 52' 37", long. 111° 52' 30".
- Redmond & Salina**—K66BK, Sevier County, Sevier County Clerk, Richfield, UT (KSTU Ch. 13 Salt Lake City)—10-w, lat. 38° 52' 37", long. 111° 52' 30".
- Redwash**—See K07CY, Bonanza.
- Redwash**—See K09CY, Bonanza.
- Redwash**—See K11DF, Bonanza.

Redwash—See K13HF, Bonanza.

Richfield—See K03AS, Elsinore.

Richfield—See K06BQ, Elsinore.

Richfield—See K07CQ, Elsinore.

Richfield—K36CB, U. of Utah, 205 Talmage Bldg., Salt Lake City, UT 84112 (KULC Ch. 9 Ogden)—100-w, lat. 38° 38' 04", long. 112° 03' 33".

Richfield—See K40AB, Elsinore.

Richfield, Monroe & Elsinore area—K38AQ, Sevier County, Sevier County Clerk, Richfield, UT (KBYU-TV Ch. 11 Provo)—100-w, lat. 38° 38' 04", long. 112° 03' 33".

Richfield, Monroe & rural Sevier County—K42AJ, U. of Utah, 205 Talmage Bldg., Salt Lake City, UT 84112 (KUED Ch. 7 Salt Lake City)—100-w, lat. 38° 38' 04", long. 112° 03' 33".

Rockville—K04BB, Washington County Television Dept., 48 North 400 East, St. George, UT (KTVX Ch. 4 Salt Lake City)—10-w, lat. 37° 09' 00", long. 113° 01' 48".

Rockville—K05AR, Washington County Television Dept., 48 North 400 East, St. George, UT (KSL-TV Ch. 5 Salt Lake City)—10-w, lat. 37° 09' 00", long. 113° 01' 48".

Rockville—K07PX, Washington County Television Dept., 48 North 400 East, St. George, UT (KVBC Ch. 3 Las Vegas, NV)—10-w, lat. 37° 09' 00", long. 113° 01' 48".

Rockville—K09CD, Washington County Television Dept., 48 North 400 East, St. George, UT (KUTV Ch. 2 Salt Lake City)—10-w, lat. 37° 09' 00", long. 113° 01' 48".

Rockville—K60BI, Washington County Television Dept., 48 North 400 East, St. George, UT (KBYU-TV Ch. 11 Provo)—100-w, lat. 37° 09' 00", long. 113° 01' 48".

Roosevelt—See K06DY, Lapoint.

Roosevelt—See K08CS, Lapoint.

Roosevelt—See K10DD, Lapoint.

Roosevelt—See K12FG, Lapoint.

Roosevelt—K53BB, Duchesne County, Box 270, Duchesne, UT (KBYU-TV Ch. 11 Provo)—100-w, lat. 40° 19' 27", long. 110° 09' 19".

Roosevelt—K55DG, Duchesne County, Box 270, Duchesne, UT (KSTU Ch. 13 Salt Lake City)—1-w, lat. 40° 19' 27", long. 110° 09' 19".

Rural Beaver County—See K1680, Milford.

Rural Garfield County—K45BY, Garfield County, Courthouse Bldg., Panguitch, UT (KBYU-TV Ch. 11 Provo)—100-w, lat. 37° 45' 21", long. 111° 52' 27".

St. George—K02AV, Washington County Television Dept., 48 North 400 East, St. George, UT (KVBC Ch. 3 Las Vegas, NV)—10-w, lat. 37° 04' 18", long. 113° 32' 34".

St. George—K08BN, Washington County Television Dept., 48 North 400 East, St. George, UT (KSL-TV Ch. 5 Salt Lake City)—10-w, lat. 37° 04' 18", long. 113° 32' 34".

St. George—K11JE, Washington County Television Dept., 48 North 400 East, St. George, UT (KVBC Ch. 3 Las Vegas, NV)—10-w, lat. 37° 04' 18", long. 113° 32' 34".

St. George—K13CA, Washington County Television Dept., 48 North 400 East, St. George, UT (KTVX Ch. 4 Salt Lake City)—10-w, lat. 37° 04' 18", long. 113° 32' 34".

St. George—K53BD, Washington County Television Dept., 48 North 400 East, St. George, UT (KUED Ch. 7 Salt Lake City)—100-w, lat. 37° 03' 49", long. 113° 34' 20".

St. George—K69CD, Washington County Television Dept., 48 North 400 East, St. George, UT (KBYU-TV Ch. 11 Provo)—100-w, lat. 37° 03' 49", long. 113° 34' 20".

Salina—See K64BC, Redmond.

Salina—See K66BK, Redmond.

Salina & Redmond—K62BP, Sevier County, Sevier County Clerk, Richfield, UT (KBYU-TV Ch. 11 Provo)—10-w, lat. 38° 52' 37", long. 111° 52' 30".

Salina & Sigurd—K08CM, Sevier County, Sevier County Clerk, Richfield, UT (KUTV Ch. 2 Salt Lake City)—10-w, lat. 38° 52' 37", long. 111° 52' 30".

Salina & Sigurd—K10CT, Sevier County, Sevier County Clerk, Richfield, UT (KTVX Ch. 4 Salt Lake City)—10-w, lat. 38° 52' 37", long. 111° 52' 30".

Salina & Sigurd—K12CJ, Sevier County, Sevier County Clerk, Richfield, UT (KSL-TV Ch. 5 Salt Lake City)—10-w, lat. 38° 52' 37", long. 111° 52' 30".

★ **Salt Lake City**—K67DV, Channel America LPTV Holdings Inc., Suite 804, 24 W. 57th St., New York, NY 10019 (KUSK Ch. 7 Prescott-Phoenix, AZ)—100-w, lat. 40° 46' 10", long. 111° 53' 00". Note: Plans to operate as LPTV.

Salt Lake North Beach—K13HI, Bonneville Holding Co., Broadcast House, 5 Triad Center, Salt Lake City, UT 84180-1160 (KSL-TV Ch. 5 Salt Lake City)—1-w, lat. 40° 46' 09", long. 111° 53' 23".

Sanpete County—See K49AO, Juab County.

Santa Clara—See K04AZ, Montoqua.

Santa Clara—K43CC, MWT Ltd., 2257 Texas St., Salt Lake City, UT 84109 (KSTU Ch. 13 Salt Lake City)—100-w, lat. 37° 09' 30", long. 113° 53' 20".

Santa Clara & Washington, UT & Littlefield, AZ—K41AG, Washington County Television Dept., 48 North 400 East, St. George, UT (KVBC Ch. 3 Las Vegas, NV)—100-w, lat. 37° 09' 30", long. 113° 53' 20".

Santaquin—See K23AC, Payson.

Santaquin—See K36AG, Payson.

Santaquin—See K42AH, Payson.

Santaquin—See K48AR, Payson.

Santaquin—See K54AR, Payson.

Santaquin—See K64BP, Payson.

Scipio—See K06DH, Holden.

Scipio—See K08DP, Holden.

Scipio—See K10EB, Holden.

Scipio—See K12DH, Holden.

Scotfield—K08CF, Carbon County, Carbon County Courthouse, Price, UT (KUTV Ch. 2 Salt Lake City)—1-w, lat. 39° 42' 40", long. 111° 09' 20".

Scotfield—K10CL, Carbon County, Carbon County Courthouse, Price, UT (KTVX Ch. 4 Salt Lake City)—1-w, lat. 39° 42' 40", long. 111° 09' 20".

Scotfield—K12CE, Carbon County, Carbon County Courthouse, Price, UT (KSL-TV Ch. 5 Salt Lake City)—1-w, lat. 39° 42' 40", long. 111° 09' 20".

Sevier—See K03AS, Elsinore.

Sevier—See K06BQ, Elsinore.

Sevier—See K07CQ, Elsinore.

Sevier County (rural)—See K42AJ, Richfield.

Sigurd—See K08CM, Salina.

Sigurd—See K10CT, Salina.

Sigurd—See K12CJ, Salina.

★ **Silver Fork**—K13PT, Big Cottonwood Canyon Assn., Star Rte., Brighton, UT (KSL-TV Ch. 5 Salt Lake City)—1-w, lat. 40° 37' 52", long. 111° 36' 27".

Snyderville—See K47AJ, Coalville.

Snyderville—See K49AR, Coalville.

Snyderville—See K51AR, Park City.

Snyderville—See K53BC, Park City.

Snyderville—See K55DK, Coalville.

Spring Glen—See K06DR, Emery County.

Spring Glen—See K08AU, Emery County.

Spring Glen—See K10AZ, Emery County.

Spring Glen—See K12AZ, Emery County (rural).

Spring Glen—K64AA, KUTV Inc., 2185 South 3600 West, Salt Lake City, UT 84119 (KUTV Ch. 2 Salt Lake City)—100-w, lat. 39° 45' 22", long. 110° 59' 26".

Spring Glen—See K66AA, Duchesne County.

Strawberry River—See K08CT, Duchesne County.

Strawberry River—See K10DE, Duchesne County.

Strawberry River—See K12DL, Duchesne County.

Summit—See K42AF, Parowan.

Summit County—K59AF, Summit County, Courthouse, Coalville, UT (KUTV Ch. 2 Salt Lake City)—100-w, lat. 40° 51' 18", long. 111° 28' 44".

Summit County—K61AB, Summit County, Courthouse, Coalville, UT (KTVX Ch. 4 Salt Lake City)—100-w, lat. 40° 51' 18", long. 111° 28' 44".

Summit County—K63AC, Summit County, Courthouse, Coalville, UT (KSL-TV Ch. 5 Salt Lake City)—100-w, lat. 40° 51' 18", long. 111° 28' 44".

Summit County—K65AD, U. of Utah, 205 Talmage Bldg., Salt Lake City, UT 84112 (KUED Ch. 7 Salt Lake City)—100-w, lat. 40° 51' 18", long. 111° 28' 44".

Summit County (rural areas)—K43AA, Summit County, Courthouse, Coalville, UT (KSTU Ch. 13 Salt Lake City)—100-w, lat. 40° 51' 18", long. 111° 28' 44".

Tabiona—See K07NV, Hanna.

Tabiona—See K09MQ, Hanna.

Tabiona—See K11ND, Hanna.

Tabiona & Myton—K57CK, U. of Utah, 205 Talmage Bldg., Salt Lake City, UT 84112 (KUED Ch. 7 Salt Lake City)—100-w, lat. 40° 21' 45", long. 110° 47' 31".

Teasdale—See K42AE, Bicknell.

Teasdale & Torrey—K02BO, County of Wayne, County Clerk, Loa, UT (KUTV Ch. 2 Salt Lake City)—5-w, lat. 38° 17' 00", long. 111° 30' 37".

Teasdale & Torrey—K04BN, County of Wayne, County Clerk, Loa, UT (KTVX Ch. 4 Salt Lake City)—5-w, lat. 38° 17' 00", long. 111° 30' 37".

Teasdale & Torrey—K05BG, County of Wayne, County Clerk, Loa, UT (KSL-TV Ch. 5 Salt Lake City)—5-w, lat. 38° 17' 00", long. 111° 30' 37".

Thompson—K10BS, Thompson TV Assn., Thompson, UT (KREX-TV Ch. 5 Grand Junction, CO)—1-w, lat. 38° 59' 16", long. 109° 41' 25".

Toquerville—K03AL, Washington County Television Dept., 48 North 400 East, St. George, UT (KVBC Ch. 3 Las Vegas, NV)—1-w, lat. 37° 16' 21", long. 113° 16' 34".

Toquerville—K05CP, Washington County Television Dept., 48 North 400 East, St. George, UT (KUED Ch. 7 Salt Lake City)—1-w, lat. 37° 16' 21", long. 113° 16' 34".

Toquerville—K07CG, Washington County Television Dept., 48 North 400 East, St. George, UT (KLAS-TV Ch. 8 Las Vegas, NV)—1-w, lat. 37° 16' 21", long. 113° 16' 34".

Toquerville—K09KP, Washington County Television Dept., 48 North 400 East, St. George, UT (KVBC Ch. 3 Las Vegas, NV)—10-w, lat. 37° 17' 22", long. 113° 16' 30".

Translators—Utah

Toquerville—K12BQ, Washington County Television Dept., 48 North 400 East, St. George, UT (KTNV Ch. 13 Las Vegas, NV)—1-w, lat. 37° 16' 21", long. 113° 16' 34".

Toquerville—See K66BP, Leeds.

Torrey—See K02B0, Teasdale.

Torrey—See K04BN, Teasdale.

Torrey—See K05BG, Teasdale.

Torrey—K40AH, U. of Utah, 205 Talmage Bldg., Salt Lake City, UT 84112 (KUED Ch. 7 Salt Lake City)—100-w, lat. 38° 16' 42", long. 111° 30' 34".

Torrey—See K42AE, Bicknell.

Tropic—See K02IF, Cannonville.

Tropic—See K04IN, Cannonville.

Tropic—See K05FY, Cannonville.

Tropic—K29BZ, Tropic City, c/o City Clerk, Tropic, UT 84776 (KSTU Ch. 13 Salt Lake City)—10-w, lat. 37° 42' 46", long. 112° 04' 37".

Vernal—See K07CY, Bonanza.

Vernal—See K09CY, Bonanza.

Vernal—See K11DF, Bonanza.

Vernal—See K13HF, Bonanza.

Vernal & Bonanza—K49AT, Uintah County, Uintah County Bldg., Vernal, UT (KBYU-TV Ch. 11 Provo)—100-w, lat. 40° 21' 01", long. 109° 09' 49".

Vernal & Bonanza—K51AO, Uintah County, Uintah County Bldg., Vernal, UT (KSTU Ch. 13 Salt Lake City)—1-w, lat. 40° 21' 01", long. 109° 09' 49".

Veyo—See K04AZ, Montoqua.

Virgin—K02AW, Washington County Television Dept., 48 North 400 East, St. George, UT (KUTV Ch. 2 Salt Lake City)—10-w, lat. 37° 13' 24", long. 113° 12' 40".

Virgin—K08B0, Washington County Television Dept., 48 North 400 East, St. George, UT (KSL-TV Ch. 5 Salt Lake City)—10-w, lat. 37° 13' 24", long. 113° 12' 40".

Virgin—K110P, Washington County Television Dept., 48 North 400 East, St. George, UT (KVBC Ch. 3 Las Vegas, NV)—10-w, lat. 37° 13' 24", long. 113° 12' 40".

Virgin—K13QK, Washington County Television Dept., 48 North 400 East, St. George, UT (KTVX Ch. 4 Salt Lake City)—10-w, lat. 37° 13' 24", long. 113° 12' 40".

Virgin—K62BR, U. of Utah, 205 Talmage Bldg., Salt Lake City, UT 84112 (KUED Ch. 7 Salt Lake City)—20-w, lat. 37° 13' 45", long. 113° 13' 45".

Virgin—K84BE, Washington County Television Dept., 48 North 400 East, St. George, UT (KBYU-TV Ch. 11 Provo)—100-w, lat. 37° 13' 24", long. 113° 12' 40".

Wanship—K06JH, Summit County, Courthouse, Coalville, UT (KUTV Ch. 2 Salt Lake City)—100-w, lat. 40° 48' 31", long. 111° 23' 41".

Wanship—K08JE, Summit County, Courthouse, Coalville, UT (KTVX Ch. 4 Salt Lake City)—100-w, lat. 40° 48' 31", long. 111° 23' 41".

Wanship—K10K0, Summit County, Courthouse, Coalville, UT (KSL-TV Ch. 5 Salt Lake City)—100-w, lat. 40° 48' 31", long. 111° 23' 41".

Wanship—K12LC, Summit County, Courthouse, Coalville, UT (KUED Ch. 7 Salt Lake City)—100-w, lat. 40° 48' 31", long. 111° 23' 41".

Washington—See K41AG, Santa Clara.

Washington & rural Washington County—K47AK, U. of Utah, 205 Talmage Bldg., Salt Lake City, UT 84112 (KUED Ch. 7 Salt Lake City)—100-w, lat. 37° 09' 15", long. 113° 51' 32".

★ **Washington County**—K21CI, U. of Utah, 205 Talmage Bldg., Salt Lake City, UT 84112—100-w, lat. 37° 09' 15", long. 113° 53' 00".

Washington County—See K47AK, Washington.

Wayne County (rural)—K09CU, County of Wayne, County Clerk, Loa, UT (KTVX Ch. 4 Salt Lake City)—5-w, lat. 38° 28' 20", long. 111° 48' 29".

Wayne County (rural)—K11DB, County of Wayne, County Clerk, Loa, UT (KUTV Ch. 2 Salt Lake City)—10-w, lat. 38° 28' 20", long. 111° 48' 29".

Wayne County (rural)—K13CY, County of Wayne, County Clerk, Loa, UT (KSL-TV Ch. 5 Salt Lake City)—10-w, lat. 38° 28' 20", long. 111° 48' 29".

Wayne County (rural)—K65AL, U. of Utah, 205 Talmage Bldg., Salt Lake City, UT 84112 (KUED Ch. 7 Salt Lake City)—100-w, lat. 38° 32' 10", long. 112° 04' 19".

Wellsville—See K08BP, Logan.

Wellsville—See K10BX, Logan.

Wellsville—See K13AZ, Logan.

Wendover—K08EI, Wendover City, Wendover, UT (KUTV Ch. 2 Salt Lake City)—1-w, lat. 40° 44' 31", long. 114° 02' 06".

Wendover—K10ES, Wendover City, Wendover, UT (KTVX Ch. 4 Salt Lake City)—1-w, lat. 40° 44' 31", long. 114° 02' 06".

Wendover—K12EB, Wendover City, Wendover, UT (KSL-TV Ch. 5 Salt Lake City)—1-w, lat. 40° 44' 31", long. 114° 02' 06".

Wendover—K57BE, Wendover City, Wendover, UT (KUED Ch. 7 Salt Lake City)—20-w, lat. 40° 44' 31", long. 114° 02' 06".

West Millard County—See K72AQ, Delta.

West Millard County—See K83AF, Delta.

Woodland—See K48AE, Kamas.

Woodland—See K50AC, Kamas.

Woodland—See K52AE, Kamas.

Woodland—See K54AE, Kamas.

Woodruff—K08BV, Woodruff City TV, Woodruff, UT (KTVX Ch. 4 Salt Lake City)—1-w, lat. 41° 30' 47", long. 111° 05' 40".

Woodruff—K10CD, Woodruff City TV, Woodruff, UT (KUTV Ch. 2 Salt Lake City)—1-w, lat. 41° 30' 47", long. 111° 05' 40".

Woodruff—K12BX, Woodruff City TV, Woodruff, UT (KSL-TV Ch. 5 Salt Lake City)—1-w, lat. 41° 30' 47", long. 111° 05' 40".

Woodruff—See K47AI, Randolph.

Woodruff—See K49AP, Randolph.

Woodruff—See K53AX, Randolph.

Woodruff—See K55BS, Randolph. Ready.

VERMONT

Bellows Falls—W62AT, Mt. Mansfield Television Inc., Box 608, Burlington, VT 05402 (WCAX-TV Ch. 3 Burlington)—100-w, lat. 43° 26' 17", long. 72° 27' 08".

Bennington—See W51AE, Adams, MA.

Bennington, Dorset & Manchester—W36AX, U. of Vermont & State Agricultural College, 88 Ethan Allan Ave., Winooski, VT 05404 (WVTA Ch. 41 Windsor)—100-w, lat. 43° 09' 57", long. 73° 06' 57".

Bennington, Manchester, Manchester Center & Manchester Depot—W69AD, Mt. Mansfield Television Inc., Box 608, Burlington, VT 05402 (WCAX-TV Ch. 3 Burlington)—100-w, lat. 43° 10' 00", long. 73° 06' 58".

★ **Brattleboro**—W69AP, Mt. Mansfield Television Inc., Box 608, Burlington, VT 05402 (WCAX-TV Ch. 3 Burlington)—100-w, lat. 42° 51' 20", long. 72° 32' 20".

★ **Burlington**—W39AS, Full Gospel Business Men's Fellowship, International-Vermont Chapter, 45 Poirier Place, Burlington, VT 05401—100-w, lat. 44° 21' 52", long. 72° 55' 53".

Dorset—See W36AX, Bennington.

Dover & Wilmington—W76AJ, U. of Vermont & State Agricultural College, 88 Ethan Allan Ave., Winooski, VT 05404 (WVTA Ch. 41 Windsor)—100-w, lat. 42° 51' 03", long. 72° 48' 13".

Manchester—See W36AX, Bennington.

Manchester—See W69AD, Bennington.

Manchester Center—See W69AD, Bennington.

Manchester Depot—See W69AD, Bennington.

Newport—W61AE, Citadel Communications Co. Ltd., 100 Market Square, Burlington, VT 05401 (WVNY Ch. 22 Burlington, VT-Plattsburgh, NY)—1-w, lat. 44° 55' 28", long. 72° 31' 30".

North Bennington—See W04AL, Bennington.

North Bennington & Pownal—W79AV, U. of Vermont & State Agricultural College, 88 Ethan Allan Ave., Winooski, VT 05404 (WVTA Ch. 41 Windsor)—100-w, lat. 42° 51' 47", long. 73° 13' 46".

Pownal—See W79AV, North Bennington.

Rutland—W63AD, Citadel Communications Co. Ltd., 100 Market Square, Burlington, VT 05401 (WVNY Ch. 22 Burlington, VT-Plattsburgh, NY)—100-w, lat. 43° 38' 23", long. 72° 50' 10".

Rutland—W69AR, Mt. Mansfield Television Inc., Box 608, Burlington, VT 05402 (WCAX-TV Ch. 3 Burlington)—100-w, lat. 43° 34' 04", long. 73° 00' 32".

Rutland & West Rutland—W07AG, Viacom Bcstg. Inc., Box 4035, Albany, NY 12204 (WNYT Ch. 13 Albany-Troy-Schenectady, NY)—1-w, lat. 43° 34' 58", long. 73° 00' 50".

West Rutland—See W07AG, Rutland.

White River Junction—See W65AM, Lebanon, NH.

Wilmington—See W76AJ, Dover.

Windsor—W10AA, Windsor Area Jaycees Inc., Windsor, VT (WCAX-TV Ch. 3 Burlington)—1-w, lat. 43° 31' 41", long. 72° 22' 37".

Windsor—13AB, Windsor Area Jaycees Inc., Windsor, VT (WMTW-TV Ch. 8 Portland-Poland Spring, ME)—1-w, lat. 43° 31' 41", long. 72° 22' 37".

VIRGINIA

Abingdon—W60AG, Holston Valley Bcstg. Corp., Box WKPT, Kingsport, TN 37662 (WKPT-TV Ch. 19 Kingsport-Johnson City, TN-Bristol, VA)—1-w, lat. 36° 49' 15", long. 82° 04' 40".

Albemarle County rural area & Charlottesville—W74AJ, Albemarle County School Board, County Office Bldg., 401 McIntyre Rd., Charlottesville, VA 22901 (WCVE-TV Ch. 23 Richmond)—100-w, lat. 37° 59' 10", long. 78° 28' 54".

Albemarle County rural area & Charlottesville—W76AG, Central Virginia Educational TV Corp., Box 3237, 23 Sesame St., Richmond, VA 23235 (WCVW Ch. 57 Richmond)—100-w, lat. 37° 59' 10", long. 78° 28' 54".

Amherst—W80AN, Blue Ridge ETV Assn., Box 13246, Roanoke, VA 24032 (WBRA-TV Ch. 15 Roanoke)—100-w, lat. 37° 34' 15", long. 79° 11' 15".

Arlington & vicinity—W48AW, Los Cerezos Television Co., 12222 Appaloosa Dr., Phoenix, AZ 85044 (WVNT Ch. 53 Goldvein)—1000-w, lat. 38° 53' 44", long. 77° 08' 04".

Austinville—See W03AJ, Wytheville.

Bernton & Criders—W07BL, County of Rockingham, 2 S. Main St., Harrisonburg, VA (WVIR-TV Ch. 29 Charlottesville)—10-w, lat. 38° 43' 32", long. 79° 00' 32".

- ★ **Bergton & Criders**—W09BC, County of Rockingham, 2 S. Main St., Harrisonburg, VA (WRC-TV Ch. 4 Washington, DC)—10-w, lat. 38° 49' 16", long. 78° 57' 52".
- Bergton & Criders**—W11AZ, County of Rockingham, 2 S. Main St., Harrisonburg, VA (WUSA Ch. 9 Washington, DC)—10-w, lat. 38° 43' 32", long. 78° 00' 32".
- Bergton & Criders**—W13BB, County of Rockingham, 2 S. Main St., Harrisonburg, VA (WTTG Ch. 5 Washington, DC)—10-w, lat. 38° 43' 32", long. 79° 00' 32".
- Big Stone Gap, East Stone Gap, Little Stone Gap & Little Italy Bottom**—W07BC, Roy H. Park Bcstg. of Tri-Cities Inc., Box 1130, 338 E. Main St., Johnson City, TN 37601 (WJHL-TV Ch. 11 Kingsport-Johnson City, TN-Bristol, VA)—1-w, lat. 36° 50' 27", long. 82° 44' 16".
- Bland**—W69AK, Blue Ridge ETV Assn., Box 13246, Roanoke, VA 24032 (WBRA-TV Ch. 15 Roanoke)—100-w, lat. 37° 05' 48", long. 81° 07' 24".
- Castlewood**—W57AI, Russell County Board of Supervisors, Box 1208, Lebanon, VA (WKPT-TV Ch. 19 Kingsport-Johnson City, TN-Bristol, VA)—100-w, lat. 36° 56' 23", long. 82° 13' 55".
- Castlewood**—W59AL, Russell County Board of Supervisors, Box 1208, Lebanon, VA (WJHL-TV Ch. 11 Johnson City, TN-Bristol, VA-Kingsport, TN)—100-w, lat. 36° 56' 23", long. 82° 13' 55".
- ★ **Castlewood**—W64AQ, Russell County Board of Supervisors, Box 1208, Lebanon, VA (WCYB-TV Ch. 5 Bristol, VA-Kingsport-Johnson City, TN)—100-w, lat. 36° 52' 23", long. 82° 13' 55".
- Charlottesville**—W64AO, Benedek Bcstg. of Virginia Inc., Box TV3, Harrisonburg, VA 22801-0030 (WHSV-TV Ch. 3 Harrisonburg)—100-w, lat. 37° 59' 03" long. 78° 28' 52".
- Charlottesville**—See W74AJ, Albemarle County.
- Charlottesville**—See W76AG, Albemarle County.
- Chase City, Mecklenburg County (rural) & South Hill**—W77AE, Central Virginia Educational TV Corp., Box 3237, 23 Sesame St., Richmond, VA 23235 (WCVE-TV Ch. 23 Richmond)—100-w, lat. 36° 48' 18", long. 78° 20' 38".
- Chase City, Mecklenburg County (rural) & South Hill**—W79AT, Central Virginia Educational TV Corp., Box 3237, 23 Sesame St., Richmond, VA 23235 (WCVW Ch. 57 Richmond)—100-w, lat. 36° 46' 18", long. 78° 20' 38".
- Cobbs Creek**—W74AU, Central Virginia Educational TV Corp., Box 3237, 23 Sesame St., Richmond, VA 23235 (WCVE-TV Ch. 23 Richmond)—100-w, lat. 37° 30' 15", long. 76° 23' 56".
- Cobbs Creek**—W76AN, Central Virginia Educational TV Corp., Box 3237, 23 Sesame St., Richmond, VA 23235 (WCVW Ch. 57 Richmond)—100-w, lat. 37° 30' 15", long. 76° 23' 56".
- Craddockville**—See W25AA, Onancock.
- Craddockville**—See W41AC, Onancock.
- Craddockville**—See W44AO, Onancock.
- Craddockville**—W52AB, County of Accomack, Accomac, VA (WHRO-TV Ch. 15 Hampton-Norfolk)—100-w, lat. 37° 36' 11", long. 75° 50' 33".
- Craddockville**—W58AK, County of Accomack, Accomac, VA (WTKR-TV Ch. 3 Norfolk)—100-w, lat. 37° 36' 11", long. 75° 50' 33".
- Craddockville**—See W60AL, Onancock.
- Craddockville**—W63AM, County of Accomack, Accomac, VA (WAVY-TV Ch. 10 Portsmouth-Norfolk-Newport News)—100-w, lat. 37° 36' 11", long. 75° 50' 33".
- Craddockville**—See W68BH, Onancock.
- Criders**—See W07BL, Bergton.
- Criders**—See W09BC, Bergton.
- Criders**—See W11AZ, Bergton.
- Criders**—See W13BB, Bergton.
- Culpeper, Madison & Ruckersville**—W49AV, Shenandoah Valley Educational TV Corp., 298 Port Republic Rd., Harrisonburg, VA 22801 (WVPT Ch. 51 Staunton)—1000-w, lat. 38° 28' 43", long. 78° 24' 58".
- Danville**—W81AG, Central Virginia Educational TV Corp., Box 3237, 23 Sesame St., Richmond, VA 23235 (WCVE-TV Ch. 23 Richmond)—1000-w, lat. 36° 44' 28", long. 79° 23' 05".
- Danville**—W83AJ, Central Virginia Educational TV Corp., Box 3237, 23 Sesame St., Richmond, VA 23235 (WCVW Ch. 57 Richmond)—100-w, lat. 36° 44' 28", long. 79° 23' 05".
- Dickinsonville**—W63AK, Russell County Board of Supervisors, Box 1208, Lebanon, VA (WKPT-TV Ch. 19 Kingsport-Johnson City, TN-Bristol, VA)—100-w, lat. 36° 50' 57", long. 82° 11' 03".
- Dickinsonville**—W65AR, Russell County Board of Supervisors, Box 1208, Lebanon, VA (WJHL-TV Ch. 11 Johnson City, TN-Bristol, VA-Kingsport, TN)—100-w, lat. 36° 50' 57", long. 82° 11' 03".
- ★ **Dickinsonville**—W67AT, Russell County Board of Supervisors, Box 1208, Lebanon, VA (WCYB-TV Ch. 5 Bristol, VA-Kingsport-Johnson City, TN)—100-w, lat. 36° 50' 57", long. 82° 11' 03".
- Driver**—W68BI, Channel America LPTV Holdings Inc., Suite 804, 24 W. 57th St., New York, NY 10019 (KTBN-TV Ch. 40 Santa Ana-Los Angeles, CA)—1000-w, lat. 36° 50' 40", long. 76° 18' 58".
- Drockett**—See W03AJ, Wytheville.
- East Stone Gap**—See W07BC, Big Stone Gap.
- Fort Chiswell**—See W03AJ, Wytheville.
- ★ **Fredericksburg**—W42AV, Greater Washington Educational TV Assn. Inc., Box 2626, Washington, DC 20013 (WETA-TV Ch. 26 Washington, DC)—436-w, lat. 38° 16' 50", long. 77° 26' 11".
- Front Royal**—W28AL, Channel 10 Television, Box 10, 123 E. Court St., Woodstock, VA 22664 (W10AZ Ch. 10 Woodstock)—lat. 39° 11' 12", long. 78° 09' 06". **Note:** Licensed as LPTV.
- Front Royal, Strasburg & Winchester**—W42AC, Shenandoah Valley Educational TV Corp., 298 Port Republic Rd., Harrisonburg, VA 22801 (WVPT Ch. 51 Staunton)—1000-w, lat. 38° 57' 38", long. 78° 20' 00".
- Galax**—W74AP, Blue Ridge ETV Assn., Box 13246, Roanoke, VA 24032 (WBRA-TV Ch. 15 Roanoke)—100-w, lat. 36° 33' 35", long. 80° 49' 24".
- Garden City & Sugar Loaf areas**—W67AB, Blue Ridge ETV Assn., Box 13246, Roanoke, VA 24032 (WBRA-TV Ch. 15 Roanoke)—100-w, lat. 37° 15' 01", long. 79° 56' 00".
- Garden City, Hidden Valley, South Salem & Sugar Loaf**—W02AE, Park Communications Inc., Church Ave. at 3rd St., Roanoke, VA 24011 (WSLS-TV Ch. 10 Roanoke)—1-w, lat. 37° 15' 01", long. 79° 56' 00".
- Garden City, Hidden Valley, South Salem & Sugar Loaf**—W04AG, WOJB Television Inc., Box 7, Roanoke, VA 24022-0007 (WDBJ Ch. 7 Roanoke)—1-w, lat. 37° 15' 01", long. 79° 56' 00".
- Gate City & Weber City**—W07BK, Holston Valley Bcstg. Corp., Box WKPT, Kingsport, TN 37662 (WKPT-TV Ch. 19 Kingsport-Johnson City, TN-Bristol, VA)—1-w, lat. 36° 38' 29", long. 82° 32' 39".
- Halifax & South Boston**—W71AH, Central Virginia Educational TV Corp., Box 3237, 23 Sesame St., Richmond, VA 23235 (WCVE-TV Ch. 23 Richmond)—100-w, lat. 36° 45' 25" long. 78° 58' 29".
- Halifax & South Boston**—W73AJ, Central Virginia Educational TV Corp., Box 3237, 23 Sesame St., Richmond, VA 23235 (WCVW Ch. 57 Richmond)—100-w, lat. 36° 45' 25", long. 78° 58' 29".
- Hampton**—See W65AW, Norfolk.
- Harrisonburg**—See W16AA, Rockingham County.
- Harrisonburg**—See W18AA, Rockingham County.
- Harrisonburg**—W24AZ, Channel 10 Television, Box 10, 123 E. Court St., Woodstock, VA 22664 (W10AZ Ch. 10 Woodstock)—lat. 38° 36' 05", long. 78° 37' 57".
- Harrisonburg**—See W27AO, Rockingham County.
- Harrisonburg**—See W46AE, Rockingham County.
- Harrisonburg & central Rockingham County**—W21AC, County of Rockingham, 2 S. Main St., Harrisonburg, VA (WHSV-TV Ch. 3 Harrisonburg)—100-w, lat. 38° 36' 31", long. 78° 54' 07".
- Harrisonburg & central Rockingham County**—W39AO, County of Rockingham, 2 S. Main St., Harrisonburg, VA (WUSA Ch. 9 Washington, DC)—100-w, lat. 38° 36' 31", long. 78° 54' 07".
- ★ **Harrisonburg & Rockingham County**—W48AD, County of Rockingham, 2 S. Main St., Harrisonburg, VA (WRC-TV Ch. 4 Washington, DC)—100-w, lat. 38° 36' 31", long. 78° 54' 07".
- Heathsville**—W79AX, Central Virginia Educational TV Corp., Box 3237, 23 Sesame St., Richmond, VA 23235 (WCVE-TV Ch. 23 Richmond)—100-w, lat. 37° 54' 55", long. 76° 28' 58".
- Heathsville**—W81AL, Central Virginia Educational TV Corp., Box 3237, 23 Sesame St., Richmond, VA 23235 (WCVW Ch. 57 Richmond)—100-w, lat. 37° 54' 55", long. 76° 28' 58".
- Hidden Valley**—See W02AE, Garden City.
- Hidden Valley**—See W04AG, Garden City.
- Honaker**—W51AO, Russell County Board of Supervisors, Box 1208, Lebanon, VA (WJHL-TV Ch. 11 Johnson City, TN-Bristol, VA-Kingsport, TN)—100-w, lat. 37° 03' 08", long. 82° 02' 09".
- ★ **Honaker**—W53AB, Russell County Board of Supervisors, Box 1208, Lebanon, VA (WCYB-TV Ch. 5 Bristol, VA-Kingsport-Johnson City, TN)—100-w, lat. 37° 03' 08", long. 82° 02' 09".
- Honaker**—W55AK, Russell County Board of Supervisors, Box 1208, Lebanon, VA (WKPT-TV Ch. 19 Kingsport-Johnson City, TN-Bristol, VA)—100-w, lat. 37° 03' 08", long. 82° 02' 09".
- Jackson Ferry**—See W03AJ, Wytheville.
- Little Italy Bottom**—See W07BC, Big Stone Gap.
- Little Stone Gap**—See W07BC, Big Stone Gap.
- Lovingson**—W70AP, Central Virginia Educational TV Corp., Box 3237, 23 Sesame St., Richmond, VA 23235 (WCVE-TV Ch. 23 Richmond)—100-w, lat. 37° 47' 52", long. 78° 54' 02".
- Lovingson**—W75AI, Central Virginia Educational TV Corp., Box 3237, 23 Sesame St., Richmond, VA 23235 (WCVW Ch. 57 Richmond)—20-w, lat. 37° 47' 52", long. 78° 54' 02".
- Luray**—W38AV, Shenandoah Valley Educational TV Corp., 298 Port Republic Rd., Harrisonburg, VA 22801 (WVPT Ch. 51 Staunton)—100-w, lat. 38° 36' 05", long. 78° 37' 57".
- Madison**—See W49AV, Culpepper.
- Marion**—W13AR, Roy H. Park Bcstg. of Tri-Cities Inc., Box 1130, 338 E. Main St., Johnson City, TN 37601 (WJHL-TV Ch. 11 Johnson City, TN-Bristol, VA-Kingsport, TN)—1-w, lat. 36° 54' 06", long. 81° 32' 34".
- Max Meadows**—See W03AJ, Wytheville.
- Mecklenburg County**—See W77AE, Chase City.
- Mecklenburg County**—See W79AT, Chase City.

Translators—Virginia

New Market—W56AE, Board of Supervisors of Shenandoah County, Box 452, County Courthouse, West Court St., Woodstock, VA (WRC-TV Ch. 4 Washington, DC)—100-w, lat. 38° 36' 05", long. 78° 37' 57".

New Market—W59AC, Board of Supervisors of Shenandoah County, Box 452, County Courthouse, West Court St., Woodstock, VA (WUSA Ch. 9 Washington, DC)—100-w, lat. 38° 36' 05", long. 78° 37' 57".

New Market—W61AB, Board of Supervisors of Shenandoah County, Box 452, County Courthouse, West Court St., Woodstock, VA (WTTG Ch. 5 Washington, DC)—100-w, lat. 38° 36' 05", long. 78° 37' 57".

Newport News—See W65AW, Norfolk.

★ **Norfolk, Portsmouth, Newport News & Hampton**—W65AW, Neighborhood TV Co. Inc., Box 22073, Phoenix, AZ 85028 (KUSK Ch. 7 Prescott-Phoenix, AZ)—100-w, lat. 36° 48' 32", long. 76° 30' 13".

Oak Grove—W73AS, Central Virginia Educational TV Corp., Box 3237, 23 Sesame St., Richmond, VA 23235 (WCVE-TV Ch. 23 Richmond)—100-w, lat. 38° 09' 55", long. 77° 00' 03".

Oak Grove—W75AP, Central Virginia Educational TV Corp., Box 3237, 23 Sesame St., Richmond, VA 23235 (WCWV Ch. 57 Richmond)—100-w, lat. 38° 09' 55", long. 77° 00' 03".

Onancock & Craddockville—W25AA, County of Accomack, Craddockville, VA (WHRO-TV Ch. 15 Hampton-Norfolk)—1000-w, lat. 37° 50' 27", long. 75° 34' 21".

Onancock & Craddockville—W41AC, County of Accomack, Craddockville, VA (WAVY-TV Ch. 10 Portsmouth-Norfolk-Newport News)—1000-w, lat. 37° 50' 27", long. 75° 34' 21".

Onancock & Craddockville—W44AD, County of Accomack, Craddockville, VA (WTKR-TV Ch. 3 Norfolk)—1000-w, lat. 37° 50' 27", long. 75° 34' 21".

Onancock & Craddockville—W60AL, County of Accomack, Craddockville, VA (WVEC-TV Ch. 13 Hampton-Norfolk)—1000-w, lat. 37° 50' 27", long. 75° 34' 21".

Onancock & Craddockville—W68BH, County of Accomack, Craddockville, VA (WVEC-TV Ch. 13 Hampton-Norfolk)—1000-w, lat. 37° 36' 11", long. 75° 50' 33".

Patrick County (portions) & Stuart—W67AE, Blue Ridge ETV Assn., Box 13246, Roanoke, VA 24032—100-w, lat. 36° 43' 00", long. 80° 19' 00".

Pennington Gap—W04BL, Holston Valley Bcstg. Corp., Box WKPT, Kingsport, TN 37662 (WKPT-TV Ch. 19 Kingsport-Johnson City, TN-Bristol, VA)—10-w, lat. 36° 45' 00", long. 83° 01' 37".

Pennington Gap—W07AC, Multimedia WBIR Inc., Box 2760, Greenville, SC 29602 (WBIR-TV Ch. 10 Knoxville, TN)—10-w, lat. 36° 44' 48", long. 83° 02' 21".

Portsmouth—See W65AW, Norfolk.

Roanoke—W05AA, Westfield News Advertiser Inc., Suite 301, 800 17th St. NW, Washington, DC 20006 (WSET-TV Ch. 13 Lynchburg)—1-w, lat. 37° 13' 56", long. 80° 02' 51".

Rockfish Valley—W39AK, Central Virginia Educational TV Corp., Box 3237, 23 Sesame St., Richmond, VA 23235 (WCVE-TV Ch. 23 Richmond)—10-w, lat. 37° 54' 20", long. 78° 55' 54".

Rockingham County—See W21AC, Harrisonburg.

Rockingham County—See W39AO, Harrisonburg.

Rockingham County—See W48AO, Harrisonburg.

Rockingham County & Harrisonburg—W16AA, County of Rockingham, 2 S. Main St., Harrisonburg, VA (WVIR-TV Ch. 29 Charlottesville)—1-w, lat. 38° 23' 34", long. 78° 46' 13".

★ **Rockingham County & Harrisonburg**—W18AA, County of Rockingham, 2 S. Main St., Harrisonburg, VA (WUSA Ch. 9 Washington, DC)—100-w, lat. 38° 23' 34", long. 78° 46' 13".

★ **Rockingham County & Harrisonburg**—W27AD, County of Rockingham, 2 S. Main St., Harrisonburg, VA (WUSA Ch. 9 Washington, DC)—100-w, lat. 38° 26' 44", long. 78° 44' 01".

Rockingham County & Harrisonburg—W46AE, County of Rockingham, 2 S. Main St., Harrisonburg, VA (WTTG Ch. 5 Washington, DC)—100-w, lat. 38° 23' 34", long. 78° 46' 13".

Ruckersville—See W49AV, Culpepper.

Rural Retreat—See W03AJ, Wytheville.

Rustburg—W76AE, Central Virginia Educational TV Corp., Box 3237, 23 Sesame St., Richmond, VA 23235 (WCVE-TV Ch. 23 Richmond)—1000-w, lat. 37° 17' 07", long. 79° 05' 25".

Rustburg—W78AG, Central Virginia Educational TV Corp., Box 3237, 23 Sesame St., Richmond, VA 23235 (WCWV Ch. 57 Richmond)—100-w, lat. 37° 17' 07", long. 79° 05' 25".

South Boston—See W71AH, Halifax.

South Boston—See W73AJ, Halifax.

South Hill—See W77AE, Chase City.

South Hill—See W79AT, Chase City.

South Salem—See W02AE, Garden City.

South Salem—See W04AG, Garden City.

Staunton—W67AF, Virginia Bcstg. Corp., Box 769, Charlottesville, VA 22902 (WVIR-TV Ch. 29 Charlottesville)—100-w, lat. 38° 09' 54", long. 79° 18' 51".

Strasburg—See W42AC, Front Royal.

Stuart—See W67AE, Patrick County.

Sugar Loaf—See W02AE, Garden City.

Sugar Loaf—See W04AG, Garden City.

Sugar Loaf—See W67AB, Garden City.

Tangier—W48AC, County of Accomack, Accomac, VA (WHRO-TV Ch. 15 Hampton-Norfolk)—10-w, lat. 37° 49' 36", long. 75° 59' 40".

Tangier—W54AC, County of Accomack, Accomac, VA (WAVY-TV Ch. 10 Portsmouth-Norfolk-Newport News)—10-w, lat. 37° 49' 36", long. 75° 59' 40".

Tangier—W56BB, County of Accomack, Accomac, VA (WTKR-TV Ch. 3 Norfolk)—10-w, lat. 37° 49' 36", long. 75° 59' 40".

Tangier—W65AQ, County of Accomack, Accomac, VA (WVEC-TV Ch. 13 Hampton-Norfolk)—10-w, lat. 37° 49' 36", long. 75° 59' 40".

Valley Village of Wintergreen (central part)—W62AP, Wintergreen, A Virginia Ltd. Partnership, 28 State St., Boston, MA (WTVR-TV Ch. 6 Richmond)—10-w, lat. 37° 54' 20", long. 78° 55' 54".

Valley Village of Wintergreen (central part)—W64AI, Wintergreen, A Virginia Ltd. Partnership, 28 State St., Boston, MA (WSET-TV Ch. 13 Lynchburg)—10-w, lat. 37° 54' 20", long. 78° 55' 54".

Valley Village of Wintergreen (central part)—W68BG, Wintergreen, A Virginia Ltd. Partnership, 28 State St., Boston, MA (WVIR-TV Ch. 29 Charlottesville)—10-w, lat. 37° 54' 20", long. 78° 55' 54".

Valley Village of Wintergreen (northern & southern parts)—W54AA, Wintergreen, A Virginia Ltd. Partnership, 28 State St., Boston, MA (WTVR-TV Ch. 6 Richmond)—10-w, lat. 37° 54' 44", long. 78° 51' 52".

Valley Village of Wintergreen (northern & southern parts)—W56AS, Wintergreen, A Virginia Ltd. Partnership, 28 State St., Boston, MA (WXEX-TV Ch. 8 Richmond-Petersburg)—10-w, lat. 37° 54' 44", long. 78° 51' 52".

Valley Village of Wintergreen (northern & southern parts)—W59AG, Wintergreen, A Virginia Ltd. Partnership, 28 State St., Boston, MA (WVIR-TV Ch. 29 Charlottesville)—10-w, lat. 37° 54' 44", long. 78° 51' 52".

Winchester—See W42AC, Front Royal.

Winchester—W48AZ, Channel 10 Television, Box 10, 123 E. Court St., Woodstock, VA 22664 (W10AZ Ch. 10 Woodstock)—lat. 39° 11' 24", long. 78° 09' 51".

Woodstock—W63AF, Board of Supervisors of Shenandoah County, Box 452, County Courthouse, West Court St., Woodstock, VA (WRC-TV Ch. 4 Washington, DC)—100-w, lat. 38° 57' 59", long. 78° 30' 33".

Woodstock—W65AB, Board of Supervisors of Shenandoah County, Box 452, County Courthouse, West Court St., Woodstock, VA (WUSA Ch. 9 Washington, DC)—100-w, lat. 38° 57' 59", long. 78° 30' 33".

Woodstock—W68AB, Board of Supervisors of Shenandoah County, Box 452, County Courthouse, West Court St., Woodstock, VA (WTTG Ch. 5 Washington, DC)—100-w, lat. 38° 57' 59", long. 78° 30' 33".

Wytheville, Drockett, Rural Retreat, Fort Chiswell, Max Meadows, Jackson Ferry & Austinville—W03AJ, Holston Valley Bcstg. Corp., Box WKPT, Kingsport, TN 37662 (WKPT-TV Ch. 19 Kingsport-Johnson City, TN-Bristol, VA)—1-w, lat. 36° 54' 30", long. 81° 04' 15".

WASHINGTON

Aberdeen—K23AS, Trinity Bcstg. Network Inc., 2442 Michelle Rd., Tustin, CA 92680 (KTBN-TV Ch. 40 Santa Ana-Los Angeles, CA)—100-w, lat. 46° 55' 55", long. 123° 44' 00".

★ **Aberdeen**—K25CG, Kelly Television Co., 4400 Steilacoom Blvd. SW, Tacoma, WA 98449 (KCPO Ch. 13 Tacoma-Seattle)—100-w, lat. 46° 55' 53", long. 123° 44' 02".

Aberdeen (Wishka Valley)—K08GS, Wishka Translators, Box 224R, Rte. 1, Aberdeen, WA (KOMO-TV Ch. 4 Seattle)—1-w, lat. 47° 09' 45", long. 123° 45' 45".

Aberdeen (Wishka Valley)—K10GX, Wishka Translators, Box 224R, Rte. 1, Aberdeen, WA (KING-TV Ch. 5 Seattle)—1-w, lat. 47° 09' 45", long. 123° 45' 45".

Aberdeen (Wishka Valley)—K12HN, Wishka Translators, Box 224R, Rte. 1, Aberdeen, WA (KOIN-TV Ch. 6 Portland, OR)—1-w, lat. 47° 09' 45", long. 123° 45' 45".

Allen Camp (15-mi. SE of Forks)—K13NY, Allen Logging Co., Box 736, Star Rte. 1, Forks, WA (CBUT Ch. 2 Vancouver, BC)—1-w, lat. 47° 45' 00", long. 124° 10' 42".

Allen Logging Camp—K10JQ, Allen Logging Co., Box 736, Star Rte. 1, Forks, WA (KATU Ch. 2 Portland, OR)—1-w, lat. 47° 45' 00", long. 124° 10' 42".

Ardenvoir—K08AX, E.A.O.-TV, Box 341, Entiat, WA (KXLY-TV Ch. 4 Spokane)—1-w, lat. 47° 44' 26", long. 120° 22' 05".

Ardenvoir—K10BB, E.A.O.-TV, Box 341, Entiat, WA (KHQ-TV Ch. 6 Spokane)—1-w, lat. 47° 44' 26", long. 120° 22' 05".

Ardenvoir—K12BF, E.A.O.-TV, Box 341, Entiat, WA (KREM-TV Ch. 2 Spokane)—1-w, lat. 47° 44' 26", long. 120° 22' 05".

Ashford, Elbe & Mineral—K02LE, Pierce County TV Reception Improvement District 1, Box 28, Ashford, WA (KIRO-TV Ch. 7 Seattle)—10-w, lat. 46° 43' 29", long. 122° 04' 51".

Ashford, Elbe & Mineral—K09SB, Pierce County TV Reception Improvement District 1, Box 28, Ashford, WA (KING-TV Ch. 5 Seattle)—10-w, lat. 46° 43' 29", long. 122° 04' 51".

Ashford, Elbe & Mineral—K54AQ, Pierce County TV Reception Improvement District 1, Box 28, Ashford, WA (KOMO-TV Ch. 4 Seattle)—20-w, lat. 46° 43' 29", long. 122° 04' 51".

Ashford, Elbe & Mineral—K58BM, Pierce County TV Reception Improvement District 1, Box 28, Ashford, WA (KING-TV Ch. 5 Seattle)—20-w, lat. 46° 43' 29", long. 122° 04' 51".

★ **Ashford, Elbe, Mineral & National**—K50AJ, Pierce County TV Reception Improvement District 1, Box 28, Ashford, WA (KSTW Ch. 11 Seattle-Tacoma)—20-w, lat. 46° 43' 29", long. 122° 04' 51".

★ **Ashford, Elbe, Mineral & National**—K56BN, Pierce County TV Reception Improvement District 1, Box 28, Ashford, WA (KIRO-TV Ch. 7 Seattle)—20-w, lat. 46° 43' 29", long. 122° 04' 51".

★ **Ashford, Elbe, Mineral & National**—K67CI, Pierce County TV Reception Improvement District 1, Box 28, Ashford, WA (KTPS Ch. 28 Tacoma)—100-w, lat. 46° 43' 29", long. 122° 04' 51".

Azwell—K07CV, Wells & Wade Fruit Co., Azwell, WA (KXLY-TV Ch. 4 Spokane)—1-w, lat. 47° 57' 26", long. 119° 58' 41".

Azwell—K11DC, Wells & Wade Fruit Co., Azwell, WA (KHQ-TV Ch. 6 Spokane)—1-w, lat. 47° 57' 26", long. 119° 58' 41".

Azwell—K13DA, Wells & Wade Fruit Co., Azwell, WA (KREM-TV Ch. 2 Spokane)—1-w, lat. 47° 57' 26", long. 119° 58' 41".

Baker Flats rural area—K57BA, Apple Valley TV Assn. Inc., Box 582, Wenatchee, WA (KXLY-TV Ch. 4 Spokane)—20-w, lat. 47° 29' 37", long. 120° 19' 14".

Baker Flats rural area—K59BF, Apple Valley TV Assn. Inc., Box 582, Wenatchee, WA (KHQ-TV Ch. 6 Spokane)—20-w, lat. 47° 29' 37", long. 120° 19' 14".

Baker Flats rural area—K61AY, Apple Valley TV Assn. Inc., Box 582, Wenatchee, WA (KREM-TV Ch. 2 Spokane)—20-w, lat. 47° 29' 37", long. 120° 19' 14".

Baring—K02IA, TV Improvement District 1 of King County, Box 66285, Seattle, WA (KIRO-TV Ch. 7 Seattle)—1-w, lat. 47° 48' 39", long. 121° 31' 27".

Baring—K10JJ, TV Improvement District 1 of King County, Box 66285, Seattle, WA (KOMO-TV Ch. 4 Seattle)—1-w, lat. 47° 48' 39", long. 121° 31' 27".

Baring—K12KA, TV Improvement District 1 of King County, Box 66285, Seattle, WA (KING-TV Ch. 5 Seattle)—1-w, lat. 47° 48' 39", long. 121° 31' 27".

Beverly & Vantage—K07EC, Sentinel Bluff TV Inc., Box 114, Beverly, WA (KEPR-TV Ch. 19 Pasco-Kennewick-Richland)—10-w, lat. 46° 49' 04", long. 119° 53' 09".

Beverly & Vantage—K09EF, Sentinel Bluff TV Inc., Box 114, Beverly, WA (KVEW Ch. 42 Kennewick-Pasco-Richland)—10-w, lat. 46° 49' 04", long. 119° 53' 09".

Beverly & Vantage—K12EN, Sentinel Bluff TV Inc., Box 114, Beverly, WA (KNDU Ch. 25 Richland-Pasco-Kennewick)—10-w, lat. 46° 49' 04", long. 119° 53' 09".

Bingen—See K20CI, Hood River, OR.

Bingen—See K68AJ, Hood River, OR.

Bingen—See K74BE, Hood River, OR.

Bremerton—K54AO, KIRO Inc., Broadcast House, 2807 Third Ave., Seattle, WA 98111-7777 (KIRO-TV Ch. 7 Seattle)—100-w, lat. 47° 38' 27", long. 122° 43' 28".

Brewster & Pateros—K56BK, TV District No. 3 of Okanogan County, Box 60EL, Rte. 1, Pateros, WA (KSPS-TV Ch. 7 Spokane)—10-w, lat. 48° 01' 00", long. 119° 51' 51".

Brewster, Mansfield & Pateros—K08AP, TV District No. 3 of Okanogan County, Box 60EL, Rte. 1, Pateros, WA (KREM-TV Ch. 2 Spokane)—1-w, lat. 48° 01' 00", long. 119° 58' 51".

Brewster, Mansfield & Pateros—K10AP, TV District No. 3 of Okanogan County, Box 60EL, Rte. 1, Pateros, WA (KXLY-TV Ch. 4 Spokane)—1-w, lat. 48° 01' 00", long. 119° 58' 51".

Brewster, Mansfield & Pateros—K12AV, TV District No. 3 of Okanogan County, Box 60EL, Rte. 1, Pateros, WA (KHQ-TV Ch. 6 Spokane)—1-w, lat. 48° 01' 00", long. 119° 58' 51".

★ **Brewster-Pateros**—K53CX, TV Reception District No. 3 of Okanogan Cnty, 114 Ives St., Pateros, WA 98846 (KAYU-TV Ch. 28 Spokane)—10-w, lat. 48° 01' 10", long. 119° 58' 35".

Bridgeport—K07BC, Chief Joseph Community Services Inc., Box 565, Bridgeport, WA (KXLY-TV Ch. 4 Spokane)—1-w, lat. 48° 02' 54", long. 119° 42' 39".

Bridgeport—K11AS, Chief Joseph Community Services Inc., Box 565, Bridgeport, WA (KHQ-TV Ch. 6 Spokane)—1-w, lat. 48° 02' 54", long. 119° 42' 39".

Bridgeport—K13DL, Chief Joseph Community Services Inc., Box 565, Bridgeport, WA (KREM-TV Ch. 2 Spokane)—1-w, lat. 48° 02' 54", long. 119° 42' 39".

Bunker, Centralia & Chehalis—K53AZ, KIRO Inc., Broadcast House, 2807 Third Ave., Seattle, WA 98111-7777 (KIRO-TV Ch. 7 Seattle)—100-w, lat. 46° 33' 39", long. 123° 03' 29".

Cashmere—K09ES, Upper Wenatchee Valley TV Assn. Inc., Box 253, Cashmere, WA (KREM-TV Ch. 2 Spokane)—1-w, lat. 47° 31' 53", long. 120° 29' 10".

Cashmere—K11EZ, Upper Wenatchee Valley TV Assn. Inc., Box 253, Cashmere, WA (KXLY-TV Ch. 4 Spokane)—1-w, lat. 47° 31' 53", long. 120° 29' 10".

Cashmere—K13ER, Upper Wenatchee Valley TV Assn. Inc., Box 253, Cashmere, WA (KHQ-TV Ch. 6 Spokane)—1-w, lat. 47° 31' 53", long. 120° 29' 10".

Cashmere—K40AE, Upper Wenatchee Valley TV Assn. Inc., Box 253, Cashmere, WA (KCTS-TV Ch. 9 Seattle)—100-w, lat. 47° 31' 31", long. 120° 31' 31".

★ **Cashmere rural area**—K49AL, Apple Valley ETV Assn., 50 N. Iowa Ave., East Wenatchee, WA—100-w, lat. 47° 30' 55", long. 120° 26' 22".

Cashmere, Monitor & surrounding area—K51AE, Apple Valley TV Assn. Inc., Box 582, Wenatchee, WA (KXLY-TV Ch. 4 Spokane)—20-w, lat. 47° 30' 55", long. 120° 26' 22".

Cashmere, Monitor & surrounding area—K53AH, Apple Valley TV Assn. Inc., Box 582, Wenatchee, WA (KHQ-TV Ch. 6 Spokane)—20-w, lat. 47° 30' 55", long. 120° 26' 22".

Cashmere, Monitor & surrounding area—K55BN, Apple Valley TV Assn. Inc., Box 582, Wenatchee, WA (KREM-TV Ch. 2 Spokane)—20-w, lat. 47° 30' 55", long. 120° 26' 22".

Centralia—See K53AZ, Bunker.

Centralia & Chehalis—K83AP, Centralia School District No. 401, Box 630, Centralia, WA (KCTS-TV Ch. 9 Seattle)—20-w, lat. 46° 33' 23", long. 123° 03' 24".

Chehalis—See K53AZ, Bunker.

Chehalis—See K83AP, Centralia.

Chelan—K44CK, Bingham Communications Group, 32 N. Mission St., Wenatchee, WA 98801 (KCWT Ch. 27 Wenatchee)—lat. 47° 48' 26", long. 120° 01' 59".

Chelan Butte (farming community SSW)—K03DI, E.A.O.-TV, Box 341, Entiat, WA (KXLY-TV Ch. 4 Spokane)—1-w, lat. 47° 47' 00", long. 120° 07' 18".

Chelan Butte (farming community SSW)—K05DW, E.A.O.-TV, Box 341, Entiat, WA (KREM-TV Ch. 2 Spokane)—1-w, lat. 47° 46' 42", long. 120° 08' 18".

Chelan Butte (farming community SSW)—K07JO, E.A.O.-TV, Box 341, Entiat, WA (KHQ-TV Ch. 6 Spokane)—1-w, lat. 47° 47' 00", long. 120° 07' 18".

Chelan Station—K11IB, TV District No. 3 of Okanogan County, Box 60EL, Rte. 1, Pateros, WA (KREM-TV Ch. 2 Spokane)—1-w, lat. 47° 52' 25", long. 119° 56' 25".

Clarkston—See K66CE, Lewiston, ID.

Cle Elum vicinity—K02EJ, Upper County TV Translator Corp., Rte. 4, Cle Elum, WA (KING-TV Ch. 5 Seattle)—10-w, lat. 47° 08' 48", long. 120° 54' 30".

Cle Elum vicinity—K10IB, Upper County TV Translator Corp., Rte. 4, Cle Elum, WA (KOMO-TV Ch. 4 Seattle)—1-w, lat. 47° 08' 48", long. 120° 54' 30".

Cle Elum vicinity—K12IR, Upper County TV Translator Corp., Rte. 4, Cle Elum, WA (KIRO-TV Ch. 7 Seattle)—1-w, lat. 47° 08' 48", long. 120° 54' 30".

Colockum, Ellensburg, Stemilt & Wenatchee—K65AU, Apple Valley TV Assn. Inc., Box 582, Wenatchee, WA (KHQ-TV Ch. 6 Spokane)—100-w, lat. 47° 16' 27", long. 120° 24' 18".

Colockum, Stemilt & Wenatchee—K67CD, Apple Valley TV Assn. Inc., Box 582, Wenatchee, WA (KSPS-TV Ch. 7 Spokane)—100-w, lat. 47° 16' 27", long. 120° 24' 18".

Colockum, Stemilt & Wenatchee rural areas—K63AO, Apple Valley TV Assn. Inc., Box 582, Wenatchee, WA (KXLY-TV Ch. 4 Spokane)—100-w, lat. 47° 16' 27", long. 120° 24' 18".

Colockum, Stemilt & Wenatchee rural areas—K69BF, Apple Valley TV Assn. Inc., Box 582, Wenatchee, WA (KAPP Ch. 35 Yakima)—100-w, lat. 47° 16' 27", long. 120° 24' 18".

Colockum, Stemilt & Wenatchee rural areas—K79BY, Apple Valley TV Assn. Inc., Box 582, Wenatchee, WA (KHQ-TV Ch. 6 Spokane)—100-w, lat. 47° 16' 27", long. 120° 24' 18".

Copalis, Grayland, Ocean City, Ocean Shores, Ocosta, Pacific Beach & Westport—K08DL, Trans-Tel Co., 108 E. 1st St., Aberdeen, WA (KOMO-TV Ch. 4 Seattle)—10-w, lat. 47° 03' 42", long. 124° 06' 50".

Copalis, Grayland, Ocean City, Ocean Shores, Ocosta, Pacific Beach & Westport—K10EK, Trans-Tel Co., 108 E. 1st St., Aberdeen, WA (KING-TV Ch. 5 Seattle)—1-w, lat. 47° 03' 42", long. 124° 06' 50".

Copalis, Grayland, Ocean City, Ocean Shores, Ocosta, Pacific Beach & Westport—K12DO, Trans-Tel Co., 108 E. 1st St., Aberdeen, WA (KIRO-TV Ch. 7 Seattle)—1-w, lat. 47° 03' 42", long. 124° 06' 50".

Coulee City—K08CU, Coulee City TV Assn. Inc., Coulee City, WA (KREM-TV Ch. 2 Spokane)—1-w, lat. 47° 39' 06", long. 119° 22' 45".

Coulee City—K10DF, Coulee City TV Assn. Inc., Coulee City, WA (KXLY-TV Ch. 4 Spokane)—1-w, lat. 47° 39' 06", long. 119° 22' 45".

Coulee City—K12CS, Coulee City TV Assn. Inc., Coulee City, WA (KHQ-TV Ch. 6 Spokane)—1-w, lat. 47° 39' 06", long. 119° 22' 45".

Curlaw & Malo—K03EJ, Franson Peak TV Assn. Inc., Box 66, Rte. D, Curlaw, WA (KSPS-TV Ch. 7 Spokane)—5-w, lat. 48° 51' 21", long. 118° 37' 51".

Curlaw & Malo—K09MP, Franson Peak TV Assn. Inc., Box 66, Rte. D, Curlaw, WA (KXLY-TV Ch. 4 Spokane)—10-w, lat. 48° 51' 21", long. 118° 37' 51".

Curlaw & Malo—K11NB, Franson Peak TV Assn. Inc., Box 66, Rte. D, Curlaw, WA (KREM-TV Ch. 2 Spokane)—5-w, lat. 48° 51' 21", long. 118° 37' 51".

Curlaw & Malo—K13NV, Franson Peak TV Assn. Inc., Box 66, Rte. D, Curlaw, WA (KHQ-TV Ch. 6 Spokane)—10-w, lat. 48° 51' 21", long. 118° 37' 51".

Danville—K08CR, Danville TV Assn., Danville, WA (KREM-TV Ch. 2 Spokane)—1-w, lat. 48° 59' 15", long. 118° 32' 17".

Danville—K10DC, Danville TV Assn., Danville, WA (KXLY-TV Ch. 4 Spokane)—1-w, lat. 48° 59' 15", long. 118° 32' 17".

Translators—Washington

Deming—K03FC, TV District 1, Box 121, Deming, WA (KIRO-TV Ch. 7 Seattle)—10-w, lat. 48° 50' 54", long. 122° 15' 57".

Deming—K13PS, TV District 1, Box 121, Deming, WA (KING-TV Ch. 5 Seattle)—10-w, lat. 48° 50' 54", long. 122° 15' 57".

Deming—K3680, TV District 1, Box 121, Deming, WA (KOMO-TV Ch. 4 Seattle)—10-w, lat. 48° 50' 54", long. 122° 15' 57".

Douglas & vicinity—K09EO, Douglas TV Assn. Inc., Waterville, WA (KREM-TV Ch. 2 Spokane)—1-w, lat. 47° 28' 55", long. 120° 01' 05".

Douglas & vicinity—K11FC, Douglas TV Assn. Inc., Waterville, WA (KXLY-TV Ch. 4 Spokane)—1-w, lat. 47° 28' 55", long. 120° 01' 05".

Douglas & vicinity—K13CH, Douglas TV Assn. Inc., Waterville, WA (KHQ-TV Ch. 6 Spokane)—1-w, lat. 47° 28' 55", long. 120° 01' 05".

Dryden—K08JP, Upper Wenatchee Valley TV Assn. Inc., Box 253, Cashmere, WA (KREM-TV Ch. 2 Spokane)—1-w, lat. 47° 36' 00", long. 120° 30' 29".

Dryden—K10LG, Upper Wenatchee Valley TV Assn. Inc., Box 253, Cashmere, WA (KXLY-TV Ch. 4 Spokane)—1-w, lat. 47° 36' 00", long. 120° 30' 29".

Dryden—K12LV, Upper Wenatchee Valley TV Assn. Inc., Box 253, Cashmere, WA (KHQ-TV Ch. 6 Spokane)—1-w, lat. 47° 36' 00", long. 120° 30' 29".

Dryden—K57AY, Upper Wenatchee Valley TV Assn. Inc., Box 253, Cashmere, WA (KCTS-TV Ch. 9 Seattle)—100-w, lat. 47° 36' 00", long. 120° 30' 29".

East Valley area, Minnehaha Park area & Spokane—K09FZ, Spokane TV Inc., W. 500 Boone Ave., Spokane, WA 99201 (KXLY-TV Ch. 4 Spokane)—10-w, lat. 47° 41' 41", long. 117° 20' 00".

East Valley, Pasadena Park & Spokane—K11NU, Spokane TV Inc., W. 500 Boone Ave., Spokane, WA 99201 (KXLY-TV Ch. 4 Spokane)—1-w, lat. 47° 41' 23", long. 117° 14' 50".

★ **East Wenatchee**—K27AC, Apple Valley ETV Assn., 50 N. Iowa Ave., East Wenatchee, WA—100-w, lat. 47° 19' 11", long. 120° 14' 23".

East Wenatchee & East Wenatchee Bench—K71BA, Apple Valley TV Assn. Inc., Box 582, Wenatchee, WA (KREM-TV Ch. 2 Spokane)—100-w, lat. 47° 19' 11", long. 120° 14' 23".

East Wenatchee & East Wenatchee Bench—K73BA, Apple Valley TV Assn. Inc., Box 582, Wenatchee, WA (KXLY-TV Ch. 4 Spokane)—100-w, lat. 47° 19' 11", long. 120° 14' 23".

East Wenatchee & East Wenatchee Bench—K75BB, Apple Valley TV Assn. Inc., Box 582, Wenatchee, WA (KHQ-TV Ch. 6 Spokane)—100-w, lat. 47° 19' 11", long. 120° 14' 23".

East Wenatchee & Wenatchee—K45AC, King Bcstg. Co., 4103 S. Regal St., Spokane, WA 99203 (KREM-TV Ch. 2 Spokane)—100-w, lat. 47° 16' 28", long. 120° 25' 30".

East Wenatchee Bench—See K71BA, East Wenatchee.

East Wenatchee Bench—See K73BA, East Wenatchee.

East Wenatchee Bench—See K75BB, East Wenatchee.

East Wenatchee, Lake Wenatchee & Wenatchee area—K18AD, Apple Valley ETV Assn., 50 N. Iowa Ave., East Wenatchee, WA (KYVE-TV Ch. 47 Yakima)—100-w, lat. 47° 16' 27", long. 120° 24' 18".

Elbe—See K02LE, Ashford.

Elbe—See K09SB, Ashford.

Elbe—See K50AJ, Ashford.

Elbe—See K54AQ, Ashford.

Elbe—See K56BN, Ashford.

Elbe—See K58BM, Ashford.

Elbe—See K67CI, Ashford.

Electric City & Grand Coulee—K08BY, Grand Coulee TV Inc., Box 163, Grand Coulee, WA (KREM-TV Ch. 2 Spokane)—1-w, lat. 47° 56' 50", long. 118° 57' 18".

Electric City & Grand Coulee—K10FV, Grand Coulee TV Inc., Box 163, Grand Coulee, WA (KXLY-TV Ch. 4 Spokane)—1-w, lat. 47° 57' 18", long. 118° 57' 18".

Electric City & Grand Coulee—K12BZ, Grand Coulee TV Inc., Box 163, Grand Coulee, WA (KHQ-TV Ch. 6 Spokane)—1-w, lat. 47° 56' 50", long. 118° 57' 18".

Ellensburg—K41CK, Kittitas County TV Reception Improvement, District 1, Box 606, Ellensburg, WA (KCPQ Ch. 13 Tacoma)—100-w, lat. 46° 53' 24", long. 120° 26' 38".

Ellensburg—See K65AU, Colocum.

Ellensburg & Kittitas Valley area—K31AK, Kittitas County TV Reception Improvement District 1, Box 606, Ellensburg, WA (KNDO Ch. 23 Yakima)—100-w, lat. 46° 53' 24", long. 120° 26' 38".

Ellensburg & Kittitas Valley area—K51BD, Kittitas County TV Reception Improvement District 1, Box 606, Ellensburg, WA (KIMA-TV Ch. 29 Yakima)—100-w, lat. 46° 53' 24", long. 120° 26' 38".

Ellensburg & Kittitas Valley area—K63BZ, Kittitas County TV Reception Improvement District 1, Box 606, Ellensburg, WA (KAPP Ch. 35 Yakima)—100-w, lat. 46° 53' 24", long. 120° 26' 38".

Ellensburg & Kittitas Valley area—K69BE, Kittitas County TV Reception Improvement District 1, Box 606, Ellensburg, WA (KYVE-TV Ch. 47 Yakima)—100-w, lat. 46° 53' 24", long. 120° 36' 28".

Ellisford—See K08CX, Tonasket.

Ellisford—See K100L, Tonasket.

Ellisford—See K12CX, Tonasket.

Ellisford—See K35BJ, Tonasket.

Ellisford, Oroville, Pine Creek & Tunk Valley—K69AY, TV Reception Improvement District 1, Okanogan County, Omak, WA (KSPS-TV Ch. 7 Spokane)—100-w, lat. 48° 27' 15", long. 119° 18' 30".

Elma & Montesano—K72BM, Olympia School District 11, 319 E. 4th St., Olympia, WA (KCPQ Ch. 13 Tacoma-Seattle)—100-w, lat. 46° 58' 22", long. 123° 08' 17".

Entiat & Drondo—K08BA, E.A.O.-TV, Box 341, Entiat, WA (KXLY-TV Ch. 4 Spokane)—1-w, lat. 47° 40' 00", long. 120° 10' 12".

Entiat & Drondo—K10BA, E.A.O.-TV, Box 341, Entiat, WA (KHQ-TV Ch. 6 Spokane)—1-w, lat. 47° 40' 00", long. 120° 10' 12".

Entiat & Drondo—K12BE, E.A.O.-TV, Box 341, Entiat, WA (KREM-TV Ch. 2 Spokane)—1-w, lat. 47° 40' 00", long. 120° 10' 12".

Entiat & Drondo (farming community ENE)—K09BJ, E.A.O.-TV, Box 341, Entiat, WA (KREM-TV Ch. 2 Spokane)—1-w, lat. 47° 38' 10", long. 120° 16' 00".

Entiat & Drondo (farming community ENE)—K11BI, E.A.O.-TV, Box 341, Entiat, WA (KXLY-TV Ch. 4 Spokane)—1-w, lat. 47° 38' 10", long. 120° 16' 00".

Entiat & Drondo (farming community ENE)—K13BI, E.A.O.-TV, Box 341, Entiat, WA (KHQ-TV Ch. 6 Spokane)—1-w, lat. 47° 38' 10", long. 120° 16' 00".

Ephrata, Grant County Airport, Moses Lake & Soap Lake—K08CN, Peoples TV Assn. Inc., Box 315, Soap Lake, WA (KREM-TV Ch. 2 Spokane)—10-w, lat. 47° 24' 15", long. 119° 33' 01".

Ephrata, Grant County Airport, Moses Lake & Soap Lake—K11EY, Peoples TV Assn. Inc., Box 315, Soap Lake, WA (KXLY-TV Ch. 4 Spokane)—1-w, lat. 47° 24' 15", long. 119° 33' 01".

Ephrata, Grant County Airport, Moses Lake & Soap Lake—K13EP, Peoples TV Assn. Inc., Box 315, Soap Lake, WA (KHQ-TV Ch. 6 Spokane)—10-w, lat. 47° 24' 15", long. 119° 33' 01".

Ephrata, Soap Lake & Wilson Creek—K60AE, Peoples TV Assn. Inc., Box 315, Soap Lake, WA (KSPS-TV Ch. 7 Spokane)—10-w, lat. 47° 18' 56", long. 119° 35' 08".

★ **Everett**—K27CI, USTV Washington Inc., 954 Dexter Ave. N, Seattle, WA 98109 (KTZZ-TV Ch. 22 Seattle)—1000-w, lat. 47° 58' 43", long. 122° 07' 31".

Everett—K58BW, Bonneville Holding Co., c/o KIRO Inc., 2807 Third Ave., Seattle, WA 98121 (KIRO-TV Ch. 7 Seattle)—100-w, lat. 48° 01' 58", long. 122° 08' 08".

Ferry—K09EC, Kettle River Services Assn., Star Rte., Wauconda, WA (KXLY-TV Ch. 4 Spokane)—1-w, lat. 48° 59' 44", long. 118° 45' 50".

Ferry—K11EI, Kettle River Services Assn., Star Rte., Wauconda, WA (KREM-TV Ch. 2 Spokane)—1-w, lat. 48° 59' 44", long. 118° 45' 50".

Ferry—K13DY, Kettle River Services Assn., Star Rte., Wauconda, WA (KHQ-TV Ch. 6 Spokane)—1-w, lat. 48° 59' 44", long. 118° 45' 50".

Glenoma—K02FE, Rainey Valley TV Service Inc., Glenoma, WA (KOMO-TV Ch. 4 Seattle)—1-w, lat. 46° 29' 52", long. 122° 08' 30".

Glenoma—K10GK, Rainey Valley TV Service Inc., Glenoma, WA (KING-TV Ch. 5 Seattle)—1-w, lat. 46° 29' 52", long. 122° 08' 30".

Glenoma—K13JE, Rainey Valley TV Service Inc., Glenoma, WA (KIRO-TV Ch. 7 Seattle)—1-w, lat. 46° 29' 52", long. 122° 08' 30".

Glenoma, Mossyrock & Onalaska—K72CT, Eastern Lewis County ETV Assn., Box 453, Mossyrock, WA 98564 (KCTS-TV Ch. 9 Seattle)—100-w, lat. 46° 34' 10", long. 122° 21' 10".

Glenwood—K07OT, Glenwood TV Assn., Box 66285, Seattle, WA (KATU Ch. 2 Portland, OR)—1-w, lat. 45° 58' 44", long. 121° 15' 08".

Glenwood—K09NU, Glenwood TV Assn., Box 66285, Seattle, WA (KPTV Ch. 12 Portland, OR)—1-w, lat. 45° 58' 44", long. 121° 15' 08".

Glenwood—K11KV, Glenwood TV Assn., Box 66285, Seattle, WA (KGW-TV Ch. 8 Portland, OR)—10-w, lat. 45° 58' 44", long. 121° 15' 08".

Glenwood—K13DQ, Glenwood TV Assn., Box 66285, Seattle, WA (KOIN-TV Ch. 6 Portland, OR)—10-w, lat. 45° 58' 44", long. 121° 15' 08".

Goldendale—See K61BX, The Dalles, OR.

Goldendale—See K66AH, Dufur, OR.

Goldendale—See K69AH, The Dalles, OR.

Goldendale—See K77AK, The Dalles, OR.

Goldendale—See K80BA, The Dalles, OR.

Goldendale—See W59AV, The Dalles, OR.

Grand Coulee—See K08BY, Electric City.

Grand Coulee—See K10FV, Electric City.

Grand Coulee—See K12BZ, Electric City.

Grant County Airport—See K08CN, Ephrata.

Grant County Airport—See K11EY, Ephrata.

Grant County Airport—See K13EP, Ephrata.

Grayland—See K08DL, Copalis.

Grayland—See K10EK, Copalis.

Grayland—See K12DO, Copalis.

Grays River—See K59BX, Astoria, OR.

Grays River & Lebam—K63AW, Rural TV Cooperative Assn., Box 220, Roseburg, WA (KIRO-TV Ch. 7 Seattle)—100-w, lat. 46° 27' 44", long. 123° 32' 56".

Grays River & Lebam—K65BU, Tacoma School District No. 10, Box 1357, 8th & Tacoma Ave., Administration Bldg., Tacoma, WA 98402 (KTPS Ch. 28 Tacoma)—100-w, lat. 46° 27' 44", long. 123° 32' 56".

★ **Grays River & Lebam**—K67BJ, Rural TV Cooperative Assn., Box 220, Roseburg, WA (KOMO-TV Ch. 4 Seattle)—100-w, lat. 46° 27' 44", long. 123° 32' 56".

Grays River & Lebam—K69BR, Rural TV Cooperative Assn., Box 220, Roseburg, WA (KING-TV Ch. 5 Seattle)—100-w, lat. 46° 27' 44", long. 123° 32' 56".

Hoquiam—K36BF, United States Television Seattle, 954 Dexter Ave. N, Seattle, WA 98109 (KTZZ-TV Ch. 22 Seattle)—1-w, lat. 46° 55' 55", long. 123° 44' 00". Authorized as LPTV.

Issaquah & Mirrormont—K03FA, TV Reception District 2, King County, 25230 SE Mirromont, Issaquah, WA (KCTS-TV Ch. 9 Seattle)—10-w, lat. 47° 27' 56", long. 121° 59' 14".

Issaquah & Mirrormont—K10LA, TV Reception District 2, King County, 25230 SE Mirromont, Issaquah, WA (KIRO-TV Ch. 7 Seattle)—10-w, lat. 47° 27' 49", long. 121° 58' 24".

Jackass Butte area & Wakefield—K08CW, TV Reception District 1, Okanogan County, Box 109, Rte. 1, Okanogan, WA (KHQ-TV Ch. 6 Spokane)—1-w, lat. 48° 19' 36", long. 119° 42' 06".

Jackass Butte area & Wakefield—K10DK, TV Reception District 1, Okanogan County, Box 109, Rte. 1, Okanogan, WA (KXLY-TV Ch. 4 Spokane)—1-w, lat. 48° 19' 36", long. 119° 42' 06".

Jackass Butte area & Wakefield—K12CW, TV Reception District 1, Okanogan County, Box 109, Rte. 1, Okanogan, WA (KREM-TV Ch. 2 Spokane)—1-w, lat. 48° 19' 36", long. 119° 42' 06".

Joyce—K53CN, Crescent TV Recreation Improvement District, Box 78, Joyce, WA 98343 (KIRO-TV Ch. 7 Seattle)—100-w, lat. 48° 09' 03", long. 123° 04' 16".

Keller & San Poil Valley—K11QB, Coleville Confederated Tribes, Box 150, Nespelem, WA (KXLY-TV Ch. 4 Spokane)—1-w, lat. 48° 08' 43", long. 118° 43' 51".

Kennewick—See K66BW, Richland.

Kettle Falls, Marcus-Evans & Rice—K08HY, Bisbee Mountain Translator Assn., Box 66285, Seattle, WA (KREM-TV Ch. 2 Spokane)—5-w, lat. 48° 37' 55", long. 118° 09' 13".

Kettle Falls, Marcus-Evans & Rice—K10GJ, Bisbee Mountain Translator Assn., Box 66285, Seattle, WA (KXLY-TV Ch. 4 Spokane)—1-w, lat. 48° 37' 55", long. 118° 09' 13".

Kettle Falls, Marcus-Evans & Rice—K13IQ, Bisbee Mountain Translator Assn., Box 66285, Seattle, WA (KHQ-TV Ch. 6 Spokane)—1-w, lat. 48° 37' 55", long. 118° 09' 13".

Kittitas Valley—See K31AK, Ellensburg.

Kittitas Valley—See K63BZ, Ellensburg.

Kittitas Valley—See K69BE, Ellensburg.

Kittitas Valley—See K71AA, Ellensburg.

La Push—K09KZ, La Push TV Assn., Box 66285, Seattle, WA (KOMO-TV Ch. 4 Seattle)—1-w, lat. 47° 54' 17", long. 124° 38' 28".

Lake Chelan (South Shore resort area)—K08FQ, South Shore TV, Rte. 1, Chelan, WA (KREM-TV Ch. 2 Spokane)—1-w, lat. 47° 51' 12", long. 120° 09' 59".

Lake Chelan (South Shore resort area)—K10FO, South Shore TV, Rte. 1, Chelan, WA (KXLY-TV Ch. 4 Spokane)—1-w, lat. 47° 51' 12", long. 120° 09' 59".

Lake Chelan (South Shore resort area)—K12FT, South Shore TV, Rte. 1, Chelan, WA (KHQ-TV Ch. 6 Spokane)—1-w, lat. 47° 51' 12", long. 120° 09' 59".

Lake Washington—K02CU, Gaylord Broadcasting Co., Box 11411, Tacoma, WA 98411 (KSTW Ch. 11 Seattle-Tacoma)—1-w, lat. 47° 39' 50", long. 122° 16' 20".

Lake Wenatchee—K13SQ, Lake Wenatchee TV Inc., Star Rte., Leavenworth, WA (KYVE-TV Ch. 47 Yakima)—1-w, lat. 47° 46' 45", long. 120° 41' 30".

Lake Wenatchee—See K18AD, East Wenatchee.

Lake Wenatchee & Plain area—K08FC, Lake Wenatchee TV Inc., Star Rte., Leavenworth, WA (KXLY-TV Ch. 4 Spokane)—1-w, lat. 47° 46' 45", long. 120° 41' 30".

Lake Wenatchee & Plain area—K10KE, Lake Wenatchee TV Inc., Star Rte., Leavenworth, WA (KAPP Ch. 35 Yakima)—1-w, lat. 47° 46' 45", long. 120° 41' 38".

Lake Wenatchee & Plain area—K12MB, Lake Wenatchee TV Inc., Star Rte., Leavenworth, WA (KREM-TV Ch. 2 Spokane)—1-w, lat. 47° 46' 45", long. 120° 41' 38".

Laurier—K08GG, Laurier TV Club, Laurier, WA (KREM-TV Ch. 2 Spokane)—10-w, lat. 48° 58' 40", long. 118° 14' 10".

Laurier—K10GH, Laurier TV Club, Laurier, WA (KXLY-TV Ch. 4 Spokane)—10-w, lat. 48° 58' 40", long. 118° 14' 10".

Laurier—K12GM, Laurier TV Club, Laurier, WA (KHQ-TV Ch. 6 Spokane)—10-w, lat. 48° 58' 40", long. 118° 14' 10".

Leavenworth, Peshastin & vicinity—K03DU, Leavenworth Non-Profit TV Assn. Inc., Box 119, R-1, Leavenworth, WA (KHQ-TV Ch. 6 Spokane)—1-w, lat. 47° 37' 14", long. 120° 41' 03".

Leavenworth, Peshastin & vicinity—K05FF, Leavenworth Non-Profit TV Assn. Inc., Box 119, R-1, Leavenworth, WA (KXLY-TV Ch. 4 Spokane)—1-w, lat. 47° 37' 14", long. 120° 41' 03".

Leavenworth, Peshastin & vicinity—K07LA, Leavenworth Non-Profit TV Assn. Inc., Box 119, R-1, Leavenworth, WA (KREM-TV Ch. 2 Spokane)—1-w, lat. 47° 37' 14", long. 120° 41' 03".

Lebam—See K59BX, Astoria, OR.

Lebam—See K63AW, Grays River.

Lebam—See K65BU, Grays River.

Lebam—See K67BJ, Grays River.

Lebam—See K69BR, Grays River.

Long Lake & Suncrest—K11NT, Spokane TV Inc., W. 500 Boone Ave., Spokane, WA 99201 (KXLY-TV Ch. 4 Spokane)—1-w, lat. 47° 47' 30", long. 117° 31' 49".

Longview—K70DT, Vancouver School District 37, 605 N. Devine Rd., Vancouver, WA (KCPQ Ch. 13 Tacoma-Seattle)—100-w, lat. 46° 29' 21", long. 123° 12' 46".

Malaga & Rock Island rural areas—K09CL, Apple Valley ETV Assn., 50 N. Iowa Ave., East Wenatchee, WA (KREM-TV Ch. 2 Spokane)—1-w, lat. 47° 22' 00", long. 120° 16' 35".

Malaga & Rock Island rural areas—K11CS, Apple Valley TV Assn. Inc., Box 582, Wenatchee, WA (KXLY-TV Ch. 4 Spokane)—1-w, lat. 47° 22' 00", long. 120° 16' 35".

Malaga & Rock Island rural areas—K13CQ, Apple Valley TV Assn. Inc., Box 582, Wenatchee, WA (KHQ-TV Ch. 6 Spokane)—1-w, lat. 47° 22' 00", long. 120° 16' 35".

Malaga, South Wenatchee & Sunnyslope area—K08CG, Apple Valley ETV Assn., 50 N. Iowa Ave., East Wenatchee, WA (KREM-TV Ch. 2 Spokane)—10-w, lat. 47° 27' 50", long. 120° 12' 50".

Malaga, South Wenatchee & Sunnyslope area—K10CM, Apple Valley ETV Assn., 50 N. Iowa Ave., East Wenatchee, WA (KXLY-TV Ch. 4 Spokane)—10-w, lat. 47° 27' 50", long. 120° 12' 50".

Malaga, South Wenatchee & Sunnyslope area—K12CF, Apple Valley TV Assn. Inc., Box 582, Wenatchee, WA (KHQ-TV Ch. 6 Spokane)—10-w, lat. 47° 27' 50", long. 120° 12' 50".

Malo—See K03EJ, Curlew.

Malo—See K09MP, Curlew.

Malo—See K11NB, Curlew.

Malo—See K13NV, Curlew.

Malott & vicinity—K67CH, TV Reception District 1, Okanogan County, Box 109, Rte. 1, Okanogan, WA (KSPS-TV Ch. 7 Spokane)—100-w, lat. 48° 19' 36", long. 119° 42' 06".

Mansfield—See K08AP, Brewster.

Mansfield—See K10AP, Brewster.

Mansfield—See K12AV, Brewster.

Manson—K58AU, Manson Community TV Co. Inc., Star Rte., Chelan, WA (KXLY-TV Ch. 4 Spokane)—100-w, lat. 47° 56' 35", long. 120° 14' 48".

Manson—K63BJ, Manson Community TV Co. Inc., Star Rte., Chelan, WA (KREM-TV Ch. 2 Spokane)—100-w, lat. 47° 56' 35", long. 120° 14' 48".

Manson—K66BG, Manson Community TV Co. Inc., Star Rte., Chelan, WA (KHQ-TV Ch. 6 Spokane)—100-w, lat. 47° 56' 35", long. 120° 14' 48".

Manson—K69BX, Manson Community TV Co. Inc., Star Rte., Chelan, WA (KSPS-TV Ch. 7 Spokane)—100-w, lat. 47° 56' 35", long. 120° 14' 48".

Marcus-Evans—See K08HY, Kettle Falls.

Marcus-Evans—See K10GJ, Kettle Falls.

Marcus-Evans—See K13IQ, Kettle Falls.

Mazama—K02FZ, Upper Methow Valley TV Assn. Inc., Box 56, Winthrop, WA (KREM-TV Ch. 2 Spokane)—1-w, lat. 48° 34' 00", long. 120° 18' 00".

Mazama—K04FT, Upper Methow Valley TV Assn. Inc., Box 56, Winthrop, WA (KXLY-TV Ch. 4 Spokane)—1-w, lat. 48° 34' 00", long. 120° 18' 00".

Mazama—K05EK, Upper Methow Valley TV Assn. Inc., Box 56, Winthrop, WA (KHQ-TV Ch. 6 Spokane)—1-w, lat. 48° 34' 00", long. 120° 18' 00".

Merritt, Winton & vicinity—K03EC, W-M TV Assn., Box 149, Star Rte., Leavenworth, WA (KHQ-TV Ch. 6 Spokane)—1-w, lat. 47° 47' 00", long. 120° 48' 00".

Merritt, Winton & vicinity—K05FN, W-M TV Assn., Box 149, Star Rte., Leavenworth, WA (KXLY-TV Ch. 4 Spokane)—1-w, lat. 47° 47' 00", long. 120° 48' 00".

Methow—K09BI, Upper Methow Valley TV Assn. Inc., Box 56, Winthrop, WA (KREM-TV Ch. 2 Spokane)—1-w, lat. 48° 01' 20", long. 119° 58' 30".

Methow—K11BM, Upper Methow Valley TV Assn. Inc., Box 56, Winthrop, WA (KXLY-TV Ch. 4 Spokane)—1-w, lat. 48° 01' 20", long. 119° 58' 30".

Methow—K13BN, Upper Methow Valley TV Assn. Inc., Box 56, Winthrop, WA (KHQ-TV Ch. 6 Spokane)—1-w, lat. 48° 01' 20", long. 119° 58' 30".

Mineral—See K02LE, Ashford.

Mineral—See K09SB, Ashford.

Mineral—See K50AJ, Ashford.

Mineral—See K54AQ, Ashford.

Mineral—See K56BN, Ashford.

Mineral—See K58BM, Ashford.

Mineral—See K67CI, Ashford.

Minnehaha Park—See K09FZ, East Valley.

Mirrormont—See K03FA, Issaquah.

Mirrormont—See K10LA, Issaquah.

Molson—K05HK, Oroville TV Assn. Inc., 1522 Golden St., Oroville, WA (KSPS-TV Ch. 7 Spokane)—1-w, lat. 48° 56' 25", long. 119° 11' 30".

Molson—K09BM, Oroville TV Assn. Inc., 1522 Golden St., Oroville, WA (KREM-TV Ch. 2 Spokane)—1-w, lat. 48° 56' 25", long. 119° 11' 30".

Translators—Washington

Molson—K11BT, Oroville TV Assn. Inc., 1522 Golden St., Oroville, WA (KHQ-TV Ch. 6 Spokane)—1-w, lat. 48° 56' 25", long. 119° 11' 30".

Molson—K13RU, Oroville TV Assn. Inc., 1522 Golden St., Oroville, WA (KXLY-TV Ch. 4 Spokane)—1-w, lat. 48° 56' 25", long. 119° 11' 30".

Monitor—See K51AE, Cashmere.

Monitor—See K53AH, Cashmere.

Monitor—See K55BN, Cashmere.

Montesano—See K72BM, Elma.

Moses Lake—See K08CN, Ephrata.

Moses Lake—See K11EY, Ephrata.

Moses Lake—See K13EP, Ephrata.

Moses Lake, Othello, Royal City & Warden—K52AF, Peoples TV Assn. Inc., Box 315, Soap Lake, WA (KSPS-TV Ch. 7 Spokane)—100-w, lat. 46° 48' 23", long. 119° 33' 25".

Moses Lake, Othello, Royal City & Warden—K55DJ, Peoples TV Assn. Inc., Box 315, Soap Lake, WA (KREM-TV Ch. 2 Spokane)—100-w, lat. 46° 48' 23", long. 119° 33' 25".

Moses Lake, Othello, Royal City & Warden—K58BL, Peoples TV Assn. Inc., Box 315, Soap Lake, WA (KXLY-TV Ch. 4 Spokane)—100-w, lat. 46° 48' 23", long. 119° 33' 25".

Moses Lake, Othello, Royal City & Warden—K68BV, Peoples TV Assn. Inc., Box 315, Soap Lake, WA (KHQ-TV Ch. 6 Spokane)—100-w, lat. 46° 48' 23", long. 119° 33' 25".

Mossyrock—See K72CT, Glenoma.

National—See K50AJ, Ashford.

National—See K568N, Ashford.

National—See K67CI, Ashford.

Neah Bay—K55AQ, Makah Indian Tribe, Box 277, Neah Bay, WA (KOMO-TV Ch. 4 Seattle)—100-w, lat. 48° 22' 04", long. 124° 39' 41".

Neah Bay—K57AI, Makah Indian Tribe, Box 277, Neah Bay, WA (KING-TV Ch. 5 Seattle)—100-w, lat. 48° 22' 04", long. 124° 39' 41".

Neah Bay—K59AN, Makah Indian Tribe, Box 277, Neah Bay, WA (KIRO-TV Ch. 7 Seattle)—100-w, lat. 48° 22' 04", long. 124° 39' 41".

★ **Neah Bay**—K61BI, Makah Indian Tribe, Box 277, Neah Bay, WA (KCTS-TV Ch. 9 Seattle)—100-w, lat. 48° 22' 04", long. 124° 39' 41".

Nile Valley—K06BD, Nile Valley TV Assn., Box 43, Nile Star Rte., Naches, WA (KNDD Ch. 23 Yakima)—10-w, lat. 46° 48' 30", long. 120° 54' 04".

Nile Valley—K07CD, Nile Valley TV Assn., Box 43, Nile Star Rte., Naches, WA (KIMA-TV Ch. 29 Yakima)—10-w, lat. 46° 48' 30", long. 120° 54' 04".

North Bend—K25CH, United States Television Seattle, 954 Dexter Ave. N, Seattle, WA 98109 (KTZZ-TV Ch. 22 Seattle)—1000-w, lat. 47° 28' 10", long. 121° 49' 15".

North Spokane—K11GD, Spokane TV Inc., W. 500 Boone Ave., Spokane, WA 99201 (KXLY-TV Ch. 4 Spokane)—10-w, lat. 47° 43' 20", long. 117° 26' 49".

Northwest Pacific Heights (Spokane)—K09NN, Spokane TV Inc., W. 500 Boone Ave., Spokane, WA 99201 (KXLY-TV Ch. 4 Spokane)—10-w, lat. 47° 43' 44", long. 117° 26' 12".

Oakville—K10GW, Town of Oakville, Box 52, Oakville, WA (KIRO-TV Ch. 7 Seattle)—1-w, lat. 46° 48' 14", long. 123° 11' 40".

Ocean City—See K08DL, Copalis.

Ocean City—See K10EK, Copalis.

Ocean City—See K12DO, Copalis.

Ocean Shores—See K08DL, Copalis.

Ocean Shores—See K10EK, Copalis.

Ocean Shores—See K12DO, Copalis.

Ocosta—See K08DL, Copalis.

Ocosta—See K10EK, Copalis.

Ocosta—See K12DO, Copalis.

Odessa—K09AR, Odessa TV Club, 408 E. Third, Odessa, WA (KXLY-TV Ch. 4 Spokane)—1-w, lat. 47° 20' 45", long. 118° 41' 38".

Odessa—K11AR, Odessa TV Club, 408 E. Third, Odessa, WA (KHQ-TV Ch. 6 Spokane)—1-w, lat. 47° 20' 45", long. 118° 41' 38".

Odessa—K13IJ, Odessa TV Club, 408 E. Third, Odessa, WA (KREM-TV Ch. 2 Spokane)—1-w, lat. 47° 20' 45", long. 118° 41' 38".

Odessa—K64AB, Odessa TV Club, 408 E. Third, Odessa, WA (KSPS-TV Ch. 7 Spokane)—100-w, lat. 47° 20' 45", long. 118° 41' 38".

Okanogan—See K19AU, Omak.

Okanogan & Omak—K13NK, TV Reception Improvement District 1, Okanogan County, Omak, WA (KSPS-TV Ch. 7 Spokane)—1-w, lat. 48° 27' 15", long. 119° 18' 30".

Okanogan, Omak, Pine Creek area & Tunk Valley—K07DG, TV Reception Improvement District 1, Okanogan County, Omak, WA (KREM-TV Ch. 2 Spokane)—1-w, lat. 48° 27' 15", long. 119° 18' 30".

Okanogan, Omak, Pine Creek area & Tunk Valley—K09DG, TV Reception Improvement District 1, Okanogan County, Omak, WA (KXLY-TV Ch. 4 Spokane)—1-w, lat. 48° 27' 15", long. 119° 18' 30".

Okanogan, Omak, Pine Creek area & Tunk Valley—K11DM, TV Reception Improvement District 1, Okanogan County, Omak, WA (KHQ-TV Ch. 6 Spokane)—1-w, lat. 48° 27' 15", long. 119° 18' 30".

Okanogan, Omak, Pine Creek area & Tunk Valley—K31AH, Bingham Communications Group, 32 N. Mission St., Wenatchee, WA 98801 (KCWT Ch. 27 Wenatchee)—lat. 48° 26' 59", long. 119° 18' 28".

Olympia—K46AJ, KIRO Inc., Broadcast House, 2807 Third Ave., Seattle, WA 98111-7777 (KIRO-TV Ch. 7 Seattle)—100-w, lat. 47° 02' 47", long. 122° 55' 09".

Omak—See K07DG, Okanogan.

Omak—See K09DG, Okanogan.

Omak—See K11DM, Okanogan.

Omak—See K13NK, Okanogan.

★ **Omak & Okanogan**—K19AU, Inland Northwest Television Inc., Box 8115, Spokane, WA (KAYU-TV Ch. 28 Spokane)—100-w, lat. 48° 27' 40", long. 119° 17' 30".

Onalaska—See K72CT, Glenoma.

Orondo—See K08BA, Entiat.

Orondo—See K09BJ, Entiat.

Orondo—See K10BA, Entiat.

Orondo—See K11BI, Entiat.

Orondo—See K12BE, Entiat.

Orondo—See K13BI, Entiat.

★ **Orondo**—K39AE, Apple Valley ETV Assn., 50 N. Iowa Ave., East Wenatchee, WA—100-w, lat. 47° 29' 37", long. 120° 19' 14".

Oroville—K02MO, Oroville TV Assn. Inc., 1522 Golden St., Oroville, WA (KREM-TV Ch. 2 Spokane)—1-w, lat. 48° 57' 30", long. 119° 24' 12".

Oroville—K04KZ, Oroville TV Assn. Inc., 1522 Golden St., Oroville, WA (KXLY-TV Ch. 4 Spokane)—1-w, lat. 48° 57' 30", long. 119° 24' 12".

Oroville—K06JR, Oroville TV Assn. Inc., 1522 Golden St., Oroville, WA (KHQ-TV Ch. 6 Spokane)—1-w, lat. 48° 57' 30", long. 119° 24' 12".

Oroville—K07SB, Oroville TV Assn. Inc., 1522 Golden St., Oroville, WA (KSPS-TV Ch. 7 Spokane)—1-w, lat. 48° 57' 30", long. 119° 24' 12".

Oroville—See K69AY, Ellensburg.

Othello—See K52AF, Moses Lake.

Othello—See K55DJ, Moses Lake.

Othello—See K58BL, Moses Lake.

Othello—See K68BV, Moses Lake.

Pacific Beach—See K08DL, Copalis.

Pacific Beach—See K10EK, Copalis.

Pacific Beach—See K12DO, Copalis.

Pasadena Park—See K11NU, East Valley.

Pasco—See K66BW, Richland.

Pasco—K76CQ, Washington State University, Edward R. Murrow Communications Center, Pullman, WA 99164 (KWSU-TV Ch. 10 Pullman)—100-w, lat. 46° 06' 23", long. 119° 07' 50".

Pateros—See K08AP, Brewster.

Pateros—See K10AP, Brewster.

Pateros—See K12AV, Brewster.

Pateros—See K53CX, Brewster.

Pateros—See K56BK, Brewster.

Peshastin—See K03DU, Leavenworth.

Peshastin—See K05FF, Leavenworth.

Peshastin—See K07LA, Leavenworth.

Pine Creek—See K07DG, Okanogan.

Pine Creek—See K09DG, Okanogan.

Pine Creek—See K11DM, Okanogan.

Pine Creek—See K69AY, Ellensburg.

Plain—See K08FC, Lake Wenatchee.

Plain—See K10KE, Lake Wenatchee.

Plain—See K12MB, Lake Wenatchee.

Point Pulley & Puget Sound (surrounding west shoreline)—K78BM, Bonneville Holding Co., c/o KIRO Inc., 2807 Third Ave., Seattle, WA 98121 (KIRO-TV Ch. 7 Seattle)—100-w, lat. 47° 25' 43", long. 122° 26' 16". **Note:** Requests CP for change to Ch. 48.

Port Angeles—K34CC, United States Television Seattle, 954 Dexter Ave. N, Seattle, WA 98109 (KTZZ-TV Ch. 22 Seattle)—1000-w, lat. 48° 07' 19", long. 123° 26' 13".

Port Angeles—K61CG, KIRO Inc., Broadcast House, 2807 Third Ave., Seattle, WA 98111-7777 (KIRO-TV Ch. 7 Seattle)—100-w, lat. 48° 07' 11", long. 123° 27' 44".

Prescott—K08DX, Prescott TV System Inc., Prescott, WA (KVEV Ch. 42 Kennewick-Pasco-Richland)—1-w, lat. 46° 18' 50", long. 118° 18' 50".

Prescott—K10EJ, Prescott TV System Inc., Prescott, WA (KEPR-TV Ch. 19 Pasco-Kennewick-Richland)—1-w, lat. 46° 17' 00", long. 118° 19' 00".

Prescott—K12DM, Prescott TV System Inc., Prescott, WA (KHQ-TV Ch. 6 Spokane)—1-w, lat. 46° 17' 00", long. 118° 19' 00".

Prescott—K66BT, Prescott School District No. 402-37, Box 65, A St., Prescott, WA (KSPS-TV Ch. 7 Spokane)—10-w, lat. 46° 18' 50", long. 118° 18' 50".

Puget Sound—See K78BM, Point Pulley.

Puyallup—K79BE, KIRO Inc., Broadcast House, 2807 Third Ave., Seattle, WA 98111-7777 (KIRO-TV Ch. 7 Seattle)—100-w, lat. 47° 10' 25", long. 122° 15' 51".

Quinalt—K07CS, Quinalt TV Inc., Amanda Park, WA (KOMO-TV Ch. 4 Seattle)—1-w, lat. 47° 23' 30", long. 123° 52' 04".

Quinault—K10CP, Quinault TV Inc., Amanda Park, WA (KING-TV Ch. 5 Seattle)—1-w, lat. 47° 23' 30", long. 123° 52' 04".

Quinault—K12CL, Quinault TV Inc., Amanda Park, WA (KOIN-TV Ch. 6 Portland, OR)—1-w, lat. 47° 23' 30", long. 123° 52' 04".

Quincy—K21AJ, Quincy Valley TV Inc., 206 H St. SE, Quincy, WA (KREM-TV Ch. 2 Spokane)—20-w, lat. 47° 19' 14", long. 119° 48' 00".

Quincy—K24AI, Quincy Valley TV Inc., 206 H St. SE, Quincy, WA (KXLY-TV Ch. 4 Spokane)—100-w, lat. 47° 19' 14", long. 119° 48' 00".

Quincy—K48BY, Quincy Valley TV Inc., 206 H St. SE, Quincy, WA (KHQ-TV Ch. 6 Spokane)—100-w, lat. 47° 19' 14", long. 119° 48' 00".

Quincy—K50BO, Quincy Valley TV Inc., 206 H St. SE, Quincy, WA (KSPS-TV Ch. 7 Spokane)—20-w, lat. 47° 19' 14", long. 119° 48' 00".

Rice—See K08HY, Kettle Falls.

Rice—See K10GJ, Kettle Falls.

Rice—See K13IQ, Kettle Falls.

Richland, Kennewick & Pasco—K66BW, Full Gospel Business Men's Fellowship, International-Tri City Chapter, 3112 W. 10th Ave., Kennewick, WA—100-w, lat. 46° 14' 10", long. 119° 19' 15".

Riverside—K08CY, TV Reception Improvement District 1, Okanogan County, Omak, WA (KHQ-TV Ch. 6 Spokane)—1-w, lat. 48° 29' 50", long. 119° 30' 45".

Riverside—K10DM, TV Reception Improvement District 1, Okanogan County, Omak, WA (KXLY-TV Ch. 4 Spokane)—1-w, lat. 48° 29' 50", long. 119° 30' 45".

Riverside—K12CV, TV Reception Improvement District 1, Okanogan County, Omak, WA (KREM-TV Ch. 2 Spokane)—1-w, lat. 48° 29' 50", long. 119° 30' 45".

* **Riverside & vicinity**—K57BZ, TV Reception Improvement District 1, Okanogan County, Omak, WA (KSPS-TV Ch. 7 Spokane)—100-w, lat. 48° 29' 50", long. 119° 30' 45".

Rock Island—See K09CL, Malaga.

Rock Island—See K11CS, Malaga.

Rock Island—See K13CQ, Malaga.

Royal City—See K52AF, Moses Lake.

Royal City—See K55DJ, Moses Lake.

Royal City—See K58BL, Moses Lake.

Royal City—See K68BV, Moses Lake.

San Poil Valley—See K11QB, Keller.

Seattle (Beach Dr. area)—K02EO, KIRO Inc., Broadcast House, 2807 Third Ave., Seattle, WA 98111-7777 (KIRO-TV Ch. 7 Seattle)—1-w, lat. 47° 34' 35", long. 122° 25' 02".

Skykomish—K09LA, Upper Skykomish Valley TV District, Box 66285, Seattle, WA (KOMO-TV Ch. 4 Seattle)—1-w, lat. 47° 41' 38", long. 121° 20' 07".

Skykomish—K11LG, Upper Skykomish Valley TV District, Box 66285, Seattle, WA (KING-TV Ch. 5 Seattle)—1-w, lat. 47° 41' 38", long. 121° 20' 07".

Skykomish—K13LP, Upper Skykomish Valley TV District, Box 66285, Seattle, WA (KIRO-TV Ch. 7 Seattle)—1-w, lat. 47° 41' 38", long. 121° 20' 07".

Soap Lake—See K08CN, Ephrata.

Soap Lake—See K11EY, Ephrata.

Soap Lake—See K13EP, Ephrata.

Soap Lake—See K60AE, Ephrata.

South Wenatchee—See K08CG, Malaga.

South Wenatchee—See K10CM, Malaga.

South Wenatchee—See K12CF, Malaga.

Spokane—See K09FZ, East Valley.

Spokane—See K11NU, East Valley.

Spokane—K55EB, Trinity Bcstg. Network Inc., 2442 Michelle Rd., Tustin, CA 92680 (KTBN-TV Ch. 40 Santa Ana, CA)—lat. 47° 41' 40", long. 117° 20' 03".

Spokane (NW section)—K10KI, Spokane TV Inc., W. 500 Boone Ave., Spokane, WA 99201 (KXLY-TV Ch. 4 Spokane)—1-w, lat. 47° 42' 30", long. 117° 28' 07".

Spokane (west sections)—K13HE, Spokane TV Inc., W. 500 Boone Ave., Spokane, WA 99201 (KXLY-TV Ch. 4 Spokane)—10-w, lat. 47° 40' 45", long. 117° 29' 30".

Stemilt—See K63AD, Colockum.

Stemilt—See K65AU, Colockum.

Stemilt—See K67CO, Colockum.

Stemilt—See K69BF, Colockum.

Stemilt—See K79BY, Colockum.

Suncrest—See K11NT, Long Lake.

* **Sunnyside**—K55CY, Full Gospel Business Men's Fellowship, International-Portland Chapter, 1171 NE 72nd, Portland, OR—100-w, lat. 46° 18' 54", long. 120° 06' 13".

Sunnyslope—See K08CG, Malaga.

Sunnyslope—See K10CM, Malaga.

Sunnyslope—See K12CF, Malaga.

Taholah—K07HF, Quinault Tribal Council, Taholah, OR (KOMO-TV Ch. 4 Seattle)—1-w, lat. 47° 20' 25", long. 124° 16' 30".

Taholah—K09HM, Quinault Tribal Council, Taholah, OR (KING-TV Ch. 5 Seattle)—1-w, lat. 47° 20' 25", long. 124° 16' 30".

Taholah—K13HR, Quinault Tribal Council, Taholah, OR (KSTW Ch. 11 Seattle-Tacoma)—1-w, lat. 47° 20' 25", long. 124° 16' 30".

Tonasket-Ellisford—K08CX, TV Reception District 1, Okanogan County, Box 109, Rte. 1, Okanogan, WA (KHQ-TV Ch. 6 Spokane)—10-w, lat. 48° 46' 53", long. 119° 23' 10".

Tonasket-Ellisford—K10DL, TV Reception District 1, Okanogan County, Omak, WA (KREM-TV Ch. 2 Spokane)—10-w, lat. 48° 46' 53", long. 119° 23' 10".

Tonasket-Ellisford—K12CX, TV Reception District 1, Okanogan County, Omak, WA (KXLY-TV Ch. 4 Spokane)—10-w, lat. 48° 46' 53", long. 119° 23' 10".

Tonasket-Ellisford—K35BJ, Bingham Communications Group, 32 N. Mission St., Wenatchee, WA 98801 (KCWT Ch. 27 Wenatchee)—lat. 48° 46' 53", long. 119° 23' 10".

* **Tonasket-Ellisford**—K67CL, TV Reception District 1, Okanogan County, Omak, WA (KSPS-TV Ch. 7 Spokane)—100-w, lat. 48° 46' 53", long. 119° 23' 10".

Trout Lake—K04GC, Trout Lake TV Assn., Trout Lake, WA (KGW-TV Ch. 8 Portland, OR)—1-w, lat. 45° 59' 56", long. 121° 29' 13".

Trout Lake—K05AP, Trout Lake TV Assn., Trout Lake, WA (KPTV Ch. 12 Portland, OR)—1-w, lat. 45° 59' 45", long. 121° 28' 46".

Trout Lake—K09KW, Trout Lake TV Assn., Trout Lake, WA (KOIN-TV Ch. 6 Portland, OR)—1-w, lat. 46° 00' 20", long. 121° 29' 37".

Tunk Valley—See K07OG, Okanogan.

Tunk Valley—See K09OG, Okanogan.

Tunk Valley—See K110M, Okanogan.

Tunk Valley—See K69AY, Ellistford.

Twisp & Winthrop—K08AY, TV Reception District 2 of Okanogan County, Winthrop, WA (KREM-TV Ch. 2 Spokane)—5-w, lat. 48° 18' 56", long. 120° 06' 54".

Twisp & Winthrop—K10B0, TV Reception District 2 of Okanogan County, Winthrop, WA (KXLY-TV Ch. 4 Spokane)—5-w, lat. 48° 18' 56", long. 120° 06' 54".

Twisp & Winthrop—K12BA, TV Reception District 2 of Okanogan County, Winthrop, WA (KHQ-TV Ch. 6 Spokane)—5-w, lat. 48° 18' 56", long. 120° 06' 54".

Upper Squilchuck rural area—K09FF, Apple Valley ETV Assn., 50 N. Iowa Ave., East Wenatchee, WA (KREM-TV Ch. 2 Spokane)—1-w, lat. 47° 21' 05", long. 120° 19' 05".

Upper Squilchuck rural area—K11FJ, Apple Valley TV Assn. Inc., Box 582, Wenatchee, WA (KXLY-TV Ch. 4 Spokane)—1-w, lat. 47° 21' 05", long. 120° 19' 05".

Upper Squilchuck rural area—K13EZ, Apple Valley TV Assn. Inc., Box 582, Wenatchee, WA (KHQ-TV Ch. 6 Spokane)—1-w, lat. 47° 21' 05", long. 120° 19' 05".

Vancouver—K04EI, Vancouver School District 37, 605 N. Oevine Rd., Vancouver, WA (KCPO Ch. 13 Tacoma-Seattle)—1-w, lat. 45° 37' 05", long. 122° 50' 03".

Vantage—See K07EC, Beverly.

Vantage—See K09EF, Beverly.

Vantage—See K12EN, Beverly.

Wakefield—See K08CW, Jackass Butte.

Wakefield—See K100K, Jackass Butte.

Wakefield—See K12CW, Jackass Butte.

Warden—See K52AF, Moses Lake.

Warden—See K550J, Moses Lake.

Warden—See K58BL, Moses Lake.

Warden—See K68BV, Moses Lake.

Wenatchee—See K18AD, East Wenatchee.

Wenatchee—See K45AC, East Wenatchee.

Wenatchee—See K63AD, Colockum.

Wenatchee—See K65AU, Colockum.

Wenatchee—See K67CO, Colockum.

Wenatchee—See K69BF, Colockum.

Wenatchee—See K79BY, Colockum.

Westport—See K08OL, Copalis.

Westport—See K10EK, Copalis.

Westport—See K120D, Copalis.

White River—See K20CI, Hood River, OR.

White Salmon—See K68AJ, Hood River, OR.

White Salmon—See K74BE, Hood River, OR.

Wilson Creek—See K60AE, Ephrata.

Winthrop—See K08AY, Twisp.

Winthrop—See K10B0, Twisp.

Winthrop—See K12BA, Twisp.

Winton—See K03EC, Merritt.

Winton—See K05FN, Merritt.

Wishka Valley—See K08GS, Aberdeen.

Wishka Valley—See K10GX, Aberdeen.

Wishka Valley—See K12HN, Aberdeen.

WEST VIRGINIA

Charleston—W11AM, Gateway Communications Inc., 625 4th Ave., Huntington, WV (WOWK-TV Ch. 13 Huntington-Charleston)—1-w, lat. 38° 23' 12", long. 81° 41' 35".

Georges Run Road—W13AW, Short Gap TV Assn., Rte. 1, Keyser, WV (WJAC-TV Ch. 6 Johnstown, PA)—5-w, lat. 39° 31' 17", long. 78° 51' 19".

Translators—West Virginia

Grant County, Keyser & Mineral County (rural area)—W48AA, West Virginia Educational Bcstg. Authority, Box AH, Beckley, WV 25802-2831 (WNPB-TV Ch. 24 Morgantown)—1000-w, lat. 39° 22' 55", long. 79° 04' 46".

Hampshire & Morgan County rural area—W41AO, West Virginia Educational Bcstg. Authority, Box AH, Beckley, WV 25802-2831 (WNPB-TV Ch. 24 Morgantown)—100-w, lat. 39° 27' 03", long. 78° 20' 53".

Huntington—W55AT, Channel America LPTV Holdings Inc., Suite 804, 24 W. 57th St., New York, NY 10019 (KUSK Ch. 7 Prescott-Phoenix, AZ)—100-w, lat. 38° 25' 16", long. 82° 26' 04". Note: Operating as LPTV. Requests CP for change to Ch. 14.

Keyser—See W48AA, Grant County.

Martinsburg—W44AA, West Virginia Educational Bcstg. Authority, Box AH, Beckley, WV 25802-2831 (WNPB-TV Ch. 24 Morgantown)—1000-w, lat. 39° 27' 35", long. 78° 03' 49".

Mathias—W17AL, Hardy County Rural Development Authority, County Courthouse, Washington St., Moorefield, WV 26836 (WNPB-TV Ch. 24 Morgantown)—10-w, lat. 38° 49' 15", long. 78° 53' 58".

Mineral County—See W48AA, Grant County.

Moorefield—W50BD, Valley TV Cooperative Inc., Moorefield, WV (WUSA Ch. 9 Washington, DC)—10-w, lat. 38° 58' 57", long. 78° 54' 31".

Moorefield—W54BG, Valley TV Cooperative Inc., Moorefield, WV (WJAC-TV Ch. 6 Johnstown, PA)—10-w, lat. 38° 58' 57", long. 78° 54' 31".

Morgan County—See W41AO, Hampshire.

Parkersburg—W57AG, West Virginia Educational Bcstg. Authority, Box AH, Beckley, WV 25802-2831 (WPBY-TV Ch. 33 Huntington)—1000-w, lat. 39° 12' 43", long. 81° 35' 31".

Romney—W69AC, West Virginia Educational Bcstg. Authority, Box AH, Beckley, WV 25802-2831 (WNPB-TV Ch. 24 Morgantown)—100-w, lat. 39° 18' 56", long. 78° 43' 04".

Wardensville—W15AD, Hardy County Rural Development Authority, County Courthouse, Washington St., Moorefield, WV 26836 (WNPB-TV Ch. 24 Morgantown)—100-w, lat. 39° 06' 59", long. 78° 28' 25".

Wheeling—W41AA, West Virginia Educational Bcstg. Authority, Box AH, Beckley, WV 25802-2831 (WNPB-TV Ch. 24 Morgantown)—1000-w, lat. 40° 03' 41", long. 80° 45' 08".

Williamstown—W75AG, Gateway Communications Inc., 625 4th Ave., Huntington, WV (WOWK-TV Ch. 13 Huntington-Charleston)—1-w, lat. 39° 23' 20", long. 81° 27' 02".

WISCONSIN

Adams—W64AU, State of Wisconsin-Educational Communications Board, 3319 W. Beltline Hwy., Madison, WI 53713 (WHRM-TV Ch. 20 Wausau)—1000-w, lat. 43° 59' 16", long. 89° 49' 05". Note: Licensed as LPTV.

★ **Armstrong Creek**—W39AE, State of Wisconsin-Educational Communications Board, 3319 W. Beltline Hwy., Madison, WI 53713 (WHWC-TV Ch. 28 Menomonie)—100-w, lat. 45° 39' 28", long. 88° 26' 07".

★ **Bloomington**—W49AG, State of Wisconsin-Educational Communications Board, 3319 W. Beltline Hwy., Madison, WI 53713 (WHLA-TV Ch. 31 La Crosse)—100-w, lat. 42° 54' 12", long. 90° 57' 01".

Darlington—W56AB, City of Darlington, 116 E. Louisa St., Darlington, WI (WMTV Ch. 15 Madison)—100-w, lat. 42° 40' 47", long. 90° 07' 37".

Darlington—W67AC, City of Darlington, 116 E. Louisa St., Darlington, WI (WHA-TV Ch. 21 Madison)—100-w, lat. 42° 40' 47", long. 90° 07' 37".

Darlington—W69AB, City of Darlington, 116 E. Louisa St., Darlington, WI (WKOW-TV Ch. 27 Madison)—100-w, lat. 42° 40' 47", long. 90° 07' 37".

Fence—W54AR, State of Wisconsin-Educational Communications Board, 3319 W. Beltline Hwy., Madison, WI 53713 (WPNE Ch. 38 Green Bay)—100-w, lat. 45° 44' 13", long. 88° 25' 43".

Fond du Lac—W70AO, Hearst Corp., 759 N. 19th St., Milwaukee, WI (WISN-TV Ch. 12 Milwaukee)—100-w, lat. 43° 48' 02", long. 88° 22' 08".

Fond du Lac—W75AJ, Nationwide Communications Inc., 115 S. Jefferson St., Green Bay, WI (WBAY-TV Ch. 2 Green Bay)—100-w, lat. 43° 43' 58", long. 88° 26' 28".

Grantsburg—W39AF, State of Wisconsin-Educational Communications Board, 3319 W. Beltline Hwy., Madison, WI 53713 (WHWC-TV Ch. 28 Menomonie)—100-w, lat. 45° 50' 24", long. 92° 28' 22".

Green Bay & Sheboygan—W08BW, Board of Lakeshore Vocational, Technical & Adult Education District, 115 S. Jefferson St., Green Bay, WI (WBAY-TV Ch. 2 Green Bay)—10-w, lat. 43° 42' 12", long. 87° 45' 09".

Kenosha—K28CR, Gaylord Bcstg. Co., 10111 N. Central Expressway, Dallas, TX 75231 (WVTV Ch. 18 Milwaukee)—1000-w, lat. 42° 30' 44", long. 87° 50' 08".

La Crosse—W83AH, KTTC Television Inc., 601 First Ave. SW, Rochester, MN 55902 (KTTC Ch. 10 Rochester, MN)—1-w, lat. 43° 45' 25", long. 91° 17' 40".

Ladysmith—W63AR, Hubbard Bcstg. Inc., 3415 University Ave., St. Paul, MN 55114 (KSTP-TV Ch. 5 St. Paul-Minneapolis, MN)—100-w, lat. 45° 25' 30", long. 91° 09' 31".

Milwaukee—W55AS, Weigel Bcstg. Co., 141 W. Jackson Blvd., Chicago, IL 60604 (WCIU-TV Ch. 26 Chicago, IL)—100-w, lat. 43° 02' 10", long. 87° 54' 05". Note: Holds CP for change to LPTV status, Ch. 65, lat. 43° 02' 20", long. 87° 55' 04".

Prairie du Chien, WI & McGregor, IA—K12DZ, Young Bcstg. of La Crosse Inc., 141 S. 6th St., La Crosse, WI 54601 (WKBT Ch. 8 La Crosse)—1-w, lat. 43° 01' 38", long. 91° 10' 31".

River Falls—W55AP, State of Wisconsin-Educational Communications Board, 3319 W. Beltline Hwy., Madison, WI 53713 (WHWC-TV Ch. 28 Menomonie)—100-w, lat. 44° 54' 10", long. 92° 41' 27".

Sayner & Vilas County—W57AR, Adams TV of Wausau Inc., Box 8088, Wausau, WI 54402 (WSAW-TV Ch. 7 Wausau)—1000-w, lat. 46° 01' 55", long. 89° 31' 48".

Sheboygan—See W08BW, Green Bay.

Spoooner—W57AS, Hubbard Bcstg. Inc., 3415 University Ave., St. Paul, MN 55114 (KSTP-TV Ch. 5 St. Paul-Minneapolis, MN)—100-w, lat. 45° 50' 54", long. 91° 54' 48".

Upper Door County—See W55AO, Washington Island Twp.

Vilas County—See W57AR, Sayner.

Washington Island Twp. & Upper Door County—W55AO, State of Wisconsin-Educational Communications Board, 3319 W. Beltline Hwy., Madison, WI 53713 (WPNE Ch. 38 Green Bay)—100-w, lat. 45° 13' 00", long. 87° 03' 49".

★ **Wausau**—W16BR, Northland Television Inc., Trunk G, S. Oneida Ave., Rhinelander, WI 54501 (WJFW-TV Ch. 12 Wausau-Rhinelander)—1000-w, lat. 44° 53' 17", long. 89° 39' 07".

Wausau—W27AU, Northland Television Inc., Trunk G, S. Oneida Ave., Rhinelander, WI 54501 (WJFW-TV Ch. 12 Wausau-Rhinelander)—1000-w, lat. 44° 53' 17", long. 89° 39' 07".

★ **Wausau**—W29AP, Northland Television Inc., Trunk G, S. Oneida Ave., Rhinelander, WI 54501 (WJFW-TV Ch. 12 Wausau-Rhinelander)—1000-w, lat. 44° 53' 17", long. 89° 39' 07".

WYOMING

La Barge—See K09IJ, California Oil Camp.

Afton, Auburn, Fairview, Grover & Smoot—K110M, Star Valley TV System, Box 23, Afton, WY (KDK Ch. 3 Idaho Falls-Pocatello-Blackfoot, ID)—1-w, lat. 42° 38' 10", long. 110° 59' 30".

Alta—See K02KD, Driggs, ID.

Alta—See K07QC, Driggs, ID.

Arapahoe, Fremont County (rural) & Riverton—K03ER, Riverton Fremont TV Club Inc., Box 628, 113 S. Second E, Riverton, WY (KCNC-TV Ch. 4 Denver, CO)—10-w, lat. 42° 43' 05", long. 108° 09' 10".

Arapahoe, Fremont County (rural) & Riverton—K05FT, Riverton Fremont TV Club Inc., Box 628, 113 S. Second E, Riverton, WY (KRMA-TV Ch. 6 Denver, CO)—10-w, lat. 42° 43' 05", long. 108° 09' 10".

Arvada & Horse Creek—K08GH, Arvada TV Assn., Arvada, WY (KTWO-TV Ch. 2 Casper)—1-w, lat. 44° 37' 24", long. 106° 05' 59".

Auburn—See K110M, Afton.

Baggs—See K08BM, Lower Snake River, CO.

Banner, Kerney, Lower Piney & Story—K05AW, Story-Banner Community TV, Box 234, Story, WY (KTVQ Ch. 2 Billings, MT)—1-w, lat. 44° 34' 35", long. 106° 52' 34".

Bear River, Evanston & Uinta County—K06IF, Bridger Valley, Daggott County ETV Cooperative Services Board, Box 163, Mountain View, WY (KUED Ch. 7 Salt Lake City, UT)—10-w, lat. 41° 20' 53", long. 110° 54' 00".

Beaver Ridge, Cora, Daniel, Green River & Pinedale area—K05DK, Cora Peak TV Assn., Daniel, WY (KTWO-TV Ch. 2 Casper)—10-w, lat. 42° 55' 09", long. 110° 00' 52".

Bedford, Etna, Freedom, Thayne & Turnerville—K05GJ, Lower Star Valley Non-Profit TV Assn., Box 276, Thayne, WY (KIFI-TV Ch. 8 Idaho Falls-Pocatello-Blackfoot, ID)—10-w, lat. 43° 01' 23", long. 111° 04' 21".

Bedford, Etna, Freedom, Thayne & Turnerville—K07PB, Lower Star Valley Non-Profit TV Assn., Box 276, Thayne, WY (KIDK Ch. 3 Idaho Falls-Pocatello-Blackfoot, ID)—10-w, lat. 43° 01' 23", long. 111° 04' 21".

Bedford, Etna, Freedom, Thayne & Turnerville—K12LI, Lower Star Valley Non-Profit TV Assn., Box 276, Thayne, WY (KPIV Ch. 6 Pocatello-Blackfoot-Idaho Falls, ID)—10-w, lat. 43° 01' 23", long. 111° 04' 21".

Big Goose & Ranchar—K04FD, Sheridan TV Translator Inc., Box 150, Sheridan, WY 82801 (KTWO-TV Ch. 2 Casper)—1-w, lat. 44° 37' 24", long. 107° 06' 59".

Big Goose Community, Fort Mackenzie & Sheridan—K06AT, Sheridan TV Translator Inc., Box 150, Sheridan, WY 82801 (KTWO-TV Ch. 2 Casper)—10-w, lat. 44° 37' 24", long. 107° 06' 59".

Big Laramie Valley, Bosler & Laramie—K03CR, Laramie Plains Antenna TV Assn. Inc., Box 188, Laramie, WY (KUSA-TV Ch. 9 Denver, CO)—10-w, lat. 41° 14' 16", long. 105° 27' 48".

Big Laramie Valley, Bosler & Laramie—K10FQ, Laramie Plains Antenna TV Assn. Inc., Box 188, Laramie, WY (KCNC-TV Ch. 4 Denver, CO)—10-w, lat. 41° 14' 16", long. 105° 27' 48".

Big Laramie Valley, Bosler & Laramie—K12FY, Laramie Plains Antenna TV Assn. Inc., Box 188, Laramie, WY (KCNC-TV Ch. 4 Denver, CO)—10-w, lat. 41° 14' 16", long. 105° 27' 48".

- Big Piney**—K10HO, Upper Green River TV System, Big Piney, WY (KTVX Ch. 4 Salt Lake City, UT)—10-w, lat. 42° 34' 11", long. 109° 54' 39".
- Big Piney & La Barge**—K04FV, Tulsa TV Assn., La Barge, WY (KUTV Ch. 2 Salt Lake City, UT)—5-w, lat. 42° 09' 27", long. 110° 19' 39".
- Big Piney, Boulder, Cottonwood Creek, Daniel, East Fork River, El Paso Natural Gas Camp, Fork River (rural), Horse Creek & Speedway Road**—K07HM, Upper Green River TV System, Big Piney, WY (KTWO-TV Ch. 2 Casper)—1-w, lat. 42° 34' 11", long. 109° 54' 39".
- Big Piney, Boulder, Cottonwood Creek, Daniel, East Fork River, El Paso Natural Gas Camp, Fork River (rural), Horse Creek & Speedway Road**—K12AH, Upper Green River TV System, Big Piney, WY (KIDK Ch. 3 Idaho Falls-Pocatello-Blackfoot, ID)—1-w, lat. 42° 34' 11", long. 109° 54' 39".
- Bigelow Beach Area**—K38BZ, Daggett County TV Dept., County Courthouse, Mania, UT 84046 (KUTV Ch. 2 Salt Lake City, UT)—20-w, lat. 41° 21' 01", long. 110° 54' 24".
- Bigelow Beach Area**—K40BX, Daggett County TV Dept., County Courthouse, Mania, UT 84046 (KTVX Ch. 4 Salt Lake City, UT)—20-w, lat. 41° 21' 01", long. 110° 54' 24".
- Bitter Creek, Recluse, Spotted Horse & Wildcat areas**—K10BL, Spotted Horse TV Booster Club, Spotted Horse, WY (KTWO-TV Ch. 2 Casper)—1-w, lat. 44° 43' 00", long. 105° 47' 00".
- Bobtail Creek**—See K10LL, Pipe Creek, MT.
- Bondurant**—K69OD, KTWO Corp., Box 2720, Casper, WY 82602 (KTWO-TV Ch. 2 Casper)—100-w, lat. 43° 06' 22", long. 110° 13' 46".
- Bondurant area**—K11MJ, Hoback Basin TV, Bondurant, WY (KIDK Ch. 3 Idaho Falls-Pocatello-Blackfoot, ID)—1-w, lat. 43° 10' 05", long. 110° 20' 30".
- Bondurant area**—K13NB, Hoback Basin TV, Bondurant, WY (KTWO-TV Ch. 2 Casper)—1-w, lat. 43° 10' 05", long. 110° 20' 30".
- Bosler**—See K03CR, Big Laramie Valley.
- Bosler**—See K10FQ, Big Laramie Valley.
- Bosler**—See K12FY, Big Laramie Valley.
- Boulder**—See K07HM, Big Piney.
- Boulder**—See K12AH, Big Piney.
- Bryan, Granger, Peru & Trona Plant (E of Granger)**—K03ES, Upper Bear River TV Service, Box 547, Evanston, WY (KSL-TV Ch. 5 Salt Lake City, UT)—5-w, lat. 41° 28' 15", long. 110° 01' 45".
- Bryan, Granger, Peru & Trona Plant (E of Granger)**—K06IV, Upper Bear River TV Service, Box 547, Evanston, WY (KTVX Ch. 4 Salt Lake City, UT)—5-w, lat. 41° 28' 15", long. 110° 01' 45".
- Bryan, Granger, Peru & Trona Plant (E of Granger)**—K07OI, Upper Bear River TV Service, Box 547, Evanston, WY (KUTV Ch. 2 Salt Lake City, UT)—5-w, lat. 41° 28' 15", long. 110° 01' 45".
- Buffalo**—K06HM, Buffalo TV Assn., 80 S. Main St., Buffalo, WY (KTWO-TV Ch. 2 Casper)—10-w, lat. 44° 20' 25", long. 106° 48' 22".
- Buffalo**—K09KS, Buffalo TV Assn., 80 S. Main St., Buffalo, WY (KGWC-TV Ch. 14 Casper)—10-w, lat. 44° 20' 25", long. 106° 48' 22".
- Buffalo**—K13LI, Buffalo TV Assn., 80 S. Main St., Buffalo, WY (KHSO-TV Ch. 11 Lead, SD)—10-w, lat. 44° 20' 25", long. 106° 48' 22".
- California Oil Camp, Calpet, Fontenelle, La Barge & Utah Oil Camp**—K06FD, Tulsa TV Assn., La Barge, WY (KTVX Ch. 4 Salt Lake City, UT)—5-w, lat. 42° 19' 27", long. 110° 19' 35".
- California Oil Camp, Calpet, Fontenelle, La Barge & Utah Oil Camp**—K09IJ, Tulsa TV Assn., La Barge, WY (KTWO-TV Ch. 2 Casper)—1-w, lat. 42° 19' 27", long. 110° 19' 35".
- Calpet**—See K06FD, California Oil Camp.
- Calpet**—See K09IJ, California Oil Camp.
- Campbell County**—See K08AA, Wyodak.
- Carbon County (rural) & Rawlins**—K56AV, Jeffrey City Community TV Assn., Box 306, Jeffrey City, WY (KGWC-TV Ch. 14 Casper)—100-w, lat. 41° 40' 48", long. 107° 14' 12".
- Carbon County (rural) & Rawlins**—K58AM, Jeffrey City Community TV Assn., Box 306, Jeffrey City, WY (KCNC-TV Ch. 4 Denver, CO)—100-w, lat. 41° 40' 48", long. 107° 14' 12".
- Carlisle, Hulett, New Haven & Oshota**—K07GL, Little Missouri Butte TV Assn., Hulett, WY (KTWO-TV Ch. 2 Casper)—1-w, lat. 44° 36' 25", long. 104° 46' 46".
- Carlisle, Inyan Cara, Sundance & Williams Divide**—K09AC, Sundance Community TV Assn., Sundance, WY (KTWO-TV Ch. 2 Casper)—1-w, lat. 44° 23' 18", long. 104° 20' 33".
- Carlisle, Inyan Cara, Sundance & Williams Divide**—K12AD, Sundance Community TV Assn., Sundance, WY (KOTA-TV Ch. 3 Rapid City, SD)—1-w, lat. 44° 23' 18", long. 104° 22' 33".
- Carter**—K08HB, Upper Bear River TV Service, Box 547, Evanston, WY (KTVX Ch. 4 Salt Lake City, UT)—10-w, lat. 41° 21' 14", long. 110° 54' 38".
- Carter**—K10HR, Upper Bear River TV Service, Box 547, Evanston, WY (KUTV Ch. 2 Salt Lake City, UT)—10-w, lat. 41° 21' 14", long. 110° 54' 38".
- Carter**—K12ID, Upper Bear River TV Service, Box 547, Evanston, WY (KSL-TV Ch. 5 Salt Lake City, UT)—10-w, lat. 41° 21' 14", long. 110° 54' 38".
- Casper**—K06KH, Casper Community College District, 125 College Dr., Casper, WY (KCWC-TV Ch. 4 Lander-Riverton)—100-w, lat. 42° 44' 26", long. 106° 21' 34".
- Casper, Glenrock, Midwest & rural areas**—K20AB, Hi Ho Bcstg. Corp. of Wyoming, 1121 Arapahoe, Thermopolis, WY (KFNE Ch. 10 Lander-Riverton-Thermopolis-Worland)—1000-w, lat. 42° 44' 12", long. 106° 18' 28".
- Clareton**—K680C, Stauffer Communications, Inc., Box 170, Casper, WY 82602 (KGWC-TV Ch. 14 Casper)—100-w, lat. 43° 42' 09", long. 105° 06' 05".
- Clark & rural area**—K07QA, Park County, Box 110, Cody, WY 82414 (KRMA-TV Ch. 6 Denver, CO)—10-w, lat. 44° 56' 20", long. 109° 07' 00".
- Clark & rural area**—K09OH, Park County, Box 110, Cody, WY 82414 (KULR-TV Ch. 8 Billings, MT)—10-w, lat. 44° 56' 20", long. 109° 07' 00".
- Clark & rural area**—K11PK, Park County, Box 110, Cody, WY 82414 (KTWO-TV Ch. 2 Casper)—10-w, lat. 44° 56' 20", long. 109° 07' 00".
- Clark & rural area**—K13QA, Park County, Box 110, Cody, WY 82414 (KTVO Ch. 2 Billings, MT)—10-w, lat. 44° 56' 20", long. 109° 07' 00".
- Clark Fork**—See K11QL, Sunlight Basin.
- Clarks Fork & Sugarloaf Mountain areas**—K02LH, Park County, Box 110, Cody, WY 82414 (KRMA-TV Ch. 6 Denver, CO)—10-w, lat. 44° 53' 37", long. 109° 38' 22".
- Clarks Fork & Sugarloaf Mountain areas**—K06KT, Park County, Box 110, Cody, WY 82414 (KTWO-TV Ch. 2 Casper)—10-w, lat. 44° 53' 37", long. 109° 38' 22".
- Clarks Fork (Yellowstone River) & Sugarloaf Mountain areas**—K07GG, Park County, Box 110, Cody, WY 82414 (KTVO Ch. 2 Billings, MT)—1-w, lat. 44° 53' 42", long. 109° 38' 12".
- Clarks Fork (Yellowstone River) & Sugarloaf Mountain areas**—K09GI, Park County, Box 110, Cody, WY 82414 (KULR-TV Ch. 8 Billings, MT)—1-w, lat. 44° 53' 42", long. 109° 38' 12".
- Clarks Fork Canyon & Sunlight Basin areas**—K04DB, Park County, Box 110, Cody, WY 82414 (KTVO Ch. 2 Billings, MT)—10-w, lat. 44° 45' 25", long. 109° 22' 21".
- Clarks Fork Canyon & Sunlight Basin areas**—K05CC, Park County, Box 110, Cody, WY 82414 (KULR-TV Ch. 8 Billings, MT)—10-w, lat. 44° 45' 25", long. 109° 22' 21".
- Clarks Fork, WY & Cooke City & Silver Gate, MT**—K11GE, Shoshone River Power Inc., Box 780, Cody, WY (KTVQ Ch. 2 Billings, MT)—1-w, lat. 45° 01' 30", long. 109° 54' 10".
- Clarks Fork, WY & Cooke City & Silver Gate, MT**—K13FW, Shoshone River Power Inc., Box 780, Cody, WY (KULR-TV Ch. 8 Billings, MT)—1-w, lat. 45° 01' 30", long. 109° 54' 10".
- Clear Creek area & Clearmont**—K08JU, Clearcreek TV Booster Assn., Box 132, Clearmont, WY (KTWO-TV Ch. 2 Casper)—1-w, lat. 44° 41' 42", long. 106° 22' 10".
- Clearmont**—See K08JU, Clear Creek.
- Cody**—K06AZ, Cody TV Club, Rte. 1, Cody, WY (KULR-TV Ch. 8 Billings, MT)—1-w, lat. 44° 29' 43", long. 109° 07' 42".
- Cody**—K11BZ, Cody TV Club, Rte. 1, Cody, WY (KTVO Ch. 2 Billings, MT)—1-w, lat. 44° 29' 43", long. 109° 07' 42".
- Cody**—K13GJ, Cody TV Club, Rte. 1, Cody, WY (KTWO-TV Ch. 2 Casper)—1-w, lat. 44° 29' 44", long. 109° 09' 14".
- Cody**—K15AO, KOUS-TV, Drawer D, Hardin, MT 59034 (KOUS-TV Ch. 4 Hardin-Billings, MT)—100-w, lat. 44° 29' 48", long. 109° 09' 07".
- Cody**—K45BW, Park County, Box 110, Cody, WY 82414 (KGWL-TV Ch. 5 Lander-Riverton)—100-w, lat. 44° 36' 25", long. 108° 51' 30".
- Cody, Powell & rural area**—K47AD, Park County, Box 110, Cody, WY 82414—100-w, lat. 44° 36' 25", long. 108° 51' 30".
- Cody, Powell & rural area**—K49AI, Park County, Box 110, Cody, WY 82414 (KRMA-TV Ch. 6 Denver, CO)—100-w, lat. 44° 36' 25", long. 108° 51' 30".
- Cody, Powell & rural area**—K51AK, Park County, Box 110, Cody, WY 82414 (KTWO-TV Ch. 2 Casper)—100-w, lat. 44° 36' 25", long. 108° 51' 30".
- Cody, Powell & rural area**—K53AL, Park County, Box 110, Cody, WY 82414 (KULR-TV Ch. 8 Billings, MT)—100-w, lat. 44° 36' 25", long. 108° 51' 30".
- Cody, Powell & rural area**—K55CA, Park County, Box 110, Cody, WY 82414 (KTVO Ch. 2 Billings, MT)—100-w, lat. 44° 36' 25", long. 108° 51' 30".
- Cokeville**—K08HM, Cokeville TV Corp., Box 317, Cokeville, WY (KUTV Ch. 2 Salt Lake City, UT)—1-w, lat. 41° 59' 02", long. 110° 50' 08".
- Cokeville**—K10IF, Cokeville TV Corp., Box 317, Cokeville, WY (KTVX Ch. 4 Salt Lake City, UT)—1-w, lat. 41° 59' 02", long. 110° 50' 08".
- Cokeville**—K13FS, Cokeville TV Corp., Box 317, Cokeville, WY (KSL-TV Ch. 5 Salt Lake City, UT)—1-w, lat. 41° 59' 02", long. 110° 50' 08".
- Cora**—See K05DK, Beaver Ridge.
- Cottonwood Creek**—See K07HM, Big Piney.
- Cottonwood Creek**—See K12AH, Big Piney.

Translators—Wyoming

Crooks Gap Mining & Oil Camps & Rural Cottonwood Campground—K06IK, Jeffrey City Community TV Assn., Box 306, Jeffrey City, WY (KDUH-TV Ch. 4 Scottsbluff, NE)—10-w, lat. 42° 21' 35", long. 107° 42' 29".

Daniel—See K05DK, Beaver Ridge.

Daniel—See K07HM, Big Piney.

Daniel—See K12AH, Big Piney.

Dayton & Tongue River—K05AC, Dayton TV Assn., Box 123, Dayton, WY (KTVO Ch. 2 Billings, MT)—1-w, lat. 44° 51' 57", long. 107° 14' 57".

Dayton & Tongue River—K10AE, Dayton TV Assn., Box 123, Dayton, WY (KULR-TV Ch. 8 Billings, MT)—1-w, lat. 44° 51' 57", long. 107° 14' 57".

Douglas—K04DE, Douglas Entertainment Co., Box 14, Rte. 1, Douglas, WY (KGWC-TV Ch. 14 Casper)—1-w, lat. 42° 43' 06", long. 105° 18' 51".

Douglas—K09K0, Douglas Entertainment Co., Box 14, Rte. 1, Douglas, WY (KDUH-TV Ch. 4 Scottsbluff, NE)—1-w, lat. 42° 39' 46", long. 105° 23' 36".

Douglas—K11RN, Heart of Wyoming Television Inc., Box 1, 7075 Salt Creek Rd., Casper, WY 82601 (KFNB Ch. 20 Casper)—10-w, lat. 42° 45' 52", long. 105° 25' 03".

Dry Lake, Point of Rocks & Thayer Junction—K07PJ, Upper Bear River TV Service, Box 547, Evanston, WY (KUTV Ch. 2 Salt Lake City, UT)—5-w, lat. 41° 29' 36", long. 109° 20' 27".

Dry Lake, Point of Rocks & Thayer Junction—K09MJ, Upper Bear River TV Service, Box 547, Evanston, WY (KSL-TV Ch. 5 Salt Lake City, UT)—5-w, lat. 41° 29' 36", long. 109° 20' 27".

Dry Lake, Point of Rocks & Thayer Junction—K11MR, Upper Bear River TV Service, Box 547, Evanston, WY (KTVX Ch. 4 Salt Lake City, UT)—5-w, lat. 41° 29' 36", long. 109° 20' 27".

Dubois—K04AF, Dubois Community TV Club, Dubois, WY (KGWC-TV Ch. 14 Casper)—1-w, lat. 43° 29' 20", long. 109° 38' 00".

Dubois—K07HP, Dubois Community TV Club, Dubois, WY (KTWO-TV Ch. 2 Casper)—1-w, lat. 43° 29' 20", long. 109° 40' 20".

Dubois—K25AU, Central Wyoming College, 2660 Peck Ave., Riverton, WY 82501 (KCWC-TV Ch. 4 Lander-Riverton)—100-w, lat. 43° 29' 58", long. 109° 41' 16".

Dutch Creek area, Prairie Dog & Wyarno—K10GZ, Wyarno TV Assn., Wyarno, WY (KULR-TV Ch. 8 Billings, MT)—1-w, lat. 44° 48' 22", long. 106° 46' 29".

Dutch Creek area, Prairie Dog & Wyarno—K12CA, Wyarno TV Assn., Wyarno, WY (KTVO Ch. 2 Billings, MT)—1-w, lat. 44° 48' 22", long. 106° 46' 29".

East Fork River—See K07HM, Big Piney.

East Fork River—See K12AH, Big Piney.

Eden & Farson—K08IL, Sweetwater TV Co. Inc., 602 Broadway, Rock Springs, WY (KGWR-TV Ch. 13 Rock Springs)—5-w, lat. 41° 34' 43", long. 109° 19' 06".

★ **Eden & Farson**—K10JI, Sweetwater TV Co. Inc., 602 Broadway, Rock Springs, WY (KTVO Ch. 4 Salt Lake City, UT)—5-w, lat. 41° 34' 43", long. 109° 19' 06".

Eden & Farson—K12JZ, Sweetwater TV Co. Inc., 602 Broadway, Rock Springs, WY (KSL-TV Ch. 5 Salt Lake City, UT)—5-w, lat. 41° 34' 43", long. 109° 19' 06".

Edgerton, Linch & Midwest—K07NZ, Salt Creek TV Assn. Inc., Box 8, 524 Peake, Midwest, WY (KHSD-TV Ch. 11 Lead, SD)—10-w, lat. 43° 28' 58", long. 106° 09' 49".

El Paso Natural Gas Camp—See K07HM, Big Piney.

El Paso Natural Gas Camp—See K12AH, Big Piney.

Elmo, Hanna & Medicine Bow—K08EH, Hanna-Elmo TV Assn., Box 111, Hanna, WY (KTWO-TV Ch. 2 Casper)—1-w, lat. 41° 53' 07", long. 106° 32' 24".

Encampment—K06BR, Elk Mountain TV Co., Elk Mountain, WY (KGWN-TV Ch. 5 Cheyenne)—10-w, lat. 41° 17' 10", long. 106° 44' 00".

Encampment—K08CP, Elk Mountain TV Co., Elk Mountain, WY (KTWO-TV Ch. 2 Casper)—10-w, lat. 41° 17' 10", long. 106° 44' 00".

Etna—See K05GJ, Bedford.

Etna—See K07PB, Bedford.

Etna—See K12LI, Bedford.

Evanston—See K06IF, Bear River.

★ **Evanston**—K22BU, Arapahoe County TV Club, 18100 E. Berry Dr., Aurora, CO 80015 (WTBS Ch. 17 Atlanta, GA)—1000-w, lat. 41° 21' 15", long. 111° 00' 57".

Evanston & Upper Bear River Valley—K09JL, Kilburn I. Porter, Box 303, Lyman, WY (KSL-TV Ch. 5 Salt Lake City, UT)—5-w, lat. 41° 21' 14", long. 110° 54' 38".

Evanston & Upper Bear River Valley—K11JQ, Kilburn I. Porter, Box 303, Lyman, WY (KUTV Ch. 2 Salt Lake City, UT)—5-w, lat. 41° 21' 14", long. 110° 54' 38".

Evanston & Upper Bear River Valley—K13JV, Kilburn I. Porter, Box 303, Lyman, WY (KTVX Ch. 4 Salt Lake City, UT)—5-w, lat. 41° 21' 14", long. 110° 54' 38".

Fairview—See K110M, Afton.

Farson—See K08IL, Eden.

Farson—See K10JI, Eden.

Farson—See K12JZ, Eden.

Federal Mining Camp—K070U, Federal-American Partners, Star Rte., Gas Hills, WY (KCNC-TV Ch. 4 Denver, CO)—1-w, lat. 44° 46' 00", long. 107° 38' 45".

Fontenelle—See K06FD, California Oil Camp.

Fontenelle—See K09IJ, California Oil Camp.

Fork River—See K07HM, Big Piney.

Fork River—See K12AH, Big Piney.

Fort Bridger, Little America, Lone-tree, Mountain View & Opal—K09DI, Lyman TV Assn., Box 641, Lyman, WY (KSL-TV Ch. 5 Salt Lake City, UT)—1-w, lat. 41° 06' 50", long. 110° 14' 00".

Fort Bridger, Little America, Lone-tree, Mountain View & Opal—K11DN, Lyman TV Assn., Box 641, Lyman, WY (KUTV Ch. 2 Salt Lake City, UT)—1-w, lat. 41° 06' 50", long. 110° 14' 00".

Fort Bridger, Little America, Lone-tree, Mountain View & Opal—K13DH, Lyman TV Assn., Box 641, Lyman, WY (KTVX Ch. 4 Salt Lake City, UT)—1-w, lat. 41° 06' 50", long. 110° 14' 00".

Fort Bridger, Little America, Lyman, McKinnon, Mountain View & Opal—K07LS, Bridger Valley, Daggett County ETV Cooperative Services Board, Box 163, Mountain View, WY (KUED Ch. 7 Salt Lake City, UT)—1-w, lat. 41° 06' 23", long. 110° 12' 26".

Fort MacKenzie—See K06AT, Big Goose Community.

Fort MacKenzie & Sheridan—K10KP, Sheridan TV Translator Inc., Box 150, Sheridan, WY 82801 (KGWC-TV Ch. 14 Casper)—10-w, lat. 44° 37' 24", long. 107° 06' 59".

Fort Washakie—See K04KD, Lander.

Freedom—See K05GJ, Bedford.

Freedom—See K07PB, Bedford.

Freedom—See K12LI, Bedford.

Fremont County—See K03ER, Arapahoe.

Fremont County—See K05FT, Arapahoe.

Garland & Powell—K05AB, City of Powell, Box 30, Powell, WY (KULR-TV Ch. 8 Billings, MT)—1-w, lat. 44° 44' 30", long. 108° 45' 30".

Garland & Powell—K12AE, City of Powell, Box 30, Powell, WY (KTVO Ch. 2 Billings, MT)—1-w, lat. 44° 44' 30", long. 108° 45' 30".

Gillette—K04AB, Gillette TV Assn., Box 810, Gillette, WY (KTWO-TV Ch. 2 Casper)—1-w, lat. 44° 17' 30", long. 105° 30' 00".

Gillette—K06JM, Duhamel Bcstg. Enterprises, Box 1760, Rapid City, SD 57709 (KSGW-TV Ch. 12 Sheridan)—10-w, lat. 44° 17' 58", long. 105° 34' 04".

Gillette—See K08AA, Wyodak.

Gillette—K16AE, KOUS-TV, Drawer D, Hardin, MT 59034 (KGWC-TV Ch. 14 Casper)—100-w, lat. 44° 12' 33", long. 105° 28' 05". Note: Licensed as LPTV.

★ **Gillette**—K28CH, Central Wyoming College, 2660 Peck Ave., Riverton, WY 82501 (KCWC-TV Ch. 4 Lander-Riverton)—1000-w, lat. 44° 18' 17", long. 105° 33' 53".

Glenrock—See K20AB, Casper.

Granger—See K03ES, Bryan.

Granger—See K06IW, Bryan.

Granger—See K07OI, Bryan.

Granger & Little America—K69BY, Rocky Mountain Communications Network Inc., 300 N. Center St., Casper, WY (KGWR-TV Ch. 13 Rock Springs)—100-w, lat. 41° 29' 46", long. 109° 20' 50".

Green River—See K05DK, Beaver Ridge.

Grover—See K110M, Afton.

Hanna—See K08EH, Elmo.

Hartville & Sunrise—K08FI, Hartville Community TV, Box 33, Hartville, WY (KTWO-TV Ch. 2 Casper)—1-w, lat. 42° 19' 52", long. 104° 42' 38".

Hartville & Sunrise—K12FE, Hartville Community TV, Box 33, Hartville, WY (KGWN-TV Ch. 5 Cheyenne)—1-w, lat. 42° 19' 52", long. 104° 42' 38".

Hoback Junction—K11LL, Retlaw Enterprises Inc., Box 2008, 1255 E. 17th St., Idaho Falls, ID 83401 (KIDK Ch. 3 Idaho Falls-Pocatello-Blackfoot, ID)—1-w, lat. 43° 22' 00", long. 110° 44' 00".

Hoback Junction—K13LY, The Post Co., Box 2148, Idaho Falls, ID 83401 (KIFI-TV Ch. 8 Idaho Falls-Pocatello-Blackfoot, ID)—1-w, lat. 43° 22' 00", long. 110° 44' 00".

Horse Creek—See K07HM, Big Piney.

Horse Creek—See K08GH, Arvada.

Horse Creek—See K12AH, Big Piney.

Hudson & rural surrounding area—K110I, Riverton Fremont TV Club Inc., Box 628, 113 S. Second E, Riverton, WY (KTWO-TV Ch. 2 Casper)—1-w, lat. 42° 53' 45", long. 108° 35' 00".

Hudson & rural surrounding area—K130Z, Riverton Fremont TV Club Inc., Box 628, 113 S. Second E, Riverton, WY (KCNC-TV Ch. 4 Denver, CO)—1-w, lat. 42° 53' 45", long. 108° 35' 00".

Hulett—K06GI, Hulett TV Club, Hulett, WY (KHSD-TV Ch. 11 Lead, SD)—1-w, lat. 44° 42' 40", long. 104° 38' 15".

Hulett—See K07GL, Carlisle.

★ **Hulett**—K09PG, Hulett TV Club, Hulett, WY (KIVV-TV Ch. 5 Lead-Deadwood, SD)—1-w, lat. 44° 41' 42", long. 104° 36' 55".

Inyan Cara—See K09AC, Carlisle.

Inyan Cara—See K12AD, Carlisle.

Jackson—K13FZ, The Post Co., Box 2148, Idaho Falls, ID 83401 (KIFI-TV Ch. 8 Idaho Falls-Pocatello-Blackfoot, ID)—10-w, lat. 43° 27' 10", long. 110° 45' 50".

Jackson—K48BM, Ambassador Media Corp., Box 667, 425 E. Center, Pocatello, WY 83201 (KPVI Ch. 6 Pocatello-Blackfoot-Idaho Falls, ID)—lat. 43° 27' 42", long. 110° 45' 09". Note: Licensed as LPTV.

- Jackson**—K50BL, Central Wyoming College, 2660 Peck Ave., Riverton, WY 82501 (KCWC-TV Ch. 4 Lander-Riverton)—lat. 43° 27' 45", long. 110° 45' 03".
- Jackson**—K56BT, KTWO Corp., Box 2720, Casper, WY 82602 (KTWO-TV Ch. 2 Casper)—100-w, lat. 43° 35' 50", long. 110° 52' 13".
- Jackson, Hoback Canyon & South Fork**—K11GI, Retlaw Enterprises Inc., 1255 E. 17th St., Idaho Falls, ID 83401 (KIDK Ch. 3 Idaho Falls-Pocatello-Blackfoot, ID)—1-w, lat. 43° 27' 43", long. 110° 45' 10".
- Jeffrey City**—K07NI, Jeffrey City Community TV Assn., Box 306, Jeffrey City, WY (KGWC-TV Ch. 14 Casper)—10-w, lat. 42° 23' 57", long. 107° 57' 20".
- Jeffrey City**—K09MI, Jeffrey City Community TV Assn., Box 306, Jeffrey City, WY (KTWO-TV Ch. 2 Casper)—10-w, lat. 42° 24' 39", long. 107° 57' 20".
- Jeffrey City**—K11MN, Jeffrey City Community TV Assn., Box 306, Jeffrey City, WY (KRMA-TV Ch. 6 Denver, CO)—10-w, lat. 42° 23' 57", long. 107° 57' 20".
- Jeffrey City & rural area**—K13NW, Jeffrey City Community TV Assn., Box 306, Jeffrey City, WY (KCNC-TV Ch. 4 Denver, CO)—10-w, lat. 42° 23' 57", long. 107° 57' 20".
- Kaycee**—K06IA, Powder River TV Booster Assn., Kaycee, WY (KHSD-TV Ch. 11 Lead, SD)—10-w, lat. 43° 44' 02", long. 106° 37' 22".
- Kerney**—See K05AW, Banner.
- La Barge**—K02GE, Tulsa TV Assn., La Barge, WY (KSL-TV Ch. 5 Salt Lake City, UT)—1-w, lat. 42° 18' 45", long. 110° 19' 35".
- La Barge**—See K04FV, Big Piney.
- La Barge**—See K06FD, California Oil Camp.
- La Barge**—K62CS, Lyman TV Assn., Box 96, Mountain View, WY 82939 (KTWO-TV Ch. 2 Casper)—20-w, lat. 42° 19' 26", long. 110° 18' 27".
- Lake Oraw, Mondell, Newcastle & Skull Creek**—K13JK, Newcastle TV Assn. Inc., Box 331, Newcastle, WY (KIVV-TV Ch. 5 Lead-Deadwood, SD)—10-w, lat. 43° 50' 24", long. 104° 12' 03".
- Lance Creek**—K09JI, Lance Creek TV Club, Lance Creek, WY (KOTA-TV Ch. 3 Rapid City, SD)—1-w, lat. 43° 04' 00", long. 104° 46' 00".
- Lander**—K12HM, Lander Valley TV Assn., Box 15, Fort Washakie Rte., Lander, WY (KTWO-TV Ch. 2 Casper)—1-w, lat. 42° 52' 32", long. 108° 41' 42".
- Lander, Riverton & Fort Washakie**—K04KD, KTWO Corp., Box 2720, Casper, WY 82602 (KTWO-TV Ch. 2 Casper)—100-w, lat. 42° 54' 19", long. 108° 42' 34".
- Laramie**—See K03CR, Big Laramie Valley.
- Laramie**—K08IQ, Stauffer Communications Inc., 2923 E. Lincolnway, Cheyenne, WY 82001 (KGWN-TV Ch. 5 Cheyenne)—100-w, lat. 41° 17' 06", long. 105° 26' 41".
- Laramie**—See K10FQ, Big Laramie Valley.
- Laramie**—See K12FY, Big Laramie Valley.
- ★ **Laramie**—K15CJ, Russell Communications, No. 2, 137 W. Chapman Ave., Fullerton, CA 92632—100-w, lat. 41° 19' 23", long. 105° 35' 37".
- Laramie**—K57AF, Laramie Plains Antenna TV Assn. Inc., Box 188, Laramie, WY (KRMA-TV Ch. 6 Denver, CO)—100-w, lat. 41° 14' 16", long. 105° 27' 48".
- Laramie**—K59AM, Laramie Plains Antenna TV Assn. Inc., Box 188, Laramie, WY (KWGN-TV Ch. 2 Denver, CO)—100-w, lat. 41° 14' 16", long. 105° 27' 48".
- Laramie**—K61DX, KTWO Corp., Box 2720, Casper, WY 82602 (KTWO-TV Ch. 2 Casper)—100-w, lat. 41° 18' 39", long. 105° 27' 12". Requests CP for change to lat. 41° 16' 04", long. 105° 26' 00".
- Libby Oam Site Trailer Park**—See K10LL, Pipe Creek, MT.
- Linch**—See K07NZ, Edgerton.
- Little America**—See K07LS, Fort Bridger.
- Little America**—See K09DI, Fort Bridger.
- Little America**—See K11DN, Fort Bridger.
- Little America**—See K13DH, Fort Bridger.
- Little America**—See K69BY, Granger.
- Little America & McKinnon**—K70EB, Daggett County TV Dept., County Courthouse, Manila, UT 84046 (KUTV Ch. 2 Salt Lake City, UT)—100-w, lat. 41° 06' 19", long. 110° 12' 13".
- Little America & McKinnon**—K72CX, Daggett County TV Dept., County Courthouse, Manila, UT 84046 (KTVX Ch. 4 Salt Lake City, UT)—100-w, lat. 41° 06' 19", long. 110° 12' 13".
- Little America & McKinnon**—K74DB, Daggett County TV Dept., County Courthouse, Manila, UT 84046 (KSL-TV Ch. 5 Salt Lake City, UT)—100-w, lat. 41° 06' 19", long. 110° 12' 13".
- Little Piney & Lower Piney**—K04FC, Piney TV Assn., Banner, WY (KTWO-TV Ch. 2 Casper)—100-w, lat. 44° 33' 27", long. 106° 53' 06".
- Lonetree**—See K09DI, Fort Bridger.
- Lonetree**—See K11DN, Fort Bridger.
- Lonetree**—See K13DH, Fort Bridger.
- Lovell**—K04AA, Lovell Byron Cowley TV, Box 458, Lovell, WY (KULR-TV Ch. 8 Billings, MT)—1-w, lat. 44° 49' 36", long. 108° 20' 24".
- Lovell**—K12AC, Lovell Byron Cowley TV, Box 458, Lovell, WY (KTVQ Ch. 2 Billings, MT)—1-w, lat. 44° 49' 35", long. 108° 20' 22".
- Lower Piney**—See K04FC, Little Piney.
- Lower Piney**—See K05AW, Banner.
- Lucerne District, Owl Creek & Thermopolis**—K05EA, Hot Springs Booster TV Inc., 944 Arapahoe, Thermopolis, WY (KTWO-TV Ch. 2 Casper)—1-w, lat. 43° 39' 11", long. 108° 15' 16".
- Lusk**—K08AJ, Lusk TV Club, Lusk, WY (KGWC-TV Ch. 14 Casper)—1-w, lat. 42° 47' 37", long. 104° 25' 20".
- Lusk**—K12IS, Lusk TV Club, Lusk, WY (KTWO-TV Ch. 2 Casper)—1-w, lat. 42° 47' 37", long. 104° 25' 20".
- Lyman**—See K07LS, Fort Bridger.
- Mammoth & Yellowstone National Park**—K06AD, Mammoth Community TV & FM Assn., Box 255, Yellowstone Park, WY 82190 (KIDK Ch. 3 Idaho Falls-Pocatello-Blackfoot, ID)—5-w, lat. 44° 56' 02", long. 110° 42' 23".
- Mammoth & Yellowstone National Park**—K10JH, Mammoth Community TV & FM Assn., Box 255, Yellowstone Park, WY 82190 (KTVQ Ch. 2 Billings, MT)—1-w, lat. 44° 56' 02", long. 110° 42' 23".
- Mammoth & Yellowstone National Park**—K12GD, Mammoth Community TV & FM Assn., Box 255, Yellowstone Park, WY 82190 (KULR-TV Ch. 8 Billings, MT)—5-w, lat. 44° 56' 02", long. 110° 42' 23".
- Mammoth Hot Springs**—K09UT, Mammoth Community TV & FM Assn., Box 255, Yellowstone Park, WY 82190 (KOUS-TV Ch. 4 Hardin-Billings, MT)—100-w, lat. 44° 55' 56", long. 110° 42' 22".
- Manderson & rural area**—K03GF, Town of Manderson, Manderson, WY (KRMA-TV Ch. 6 Denver, CO)—1-w, lat. 44° 15' 44", long. 107° 56' 36".
- Manderson & rural area**—K06KW, Town of Manderson, Manderson, WY (KTWO-TV Ch. 2 Casper)—1-w, lat. 44° 15' 44", long. 107° 56' 36".
- Manderson & rural area**—K07SU, Town of Manderson, Manderson, WY (KTVQ Ch. 2 Billings, MT)—1-w, lat. 44° 15' 44", long. 107° 56' 36".
- Manderson & rural area**—K13TX, Town of Manderson, Manderson, WY (KULR-TV Ch. 8 Billings, MT)—1-w, lat. 44° 15' 44", long. 107° 56' 36".
- McKinnon**—See K07LS, Fort Bridger.
- McKinnon**—See K70EB, Little America.
- McKinnon**—See K72CX, Little America.
- McKinnon**—See K74DB, Little America.
- Medicine Bow**—K07LI, Town of Medicine Bow, Medicine Bow, WY (KGWC-TV Ch. 14 Casper)—1-w, lat. 41° 52' 50", long. 106° 04' 28".
- Medicine Bow**—See K08EH, Elmo.
- Medicine Bow**—K09LS, Town of Medicine Bow, Medicine Bow, WY (KUSA-TV Ch. 9 Denver, CO)—1-w, lat. 41° 52' 50", long. 106° 04' 28".
- Medicine Bow**—K13MP, Town of Medicine Bow, Medicine Bow, WY (KTWO-TV Ch. 2 Casper)—1-w, lat. 41° 52' 50", long. 106° 04' 28".
- Meeteetse**—K09BP, Meeteetse Community TV, Box 355, Meeteetse, WY (KTVQ Ch. 2 Billings, MT)—1-w, lat. 44° 09' 14", long. 108° 52' 09".
- Meeteetse**—K12BP, Meeteetse Community TV, Box 355, Meeteetse, WY (KULR-TV Ch. 8 Billings, MT)—1-w, lat. 44° 09' 14", long. 108° 52' 09".
- Meeteetse & rural area**—K6380, Park County, Box 110, Cody, WY 82414 (KRMA-TV Ch. 6 Denver, CO)—100-w, lat. 44° 08' 45", long. 108° 54' 15".
- Meeteetse & rural area**—K658W, Park County, Box 110, Cody, WY 82414 (KTWO-TV Ch. 2 Casper)—100-w, lat. 44° 08' 45", long. 108° 54' 15".
- Meeteetse & rural area**—K67CB, Park County, Box 110, Cody, WY 82414 (KULR-TV Ch. 8 Billings, MT)—100-w, lat. 44° 08' 45", long. 108° 54' 15".
- Meeteetse & rural area**—K69CS, Park County, Box 110, Cody, WY 82414 (KTVQ Ch. 2 Billings, MT)—100-w, lat. 44° 08' 45", long. 108° 54' 15".
- Midwest**—See K07NZ, Edgerton.
- Midwest**—See K20AB, Casper.
- Mondell**—See K13JK, Lake Draw.
- Moorcroft**—K06HL, Moorcroft Community TV Inc., Box 389, Moorcroft, WY (KHSD-TV Ch. 11 Lead, SD)—1-w, lat. 44° 15' 05", long. 104° 56' 50".
- Moorcroft**—K09KR, Moorcroft Community TV Inc., Box 389, Moorcroft, WY (KTWO-TV Ch. 2 Casper)—1-w, lat. 44° 15' 05", long. 104° 56' 50".
- Mountain View**—See K07LS, Fort Bridger.
- Mountain View**—See K09DI, Fort Bridger.
- Mountain View**—See K11DN, Fort Bridger.
- Mountain View**—See K13DH, Fort Bridger.
- New Haven**—See K07GL, Carlisle.
- Newcastle**—K07AC, Newcastle TV Assn. Inc., Box 331, Newcastle, WY (KDUH-TV Ch. 4 Scottsbluff, NE)—1-w, lat. 43° 50' 24", long. 104° 12' 03".
- Newcastle**—K09AD, Newcastle TV Assn. Inc., Box 331, Newcastle, WY (KTWO-TV Ch. 2 Casper)—1-w, lat. 43° 50' 24", long. 104° 12' 03".
- Newcastle**—See K13JK, Lake Draw.
- North Fork**—K07RS, Park County, Box 110, Cody, WY 82414 (KRMA-TV Ch. 6 Denver, CO)—1-w, lat. 44° 29' 08", long. 109° 10' 29".
- North Fork**—K09SF, Park County, Box 110, Cody, WY 82414 (KTWO-TV Ch. 2 Casper)—1-w, lat. 44° 29' 08", long. 109° 10' 29".
- Opal**—See K07LS, Fort Bridger.
- Opal**—See K09DI, Fort Bridger.
- Opal**—See K11DN, Fort Bridger.
- Opal**—See K13DH, Fort Bridger.

Translators—Wyoming

Orchard Ranch Ltd.—K05CE, Orchard Ranch Ltd., N. Wood Rte., Ten Sleep, WY (KTWO-TV Ch. 2 Casper)—1-w, lat. 43° 36' 30", long. 107° 25' 45".

Osage—K08BI, Osage TV Assn. Inc., Osage, WY (KTWO-TV Ch. 2 Casper)—1-w, lat. 43° 56' 36", long. 104° 24' 07".

Oshota—See K07GL, Carlisle.

Owl Creek—See K05EA, Lucerne District.

Pacific Power & Light Co.'s Steam Generating Plant Work Camp, Sweetwater County (located several miles from Point of Rocks)—K08IG, Sweetwater TV Co. Inc., 602 Broadway, Rock Springs, WY (KTWO-TV Ch. 2 Casper)—1-w, lat. 41° 44' 14", long. 108° 47' 05".

Passaic—See K06CD, Otter, MT.

Peru—See K03ES, Bryan.

Peru—See K06IW, Bryan.

Peru—See K07OI, Bryan.

Pinedale—See K05DK, Beaver Ridge.

Pinedale—K70AX, Town of Pinedale, Pinedale Power & Light Co., Pinedale, WY (KIDK Ch. 3 Idaho Falls-Pocatello-Blackfoot, ID)—20-w, lat. 42° 54' 00", long. 109° 51' 10".

Plains—See K05GM, Paradise, MT.

Plains—See K07CH, Paradise, MT.

Point of Rocks—See K07PJ, Dry Lakes.

Point of Rocks—See K09MJ, Dry Lakes.

Point of Rocks—See K11MR, Dry Lakes.

Powell—See K05AB, Garland.

Powell—See K12AE, Garland.

Powell—See K47AD, Cody.

Powell—See K49AI, Cody.

Powell—See K51AK, Cody.

Powell—See K53AL, Cody.

Powell—See K55CA, Cody.

Prairie Dog—See K10GZ, Dutch Creek.

Prairie Dog—See K12CA, Dutch Creek.

Quartz Creek—See K10LL, Pipe Creek, MT.

Ranchester—See K04FD, Big Goose.

Ranchester—K12AX, Ranchester TV Assn., Box 4, Ranchester, WY (KTWO-TV Ch. 2 Casper)—1-w, lat. 44° 55' 00", long. 107° 09' 59".

Rawlins—See K56AV, Carbon County.

Rawlins—See K58AM, Carbon County.

* **Rawlins & Sinclair**—K11PJ, KTWO Corp., Box 2720, Casper, WY (KTWO-TV Ch. 2 Casper)—100-w, lat. 41° 46' 15", long. 107° 14' 17".

Recluse—K05EN, Recluse TV Club, Box 132, Clearmont, WY (KHSD-TV Ch. 11 Lead, SD)—1-w, lat. 44° 47' 15", long. 105° 48' 00".

Recluse—See K10BL, Bitter Creek.

Richland—See K04AD, Peerless, MT.

Riverton—See K03ER, Arapahoe.

Riverton—See K04KD, Lander.

Riverton—See K05FT, Arapahoe.

Riverton—K08GO, Riverton Fremont TV Club Inc., Box 628, 113 S. Second E, Riverton, WY (KTWO-TV Ch. 2 Casper)—1-w, lat. 43° 02' 22", long. 108° 26' 15".

Riverton & rural area—K12MJ, Riverton Fremont TV Club Inc., Box 628, 113 S. Second E, Riverton, WY—5-w, lat. 43° 02' 22", long. 108° 26' 15".

Rock River—K04KW, Town of Rock River, Rock River, WY (KCNC-TV Ch. 4 Denver, CO)—10-w, lat. 41° 42' 24", long. 105° 54' 53".

Rock River—K06LU, Town of Rock River, Rock River, WY (KGWN-TV Ch. 5 Cheyenne)—10-w, lat. 41° 42' 24", long. 105° 54' 53".

Rock River—K07JE, Town of Rock River, Rock River, WY (KMGH-TV Ch. 7 Denver, CO)—1-w, lat. 41° 42' 24", long. 105° 54' 55".

Rock River—K13KE, Town of Rock River, Rock River, WY (KUSA-TV Ch. 9 Denver, CO)—1-w, lat. 41° 42' 24", long. 105° 54' 55".

Rock Springs—K22BK, Central Wyoming College, 2660 Peck Ave., Riverton, WY 82501 (KCWC-TV Ch. 4 Lander-Riverton)—1000-w, lat. 41° 29' 50", long. 109° 20' 36". Note: Licensed as LPTV.

Rozet—K13IP, Rozet TV Club, Rozet, WY (KTWO-TV Ch. 2 Casper)—1-w, lat. 44° 17' 00", long. 105° 19' 15".

Rural Cottonwood Campground—See K06IK, Crooks Gap Mining & Oil Camps.

Saratoga & rural area—K07NT, Jeffrey City Community TV Assn., Box 306, Jeffrey City, WY (KCNC-TV Ch. 4 Denver, CO)—5-w, lat. 41° 19' 03", long. 106° 21' 18".

Saratoga & rural area—K09OC, Jeffrey City Community TV Assn., Box 306, Jeffrey City, WY (KRMA-TV Ch. 6 Denver, CO)—5-w, lat. 41° 19' 03", long. 106° 21' 18".

Saratoga & rural area—K11ER, Elk Mountain TV Co., Elk Mountain, WY (KGWN-TV Ch. 5 Cheyenne)—10-w, lat. 41° 25' 50", long. 106° 41' 40".

Saratoga & rural area—K13EI, Elk Mountain TV Co., Elk Mountain, WY (KTWO-TV Ch. 2 Casper)—10-w, lat. 41° 25' 50", long. 106° 41' 40".

Shell—K05GE, Shell TV Assn., Shell, WY (KULR-TV Ch. 8 Billings, MT)—1-w, lat. 44° 34' 10", long. 107° 48' 00".

Shell—K12KT, Shell TV Assn., Shell, WY (KTWO-TV Ch. 2 Casper)—1-w, lat. 44° 31' 50", long. 107° 45' 54".

Sheridan—See K06AT, Big Goose Community.

Sheridan—See K10KP, Fort MacKenzie.

Sheridan—K26BE, Central Wyoming College, 2660 Peck Ave., Riverton, WY 82501 (KCWC-TV Ch. 4 Lander-Riverton)—1000-w, lat. 44° 36' 07", long. 106° 55' 54". Note: Licensed as LPTV.

Sheridan—K55BL, KTWO Corp., Box 2720, Casper, WY 82602 (KTWO-TV Ch. 2 Casper)—1-w, lat. 44° 36' 07", long. 106° 55' 54".

Sheridan & surrounding rural areas—K07HC, S.J.L. Montana Assoc. Ltd. Partnership, Box 2557, 3203 3rd Ave. N, Billings, MT 59103 (KTVO Ch. 2 Billings, MT)—100-w, lat. 44° 37' 37", long. 107° 06' 51".

Shoshone River (north & south fork rural areas)—K04DA, Park County, Box 110, Cody, WY 82414 (KTVO Ch. 2 Billings, MT)—10-w, lat. 44° 29' 29", long. 109° 10' 08".

Shoshone River (north & south fork rural areas)—K05CB, Park County, Box 110, Cody, WY 82414 (KULR-TV Ch. 8 Billings, MT)—10-w, lat. 44° 29' 29", long. 109° 10' 08".

Shoshone River (upper south fork)—K11GG, Park County, Box 110, Cody, WY 82414 (KTVO Ch. 2 Billings, MT)—5-w, lat. 44° 14' 30", long. 109° 31' 30".

Shoshone River (upper south fork)—K13FX, Park County, Box 110, Cody, WY 82414 (KULR-TV Ch. 8 Billings, MT)—5-w, lat. 44° 14' 30", long. 109° 31' 30".

Shoshoni—K13NZ, Shoshone TV Assn., Box 265, Shoshoni, WY (KTWO-TV Ch. 2 Casper)—1-w, lat. 43° 16' 50", long. 108° 07' 00".

Sinclair—See K11PJ, Rawlins.

Skull Creek—See K13JK, Lake Draw.

Smoot—See K11OM, Afton.

South Fork—K02LG, Park County, Box 110, Cody, WY 82414 (KRMA-TV Ch. 6 Denver, CO)—1-w, lat. 44° 14' 03", long. 109° 31' 30".

South Fork—K06KS, Park County, Box 110, Cody, WY 82414 (KRMA-TV Ch. 6 Denver, CO)—10-w, lat. 44° 14' 03", long. 109° 31' 30".

South Park—K07KS, Retlaw Enterprises Inc., Box 2008, 1255 E. 17th St., Idaho Falls, ID 83401 (KIDK Ch. 3 Idaho Falls-Pocatello-Blackfoot, ID)—1-w, lat. 43° 23' 20", long. 110° 44' 15".

South Park—K09LF, The Post Co., Box 2148, Idaho Falls, ID 83401 (KIFI-TV Ch. 8 Idaho Falls-Pocatello-Blackfoot, ID)—1-w, lat. 43° 23' 20", long. 110° 44' 15".

Speedway Road—See K07HM, Big Piney.

Speedway Road—See K12AH, Big Piney.

Spotted Horse—See K10BL, Bitter Creek.

Story—See K05AW, Banner.

Sugarloaf Mountain—See K02LH, Clarks Fork.

Sugarloaf Mountain—See K06KT, Clarks Fork.

Sugarloaf Mountain—See K07GG, Clarks Fork.

Sugarloaf Mountain—See K09GI, Clarks Fork.

Sundance—See K09AC, Carlisle.

Sundance—See K12AD, Carlisle.

Sunlight Basin—See K04DB, Clarks Fork Canyon.

Sunlight Basin—See K05CC, Clarks Fork Canyon.

Sunlight Basin—K13SP, Park County, Box 110, Cody, WY 82414 (KTWO-TV Ch. 2 Casper)—1-w, lat. 44° 45' 25", long. 109° 22' 21".

Sunlight Basin (rural) & Clark Fork area—K11QL, Park County, Box 110, Cody, WY 82414 (KRMA-TV Ch. 6 Denver, CO)—10-w, lat. 44° 45' 25", long. 109° 22' 21".

Sunrise—See K08FI, Hartville.

Sunrise—See K12FE, Hartville.

Superior—K03FD, Superior Community TV, Box 74, 65 B St., Superior, WY (KTUX Ch. 4 Salt Lake City, UT)—1-w, lat. 41° 46' 14", long. 108° 56' 12".

Superior—K06JQ, Superior Community TV, Box 74, 65 B St., Superior, WY (KSL-TV Ch. 5 Salt Lake City, UT)—1-w, lat. 41° 46' 14", long. 108° 56' 12".

Superior—K07PO, Superior Community TV, Box 74, 65 B St., Superior, WY (KUTV Ch. 2 Salt Lake City, UT)—1-w, lat. 41° 46' 14", long. 108° 56' 12".

Superior—K12FH, Sweetwater TV Co. Inc., 602 Broadway, Rock Springs, WY (KTWO-TV Ch. 2 Casper)—1-w, lat. 41° 47' 51", long. 108° 59' 18".

Ten Sleep—K09EL, Ten Sleep Free TV Club, Box 114, Ten Sleep, WY (KTWO-TV Ch. 2 Casper)—1-w, lat. 44° 02' 39", long. 107° 24' 48".

* **Teton Village**—K14HH, Central Wyoming College, 2660 Peck Ave., Riverton, WY 82501 (KCWC-TV Ch. 4 Lander-Riverton)—100-w, lat. 43° 32' 06", long. 110° 44' 28".

Thayer Junction—See K07PJ, Dry Lakes.

Thayer Junction—See K09MJ, Dry Lakes.

Thayer Junction—See K11MR, Dry Lakes.

Thayne—See K05GJ, Bedford.

Thayne—See K07PB, Bedford.

Thayne—See K12LI, Bedford.

Thermopolis—See K05EA, Lucerne District.

Tongue River—See K05AC, Dayton.

Tongue River—See K10AE, Dayton.

Trona Plant—See K03ES, Bryan.

Trona Plant—See K06IW, Bryan.

Trona Plant—See K070I, Bryan.

Turnerville—See K05GJ, Bedford.

Turnerville—See K07PB, Bedford.

Turnerville—See K12LI, Bedford.

Uinta County—See K06IF, Bear River.

Upper Bear River Valley—See K09JL, Evanston.

Upper Bear River Valley—See K11JQ, Evanston.

Upper Bear River Valley—See K13JV, Evanston.

Upper Greybull areas—See K04LA, Wood River.

Upper Greybull River & Wood River rural areas—K060J, Park County, Box 110, Cody, WY 82414 (KTVO Ch. 2 Billings, MT)—10-w, lat. 44° 04' 30", long. 108° 58' 10".

Upper Greybull River & Wood River rural areas—K13FO, Park County, Box 110, Cody, WY 82414 (KULR-TV Ch. 8 Billings, MT)—10-w, lat. 44° 04' 30", long. 108° 56' 10".

Upton—K07BZ, Upton Community TV, Box 158, Upton, WY (KGWC-TV Ch. 14 Casper)—1-w, lat. 44° 03' 30", long. 104° 39' 10".

Upton—K13BJ, Upton Community TV, Box 158, Upton, WY (KTWO-TV Ch. 2 Casper)—1-w, lat. 43° 57' 00", long. 104° 43' 30".

Utah Oil Camp—See K06FO, California Oil Camp.

Utah Oil Camp—See K09J, California Oil Camp.

Wamsutter—K13KN, Town of Wamsutter, Mayor's Office, Wamsutter, WY (KTWO-TV Ch. 2 Casper)—1-w, lat. 41° 45' 12", long. 107° 49' 48".

Wheatland—K03EU, Laramie Peak TV Booster Committee, Box 1209, Wheatland, WY (KGWN-TV Ch. 5 Cheyenne)—5-w, lat. 42° 16' 20", long. 105° 27' 42".

Wheatland—K06JG, Laramie Peak TV Booster Committee, Box 1209, Wheatland, WY (KTNE-TV Ch. 13 Alliance, NE)—5-w, lat. 42° 16' 20", long. 105° 27' 42".

Wheatland—K08GL, Laramie Peak TV Booster Committee, Box 1209, Wheatland, WY (KOUH-TV Ch. 4 Scottsbluff, NE)—1-w, lat. 42° 16' 20", long. 105° 27' 42".

Wheatland—K12HE, Laramie Peak TV Booster Committee, Box 1209, Wheatland, WY (KTWO-TV Ch. 2 Casper)—5-w, lat. 42° 16' 20", long. 105° 27' 42".

Wildcat—See K108L, Bitter Creek.

Williams Divide—See K09AC, Carlisle.

Williams Divide—See K12AO, Carlisle.

Wood River—See K06DJ, Upper Greybull River.

Wood River—K07RT, Park County, Box 110, Cody, WY 82414 (KRMA-TV Ch. 6 Denver, CO)—1-w, lat. 44° 04' 30", long. 108° 56' 10".

Wood River—See K13FO, Upper Greybull River.

Wood River & Upper Greybull areas—K04LA, Park County, Box 110, Cody, WY 82414 (KTWO-TV Ch. 2 Casper)—10-w, lat. 44° 04' 30", long. 108° 56' 10".

Worland—K04OZ, Farmers TV Assn., Box 541, Worland, WY (KGWL-TV Ch. 5 Lander-Riverton)—1-w, lat. 43° 56' 14", long. 107° 54' 45".

Worland—K12BK, Farmers TV Assn., Box 541, Worland, WY (KTWO-TV Ch. 2 Casper)—1-w, lat. 43° 56' 14", long. 107° 54' 45".

Wyarno—See K10GZ, Dutch Creek.

Wyarno—See K12CA, Dutch Creek.

Wyodak, Gillette & Campbell County (rural)—K08AA, Wyodak TV Assn., Box 149, Gillette, WY (KTWO-TV Ch. 2 Casper)—10-w, lat. 44° 12' 35", long. 105° 28' 00".

Yellowstone National Park—See K06AO, Mammoth.

Yellowstone National Park—See K10JH, Mammoth.

Yellowstone National Park—See K12GO, Mammoth.

Yellowstone River—See K07GG, Clarks Fork.

Yellowstone River—See K09GI, Clarks Fork.

GUAM

Merizo—K04JG, Guam Educational Telecommunications Corp., Box 21449, Agana, GU 96921 (KGTF Ch. 12 Agana)—10-w, lat. 13° 15' 51", long. 144° 40' 16".

PUERTO RICO

Adjuntas—W49AC, Pegasus Bcstg. of San Juan, Puerto Rico Inc., Box 2050, San Juan, PR 00936 (WAPA-TV Ch. 4 San Juan)—100-w, lat. 18° 10' 17", long. 66° 42' 12".

Adjuntas—W68BU, TPR Television Inc., Suite 285, 345 N. Maple Or., Beverly Hills, CA 90210 (WKAQ-TV Ch. 2 San Juan)—100 w, lat. 18° 10' 15", long. 66° 42' 12".

Aguada & Aguadilla—W32AA, Tele-mundo of Puerto Rico Inc., 1290 Avenue of the Americas, New York, NY 10104 (WKAQ-TV Ch. 2 San Juan)—1000-w, lat. 18° 23' 36", long. 67° 10' 08".

Aguadilla—W10AN, American Colonial Bcstg. Corp., Box S-4189, San Juan, PR 00905 (WSUR-TV Ch. 9 Ponce)—1-w, lat. 18° 26' 53", long. 67° 09' 25".

Aguadilla—See W32AA, Aguada.

★ **Arecibo**—W60AW, WPRV-TV Inc., Box 1887, Muskogee, OK 74401 (WPRV-TV Ch. 13 Fajardo)—1000-w, lat. 18° 28' 21", long. 66° 44' 15".

Caguas—W58AA, Ponce Television Corp., Isabel Esq. Montaner, Ponce, PR 00731 (WSTE Ch. 7 Ponce)—1000-w, lat. 18° 16' 00", long. 66° 05' 05".

Fajardo—W09AT, TPR Television Inc., Suite 285, 345 N. Maple Or., Beverly Hills, CA 90210 (WKAQ-TV Ch. 2 San Juan)—10-w, lat. 18° 20' 31", long. 65° 39' 18".

Fajardo—W568C, WPRV-TV Inc., Call Box 13 Puerto Real, Fajardo, PR 00740 (WPRV-TV Ch. 13 Fajardo)—100-w, lat. 18° 20' 03", long. 65° 38' 25".

Guayama—W08AB, Island Translator System, Box 532, Guayama, PR (WLII Ch. 11 Caguas-San Juan)—1-w, lat. 18° 01' 59", long. 66° 07' 09".

Maricao—W82AM, American Colonial Bcstg. Corp., Box S-4189, San Juan, PR 00905 (WSUR-TV Ch. 9 Ponce)—100-w, lat. 18° 09' 07", long. 66° 59' 15".

Maricao, Sabana Grande & San German—W72AO, TPR Television Inc., Suite 285, 345 N. Maple Or., Beverly Hills, CA 90210 (WKAQ-TV Ch. 2 San Juan)—100-w, lat. 18° 09' 13", long. 66° 59' 27".

Mayaguez—W08BM, Telecinco Inc., Box 43, Oarlington Bldg., Mayaguez, PR 00708 (WORA-TV Ch. 5 Mayaguez-Aguadilla)—1-w, lat. 18° 12' 28", long. 67° 08' 47". Licensed as LPTV..

Mayaguez—W22AB, Blair Bcstg. of Puerto Rico Inc., Box W, San Juan, PR 00936 (WKAQ-TV Ch. 2 San Juan)—1000-w, lat. 18° 13' 26", long. 67° 09' 34".

Orocovis—W56AA, Pegasus Bcstg. of San Juan, Puerto Rico Inc., Box 2050, San Juan, PR 00936 (WAPA-TV Ch. 4 San Juan)—100-w, lat. 18° 12' 43", long. 66° 23' 50".

Sabana Grande—See W72AO, Maricao.

★ **Sabana Grande & San German**—W10AS, American Colonial Bcstg. Corp., Box S-4189, San Juan, PR 00905 (WSUR-TV Ch. 9 Ponce)—10-w, lat. 18° 09' 07", long. 66° 59' 15".

San German—See W10AS, Sabana Grande.

San German—W60AA, Western Bcstg. Corp. of Puerto Rico, Box 1200, Mayaguez, PR 00709-1200 (WOLE-TV Ch. 12 Aguadilla-Mayaguez)—100-w, lat. 18° 09' 02", long. 66° 59' 23".

San German—See W72AO, Maricao.

San Sebastian—W38AB, Ponce Television Corp., Isabel Esq. Montaner, Ponce, PR 00731 (WSTE Ch. 7 Ponce)—1000-w, lat. 18° 19' 31", long. 67° 10' 13".

Utua—W08AS, Puerto Rico Public Bcstg. Corp., Box 909, Hato Rey, PR 00919 (WIPR-TV Ch. 6 San Juan)—1-w, lat. 18° 17' 16", long. 66° 41' 10".

Utua—W43AA, Pegasus Bcstg. of San Juan, Puerto Rico Inc., Box 2050, San Juan, PR 00936 (WAPA-TV Ch. 4 San Juan)—100-w, lat. 18° 16' 56", long. 66° 43' 16".

Yauco—W42AA, TPR Television Inc., Suite 285, 345 N. Maple Or., Beverly Hills, CA 90210 (WKAQ-TV Ch. 2 San Juan)—100-w, lat. 18° 01' 48", long. 66° 52' 31".

VIRGIN ISLANDS

Charlotte Amalie—W05AS, Group 3 Bcstg. Inc., Box 8 ABC, Sunny Isle Shopping Center, St. Croix, VI 00820 (WSVI Ch. 8 Christiansted)—10-w, lat. 18° 21' 26", long. 64° 56' 50".

Christiansted (various small & rural areas)—W05AW, Virgin Islands Public Television System, Box 7879, St. Thomas, VI 00801 (WTJX-TV Ch. 12 Charlotte Amalie)—10-w, lat. 17° 45' 25", long. 64° 47' 59".

★ **Fredericksted (surrounding area) & St. Croix**—W15AA, Virgin Islands Public Television System, Box 7879, St. Thomas, VI 00801 (WTJX-TV Ch. 12 Charlotte Amalie)—100-w, lat. 17° 43' 16", long. 64° 51' 24".

St. Croix—See W15AA, Fredericksted.

Translators Owned & Operated By Television Stations

As of September 5, 1989

All stations are licensed unless preceded by a star (★) which indicates CP status. These stations are included in the complete listing of Translator Stations which precedes this section.

ALABAMA

WBMG Birmingham: W68AH Cahaba Heights, Mountain Brook & Vestavia Hills; ★W24AX Green Pond; ★W04CB Sylacauga.

WBRC-TV Birmingham: ★W29AO Anniston; ★W15AP Gadsden.

WIIQ Demopolis: W58AJ Jackson.

WTVY Dothan: ★W56AW Fort Walton Beach, FL.

WFIQ Florence: W74AL Guin; W70AN Hamilton; W72AH Winfield.

WKAB-TV Montgomery: ★W65BC Decatur.

WDBB Tuscaloosa: ★W24AO Anniston; ★W04CA Gadsden.

ALASKA

KAKM Anchorage: K67AY Bird Point & Girdwood; K39AA Clam Gulch & Homesites extending along Sterling Highway; K05FW Girdwood; K07PF Homer; K45AB Kaslof; K12LA Kenai & Soldotna; K21AM Ninilchik, Kaslof & Anchor Point; K48AC North Kenai; K07PG Seward; K49AU Sutton; K47AG Talkeetna.

KIMO Anchorage: K61CB Eagle River Road; K08KA Girdwood; K13TR Homer & Seldovia; K47AM Indian & Hope; K05HC Kenai, Kaslof, Sterling & Soldotna; K33AF Ninilchik, Kaslof & Anchor Point; K05FU Sutton; K06KG Talkeetna.

KTUU-TV Anchorage: K04DS Cooper's Landing & Upper Kenai River area; K09JE Palmer; K09GC Soldotna & Sterling; K30BE Sutton; K090O Talkeetna.

KTVA Anchorage: K66CF Sutton & Alpine; K040O Talkeetna.

KYUK-TV Bethel: K10KV Alakanuk; K03EA Alakanuk & Mountain Village; K13MX Aniak, Kalskag & Russian Mission; K10JN Cape Newenham & Kongiganak; K12KE Chevak & Hooper Bay; K03EH Crooked Creek; K07LR Eek & Tuntutuliak; K10JM Georgetown & Stony River; K11MX Goodnews Bay; K02JA Kongiganak; K07PC Kotlik; K13NS Kwigillingok & Mekoryuk; K02JC Kwiguk; K09MB Marshall & Pilot Village; K11MG Pitkas & St. Mary's; K07NQ Platinum; K110G Quinhagak; K08ID Tuluksak; K02JB Tununak; K07PT White Bear.

KATN Fairbanks: K13KU Delta Junction; K13MZ Healy, Suntrana & Usibelli.

KTVF Fairbanks: K07NJ Clearwater, Delta Junction & Fort Greeley; K03ED Tanacross & Tok.

KUAC-TV Fairbanks: K05FI Delta Junction; K07ND Healy; K06JX Manley Hot Springs; K05HI Nenana.

KJUD Juneau: K110X Airport area, Auke Bay, Gastineau Channel & Mendenhall Glacier area; K130C Douglas & Juneau.

ARIZONA

KAET Phoenix: K64AP Ash Fork, Grand Canyon & Williams; ★K42AC Clarkdale, Cornville, Cottonwood & Prescott Valley; ★K66BS Flagstaff; K55DB Prescott & Chino Valley; K22BX Show Low & Lakeside.

KNXV-TV Phoenix: ★K52CM Flagstaff.

KPAZ-TV Phoenix: K57BD Bisbee, Green Valley, Patagonia, Sierra Vista, Sonoita & Tucson; K58AV Cottonwood; K62BA Flagstaff.

KPHO-TV Phoenix: K40AD Clarkdale, Cornville & Cottonwood; K64BI Flagstaff; K59CI Globe & Miami; K09KV Prescott.

KTSP-TV Phoenix: K36AE Clarkdale, Cottonwood & Verde Valley; K68BW East Flagstaff & Leupp; K13JI Flagstaff; K04AI Prescott; K09JZ Winslow.

KTVC Phoenix: K38AI Cottonwood, Clarkdale & Cornville; K60BP Flagstaff; K11LC Prescott.

KPNX-TV Phoenix-Mesa: K06AE Prescott.

KUSK Prescott-Phoenix: ★K17BU Mesa; K27AN Phoenix; ★K23BY Scottsdale.

KGUN Tucson: K02BW Casas Adobes; K18AC Oro Valley.

KOLD-TV Tucson: K07DA Casas Adobes.

KUAT-TV Tucson: K03FB Clay Springs, Lakeside, Pinedale, Pine Top, Show Low, Snowflake & Taylor; K23CK Duncan.

KVOA-TV Tucson: K64BV Casas Adobes.

ARKANSAS

KPOM-TV Fort Smith-Fayetteville: ★K34BU Bentonville; ★K69ET Watts, OK.

KAIT-TV Jonesboro: K11JW Blytheville.

KETS Little Rock: K13MV Eudora.

KLRT Little Rock: ★K26BC Batesville; ★K22CH Russellville.

KTHV Little Rock: K13HP Euclid Heights & Hot Springs.

CALIFORNIA

KCPM Chico: K18AO Oroville.

KHSL-TV Chico: K04GG Bieber, Fall River Mills & Little Valley; K13JT Burney & Hat Creek; K13FC Castella; K04BT Castella, Mount Shasta, North Dunsmuir & South Dunsmuir; K69EN Chester, Greenville & Westwood; K51CA Greenville; K68BX Likely & Alturas; K11JU Quincy; K04CM Weed; K64DK Weed & Yreka; K06GZ Whitmore.

KVEA Corona-Los Angeles: K57CD Escondido, Rancho Bernardo & Poway.

KRCB-TV Cotati: ★K25AQ Lakeport & Rohnert Park.

KIEM-TV Eureka: K08HE Garberville & Redway; K11IQ Orleans; K08FV Rio Dell; K08GR Willow Creek.

KVIQ-TV Eureka: K10HX Garberville; K10FS Rio Dell & Scotia.

KCET Los Angeles: K69CO Green Valley Lake.

KMEX-TV Los Angeles: K39AB Bakersfield.

KMST Monterey-Salinas: K59AY Hollister; K57AV Santa Cruz & environs.

KADY-TV Oxnard: K07TA Santa Maria.

KESQ-TV Palm Springs-Indio: K82BQ Hemet, Joshua Tree, San Jacinto, Snow Peak, Twentynine Palms & Yucca Valley.

KRCR-TV Redding-Chico: K20CO Durham.

KRBK-TV Sacramento-Stockton: K51BP Palermo.

KSBW Salinas-Monterey: K13GS Carmel Valley Village.

KSCI San Bernardino-Los Angeles: K48AL Poway, San Diego & surrounding areas.

KNSO San Diego: K62AK La Jolla.

KPBS-TV San Diego: K67AM La Jolla; K59AL University of California-San Diego, University City & Torrey Pines.

KICU-TV San Jose: K29AB Salinas & Monterey.

KNTV San Jose: K58BR Palo Alto, Mountain View, Los Altos, Sunnyvale, Saratoga, Los Gatos & San Jose.

KTEH San Jose: K25AC Capitola, Watsonville, Santa Cruz, Salinas & Monterey; K82BC Morgan Hill; K65AW San Martin.

KSBY-TV San Luis Obispo: K59CD Santa Barbara.

KTBN-TV Santa Ana-Los Angeles: K33BT Adelanto, Apple Valley, Phelan, Silver Lake & Victorville; K65CA Arvin & Lamont; K55CN Bakersfield; K53AT Buellton & Solvang; ★K33AO Coos Bay, OR; K57BT Denver, CO; K608B Desert Hot Springs; K65BP Goleta & Carpinteria; K62AN Lancaster; K66BM Palm Springs; K57CL Porterville, Reedley & Visalia; K65CJ Santa Maria; K55CC Thousand Oaks; K15CO Visalia & Porterville.

KEYT-TV Santa Barbara: K57BC Morro Bay, Paso Robles & San Luis Obispo; K24AO Santa Barbara; K57BS Santa Barbara, Santa Cruz Island, Ventura & Oxnard.

KCOY-TV Santa Maria: K10FK San Luis Obispo.

KMPH Visalia-Fresno: K63EC Cathays Valley, Hornitos & Planada.

COLORADO

KBDI-TV Broomfield: ★K11QJ Boulder; K17CF Boulder; ★K61ER Colorado Springs; K68BY Colorado Springs; ★K40BV Juanita & Hot Springs; ★K34BZ Montrose.

KIKTV Colorado Springs-Pueblo: K10LI Canon City; K56BG Eight Mile Ridge & Royal Gorge; K57CB Romeo, La Jara, Manassa, Antonito & Alamosa.

KRDO-TV Colorado Springs-Pueblo: K03CO Alamosa; K44CI Alamosa & Salida; K81BI Buena Vista, Leadville, Mosca & Salida; K12ME Canon City; K74DM Eight Mile Ridge & Royal Gorge; K74DU Mount Massive Trout Club & vicinity.

KRMA-TV Denver: ★K44CT Boulder; K62CV Boulder; K63DW Colorado Springs.

KREZ-TV Durango: K06JF Cortez; K68AZ Durango & Hermosa; K66AV Nutria & Sunetha; K02L Pagosa Springs.

KREG-TV Glenwood Springs: K07GD Glenwood Springs & rural area; K07JF New Castle; K13AO New Castle, Rifle, Carbondale, Cattle Creek, Missouri Heights & Glenwood Springs; K02GG Rifle; K08HT Upper Divide Creek.

KJCT-TV Grand Junction: ★K41CF Durango; K28AD Montrose.

KREX-TV Grand Junction: K03EQ Douglas Creek & rural area; K02HW Grand Valley; K44CA Little Cimarron Creek rural area; ★K25CO Moab, UT; K40CS Rulison.

KREY-TV Montrose: K09MR Gateway; K02GC Naturita, Norwood, Nucla & Paradox; K06GQ Norwood; K03FX Placerville; K03AY Ridgway.

KOAA-TV Pueblo-Colorado Springs: K15BX Colorado Springs.

KTSC Pueblo-Colorado Springs: K04KB Aguilar; K55CL Alamosa, La Jara, Manassa, Romeo & Antonito; K59CL Coal-dale; K57CY Cotopaxi & Texas Creek; K02KJ Del Norte; K03FR La Veta; K07PA Manitou Springs; K53AR Salida & Buena Vista; K02KI San Luis; K69CX Trinidad, Valdez & Hoehne.

CONNECTICUT

WEDH Hartford: W12BH Waterbury.
WVIT New Britain-Hartford: W59AA West Haven.

DISTRICT OF COLUMBIA

WETA-TV Washington: *W42AV Fredericksburg, VA.

FLORIDA

WESH Daytona Beach-Orlando: W16AJ Melbourne & Palm Bay.
WPAN Fort Walton Beach: W69AU Mobile, AL.
WCJB Gainesville: W57AN Ocala
WCIX Miami: W61AA Fort Lauderdale.
WPTV Palm Beach: W64AX Vero Beach.
WTOG St. Petersburg-Tampa: W61AK Inverness; W23AR Ocala; W19AZ Okeechobee; *W27AE Sebring.
WFSU-TV Tallahassee: W22AD Panama City & adjacent communities.
WCTV Tallahassee-Thomasville, Georgia: W17AB Tallahassee.
WFLX West Palm Beach: *W50AW Vero Beach; W53AH Vero Beach.

GEORGIA

WCLP-TV Chatsworth-Dalton: W65AD Cedartown; W27AA Draketown; W51AB Flintstone and rural areas of Dade & Walker Counties; W50AB Hiwassee; W35AA Lafayette; W04BJ Young Harris.
WJSP-TV Columbus-Warm Springs: W49AD Carrollton; W48AB Columbus.
WCES-TV Wrens-Augusta: W52AA Carnesville; W60AE Elberton; W22AC Hartwell & Royston; W68AF Toccoa.

HAWAII

KHVO Hilo: K74BA Naalehu & Pahala; K70BS Naalehu & volcano area.
KGMB Honolulu: K69BZ Lihue; K57BI Waimea.
KHET Honolulu: K63AZ Anahola; K68BE Hanalei & Princeville; K63AI Kaunakani; K62AQ Kilauea; K67AV Lihue; K63AA Waialua; K66AY Waipake.
KHON-TV Honolulu: K55EY Lihue.
KITV Honolulu: K51BB Lihue.

1990 Edition

KMEB-TV Wailuku, Maui: K67BA Hakalau; K69CF Hawaiian Ocean View Estates; K04FE Hilo; K63BB Naalehu & Pahala; K63DT Waimea (Kamuela).

IDAHO

KAID Boise: K11PB Cambridge & Midvale; K09LO Cascade; K05GO Council; K69CK Crouch & Garden Valley; K13LR Filer, Hansen, Jerome, Kimberly, Twin Falls, Dietrich & Shoshone; K13QF Glens Ferry; K05FG McCall & New Meadows.

KBCI-TV Boise: K09HN Cambridge; K11GR Cascade; K09HS Glens Ferry; K04EF Hailey, Ketchum & Sun Valley; K10GQ Huntington, OR; K11LS Jordan Valley, OR; K13IA Lowman; K10FD McCall & New Meadows.

KTVB Boise: K13ST Boise & Collister; K05DC Cambridge & Midvale; K13GO Cascade; K05DD Glens Ferry; K13SL Huntington, OR; K13SO McCall & New Meadows.

KIDK Idaho Falls-Pocatello-Blackfoot: K65AZ Albion, Elba & Rupert; K10AW Challis; K11CP Fish Creek, Lava Hot Springs & Portneuf River area; K11LL Hoback Junction, WY; K11GI Jackson, Hoback Canyon & South Fork, WY; K07KS South Park, WY.

KIFI-TV Idaho Falls-Pocatello-Blackfoot: K61AP Albion, Burley & Rupert; K05CJ Challis; K13LY Hoback Junction, WY; K13FZ Jackson, WY; K13CO Lava Hot Springs; K13RV Leadore; K61CI Leadore (north); K12MA Rexburg, St. Anthony & Sugar City; K09LF South Park, WY; K34AW West Yellowstone, MT.

KUID-TV Moscow: K59BW Bonners Ferry; K26AD Coeur d'Alene & Post Falls; K59BA Cottonwood, Craigmont, Grangeville & Nezperce; K11KO Kamiah; K67BX Kellogg; K05GQ Kooskia & Stites; K64BR Lewiston; *K64BD Priest River & Sandpoint; K57CM Priest River rural area; K69CN Rose Lake & St. Maries.

KIVI Nampa-Boise-Caldwell: K68CO Twin Falls.

KISU-TV Pocatello: K69DC Albion, Burley, Heyburn, Oakley, Paul & Rupert; K12LS Challis & Ellis rural area; K13QE Driggs, Tetonina & Victor; K69CL Georgetown; K13QH Irwin & Swan Valley; K59BV Lava Hot Springs; K62BD Malad; K02LR May & Goldberg rural areas; K57BN Montpelier; K57CI Salmon.

KPVI Pocatello-Blackfoot-Idaho Falls: K05HQ Ashton; K14HM Burley & Rupert area; K48BM Jackson, WY; K13UF Rexburg & St. Anthony; K51AU Twin Falls & Jerome.

KMVT Twin Falls: K09IR Albion, Elba, Idaho rural area & Malta; K59CC Burley, Rupert & Albion; K04EN Glens Ferry; K57CC Hagerman; *K57EE Jackpot, NV; K09AQ Ketchum; K13HG Ketchum, Sun Valley & Warm Springs; *K61EB Wells, NV; *K63DQ Wells, NV; *K65DZ Wells, NV.

ILLINOIS

WCIU-TV Chicago: W55AS Milwaukee, WI.
WAND Decatur: W68AA Danville.
WSIL-TV Harrisburg: K10KM Cape Girardeau, MO.

INDIANA

WBAK-TV Terre Haute: W42AS Galesburg, IL.

IOWA

KGAN Cedar Rapids-Waterloo: K12EA Decorah; K74CU Iowa City; K13MN Washington.
KDSM-TV Des Moines: *K21CU Bethesda.
KIIN-TV Iowa City: K38AB Fort Madison & surrounding area; K44AB Keokuk & surrounding area; K54AF Keosauqua & surrounding area; K33AA Ottumwa & surrounding area.

KYIN Mason City: K14AF Decorah.

KCAU-TV Sioux City: K80BU Elgin, Elkhorn Valley, Neligh & Tilden, NE; K74CL Inman & O'Neill, NE; K74CE Norfolk, NE.

KMEG Sioux City: K30BP Norfolk, NE; K55FL Spencer; K40CD Storm Lake/Newell.

KSIN Sioux City: K25AA Rock Rapids & surrounding area; K33AB Sibley & surrounding area.

KTIV Sioux City: K39AL Elgin, Elkhorn Valley, Neligh & Tilden, NE; K51CC Inman & O'Neill, NE.

KRIN Waterloo: K41AD Lansing.

KANSAS

KODD Hays-Russell-Great Bend-Salina: K64BS Concordia; *K23BU Goodland; *K39BS Norton; *K15CG Oakley; K66CD Phillipsburg; K57EO Studley-Tasco.

KOAM-TV Pittsburg-Joplin, MO: *K58DE Bentonville, AR.

KTWU Topeka: K30AL Iola.

WIBW-TV Topeka: K07JL Lawrence; K08ED Marysville; K07GF Topeka.

KAKE-TV Wichita: K69DQ Great Bend; K25CV Hays; K71BO Herington; K20BU Russell; K22CP Salina.

KSAS-TV Wichita: *K14HK Great Bend.

KENTUCKY

WCVN Covington: W56AT Augusta.

WKHA Hazard: W09AX Cowan Creek, Eolia & Dven Fork; W67AN Letcher; W66AH Mayking & Whitesburg.

WKMA Madisonville: W55AJ Hawesville; *W57AJ Hopkinsville.

WKMR Morehead: W10AR Louisa.

WKDN Denton: W56AM Falmouth.

WPSD-TV Paducah: W10AH Carbondale, IL.

WKSO-TV Somerset: W12AY Artemus, Barbourville, Boone Heights & Heidrick; W08BL Pineville; W55AL Tompkinsville & surrounding rural area.

LOUISIANA

W19AW Baton Rouge: K07UJ Baton Rouge; K65EF Baton Rouge; W10BD Jackson, MS.

WBRZ Baton Rouge: *K56DS Hammond; *K57DI Morgan City.

KTVE Monroe-EI Dorado, AR: W02AW Monroe.

KNDE-TV Monroe-West Monroe: K18AB EI Dorado, AR.

WLAE-TV New Orleans: *W51BC Garyville.

MAINE

WCBB Augusta-Lewiston-Portland: W04BS Bethel, Greenwood & Locke Mill; W03AM Bridgton, Harrison & North Bridgton; *W04BT Pittsfield; W14AB Skowhegan, Madison & Anson.

WABI-TV Bangor: W61AO Calais.

WLBZ-TV Bangor: W57AQ Calais; W04AK Waterville.

WAGM-TV Presque Isle: W11AA Madawaska.

WMEM-TV Presque Isle: W04BH Allagash; W04AY St. Francis.

MARYLAND

WHAG-TV Hagerstown: *W48AR Frederick.

WMDT Salisbury: W27AJ Dover, DE.

MASSACHUSETTS

WCVX Vineyard Haven: W67BA Dennis.

MICHIGAN

WCML-TV Alpena: W69AV Leeland & surrounding areas; W46AD Traverse City.

WWTW Cadillac-Traverse City: *W17AV Petoskey.

WLUC-TV Marquette: W05AQ Calumet; W76AI Escanaba; W08BG Iron Mountain; W70AZ L'Anse.

MINNESOTA

KSAX Alexandria: K24AE Alexandria; K16BQ Brainerd; K69DA Little Falls; K32AE Long Prairie; K20AC Wadena; K14AD Willmar.

KAWE Bemidji: *W21AN Thief River Falls.

O & O Translators—Minnesota

WDIO-TV Duluth: K66BI Aitkin; K57BJ Brainerd; W61AF Grand Marais; K55BR Grand Portage.

WDSE-TV Duluth-Superior, WI: K53BH Grand Portage.

KBJR-TV Duluth-Superior, WI: K82AF Cass Lake; K61BH Deer River; K65BJ Grand Marais; K59BJ Grand Portage.

KDLH-TV Duluth-Superior, WI: K70DH Aitkin; K74CM Brainerd; K78AK Cass Lake; K59BQ Deer River; K63BI Grand Marais; K57BH Grand Portage.

KEYC-TV Mankato: *K19CA St. James.

KITN Minneapolis-St. Paul: K27CW Rochester; K42AV St. James; K38CL Winona.

KTTC Rochester: K70DR Blue Earth; K79BK Fairmont; W83AH La Crosse, WI; K74CZ Winona.

XXLI St. Cloud: *K66DJ Austin.

KSTP-TV St. Paul-Minneapolis: K63BW Donnelly & Herman; W63AR Ladysmith, WI; K30AC Marshall; K32AF St. James; W57AS Spooner, WI; K57CN Wabasha; K20AD Worthington.

KBRR Thief River Falls: K26AC Bemidji; K18AI Grand Rapids.

MISSISSIPPI

WMAH-TV Biloxi: W45AA Columbia.

WLOX-TV Biloxi-Gulfport-Pascagoula: W09AU Laurel.

MISSOURI

KRCG Jefferson City: K110J Dresden, Georgetown & Sedalia.

KDEB-TV Springfield: K08GN Kimberling City.

KQTV St. Joseph: *K69FA Athelstan, IA; *K55DH Bethany; K57CP Grant City.

MONTANA

KTVO Billings: K69CM Big Timber & Livingston (eastern rural area); K18AF Bozeman, Belgrade & Manhattan; K70ER Castle Rock & Lame Deer; K06KF Hardin, Crow Agency & rural area (north); K55AJ Heath & surrounding area; K131X Lewistown; K10GF Miles City; K07HC Sheridan & surrounding rural areas, WY.

KULR-TV Billings: K75CL Forsyth rural area; K74BL Lewistown; K06FE Miles City.

KTVM Butte: K09KH Ennis, McAllister, Watkins & rural area SE of Ennis; K10HZ Pony; K10HL Virginia City.

KXLF-TV Butte: K08GK East Helena, Fort William Henry Harrison, Helena & Lake Helena.

KXGN-TV Glendive: K13IG Fairview & Sidney; *K22CD Vida; *K67EB Wolf Point.

KFBB-TV Great Falls: K09HZ Havre; K10FI Helena; K70EZ Lewistown.

KRTV Great Falls: K48AI Joplin; K45CS Lewistown.

KTGF Great Falls: *K40CF Cut Bank; *K52CI Havre; *K40BW Lewistown; *K24CD Stanford.

KOUS-TV Hardin-Billings: K15AD Cody, WY; K16AE Gillette, WY.

KECI-TV Missoula: K11IJ East Missoula & Upper Rattlesnake area; K10HC Mullan, ID.

NEBRASKA

KCAN Albion: K56AJ Bassett & Ainsworth.

KTNE-TV Alliance: K06JC Chadron & Chadron Area Housing Development; K06KR Crawford & Fort Robinson State Park.

KMNE-TV Bassett: K10JW Verdigré.

KGIN Grand Island: K25AG Cambridge; K55AF Cozad; K27AJ Gothenburg; K23AH Wallace.

KLNE-TV Lexington: K13KB McCook.

KOLN Lincoln: K28AP Neligh; K24AA Newport; K57CZ North Platte; K72DQ O'Neil; K69AL Valentine.

KUON-TV Lincoln: K23AA Beatrice; K68AV Blair; K24AC Falls City; K33AC Pawnee City.

KXNE-TV Norfolk: K66AR Decatur; K65AT Neligh; K69BM Niobrara.

KNOP-TV North Platte: K21CY Ogallala.

KPNE-TV North Platte: K12HQ Benkelman; K12KI Culbertson; K13NU Stratton; K12KK Trenton; K69BN Wauneta.

WOWT Omaha: K61AO Norfolk.

KSTF Scottsbluff-Gering: *K30BV Chadron/Crawford.

KSNB-TV Superior: *K18CD Lincoln.

NEVADA

KLAS-TV Las Vegas: K60AN Henderson.

KLIX Las Vegas: K02FM Goodsprings; K07JC Indian Springs; K02FN Mesquite (Virgin Valley); K02FJ Overton (Moapa Valley); *K23BS Sandy Valley.

KVBC Las Vegas: K06KD Austin Peak; K58BC Ely & McGill; K57BU Eureka.

KAME-TV Reno: K57CV Carson City; K44BE Fallon; K35AX Hawthorne & Rattlesnake Flats; K34BL Lovelock.

KCRL Reno: K80BR Carson City; K10GS Carson City & Washoe Valley; K13QV Fallon; K33CN South Lake Tahoe, CA.

KNPB Reno: K15AN Carson City.

KOLO-TV Reno: K12IX Austin; K58AO Crystal Bay & Zephyr Cove; K03DN Ely & McGill; K11JN Reno (shadow area); K49CK Stead & Lawton.

KTNN Reno: K12GW Carson City & Washoe Valley; K12HJ Crystal Bay; K60AS Crystal Bay, NV & Meeks Bay & Rubicon Bay, CA; K10JS Elko; K06HT Ely; K12JU Meyers & State Line, CA; K13PC Tuscarora; K08IO Wells; K07KH Winnemucca.

NEW JERSEY

WNJS Camden: *W49AT Cape May Court House.

NEW MEXICO

KGGM-TV Albuquerque: K65CG Alamogordo & Holloman AFB; K07EB Arenas, Arenas Valley, Central, Fierro, Hanover, Hurley, Pinos Altos, Santa Rita, Silver City & suburban area (north); K67BG Arrey & Derry; K57CF Carrizozo, Oscura & Three Rivers; *K49BY Clovis; K57AW Deming & areas northeast & south; K09EP Grants & Milan; K59BD Hornsby Ranch, Montoya & Newkirk; *K63DU Lordsburg; *K168Z Ruidoso; K09EQ Taos; *K44CJ Tucumcari.

KGSW-TV Albuquerque: K31BX Carlsbad; K39AH Durango, CO; K55DW Farmington.

KNME-TV Albuquerque: K6180 Bayfield & Ignacio, CO; K62BC Bingham & Carrizozo; K54BN Capulin & Des Moines; K69CH Chama; K06HH Chinle, AZ; K60AA Colfax; K59BU Durango, CO; K63AX Eagle Nest & Moreno Valley; K53AQ El Paso Gas Co. Navajo Compressor Station, AZ; K43AI Farmington; K61BA Fort Wingate & Indian Village; K63BD Gallup; K04NB Ganado, AZ; K67CR Grants & Milan; K65BQ Las Vegas; K69CG Mosquero & Roy; K58AZ Nolan & Wootan; K62AP Pagosa Springs, CO; K69CI Sheridan; K74DX Shiprock; K68BI Sunetha, CO; K69CJ Taos; K53BA Tres Piedras; K6880 Wagon Mound.

KOAT-TV Albuquerque: K34CR Alamogordo & Holloman AFB; K09JJ Blanco & Bloomfield; K62CR Bloomfield Hwy., Farmington & Huerfano; K58AH Capitan, Mescalero & Ruidoso; K43BT Carrizozo; K10IN Chinle, AZ; K70BR Durango, CO; *K19CM Farmington; K52CR Forrest & McAllister; K08IJ Gallup; K11EV Grants & Milan; K12NH Hobbs; K60BC Hobbs; K74CY Horse Springs; K61CN Lordsburg; K63AE Many Farms, AZ; K57BR Montoya & Newkirk; K13RK Roswell; K62AL Roswell; K06EH Silver City; K08KX Taos; K60DD Tierra Amarilla.

KOB-TV Albuquerque: K06LE Albuquerque; K10MG Albuquerque; K09KJ Brazos, Chama, Park View & Tierra Amarilla; K64AS Capitan & Ruidoso; K51CN Carrizozo; K08HQ Chinle, AZ; K06IS Gallup; K06CU Grants & Milan; K69BB Horse Springs Store & ranch area; K06ED Las Vegas; K59CM Lordsburg; K55AL Mesita Del Gato Ranch area; K55CV Montoya & Newkirk; K09KC Santa Rosa Heights; K10KF Silver City.

KVIO-TV Carlsbad: K55CB Hobbs.

KOBF Farmington: K53DR Cortez & Mancos, CO; K66BN Durango, CO; K69AF Shiprock.

KRWG-TV Las Cruces: K67AX Alamogordo, Holloman AFB & Tularosa; K02KG Cliff & Gila; K65BS Garfield, Hatch, Leasburg & Radium Springs; K13UL Hillsboro; K02KP Lordsburg; K12LL Silver City; K59CN Truth or Consequences.

KENW Portales: K69CV Carlsbad; K65CB Forrest & McAllister; K61EM Ruidoso; *K63BR Tucumcari.

KBIM-TV Roswell: K59AB Alamogordo & Holloman AFB; K55AC Capitan & Ruidoso; K65BT Clovis; K69CQ Dora.

KOBR Roswell: K55AM Clovis.

KRPV Roswell: K46CL Hobbs; K66DO Portales; K45BX Ruidoso.

KKTO Santa Fe: K50BN Farmington.

NEW YORK

WTEN Albany: W04AE Herkimer; W07AN Middleburg & Schoharie.

WNYT Albany-Troy-Schenectady: W51AE Adams & Williamstown, MA & Bennington, VT; W07AV Gloversville & Johnstown; W36AF Kingston; W07AI Lanesborough, Lenox, Pittsfield & West Pittsfield, MA; W07AG Rutland & West Rutland, VT.

WSKG Binghamton: W58AD Addison; W69AE Almond; W83AL Andes; W69AI Arkville, Fleischmanns & Margaretville; W55AC Avoca & Cohocton; W62AX Belden; W65AN Berkshire & Newark Valley; W57AF Binghamton & Johnson City; W81AH Bloomville & South Kortright; W57AD Cameron; W57AC Canaseraga; W66AD Canisteo & Hornell; W56AK Chambers; W83AT Cherry Valley; W81AM Cooperstown, Milford & Portlandville; W68AD Coming; W04AZ Davenport, Davenport Center & South Worcester; W67AD Delhi; W63AG East Binghamton; W56AJ East Coming; W67AA East Springfield, Springfield & Springfield Center; W79AY East Worcester, Schenectady & Worcester; W75AQ Edmeston & West Burlington; W30AA Elmira; W58AE Elmira; W67AM Endicott; W04AS Gilboa, Grand Gorge, Prattsville & Roxbury; W55AD Greenwood; W56AI Hammondsport; W66AO Harpursville; W66AE Hawleyton; W12AZ Hunter, Lexington, South Jewett & Tannersville; W76AF Jefferson; W65AK Kattleville; W83AU Laurens & Mount Vision; W62AL Maine & Union Center; W69AH Montour Falls; W04BG Morris & Relay Laurens Site; W62AV Owego; W66AF Pine City; W57AE Prattsville; W62AK Presho; W04BE Salt Springville; W60AD Savona; W59AF Spencer; W07BF Sprout Brook (Montgomery County); W69BP Stamford; W64AP Tioga Center; W69AF Troupsburg; W56AR Van Etten; W62AJ Waverly; W66AG Whitney Point; W56AH Woodhull.

WNED-TV Buffalo: W62AE Cherry Creek & Ellington; W62AD Clymer; W60AC Findly Lake; W56AD Kennedy; W64AF Sherman; W62AG Sinclairville.

WENY-TV Elmira: W06AR Hornell; *W07BJ Ithaca.

WNBC-TV New York: W57AB New York.

WNYW New York: W64AA Bronx & Upper Manhattan.

WPIX New York: W73AP Bronx & Upper Manhattan.

WWOR-TV New York-Secaucus, NJ: W71AK Bronx & Upper Manhattan.

WXTV Paterson, NJ-New York: W47AD Hartford, CT; W35AB Philadelphia, PA.

WCFE-TV Plattsburgh: *W60AO Port Henry & Crown Point; W67AW Ticonderoga; *W67AY Westport; W67AR Willsboro.

WMHT Schenectady-Albany-Troy: W04BD Glens Falls (vicinity of); W04AJ Middleburg & Schoharie.

WCNY-TV Syracuse: W62AN Nedrow & Onondaga Indian Reservation; W59AU Utica.

WIXT Syracuse: W07BA Nedrow (& SW section), Onondaga City & Syracuse; W07BD Syracuse (DeWitt section).

WUTR Utica-Rome: W64AG Lowville; W68AE Ogdensburg; W63AE Oneonta; W50AA Watertown.

NORTH CAROLINA

WUNF-TV Asheville: W59AR Brevard, Cedar Mountain & Sherwood Forest; W27AB Canton, Clyde, Hazelwood & Waynesville.

WCCB Charlotte: *W47AR Fort Walton Beach, FL.

WUNG-TV Concord: W05AU Bat Cave, Gerton, Chimney Rock & Lake Lure; W24BA Columbus, Saluda & Tryon.

WNCT-TV Greenville: *W05BI Morehead City.

WUNE-TV Linville: W59AD Andrews, Murphy & Robbinsville; W67AV Bryson City, Ela, Lauada, Alarka, Almond & Stecoah; W67AQ Burnsville; W23AF Cullowhee; W62BA Hayesville, Brassstown & Shooting Creek; W62BB Highlands; *W43AU Marion; *W31AN Murphy; W59AK Spruce Pine.

WITN-TV Washington-Greenville-New Bern: *W21AL Morehead City.

WJKA Wilmington: *W25AP Lumberton.

WUNL-TV Winston-Salem: W27AO Boone; W35AD Sparta.

NORTH DAKOTA

KFME Fargo: K07NE Lisbon; K02FO Valley City.

WOAY-TV Fargo: K06LD Fergus Falls, MN; K02DD Jamestown.

KTHI-TV Fargo-Grand Forks: K09MF Breckenridge, MN & Wahpeton, ND; K09JM Jamestown; K02GA Lisbon.

KVRR Fargo-Moorhead, MN: K54AT Brainerd, MN; K23AJ Devils Lake; K05IV Park Rapids, MN.

KMOT Minot: K07HU Garrison.

1990 Edition

KXJB-TV Valley City-Fargo: K58BP Bowsmont; K10IL Devils Lake; K22AK Devils Lake; K07LF Ellendale; K07IW Jamestown; K10IA Oakes.

KUMV-TV Williston: K13PL Glendive, MT.

OHIO

WEAO Akron: W58AM Youngstown & surrounding area.

WOUC-TV Cambridge: W65AH Loudonville; W69AO Millersburg.

WCET Cincinnati: W58AG Georgetown.

WIII Cincinnati: W66AQ Dayton.

WVIZ-TV Cleveland: W55AH Chagrin Falls; W64AK Conneaut & surrounding area; W67AL Eastlake & surrounding area; W66AK Gates Mills.

WOSU-TV Columbus: W47AB Mansfield; W31AA Newark.

WPTD Dayton: W17AA Celina & surrounding area; W63AH Maplewood area.

OKLAHOMA

KTEN Ada-Ardmore: K08GD Ardmore; K08KK Paris, TX.

KXII Ardmore & Sherman-Denison, Texas: K02EQ Paris, TX.

KWET Cheyenne: K19AA Altus; K56AY Beaver; *K55BV Boise City; K58AX Buffalo; K56BQ Frederick; K16AB Guymon.

KOET Eufaula: K15AA Hugo; K63BA Idabel.

KETA Oklahoma City: K30AE Alva; K28AC Ardmore; K46AI Durant; K36AB Lawton; K46AH Medford; K38AK Ponca City.

OREGON

KOAB Bend: K19BK Lakeview.

KTVZ Bend: K12IW Chemult & Crescent; K66BC Culver & Madras; *K66DC La Pine.

KCBY-TV Coos Bay-North Bend: K33CP Gold Beach; K07KZ Squaw Valley.

KOAC-TV Corvallis: K68BA Cloverdale & Pacific City; K68BE Elkton; K68BF Eugene; K68BG Glide, Oakland, Sutherlin & Winchester; K66AS Newport, Seal Rock & South Beach; K68BF Roseburg.

KEZI Eugene: K27CL Coos Bay; K53CU Deer Creek, Garden Valley, Glengary area, Oak, N., N.W., S. & W. Roseburg & Winchester; K11GT Eugene (E & SE), College Hill, Fox Hollow & South Willamette; K07IA Oakland; K06IO Scottsburg; K07IL Winston.

KVAL-TV Eugene: K04DR Eugene; K58CW Florence; K55DA Newport & Otter Rock; K02DB Scottsburg.

KMTR-TV Eugene-Springfield: K46AS Coos Bay; K31AE Roseburg.

KOTI Klamath Falls: K06LS Chiloquin; K04ES Klamath Falls; K05ET Likely, OR & Alturas, CA; K62BE Midland, Merrill & Keno.

KTVR La Grande: K090D Adrian, Nyssa, Ontario & Vale; K61BF Enterprise; K61BT Milton-Freewater; K59BO Pendleton & Umatilla County (eastern); *K08KW Richland.

KDRV Medford: *K28CU Fort Dick, CA; K15BP Grants Pass; K13UR Klamath Falls; K25DF Weed & Mount Shasta, CA.

KOBI Medford: K04ER Applegate Valley; K07JT Brookings; K13HU Callahan, Etna, Fort Jones & Greenview, CA; K07KT Canyonville, Riddle & Tri City; K07PZ Cave Junction; K04EY Chinook Park & Grants Pass; K30BY Coos Bay; K39CL Culp Creek; K03EI Eagle Point, Seven Oaks, Tolo & White City; K13JQ Empire & North Bend; K25CF Gasquet; K07DZ Glendale; K80CO Gold Beach; K02FT Gold Hill; K13JR Jacksonville & Old Military Road; K36BL Merlin; K04HE Montague & Yreka, CA; K34BV Murphy & New Hope; K08AK Port Orford; K13KO Prospect; K07HS Williams.

KSYS Medford: K02JF Butte Falls; K13PH Cave Junction; K55DQ Gold Hill & Toro; K12KX Grants Pass; K18AN Grants Pass; K07RQ Jacksonville; K04KI Merrill & Malin; K13PF Pinehurst; K02JG Prospect; K13PI Ruch & Applegate; K13PE Shady Cove; K02JJ Williams.

KTVL Medford: K07PU Altamont, Klamath Falls & Pelican City; K60AR Alturas & Likely, CA; K04EO Ashland, Phoenix & Talent; K02DV Bridgeview, Cave Junction & O'Brien; K10LR Brookings; K04JQ Butte Falls; K60BJ Carpentryville; K02CN Castella, Dunsmuir & Mount Shasta, CA; K24BV Cave Junction; K48BS Glendale & Wolf Creek; K17BJ Gold Beach; K04JZ Gold Hill; K02DP Grants Pass & Merlin; K40BL Hugo & Merlin; K02IC Jacksonville; *K60BH Midland, Merrill & Keno; K14GT Port Orford; K03BZ Rogue River; K04JP Williams; K06GP Yreka, CA.

KOPB-TV Portland: K65CH Arington; K59BX Astoria, OR-Grays River & Lebam, WA; K36BA Burns; K17AA Coos Bay, Coquille & North Bend; K61BY Dufur & The Dalles, OR & Goldendale, WA; K55CM Gold Beach; K63BS Heppner, Echo, Lexington & Long Creek; K68AJ Hood River, OR & Bingen & White Salmon, WA; K68CB John Day & Mount Vernon; K09VC Paisley; K61BU Port Orford; K62BF Seaside & Cannon Beach.

KPIC Roseburg: K07PP Camas Valley; K11GH Canyonville, Riddle & Tri City; *K58DA Glendale; K13HM Myrtle Creek; K12IA Oakland & Union Gap K02AU Sutherlin.

PENNSYLVANIA

WATM-TV Altoona: *W68AG Altoona (Pleasant Valley & west side of business district).

WICU-TV Erie: *W56BS Meadville; *W48AL Warren.

WPCB-TV Greensburg-Pittsburgh: W51AO Brookville.

WITF-TV Harrisburg: W38AN Chambersburg; W60AM Reading.

WHP-TV Harrisburg-York: W70BA Williamsport.

WHTM-TV Harrisburg-York-Lebanon: W72AM Duboistown, Montoursville & South Williamsport; W62AU York.

WWCP-TV Johnstown: W57AH Altoona (Fairview-Wehnwood section); W63AJ Huntingdon; W65AL Martinsburg; W59AI State College.

WGAL-TV Lancaster: W13BJ Williamsport; W80AJ Williamsport.

WNEP-TV Scranton & Wilkes-Barre: W26AD Allentown-Bethlehem; W32AD Clarks Summit, Dalton & Waverly; W61AG Minersville, Port Carbon & Pottsville; W33AQ Palmerton, Slatedale & Statington; W66AL Stroudsburg; W20AD Williamsport.

WYOU Scranton & Wilkes-Barre: W19AR Clarks Summit; W54AV Mansfield; W66AI Minersville, Port Carbon & Pottsville; W60AH Stroudsburg; W55AG Williamsport.

WVIA-TV Scranton, Wilkes-Barre & Hazleton: W65AA Canton & Troy areas; W48AQ Clarks Summit, Dalton, Scranton (parts) & Waverly; W25AQ East Towanda, Towanda & Wysox; W62AO Hawley & Paupack; W80AM Honesdale; W77AI Laceyville & Wyalusing; W56AQ Lake Ariel, South Canaan & Waymart; W63AB Mansfield & neighboring area; W66AB Mehoopany, Meshoppen & Tunkhannock.

WBRE-TV Wilkes-Barre & Scranton: W38AC Clarks Summit, Dalton, Scranton (parts), Waverly & Dickson City; W72AI Minersville, Port Carbon & Pottsville; W64AL Stroudsburg; W76AK Williamsport.

RHODE ISLAND

WSBE-TV Providence: W62AB Westerly.

WLNE Providence-New Bedford, MA: W22AR Fall River, MA; W48AE Providence.

SOUTH CAROLINA

WAXA Anderson: *W66AR Greenville.

WLTX Columbia: W02BA Batesburg & Leesville; *W07BT Camden; W05AV Great Falls; W08BT Newberry; W08BU Orangeburg; W08BS Sumter.

WRLK-TV Columbia: W55AA Rock Hill.

WYFF-TV Greenville-Spartanburg & Asheville, NC: W05AR Alerka, Bryson City & Ela, NC; W08BH Andrews & Robbinsville, NC; W11AX Bat Cave, Chimney Rock, Gerton & Lake Lure, NC; W10AL Big Cove & Cherokee, NC; W09AS Burnsville, NC; W11AU Canton, Clyde & Lake Junaluska, NC; W06AE Clayton & Mountain City, GA; W11AH Columbus & Tryon, NC; W02AF Cullowhee, Dillsboro & Sylva, NC; W06AK Drexel, Morganton & Valdese, NC; W03AK Ela & Whittier, NC; W06AJ Franklin, NC; W06AI Marion, NC; W10AK Spruce Pine, NC.

WHNS Greenville-Spartanburg & Asheville, NC: W14AS West Asheville, NC.

O & O Translators—South Carolina

WSPA-TV Greenville-Spartanburg & Asheville, NC: W11AN Alarka-Almond-Lauada, Bryson City, Greens Creek-Savannah-Gay & Whittier-Birdtown, NC; W09AY Asheville, NC; W08BP Beaver Dam Creek Valley, Elk Mountain & Woodfin, NC; W10AD Black Mountain, Montreat, Ridgecrest & Swannanoa, NC; W02AG Brevard, NC; W02AT Bumsville, NC; W08AO Canton, Lake Junaluska & Maggie Valley, NC; W08AT Cherokee, Shoal Valley & Soco Valley, NC; W09AE Clayton & Mountain City, GA; W09AF Cullowhee, Dillsboro, Love Field, Sylva & Webster, NC; W09AG Franklin, NC; W10AJ Greenville (north); W08BJ Marion & Old Fort, NC; W02AH Mars Hill, NC; W08AX Marshall, NC; W08BF Micaville & Spruce Pine, NC; W09AD Waynesville, NC; W09AR Weaver-ville, NC.

WLOS Greenville-Spartanburg & Asheville, NC: W05AE Addie, Sylva, Cullowhee & Dillsboro, NC; W11AQ Andrews, Marble, Robbinsville & Topton, NC; W06AQ Bat Cave, Chimney Rock, Gerton & Lake Lure, NC; W12AQ Black Mountain, NC; W05AP Brasstown & Murphy, NC; W08AN Bryson City, Ela, Alarka-Lauada (portions) & Almond-Stecoah (portions), NC; W12AU Bumsville, NC; W06AD Cashiers & High Hampton (portions) & Sapphire Valley, NC; W05AF Cherokee Indian Reservation, NC; W05AC Columbus & Tryon, NC & Landrum, SC; W11AJ Franklin, NC; W10AP Garden Creek, Marion, Providence & West Marion, NC; W12BD Greenlee & Old Fort, NC; W02AQ Greenville (portion) & contiguous area; W12AR Hazelwood & Waynesville, NC; W10AT Highlands, NC; W08BI Hot Springs, NC; W06AP Maggie Valley & Soco Valley, NC; W06AL Oteen, Swannanoa & Warren Wilson College, NC; W05AO Pickens; W11AP Spartanburg (portion); W06AD Spruce Pine, NC.

WGSE Myrtle Beach: W51AT Georgetown.

SOUTH DAKOTA

KDSD-TV Aberdeen: K07JD Aberdeen.

KPSD-TV Eagle Butte: K04GW Spearfish.

KOLO-TV Florence-Watertown: ★ K34CO Leola.

KHSD-TV Lead: K13HY Deadwood.

KTSD-TV Pierre: ★K23BR Chamberlain; K61AS Pickstown.

KBHE-TV Rapid City: K64AL Edgemont; K06HG Pine Ridge; K55AV Pringle; K13PN Wasta.

KPLO-TV Reliance: ★K34CH Bison; ★K28CA Lantry; K69DJ Philip & Kadoka; ★K69ES Spearfish.

KELO-TV Sioux Falls: K57BX Lake Andes; ★K28BQ Marshall, MN.

KSFY-TV Sioux Falls: K07QL Mitchell.

KUSD-TV Vermillion: K09UN Mitchell; K55BG Wagner.

TENNESSEE

WINT-TV Crossville: W28AA Cookeville.

WJHL-TV Johnson City, TN-Bristol, VA-Kingsport, TN: W07BC Big Stone Gap, East Stone Gap, Little Stone Gap & Little Italy Bottom, VA; W13AR Marion, VA.

WKPT-TV Kingsport-Johnson City, TN-Bristol, VA: W60AG Abingdon, VA; W07BK Gate City & Weber City, VA; W51AU Greeneville; W25AE Kingsport; W04BL Pennington Gap, VA; W04AX Whitesburg, KY; W03AJ Wytheville, Drockett, Rural Retreat, Fort Chiswell, Max Meadows, Jackson Ferry & Austinville, VA.

WBIR-TV Knoxville: W05AT Andrews, NC; W04AC Annville, Gray Hawk, McKee & Tyner, KY; W07AM Coalfield, Fork Mountain, Petros & Wartburg; W08AZ Cumberland, Lynch & Totz, KY; W04BC Gatlinburg; W04BM La Foyette; W04AH Middletown, KY; W07AC Pennington Gap, VA; W04BA Robbinsville, Stecoah, Tuskegee & Yellow Creek, NC.

WKXT-TV Knoxville: W12AV Gatlinburg.

WREG-TV Memphis: K62DA Malden, MO.

TEXAS

KAMR-TV Amarillo: K25CP Kress.

KFOA-TV Amarillo: K63CA Bovina & rural area; K26CD Clovis, NM; K67CS Dora & Portales, NM; K41CA Kress.

KVII-TV Amarillo: K57CW Bovina & Friona; K43BU Clovis, NM & Farwell, TX; K36CC Kress.

KNCT Belton: K34AB Waco.

KOBC-TV El Paso: K36CK Alamogordo, NM; K02ES Fort Bayard, Santa Rita & Silver City, NM; K61AV Las Cruces & Organ, NM.

KTSM-TV El Paso: K75CQ Alamogordo & Holloman AFB, NM.

KVIA-TV El Paso: K40BP Alamogordo, NM; K55BT Dering, NM; K57BV Las Cruces & Organ, NM; ★K15CL Lordsburg, NM; ★K23BQ Truth or Consequences, NM.

KJTV Lubbock: K64CK Matador & Roaring Springs; K44AK Memphis/Lakeview/Estelline; ★K66DB Seminole; K07TZ Snyder.

KMID-TV Midland & Odessa: K12FM Fort Stockton.

KOSA-TV Odessa: K10HH Big Springs.

KTXS-TV Sweetwater-Abilene: K72DU Brownwood; K55AA San Angelo.

KCEN-TV Temple-Waco: K63DL Bryan & College Station.

UTAH

KULC Ogden: K36CB Richfield.

KSL-TV Salt Lake City: K69EW Beaver County (rural), Hamilton Fort & Newcastle.

KSTU Salt Lake City: K56BB Aurora & Juab County (rural); K59BS Hamilton Fort, Milford, Minersville & Newcastle.

KTVX Salt Lake City: K51BK Aurora & Juab County; K80CE Beaver County (rural), Hamilton Fort, Milford & Newcastle; K66AA Duchesne County (rural) & Spring Glen.

KUEO Salt Lake City: K57AQ Alton & Kane County (rural); K58AZ Antimony; K63BY Beaver County (rural) & Milford; K40AF Blanding & Monticello; K18CG Boulder; K07JV Circleville, Junction & Kingston; K34AN Ephraim, Fountain Green & Manti; K63BF Garden City & Laketown; K07JW Garfield County rural area & Panguitch; K55CS Huntsville; K49AO Juab & Sanpete Counties (rural); K69BG Long Valley Junction; K60BU Orangeville & rural Emery County; K55BS Randolph & Woodruff; K42AJ Richfield, Monroe & rural Sevier County; K65AD Summit County; K57CK Tabiona & Myton; K40AH Torrey; K62BR Virgin; K47AK Washington & rural Washington County; K65AL Wayne County (rural).

KUTV Salt Lake City: K53CF Aurora & Juab County; K67AA Beaver County (rural), Hamilton Fort & Newcastle; K64BD Delta; K64AA Spring Glen.

VERMONT

WCAX-TV Burlington: W62AT Bellows Falls; W69AD Bennington, Manchester, Manchester Center & Manchester Depot; ★W69AP Brattleboro; W69AR Rutland.

WVNY Burlington-Plattsburgh, NY: W55AI Lake Placid, NY; W66AJ Lyon Mountain & Standish, NY; W60AF Malone, NY; W61AE Newport; W63AD Rutland.

WNNE-TV Hartford-Hanover, NH: W65AM Lebanon, NH & White River Junction, VT.

WVTA Windsor: W36AX Bennington, Dorset & Manchester; W76AJ Dover & Wilmington; W79AV North Bennington & Pownal.

VIRGINIA

WVIR-TV Charlottesville: W67AF Staunton.

WHSV-TV Harrisonburg: W64AO Charlottesville.

WSET-TV Lynchburg: W05AA Roanoke.

WCVE-TV Richmond: W77AE Chase City, Mecklenburg County (rural) & South Hill; W74AU Cobbs Creek; W81AG Danville; W71AH Halifax & South Boston; W79AX Heathsville; W70AP Lovingston; W73AS Oak Grove; W39AK Rockfish Valley; W76AE Rustburg.

WCVA-TV Richmond: W76AG Albemarle County rural area & Charlottesville; W79AT Chase City, Mecklenburg County (rural) & South Hill; W76AN Cobbs Creek; W83AJ Danville; W73AJ Halifax & South Boston; W81AL Heathsville; W75AI Lovingston; W75AP Oak Grove; W78AG Rustburg.

WBRA-TV Roanoke: W80AN Amherst; W67AB Garden City & Sugar Loaf areas.

WDBJ Roanoke: W04AG Garden City, Hidden Valley, South Salem & Sugar Loaf.

WSLS-TV Roanoke: W02AE Garden City, Hidden Valley, South Salem & Sugar Loaf.

WVPT Staunton: W49AV Culpeper, Madison & Ruckersville; W42AC Front Royal, Strasburg & Winchester; W38AV Luray.

WASHINGTON

KWSU-TV Pullman: K76CQ Pasco.

KIRO-TV Seattle: K54AO Bremerton; K53AZ Bunker, Centralia & Chehalis; ★K58BW Everett; K46AJ Olympia; K78BM Point Pulley & Puget Sound (surrounding west shoreline); K61CG Port Angeles; K79BE Puyallup; K02EO Seattle (Beach Dr. area).

KTZZ-TV Seattle: ★K27CI Everett; K368F Hoquiam; K25CH North Bend; K34CC Port Angeles.

KSTW Seattle-Tacoma: K02CU Lake Washington.

KAYU-TV Spokane: ★K19AU Omak & Okanogan.

KREM-TV Spokane: K45AC East Wenatchee & Wenatchee.

KXLY-TV Spokane: K09FZ East Valley area, Minnehaha Park area & Spokane; K11NU East Valley, Pasadena Park & Spokane; K11NT Long Lake & Suncrest; K11GD North Spokane; K09NN Northwest Pacific Heights (Spokane); K13HE Spokane (west sections).

KTPS Tacoma: K65BU Grays River & Lebam.

KCPQ Tacoma-Seattle: ★K25CG Aberdeen.

KCWT Wenatchee: K44CK Chelan; K31AH Okanogan, Omak, Pine Creek area & Tunk Valley; K35BJ Tonasket-Ellisford.

WEST VIRGINIA

WPBY-TV Huntington: W57AG Parkersburg.

WOWK-TV Huntington-Charleston: W11AM Charleston; W75AG Williamstown.

WNPB-TV Morgantown: W48AA Grant County, Keyser & Mineral County (rural area); W41AO Hampshire & Morgan County rural area; W44AA Martinsburg; W69AC Romney; W41AA Wheeling.

WISCONSIN

WLUK-TV Green Bay: W72AJ Escanaba, MI.

WPNE Green Bay: W54AR Fence; W55AO Washington Island Twp. & Upper Door County.

WHLA-TV La Crosse: ★W49AG Bloomington.

WKBT La Crosse: K12DZ Prairie du Chien, WI & McGregor, IA.

WHWC-TV Menomonie: ★W39AE Armstrong Creek; W39AF Grantsburg; W55AP River Falls.

WISN-TV Milwaukee: W70AO Fond du Lac.

WVTV Milwaukee: K28CR Kenosha.

Virgin Islands—O & O Translators

WHRM-TV Wausau: W64AU Adams.

WSAW-TV Wausau: W57AR Sayner & Vilas County.

WJFW-TV Wausau-Rhineland: ★
W16BR Wausau; W27AU Wausau; ★
W29AP Wausau.

WYOMING

KFNB Casper: K11RN Douglas.

KGWC-TV Casper: K68DC Clareton.

KTWO-TV Casper: K69DD Bondurant;
K56BT Jackson; K04KD Lander, Riverton &
Fort Washakie; K61DX Laramie; ★K11PJ
Rawlins & Sinclair; K55BL Sheridan.

KGWN-TV Cheyenne: K08IQ Laramie.

KCWC-TV Lander-Riverton: K25AU
Dubois; ★K28CH Gillette; K50BL Jackson;
K22BK Rock Springs; K26BE Sheridan;
★K14HH Teton Village.

KSGW-TV Sheridan: K06JM Gillette.

GUAM

KGTF Agana: K04JG Merizo.

PUERTO RICO

WOLE-TV Aguadilla-Mayaguez:
W60AA San German.

WPRV-TV Fajardo: W56BC Fajardo.

WORA-TV Mayaguez-Aguadilla:
W088M Mayaguez.

WSTE Ponce: W58AA Caguas; W38AB
San Sebastian.

WSUR-TV Ponce: W10AN Aguadilla;
W82AM Maricao; ★W10AS Sabana
Grande & San German.

WAPA-TV San Juan: W49AC Adjuntas;
W56AA Drocovis; W43AA Utuado.

WIPR-TV San Juan: W08AS Utuado.

WKAQ-TV San Juan: W68BU Adjuntas;
W32AA Aguada & Aguadilla; W09AT
Fajardo; W72AD Maricao, Sabana Grande
& San German; W22AB Mayaguez; W42AA
Yauco.

VIRGIN ISLANDS

WTJX-TV Charlotte Amalie: W05AW
Christiansted (various small & rural areas).

WSVI Christiansted: W05AS Charlotte
Amalie.

Instructional Television (2,500 MHz)

Asterisk (*) preceding a listing indicates an application. Star (★) indicates a construction permit; all others are licenses.

As of October 1989

ALABAMA

Birmingham—KLC-77, Board of Education of Birmingham, 2015 Seventh Ave. N, Birmingham, AL 35202. Channels E-1-4 at Wharton Lookout Tower (lat. 33° 33' 39", long. 86° 48' 20"); 111-ft., 10-w each.

Birmingham—KZW-56, Board of Education of Birmingham, 2015 Seventh Ave. N, Birmingham, AL 35202. Channels G-1-4 at Phillips H.S., 2316 N. Seventh Ave., Birmingham (lat. 33° 31' 25", long. 86° 48' 20"); 85-ft., 1-w each.

Birmingham—WBN-31, Board of Trustees U. of Alabama, 1919 Seventh Ave. S, Birmingham, AL 35333. Channels B-1-2 at 621 S. Ninth St., Birmingham (lat. 33° 30' 15", long. 86° 48' 20"); 229-ft., 10-w each.

Gadsden—WCX-510, Gadsden City Board of Education, 501 S. 12th St., Gadsden, AL 35901. Channel C-2 at 501 S. 12th St. (lat. 34° 01' 28", long. 86° 02' 01"); 101-ft., 10-w.

Huntsville—KHU-75, City Board of Education of Huntsville, Box 128, Huntsville, AL 35804. Channels D-1-4 at WHIQ(TV) Huntsville site.

• **Montgomery**—WHR-592, Public Broadcasting Service, 475 L'Enfant Plaza SW, Washington, DC 20024. Channels A-1-4 at Paterson Field (lat. 32° 22' 52", long. 86° 17' 30"); 260-ft., 10-w each.

ALASKA

★ **Anchorage**—WHR-495, State of Alaska. Channels A-1-4 at 2651 Providence Dr., Anchorage (lat. 61° 11' 23", long. 149° 50' 00"); 10-w each.

ARIZONA

• **Casa Grande**—NEW, National Conference on Citizenship, Suite 1250, 1133 15th St. NW, Washington, DC 20005. Channels D-1-4 at Sacaton, Casa Grande (lat. 33° 00' 05", long. 111° 40' 29"); 60-ft., 10-w each.

• **Phoenix**—NEW, Arizona Board of Regents, c/o Robert H. Ellis, Arizona State U., Tempe, AZ 85287. Channels B-1-4 at South Mountain Park, 9-mi. S of downtown Phoenix (lat. 33° 19' 54", long. 112° 03' 52"); 85-ft., 10-w each.

• **Phoenix**—NEW, Arizona Board of Regents, c/o Robert H. Ellis, Arizona State U., Tempe, AZ 85287. Channels F-1-4 at Shaw Butte, 9-mi. N of downtown Phoenix (lat. 33° 35' 38", long. 112° 05' 11"); 50-ft., 10-w each.

• **Phoenix**—NEW, Instructional Telecommunications Foundation, Box 6060, Boulder, CO 80306. Channels B-1-4 at South Mountain Park, 8.2-mi. S of Phoenix

lat. 33° 19' 58", long. 112° 03' 53"); 110-ft., 10-w each.

• **Phoenix**—NEW, National University of the Air Inc., Box 177, Williamsburg, VA 23187-0177. Channels C-1-4 at Valley National Bank (lat. 33° 27' 03", long. 112° 04' 20"); 491-ft., 10-w each.

Phoenix—WHR-919, SamCor Inc., 5500 N. 24th St., Phoenix, AZ 85016. Channels C-1-4 at Good Samaritan Medical Center, 111 E. McDowell Rd., Phoenix (lat. 33° 27' 54", long. 112° 03' 29"); 210-ft., 0.75-w each.

Phoenix (metropolitan area)—WHF-226, Arizona Board of Regents, c/o Robert H. Ellis, Arizona State U., Tempe, AZ 85287. Channels A-1-4 at South Mountain Park, 9-mi. S of downtown Phoenix (lat. 33° 20' 00", long. 112° 03' 46"); 10-w each.

Phoenix, Scottsdale, Glendale, Peoria & Paradise Valley—WHF-227, Arizona Board of Regents, c/o Robert H. Ellis, Arizona State U., Tempe, AZ 85287. Channels E-1-4 at Shaw Butte, 9-mi. N of downtown Phoenix (lat. 33° 35' 38", long. 112° 05' 11"); 50-ft., 10-w each.

• **Sierra Vista**—NEW, Arizona Board of Regents for Benefit of U. of Arizona, KUAT-TV, Modern Languages Bldg., U. of Arizona, Tucson, AZ 85721. Channel D-1 at TV Hill, Fort Huachuca (lat. 31° 32' 29", long. 110° 24' 04"); 24-ft., 10-w. Equipment: Comwave transmitter; Andrew antenna.

Tempe—WHF-225, Arizona Board of Regents, c/o Robert H. Ellis, Arizona State U., Tempe, AZ 85287. Channels G-1-4 at Arizona State U., Stauffer Communications Bldg., Tempe (lat. 33° 25' 10", long. 111° 56' 14"); 85-ft., 10-w each.

• **Tempe**—NEW, Arizona Board of Regents, Arizona State U., Tempe, AZ 85287. Channels D-1-4 at Stauffer Communications Bldg., Tempe (lat. 33° 25' 10", long. 111° 56' 14"); 85-ft., 10-w each.

Tucson—WHR-621, Arizona Board of Regents for Benefit of U. of Arizona, U. of Arizona, Tucson, AZ 85721. Channels D-1-4 at Herring Hall, U. of Arizona, Tucson (lat. 32° 13' 50", long. 110° 57' 10"); 290-ft., 10-w each. Granted modification of CP to change station location to 7120 W. Lost Canyon Dr., Tucson Mountain Communications Site (lat. 32° 14' 56", long. 111° 06' 57"); 132-ft.

• **Tucson**—NEW, Arizona Board of Regents, U. of Arizona, Tucson, AZ 85721. Channels C-1-4 at Tumamoc Hill, Tucson (lat. 32° 12' 53", long. 111° 00' 21"); 20-ft., 10-w each.

• **Tucson**—NEW, Arizona Board of Regents for Benefit of U. of Arizona, Modern Languages Bldg., Room 222, Tucson, AZ 85721. Channels B-1-4 at Herring Hall (lat. 32° 13' 50", long. 110° 57' 10"); 290-ft., 10-w each. Equipment: Emcee transmitter; Andrew antenna.

• **Tucson**—NEW, Hispanic Information & Telecommunications, Box 6060, Boulder, CO 80306. Channels C-1-4 at Tumamoc Hill, Tucson (lat. 32° 12' 46", long. 111° 00' 19"); 56-ft., 10-w each.

• **Tucson**—NEW, PBS, PBS Headquarters, 1320 Braddock Place, Alexandria, VA 22314. Channels A-1-4 at Herring Hall, Bldg. 35, U. of Arizona, Tucson (lat. 32° 13' 50", long. 110° 57' 10"); 275-ft., 10-w each.

ARKANSAS

Little Rock—WHR-556, PBS, PBS Headquarters, 1320 Braddock Place, Alexandria, VA 22314. Channels A-1-4 at First National Bank, Broadway & Capitol Ave., Little Rock (lat. 34° 44' 43", long. 92° 16' 30"); 410-ft., 10-w each.

CALIFORNIA

Anaheim—KUZ-56, Anaheim City School District, 412 E. Broadway. Channels A-1-4 at 412 E. Broadway. 0.25-w each.

Bakersfield—WHR-797, California State College, 9001 Stockdale Hwy., Bakersfield, CA 93311-1099. Channels A-1-4 at Penthouse Roof, Science Bldg. One, California State College, Bakersfield (lat. 35° 20' 59", long. 119° 06' 12"); 83-ft., 20-w each. Granted modification of CP to change facilities to 85-ft., 50-w. Equipment: Comwave transmitter; Andrew antenna.

Barstow—WHR-832, California State University, 5500 University Pkwy., San Bernardino, CA 92407-2397. Channels G-1-4 at N of city of Barstow (lat. 34° 58' 15", long. 117° 02' 20"); 20-ft., 10-w each. Equipment: Global System transmitter; Bogner antenna.

Bear Mountain—WHR-454, California State U.-Fresno, c/o Russ A. Hart, Division of Extended Education, Fresno, CA 93740. Channels A-1-2 at 2-mi. W of Squaw Valley (lat. 36° 44' 38", long. 119° 16' 59"); 27-ft., 50-w each.

Bear Mountain, San Joaquin & Calaveras Counties—WHR-474, San Joaquin Delta Community College. Channels G-1-4 at Bear Mountain (lat. 38° 07' 07", long. 120° 43' 23"); 50-w each.

Beaumont—WHR-661, California State College, 5500 State U. Pkwy., San Bernardino, CA 92407. Channel A-1 at Mount Davis, 2.2-mi. SW of Beaumont (lat. 33° 54' 30", long. 116° 59' 46"); 87-ft., 10-w. Equipment: Emcee transmitter; Bogner antenna.

Beaumont—WHR-927, Diocese of San Bernardino Education & Welfare, 1450 North D St., San Bernardino, CA 92405. Channels B-1-4 at Mount Davis, 2.2-mi. SW of

Beaumont (lat. 34° 54' 30", long. 116° 59' 46"); 60-ft., 10-w each. Equipment: Global transmitter; Bogner antenna.

Berkeley—WAC-273, Regents of the U. of California, 485 University Hall, 2200 University Ave., Berkeley, CA 94720. Channels A-1-2 at Grizzly Peak, Charles Lee Tilden Park, near Grizzly Peak Blvd., Berkeley (lat. 37° 52' 56", long. 122° 13' 57"); 150-ft., 10-w each.

★ **Berry Creek**—WHR-796, Butte Community College District, 3536 Butte Campus Dr., Oroville, CA 95965. Channels A-1-2 at top of Bloomer Hill, Oroville (lat. 39° 39' 04", long. 121° 27' 43"); 149-ft., 10-w each.

★ **Box Springs**—WHM-929, San Bernardino Community College District, 701 S. Mount Vernon Ave., San Bernardino, CA 92410. Channel E-1 at 1.5-mi. NE of Box Springs (lat. 33° 57' 57", long. 117° 16' 53"); 194-ft., 10-w.

★ **Brockway Summit**—WHR-634, California State U. & Colleges, Instructional Media Center, W. First & Normal Sts., Chico, CA 95929-0005. Channels D-1-2 at 8-mi. SSE of Truckee (lat. 39° 15' 47", long. 120° 03' 56"); 19-ft., 10-w each.

Butte—WHQ-374, Regents of the U. of California, 2200 University Ave., Berkeley, CA 94720. Channel D-2 at Sutter Buttes, 12-mi. W of Yuba City (lat. 39° 12' 21", long. 121° 49' 10"); 160-ft., 10-w.

Calaveras & Tuolumne Counties—WHG-340, California State College, 801 W. Monte Vista Ave., Turlock, CA 95380. Channel E-1 at Telegraph Hill, 2.5-mi. E of Columbia (lat. 38° 01' 52", long. 120° 21' 02"); 20-ft., 10-w each.

Chatsworth—WHR-664, U. of Southern California, Olin Hall, 212 University Park, Los Angeles, CA 90089-1455. Channels D-1-4 at Oat Mountain, near Chatsworth (lat. 34° 19' 26", long. 118° 34' 34"); 340-ft., 10-w each.

★ **El Centro**—WHR-809, Imperial County Office of Education, 1398 Sperber Rd., El Centro, CA 92243. Channels C-1-4 at 1398 Sperber Rd. (lat. 32° 45' 08", long. 115° 33' 40"); 104-ft., 10-w each.

El Dorado—WHR-925, Los Rios Community College District, 1919 Spanos Court, Sacramento, CA 95825. Channel D-3 at El Dorado (lat. 38° 37' 49", long. 120° 51' 20"); 508-ft., 10-w. Equipment: ITS transmitter; Bogner antenna.

El Dorado County—WHG-370, California State U. & Colleges, 6000 J St., Sacramento, CA 95819. Channel A-2 at California State U. Library (lat. 38° 33' 35", long. 121° 25' 22"); 133-ft., 10-w.

• **Eiverta**—NEW, California Human Development Corp., 2462 Mendocino Ave., Santa Rosa, CA 95401. Channel C-1 at 606 Delano St. (lat. 38° 42' 26", long. 121° 28' 33"); 450-ft., 10-w.

* **Elverta**—NEW, California Human Development Corp., 2462 Mendocino Ave., Santa Rosa, CA 95401. Channels D-1-4 at 606 Delano St. (lat. 38° 42' 26", long. 121° 28' 33"); 450-ft., 10-w each.

Encino—KSW-92, Archdiocese of Los Angeles Education & Welfare Corp., 1531 W. Ninth St., Los Angeles, CA 90006. Channels D-1-4 at 17750 Ventura Blvd., Encino (lat. 34° 24' 50", long. 119° 50' 24").

Fresno—KVK-21, Fresno County Schools, 2314 Mariposa St., Fresno, CA 93721. Channels G-1-2 at 2220 Tulare St.

Fresno—KYD-25, Fresno County Schools, 2314 Mariposa St., Fresno, CA 93721. Channels B-1-2 at 733 L St., Fresno (lat. 36° 43' 55", long. 119° 47' 20"); 0.002-w each.

Fresno—KZM-20, Fresno County Schools, 2314 Mariposa St., Fresno, CA 93721. Channels C-1-2 at 210 S. Academy, Sanger (lat. 37° 00' 46", long. 119° 27' 02"); 45-ft., 0.25-w each.

* **Fresno**—NEW, National Conference on Citizenship, Suite 1250, 1133 15th St. NW, Washington, DC 20005. Channels D-1-4 at 2775 E. Shaw (lat. 36° 49' 07", long. 119° 30' 33"); 153-ft., 10-w each.

Fresno, Tulare & Kings Counties—WHR-462, California State U. & Colleges, Maple & Shaw Aves., Fresno, CA 93740. Channel E-1 at Speech Arts Bldg., California State U., Fresno (lat. 36° 48' 41", long. 119° 44' 43"); 90-ft., 10-w.

Fullerton—KVP-26, Anaheim City School District, 400 E. Hermosa Dr., Fullerton, CA 92635. Channels F-1-4 at Acacia transmitter site (lat. 35° 53' 30.8", long. 117° 54' 04.0"); 9-w each.

Fullerton—WHR-667, California State U.-Fullerton, 800 N. State Blvd., Fullerton, CA 92634-5000. Channels A-1-4 at corner of Nutwood Ave. & State College Blvd., Fullerton (lat. 33° 52' 55", long. 117° 53' 05"); 100-ft., 10-w each.

Gilroy—WHR-644, Santa Clara County Board of Education, 100 Skyport Dr., San Jose, CA 95115. Channels G-2-3 at 1.56-mi. W of intersection of Hwy. 101 & Church Ave. (lat. 37° 03' 35", long. 121° 37' 30"); 30-ft., 10-w each. Equipment: Emcee transmitter; Bogner antenna.

* **Gilroy rural area**—WHR-827, Leland Stanford Jr. U., 401 Durand Bldg., Stanford, CA 94305. Channels C-1-4 at Canada Rd., 4.9-mi. E of Gilroy (lat. 37° 00' 25", long. 121° 28' 46"); 41-ft., 10-w each.

Gonzales—WHR-909, Hartnell College, 156 Homestead Ave., Salinas, CA 93901. Channels B-1-4 at E side of Parsons Hill (lat. 36° 34' 54", long. 121° 26' 34"); 20-w each. Equipment: Comwave transmitter; Andrew antenna.

Greenfield—WHR-910, Hartnell College, 156 Homestead Ave., Salinas, CA 93901. Channels A-1-4 at Greenfield High School (lat. 36° 19' 36.3", long. 121° 14' 42.8"); 30-ft., 10-w each. Equipment: Comwave transmitter.

* **Imperial Beach**—NEW, National Conference on Citizenship, Suite 1250, 1133 15th St. NW, Washington, DC 20005. Channels D-1-4 at Otay Mountain, Imperial Mountain (lat. 32° 35' 42", long. 116° 50' 39"); 40-ft., 10-w each.

Joaquin Ridge—WHR-819, California State U.-Fresno, Division of Extended Education, Fresno, CA 93740. Channel D-2 at 12-mi. NW of Coalinga (lat. 36° 17' 58", long. 120° 23' 55"); 27-ft., 50-w.

* **Lassen**—WHQ-303, California State U. Channels E-1-4 at 4-mi. SE of Milford (lat. 40° 07' 30", long. 120° 19' 29"); 15-ft.

Livermore—WBY-28, Regents of the U. of California, 2200 University Ave., Berkeley, CA 94720. Channel B-4 at 10-mi. N of Livermore (lat. 37° 49' 17", long. 121° 46' 49"); 75-ft., 10-w. Equipment: Emcee transmitter; Andrew antenna.

Long Beach—WHR-679, California State U., 400 Golden Shore, Long Beach, CA 90802. Channels B-3-4 at Bellflower Blvd., Long Beach (lat. 33° 46' 37", long. 118° 06' 47"); 105-ft., 10-w each.

Long Beach—WFD-555, Long Beach Unified School District of Los Angeles County, 701 Locust Ave., Long Beach, CA 90813. Channels G-1-4 at 878 Locust Ave., Long Beach (lat. 33° 46' 37", long. 118° 11' 23"); 26-ft., 0.1-w each.

* **Los Altos**—WHR-464, Assn. for Continuing Education, 5050 El Camino Real, Los Altos, CA 94022. Channels A-1-4 at 5050 El Camino Real (lat. 37° 23' 48", long. 122° 06' 14"); 80-ft., 10-w each.

Los Angeles—KSW-93, Archdiocese of Los Angeles Education & Welfare Corp., 1531 W. 9th St., Los Angeles, CA 90006. Channels G-1-4 at Mount Wilson, Los Angeles (lat. 34° 13' 27", long. 118° 03' 47"); 10-w each.

Los Angeles—WHR-463, California State U.-Los Angeles, 5151 State University Dr., Los Angeles, CA 90032. Channels A-1-4 at King Hall, 5151 State University Dr. (lat. 34° 04' 04", long. 118° 09' 54"); 80-ft., 10-w each.

Los Angeles—KWE-33, U. of Southern California, Los Angeles, CA 90007. Channels B-1-4 at 3800 Mount Lee Dr. (lat. 34° 08' 04", long. 118° 19' 11"); 10-w each.

Los Angeles—KWE-34, U. of Southern California, Los Angeles, CA 90007. Channels F-1-4 at Seaver Science Center, Hoover & 37th Sts., Los Angeles (lat. 34° 01' 13", long. 118° 17' 17"); 105-ft., 0.1-w each.

Los Angeles—WDD-658, U. of Southern California, University Park, Los Angeles, CA 90089. Channels F-1-4 at Seaver Science Center, Hoover & 37th Sts., Los Angeles (lat. 34° 01' 13", long. 118° 17' 17"); 110-ft., 0.1-w each. Equipment: Emcee transmitter; Andrew antenna.

* **Los Angeles**—WDD-655, U. of Southern California, Los Angeles, CA 90007. Channels A-1-4 at Signal, near Long Beach (lat. 33° 48' 00", long. 118° 09' 45"); 100-ft., 10-w each.

Milpitas—WHG-338, Santa Clara County Board of Education, 100 Skyport Dr., San Jose, CA 95115. Channels B-1-4 at approx. 4.4-mi. NE of Milpitas (lat. 37° 29' 07", long. 121° 51' 57"); 80-ft., 10-w each.

Mission Viejo—WHR-654, Saddleback Community College District, 28000 Marguerite Pkwy., Mission Viejo, CA 92692. Channel A-1 at 28000 Marguerite Pkwy., Mission Viejo (lat. 33° 33' 12", long. 117° 39' 54"); 55-ft., 1-w.

* **Modjeska**—WHR-854, California State U. & Colleges, 800 N. State College Blvd.,



BROADCAST & STUDIO PRODUCTS
UHF, VHF, MMDS and
ITFS equipment
Turnkey Systems Since 1960

PO Box 68 • White Haven, PA 18661 • 717-443-9575
1-800-233-6193
FAX 717-443-9257

Fullerton, CA 92634-5000. Channels B-1-4 at Modjeska Peak, 5-mi. E of Modjeska (lat. 33° 42' 58", long. 117° 32' 52"); 22-ft., 10-w each.

Modjeska Peak—WHG-396, Diocese of Orange Education & Welfare Corp. Channels G-1-2 at Orange & Riverside County border, 10-mi. S of Corona (lat. 33° 42' 39", long. 117° 31' 56"); 20-ft., 10-w each.

* **Mount Bullion, Mariposa & Merced Counties**—WHG-342, California State U. & Colleges, 801 W. Monte Vista Ave., Turlock, CA 95380. Channel F-1 at Mount Bullion (lat. 37° 32' 05", long. 120° 01' 46"); 20-ft., 10-w.

Mount Davis—WHR-686, California State College, 5500 State College Pkwy., San Bernardino, CA 92407. Channel G-1 at Craf-ton Hills (lat. 34° 02' 32", long. 117° 06' 09"); 10-w.

Mount Diablo—WGV-621, Roman Catholic Communications Corp., 443 Church St., San Francisco, CA 94114. Channels C-1-4 at 7-mi. E of Walnut Creek, Mount Diablo (lat. 37° 52' 54", long. 121° 55' 05"); 70-ft., 10-w each.

* **Mount Eldora**—WHR-772, Los Rios Community College District, 1919 Spanos Court, Sacramento, CA 95825. Channels G-1-4 at Cosumnes River College Campus (lat. 38° 27' 11", long. 121° 25' 20"); 110-ft., 10-w each. Equipment: ITS transmitter; Andrew antenna.

Mount Laguna—WFW-588, Board of Trustees, California State U.-San Diego, 5300 Campanile Dr., San Diego, CA 92182. Channels A-1-2 at Monument Peak, Cleveland National Forest, Mount Laguna (lat. 32° 53' 30", long. 116° 25' 20"); 20-ft., 10-w each. Equipment: Emcee transmitter; Anixter-Mark antenna.

Mount Oso—WGV-750, California State U.-Stanislaus, 801 W. Monte Vista Ave., Turlock, CA 95380. Channels A-1, 3 at 800 W. Monte Vista Ave., Turlock (lat. 37° 30' 16", long. 120° 51' 04"); 20-ft., 10-w each.

* **Mount Sanhedrin**—WHR-496, Mendocino County Superintendent of Schools, 589 Low Gap Rd., Ukiah, CA 95482. Channels A-1-4 at 15.8-mi. NE of Willits (lat. 39° 31' 00", long. 123° 05' 45"); 15-ft., 50-w each.

* **Mount Soledad & San Diego County**—WHR-611, California State U. & Colleges. Channels B-1-4 at KGTV(TV) transmitter site, San Diego (lat. 32° 50' 20", long. 117° 14' 56"); 154-ft., 10-w each.

* **Mount Whitney & San Diego County**—WHM-928, Diocese of San Diego Education & Welfare Corp., Box 80428, Alcala Park, San Diego, CA 92138. Channel A-1 at 21851 Washingtonian Dr., 900-ft. NE of Mount Whitney (lat. 33° 06' 39", long. 117° 09' 11"); 35-ft., 10-w.

Mount Wilson & Los Angeles—WHG-268, California State U. & Colleges. Channel E-1 at 6-mi. NE of Pasadena (lat.

34° 13' 27", long. 118° 13' 47"); 44-ft., 10-w.

Nevada County—WHG-371, California State U. & Colleges, 6000 J St., Sacramento, CA 95819. Channel B-4 at 6-mi. S of Grass Valley (lat. 39° 08' 00", long. 121° 05' 57"); 10-w.

New Almaden—WHR-453, San Jose State U., DBH 216, One Washington Square, San Jose, CA 95192. Channels A-1-4 at Peak Loma Prieta, 4.6-mi. SW of New Almaden (lat. 37° 06' 40", long. 121° 50' 29"); 10-w each.

* **Niles**—WHR-466, Assn. for Continuing Education, 404A Durand Bldg., Stanford, CA 94305. Channels G-1-4 at Sunol Ridge, 2.5-mi. N of Niles (lat. 37° 37' 12", long. 121° 55' 17"); 1950-ft., 10-w each.

North Palm Springs—WHR-904, Diocese of San Bernardino Education & Welfare Corp., 472 W. Arrowhead Ave., San Bernardino, CA 92401. Channels G-1-4 at White Water Hill, North Palm Springs, N of junction of Hwys. 10 & 62 (lat. 33° 55' 25", long. 116° 36' 57"); 60-ft., 10-w each.

Northridge—WHG-227, California State U.-Northridge, Oviatt Library, 18111 Nordhoff St., Northridge, CA 91330. Channels A-1-4 at 18111 Nordhoff St., Northridge (lat. 34° 14' 25", long. 118° 31' 43"); 78-ft., 1-w each.

* **Oakland & Alameda County**—WHG-348, Peralta Community College District, 333 E. Eighth St., Oakland, CA 94606. Channels A-3-4 at 1221 Broadway, Oakland (lat. 37° 48' 13", long. 122° 16' 16"); 338-ft., 10-w each. Equipment: Com-wave transmitter; Anixter antenna.

Orange—WHG-395, Diocese of Orange Education & Welfare Corp. Channels B-1-2 at 2811 E. Villa Real Dr., Orange (lat. 33° 49' 48", long. 117° 49' 28"); 17-ft., 10-w each.

Palm Springs—WHR-659, California State College, 5500 State College Pkwy., San Bernardino, CA 92407. Channel C-1 at White Water Hill at junction of Hwys. 10 & 62 (lat. 33° 55' 25", long. 116° 36' 57"); 60-ft., 10-w.

Palmdale—WHR-502, California State U.-Northridge, Oviatt Library, 18111 Nordhoff St., Northridge, CA 91330. Channels C-1-4 at Hauser Mountain, Palmdale (lat. 34° 32' 52", long. 118° 12' 53"); 66-ft., 10-w each.

* **Pleasanton**—WHR-814, Leland Stanford Jr. U., 401 Durand Bldg., Stanford, CA 94305. Channels G-1-4 at Sunol Ridge, 4-mi. SW of Pleasanton (lat. 37° 37' 13", long. 121° 55' 16"); 67-ft., 2-w each.

Point Mugu—WAQ-324, Regents of the U. of California, 485 University Hall, 2200 University Ave., Berkeley, CA 94720. Channels E-1-2 at 3.3-mi. E of Naval Air Station Point Mugu, Laguna Peak (lat. 34° 06' 30", long. 119° 03' 50"); 20-ft., 10-w each.

* **Pomona**—WHR-505, California State Polytechnic U.-Pomona, 3801 W. Temple

Instructional Television—California

- Ave., Pomona, CA 91768. Channel A-2 at 3801 W. Temple Ave. (lat. 34° 03' 42", long. 117° 46' 58"); 40-ft., 10-w. Requests modification to add channels A-1, 3-4, move station to Sunset Ridge, 5.5-mi. NE of Claremont (lat. 34° 11' 11"; long. 117° 42' 03"). Equipment: Bogner antenna.
- * **Quincy**—WGR-860, California State U.-Chico, Instructional Media Center, W. First & Normal Sts., Chico, CA 95929-0005. Channel A-1 at 7.9-mi. NE of Quincy (lat. 40° 02' 45", long. 120° 53' 04"); 40-ft., 10-w.
- Ramona & San Diego County**—WHG-344, California State U.-San Diego, 5300 Campanile Dr., San Diego, CA 92182. Channels C-3-4 at Mount Woodson (lat. 33° 00' 33", long. 116° 58' 13"); 45-ft., 10-w each.
- Redding**—WBS-390, California State U.-Chico, Instructional Media Center, W. First & Normal Sts., Chico, CA 95929-0005. Channel A-1 at 13-mi. W of Redding (lat. 40° 36' 09", long. 122° 39' 01"); 40-ft., 10-w.
- * **Redding**—WHR-569, PBS, 1320 Brad-dock Place, Alexandria, VA 22314. Channels C-1-4 at KIXE-TV tower, 13-mi. W of Redding (lat. 40° 36' 09", long. 122° 39' 01"); 40-ft., 10-w each.
- Reedley**—KZM-21, Fresno County Schools, 2314 Mariposa St., Fresno, CA 93721. Channels C-1-2 at Reedley High School, 740 W. North Ave., Reedley (lat. 36° 36' 12", long. 119° 27' 21"); 262-ft., 9-w each.
- Riverside**—WHR-928, The Regents of the U. of California, 523 Banway Bldg., Berkeley, CA 94720. Channels B-2-4 at Box Springs Mountain, Riverside (lat. 33° 57' 56", long. 117° 17' 21"); 104-ft., 10-w each. Equipment: ITS transmitter; Andrew antenna.
- Sacramento**—WHR-512, Instructional Telecommunications Foundation, Box 6060, Boulder, CO 80306. Channels C-2-4 at 606 Delano St., Elverta (lat. 38° 42' 26", long. 121° 28' 33"); 407-ft., 10-w each.
- Sacramento**—WSA-39, Regents of U. of California, 485 University Hall, 2200 University Ave., Berkeley, CA 94720. Channel G-1 at Hutchison Hall, U. of California-Davis (lat. 38° 32' 25", long. 121° 44' 52"); 84-ft., 10-w.
- Sacramento**—WSA-40, Regents of U. of California, 485 University Hall, 2200 University Ave., Berkeley, CA 94720. Channel B-1 at 2315 Stockton Blvd., Sacramento (lat. 38° 33' 18", long. 121° 27' 18"); 151-ft., 10-w.
- * **Sacramento**—NEW, Hispanic Information & Telecommunications, Suite 225, 80 E. 11th St., New York, NY 10003. Channels D-1-4 at 5831 Rosebud Lane, Sacramento (lat. 38° 40' 22", long. 121° 19' 52"); 328-ft., 10-w each.
- Salinas**—WHR-911, Hartnell College, 156 Homestead Ave., Salinas, CA 93901. Channels D-1-4 (lat. 36° 40' 22", long. 121° 40' 00"); 49-ft., 10-w each. Equipment: Com-wave transmitter; Andrew antenna.
- San Bernardino**—WHR-658, California State College, 5500 State U. Pkwy., San Bernardino, CA 92407. Channel A-1 at 5500 State U. Pkwy. (lat. 34° 10' 57", long. 117° 19' 23"); 110-ft., 10-w.
- San Bernardino**—WHR-929, San Bernardino Community College District, 701 S. Mount Vernon Ave., San Bernardino, CA 92410. Channels G-3-4 at Box Spring Canyon (lat. 33° 57' 56", long. 117° 17' 21"); 104-ft., 10-w each. Equipment: ITS transmitter; Andrew antenna.
- * **San Bernardino**—WHM-937, San Bernardino Community College District, 701 S. Mount Vernon Ave., San Bernardino, CA 92410. Channel B-1 at Box Spring Mountain (lat. 33° 57' 57", long. 117° 16' 53"); 104-ft., 10-w.
- * **San Bernardino**—NEW, Hispanic Information & Telecommunications, Suite 225, 80 E. 11th St., New York, NY 10003. Channels C-1-4 at Box Spring Canyon, San Bernardino (lat. 33° 57' 56", long. 117° 17' 21"); 104-ft., 10-w each.
- * **San Bernardino**—NEW, National U. of the Air Inc., Box 177, Williamsburg, VA 23187-0711. Channels A-1-4 at Box Spring Canyon (lat. 33° 57' 56", long. 117° 17' 21"); 108-ft., 10-w each.
- San Bernardino & Riverside metropolitan area**—WHG-356, Diocese of San Bernardino Education & Welfare Corp. Channels D-1-2 at St. Francis Xavier Cabrini Catholic Church, 23079 Crest Forest Dr., Crestline (lat. 34° 18' 08", long. 117° 17' 55"); 25-ft., 10-w each.
- San Diego**—WBM-725, California State U. & Colleges, 5402 College Ave., San Diego, CA 92182. Channels A-1-3 at 5300 Campanile Dr., San Diego State U. (lat. 32° 46' 35", long. 117° 04' 17"); 75-ft., 0.1-w each.
- San Diego**—WBM-726, California State U. & Colleges, 5402 College Ave., San Diego, CA 92182. Channels E-1-3 at San Miguel Mountain, 13-mi. E of San Diego (lat. 32° 41' 48", long. 116° 56' 10"); 75-ft., 10-w each.
- San Diego**—WBS-375, San Diego County Dept. of Education, 6401 Linda Vista Rd., San Diego, CA 92111. Channels D-1-2 at KGTV(TV) transmitter bldg., Mount Soledad, San Diego (lat. 32° 50' 20.5", long. 117° 14' 56.5"); 80-ft., 10-w each.
- San Diego**—WBS-376, San Diego County Dept. of Education, 6401 Linda Vista Rd., San Diego, CA 92111. Channel G-1 at 6401 Linda Vista Rd., San Diego (lat. 32° 46' 11", long. 117° 10' 44"); 30-ft., 0.1-w.
- San Diego**—WDD-752, San Diego County Dept. of Education, 6401 Linda Vista Rd., San Diego, CA 92111. Channels C-1-4 at San Miguel Mountain, 13-mi. SE of San Diego (lat. 32° 41' 48", long. 116° 56' 10"); 85-ft., 10-w each.
- San Diego**—WDD-753, San Diego County Dept. of Education, 6401 Linda Vista Rd., San Diego, CA 92111. Channels A-1-4 at 6401 Linda Vista Rd., San Diego (lat. 32° 46' 11", long. 117° 10' 44"); 30-ft., 0.1-w each.
- * **San Diego & San Diego County (north)**—WHG-343, Board of Trustees, California State U., 5402 College Ave., San Diego, CA 92182. Channels B-1-2 at San Diego U., 5300 Campanile Dr. (lat. 32° 46' 35", long. 117° 04' 17"); 56-ft., 10-w each.
- San Francisco**—WHR-759, Assn. for Continuing Education, Suite 110, 5050 El Camino Real, Los Altos, CA 94022. Channels G-1-4 at Suro Tower No. One La Avanzada Rd., San Francisco (lat. 37° 45' 20", long. 122° 27' 05"); 977-ft., 10-w each. Equipment: Emcee transmitter; Bogner antenna.
- San Francisco**—WHR-760, Assn. for Continuing Education. Channels G-1-4 at Clay-Jones Bldg., Corner of Clay & Jones Sts. (lat. 37° 47' 33", long. 122° 24' 52"); 326-ft., 10-w each. Equipment: Emcee transmitter; Bogner antenna.
- San Francisco**—KHU-89, Regents of U. of California, 485 University Hall, 2200 University Ave., Berkeley, CA 94720. Channel F-2 at 22nd St. & Potrero Ave., San Francisco (lat. 37° 45' 35.5", long. 122° 24' 01.0").
- San Francisco**—KTB-97, Regents of U. of California, 485 University Hall, 2200 University Ave., Berkeley, CA 94720. Channels F-1, 3 at Moffitt Hospital, San Francisco (lat. 37° 46' 05", long. 122° 27' 19"); 229-ft., 10-w each.
- San Francisco**—KZB-23, Roman Catholic Communications Corp., 443 Church St., San Francisco, CA 94114. Channels B-1-4 at San Bruno Mountain, 2-mi. S of San Francisco.
- San Francisco**—KZB-24, Roman Catholic Communications Corp., 443 Church St., San Francisco, CA 94114. Channels D-1-4 at Mount Tamalpais.
- San Francisco Bay**—KGG-38, Leland Stanford Jr. U. Board of Trustees, Stanford Electronics Labs, Stanford, CA 94305. Channels E-1-4 at Montebello Rd., 7.9-mi. SSE of Stanford (lat. 37° 19' 18", long. 122° 08' 47"); 62-ft., 10-w each.
- San Joaquin**—WGV-751, California State U. & Colleges-Stanislaus, 800 Monte Vista Ave., Turlock, CA 95380. Channels D-1, 3 at Mount Oso, 29-mi. W of Turlock (lat. 37° 30' 20", long. 121° 22' 25"); 20-ft., 10-w each.
- San Jose**—WHR-460, California State U. & Colleges-San Jose, DBH 216, One Washington Square, San Jose, CA 95192. Channels G-1-4 at 125 S. Seventh St., San Jose (lat. 37° 20' 10", long. 121° 54' 03"); 65-ft., 1-w each.
- San Jose**—KZB-25, Roman Catholic Communications Corp., 443 Church St., San Francisco, CA 94114. Channels D-1-4 at Monument Peak.
- * **San Jose**—NEW, National Conference on Citizenship, Suite 1250, 1133 15th St. NW, Washington, DC 20005. Channels C-1-4 at Loma Prieta, San Jose (lat. 37° 06' 39", long. 121° 50' 31"); 100-ft., 10-w each.
- San Marcos**—WGR-706, Palomar Community College District, 1140 W. Mission Rd., San Marcos, CA 92069. Channel A-3 at 1140 W. Mission Rd., San Marcos (lat. 33° 09' 03", long. 117° 10' 53"); 50-ft., 0.1-w. Equipment: Emcee transmitter; Andrew antenna.
- San Marcos**—WGR-707, Palomar Community College District, 1140 W. Mission Rd., San Marcos, CA 92069. Channel F-4 at Mount Whitney, San Marcos (lat. 33° 06' 32", long. 117° 09' 16"); 30-ft., 10-w. Equipment: Emcee transmitter; Andrew antenna.
- San Marcos**—WCX-487, San Diego County Dept. of Education, 6401 Linda Vista Rd., San Diego, CA 92111. Channel F-1 at Mount Whitney, San Marcos (lat. 33° 06' 32", long. 117° 09' 16"); 30-ft., 10-w.
- San Marcos & San Diego County (north)**—WHG-345, California State U. & Colleges, 5402 College Ave., San Diego, CA 92182. Channels G-2-4 at 321 Washington Dr. (lat. 33° 06' 55", long. 117° 09' 01"); 100-ft., 10-w each.
- San Mateo County**—KZB-22, Roman Catholic Welfare Corp. of San Francisco, 441 Church St., San Francisco, CA 94114. Channels G-1-4 at St. Patrick's Seminary, Middlefield Rd., Menlo Park., 6.4-w each.
- San Miguel Mountain-San Diego County**—WHQ-403, California State U. & Colleges-San Diego, 5402 College Ave., San Diego, CA 92182. Channels G-1-4 at 13-mi. SE of San Diego (lat. 32° 41' 48", long. 116° 56' 10"); 60-ft., 10-w each.
- Santa Ana**—WSJ-69, Santa Ana Unified School District, 1405 French St., Santa Ana, CA 92701. Channels A-1-4 at 1405 French St., Santa Ana (lat. 33° 45' 25", long. 117° 51' 43"); 32-ft., 0.1-w each.
- Santa Ana**—WSJ-70, Santa Ana Unified School District, 1405 French St., Santa Ana, CA. Channels C-1-4 at Flower St. & Civic Center Dr. W, Santa Ana (lat. 33° 45' 03", long. 117° 52' 05"); 216-ft., 10-w each.
- * **Santa Anita Peak**—WHR-802, Corporation Community College TV, Suite 109, 5400 Orange Ave., Cypress, CA 90630. Channel C-4 at 0.5-mi. N of Sierra Madre, 0.75-mi. N of fire station on Santa Anita Ave. (lat. 34° 11' 17", long. 118° 02' 02"); 20-ft., 10-w.
- Santa Barbara**—WAQ-323, Regents of U. of California, 485 University Hall, 2200 University Ave., Berkeley, CA 94720. Channels A-1-2 at Engineering Bldg., U. of California at Santa Barbara, Goleta (lat. 34° 24' 50", long. 119° 50' 24"); 93-ft., 10-w each.
- * **Santa Barbara**—WHR-839, Archdiocese of Los Angeles Education & Welfare Corp., 1531 W. Ninth St., Los Angeles, CA 90015. Channels D-1-4 at Bcst. Peak, 9.5-mi. NW of Goleta (lat. 34° 31' 32", long. 119° 57' 28"); 35-ft., 10-w each.
- Santa Paula**—WHR-902, Archdiocese of Los Angeles Education & Welfare Commission, 1531 W. Ninth St., Los Angeles, CA 90015. Channels B-1-4 at South Mountain, 3-mi. SE of Santa Paula (lat. 34° 19' 49", long. 119° 01' 24"); 253-ft., 10-w each.
- Santa Paula**—WHG-228, California State U. & Colleges-Northridge, Oviatt Library, 1811 Nordhoff St., Northridge, CA 91330. Channels C-1-4 at South Mountain, 3-mi. SE of Santa Paula (lat. 34° 19' 52", long. 119° 01' 17"); 10-w each.
- * **Santa Rosa**—WHR-761, Rural California Bcstg. Corp., Box 2638, Rohmert Park, CA 94928. Channels B-1-4 at Taylor Mountain (lat. 38° 25' 07", long. 122° 40' 33"); 40-ft., 10-w each.
- Santiago**—WHR-655, Saddleback Community College, 28000 Marguerite Pkwy., Mission Viejo, CA 92692. Channel D-4 at Bldg. Five, Santiago Peak (lat. 33° 42' 38", long. 117° 32' 01"); 20-ft., 1-w.
- Signal Hill**—KZH-31, Long Beach Unified School District, 201 E. Eighth St., Long Beach, CA 90813. Channels D-1-4 at W side of Junipero Ave., approx. 400-ft. N of 23rd St. (lat. 33° 48' 00", long. 118° 09' 45"); 147-ft., 10-w each.

Stockton—WHR-656, California State U. & Colleges-Stanislaus, 801 Monte Vista Ave., Turlock, CA 95380. Channel B-1 at 5151 Pacific Ave., Stockton (lat. 37° 59' 46"; long. 121° 19' 03"); 127-ft., 10-w. Equipment: Comwave transmitter; Anixter antenna.

Torrance—WAU-30, Torrance Unified School District, 2336 Plaza del Amo, Torrance, CA 90501. Channels C-1-4 at Educational Materials Bldg., 2336 Plaza del Amo.

Tranquillity—KZM-22, Fresno County Schools, 2314 Mariposa St., Fresno, CA 93721. Channels C-1-2 at Tranquillity Union High School, 6050 Juanchi St., Tranquillity (lat. 36° 38' 35"; long. 120° 15' 06"); 250-ft., 9-w each.

Victorville—WHR-835, California State U.-San Bernardino. Channels C-1-4 at N of City of Victorville on Hwy. 15 (lat. 34° 36' 37"; long. 117° 17' 14"); 20-ft., 10-w each. Equipment: Bogner antenna.

* **Visalia**—NEW, College of the Sequoias, 915 S. Mooney Blvd., Visalia, CA 93277. Channels B-1-4 at NW corner of Walnut & Woodland Sts., Visalia (lat. 36° 18' 50"; long. 119° 19' 06"); 265-ft., 20-w each.

* **Walnut Grove**—WHR-848, Roman Catholic Communications Corp., 324 Middlefield Rd., Menlo Park, CA 94025. Channels E-1-4 at 2-mi. NNE of Walnut Grove (lat. 38° 14' 48"; long. 121° 29' 59"); 200-ft., 10-w each.

Yuba City—WAQ-325, California State U. & Colleges-Chico, Instructional Media Center, W First & Normal St., Chico, CA 95929-0005. Channel D-1, 3-4 at 12-mi. W of Yuba City (lat. 39° 12' 21"; long. 121° 49' 10"); 20-ft., 100-w each.

COLORADO

Boulder—WHA-72, U. of Colorado, PSR B-1, Rm. 116, Boulder, CO 80302. Channel B-3 at Patty's Peak, rural Boulder (lat. 39° 58' 14"; long. 105° 16' 47"); 35-ft., 10-w.

* **Boulder**—NEW, U. of Colorado, c/o Shaun Dalrymple, Box 455, Boulder, CO 80309. Channels G-1-4 at Patty's Peak, Flat Irons Range (lat. 39° 58' 14"; long. 105° 16' 47"); 35-ft., 10-w each.

* **Colorado Springs**—WHR-694, U. of Colorado, Box B-3, Boulder, CO 80309. Channels D-1-4 at Austin Bluffs (lat. 38° 53' 47"; long. 104° 47' 53"); 140-ft., 10-w each.

* **Colorado Springs**—NEW, Hispanic Information & Telecommunications Network Inc., Suite 225, 80 E. 11th St. NW, New York, NY 10003. Channels G-1-4 at 13-1/2 Transmitter Lane (lat. 38° 44' 42"; long. 104° 51' 39"); 94-ft., 10-w each

* **Denver**—WHR-488, Denver Area Educational Telecommunications Consortium Inc., Amoco Bldg., 1670 Broadway, Denver, CO 80202. Channels E-1-4 at Opportunity School, 13th & Walton, Denver (lat. 39° 44' 30"; long. 104° 59' 40"); 70-ft., 10-w each.

* **Denver**—WHR-521, Front Range Educational Media Corp., Box 427, Broomfield, CO 80020. Channels C-1-3 at Amoco Bldg., 1670 Broadway, Denver (lat. 39° 44' 37"; long. 104° 59' 16"); 540-ft., 10-w each.

* **Denver**—WHR-780, School District No. 1 in City & County of Denver & the State of

Colorado, c/o Donald D. Johnson, KRMA-TV, 1261 Glenarm Place, Denver, CO 80204. Channels G-1-4 at KRMA-TV studio, 13th & Walton Sts. (lat. 39° 44' 30"; long. 104° 59' 40"); 70-ft., 10-w each.

* **Denver**—WHR-781, School District No. 1 in City & County of Denver & the State of Colorado, c/o Donald D. Johnson, KRMA-TV, 1261 Glenarm Place, Denver, CO 80204. Channels D-1-4 at KRMA-TV studio, 13th & Walton Sts. (lat. 39° 44' 30"; long. 104° 59' 40"); 70-ft., 10-w each.

* **Pueblo**—WHR-579, PBS, PBS Headquarters, 1320 Braddock Place, Alexandria, VA 22314. Channels A-1-4 at 7.9-mi. NNE of Pueblo on Baculite Mesa (lat. 38° 22' 24.5"; long. 104° 33' 27.2"); 300-ft., 10-w each.

CONNECTICUT

Ashford—WHR-888, Connecticut Educational Telecommunications Corp., 24 Summit St., Hartford, CT 06106. Channels D-1-4 at Punkin Hill (lat. 41° 51' 51"; long. 72° 07' 19"); 305-ft., 10-w each. Equipment: ITS transmitter; Andrew antenna.

Bozrah—WHF-277, Connecticut Educational Telecommunications Corp., 24 Summit St., Hartford, CT 06106. Channels E-1-2 at 3.2-mi. SSW of Fitchville (lat. 41° 31' 11"; long. 72° 10' 04"); 481-ft., 50-w each.

Brookfield—WHR-840, Connecticut Educational Telecommunications Corp., 24 Summit St., Hartford, CT 06106. Channels D-3-4 at Carmen Hill Rd., 0.5-mi. N of N. Mountain Rd., Brookfield (lat. 41° 29' 35"; long. 73° 25' 37"); 80-ft., 10-w each.

Cornwall—WHR-804, Connecticut Educational Telecommunications Corp., 24 Summit St., Hartford, CT 06106. Channels A-1-4 at end of Mattatuck Rd., 2.3-mi. SE of Cornwall (lat. 41° 49' 17"; long. 73° 17' 52"); 180-ft., 10-w each. Equipment: ITS transmitter; Andrew antenna.

* **Glastonbury**—WHF-276, Connecticut Educational Telecommunications Corp., 24 Summit St., Hartford, CT 06106. Channels C-1-4 at John Tom Hill, intersection of Birch Mountain Rd. & Hebron Ave. (lat. 41° 42' 32"; long. 72° 28' 30"); 220-ft., 10-w each.

Haddam—WHR-673, Connecticut Public Broadcasting Inc., 24 Summit St., Hartford, CT 06106. Channels A-1-4 at Porkorny Rd. (lat. 41° 26' 36"; long. 72° 34' 02"); 280-ft., 10-w each. Equipment: ITS transmitter; Andrew antenna.

* **Hartford**—WHF-271, Connecticut Educational Telecommunications Corp., 24 Summit St., Hartford, CT 06106. Channels E-1-4 at Video Lane off Booth Hill Rd. (lat. 41° 16' 43"; long. 73° 11' 09"); 400-ft., 50-w each.

* **Hartford**—WHF-272, Connecticut Educational Telecommunications Corp., 24 Summit St., Hartford, CT 06106. Channels A-1-4 at 24 Summit St., Hartford (lat. 41° 44' 35"; long. 72° 41' 34"); 115-ft., 10-w each.

Middlefield—WHF-278, Connecticut Educational Telecommunications Corp., 24 Summit St., Hartford, CT 06106. Channels G-1-2 at top of Besek Mountain, Middlefield (lat. 41° 30' 48"; long. 72° 44' 47"); 47-ft., 10-w each. Equipment: Emcee transmitter; Bogner antenna.



BROADCAST & STUDIO PRODUCTS
UHF, VHF, MMDS and
ITFS equipment
Turnkey Systems Since 1960
PO Box 68 • White Haven, PA 18661 • 717-443-9575
1-800-233-6193
FAX 717-443-9257

* **Naugatuck**—NEW, Connecticut Educational Telecommunications Corp., 24 Summit St., Hartford, CT 06106. Channels A-1-4 at Peach Orchard Rd., Naugatuck (lat. 41° 31' 04"; long. 73° 01' 07"); 500-ft., 50-w each.

New Haven—WHR-893, Archdiocese of Hartford, 785 Asylum Rd., Hartford, CT 06105. Channels B-1-4 at 1055 Wintergreen Ave., New Haven (lat. 41° 20' 58"; long. 72° 58' 27"); 255-ft., 10-w each. Equipment: Emcee transmitter; Andrew antenna.

* **New Haven**—WHR-841, Connecticut Educational Telecommunications Corp., 24 Summit St., Hartford, CT 06106. Channels D-1-4 at 7-mi. ENE of New Haven (lat. 41° 22' 08"; long. 72° 48' 34"); 203-ft., 10-w each.

* **Prospect**—WHF-270, Connecticut Educational Telecommunications Corp., 24 Summit St., Hartford, CT 06106. Channels C-1-4 at Logtown Rd., 0.5-mi. W of Straitsville Rd., Prospect (lat. 41° 29' 46"; long. 72° 59' 29"); 108-ft., 10-w each.

Trumbull—WHR-842, Connecticut Educational Telecommunications Corp., 24 Summit St., Hartford, CT 06106. Channels G-1-2 at Video Lane, off Booth Hill Rd. (lat. 41° 16' 43"; long. 73° 11' 09"); 486-ft., 10-w each. Equipment: Andrew antenna.

DELAWARE

* **Wilmington**—NEW, National Conference on Citizenship, Suite 1250, 1133 15th St. NW, Washington, DC 20005. Channels D-1-4 at 1301 Delaware Ave., Wilmington (lat. 39° 44' 50"; long. 75° 34' 28"); 206-ft., 10-w each.

* **Wilmington, DE & Philadelphia, PA**—NEW, WHYI Inc., 150 N. Sixth St., Philadelphia, PA 19106. Channels B-3-4 at WHYI-TV tower, Domino Lane, Philadelphia (lat. 40° 02' 30"; long. 75° 14' 24"); 1369-ft., 10-w each.

DISTRICT OF COLUMBIA

Washington—WHR-690, George Mason U., 4400 University Dr., Fairfax, VA 22030. Channels C-1-4 at Massachusetts & Wisconsin Aves. (lat. 38° 55' 50"; long. 77° 04' 16"); 285-ft., 10-w each. Equipment: Comwave transmitter; Andrew antenna.

* **Washington**—WHG-442, George Washington U., 2121 Eye St. NW, Washington, DC 20052. Channels D-1-4 at American U., WAMU(FM) tower, Washington (lat. 38° 56' 09"; long. 77° 05' 33"); 278-ft., 10-w each. Equipment: Emcee transmitter; Andrew antenna.

* **Washington**—WHG-443, George Washington U., 2121 Eye St. NW, Washington, DC 20052. Channels E-1-4 at

Academic Bldg., 22nd & Eye Sts. NW, Washington (lat. 38° 53' 56"; long. 77° 02' 55"); 92-ft., 10-w each.

* **Washington**—WHR-461, National U. of the Air Inc., Box 177, Williamsburg, VA 23187. Channels G-1-4 at 5202 River Rd. (lat. 38° 57' 49"; long. 77° 06' 18"); 724-ft., 10-w each. Requests modification of CP to change to 639-ft., 50-w each. Equipment: ITS transmitter; Bogner antenna.

FLORIDA

Belle Glade—KZB-28, Palm Beach County School Board, 301 N. Olive Ave., West Palm Beach, FL 33402. Channel G-4 at State Rd. 175, 1-mi. N of intersection of State Rtes. 717 & 715, Belle Glade, 10-w.

Boca Raton—WHR-877, Florida Board of Regents/Florida Atlantic U., 500 NW 20th St., Boca Raton, FL 33431. Channels D-1-4 at 500 NW 20th St. (lat. 26° 22' 17"; long. 80° 06' 14"); 98-ft., 1-w each. Equipment: Emcee transmitter; Andrew antenna.

Boca Raton—WHR-894, Florida Board of Regents/Florida Atlantic U., 500 NW 20th St., Boca Raton, FL 33431. Channels A-1-4 at W side of US 441, 0.8-mi. S of Clint Moore Rd., Boca Raton (lat. 26° 23' 48"; long. 80° 12' 22"); 300-ft., 1-w each. Equipment: Emcee transmitter; Andrew antenna.

Boca Raton—WHR-895, Florida Board of Regents/Florida Atlantic U., 500 NW 20th St., Boca Raton, FL 33431. Channels G-1-4 at W side of US 441, 0.8-mi. S of Clint Moore Rd., Boca Raton (lat. 26° 23' 48"; long. 80° 12' 22"); 300-ft., 1-w each. Equipment: Emcee transmitter; Andrew antenna.

Boca Raton—WHR-896, Florida Board of Regents/Florida Atlantic U., 500 NW 20th St., Boca Raton, FL 33431. Channels B-1-4 at W side of US 441, 0.8-mi. S of Clint Moore Rd., Boca Raton (lat. 26° 23' 48"; long. 80° 12' 22"); 300-ft., 1-w each. Equipment: Emcee transmitter; Andrew antenna.

Boynton Beach—KHU-90, Palm Beach County School Board, 301 N. Olive Ave., West Palm Beach, FL 33402. Channels E-1-4 at 505 S. Congress Ave., Boynton Beach.

Bradenton—WHR-838, School Board of Manatee County, 215 Manatee Ave. W, Bradenton, FL 33505. Channels A-1-4 at 215 Manatee Ave. W, Bradenton (lat. 27° 29' 35"; long. 82° 33' 56"); 80-ft., 1-w each. Equipment: Emcee transmitter; Andrew antenna.

* **Brooksville**—WHR-749, Hernando County School Board, 1036 Varsity Dr., Brooksville, FL 33512. Channel E-4 at Repeater Station K-RJ804 (lat. 28° 31' 34"; long. 82° 23' 44"); 116-ft., 10-w each.

Instructional Television—Florida

- * **Chiefland**—WHR-976, Tri-County Media Assoc. Channels G-1-4 at Chiefland High School (lat. 29° 29' 12", long. 82° 51' 41"); 313-ft., 50-w each. Equipment: Emcee transmitter; Andrew antenna.
- * **Chipley**—WHR-800, Panhandle Area Educational Cooperative, 411 West Blvd., Chipley, FL 32428. Channels G-1-4 at 411 West Blvd. (lat. 30° 46' 27", long. 85° 33' 13"); 357-ft., 10-w each.
- Clearwater**—WGV-752, St. Petersburg Junior College, Box 13489, St. Petersburg, FL 33733. Channels D-1-2 at St. Petersburg Jr. College, Clearwater Campus (lat. 27° 57' 51", long. 82° 44' 08"); 155-ft., 10-w each.
- * **Cocoa**—WHR-494, U. of Central Florida. Channel G-1 at Desert Ranch, Unit Six Nova Rd., 11.5-mi. W of Cocoa (lat. 28° 18' 26", long. 80° 54' 48"); 575-ft., 10-w.
- Coconut Creek**—KLC-80, The School Board of Broward County, 1320 SW Fourth St., Fort Lauderdale, FL 33312. Channels B-1-4 at Coconut Creek Blvd. & Sunshine State Parkway, S of Atlanta Blvd. (lat. 26° 14' 19", long. 80° 10' 09"); 187-ft., 10-w each. Equipment: Emcee transmitter; Andrew antenna.
- Daytona Beach**—WGV-765, Volusia County School Board, Box 1910, Daytona Beach, FL 32015. Channel E-1 at Mainland Sr. High School (lat. 29° 11' 44", long. 81° 03' 05"); 95-ft., 0.1-w.
- Daytona Beach**—WBE-795, Volusia County School Board, Box 2118, 230 N. Stone St., De Land, FL 32720. Channel A-1 at Loomis & Lockhart Sts., Daytona Beach (lat. 29° 11' 55", long. 81° 01' 42"); 185-ft., 10-w.
- * **Daytona Beach**—WHR-779, Daytona Beach Community College, 1200 Volusia Ave., Daytona Beach, FL 32015. Channels D-1-4 at Hilton Ave. & Welsh St. (lat. 29° 12' 08", long. 81° 03' 01"); 160-ft., 10-w each.
- * **Daytona Beach**—NEW, Northern Arizona U. Foundation, Box 4114, Flagstaff, AZ 86011. Channels G-1-4 at 7-mi. WSW of Daytona, E of Indian Lake Rd., 3-mi. N of Hwy. 92, Daytona Beach (lat. 29° 10' 24", long. 81° 09' 24"); 290-ft., 100-w each.
- De Funiak Springs**—WHR-880, Panhandle Area Educational Cooperative, 411 West Blvd., Chipley, FL 32428. Channels A-1-4 at Walton County Vocational Technical School, Park Ave., De Funiak Springs (lat. 30° 43' 13", long. 86° 05' 57"); 307-ft., 10-w each.
- De Land**—WBK-225, Volusia County School Board, Box 2118, 230 N. Stone St., De Land, FL 32720. Channel E-1 at 230 N. Stone St., De Land (lat. 29° 01' 49", long. 81° 19' 01"); 120-ft., 10-w.
- * **De Land**—WHR-768, Daytona Beach Community College, 1200 Volusia Ave., Daytona Beach, FL 32015. Channels B-1-4 at Hwy. 44 & 4, De Land (lat. 29° 00' 53", long. 81° 14' 14"); 200-ft., 10-w each.
- * **Eglin**—NEW, The U. of West Florida, 11000 University Pkwy., Pensacola, FL 32514. Channels B-1-4 at Hurlburt Field Rd., Eglin (lat. 30° 26' 59", long. 86° 39' 08"); 300-ft., 10-w each. Equipment: Emcee transmitter; Bogner antenna.
- * **Flagler Beach**—WHR-783, Daytona Beach Community College, 1200 Volusia Ave., Daytona Beach, FL 32015. Channels B-1-4 at 0.2-mi. S of St. Joe Rd., 1.1-mi. W of Fox Cut (lat. 29° 33' 33", long. 81° 11' 37"); 237-ft., 10-w each.
- Fort Lauderdale**—KLC-80, School Board of Broward County, 1320 S.W. Fourth St., Fort Lauderdale, FL. Channels B-1-4 at Broward County Jr. College, Coconut Creek, Fort Lauderdale (lat. 26° 14' 19", long. 80° 10' 09"); 190-ft., 10-w each.
- Fort Lauderdale**—WHR-897, Florida Board of Regents/Florida Atlantic U., 500 NW 20th St., Boca Raton, FL 33431. Channels C-1-4 at 220 SE Second Ave., Fort Lauderdale (lat. 26° 07' 12", long. 80° 08' 28"); 155-ft., 10-w each. Equipment: Emcee transmitter; Andrew antenna.
- Fort Lauderdale**—KTZ-22, School Board of Broward County, 1320 S.W. Fourth St., Fort Lauderdale, FL. Channels G-1-4 at 6600 S.W. Nora Dr.
- Fort Myers**—WBE-805, Lee County School Board, 3308 Canal St., Fort Myers, FL 33901. Channel B-1 at Southern Cablevision Tower, 2931 Michigan Ave., Fort Myers (lat. 26° 38' 53", long. 81° 51' 12"); 140-ft., 10-w.
- Hillsborough & Pinellas County**—WHB-828, U. of South Florida, 4202 Fowler Ave., Tampa, FL 33620. Channels G-1-4 at First Florida Tower, 111 Madison St., Tampa (lat. 28° 04' 04", long. 82° 24' 56"); 355-ft., 10-w each. Equipment: Emcee transmitter; Andrew antenna.
- * **Jacksonville**—WHR-541, WJCT Inc., 100 Festival Park Ave., Jacksonville, FL 32202. Channels E-1-4 at 2037 Main St., Jacksonville (lat. 30° 19' 10", long. 81° 38' 18"); 260-ft., 10-w each.
- * **Jacksonville**—WHA-933, Florida Junior College at Jacksonville, 501 W. State St., Jacksonville, FL 32202. Channels C-2-3 at Charter Security Life Bldg., Church St. near Main St., Jacksonville (lat. 30° 19' 45", long. 81° 39' 27"); 248-ft., 100-w each.
- * **Jacksonville**—WHA-934, Florida Junior College at Jacksonville, 501 W. State St., Jacksonville, FL 32202. Channels A-1-3 at 101 S. State St., Jacksonville (lat. 30° 20' 04", long. 81° 39' 40"); 50-ft., 100-w each.
- * **Jacksonville**—WHR-857, Jacksonville U., 2800 University Blvd. N, Jacksonville, FL 32211. Channel B-2 at Howard Administrative Bldg., Jacksonville (lat. 30° 21' 12", long. 81° 36' 20"); 59-ft., 10-w. Equipment: Emcee transmitter; Andrew antenna.
- * **Jacksonville**—WHR-858, Jacksonville U., Howard Administration Bldg., 2800 University Blvd., Jacksonville, FL 32211. Channel G-2 at 500-ft. N of intersection of Hogan County & Old Hogan County Rds. (lat. 30° 16' 53", long. 81° 34' 15"); 653-ft., 50-w.
- * **Jacksonville**—NEW, Hispanic Information & Telecommunications Network Inc., Suite 225, 80 E. 11th St., New York, NY 10003. Channels B-1-4 at One Independence Square, Jacksonville (lat. 30° 19' 33", long. 81° 39' 32"); 537-ft., 10-w each.
- * **Lakeland**—NEW, U. of South Florida, 4202 Fowler Ave., Tampa, FL 33620. Channels G-1-4 at 3433 Winter Lake Rd. (lat. 27° 59' 35", long. 81° 53' 23"); 405-ft., 10-w each. Equipment: Emcee transmitter; Andrew antenna.
- * **Leesburg**—WHR-770, Lake Sumter Community College, 5900 Hwy. 441, South Leesburg, FL 32788. Channels D-1-4 at Lake Sumter Community College (lat. 28° 49' 49", long. 81° 47' 52"); 107-ft., 50-w each.
- Loxahatchee**—KZB-30, Palm Beach County School Board, 301 N. Olive Ave., West Palm Beach, FL 33402. Channels H-1-3 at 0.75-mi. N of Hwys. 441 & 98 in Loxahatchee community.
- Marianna**—WHR-879, Panhandle Area Educational Cooperative, 411 West Blvd., Chipley, FL 32428. Channels A-1-4 at Frank M. Golsen Elementary School, 800 Second Ave., Marianna (lat. 30° 47' 07", long. 85° 14' 29"); 307-ft., 10-w each.
- Miami**—WHR-866, Friends of WLRN Inc., 172 N.E. 15th St., Miami, FL 33132. Channels B-1-4 at 111 N.W. First Ave. (lat. 25° 46' 30", long. 80° 11' 49"); 10-w each. Equipment: Emcee transmitter; Andrew antenna.
- Miami**—KTB-84, School Board of Dade County, 172 N.E. 15th St., Miami, FL. Channels F-1-4 at 111 N.W. First Ave., Miami (lat. 25° 46' 30", long. 80° 11' 49"); 527-ft., 10-w each.
- Miami**—KTB-85, School Board of Dade County, 172 N.E. 15th St., Miami, FL 33132. Channels F-1-4 at Cutler Ridge Jr. High, 19400 S.W. 97th Ave., Miami (lat. 25° 35' 13", long. 80° 20' 56"); 171-ft., 10-w each. Equipment: Emcee transmitter; Andrew antenna.
- Miami**—WHA-956, School Board of Dade County, 172 N.E. 15th St., Miami, FL 33132. Channels A-1-4 at 111 NW First Ave., Miami (lat. 25° 46' 30", long. 80° 11' 49"); 527-ft., 10-w each.
- Miami**—WHG-230, School Board of Dade County, 172 N.E. 15th St., Miami, FL 33132. Channels C-1-4 at Telecommunications Center, 6010 SW 87th Ave., Miami (lat. 25° 42' 44", long. 80° 20' 10"); 150-ft., 10-w each.
- * **Miami**—WHR-790, Southern Florida Instructional TV Inc., Room 700, 100 Biscayne Blvd., Miami, FL 33132. Channels D-1-4 at 3300 Pembroke Rd., Pembroke Park (lat. 25° 59' 34", long. 80° 10' 27"); 809-ft., 10-w each.
- * **Monticello**—WHR-757, Jefferson County School Board, 1490 W. Washington St., Monticello, FL 32344. Channels G-3-4 at 0.1-mi. N of Hwy. 90, 0.05-mi. W of city limits (lat. 30° 32' 46", long. 83° 53' 04"); 187-ft., 100-w each.
- Ocala & Marion County**—WHR-486, Marion County School Board, 512 SE Third St., Ocala, FL 32671. Channel A-4 at W of Alvarez between Fourth & Fifth Sts. SE, Ocala (lat. 29° 10' 57", long. 82° 08' 00"); 299-ft., 10-w.
- * **Orange City**—WHR-499, U. of Central Florida, Box 25000, Orlando, FL 32816. Channel G-1 at 3001 N. Volusia Ave., 1.5-mi. N of center of Orange City (lat. 28° 58' 32", long. 81° 18' 00"); 445-ft., 10-w. Requests modification of CP to add channels G-2-4, change station location to near Orange City (lat. 28° 55' 16", long. 81° 19' 09"); 1697-ft., 10-w. Equipment: Emcee transmitter; Andrew antenna.
- Orlando**—WHR-536, Valencia Community College, Box 3028, Orlando, FL 32802. Channels A-1-4 at 11510 E. Colonial Dr., Orlando (lat. 28° 33' 55", long. 81° 12' 46"); 156-ft., 10-w each.
- * **Orlando**—WHR-493, U. of Central Florida, 1229 19th St. NW, Washington, DC 20036. Channels C-1-4 at UCF Campus Library Bldg., Pegasus Circle, 12.5-mi. E of Orlando (lat. 28° 35' 57", long. 81° 11' 16"); 409-ft., 10-w each. Granted modification of CP to change station location to 11.4-mi. WSW of Orlando (lat. 28° 36' 38", long. 81° 12' 19"); Equipment: Emcee transmitter; Andrew antenna.
- Palm Beach Gardens**—WHR-901, Florida Atlantic U., 500 NW 20th St., Boca Raton, FL 33431. Channels C-1-4 at Palm Beach Community College, North Campus, PGA Blvd., Palm Beach Gardens (lat. 26° 50' 38", long. 80° 05' 01"); 300-ft., 20-w each. Equipment: Emcee transmitter; Bogner antenna.
- * **Panama City**—WHR-801, Panhandle Area Educational Cooperative, 411 West Blvd., Chipley, FL 32428. Channels G-1-4 at Gulf Coast Community College, US Hwy. 98, Panama City (lat. 30° 11' 06", long. 85° 43' 36"); 207-ft., 10-w each.
- Pensacola**—WHR-778, Pensacola Junior College, 1000 College Blvd., Pensacola, FL 32504. Channels C-1-4 at 1000 College Blvd. (lat. 30° 28' 59", long. 87° 12' 08"); 35-ft., 1-w each. Equipment: Emcee transmitter; Anixter-Mark antenna.
- * **Pensacola**—WHR-553, Pensacola Junior College, 1000 College Blvd., Pensacola, FL 32504. Channels A-1-4 at 1411 W. Fairfield Dr., Pensacola (lat. 30° 26' 36.0", long. 87° 14' 02.6"); 350-ft., 10-w each.
- * **Pensacola**—NEW, The U. of West Florida, 11000 University Pkwy., Pensacola, FL 32514. Channels G-1-4 at U. of West Florida campus, 11000 University Pkwy. (lat. 30° 33' 03", long. 87° 13' 08"); 297-ft., 10-w each. Equipment: Emcee transmitter; Bogner antenna.
- * **Quincy**—WHR-748, Gadsden County School Board, Box 818, Quincy, FL 32351. Channels G-1-2 at 0.54-mi. SE of intersection of US 90 & County Rd. 267, Quincy (lat. 30° 34' 48", long. 84° 36' 14"); 259-ft., 10-w each.
- Riverview**—WHR-736, U. of South Florida, 4202 Fowler Ave., Tampa, FL 33620. Channels D-1-4 at 4-mi. E of Riverview on Boyette Rd. (lat. 27° 50' 53", long. 82° 15' 48"); 1020-ft., 10-w each. Equipment: Emcee transmitter; Anixter-Mark antenna.
- * **Riverview**—WHR-820, U. of South Florida, 4202 Fowler Ave., Tampa, FL 33620. Channels B-1-4 at Matzke Complex, 2800 27th St. E, Bradenton (lat. 27° 28' 30", long. 82° 31' 47"); 299-ft., 10-w each. Equipment: Emcee transmitter; Andrew antenna.
- Riviera Beach**—KZB-29, Palm Beach County School Board, 301 N. Olive Ave., West Palm Beach, FL 33402. Channels G-1-4 at 7061 Garden Rd., Riviera Beach.
- * **St. Petersburg**—WFW-689, St. Petersburg Junior College, Box 13489, St. Petersburg, FL 33733. Channels A-1-2 at St.

Petersburg (lat. 27° 46' 39"; long. 82° 43' 55"); 109-ft., 10-w each. Equipment: Emcee transmitter; Andrew antenna.

* **St. Petersburg**—WHG-239, U. of South Florida, 4202 Fowler Ave., Tampa, FL 33620. Channels F-1-2 at Bayfront Towers, One Beach Dr. SE, St. Petersburg (lat. 27° 46' 14"; long. 82° 38' 03"); 287-ft., 10-w each.

Tallahassee—WHF-229, Leon County School Board, 275 W. Pensacola St., Tallahassee, FL 32304. Channel A-1 at 0.55-mi. E of State Rte. 157, 0.22-mi. N of Timber Lane Rd., Tallahassee (lat. 30° 31' 34"; long. 84° 16' 06"); 336-ft., 10-w.

Tallahassee—WHR-959, Leon County School Board, 275 W. Pensacola St., Tallahassee, FL 32304. Channels A-3-4 at 5727 Pensacola Ave. (lat. 30° 26' 27"; long. 84° 20' 06"); 186-ft., 1-w each. Equipment: Emcee transmitter.

Tampa—WHF-223, U. of South Florida, 4202 Fowler Ave., Tampa, FL 33620. Channels B-1-2 at U. of South Florida campus. Tampa (lat. 26° 03' 43"; long. 82° 24' 45"); 110-ft., 0.1-w each.

* **Tampa**—WHR-518, National U. of the Air Inc., Box 177, Williamsburg, VA 23187. Channels C-1-4 at First Florida Tower Bldg. (lat. 27° 56' 51"; long. 82° 27' 35"); 589-ft., 10-w each.

* **Wannee**—WHF-334, Lake City Community College, Box 378, Rte. Seven, Lake City, FL 32055. Channel C-1 at 300-ft. S of Hwy. 341, 1200-ft. E of Suwannee River (lat. 29° 43' 09"; long. 82° 56' 27"); 229-ft., 10-w.

West Palm Beach—WHR-973, School Board of Palm Beach County, 505 S. Congress Ave., Boynton Beach, FL 33427. Channels G-2-3 at intersection of Dixie Hwy. & Third St. (lat. 26° 42' 55"; long. 80° 03' 12"); 168-ft., 1-w each. Equipment: Emcee transmitter; Andrew antenna.

Wewahitchka—WHR-878, Panhandle Area Educational Cooperative, 411 West Blvd., Chipley, FL 32428. Channels A-1-4 at Wewahitchka School Site, State Rte. Six S, Wewahitchka (lat. 30° 06' 18"; long. 85° 12' 00"); 407-ft., 10-w each.

* **Woodlawn Beach**—NEW, The U. of West Florida, 11000 University Pkwy., Pensacola, FL 32514. Channels D-1-4 at 1-mi. N of Woodlawn Beach, N of US 98 (lat. 30° 24' 09"; long. 86° 59' 35"); 168-ft., 1-w each. Equipment: Emcee transmitter; Andrew antenna.

Youngstown—WHR-899, Panhandle Area Educational Cooperative, 411 West Blvd., Chipley, FL 32428. Channels D-1-4 at 4-mi. NNE of Youngstown (lat. 30° 26' 00"; long. 85° 24' 51"); 500-ft., 10-w each.

GEORGIA

Atlanta—KVI-65, Emory U., 80 Butler St. SE, Atlanta, GA 30303. Channel A-4 at 80 Butler St.

Atlanta—KVI-66, Emory U., 80 Butler St. SE, Atlanta, GA 30303. Channel A-2 at 1600 Clifton Rd. NE.

Atlanta—WGV-662, Georgia Institute of Technology, 225 North Ave. NE, Atlanta, GA 30332. Channels C-1-4 at Sixth St. & Turner

Place on Georgia Tech campus, Atlanta (lat. 33° 46' 41"; long. 84° 24' 22"); 324-ft., 10-w each.

Atlanta—WGV-663, Georgia Institute of Technology, 225 North Ave. NE, Atlanta, GA 30332. Channels E-1-4 at Engineering Science & Mechanics Bldg., Cherry St., Atlanta (lat. 33° 46' 20"; long. 84° 23' 45"); 52-ft., 0.1-w each.

* **Atlanta**—WHR-755, Atlanta Interfaith Bcstrs. Inc., 1580 Peachtree St., Atlanta, GA 30309. Channels B-1-4 at intersection of International Blvd. & Peachtree St. (lat. 33° 45' 34"; long. 84° 23' 19"); 725-ft., 10-w each. Granted modification of CP to change station location to 2660 Peachtree Rd. NE, Atlanta (lat. 33° 49' 38"; long. 84° 23' 16"); 405-ft. Equipment: Emcee transmitter; Bogner antenna.

* **Atlanta**—WHR-516, National U. of the Air Inc., Box 177, Williamsburg, VA 23187. Channels D-1-4 at Renaissance Square Center (lat. 33° 45' 52"; long. 84° 23' 02"); 304-ft., 10-w each.

Stone Mountain—WHM-938, Georgia Institute of Technology, 225 North Ave. NE, Atlanta, GA 30332. Channels G-1-4 at 15.8-mi. E of Atlanta (lat. 33° 48' 18"; long. 84° 08' 40"); 420-ft., 10-w each. Equipment: Emcee transmitter; Andrew antenna.

HAWAII

Hilo—WHR-708, Hawaii Public Bcstg. Authority, 2350 Dole St., Honolulu, HI 96822. Channels G-1-4 at U. of Hawaii, Hilo Campus (lat. 19° 42' 19"; long. 155° 04' 58"); 25-ft., 10-w each. Equipment: Emcee transmitter; Bogner antenna.

* **Honolulu**—WHR-713, Hawaii Public Bcstg. Authority, 2350 Dole St., Honolulu, HI 96822. Channels G-1-4 at Wiliwilinui Ridge (lat. 21° 19' 49"; long. 157° 45' 24"); 30-ft., 100-w each.

* **Honolulu**—WHR-715, Hawaii Public Bcstg. Authority, 2350 Dole St., Honolulu, HI 96822. Channels A-1-4 at 2350 Dole St. (lat. 21° 18' 01"; long. 157° 50' 32"); 45-ft., 100-w each.

* **Honolulu**—WHR-716, Hawaii Public Bcstg. Authority, 2350 Dole St., Honolulu, HI 96822. Channels B-1-4 at Ala Moana Hotel, 410 Atkinson Dr. (lat. 21° 19' 08"; long. 157° 52' 18"); 402-ft., 100-w each. Granted modification of CP to change station location to Round Top, Honolulu County (lat. 21° 19' 05"; long. 157° 49' 25"); 110-ft., 10-w. Equipment: Comwave transmitter; Bogner antenna.

Kona—WHR-710, Hawaii Public Bcstg. Authority, 2350 Dole St., Honolulu, HI 96822. Channels A-1-4 at Kaupulehu Crater (lat. 19° 43' 10"; long. 155° 54' 41"); 104-ft., 10-w each. Equipment: Comwave transmitter.

Lanai—WHR-717, Hawaii Public Bcstg. Authority, 2350 Dole St., Honolulu, HI 96822. Channels A-1-4 at Puu Kilea (lat. 20° 50' 45"; long. 156° 54' 06"); 130-ft., 10-w each. Equipment: Comwave transmitter.

Lihue—WHR-709, Hawaii Public Bcstg. Authority, 2350 Dole St., Honolulu, HI 96822. Channels A-1-4 at Kilohana Radio



BROADCAST & STUDIO PRODUCTS
UHF, VHF, MMDS and
ITFS equipment
Turnkey Systems Since 1960

PO Box 68 • White Haven, PA 18661 • 717-443-9575
1-800-233-6193
FAX 717-443-9257

Site (lat. 21° 59' 41"; long. 159° 24' 36"); 100-ft., 10-w each. Equipment: Comwave transmitter.

* **Puhi**—WHR-712, Hawaii Public Bcstg. Authority, 2350 Dole St., Honolulu, HI 96822. Channels A-1-4 at Puhi Kawai (lat. 21° 58' 20"; long. 159° 29' 55"); 30-ft., 100-w each.

* **Wailua**—WHR-714, Hawaii Public Bcstg. Authority, 2350 Dole St., Honolulu, HI 96822. Channels G-1-4 at Mount Kaala, approx. 4-mi. S of Wailua (lat. 21° 09' 18"; long. 157° 03' 13"); 31-ft., 100-w each.

* **Wailuku**—WHR-707, Hawaii Public Bcstg. Authority, 2350 Dole St., Honolulu, HI 96822. Channels G-1-4 at Haleakala, Kolekole Crater (lat. 20° 42' 40"; long. 156° 15' 34"); 30-ft., 100-w each.

* **Wailuku**—WHR-711, Hawaii Public Bcstg. Authority, 2350 Dole St., Honolulu, HI 96822. Channels A-1-4 at Maui Community College, Wailuku, Maui (lat. 20° 53' 31"; long. 156° 28' 37"); 30-ft., 100-w each.

IDAHO

Boise—WHR-688, PBS, 1910 University Dr., Boise, ID 83725. Channels B-1-2 at 1910 University Dr. (lat. 43° 45' 16"; long. 116° 05' 56"); 72-ft., 0.1-w each.

* **Boise**—WHR-560, PBS, 1320 Braddock Place, Alexandria, VA 22314. Channels A-1-4 at Deer Point TV Lot No. Three, 11-mi. NE of Boise (lat. 43° 45' 16"; long. 116° 05' 56"); 30-ft., 10-w each.

* **Boise**—WHR-689, PBS, 1910 University Dr., Boise, ID 83725. Channels D-3-4 at Deer Point TV Lot No. Three, 11-mi. NE of Boise (lat. 43° 45' 16"; long. 116° 05' 56"); 30-ft., 10-w each.

* **Pocatello**—WHR-585, PBS, 1320 Braddock Place, Alexandria, VA 22314. Channels A-1-4 at 3-mi. W of Pocatello (lat. 42° 51' 55"; long. 112° 29' 28"); 30-ft., 10-w each.

ILLINOIS

Chicago—WAC-262, The Catholic Bishop of Chicago, Box 1979, Chicago, IL 60690. Channels C-1-4 at Sears Bldg., 101 S. Wacker Dr., Chicago (lat. 41° 52' 45"; long. 87° 38' 08"); 1450-ft., 10-w each.

Chicago—WBM-648, Illinois Institute of Technology, 3300 S. Federal St., Chicago, IL 60616. Channels E-1-4 at Sears Bldg., 101 S. Wacker Dr., Chicago (lat. 41° 52' 44"; long. 87° 38' 10"); 1455-ft., 10-w each.

Chicago—WHG-269, Illinois Institute of Technology, 3300 S. Federal St., Chicago, IL 60616. Channels G-1-4 at 101 S. Wacker Dr. (lat. 41° 52' 44"; long. 87° 38' 10"); 1450-ft., 10-w each.

* **Chicago**—NEW, Chicago Instructional Technology Foundation Inc., 1813 W. Cortland, Chicago, IL 60622. Channels D-1, 3 at Sears Tower, 101 S. Wacker Dr., Chicago (lat. 41° 52' 44"; long. 87° 38' 10"); 1450-ft., 10-w each.

* **Des Plaines**—WHR-498, Community College District 535, 1600 Golf Rd., Des Plaines, IL 60016. Channels B-3-4 at John Hancock Center (lat. 41° 53' 56"; long. 87° 37' 23"); 1131-ft., 50-w each.

* **Elburn**—NEW, National Conference on Citizenship, Suite 1250, 1133 15th St. NW, Washington, DC 20005. Channels G-1-4 at Plato Rd., Hwy. 38, 7-mi. W of Geneva (lat. 41° 53' 42"; long. 88° 33' 58"); 200-ft., 10-w each.

Mundelein—WAH-800, The Catholic Bishop of Chicago, Box 1979, Chicago, IL 60690. Channels F-1-4 at St. Mary of the Lake Seminary, Mundelein (lat. 42° 17' 13"; long. 87° 59' 40"); 280-ft., 10-w each. Equipment: Varian/Micro-Link transmitter; Alford antenna.

Peoria—KTZ-30, Bradley U., 1501 N. Bradley Ave., Peoria, IL 61606. Channels C-1-4 at 1501 N. Bradley Ave.

* **River Grove**—WHM-934, Triton College, 2000 Fifth Ave., River Grove, IL 60171. Channels B-1-4 at 2000 Fifth Ave., River Grove (lat. 41° 54' 56"; long. 87° 50' 36"); 156-ft., 10-w each.

* **Sugar Grove**—WHR-850, Waubesa Community College, Communications Technology Inc., 6213 Middleton Springs Dr., Middleton, WI 53562. Channels A-1-4 at Rte. 47 at Harter Rd., Sugar Bush (lat. 41° 47' 50"; long. 88° 27' 25"); 180-ft., 10-w each.

* **University Park**—NEW, Board of Governors State College, University Pkwy., University Park, IL 60466. Channels B-1-2 at Governors State U. (lat. 41° 27' 15"; long. 87° 43' 22"); 500-ft., 10-w each.

* **Urbana**—WHR-606, PBS, 1320 Braddock Place, Alexandria, VA 22314. Channels A-1-4 at 302 N. Goodwin St., Urbana (lat. 40° 06' 52"; long. 88° 13' 27"); 154-ft., 10-w each.

Winnetka—KGZ-66, Twp. High School District No. 203, Cook County, Winnetka & Essex Sts., Winnetka, IL. Channels A-1-4 at Winnetka & Essex Sts., 10-w each.

Woodford—KVO-30, Bradley U., 1501 N. Bradley Ave., Peoria, IL 61606. Channels E-1-2 at 3.2-mi. NE of Metamora (lat. 40° 50' 00"; long. 89° 19' 08").

Wyoming—KVO-29, Bradley U., 1501 N. Bradley Ave., Peoria, IL 61606. Channels A-1-2 at 0.7-mi. N of Wyoming.

Instructional Television—Indiana

INDIANA

- Bloomington**—WFD-422, Trustees of Indiana U., Indiana Higher Education Telecommunications System, 1100 W. Michigan, Indianapolis, IN 46202. Channels A-1-4 at Indiana U. Radio-TV Center, Indiana U. Campus, Bloomington (lat. 39° 10' 10", long. 86° 31' 09"); 161-ft., 0.1-w each.
- * **Bloomington**—WFD-424, Trustees of Indiana U., Indiana Higher Education Telecommunications System, 1100 W. Michigan, Indianapolis, IN 46202. Channels C-1-4 at Ballantine Hill, Indiana U. Campus (lat. 39° 09' 58", long. 86° 31' 16"); 958-ft., 10-w each.
- Columbus**—WHR-889, Trustees of Indiana U., Indiana Higher Education Telecommunications System, 1100 W. Michigan, Indianapolis, IN 46202. Channels D-1-4 at 2-mi. E of Jewell Village (lat. 39° 11' 50", long. 85° 48' 32"); 360-ft., 2-w each. Equipment: Comwave transmitter; Andrew antenna.
- Columbus, Seymour & Greensburg**—WHR-821, Trustees of Indiana U., Indiana Higher Education Telecommunications System, 1100 W. Michigan, Indianapolis, IN 46202. Channels B-1-4 at located 2-mi. E of Jewell Village (lat. 39° 11' 50", long. 85° 48' 32"); 357-ft., 10-w each.
- Evansville**—WBX-204, Trustees of Indiana U., Indiana Higher Education Telecommunications System, 1100 W. Michigan, Indianapolis, IN 46202. Channel B-1 at Hwy. 62 & Schatte Rd., Indiana U. Regional Campus, Evansville (lat. 37° 57' 46", long. 87° 40' 42"); 130-ft., 1-w.
- Evansville**—WBX-205, Trustees of Indiana U., Indiana Higher Education Telecommunications System, 1100 W. Michigan, Indianapolis, IN 46202. Channels D-1-2 at Old National Bank Bldg., 420 Main St., Evansville (lat. 37° 58' 20", long. 87° 34' 13"); 295-ft., 10-w each. Requests modification of license to change power to 50-w. Equipment: Comwave transmitter.
- * **Evansville**—WHR-582, PBS, 1320 Braddock Place, Alexandria, VA 22314. Channels E-1-4 at Citizens Bank Bldg., Third St. & Sycamore, Evansville (lat. 37° 58' 17", long. 87° 34' 21"); 210-ft., 10-w each.
- Fort Wayne**—WBX-213, Trustees of Indiana U., Indiana Higher Education Telecommunications System, 1100 W. Michigan, Indianapolis, IN 46202. Channels A-1-4 at 2101 Coliseum Blvd., Fort Wayne (lat. 41° 06' 55", long. 85° 06' 39"); 154-ft., 10-w each. Granted modification of license to change station location to Hillegas Rd., 1.5-mi. NW of Fort Wayne (lat. 41° 06' 33", long. 85° 11' 14"); 804-ft., 50-w. Equipment: Comwave transmitter; Andrew antenna.
- Franklin**—WFD-456, Trustees of Indiana U., Indiana Higher Education Telecommunications System, 1100 W. Michigan, Indianapolis, IN 46202. Channels D-1-4 at Franklin College Campus, Franklin, 2100-ft., 10-w each.
- Gary**—WHR-887, Trustees of Indiana U., Indiana Higher Education Telecommunications System, 1100 W. Michigan, Indianapolis, IN 46202. Channels G-1-4 at Hawthorne Hall, Indiana U., 3400 Broadway (lat. 41° 33' 24", long. 87° 20' 14"); 80-ft., 2-w each.
- * **Gary**—NEW, National Conference on Citizenship, Suite 1250, 1133 15th St. NW, Washington, DC 20005. Channels D-1-4 at Connecticut Ave. at 30th, Gary (lat. 41° 33' 50", long. 87° 20' 04"); 200-ft., 10-w each.
- * **Greencastle**—WHR-824, Trustees of Indiana U., Indiana Higher Education Telecommunications System, 1100 W. Michigan, Indianapolis, IN 46202. Channels D-1-4 at 5.2-mi. NE of Greencastle (lat. 39° 41' 18", long. 86° 45' 29"); 237-ft., 10-w each.
- Indianapolis**—WHR-826, Metro Indianapolis Bcstg. Inc., 1401 N. Meridian St., Indianapolis, IN 46202. Channels C-1-4 at Township Rd. & W. 79th St. (lat. 39° 53' 59", long. 86° 12' 01"); 863-ft., 10-w each. Equipment: Emcee transmitter; Andrew antenna.
- Indianapolis**—WAF-21, Trustees of Indiana U., Indiana School of Medicine, 1100 W. Michigan St., Indianapolis, IN 46202. Channels E-1-2 at Indiana U. Hospital, Indiana U. Medical Center, Indianapolis (lat. 39° 46' 30", long. 86° 10' 34"); 10-w each.
- Indianapolis**—WBX-257, Trustees of Indiana U., Indiana Higher Education Telecommunications System, 1100 W. Michigan, Indianapolis, IN 46202. Channels A-1-4 at One Indiana Square, Indianapolis (lat. 39° 46' 13", long. 86° 09' 18"); 523-ft., 50-w each.
- Indianapolis**—WHR-808, Trustees of Indiana University, Indiana University, Bloomington, IN 47401. Channels B-1-4 at 1100 W. Michigan St. (lat. 39° 46' 33", long. 86° 10' 35"); 144-ft., 10-w each. Equipment: Emcee transmitter; Alford antenna.
- * **Indianapolis**—WHR-509, Instructional Telecommunications Foundation Inc., Box 6060, Boulder, CO 80306. Channels G-1-4 at Indiana Bank tower, One Indiana Square, Indianapolis (lat. 39° 46' 13", long. 86° 09' 20"); 524-ft., 10-w each.
- * **Indianapolis**—WCG-673, Trustees of Indiana U., Indiana Higher Education Telecommunications System, 1100 W. Michigan, Indianapolis, IN 46202. Channels G-2 at 1100 W. Michigan, Indianapolis (lat. 39° 46' 27", long. 86° 10' 34"); 21-ft., 0.1-w each.
- * **Indianapolis**—NEW, National U. of the Air Inc., Box 177, Williamsburg, VA 23187. Channels D-1-4 at Indiana National Tower (lat. 39° 46' 12", long. 86° 09' 20"); 522-ft., 10-w each.
- * **Jasper**—WGR-704, Board of Trustees for Vincennes U., 1001 N. First St., Vincennes, IN 47591. Channel F-1 at 1.8-mi. N of Huntington on U.S. Rte. 231 (lat. 38° 22' 31", long. 86° 54' 07"); 300-ft., 0.1-w.
- Jasper**—WHR-926, The Board of Trustees of the Vincennes U., 1002 N. First St., Vincennes, IN 47591. Channels A-1-4 at Vincennes U. Regional Campus, Hwy. 162 S (lat. 38° 22' 31", long. 86° 54' 07"); 139-ft., 10-w each. Equipment: Comwave transmitter; Alford antenna.
- * **Kendallville**—WHR-798, Trustees of Indiana U., Indiana Higher Education Telecommunications System, 1100 W. Michigan, Indianapolis, IN 46202. Channels D-1-4 at 2.1-mi. SW of Kendallville (lat. 41° 24' 10", long. 85° 17' 15"); 286-ft., 10-w each.
- Kokomo**—WHR-845, Trustees of Indiana U., Indiana Higher Education Telecommunications System, 1100 W. Michigan, Indianapolis, IN 46202. Channel G-1 at 2300 S. Washington, Kokomo (lat. 40° 27' 38", long. 86° 07' 55"); 64-ft., 0.1-w.
- Kokomo**—WHR-846, Trustees of Indiana U., Indiana Higher Education Telecommunications System, 1100 W. Michigan, Indianapolis, IN 46202. Channels D-1-4 at 800-ft. N of 200 South Rd., Kokomo (lat. 40° 27' 04", long. 86° 02' 12"); 395-ft., 10-w each.
- Madison**—WHG-341, Trustees of Indiana U., Indiana Higher Education Telecommunications System, 1100 W. Michigan, Indianapolis, IN 46202. Channels C-1-4 at West Rd., 600-ft. S of North Rd., Madison (lat. 38° 47' 41", long. 85° 25' 31"); 220-ft., 10-w each.
- * **Merrillville**—WHR-645, Northwest Indiana Public Bcstg. Inc., 8149 Kennedy Ave., Highland, IN 46322. Channels F-1-2 at Hwy. 70.
- Muncie**—WFD-457, Trustees of Indiana U., Indiana Higher Education Telecommunications System, 1100 W. Michigan, Indianapolis, IN 46202. Channel A-2 at Riverside Ave. at Martin, Ball State U. campus (lat. 40° 12' 05", long. 85° 24' 23"); 1100-ft., 10-w.
- * **Muncie**—WHR-568, PBS, 1320 Braddock Place, Alexandria, VA 22314. Channels F-1-4 at 820 E. 29th St., Muncie (lat. 40° 09' 38", long. 85° 22' 42"); 290-ft., 10-w each.
- New Albany**—WBX-215, Trustees of Indiana U., Indiana Higher Education Telecommunications System, 1100 W. Michigan, Indianapolis, IN 46202. Channels G-1-4 at Rte. One, Bald Knob Rd., New Albany (lat. 38° 22' 02", long. 85° 49' 53"); 550-ft., 50-w each. Equipment: Comwave transmitter; Alford antenna.
- Princeton**—WOX-84, North Gibson School Corp., Water & West Sts., Princeton, IN 47670. Channel A-1 at Princeton Community High School, Embree & Warnock Sts., Princeton (lat. 38° 21' 56", long. 87° 34' 54"); 100-ft., 10-w.
- * **Rensselaer**—WHR-825, Trustees of Indiana U., Indiana Higher Education Telecommunications System, 1100 W. Michigan, Indianapolis, IN 46202. Channels C-1-4 at 1.4-mi. N of Rensselaer (lat. 40° 58' 14", long. 87° 09' 10"); 277-ft., 10-w each.
- Richmond**—WFD-423, Trustees of Indiana U., Indiana Higher Education Telecommunications System, 1100 W. Michigan, Indianapolis, IN 46202. Channel D-1 at 0.4-mi. E of US 27 (lat. 39° 52' 18", long. 84° 52' 49"); 404-ft., 50-w.
- * **Rochester**—WHR-944, Trustees of Indiana U., Indiana Higher Education Telecommunications System, 1100 W. Michigan, Indianapolis, IN 46202. Channels G-1-4 at 4.5-mi. N of Rochester (lat. 41° 08' 09", long. 86° 14' 56"); 307-ft., 10-w each.
- St. John**—KPD-40, Trustees of Indiana U., Indiana Higher Education Telecommunications System, 1100 W. Michigan, Indianapolis, IN 46202. Channels A-1-4 at Lake Central High School, St. John (lat. 41° 28' 01", long. 87° 28' 25"); 300-ft., 10-w each.
- South Bend**—WHR-489, Trustees of Indiana U., Indiana Higher Education Telecommunications System, 1100 W. Michigan, Indianapolis, IN 46202. Channels D-1-4 at 1700 Mishawaka Ave., South Bend (lat. 41° 39' 45", long. 86° 13' 10"); 77-ft., 0.1-w each.
- South Bend**—WHR-490, Trustees of Indiana U., Indiana Higher Education Telecommunications System, 1100 W. Michigan, Indianapolis, IN 46202. Channels B-3-4 at 1700 Mishawaka Ave., South Bend (lat. 41° 36' 58", long. 86° 11' 32"); 77-ft., 0.1-w each.
- Terre Haute**—WBG-606, Trustees of Indiana U., Indiana Higher Education Telecommunications System, 1100 W. Michigan, Indianapolis, IN 46202. Channels A-1-4 at Terre Haute (lat. 39° 30' 26", long. 87° 31' 50"); 445-ft., 10-w each.
- Terre Haute**—WHR-953, Trustees of Indiana U., Indiana U., Bloomington, IN 47401. Channels D-1-4 at 217 N. Sixth St. (lat. 39° 28' 11", long. 89° 24' 35"); 56-ft., 2-w each. Equipment: Comwave transmitter; Anixter-Mark antenna.
- * **Valparaiso**—NEW, Northwest Indiana Public Bcstg. Inc., 8149 Kennedy Ave., Highland, IN 46322. Channels F-3-4 at 1800 Harrison Blvd., Valparaiso (lat. 41° 28' 56", long. 87° 04' 39"); 500-ft., 10-w each.
- * **Versailles**—WHR-823, Trustees of Indiana U., Indiana Higher Education Telecommunications System, 1100 W. Michigan, Indianapolis, IN 46202. Channels G-1-4 at 0.5-mi. W of Versailles (lat. 39° 04' 04", long. 85° 15' 57"); 307-ft., 10-w each.
- Vincennes**—WBS-404, Vincennes U., 1002 N. First St., Vincennes, IN 47591. Channel E-1 at County 600 South Rd., 0.3-mi. SW of Indiana 61 (lat. 38° 39' 06", long. 87° 28' 37"); 131-ft., 10-w.
- Washington**—WBS-405, Vincennes U., 1002 N. First St., Vincennes, IN 47591. Channels C-1-4 at 0.2-mi. S of U.S. 50/150. 1-mi. W of Indiana 57, Washington (lat. 38° 38' 49", long. 87° 11' 30"); 481-ft., 50-w each. Equipment: Comwave transmitter; Andrew antenna.
- West Lafayette**—WGI-228, Trustees of Indiana U., Indiana Higher Education Telecommunications System, 1100 W. Michigan, Indianapolis, IN 46202. Channel B-1 at Victory Dr. at Ross-Ade Stadium, Purdue U. campus (lat. 40° 26' 06", long. 86° 55' 10"); 10-w.
- West Lafayette**—WGI-229, Trustees of Indiana U., Indiana Higher Education Telecommunications System, 1100 W. Michigan, Indianapolis, IN 46202. Channel D-1 at Stewart Center, Purdue U. campus (lat. 40° 25' 30", long. 86° 54' 45"); 0.1-w.
- Westville**—WHR-491, Trustees of Indiana U., Indiana Higher Education Telecommunications System, 1100 W. Michigan, Indianapolis, IN 46202. Channels G-1-2 at 1700 Mishawaka Ave., South Bend (lat. 41° 39' 45", long. 86° 13' 10"); 77-ft., 0.1-w each.

IOWA

- * **Alburnett**—WAC-916, Kirkwood Community College, 6301 Kirkwood Blvd. SW, Cedar Rapids, IA 52406. Channel C-2 at

- Alburnett Senior High School, Alburnett (lat. 42° 09' 02", long. 91° 37' 14"); 177-ft., 10-w.
- Anamosa**—WGW-944, Kirkwood Community College, 6301 Kirkwood Blvd. SW, Cedar Rapids, IA 52406. Channels C-3 at 209 Sadie St., Anamosa (lat. 42° 06' 39", long. 91° 16' 18"); 362-ft., 10-w.
- * **Bettendorf**—WHR-479, Eastern Iowa Community College District, 306 W. River Dr., Davenport, IA 52801. Channels F-1-4 at Scott College, Belmont Rd., Bettendorf (lat. 41° 32' 54", long. 90° 28' 09"); 10-w each.
- Cedar Rapids**—WGR-762, Kirkwood Community College, 6301 Kirkwood Blvd. SW, Cedar Rapids, IA 52406. Channels A-1-4 at Kirkwood Community College, 3601 Kirkwood Blvd. SW, Cedar Rapids (lat. 41° 54' 33", long. 91° 39' 17"); 357-ft., 10-w each.
- * **Cedar Rapids**—WHR-561, PBS, 1320 Braddock Place, Alexandria, VA 22314. Channels E-1-4 at 12th Ave. & 11th St., Cedar Rapids (lat. 41° 56' 57", long. 91° 40' 59"); 150-ft., 10-w each.
- Clinton**—WHR-510, Eastern Iowa Community College District, 306 W. River Dr., Davenport, IA 52801. Channels F-1-4 at 1000 Lincoln Blvd., Clinton (lat. 41° 50' 02", long. 90° 12' 40"); 350-ft., 10-w each. Equipment: Emcee transmitter; Andrew antenna.
- Corning**—WHR-869, Iowa Public Bcstg. Board, Box 6450, Johnston, IA 50131. Channels B-1-2 at 3.7-mi. W of edge of town (lat. 40° 59' 59", long. 94° 49' 10"); 362-ft., 10-w each. Equipment: ITS transmitter; Andrew antenna.
- Council Bluffs**—WHR-867, Iowa Public Bcstg. Board, Box 6450, Johnston, IA 50131. Channels G-1-2 at 33 Linn St. (lat. 41° 15' 14", long. 95° 50' 07"); 362-ft., 10-w each. Equipment: ITS transmitter; Andrew antenna.
- * **Council Bluffs**—WHR-562, PBS, 1320 Braddock Place, Alexandria, VA 22314. Channels E-1-4 at KBIN(TV) tower, Skyline Dr., Council Bluffs (lat. 41° 15' 14.5", long. 95° 50' 07.0"); 100-ft., 10-w each.
- * **Creston**—WHR-868, Iowa Public Bcstg. Board, Box 6450, Johnston, IA 50131. Channels G-1-2 at 1.4-mi. S of edge of town (lat. 41° 04' 35", long. 94° 22' 55"); 362-ft., 10-w each. Equipment: ITS transmitter; Andrew antenna.
- * **Davenport**—NEW, PBS, 1320 Braddock Place, Alexandria, VA 22314. Channels B-1-4 at 1-mi. E of Bettendorf at Middle Rd. & Belmont (lat. 41° 32' 52", long. 90° 28' 30"); 400-ft., 10-w each.
- * **Des Moines**—WHR-557, PBS, 1320 Braddock Place, Alexandria, VA 22314. Channels A-1-4 at Financial Center, Sixth & Walnut, Des Moines (lat. 41° 35' 09", long. 93° 37' 30"); 300-ft., 10-w each.
- * **Des Moines**—NEW, National Conference on Citizenship, Suite 1250, 1133 15th St. NW, Washington, DC 20005. Channels D-1-4 at 100th St. NW, Des Moines (lat. 41° 39' 47", long. 93° 45' 21"); 253-ft., 10-w each.
- * **Eagle Grove**—WHR-875, Iowa Central Community College, 330 Ave. M, Fort Dodge, IA 50501. Channel D-1 at grain elevator, Seventh & Arthur Sts., Eagle Grove (lat. 42° 40' 14", long. 93° 54' 16"); 186-ft., 10-w.
- Estherville**—WHR-247, Iowa Lakes Community College, 300 S. 18th St., Estherville, IA 51334. Channels A-1-4 at 2-mi. S of Estherville (lat. 43° 22' 25", long. 94° 49' 39"); 350-ft., 50-w each. Equipment: Emcee transmitter.
- Fort Dodge**—WHR-891, Iowa Central Community College, 330 Ave. M, Fort Dodge, IA 50501. Channel G-1 at 330 Ave. M (lat. 42° 29' 23", long. 94° 12' 21"); 328-ft., 10-w. Equipment: ITS transmitter; Andrew antenna.
- * **Glenwood**—WHR-871, Iowa Public Bcstg. Board, Box 6450, Johnston, IA 50131. Channels D-1-2 at 0.35-mi. E of edge of town (lat. 41° 02' 37", long. 95° 43' 42"); 362-ft., 10-w each. Equipment: ITS transmitter; Andrew antenna.
- Humboldt**—WHR-747, Iowa Central Community College, 330 Ave. M, Fort Dodge, IA 50501. Channel D-1 at Humboldt High School, Hwy. 169 S (lat. 42° 42' 48", long. 94° 13' 48"); 299-ft., 10-w.
- Iowa City**—WHR-685, U. of Iowa, 3300 Engineering Bldg., Iowa City, IA 52242. Channels G-1-4 at 0.45-mi. E of Hwy. 218 & 0.12-mi. N of Oakdale campus (lat. 41° 42' 37", long. 91° 35' 57"); 300-ft., 10-w each.
- * **Iowa City**—WGR-761, Kirkwood Community College, 6301 Kirkwood Blvd. SW, Cedar Rapids, IA 52406. Channel C-4 at 1816 Lower Muscatine Rd., Iowa City (lat. 41° 38' 45", long. 91° 31' 01"); 292-ft., 10-w.
- * **Jefferson**—WHR-745, Iowa Central Community College, 330 Ave. M, Fort Dodge, IA 50501. Channels B-1-4 at Jefferson High School, 100 Sunset, Jefferson (lat. 42° 00' 03", long. 94° 22' 10"); 307-ft., 50-w each.
- * **Monticello**—WGW-952, Kirkwood Community College, 6301 Kirkwood Blvd. SW, Cedar Rapids, IA 52406. Channels C-4 at 217 S. Maple St., Monticello (lat. 42° 13' 54", long. 91° 11' 21"); 195-ft., 10-w each.
- * **Muscatine**—WHR-478, Eastern Iowa Community College District, 306 W. River Dr., Davenport, IA 52801. Channels D-1-4 at 152 Colorado St., Muscatine (lat. 41° 26' 23", long. 91° 01' 32"); 270-ft., 10-w each.
- * **Pocahontas**—WHR-785, Iowa Central Community College, 330 Ave. M, Fort Dodge, IA 50501. Channels C-1-4 at Farmers Cooperative elevator 1-mi. N of Hwy. Three & 0.45-mi. W of Hwy. Four, Pocahontas (lat. 42° 44' 01", long. 94° 40' 12"); 187-ft., 50-w each.
- * **Red Oak**—WHR-870, Iowa Public Bcstg. Board, Box 6450, Johnston, IA 50131. Channels G-1-2 at 0.85-mi. E of edge of town (lat. 41° 00' 26", long. 95° 11' 52"); 362-ft., 10-w each. Equipment: ITS transmitter; Andrew antenna.
- * **Rockwell City**—WHR-763, Iowa Central Community College, 330 Ave. M, Fort Dodge, IA 50501. Channels B-1-4 at Rockwell City High School, Tonawanda, Rockwell City (lat. 42° 23' 36", long. 94° 38' 57"); 205-ft., 50-w each.
- * **Sac City**—WHR-744, Iowa Central Community College, 330 Ave. M, Fort Dodge, IA 50501. Channels D-1-4 at Sac Community Elementary School, S. 16th St., Sac City (lat. 42° 24' 54", long. 95° 00' 17"); 266-ft., 50-w each.
- * **Sioux City**—WHR-605, PBS, 1320 Braddock Place, Alexandria, VA 22314. Channels A-1-4 at Western Iowa Technical College, 4647 Stone Ave., Sioux City (lat. 42° 29' 01", long. 96° 21' 01"); 84-ft., 10-w each.
- Stormlake**—WHR-876, Iowa Central Community College, 330 Ave. M, Fort Dodge, IA 50501. Channel A-1 at 1103 E. Lakeshore Dr., Stormlake (lat. 42° 38' 09", long. 95° 11' 12"); 326-ft., 10-w.
- Tipton**—WGW-943, Kirkwood Community College, 6301 Kirkwood Blvd. SW, Cedar Rapids, IA 52406. Channel E-1 at 400 E. Sixth St., Tipton (lat. 41° 46' 18", long. 91° 07' 24"); 232-ft., 10-w.
- Vinton**—WGW-945, Kirkwood Community College, 6301 Kirkwood Blvd. SW, Cedar Rapids, IA 52406. Channel C-1 at 213 W. 15th St., Vinton (lat. 42° 09' 22", long. 92° 01' 35"); 297-ft., 10-w.
- Washington**—WHA-816, Kirkwood Community College, 6301 Kirkwood Blvd. SW, Cedar Rapids, IA 52406. Channel C-2 at 313 S. Fourth St., Washington (lat. 41° 17' 49", long. 91° 41' 21"); 297-ft., 10-w.
- Webster City & surrounding area**—WHR-898, Iowa Central Community College, 330 Ave. M, Fort Dodge, IA 50501. Channel C-1 at 1725 Beach St., Webster City (lat. 42° 27' 33", long. 93° 50' 18"); 205-ft., 10-w.
- Williamsburg**—WGW-951, Kirkwood Community College, 6301 Kirkwood Blvd. SW, Cedar Rapids, IA 52406. Channel C-3 at 810 Walnut St., Williamsburg (lat. 41° 39' 44", long. 92° 01' 13"); 247-ft., 10-w.

KANSAS

- El Dorado**—WHR-934, Butler County Community College, 901 S. Haverhill Rd., El Dorado, KS 67042. Channels A-1-4 at El Dorado (lat. 37° 48' 16", long. 96° 53' 02"); 500-ft., 20-w each. Equipment: Com-wave transmitter; Bogner antenna.
- * **Topeka**—WHR-565, PBS, 1320 Braddock Place, Alexandria, VA 22314. Channels A-1-4 at 131 Wannamaker Rd., Topeka (lat. 39° 03' 51", long. 95° 45' 49"); 450-ft., 10-w each.
- * **Wichita**—WHR-558, PBS, 1320 Braddock Place, Alexandria, VA 22314. Channels A-1-4 at 4243 N. Seneca, Wichita (lat. 37° 45' 47", long. 97° 21' 29"); 156-ft., 10-w each.

KENTUCKY

- * **Ashland**—WHR-642, Kentucky Authority for ETV, 600 Cooper Dr., Lexington, KY 40502. Channels G-1-4 at Debord St. (lat. 38° 27' 43", long. 82° 37' 12"); 390-ft., 10-w each. Equipment: Emcee transmitter; Andrew antenna.
- * **Bowling Green**—WHR-723, Western Kentucky U., College Heights, Bowling Green, KY 42101. Channels A-1-3 at Cherry Hall, Western Kentucky U. campus (lat. 36° 59' 15", long. 86° 27' 05"); 74-ft., 10-w each.
- * **Bowling Green**—NEW, Kentucky Authority for ETV, 600 Cooper Dr., Lexington, KY 40502. Channels G-1-4 at WKGB-TV tower (lat. 37° 05' 22", long. 86° 38' 05"); 407-ft., 10-w each.
- * **Covington**—NEW, Kentucky Authority for ETV, 600 Cooper Dr., Lexington, KY 40502. Channels G-1-4 off Tower View St., 0.4-mi. S of Covington (lat. 39° 01' 50", long. 84° 30' 23"); 207-ft., 10-w each.
- * **Lexington**—WHR-639, Kentucky Authority for ETV, 600 Cooper Dr., Lexington, KY 40502. Channels D-1-4 at Kerwan Tower, U. of Kentucky (lat. 38° 01' 46", long. 84° 30' 07"); 269-ft., 10-w each.
- * **Lexington**—WHR-549, PBS, 1320 Braddock Place, Alexandria, VA 22314. Channels C-1-4 at Kerwin Tower, U. of Kentucky, Lexington (lat. 38° 01' 46", long. 84° 30' 07"); 270-ft., 10-w each.
- Louisville**—WAY-655, Jefferson County Board of Education, 3332 Newburg Rd., Louisville, KY 40218. Channels F-1-4 at Western High School, 2501 Rockford Lane, Louisville (lat. 38° 10' 40", long. 85° 50' 41"); 103-ft., 10-w each.
- Louisville**—WBX-203, U. of Louisville, 2301 S. Third St., Louisville, KY 40208. Channels D-1-4 at 2301 S. Third St., Louisville (lat. 38° 13' 10", long. 85° 45' 32"); 132-ft., 10-w each.
- Louisville**—WHB-211, Jefferson County Board of Education, 3332 Newburg Rd., Louisville, KY 40218. Channels B-1-4 at 4301 Bishops Lane, Louisville (lat. 38° 11' 54", long. 85° 41' 07"); 162-ft., 10-w each.
- * **Louisville**—WHR-769, Fifteen Telecommunications Inc., Box 1515, Louisville, KY 40218. Channels A-1-4 at 4301 Bishops Lane, Louisville (lat. 38° 11' 54", long. 85° 41' 07"); 162-ft., 10-w each.
- Owensboro**—KBK-71, Owensboro Vocational School, 1501 Frederica St., Owensboro, KY 42301. Channels A-1-2 at 1501 Frederica St. (lat. 37° 45' 43", long. 87° 06' 40"); 10-w each.
- * **Paducah**—WHR-635, Kentucky Authority for ETV, 600 Cooper Dr., Lexington, KY 40502. Channels G-1-4 at Coleman Rd. (lat. 37° 05' 38", long. 88° 40' 19"); 207-ft., 10-w each.
- * **Paducah**—WHR-603, PBS, 1320 Braddock Place, Alexandria, VA 22314. Channels C-1-4 at Coleman Rd., 4-mi. W of Paducah (lat. 37° 05' 38", long. 88° 40' 19"); 350-ft., 10-w each.
- * **Reed**—WHR-638, Kentucky Authority for ETV, 600 Cooper Dr., Lexington, KY 40502. Channels G-1-4 at 1.5-mi. E of Reed, 400-ft. S of Hwy. 60 (lat. 37° 51' 07", long. 87° 19' 42"); 407-ft., 10-w each.
- Somerset**—WHR-637, Kentucky Authority for ETV, 600 Cooper Dr., Lexington, KY 40502. Channels G-1-4 at Dye Knob, 0.5-mi. NW of State Rte. 837 (lat. 37° 10' 00", long. 84° 49' 28"); 1000-ft., 10-w each. Equipment: Emcee transmitter; Andrew antenna.
- * **Sugar Grove**—WHR-640, Kentucky Authority for ETV, 600 Cooper Dr., Lexington, KY 40502. Channels D-1-4 at WKGB-TV tower (lat. 37° 05' 22", long. 86° 38' 05"); 407-ft., 10-w each.

Instructional Television—Louisiana

LOUISIANA

Alexandria—WHR-468, Louisiana ETV Authority, 7860 Anselmo Lane, Baton Rouge, LA 70810. Channel F-1 at 1210 Sixth St. (lat. 31° 18' 29", long. 92° 26' 42"); 200-ft., 10-w each. Equipment: Emcee transmitter; Andrew antenna.

* **Baton Rouge**—WHR-597, PBS, 1320 Braddock Place, Alexandria, VA 22314. Channels A-1-4 at 15862 French Town Rd., Greenwell Springs (lat. 30° 29' 34", long. 91° 00' 15"); 400-ft., 10-w each.

* **Baton Rouge**—WHR-813, Louisiana State U., 99 Lakeshore Dr., Baton Rouge, LA 70803. Channels D-1-4 at Choppin Hall, Louisiana State U. (lat. 30° 24' 37", long. 91° 10' 37"); 131-ft., 10-w each.

* **Lafayette**—WHR-670, Bishop Jules B. Jeanmard Center for Religious Formation, 450 E. Farrel Rd., Lafayette, LA 70508. Channels B-1-4 at 2.7-mi. ENE of Ridge (lat. 30° 10' 26", long. 92° 07' 59"); 526-ft., 10-w each.

* **Lafayette**—WHR-595, PBS, 1320 Braddock Place, Alexandria, VA 22314. Channels C-1-4 at 714 Eraste Landry Rd., Lafayette (lat. 30° 13' 34", long. 92° 03' 00"); 340-ft., 10-w each.

Lake Charles—WHR-484, Louisiana ETV Authority, 7860 Anselmo Lane, Baton Rouge, LA 70810. Channel E-1 at 320 Division St. (lat. 30° 13' 48", long. 93° 12' 57"); 474-ft., 10-w.

* **Lake Charles**—WHR-594, PBS, 1320 Braddock Place, Alexandria, VA 22314. Channels A-1-4 at 320 Division St., Lake Charles (lat. 30° 13' 48", long. 93° 12' 57"); 360-ft., 10-w each.

* **Monroe**—WHR-593, PBS, 1320 Braddock Place, Alexandria, VA 22314. Channels A-1-4 at Knoe Rd., Monroe (lat. 32° 31' 37", long. 92° 06' 16"); 450-ft., 10-w each.

New Orleans—WHR-913, Metro Hospital Council of New Orleans, Suite 206, 3340 Severn Ave., Metairie, LA 70002. Channels G-1-4 at Avondale Shipyard S, New Orleans (lat. 29° 54' 36", long. 90° 11' 48"); 344-ft., 10-w each.

New Orleans—WHR-513, National U. of the Air Inc., Box 177, Williamsburg, VA 23187. Channels D-1-4 at tower at Avondale Shipyard, SE of New Orleans International Airport (lat. 29° 54' 36", long. 90° 11' 48"); 344-ft., 10-w each.

New Orleans—WHR-918, New Orleans Educational Telecommunications Consortium Inc., Box 804, 7214 St. Charles Ave., New Orleans, LA 70118. Channels B-1-4 at 1000-ft. W of Paris Rd. (lat. 29° 58' 57", long. 89° 57' 09"); 700-ft., 20-w each.

New Orleans—WHR-912, St. Bernard Parish School Board, E. Chalmette Circle, Chalmette, LA 70043. Channels A-1-4 at Avondale Shipyard S, New Orleans (lat. 29° 54' 36", long. 90° 11' 48"); 499-ft., 10-w each. Equipment: CJJ transmitter; Andrew antenna.

* **New Orleans**—WHR-681, Hispanic Information & Telecommunications Network Inc., Suite 225, 80 E. 11th St., New York, NY 10003. Channels C-1-4 at Tower at Avondale Shipyard, SE of New Orleans International Airport (lat. 29° 54' 36", long. 90° 11' 48"); 348-ft., 10-w each.

Shreveport—WHR-475, Louisiana ETV Authority, 7860 Anselmo Lane, Baton Rouge, LA 70810. Channel E-1 at 425 Edwards St., Shreveport (lat. 32° 30' 50", long. 93° 44' 54"); 281-ft., 10-w. Equipment: Emcee transmitter; Andrew antenna.

* **Shreveport**—WHR-589, PBS, 1320 Braddock Place, Alexandria, VA 22314. Channels A-1-4 at Petroleum Bldg., 425 Edwards St., Shreveport (lat. 32° 30' 50", long. 93° 44' 54"); 261-ft., 10-w each.

MAINE

* **Dover-Foxcroft**—NEW, U. of Maine System, Alumni Hall, Orono, ME 04473. Channels G-1-2 (lat. 45° 05' 40", long. 69° 05' 18"); 53.5-ft., 10-w each. Equipment: Comwave transmitter; Bogner antenna.

Kittery—WHR-706, U. of New Hampshire, Box 1100, Durham, NH 03824. Channels G-1-4 at Mount Agamenticus, 9.5-mi. NNE of Portsmouth, NH (lat. 43° 13' 25", long. 70° 41' 32"); 80-ft., 10-w each. Equipment: ITS transmitter; Andrew antenna.

Portland—KVI-61, U. of Maine, Alumni Hall, Orono, ME 04473. Channel D-1 at Bonney Hall.

MARYLAND

Baltimore—WHR-917, Maryland Public Education Foundation Inc., 14826 New Carrollton Rd., Rockville, MD 20854. Channels D-1-4 at 28 Alleghany Ave., Towson (lat. 39° 24' 09", long. 76° 36' 19"); 274-ft., 10-w each. Equipment: ITS transmitter; Andrew antenna.

* **Baltimore**—WHR-807, U. of Maryland, Glen L. Martin Engineering Bldg., College Park, MD 20742. Channels B-1-4 at U. of Maryland, Catonsville (lat. 39° 15' 38", long. 76° 42' 49"); 350-ft., 10-w each.

* **Baltimore**—NEW, Instructional Telecommunications Foundation Inc., Box 6060, Boulder, CO 80306. Channels C-1-4 at U. S. Fidelity & Guarantee Bldg., Baltimore (lat. 39° 17' 15", long. 76° 36' 56"); 544-ft., 10-w each.

* **Baltimore**—NEW, Maryland Public Bcstg. Commission, 11767 Bonita Ave., Owings Mills, MD 21117. Channels C-1-4 at 301 W. Preston St. (lat. 39° 18' 08", long. 76° 37' 26"); 199-ft., 10-w each.

* **Baltimore**—NEW, National U. of the Air Inc., Box 177, Williamsburg, VA 23187-9177. Channels G-1-4 at The Penthouse, Baltimore (lat. 39° 24' 09", long. 76° 36' 19"); 274-ft., 10-w each.

* **Bethesda**—WHG-349, Central Virginia ETV Corp., 23 Sesame St., Richmond, VA 23235. Channels G-1-2 at 5202 River Rd., Bethesda, MD G-3-4 (lat. 38° 57' 49", long. 77° 06' 18"); 639-ft., 50-w. Equipment: ITS transmitter; Bogner antenna.

* **Catonsville**—NEW, U. of Maryland, Glen L. Martin Engineering Bldg., College Park, MD 20742. Channels D-1-4 at U. of Maryland, Baltimore County, Baltimore (lat. 39° 15' 38", long. 76° 42' 49"); 350-ft., 10-w each.

* **Clear Spring**—WHR-727, U. of Maryland, Glen L. Martin Engineering Bldg., College Park, MD 20742. Channels C-1-4 at 3-mi.

W of Clear Spring (lat. 39° 39' 04", long. 77° 58' 15"); 200-ft., 10-w each.

College Park—WOT-880, U. of Maryland, Glen L. Martin Engineering Bldg., College Park, MD 20742. Channels E-3-4 at Centreville Hall (lat. 38° 59' 32", long. 76° 56' 32"); 132-ft., 0.1-w each.

* **Crownsville**—WGI-231, U. of Maryland, Glen L. Martin Engineering Bldg., College Park, MD 20742. Channels E-1-2 at Crownsville Hospital grounds, 1.2-mi. SSW of Crownsville (lat. 39° 00' 36", long. 76° 36' 33"); 10-w each.

* **Fort Meade**—WHQ-240, U. of Maryland, Glen L. Martin Engineering Bldg., College Park, MD 20742. Channels E-1-4 at Military Reservation, Fort George G. Meade (lat. 39° 06' 18", long. 76° 46' 01"); 280-ft., 0.1-w each.

* **Gaithersburg**—WHQ-379, U. of Maryland, Glen L. Martin Engineering Bldg., College Park, MD 20742. Channels E-1-4 at National Bureau of Standards Bldg., Gaithersburg (lat. 38° 08' 07", long. 77° 12' 58"); 142-ft., 0.1-w each.

* **Mount Airy**—NEW, U. of Maryland, Glen L. Martin Engineering Bldg., College Park, MD 20742. Channels C-1-4 at 3-mi. SW of Mount Airy (lat. 38° 20' 50", long. 77° 10' 18"); 100-ft., 10-w each.

Wheaton—WOT-881, U. of Maryland, Glen L. Martin Engineering Bldg., College Park, MD 20742. Channels A-1-4 at 2647 University Blvd. W., Wheaton (lat. 39° 02' 25.5", long. 77° 03' 19.0"); 323-ft., 10-w each.

* **Wheaton**—NEW, Maryland Public Education Foundation Inc., 14826 New Carrollton Rd., Rockville, MD 20854. Channels B-1-4 at 2647 University Blvd., Wheaton (lat. 39° 02' 26", long. 77° 03' 19"); 326-ft., 10-w each.

* **Wye Mills**—WHR-764, Chesapeake College, Wye Mills, MD 21679. Channels A-1-4 at intersection of Rte. 50 & 213 at Wye Mills Chesapeake College (lat. 38° 56' 55", long. 76° 05' 00"); 200-w each.

MASSACHUSETTS

* **Amherst**—WHR-792, U. of Massachusetts at Amherst, 131 Marston Hall, U. of Massachusetts, Amherst, MA 01003. Channels G-1-4 at Library Bldg., U. of Massachusetts, Amherst (lat. 42° 23' 23", long. 72° 31' 44"); 563-ft., 10-w each.

Andover—KMA-57, Boston Catholic TV Center Inc., 25 Granby St., Boston, MA 02115. Channels F-1-4 at Wood Hill, Andover (lat. 42° 39' 17", long. 71° 13' 13"); 228-ft., 10-w each.

Andover—KQT-48, Boston Catholic TV Center Inc., 25 Granby St., Boston, MA 02115. Channels F-1-4 at top of Great Blue Hill, Milton (lat. 42° 12' 42", long. 71° 06' 51"); 100-ft., 10-w each.

* **Beverly**—NEW, North Shore Community College, Three Essex St., Beverly, MA 01915. Channels C-2-4 at North Shore Community College, 112 Sohier Rd., Beverly (lat. 42° 34' 10", long. 70° 52' 46"); 150-ft., 1-w each.

Boston—KQT-47, Boston Catholic TV Center Inc., 25 Granby St., Boston, MA 02115. Channels A-1-4 at Chapel Bridge Park, 55

Chapel St., Newton (lat. 42° 21' 18", long. 71° 12' 10"); 55-ft., 0.01-w each.

Boston—KVQ-24, Boston Catholic TV Center Inc., 25 Granby St., Boston, MA 02115. Channels D-1-4 at Prudential Tower Bldg., Boylston St. 50-w each.

Boston—KYP-23, Northeastern U., Room 6-N, 360 Huntington Ave., Boston, MA 02115. Channels B-1-4 at Prudential Center Tower (lat. 42° 20' 50", long. 71° 04' 57"); 10-w each.

Boston—WCR-20, Northeastern U., 360 Huntington Ave., Boston, MA 02115. Channels E-1-4 at Prudential Center Tower, Boston (lat. 42° 20' 21", long. 71° 05' 20"); 775-ft., 10-w each.

Boston—WBB-421, President & Fellows of Harvard College, Harvard U., 29 Oxford St., Cambridge, MA 02138. Channels C-1-4 at Prudential Center Tower, Boston (lat. 42° 20' 50", long. 71° 04' 57"); 789-ft., 10-w each.

* **Boston**—WHR-758, Emerson College, 17 Quincy St., Cambridge, MA 02138. Channels C-2-4 at Prudential Center Tower, Boston (lat. 42° 20' 50", long. 71° 04' 57"); 789-ft., 10-w each.

* **Boston**—NEW, Hispanic Information & Telecommunications Network Inc., Suite 225, 80 E. 11th St., New York, NY 10003. Channels A-3-4 at 800 Boylston, Boston (lat. 42° 20' 50", long. 71° 04' 57"); 756-ft., 10-w each.

Danvers—WAL-20, Boston Catholic TV Center Inc., 25 Granby St., Boston, MA 02115. Channels G-1-4 at Catholic Chapel, Danvers State Hospital (lat. 42° 34' 57", long. 70° 59' 15"); 102-ft., 10-w each.

Framingham—KLC-85, Boston Catholic TV Center Inc., 25 Granby St., Boston, MA 02115. Channels G-1-4 at Nobscot Hill, Framingham (lat. 42° 20' 46", long. 71° 27' 05"); 83-ft., 10-w each.

* **Hampshire, Hampden & Franklin Counties**—WHR-793, WGBH Educational Foundation, 125 Western Ave., Boston, MA 02134. Channels A-1-4 at Mount Tom, Holyoke (lat. 42° 14' 30", long. 72° 38' 54"); 100-ft., 10-w each.

* **Lynn**—NEW, North Shore Community College, Three Essex St., Beverly, MA 01915. Channels A-1-4 at High Rock Peak, 0.2-mi. due N of Post Office, Lynn (lat. 42° 28' 05", long. 70° 56' 49"); 105-ft.

* **Lynn**—NEW, North Shore Community College, Three Essex St., Beverly, MA 01915. Channel C-1 at North Shore Community College, Lynn Campus, 300 Broad St., Lynn (lat. 42° 27' 39", long. 70° 56' 38"); 65-ft., 1-w.

* **Middlesex, Norfolk, Essex & Suffolk Counties**—WHR-789, WGBH Educational Foundation, 125 Western Ave., Boston, MA 02134. Channels A-1-4 at Great Blue Hill near Milton (lat. 42° 12' 42", long. 71° 06' 51"); 129-ft., 10-w each.

North Dartmouth—WOG-94, Southeastern Massachusetts U., Old Westport Rd., North Dartmouth, MA 02747. Channel G-4 at Old Westport Rd., North Dartmouth (lat. 41° 37' 43", long. 71° 00' 25"); 250-ft., 10-w.

West Barnstable—WHR-833, Southeastern Massachusetts U., Old Westport Rd., North Dartmouth, MA 02747. Channels D-1-4 at

Cape Cod Community College Arts Center (lat. 41° 41' 29", long. 70° 20' 18"); 99-ft., 10-w each. Equipment: Emcee transmitter; Andrew antenna.

* **Worcester County**—WHR-788, WGBH Educational Foundation, 125 Western Ave., Boston, MA 02134. Channels A-1-4 at Mount Asnebumskit, Paxton (lat. 42° 18' 10", long. 71° 53' 51"); 200-ft., 10-w each.

MICHIGAN

* **Ann Arbor**—NEW, National Conference on Citizenship, Suite 1250, 1133 15th St. NW, Washington, DC 20005. Channels G-1-4 at 1.5-mi. NE of Ann Arbor (lat. 42° 15' 04", long. 83° 48' 28"); 140-ft., 10-w each.

* **Carleton**—NEW, Wayne County Intermediate School District, 33500 Van Born Rd., Wayne, MI 48184. Channels C-1-4 at Exeter Rd. at Labo Rd., Carleton (lat. 42° 01' 35", long. 83° 25' 02"); 300-ft., 10-w each.

Clinton Twp.—WHR-914, Macomb Intermediate School District, 44001 Garfield Rd., Mount Clemens, MI 48044. Channels B-3-4 at One Radio Plaza, Royal Oak Twp. (lat. 42° 27' 13", long. 83° 09' 50"); 1000-ft., 50-w each. Equipment: ITS transmitter; Alford antenna.

Detroit—KT8-98, Detroit Board of Education, 5057 Woodward St., Detroit, MI 48202. Channels C-2-3 at One Radio Plaza, Royal Oak Twp. (lat. 42° 27' 13", long. 83° 09' 50"); 1000-ft., 50-w each. Equipment: ITS transmitter; Alford antenna.

Detroit—WDV-66, U. of Michigan, Room 248, W. Engineering Bldg., Ann Arbor, MI 48104. Channels G-1-2 at 9345 Lawton St., Detroit (lat. 42° 22' 55", long. 83° 06' 50"); 425-ft., 10-w each.

Detroit—KVP-20, Wayne State U., 70 W. Palmer, Detroit, MI 48202. Channels E-1-2.

Detroit—WAK-57, Wayne State U., 70 W. Palmer, Detroit, MI 48202. Channels B-1-2 at One Radio Plaza, Royal Oak Twp. (lat. 42° 27' 13", long. 83° 09' 50"); 1000-ft., 50-w each.

East Lansing—WHR-735, Board of Trustees, Michigan State U., Communications Arts Bldg., East Lansing, MI 48824. Channels D-1-4 at Dobie Rd., Okemas (lat. 42° 42' 08", long. 84° 24' 51"); 1034-ft., 100-w each.

* **East Lansing**—WHR-734, Board of Trustees, Michigan State University, Communications Arts Bldg., East Lansing, MI 48824. Channels C-1-4 at Dobie Rd., Okemas (lat. 42° 42' 08", long. 84° 24' 51"); 1034-ft., 100-w each.

Emmett—WHR-610, Archdiocese of Detroit, 305 Michigan Ave., Detroit, MI 48226. Channels D-1-3 at SE corner of Brandon & Bricker Rds. (lat. 42° 39' 37", long. 82° 43' 48"); 300-ft., 10-w each.

Emmett—WHR-629, Macomb Intermediate School District, 44001 Garfield Rd., Mount Clemens, MI 48044. Channels G-1-2 at SE corner of Brandon & Bricker Rds., Emmett (lat. 42° 59' 37", long. 82° 43' 48"); 300-ft., 10-w each.

* **Kalamazoo**—NEW, Northern Arizona U. Foundation, Box 4114, Flagstaff, AZ 86011.

Channels C-1-4 at Enzian Rd., 2.9-mi. SSW of Prairieville (lat. 42° 28' 32", long. 85° 29' 22"); 290-ft., 100-w each.

* **Lansing & East Lansing**—WHR-573, PBS, 1320 Braddock Place, Alexandria, VA 22314. Channels A-1-4 at Communication Arts & Science Bldg., Michigan State U., 84 Wilson Blvd., East Lansing (lat. 42° 43' 20", long. 84° 28' 53"); 114-ft., 10-w each.

* **Macomb County**—NEW, Macomb Intermediate School District, 44001 Garfield Rd., Mount Clemens, MI 48044. Channels B-3-4 at Radio Dr., Clinton Twp. (lat. 42° 32' 39", long. 82° 54' 09"); 432-ft., 10-w each.

* **Milford**—WHR-633, Oakland Schools, 2100 Pontiac Lake Rd., Pontiac, MI 48054. Channels B-1-2 at E. L. Johnson School, 515 General Motors Rd. (lat. 42° 34' 55", long. 83° 36' 34"); 300-ft., 10-w each.

* **Pontiac**—WHR-508, Oakland Schools, 2100 Pontiac Lake Rd., Pontiac, MI 48054. Channels B-3-4 at One Radio Plaza, Royal Oak Twp. (lat. 42° 27' 13", long. 83° 09' 50"); 1000-ft., 50-w each. Equipment: ITS transmitter; Alford antenna.

Royal Oak—WHQ-422, Archdiocese of Detroit, 305 Michigan Ave., Detroit, MI 48226. Channels A-1-4 at One Radio Plaza, Detroit (lat. 42° 27' 13", long. 83° 09' 50"); 662-ft., 50-w each.

Royal Oak Twp.—WHR-916, Wayne County Intermediate School District, 33500 Van Dorn Rd., Wayne, MI 48184. Channels C-1-4 at One Radio Plaza, Royal Oak Twp. (lat. 42° 27' 13", long. 83° 09' 50"); 1000-ft., 50-w each. Equipment: ITS transmitter; Alford antenna.

Southfield—WHR-915, Detroit Educational TV Foundation, 7441 Second Blvd., Detroit, MI 48202. Channels D-2-4 at One Radio Plaza, Royal Oak Twp. (lat. 42° 27' 13", long. 83° 09' 50"); 1000-ft., 50-w each. Equipment: ITS transmitter; Alford antenna.

Springfield—WHR-924, Oakland Schools, 2100 Pontiac Lake Rd., Pontiac, MI 48054. Channels B-3-4 at Bridge Lake & Rattalee Lake Rds. (lat. 42° 46' 20", long. 83° 28' 00"); 300-ft., 10-w each. Equipment: Emcee transmitter; Bogner antenna.

University Center—WHA-955, Delta College, WUCM-TV, University Center, MI 48710. Channels B-1-4 at Delta Rd., 5.5-mi. SSW of Bay City (lat. 43° 33' 43", long. 83° 58' 54"); 260-ft., 10-w each.

* **Wayne, Oakland & Macomb Counties**—NEW, Detroit Educational Television Foundation, 7441 2nd Blvd., Detroit, MI 48202. Channels D-1-4 at 26945 W. Eleven Mile Rd., Southfield (lat. 42° 29' 01", long. 83° 18' 44"); 500-ft., 50-w each.

* **Wayne, Oakland & Macomb Counties**—NEW, Detroit Educational Television Foundation, 7441 Second Blvd., Detroit, MI 48202. Channels B-3-4 at One Radio Plaza, Detroit (lat. 42° 27' 13", long. 83° 09' 50"); 500-ft., 10-w each.

MINNESOTA

* **Appleton**—WHR-678, West Central Minnesota ETV Corp., 25 S. Miles St., Ap

pleton, MN 56208. Channels C-1-4 at 2.8-mi. S of Appleton (lat. 45° 10' 04", long. 95° 59' 54"); 440-ft., 50-w each.

* **Appleton**—WHR-859, West Central Minnesota ETV Corp., 25 S. Miles St., Appleton, MN 56208. Channels A-1-4 at 2.8-mi. S of Appleton (lat. 45° 10' 04", long. 95° 59' 54"); 437-ft., 10-w each. Equipment: Andrew antenna.

Ashby—WHR-743, Independent School District No. 261, 300 Birch St., Ashby, MN 56309. Channels G-1-4 at 6-mi. from Ashby (lat. 46° 09' 38", long. 95° 44' 24"), 300-ft., 10-w each. Equipment: Emcee transmitter; Bogner antenna.

* **Ashby**—WHR-738, Minnesota Independent School District No. 261, Box C, 300 Birch St., Ashby, MN 56309. Channel G-2 at Ashby School (lat. 46° 05' 38", long. 95° 49' 15"); 88-ft., 10-w.

* **Battle Lake**—WHR-741, Minnesota Independent School District No. 542, Box 1280, Battle Lake, MN 56515. Channel G-4 at Battle Lake School (lat. 46° 17' 06", long. 95° 43' 12"); 88-ft., 10-w.

* **Bemidji**—WHR-600, PBS, 1320 Braddock Place, Alexandria, VA 22314. Channels A-1-4 at Deputy Hall, Bemidji State U., Bemidji (lat. 47° 28' 54", long. 94° 52' 30"); 63-ft., 10-w each.

Bertha, Eagle Bend & Clarissa—WHB-843, Minnesota Independent School District No. 786, Bertha, MN 56437. Channel A-1 at Bertha-Hewitt School Bldg. (lat. 46° 15' 51", long. 95° 03' 43"); 145-ft., 0.1-w.

* **Buffalo**—WHR-847, Sherburne Wright Educational Tech. Cooperative, Box 897, Monticello, MN 55362. Channels G-1-4 at Hwy. 25, North Buffalo (lat. 45° 11' 31", long. 93° 52' 18"); 253-ft., 10-w each.

Chandler—WHR-660, Minnesota Tele-Media, Southwest State U., Marshall, MN 56258. Channels B-1-4 at Fifth & Ryan Sts., Chandler (lat. 43° 55' 52", long. 95° 56' 54"); 200-ft., 10-w each.

Clarissa—WHB-842, Minnesota Independent School District No. 789, Leslie St., Clarissa, MN 56440. Channel A-3 at grounds of Clarissa public school (lat. 46° 07' 30", long. 94° 57' 14"); 145-ft., 0.1-w.

* **Deer Creek**—WHR-742, Minnesota Independent School District No. 543, Deer Creek Public School, Deer Creek, MN 56527. Channel G-1 at Deer Creek School (lat. 46° 23' 24", long. 95° 19' 33"); 88-ft., 10-w.

* **Duluth**—WHR-751, Greater Minnesota Communications Group. Channels G-1-4 at Orange & 13th Sts. (lat. 46° 47' 20", long. 92° 07' 04"); 403-ft., 10-w each. Equipment: Emcee transmitter; Andrew antenna.

* **Duluth**—WHR-570, PBS, 1320 Braddock Place, Alexandria, VA 22314. Channels A-1-4 at 410 W. Tenth St., Duluth (lat. 46° 47' 21", long. 92° 06' 51"); 200-ft., 10-w each.

* **Duluth**—NEW, Minnesota Public Radio Inc., 45 E. Eighth St., St. Paul, MN 55101. Channels G-1-4 at Orange & 13th Sts. (lat. 46° 47' 20", long. 92° 07' 04"); 330-ft., 10-w each.

Eagle Bend, Bertha-Hewitt & Clarissa—WHG-355, Minnesota Independent School District No. 790, Park Ave. &

Main St., Eagle Bend, MN 56446. Channels C-1-4 at Eagle Bend Public School Bldg., Eagle Bend (lat. 46° 09' 55", long. 95° 02' 31"); 135-ft., 10-w each.

* **Elbow Lake**—WHR-739, Minnesota Independent School District No. 263, 411 First St. SE, Elbow Lake, MN 56531. Channel G-1 at Elbow Lake School (lat. 45° 59' 26", long. 95° 58' 10"); 88-ft., 10-w.

* **Ivanhoe**—WHR-853, Minnesota Tele-Media, Southwest State U., Marshall, MN 56258. Channels A-1-4 at 421 N. Rebecca (lat. 44° 27' 51", long. 96° 15' 07"); 300-ft., 10-w each.

* **Jeffers**—WHR-805, Minnesota Tele-Media, Southwest State U., Marshall, MN 56258. Channels C-1-4 at Clark St., Jeffers (lat. 44° 03' 36", long. 95° 11' 44"); 300-ft., 10-w each. Requests modification of license to change station location to 4-mi. S of Jeffers, NW of town hall (lat. 44° 00' 14", long. 95° 12' 04"); 301-ft. Equipment: Bogner antenna.

Magnolia—WHR-663, Minnesota Tele-Media, Southwest State U., Marshall, MN 56258. Channels D-1-4 at Magnolia Public School, Magnolia (lat. 43° 38' 45", long. 96° 05' 02"); 200-ft., 10-w each.

* **Mankato**—WHR-754, Minnesota Public Radio Inc., 45 E. Eighth St., St. Paul, MN 55101. Channels A-1-4 at 734 Marsh St., Mankato (lat. 44° 10' 01", long. 93° 59' 27"); 62-ft., 10-w each.

Maple Grove—KVI-64, Independent School District No. 279, 317 Second Ave. N, Osseo, MN 55369. Channel A-1 at 10223 93rd Ave. N (lat. 46° 07' 21", long. 93° 24' 42").

* **Marshall**—WHR-852, Minnesota Tele-Media, Southwest State U., Marshall, MN 56258. Channels G-1-4 at 1.2-mi. N of the junction of Rtes. 19 & 23 (lat. 44° 28' 05", long. 95° 45' 25"); 300-ft., 10-w each.

Minneapolis—WIG-33, U. of Minnesota, 107 Main, Minneapolis, MN 55455. Channels C-3-4 at Electrical Engineering Bldg., U. of Minnesota (lat. 44° 58' 32", long. 93° 13' 57"); 93-ft., 0.25-w each.

Minneapolis—WIG-34, U. of Minnesota, 107 Main, Minneapolis, MN 55455. Channels G-1-4 at 1.5-mi. SE of Hader on SW side of US Hwy. 52, Hader (lat. 44° 21' 02", long. 92° 46' 53"); 400-ft., 0.25-w each

Minneapolis—WIG-35, U. of Minnesota, 107 Main, Minneapolis, MN 55455. Channels E-3-4 at Foshay Tower, Marquette Ave. & Ninth St., Minneapolis (lat. 44° 58' 28", long. 93° 16' 17"); 151-ft., 10-w each.

* **Minneapolis**—WHR-487, Twin Cities Schools Telecommunications Group Inc., 1640 Como Ave., St. Paul, MN 55108. Channels G-1-4 at IDS Center, 80 S. Eighth St., Minneapolis (lat. 44° 58' 32", long. 93° 16' 18"); 10-w each.

* **Minneapolis**—NEW, Hispanic Information & Telecommunications Network Inc., Suite 225, 80 E. 11th St., New York, NY 10003. Channels D-1-4 at IDS Bldg., Minneapolis (lat. 44° 58' 31", long. 93° 16' 19"); 816-ft., 10-w each.

* **Minneapolis**—NEW, Minnesota Public Radio Inc., 45 E. Eighth St., St. Paul, MN 55101. Channels A-1-4 at 200 S. Sixth St., Minneapolis (lat. 44° 58' 37", long. 93° 16' 04"); 575-ft., 10-w each.

Instructional Television—Minnesota

* **Minneapolis-St. Paul**—NEW, Twin Cities Schools Telecommunications Group Inc., 1640 Como Ave., St. Paul, MN 55108. Channels D-1-4 at 80 S. Eighth St., Minneapolis (lat. 44° 58' 32", long. 93° 16' 18"); 795-ft., 10-w each.

Morgan—WHR-905, Minnesota Tele-Media, Southwest State U., Marshall, MN 56258. Channels D-1-4 at 310 Somerville Ave. (lat. 44° 25' 05", long. 94° 55' 35"); 300-ft., 10-w each. Equipment: Comwave transmitter; Bogner antenna.

New London—WHR-784, Minnesota Tele-Media, Southwest State U., Marshall, MN 56258. Channels G-1-4 at intersection of Norwood St. & Fifth Ave. SW (lat. 45° 17' 35", long. 94° 56' 43"); 300-ft., 10-w each. Equipment: Comwave transmitter; Bogner antenna.

Okabena—WHR-803, Minnesota Tele-Media, Southwest State U., Marshall, MN 56258. Channels C-1-4 at Sioux City Ave. & Milbrath St. (lat. 44° 03' 36", long. 95° 11' 44"); 351-ft., 10-w each. Equipment: M/A-Com transmitter; Andrew antenna.

Parker Prairie—WHR-730, Independent School District No. 790, Park Ave. & Main St., Eagle Bend, MN 56446. Channel A-2 at West Elm St. & Otter Ave., Eagle Bend (lat. 46° 09' 01", long. 95° 19' 40"); 75-ft., 1-w.

* **Rochester**—WHR-753, Minnesota Public Radio Inc., 45 E. Eighth St., St. Paul, MN 55101. Channels B-1-4 at Fourth St. & Tenth Ave., Rochester (lat. 44° 01' 11", long. 92° 28' 39"); 130-ft., 10-w each.

* **St. Cloud**—WHR-750, Minnesota Public Radio Inc., 45 E. Eighth St., St. Paul, MN 55101. Channels B-1-4 at 400 First St. S, St. Cloud (lat. 45° 33' 36", long. 94° 09' 20"); 118-ft., 10-w each.

* **St. Paul**—WHR-497, Minnesota Public Radio Inc., 45 E. Eighth St., St. Paul, MN 55101. Channels B-1-4 at 332 Minnesota St., St. Paul (lat. 44° 56' 45", long. 93° 05' 31"); 497-ft., 10-w each.

* **St. Paul-Minneapolis**—WHR-636, Regents of U. of Minnesota. Channels C-1-4 at KTCV-TV transmitter site, St. Paul (lat. 45° 03' 29.5", long. 93° 07' 27.0"); 500-ft., 10-w each.

Staples—WHR-731, Independent School District No. 709, Park Ave. & Main St., Eagle Bend, MN 56446. Channel A-4 at Third St. N, Staples (lat. 46° 21' 36", long. 94° 47' 39"); 160-ft., 1-w.

* **Underwood**—WHR-740, Minnesota Independent School District No. 550, Underwood Public School, Underwood, MN 56586. Channel G-3 at Underwood School (lat. 46° 16' 57", long. 95° 52' 18"); 88-ft., 10-w.

MISSOURI

Columbia—KXY-61, U. of Missouri, 116 Jesse Hall, Columbia, MO 65201. Channels C-1-2 at Jesse Hall.

* **Creve Coeur**—WHR-864, Cooperating School Districts St. Louis Suburban Area Inc., 1460 Craig Rd., St. Louis, MO 63146. Channels G-1-4 at 0.7-mi. N of Creve Coeur (lat. 38° 40' 59", long. 90° 26' 29"); 273-ft., 10-w each. Granted modification of CP to change station location to Lodestar

Tower, 7555 Mackenzie Rd., St. Louis (lat. 38° 34' 24", long. 90° 19' 30"); 1004-ft.

Joplin—WHR-956, Board of Regents—Missouri Southern State College, Newman & Duquesne Rds., Joplin, MO 64801. Channels A-1-4 at TV studio, Newman St. (lat. 37° 05' 48", long. 94° 27' 51"); 171-ft., 20-w each. Equipment: Emcee transmitter; Andrew antenna.

Kansas City—WHR-531, Public TV 19 Inc., 125 E. 31st St., Kansas City, MO 64108. Channels A-1-4 at KCPT(TV) transmitter site, Kansas City (lat. 39° 04' 59", long. 94° 28' 49"); 500-ft., 10-w each.

* **Kansas City**—WHR-511, Instructional Telecommunications Foundation Inc., Box 6060, Boulder, CO 80306. Channels C-1-4 at 911 Main St. (lat. 39° 06' 12", long. 94° 34' 57"); 427-ft., 10-w each. Equipment: Bogner antenna.

* **Kansas City**—WHR-523, National U. of the Air Inc., Box 177, Williamsburg, VA 23187-0177. Channels C-1-4 at 911 Main St., Kansas City (lat. 39° 06' 12", long. 94° 34' 57"); 426-ft., 10-w each.

* **Kansas City**—NEW, National Conference on Citizenship, Suite 1250, 1133 15th St. NW, Washington, DC 20005. Channels B-1-4 at 911 Main St., Kansas City (lat. 39° 06' 12", long. 94° 34' 57"); 409-ft., 10-w each.

* **Kansas City**—NEW, Northern Arizona U. Foundation, Box 4114, Flagstaff, AZ 86011. Channels G-1-4 at 911 Main St., Kansas City (lat. 39° 06' 12", long. 94° 34' 57"); 427-ft., 100-w each.

Springfield—WHR-554, Ozark Public Telecommunications Inc. Channels A-1-4 at 1101 N. Summit, Springfield (lat. 37° 13' 11", long. 93° 17' 03"); 140-ft., 10-w each.

* **St. Clair**—NEW, National Conference on Citizenship, Suite 1250, 1133 15th St. NW, Washington, DC 20005. Channels D-1-4 at 0.5-mi. NE of St. Clair (lat. 38° 20' 45", long. 90° 58' 50"); 140-ft., 10-w each.

St. Louis—WHR-806, Human Instructional TV Educational Center, Box 59, Religious Center, Edwardsville, IL 62026. Channels B-1-4 at 5489 Butler Hill Rd. (lat. 38° 28' 56", long. 90° 23' 53"); 1073-ft., 10-w each. Equipment: Comwave transmitter; Andrew antenna.

* **St. Louis**—WHR-865, Missouri Baptist College (ITFS Corp.), Box 4114, Flagstaff, AZ 86011. Channels G-1-2 at 720 Olive St. (lat. 38° 37' 42", long. 90° 11' 32"); 419-ft., 10-w each. Equipment: Comwave transmitter; Andrew antenna.

* **St. Louis**—WHR-588, St. Louis Community College. Channels C-1-4 at 5489 Butler Hill Rd. at Hageman, 14-mi. SW of St. Louis (lat. 38° 28' 56", long. 90° 23' 53"); 450-ft., 10-w each.

* **St. Louis**—WHG-332, St. Louis Regional Educational & Public TV Commission, 6996 Millbrook Blvd., St. Louis, MO 63130. Channels A-1-4 at 5489 Butler Hill Rd., St. Louis (lat. 38° 34' 37", long. 90° 24' 28"); 40-ft., 10-w each.

* **St. Louis**—NEW, National U. of the Air Inc., Suite 1250, 1133 15th St. NW, Washington, DC 20005. Channels G-1-4 at Laclede Bldg. (lat. 38° 34' 42", long. 90° 11' 32"); 460-ft., 10-w each.

MONTANA

Billings—WHR-682, St. Vincent Hospital & Health Center, Box 35200, Billings, MT 59107-5200. Channels A-1-4 at Scarifice Cliff (lat. 45° 46' 04", long. 108° 27' 27"); 200-ft., 10-w each.

NEBRASKA

* **Angora**—WHR-452, U. of Nebraska Board of Regents, 3835 Holdrege St., Lincoln, NE 68583. Channel F-1 at 4-mi. E of Angora on County Rd. (lat. 41° 50' 24", long. 103° 03' 18"); 10-w.

Elkhorn—WHR-890, Metro Technical Community College Area, Box 3777, Omaha, NE 68103. Channels G-1-4 at 206 W. Dodge Rd., Elkhorn (lat. 41° 15' 52", long. 96° 14' 25"); 400-ft., 10-w each. Equipment: ITS transmitter; Andrew antenna.

Lincoln—WHB-820, U. of Nebraska Board of Regents, 3835 Holdrege St., Lincoln, NE 68583. Channels F-1-4 at 1800 N. 33rd St., Lincoln (lat. 40° 49' 52", long. 96° 40' 18"); 89-ft., 10-w each. Equipment: Emcee transmitter; Andrew antenna.

* **Lincoln**—WCG-671, U. of Nebraska Board of Regents, 3835 Holdrege St., Lincoln, NE 68583. Channel G-4 at 1800 N. 33rd St., Lincoln (lat. 40° 49' 52.4", long. 96° 40' 18.2"); 100-ft., 0.002-w.

* **Lincoln**—WCG-672, U. of Nebraska Board of Regents, 3835 Holdrege St., Lincoln, NE 68583. Channels G-1-3 at Cather Hall, 17th & Vine Sts., Lincoln (lat. 40° 49' 09", long. 96° 41' 48"); 138-ft., 0.002-w each. Requests CP to move station location to 1800 N. 33rd St., Lincoln.

* **Lincoln**—WHR-811, U. of Nebraska Board of Regents, 3835 Holdrege St., Lincoln, NE 68583. Channels B-1-4 at 1800 N. 33rd St., Lincoln (lat. 40° 49' 52", long. 96° 40' 18"); 89-ft., 10-w each.

Memphis—WHG-314, U. of Nebraska Board of Regents, 3835 Holdrege St., Lincoln, NE 68583. Channel F-1 at 1.25-mi. W, 3-mi. N of Memphis (lat. 41° 08' 18", long. 96° 27' 19"); 122-ft., 10-w. Equipment: Emcee transmitter; Andrew antenna.

Omaha—KWU-42, Omaha City School District, 3902 Davenport St., Omaha, NE 68131. Channels A-1-2 at Maple & 52nd Sts., Omaha (lat. 41° 17' 09", long. 95° 59' 36"); 105-ft., 10-w each.

Omaha—KWU-43, Omaha City School District, 3902 Davenport St., Omaha, NE 68131. Channels D-1-2 at 12200 Burke Blvd., Omaha (lat. 41° 15' 43", long. 96° 06' 04"); 45-ft., 10-w each. Requests CP to change transmitter to 3219 Cuming St., Omaha, 0.1-w.

* **Omaha**—WHR-724, U. of Nebraska Board of Regents, 3835 Holdrege St., Lincoln, NE 68583. Channels C-1-4 at U. of Nebraska, Omaha Campus (lat. 41° 15' 28", long. 96° 00' 32"); 320-ft., 100-w each.

* **Omaha**—WHR-812, U. of Nebraska Board of Regents, 3835 Holdrege St., Lincoln, NE 68583. Channels B-1-4 at U. of Nebraska, Omaha Campus (lat. 41° 15' 28", long. 96° 00' 32"); 320-ft., 100-w each.

NEVADA

* **Carson City**—WHR-774, U. of Nevada at Reno, 900 N. Virginia, Reno, NV 89557. Channels C-1-4 at McClellan Peak, 6.6-mi. NNE of Carson City (lat. 39° 15' 21", long. 119° 42' 37") 20-w each.

* **Gardnerville**—WHR-775, U. of Nevada, 900 N. Virginia, Reno, NV 89557. Channel B-1 Douglas County Law Enforcement, 1625 Eighth St., Minden B 1 (lat. 38° 57' 20", long. 119° 45' 57") 10-w.

Las Vegas—KZH-32, Clark County School District, 4210 Channel 10 Dr., Las Vegas, NV 89109. Channels C-1-4 at Whitney Mesa, 7.4-mi. SE of Las Vegas (lat. 36° 05' 08", long. 115° 03' 57"); 320-ft., 10-w each. Granted modification of license to move station to KLVX(TV) studio (lat. 36° 06' 42", long. 115° 07' 12"); 262-ft.

Las Vegas—KZH-33, Clark County School District, 2632 E. Flamingo Rd., Las Vegas, NV 89121. Channels A-1-4 at 100 E. Fremont St., Las Vegas (lat. 36° 10' 17", long. 115° 08' 36"); 258-ft., 10-w each. Granted modification of license to change station location to Fitz Hotel, 301 E. Fremont St., Las Vegas (lat. 36° 10' 11", long. 115° 08' 31").

* **Las Vegas**—NEW, Hispanic Information & Telecommunications Network Inc., Suite 225, 80 E. 11th St., New York, NY 10003. Channels B-1-4 at Black Mountain, 2.2-mi. SW of Henderson (lat. 36° 00' 30", long. 115° 00' 20"); 64-ft., 10-w each.

* **Las Vegas**—NEW, Instructional Telecommunications Foundation Inc., Box 6060, Boulder, CO 80306. Channels G-1-4 at Black Mountain, Arden Radio Facility, Las Vegas (lat. 35° 56' 50", long. 115° 03' 01"); 60-ft., 10-w each.

* **Las Vegas**—NEW, National Conference on Citizenship, Suite 1250, 1133 15th St. NW, Washington, DC 20005. Channels D-1-4 at Black Mountain, Las Vegas (lat. 38° 00' 30", long. 115° 00' 20"); 103-ft., 10-w each.

* **Reno**—WHR-773, U. of Nevada, 900 N. Virginia, Reno, NV 89557. Channels A-1-4 at Red Peak, 3.2-mi. N of Reno, 38-ft., 20-w each.

NEW JERSEY

* **Montclair**—WHR-821, New Jersey Public Bcstg. Authority, 1573 Parkside Ave., Trenton, NJ 08638. Channels G-1-4 at 42 Clove Rd. (lat. 40° 51' 53", long. 74° 12' 03"); 300-ft., 10-w each.

* **Piscataway**—NEW, Rutgers, The State U. of New Jersey, Office of Radio & TV, Alexander Johnson Hall, New Brunswick, NJ 08903. Channels D-2, 4 at Rutgers Television Bldg., Berrue Circle (lat. 40° 31' 29", long. 74° 25' 53"); 204-ft., 10-w each.

Union City—WGM-95, Union Twp. Schools, 2369 Morris Ave., Union, NJ 07083. Channel C-1 at Third St., Union (lat. 40° 42' 17", long. 74° 17' 06"); 77-ft., 10-w.

Warren Twp.—WHR-822, New Jersey Public Broadcasting Authority, 1573 Parkside Ave., Trenton, NJ 08638. Channels G-1-4 at 204-A Mount Horeb Rd. (lat. 40° 37' 17", long. 74° 30' 10"); 401-ft., 10-w each. Equipment: Emcee transmitter.

West Windsor Twp.—WOW-99, Mercer County Community College, 101 W. State St., Trenton, NJ 08608. Channel B-1 at 1200 Old Trenton Rd., West Windsor Twp. (lat. 40° 15' 30", long. 73° 38' 59"); 204-ft., 10-w.

NEW MEXICO

Albuquerque—WHR-551, U. of New Mexico & Board of Education, Albuquerque Public Schools, 1130 University Blvd. NE, Albuquerque, NM 87102. Channels B-1-4 at Sandia Crest, approximately 13-mi. NE of Albuquerque (lat. 35° 12' 45", long. 106° 26' 58"); 48-ft., 10-w each. Equipment: Bogner antenna.

Albuquerque—WHR-672, U. of New Mexico & Board of Education, Albuquerque Public Schools, 1130 University Blvd. NE, Albuquerque, NM 87102. Channels G-1-4 at KNME-TV transmitter site, Albuquerque (lat. 35° 12' 44", long. 106° 26' 57"); 88-ft., 100-w each.

* **Albuquerque**—NEW, Northern Arizona U. Foundation, Box 4114, Flagstaff, AZ 86011. Channels C-1-4 at Nine Mile Hill, W of Albuquerque on Hwy. 40 (lat. 35° 04' 30", long. 106° 47' 20"); 100-ft., 100-w each.

* **Los Alamos**—WHR-756, U. of New Mexico & Board of Education, Albuquerque Public Schools, 1130 University Blvd. NE, Albuquerque, NM 87102. Channel C-4 at Los Alamos National Lab, Bldg. TA-46 (lat. 35° 51' 15", long. 106° 16' 53"); 60-ft., 10-w.

NEW YORK

Albany—WHR-885, National Conference on Citizenship, Suite 1250, 1133 15th St. NW, Washington, DC 20005. Channels D-1-4 at Helderberg Mountain, Albany (lat. 42° 38' 13", long. 73° 59' 51"); 203-ft., 10-w each. Requests modification of CP to change station location to NE of Camp Pinnacle (lat. 42° 38' 09", long. 74° 00' 04"); 120-ft.

Albany—WHR-886, Northern Arizona U. Foundation, Box 4114, Flagstaff, AZ 86011. Channels G-1-4 at Beaver Dam Rd., Albany (lat. 42° 38' 12", long. 73° 59' 45"); 190-ft., 100-w each. Requests modification of CP to change station location to NE of Camp Pinnacle (lat. 42° 38' 09", long. 74° 00' 04"); 120-ft.

* **Amityville**—NEW, Roman Catholic Diocese of Rockville Centre, 50 North Park Ave., Rockville Centre, NY 11570. Channels G-1-4 at Albany Ave., Amityville (lat. 40° 42' 15", long. 73° 25' 17"); 100-ft., 10-w each.

Balmat—WHR-701, BOCES of St. Lawrence & Lewis Counties, Box 231, Outer State St., Canton, NY 13617. Channels A-1-4 at Balmat, 0.5-mi. E of Sylvia Lake (lat. 44° 15' 18", long. 75° 24' 01"); 175-ft., 10-w each. Requests modification of CP to change station to 0.12-mi. S of Rte. 37 & 0.64-mi. E of Balmat (lat. 44° 15' 11", long. 75° 22' 59"); 180-ft.

Beacon—KRS-85, Dept. of Education/Archdiocese of New York, 215 Seminary Ave., Yonkers, NY 10704. Channels E-1-4 at Mount Beacon, Beacon.

Brooklyn—KNZ-69, Trans Video Communications Inc., 75 Greene Ave.,

Brooklyn, NY 11238. Channels B-1-4 at 19th & Prospect Park W.

Brooklyn—KVS-31, Trans Video Communications Inc., 75 Greene Ave., Brooklyn, NY 11238. Channels F-1-4 at 1-15 Monitor St.

Buffalo—WDG-55, State U. of New York, Parker Engineering Bldg., Buffalo, NY 14214. Channel G-1 at 3415 Main St., Buffalo (lat. 42° 57' 20", long. 78° 49' 01"); 150-ft., 10-w.

* **Buffalo**—NEW, Hispanic Information & Telecommunications Network Inc., Suite 225, 80 E. 11th St., New York, NY 10003. Channels G-2-4 at Marine Midland Center, Buffalo (lat. 42° 52' 47", long. 78° 52' 36"); 568-ft., 10-w each.

* **Buffalo**—NEW, Western New York Public Bcstg. Association, 184 Barton St., Buffalo, NY 14240. Channels A-3-4 at 2077 Elmwood Ave., Buffalo (lat. 42° 57' 14", long. 78° 52' 37"); 742-ft., 10-w each.

* **Buffalo**—NEW, Western New York Public Bcstg. Association, 184 Barton St., Buffalo, NY 14240. Channels B-3-4 at 2077 Elmwood Ave., Buffalo (lat. 42° 57' 14", long. 78° 52' 37"); 742-ft., 10-w each.

* **Buffalo**—NEW, Western New York Public Bcstg. Association, 184 Barton St., Buffalo, NY 14240. Channels C-1-4 at 2077 Elmwood Ave., Buffalo (lat. 42° 57' 14", long. 78° 52' 37"); 742-ft., 10-w each.

* **Buffalo**—NEW, Western New York Public Bcstg. Association, 184 Barton St., Buffalo, NY 14240. Channels D-1-4 at 2077 Elmwood Ave., Buffalo (lat. 42° 57' 14", long. 78° 52' 37"); 742-ft., 10-w each.

Canton—WHR-700, BOCES of St. Lawrence & Lewis Counties, Box 231, Outer State St., Canton, NY 13617. Channel G-2 at Madrid Rd., Canton (lat. 44° 36' 34", long. 75° 09' 57"); 180-ft., 10-w.

Central Islip—KNZ-68, Roman Catholic Diocese of Rockville Centre, 50 North Park Ave., Rockville Centre, NY 11570. Channels B-1-4 at intersection of Wheeler Rd. & Motor Pkwy. (St. John's Cemetery), Central Islip.

Edwards—WHR-699, BOCES of St. Lawrence & Lewis Counties, Box 231, Outer State St., Canton, NY 13617. Channel G-3 at Edward High School (lat. 44° 19' 43", long. 75° 15' 05"); 160-ft., 10-w. Equipment: Comwave transmitter; Anixter-Mark antenna.

Franklin Square—KHD-21, Sewanhaka Central High School, Park District, Ridge Rd., Sewanhaka-Elmont High School, Elmont, NY 11003. Channels A-2-3 at 230 Poppy Ave., Franklin Square.

Fredonia—WAQ-310, BOCES of Chautauqua County, Box 250, Fredonia, NY 14063. Channel C-1 at Boces Center, SE of intersection of Water St. & Webster Rd., Fredonia (lat. 42° 25' 08", long. 79° 18' 40"); 200-ft., 10-w.

Gloversville—WHR-900, Gloversville School District, 90 N. Main St., Gloversville, NY 12078. Channel C-2 at 524 N. Perry St., Gloversville (lat. 43° 02' 37", long. 74° 22' 11"); 147-ft., 10-w. Equipment: Emcee transmitter; Andrew antenna.

Gouverneur—WHR-698, BOCES of St. Lawrence & Lewis Counties, Box 231, Outer State St., Canton, NY 13617. Channel G-1

at East Barney St., Gouverneur (lat. 44° 20' 29", long. 75° 27' 56"); 180-ft., 10-w. Equipment: Comwave transmitter; Anixter-Mark antenna.

Harrisville—WHR-703, BOCES of St. Lawrence & Lewis Counties, Box 231, Outer State St., Canton, NY 13617. Channel G-4 at Mill Rd. (lat. 44° 15' 11"; long. 75° 22' 59"); 180-ft. Requests modification of CP to change station location to 0.12-mi. S of Rte. 37 & 0.64-mi. E of Balmat (lat. 44° 09' 30", long. 75° 19' 15"); 140-ft., 10-w. Equipment: Comwave transmitter; Anixter-Mark antenna.

Haverstraw—KRS-84, Dept. of Education/Archdiocese of New York, 215 Seminary Ave., Yonkers, NY 10204. Channels A-1-3 at Cheesecote Mountain, Peekskill.

Kenmore—KWE-21, Union Free School District, 50 N. Park Ave., Rockville Centre, Long Island, NY 11570. Channels A-1-2 at Administration Bldg., 1500 Colvin Blvd. (lat. 49° 48' 11", long. 73° 12' 26"); 1-w each.

* **Liverpool**—WHR-555, PBS, 1320 Brad-dock Place, Alexandria, VA 22314. Channels A-1-4 at Old Liverpool Rd., Liverpool (lat. 43° 05' 22", long. 76° 11' 16"); 86-ft., 10-w each.

Long Island—KNZ-67, Roman Catholic Diocese of Rockville Centre, 50 North Park Ave., Rockville Centre, NY 11570. Channels A-1-4 at 200-ft. SW of intersection of Convent & S. Woods Rds., Syosset.

Loomis—KRW-67, Dept. of Education/Archdiocese of New York, 215 Seminary Ave., Yonkers, NY 10204. Channels A-1-3 at 2-mi. W of Liberty.

Mineola—KNZ-71, Union Free School District No. 10. Channels G-1-4 at 350 Fifth Ave., New York (lat. 40° 44' 54", long. 73° 59' 10"); 921-ft.

New Scotland—WHR-930, Hispanic Information & Telecommunications Network Inc., Suite 225, 80 E. 11th St., New York, NY 10003. Channels B-1-4 at Pinnacle Rd. (lat. 42° 38' 09", long. 74° 00' 04"); 120-ft., 20-w each. Equipment: ITS transmitter; Bogner antenna.

New Scotland—WHR-729, American Red Cross, Schenectady County Chapter, Eight S. Church St., Schenectady, NY 12305. Channels A-1-4 at Pinnacle Rd. (lat. 42° 38' 13", long. 74° 00' 06"); 120-ft., 10-w each.

* **New Scotland**—WHR-586, Mohawk-Hudson Council on ETV Inc., Box 17, Schenectady, NY 12301. Channels C-1-4 at 2.5-mi. SW of New Salem on Pinnacle Rd., New Scotland (lat. 42° 38' 13", long. 74° 00' 06"); 175-ft., 10-w each.

New York—KRS-81, Dept. of Education/Archdiocese of New York. Channel A-4 at Empire State Bldg. (lat. 40° 44' 54", long. 73° 59' 10").

New York—KRS-82, Dept. of Education/Archdiocese of New York, 215 Seminary Ave., Yonkers, NY 10704. Channels E-1-4 at Todt Hill Rd., St. Francis Seminary (lat. 40° 35' 51", long. 74° 06' 53"); 310-ft., 10-w each. Equipment: RCA transmitter; RCA antenna.

New York—WHR-289, Hispanic Information & Telecommunications Network Inc., Suite 225, 80 E. 11th St., New York, NY 10003. Channels C-2-4 at Empire State Bldg., 350 Fifth Ave., New York (lat. 40° 44' 54", long. 73° 59' 10"); 925-ft., 10-w each.

New York—WHR-520, National U. of the Air Inc., Box 177, Williamsburg, VA 23187-0177. Channels D-1-4 at 350 Fifth Ave., New York (lat. 40° 44' 54", long. 73° 59' 10"); 921-ft., 10-w each.

New York—KZE-20, The Roman Catholic Diocese of Brooklyn, 1712 Tenth Ave., Brooklyn, NY 11215. Channels B-1, 3-4 at One Lefrak City Plaza, New York (lat. 40° 44' 05", long. 73° 51' 53"); 189-ft., 1-w each.

New York—KNZ-70, Trans Video Communications Inc., 75 Greene Ave., Brooklyn, NY 11238. Channels F-1-4 at 176-21 Wexford Terrace, Jamaica.

New York—WHR-691, TVC Corp., 1712 Tenth Ave., Brooklyn, NY 11215. Channel B-2 at Confucius Plaza, Bowery & Division Sts., New York (lat. 40° 42' 54", long. 73° 59' 47"); 484-ft., 0.1-w.

* **New York**—WHR-828, Educational Bcstg. Corp., 356 W. 58th St., New York, NY 10019. Channel C-4 at Empire State Bldg., New York (lat. 40° 44' 54", long. 73° 59' 10"); 925-ft., 10-w.

Newburgh—KTN-68, Newburgh City School District, 98 Grand Ave., Newburgh, NY 12550. Channels D-1-2 at Newburgh Free Academy, Fullerton Ave.

Olean—WBB-433, BOCES in Cattaraugus, Erie & Wyoming Counties, 124 Main St., Little Valley, NY 14755. Channel A-1 at 1.5-mi. NE of Olean (lat. 42° 05' 34", long. 78° 24' 30"); 55-ft., 10-w.

Plainview—KHC-94, Plainview-Old Bethpage Public Schools, Administrative Bldg., Jamaica Ave., Plainview, NY 11803. Channels B-1-2 at J. F. Kennedy High School, Washington Ave. & Kennedy Dr., Plainview (lat. 40° 46' 53", long. 73° 27' 35"); 5-w each.

* **Plattsburgh**—WBK-219, State U. of New York, 99 Washington St., Albany, NY 12210. Channel A-1 at Kehoe Administration Bldg., State U. of NY-Plattsburgh (lat. 44° 41' 40", long. 73° 27' 56"); 131-ft., 10-w.

Rhinecliff—KRS-86, Dept. of Education/Archdiocese of New York, 215 Seminary Ave., Yonkers, NY 10704. Channels A-1-3 at Morton Rd., Rhinecliff.

* **Rochester**—NEW, Hispanic Information & Telecommunications Network Inc., Suite 225, 80 E. 11th St., New York, NY 10003. Channels C-1-4 at 98 Baker Rd., Victor (lat. 43° 02' 00", long. 77° 25' 17"); 154-ft., 10-w each.

Sentinel Heights—WHR-641, Public Bcstg. Council of Central NY Inc., 506 Old Liverpool Rd., Liverpool, NY 13088. Channels G-1-4 at 0.3-mi. S of Sentinel Heights (lat. 42° 56' 45", long. 76° 07' 09"); 170-ft., 10-w each. Equipment: Emcee transmitter; Andrew antenna.

* **Syracuse**—NEW, National Conference on Citizenship, Suite 1250, 1133 15th St. NW, Washington, DC 20005. Channels D-1-4 at 109 S. Warren St., Syracuse (lat. 43° 03' 00", long. 76° 09' 04"); 326-ft., 10-w each.

* **Syracuse**—NEW, Northern Arizona U. Foundation, Box 4114, Flagstaff, AZ 86011. Channels C-1-4 at Sentinel Heights Rd., Syracuse (lat. 42° 57' 19", long. 76° 06' 34"); 300-ft., 100-w each.

PUBLIC BROADCASTING REPORT

The biweekly information service that covers developments on all public broadcasting fronts . . . from CPB and PBS to NPR and other network programming . . . from marketing innovations to new technologies . . . you follow all the action *as it develops*.

Public Broadcasting Report provides crucial information about people . . . policies . . . funding . . . where the money is and what has to be done to get it and keep it!

For subscription information, call collect:
(202) 872-9200.

Warren Publishing, Inc.
2115 Ward Court, N.W.
Washington, D.C. 20037

Uniondale—KNZ-65, Roman Catholic Diocese of Rockville Centre, 50 North Park Ave., Rockville Centre, NY 11570. Channels E-1-4 at Maria Regina High School, 1333 Admiral Lane, Uniondale (lat. 40° 42' 59", long. 73° 34' 56").

Westbury—KNU-43, BOCES of Nassau, Wygate Dr., North Massapequa, NY 11758. Channels D-1-3 at Wygate & Peony Dr. 10-w each.

Yonkers—KRS-83, Dept. of Education/Archdiocese of New York, 215 Seminary Ave., Yonkers, NY 10704. Channels E-1-4 at 215 Seminary Ave., Yonkers (lat. 40° 55' 54", long. 73° 51' 47"); 315-ft., 10-w each. Equipment: RCA transmitter; RCA antenna.

NORTH CAROLINA

★ **Asheville**—WHR-598, U. of North Carolina. Channels A-1-4 at North Carolina Forest Service Lookout Tower, Spivey Mountain, Asheville (lat. 35° 35' 53", long. 82° 38' 34"); 35-ft., 10-w each.

★ **Charlotte**—WHR-535, Charlotte Mecklenburg Public Bcstg., 42 Coliseum Dr., Charlotte, NC 28205. Channels A-1-4 at WTVI(TV) transmitter site, Charlotte (lat. 35° 12' 25", long. 80° 47' 30"); 200-ft., 10-w each.

★ **Charlotte & Mecklenburg Counties**—WHR-657, U. of North Carolina at Charlotte, Office of the Vice Chancellor for Research & Public Service, Charlotte, NC 28223. Channels C-1-4 at W. Harris Blvd. between Hwy. 49 & Hwy. 29, E of Charlotte (lat. 35° 18' 00", long. 80° 44' 51"); 408-ft., 10-w each.

Durham—WHR-697, U. of North Carolina, General Admission, 910 Raleigh Rd., Chapel Hill, NC 27514. Channels B-1-4 at Alexander Dr., Research Triangle Park, Durham (lat. 35° 55' 56", long. 78° 51' 50"); 380-ft., 10-w each. Equipment: Com-wave transmitter; Andrew antenna.

★ **Durham**—NEW, PBS, 1320 Braddock Place, Alexandria, VA 22314. Channels A-1-4 at Research Triangle Park, Alexander Dr., Durham (lat. 35° 55' 38", long. 78° 51' 54"); 300-ft., 10-w each.

Greensboro—WHR-683, North Carolina Agricultural & Tech. State U., 316 Dowdy Bldg., 1601 E. Market St., Greensboro, NC 27411. Channels C-1-4 at Lindsay St. & Hwy. 29, Greensboro (lat. 36° 04' 58", long. 79° 46' 08"); 400-ft., 10-w each.

★ **Greensboro**—WHR-649, U. of North Carolina. Channels A-1-4 at North Carolina Agricultural & Technical U., Greensboro (lat. 36° 04' 51", long. 79° 46' 10"); 200-ft., 10-w each.

★ **Greenville**—WHR-596, U. of North Carolina, General Administration. Channels A-1-4 at 2-mi. S of Greenville on S. Evans St. (lat. 35° 34' 15", long. 77° 22' 49"); 250-ft., 10-w each.

★ **Raleigh**—WHR-590, U. of North Carolina, General Administration. Channels E-1-4 at Raleigh Studio, U. of North Carolina, Western Blvd., Raleigh (lat. 35° 47' 00", long. 78° 41' 15"); 190-ft., 10-w each.

★ **Raleigh**—NEW, National Conference on Citizenship, Suite 1250, 1133 15th St. NW, Washington, DC 20005. Channels D-1-4 at 807 Beryl Rd., Raleigh (lat. 35° 47' 26", long. 78° 42' 33"); 203-ft., 10-w each.

★ **Raleigh & Wake County**—WHR-619, North Carolina State U. Channels C-1-4 at D. H. Hill Library, Hillsborough St., North Carolina State U. campus (lat. 35° 47' 15", long. 78° 40' 14"); 230-ft., 10-w each.

★ **Winston-Salem**—WHR-818, Winston-Salem State U., 145 Blair Hall, Winston-Salem, NC 27110. Channels B-1-4 at Winston-Salem State U. campus, off Reynolds Park Rd. (lat. 36° 05' 24", long. 80° 13' 20"); 327-ft., 10-w each.

NORTH DAKOTA

★ **Fargo**—WHR-765, Minnesota Public Radio Inc., 45 E. Eighth St., St. Paul, MN 55101. Channels C-1-4 at 101 S. Second, Fargo (lat. 46° 52' 21", long. 96° 47' 09"); 240-ft., 10-w each.

★ **Fargo**—WHR-602, PBS, 1320 Braddock Place, Alexandria, VA 22314. Channels A-1-4 at 2.5-mi. S of Fargo on US Hwy. 81 (lat. 46° 40' 03", long. 96° 48' 06"); 250-ft., 10-w each.

OHIO

Akron—WHR-707, Greater Cleveland Hospital Association, 1226 Huron Rd., Cleveland, OH 44115. Channels G-2, 4 at Driesbach Dr. (lat. 41° 05' 00", long. 81° 37' 57"); 939-ft., 10-w each. Equipment: Emcee transmitter; Andrew antenna.

Bowling Green—WHR-617, Bowling Green State U., Bowling Green, OH 43403. Channels B-1, 3 at Bowling Green (lat. 41° 22' 21", long. 83° 38' 30"); 146-ft., 10-w each.

★ **Canton**—WHR-709, Catholic Diocese of Youngstown. Channel E-1 at US Rte. 62, California Ave. & Reno Dr., Louisville (lat. 40° 51' 04", long. 81° 16' 37"); 460-ft., 10-w.

Castalia—WHR-616, Bowling Green State U., Bowling Green, OH 43403. Channels B-1, 3 at State Rte. 99 at intersection of Mason Rd., 3.5-mi. SE of Castalia (lat. 41° 21' 42", long. 82° 45' 24"); 100-ft., 10-w each.

Cincinnati—KHX-47, Board of Directors, U. of Cincinnati, Biomedical Communications Dept., Eden & Bethesda Ave., Cincinnati, OH 45219. Channels A-1-2 at Burnett Ave., Cincinnati (lat. 39° 08' 16", long. 84° 30' 10"); 155-ft., 10-w each.

★ **Cincinnati**—WHR-662, Board of Trustees, U. of Cincinnati, Mail Location 573, Cincinnati, OH 45267. Channels A-3-4 at Sanders Hall, U. of Cincinnati (lat. 39° 07' 49", long. 84° 30' 43"); 302-ft., 10-w each. Equipment: Emcee transmitter; Jerrold antenna.

★ **Cincinnati**—NEW, Greater Cincinnati TV Educational Foundation, 1223 Central Pkwy., Cincinnati, OH 45214. Channels G-1-4 at 2222 Chickasaw St. (lat. 39° 07' 27", long. 84° 31' 18"); 600-ft., 10-w each.

★ **Cincinnati**—NEW, National U. of the Air Inc., Box 177, Williamsburg, VA 23187. Channels D-1-4 at 810 Matson Place, Cincinnati (lat. 39° 06' 17", long. 84° 33' 23"); 178-ft., 10-w each.

★ **Cincinnati**—NEW, Northern Arizona U. Foundation, Box 4114, Flagstaff, AZ 86011. Channels D-1-4 at 2345 Symmes St., Cincinnati (lat. 39° 07' 31", long. 84° 29' 57"); 300-ft., 100-w each.

Cleveland—WHR-776, Greater Cleveland Hospital Association, Playhouse Square, 1226 Huron Rd., Cleveland, OH 44115. Channels D-1-4 at Robert Bishop Dr., Warrensville (lat. 41° 26' 48", long. 81° 30' 20"); 190-ft., 10-w each. Equipment: ITS transmitter; Andrew antenna.

* **Cleveland**—KDX-68, ETV Association of Metropolitan Cleveland, 4300 Brookpark Rd., Cleveland, OH 44134. Channels G-1-3 at Dentzler Rd., Parma (lat. 41° 05' 48", long. 81° 28' 34"); 315-ft., 10-w each.

* **Cleveland**—WAJ-20, ETV Association of Metropolitan Cleveland, 4300 Brookpark Rd., Cleveland, OH 44134. Channels B-1-4 at 2861 W. Ridgewood Dr. (lat. 41° 23' 02", long. 81° 42' 06"); 1029-ft., 50-w each.

* **Cleveland**—WHR-675, Greater Cleveland Hospital Association, Playhouse Square, 1226 Huron Rd., Cleveland, OH 44115. Channels C-2, 4 at 1226 Huron Rd. (lat. 41° 30' 00", long. 81° 40' 58"); 68-ft., 0.1-w each. Equipment: Emcee transmitter; Anixter-Mark antenna.

Columbus—WHR-532, Ohio State U., Columbus, OH 43210. Channels F-1-4 at Fawcett Center for Tomorrow, Ohio State U. campus, Columbus (lat. 40° 00' 41", long. 83° 01' 17"); 149-ft., 10-w each.

* **Columbus**—WAJ-831, Ohio State U., Columbus, OH 43210. Channels A-1-4 at Ohio State U. Hospital, College of Medicine (lat. 39° 59' 45", long. 83° 01' 04"); 132-ft., 0.1-w each.

* **Columbus**—WGW-946, Ohio State U., Columbus, OH 43210. Channels D-4-4 at Ohio State U., College of Medicine (lat. 39° 59' 45", long. 83° 01' 04"); 132-ft., 10-w each.

Dayton—WHR-939, Greater Dayton Public Television Inc., 3340 Office Park Dr., Dayton, OH 45439. Channels C-1-4 at 2563 S. Gettysburg Ave. (lat. 39° 42' 47", long. 84° 15' 18"); 400-ft., 10-w each.

* **Dayton**—WHR-537, Greater Dayton Public Television Inc., 3340 Office Park Dr., Dayton, OH 45439. Channels A-1-4 at WPTD(TV) tower, near Lyleburn Rd., 4-mi. SW of Dayton (lat. 39° 42' 47", long. 84° 15' 18"); 400-ft., 10-w each.

* **Dayton**—NEW, Northern Arizona U. Foundation, Box 4114, Flagstaff, AZ 86011. Channels B-1-4 at 3896 Guthrie Rd., Dayton (lat. 39° 43' 16", long. 84° 15' 00"); 1170-ft., 100-w each.

* **Dayton (Moraine)**—NEW, Hispanic Information & Telecommunications Network Inc., Suite 225, 80 E. 11th St., New York, NY 10003. Channels G-1-4 at 2100 Dryden Rd., Dayton (lat. 39° 43' 36", long. 84° 12' 23"); 355-ft., 10-w each.

* **Elyria**—WHR-777, Lorain County Community College, 1500 N. Abbe Rd., Elyria, OH 44035. Channels G-1-4 at 1005 N. Abbe Rd., Elyria (lat. 41° 24' 48", long. 82° 04' 21"); 299-ft., 10-w each.

Fremont—WHR-668, Bowling Green State U., Bowling Green, OH 43403. Channels E-1-2 at State Rte. 590, 6.2-mi. NW of Fremont (lat. 41° 22' 42", long. 83° 13' 17"); 250-ft., 10-w each.

* **Gageville**—WHR-450, Catholic Diocese of Youngstown. Channel B-1 at Wright St. between Gulf Rd. & I-90, Gageville (lat. 41° 51' 39", long. 80° 40' 44"); 377-ft., 10-w.

* **Kirtland**—WHR-700, Greater Cleveland Hospital Assn., Playhouse Square, 1226 Huron Rd., Cleveland, OH 44115. Channels G-2-4 at Robert Bishop Dr., Warrensville (lat. 41° 26' 48", long. 81° 30' 20"); 190-ft., 10-w each.

* **Oxford**—WHR-584, Greater Dayton Public Television Inc., 3340 Office Park Dr., Dayton, OH 45439. Channels E-1-4 at Miami U. campus, Oxford (lat. 39° 30' 26", long. 84° 44' 09"); 280-ft., 10-w each.

Parma—KNZ-60, Parma Board of Education, Parma City School District, 6726 Ridge Rd., Parma, OH 44129. Channel A-1 at 3600 Dentzler Rd. (lat. 41° 22' 18", long. 81° 41' 48").

Parma—WGM-96, Parma Board of Education, Parma City School District, 6726 Ridge Rd., Parma, OH 44129. Channel F-3 at Normandy H.S., 2400 W. Pleasant Valley Rd. (lat. 41° 21' 44", long. 81° 41' 56"); 35-ft., 0.0018-w.

Salem—WHR-706, Greater Cleveland Hospital Assn., Playhouse Square, 1226 Huron Rd., Cleveland, OH 44115. Channels A-2, 4 at U.S. 62 & Duck Creek Rd., 2.4-mi. W of Salem (lat. 40° 54' 23", long. 80° 54' 40"); 10-w each. Equipment: Emcee transmitter; Andrew antenna.

* **Toledo**—WHR-722, Public Bcstg. Foundation of Northwest Ohio, Box 30, 136 Huron St., Toledo, OH 43692. Channels G-1-4 at SW corner of Wynn & Corduroy Rds., Oregon (lat. 41° 39' 26", long. 83° 25' 59"); 394-ft., 10-w each.

* **Toledo**—WHR-550, Toledo ITV Foundation. Channels A-1-4 at tower 5-mi. E of Toledo on Corduroy Rd. near Wynn Rd. (lat. 41° 39' 26.5", long. 83° 25' 55.0"); 400-ft., 10-w each.

* **Youngstown**—WHR-701, Catholic Diocese of Youngstown. Channel D-1 at 3930 Sunset Blvd., Youngstown (lat. 41° 03' 31", long. 80° 38' 47"); 710-ft., 10-w.

OKLAHOMA

Altus—KGF-23, Oklahoma State Regents for Higher Education, 118 State Capitol, Oklahoma City, OK 73105. Channels A-1-3 at Western Oklahoma State College at Hwy. 283 & Tamarack Rd., Altus (lat. 34° 40' 14", long. 99° 20' 13"); 65-ft., 10-w each.

Ardmore—WAH-871, Oklahoma State Regents for Higher Education, 118 State Capitol, Oklahoma City, OK 73105. Channels A-3-4 at 1-mi. E of Ardmore (lat. 34° 11' 10", long. 97° 04' 59"); 312-ft., 10-w each.

Bartlesville—WGM-91, Oklahoma State Regents for Higher Education, 118 State Capitol, Oklahoma City, OK 73105. Channels C-1-2 at 5-mi. due E of Bartlesville (lat. 36° 45' 32", long. 95° 50' 52"); 232-ft., 10-w each.

Duncan—WAH-862, Oklahoma State Regents for Higher Education, 118 State Capitol, Oklahoma City, OK 73105. Channels A-1-2 at SE 1/4 sec. 20, T2N, R10W, approximately 7-mi. E of Lawton (lat. 34° 37' 24", long. 98° 16' 16"); 348-ft., 10-w each. Equipment: Comwave transmitter; Andrew antenna.

Heavener—KGF-24, Oklahoma State Regents for Higher Education, 118 State Capitol, Oklahoma City, OK 73105. Channels A-1-2 at top of Poteau Mountain,

Heavener (lat. 34° 56' 35", long. 94° 33' 09"); 110-ft., 10-w each.

McAlester—KGF-21, Oklahoma State Regents for Higher Education, 118 State Capitol, Oklahoma City, OK 73105. Channels A-1-2 at 2.9-mi. NE of McAlester (lat. 34° 58' 37", long. 95° 43' 01"); 100-ft., 10-w each.

Muskogee—KGF-22, Oklahoma State Regents for Higher Education, 118 State Capitol, Oklahoma City, OK 73105. Channels A-1-2 at Muskogee V.A. Hospital, Muskogee (lat. 35° 45' 54", long. 95° 24' 51"); 80-ft., 10-w each.

Oklahoma City—WGM-93, Oklahoma State Regents for Higher Education, 118 State Capitol, Oklahoma City, OK 73105. Channels A-1-3 at 14th St. & Phillips Ave., Oklahoma City (lat. 35° 29' 00", long. 97° 29' 53"); 302-ft., 10-w each.

Oklahoma City—WHR-791, Trustees of Oklahoma City U., 2501 N. Blackwelder, Oklahoma City, OK 73106. Channels B-1-4 at 120 N. Robinson, Oklahoma City (lat. 35° 28' 06", long. 97° 30' 51"); 513-ft., 10-w each.

* **Oklahoma City**—WHR-559, Oklahoma Educational Television Authority. Channels C-1-4 at 7403 N. Kelley St., Oklahoma City (lat. 35° 32' 58", long. 97° 29' 48"); 500-ft., 10-w each.

* **Oklahoma City**—NEW, Hispanic Information & Telecommunications Network Inc., Suite 225, 80 E. 11th St., New York, NY 10003. Channels D-1-4 at 100 Broadway, Oklahoma City (lat. 35° 28' 06", long. 97° 30' 51"); 509-ft., 10-w each.

* **Oklahoma City**—NEW, National Conference on Citizenship, Suite 1250, 1133 15th St. NW, Washington, DC 20005. Channels B-1-4 at 3-mi. SSW of Newcastle High School, Oklahoma City (lat. 35° 12' 07", long. 97° 35' 18"); 303-ft., 10-w each.

Ponca City—WAH-861, Oklahoma State Regents for Higher Education, 118 State Capitol, Oklahoma City, OK 73105. Channels A-1-2 at Continental Oil Community Center, 1000 S. Pine, Ponca City (lat. 36° 41' 34", long. 97° 05' 11"); 202-ft., 10-w each.

Tulsa—WGM-92, Oklahoma State Regents for Higher Education, 118 State Capitol, Oklahoma City, OK 73105. Channels A-1-2, 4 at Atlanta & Marshall Sts., Tulsa (lat. 36° 10' 20", long. 95° 57' 18"); 402-ft., 10-w each.

* **Tulsa**—NEW, Hispanic Information & Telecommunications Network Inc., 80 E. 11th St., New York, NY 10003. Channels G-1-4 at 177 E. Pine St. (lat. 36° 10' 49", long. 95° 47' 02"); 304-ft., 10-w each.

* **Tulsa**—NEW, Northern Arizona U. Foundation, Box 4114, Flagstaff, AZ 86011. Channels G-1-4 at 3300 S. 29th W Ave., Lookout Mountain, Tulsa (lat. 36° 07' 00", long. 96° 01' 28"); 300-ft., 100-w each.

OREGON

* **Eugene**—WHR-652, Lane Community College, 4000 E. 30th Ave., Eugene, OR 97405. Channel D-1 at 1.5-mi. S of Lane County Fairgrounds at 4555 Blanton Rd., Eugene (lat. 44° 00' 05", long. 123° 06' 50"); 50-ft., 10-w.

* **Eugene**—NEW, Northern Arizona U. Foundation, Box 4114, Flagstaff, AZ 86011. Channels A-1-4 at Blanton Heights, Eugene (lat. 44° 00' 07", long. 123° 06' 53"); 290-ft., 100-w each.

* **Medford**—WHR-583, PBS, 1320 Braddock Place, Alexandria, VA 22314. Channels A-1-4 at Blackwell Hill, 2.5-mi. E of Gold Hill (lat. 42° 25' 41", long. 123° 00' 04"); 80-ft., 10-w each.

Portland—WHR-543, Oregon Commission on Public Bcstg., 2828 S.W. Front Ave., Portland, OR 97201. Channels A-1-4 at KOPB-TV transmitter site, Portland (lat. 45° 29' 45", long. 122° 41' 45"); 75-ft., 10-w each.

* **Portland**—WHR-515, Network for Instructional TV Inc., Rabaut High School, North Dakota & Kansas Aves., Washington, DC 20011. Channels G-1-4 at 211 Miller Rd. (lat. 45° 31' 22", long. 122° 45' 12"); 968-ft., 10-w each.

* **Portland**—WHR-746, Portland Community College, 12000 S.W. 49th Ave., Portland, OR 97219. Channels B-1-4 at 211 Miller Rd. (lat. 45° 31' 22", long. 122° 45' 07"); 1081-ft., 10-w each. Equipment: Comwave transmitter; Bogner antenna.

* **Portland**—WHR-522, Portland Educational Telecommunications Corp. Channels C-1-4 at 262 N.W. Miller Rd., Portland (lat. 45° 45' 22", long. 122° 45' 12"); 283-ft., 10-w each.

* **Portland**—NEW, Hispanic Information & Telecommunications Network Inc., Suite 225, 80 E. 11th St., New York, NY 10003. Channels D-1-4 at 211 Miller Rd., Portland (lat. 45° 31' 22", long. 122° 45' 12"); 304-ft., 10-w each.

* **Portland**—NEW, Northern Arizona U. Foundation, Box 4114, Flagstaff, AZ 86011. Channels D-1-4 at 211 Miller Rd. (lat. 45° 31' 22", long. 122° 45' 07"); 300-ft., 100-w each.

* **Roseburg**—WHR-762, Umpqua Community College, Box 967, Roseburg, OR 97470. Channel C-1 at 1-mi. SW of Roseburg city center (lat. 43° 11' 14", long. 123° 23' 22"); 30-ft., 10-w.

* **Salem**—WHR-771, Chemetka Community College District, 4000 Lancaster Dr. NE, Salem, OR 97309. Channels A-1-4 at Hill Peak, Salem (lat. 44° 59' 06", long. 123° 08' 29"); 65-ft., 10-w each.

PENNSYLVANIA

Altoona—KZC-22, Altoona Area School District, 1417 Seventh Ave., Altoona, PA 16602. Channels G-1-4 at Penn State U., Altoona (lat. 40° 32' 16", long. 78° 25' 05"); 70-ft., 0.00013-w each.

* **Bethlehem & Allentown**—WHR-545, PBS, 1320 Braddock Place, Alexandria, VA 22314. Channels E-1-4 at Mountain Dr., Bethlehem (lat. 40° 35' 53", long. 72° 22' 51"); 156-ft., 10-w each.

Bloomsburg—WHR-647, Bloomsburg U., Bloomsburg, PA 17815. Channel C-3 at Bloomsburg (lat. 41° 00' 29", long. 76° 26' 51"); 105-ft., 1-w.

* **Carbondale**—WHG-336, Northeastern Pennsylvania ETV Assn. Channels C-3-4 at Salem Mountain, 4-mi. N of Carbondale (lat. 41° 32' 37", long. 75° 27' 44"); 128-ft., 50-w each.

Instructional Television—Pennsylvania

Hanover—KZB-20, Hanover Public School District, 190 E. Walnut St., Hanover, PA 17331. Channels F-1-2 at Pulpit Rock Mountain, approx. 4-mi. NNE of Hanover (lat. 39° 51' 28", long. 76° 56' 24"); 228-ft., 10-w each.

Hanover—KZB-21, Hanover Public School District, 190 E. Walnut St., Hanover, PA 17331. Channels B-1-2 at Hanover High School, Moul Ave. & Hollywood (lat. 39° 49' 07", long. 76° 58' 09"); 39-ft., 1-w each.

Harrisburg—WHR-650, South Central Educational Bcstg. Council, 1982 Locust Lane, Harrisburg, PA 17109. Channels A-1-4 at 5-mi. N of Harrisburg on Roberts Valley Rd. (lat. 40° 20' 45", long. 76° 52' 06"); 100-ft., 10-w each.

* **Hazleton**—WGZ-671, Hahnemann U., Broad & Vine Sts., Philadelphia, PA 19102-1192. Channels B-3-4 at St. Joseph's Hospital, N. Church & Ninth Sts., Hazleton (lat. 40° 57' 51.1", long. 75° 58' 52.0"); 90-ft., 10-w each.

* **Lancaster**—WHR-477, South Central Educational Bcstg. Council, 1982 Locust Lane, Harrisburg, PA 17109. Channels B-3-4 at site N of White Oak Rd., Strasburg (lat. 39° 56' 40", long. 76° 08' 16"); 100-ft., 10-w each.

* **Mehoopany**—WHG-335, Northeastern Pennsylvania ETV Assn. Channels C-1-2 at 5-mi. N of Tunkhannock on Rte. 39, Mehoopany (lat. 41° 30' 45", long. 75° 04' 16"); 116-ft., 50-w each.

* **Penobscot Mountain**—WGZ-673, Hahnemann U., Broad & Vine Sts., Philadelphia, PA 19102-1192. Channels G-3-4 at 200-ft. tower, Penobscot Knob, 2.5-mi. S of Wilkes-Barre, Mountaintop (lat. 41° 10' 57", long. 75° 52' 10"); 243-ft., 50-w each.

Philadelphia—WAU-29, Commonwealth System of Higher Education, 450 Carnell Hall, Broad St. & Montgomery Ave., Philadelphia, PA 19122. Channels A-1-2 at 1600 Market St. (lat. 39° 57' 09", long. 75° 10' 04"); 517-ft., 10-w each.

Philadelphia—WGV-648, Philadelphia Hospital TV Network, 500 Commonwealth Dr., Warrendale, PA 15086. Channels C-1-2 at Paoli Ave., 21st Ward, Philadelphia (lat. 40° 02' 21", long. 75° 14' 13"); 1179-ft., 10-w each.

* **Philadelphia**—WHR-527, Instructional Telecommunications Foundation Inc., Suite 230, 1010 Massachusetts Ave. NW, Washington, DC 20001. Channels G-1-4 at 300 Domino Lane, Philadelphia (lat. 40° 02' 21", long. 75° 14' 13"); 1055-ft., 10-w each.

* **Philadelphia**—NEW, Hispanic Information & Telecommunications Network Inc., Suite 225, 80 E. 11th St., New York, NY 10003. Channels D-1-4 at 1600 Market St., Philadelphia (lat. 39° 57' 09", long. 75° 10' 04"); 691-ft., 10-w each.

* **Philadelphia**—NEW, Mercer County Community College, 1200 Old Trenton Rd., Trenton, NJ 08690. Channels B-1-4 at 1600 Market St., Philadelphia (lat. 39° 57' 09", long. 75° 10' 04"); 499-ft., 10-w each.

* **Philadelphia**—NEW, Pennsylvania Hospital TV Network, 500 Commonwealth Dr., Warrendale, PA 15086. Channels C-3-4

at 1600 Market St., Philadelphia (lat. 39° 57' 09", long. 75° 10' 04"); 691-ft., 10-w each.

* **Philadelphia**—NEW, PBS, 1320 Braddock Place, Alexandria, VA 22314. Channels D-1-4 at WHYTYV tower, near Domino Lane in NW Philadelphia (lat. 40° 02' 30", long. 75° 14' 24"); 300-ft., 10-w each.

* **Pittsburgh**—WHR-459, Hospital Council of Western Pennsylvania, 500 Commonwealth Dr., Warrendale, PA 15086. Channels C-2-4 at Heckel Rd., Kennedy Twp. (lat. 40° 28' 23", long. 80° 05' 27"); 85-ft., 10-w each.

* **Pittsburgh**—WHR-631, Metropolitan Pittsburgh Public Bcstg. Inc., 4802 Fifth St., Pittsburgh, PA 15213. Channels A-1-4 at WQED(TV) tower, Pittsburgh (lat. 40° 26' 46", long. 79° 57' 51"); 190-ft., 10-w each.

* **Pittsburgh**—WHR-525, National U. of the Air Inc., Box 177, Williamsburg, VA 23187. Channels B-1-4 at 1715 Grandview Ave., Pittsburgh (lat. 40° 26' 28", long. 80° 01' 32"); 333-ft., 10-w each.

* **Pittsburgh**—NEW, Hispanic Information & Telecommunications Network Inc., Suite 225, 80 E. 11th St., New York, NY 10003. Channels G-1-4 at 1715 Grandview Ave., Pittsburgh (lat. 40° 26' 28", long. 80° 01' 32"); 250-ft., 10-w each.

* **Pittston**—WHG-339, Northeastern Pennsylvania ETV Assn. Channels E-1-2 at Old Boston Rd., Pittston (lat. 41° 17' 36", long. 75° 46' 30"); 124-ft., 0.1-w each.

* **South Arlington Twp.**—WHR-623, Northeastern Pennsylvania ETV Assn. Channels D-1-2 at Leach Knob, 2-mi. SSE of Clarks Summit (lat. 41° 28' 01", long. 75° 41' 12"); 48-ft., 10-w each.

* **Wilkes-Barre**—WHG-334, Northeastern Pennsylvania ETV Assn. Channels A-1-2 at 200-ft. tower, Penobscot Knob, 2.5-mi. S of Wilkes-Barre, Mountaintop (lat. 41° 10' 57", long. 75° 52' 10"); 243-ft., 50-w each.

RHODE ISLAND

* **Johnstown & Providence**—NEW, Hispanic Information & Telecommunications, Suite 225, 80 E. 11th St., New York, NY 10003. Channels B-1-4 at Neutaconkanut Hill, Ipswich Rd., Providence (lat. 41° 48' 18", long. 71° 28' 24"); 304-ft., 10-w each.

* **Providence**—NEW, Instructional Telecommunications Foundation Inc., Box 6060, Boulder, CO 80306. Channels B-1-3 at Physical Sciences Library, Brown U., Providence (lat. 41° 49' 36", long. 71° 24' 03"); 230-ft., 10-w each.

* **Providence**—NEW, Northern Arizona U. Foundation, Box 4114, Flagstaff, AZ 86011. Channels B-1-4 at Latent Knight Rd., Pole No. 14, Cranston (lat. 41° 45' 36", long. 71° 31' 13"); 290-ft., 10-w each.

SOUTH CAROLINA

Aiken—WHM-935, South Carolina ETV Commission, Drawer L, 2712 Millwood Ave., Columbia, SC 29250. Channels B-1-4 at 828

Richland Ave. (lat. 33° 33' 57", long. 81° 43' 48"); 400-ft., 10-w each. Equipment: Andrew antenna.

* **Aiken**—WHR-455, South Carolina ETV Commission, Drawer L, 2712 Millwood Ave., Columbia, SC 29250. Channels G-1-4 at Aiken District One Administration Office, Aiken (lat. 33° 34' 05", long. 81° 43' 47"); 400-ft., 10-w each.

Anderson—WHR-957, South Carolina ETV Commission, Drawer L, 2712 Millwood Ave., Columbia, SC 29250. Channels C-1-4 at McDuffie Vocational High School, 1225 S. McDuffie St., Anderson (lat. 34° 29' 39", long. 82° 38' 44"); 105-ft., 1-w each. Equipment: Emcee transmitter; Anixter-Mark antenna.

Anderson County—WHR-620, South Carolina ETV Commission, Drawer L, 2712 Millwood Ave., Columbia, SC 29250. Channels E-1-4 at Anderson College, 321 Kingsley Rd., Anderson (lat. 34° 30' 53", long. 82° 38' 15"); 422-ft., 10-w each. Equipment: Emcee transmitter; Andrew antenna.

* **Aynor**—WHM-933, South Carolina ETV Commission, Drawer L, 2712 Millwood Ave., Columbia, SC 29250. Channels G-1-4 at Rte. 2, Aynor (lat. 33° 57' 05", long. 79° 06' 31"); 600-ft., 10-w each.

* **Aynor**—WHN-714, South Carolina ETV Commission, Drawer L, 2712 Millwood Ave., Columbia, SC 29250. Channels E-1-4 at Rte. 2, Aynor (lat. 33° 57' 05", long. 79° 06' 31"); 842-ft., 10-w each.

Barnwell—WHR-473, South Carolina ETV Commission, Drawer L, 2712 Millwood Ave., Columbia, SC 29250. Channels D-1-4 at Rte. 3, Barnwell (lat. 33° 11' 12", long. 81° 23' 58"); 10-w each.

* **Bennettsville**—WHR-614, South Carolina ETV Commission, Drawer L, 2712 Millwood Ave., Columbia, SC 29250. Channels E-1-4 at Marlboro Area Vocational Center, Bennettsville (lat. 34° 37' 11", long. 79° 39' 45"); 395-ft., 10-w each.

Blackville—WHN-704, South Carolina ETV Commission, Drawer L, 2712 Millwood Ave., Columbia, SC 29250. Channels A-1-4 at Barnwell District 19 Administration Office, Blackville (lat. 33° 21' 25", long. 81° 16' 11"); 395-ft., 10-w each.

Cassatt—WHQ-396, South Carolina ETV Commission, Drawer L, 2712 Millwood Ave., Columbia, SC 29250. Channels C-1-4 at State Rd. 535 (lat. 34° 20' 10", long. 80° 23' 23"); 365-ft., 10-w each. Equipment: Emcee transmitter; Andrew antenna.

Charleston—WHF-220, South Carolina ETV Commission, Drawer L, 2712 Millwood Ave., Columbia, SC 29250. Channels A-1-4 at Wallace Elementary School, 40 Wallace School Rd., Charleston (lat. 32° 48' 01", long. 80° 01' 23"); 395-ft., 10-w each.

Charleston—WHF-222, South Carolina ETV Commission, Drawer L, 2712 Millwood Ave., Columbia, SC 29250. Channels G-1-4 at Charleston County School District Office, Chisholm St., Charleston (lat. 32° 46' 28", long. 79° 56' 31"); 80-ft., 0.1-w each.

Charleston—WHM-931, South Carolina ETV Commission, Drawer L, 2712 Millwood Ave., Columbia, SC 29250. Channels C-1-4 at Wallace Elementary School, 40 Wallace School Rd., Charleston (lat. 32° 48' 01", long. 80° 01' 23"); 400-ft., 10-w each.

Charleston—WHR-923, South Carolina ETV Commission, Drawer L, 2712 Millwood Ave., Columbia, SC 29250. Channels B-1-4 at 1870 Wallace School Rd. (lat. 32° 48' 01", long. 80° 01' 23"); 400-ft., 1-w each. Equipment: Emcee transmitter; Anixter-Mark antenna.

* **Charleston**—WHQ-301, South Carolina ETV Commission, Drawer L, 2712 Millwood Ave., Columbia, SC 29250. Channels E-1-4 at Rifle Range Rd., Mount Pleasant (lat. 32° 47' 44", long. 79° 50' 27"); 400-ft., 10-w each.

* **Chester**—WHM-939, South Carolina ETV Commission, Drawer L, 2712 Millwood Ave., Columbia, SC 29250. Channels F-1-4 at Chester Area Vocational Center, 72 Bypass, Chester (lat. 34° 41' 18", long. 81° 12' 03"); 395-ft., 10-w each.

Chesterfield—WHR-457, South Carolina ETV Commission, Drawer L, 2712 Millwood Ave., Columbia, SC 29250. Channels B-1-4 at Chesterfield District Administration Office, 141 Main St., Chesterfield (lat. 34° 44' 07", long. 80° 05' 21"); 400-ft., 10-w each.

Columbia—WHQ-258, South Carolina ETV Commission, Drawer L, 2712 Millwood Ave., Columbia, SC 29250. Channels A-1-4 at WRK-TV transmitter site, Columbia (lat. 34° 07' 07", long. 80° 56' 12"); 400-ft., 10-w each.

Columbia—WHQ-259, South Carolina ETV Commission, Drawer L, 2712 Millwood Ave., Columbia, SC 29250. Channels F-1-4 at 1111 Bull St., Columbia (lat. 34° 00' 06", long. 81° 01' 10"); 378-ft., 10-w each.

Columbia—WHR-666, South Carolina ETV Commission, Drawer L, 2712 Millwood Ave., Columbia, SC 29250. Channels D-1-4 at Columbia Taping Center, Oak & Lady Sts., Columbia (lat. 34° 00' 24", long. 81° 01' 02"); 37-ft., 0.1-w each.

Columbia—WHR-674, South Carolina ETV Commission, Drawer L, 2712 Millwood Ave., Columbia, SC 29250. Channels C-1-4 at 2712 Millwood Ave., Columbia (lat. 34° 00' 10", long. 81° 00' 17"); 170-ft., 0.1-w each.

* **Conway**—WHR-465, South Carolina ETV Commission, Drawer L, 2712 Millwood Ave., Columbia, SC 29250. Channels B-1-4 at Horry District No. One Administration Office, Conway (lat. 33° 49' 56", long. 79° 02' 53"); 75-ft., 0.1-w each.

* **Cottageville**—WHR-456, South Carolina ETV Commission, Drawer L, 2712 Millwood Ave., Columbia, SC 29250. Channels F-1-4 at Central Elementary School, Rte. One, Cottageville (lat. 32° 55' 57", long. 80° 30' 53"); 10-w each.

Florence—WHR-480, South Carolina ETV Commission, Drawer L, 2712 Millwood Ave., Columbia, SC 29250. Channels G-1-4 at WJPM-TV transmitter site, Rte. One, Florence (lat. 34° 16' 45", long. 79° 44' 36"); 405-ft., 10-w each.

Florence County—WHQ-304, South Carolina ETV Commission, Drawer L, 2712 Millwood Ave., Columbia, SC 29250. Channels C-1-4 at Florence-Darlington Technical College, Darlington Hwy., Florence (lat. 34° 14' 51", long. 79° 48' 41"); 405-ft., 10-w each.

* **Florence County**—WHR-625, South Carolina ETV Commission, Drawer L, 2712 Millwood Ave., Columbia, SC 29250.

Channels E-1-4 at WJPM-TV transmitter site, Rte. One, Florence (lat. 34° 16' 45.5", long. 79° 44.0' 36"); 76-ft., 10-w each.

* **Gaffney**—WHQ-380, South Carolina ETV Commission, Drawer L, 2712 Millwood Ave., Columbia, SC 29250. Channels G-1-4 at Gaffney High School, 805 E. Frederick St., Gaffney (lat. 35° 04' 03", long. 81° 38' 28"); 200-ft., 10-w each.

Georgetown—WGR-836, South Carolina ETV Commission, Drawer L, 2712 Millwood Ave., Columbia, SC 29250. Channels G-1-4 at Bynum Elementary School, N. Fraser St., Georgetown (lat. 33° 22' 37", long. 79° 17' 14"); 100-ft., 0.1-w each.

Georgetown—WGR-849, South Carolina ETV Commission, Drawer L, 2712 Millwood Ave., Columbia, SC 29250. Channels A-1-4 at County Prison Camp, State Hwy. 51N, Georgetown (lat. 33° 26' 40", long. 79° 18' 15"); 398-ft., 10-w each.

Georgetown—WHR-472, South Carolina ETV Commission, Drawer L, 2712 Millwood Ave., Columbia, SC 29250. Channels D-1-4 at Georgetown ITFS tower, County Prison Farm, Georgetown (lat. 33° 26' 41", long. 79° 18' 11"); 395-ft., 10-w each.

Georgetown—WHR-693, South Carolina ETV Commission, Drawer L, 2712 Millwood Ave., Columbia, SC 29250. Channels B-1-4 at N. Fraser St. (lat. 33° 22' 37", long. 79° 17' 14"); 100-ft., 1-w each. Equipment: TTS transmitter; Anixter-Mark antenna.

Green Pond—WHR-504, South Carolina ETV Commission, Drawer L, 2712 Millwood Ave., Columbia, SC 29250. Channels B-1-4 at WJWJ-TV transmitter, Star Rte. One, Green Pond (lat. 32° 42' 44", long. 80° 40' 49"); 1234-ft., 10-w each.

Greenville—WHQ-305, South Carolina ETV Commission, Drawer L, 2712 Millwood Ave., Columbia, SC 29250. Channels C-1-4 at Rte. 12, Altamont Rd., Greenville (lat. 34° 56' 26", long. 82° 24' 38"); 80-ft., 10-w each.

Greenville—WHR-481, South Carolina ETV Commission, Drawer L, 2712 Millwood Ave., Columbia, SC 29250. Channels A-1-4 at Rte. 12, Altamont Rd., Greenville (lat. 34° 56' 26", long. 82° 24' 38"); 80-ft., 10-w each.

Greenville—WHR-692, South Carolina ETV Commission, Drawer L, 2712 Millwood Ave., Columbia, SC 29250. Channels B-1-4 at 1613 W. Washington Rd. (lat. 34° 51' 40", long. 82° 25' 04"); 100-ft., 1-w each. Equipment: TTS transmitter; Anixter-Mark antenna.

Greenville—WHR-720, South Carolina ETV Commission, Drawer L, 2712 Millwood Ave., Columbia, SC 29250. Channels D-1-4 at Rte. 12, Altamont Rd. (lat. 34° 56' 26", long. 82° 24' 38"); 80-ft., 10-w each.

Greenwood—WHR-726, South Carolina ETV Commission, Drawer L, 2712 Millwood Ave., Columbia, SC 29250. Channels D-1-4 at County Rd. 51 (lat. 33° 59' 51", long. 82° 03' 07"); 551-ft., 10-w each. Equipment: Emcee transmitter; Andrew antenna.

* **Greenwood**—WHM-940, South Carolina ETV Commission, Drawer L, 2712 Millwood Ave., Columbia, SC 29250. Channels E-1-4 at Greenwood District 50 Administration Office (lat. 34° 11' 11", long. 82° 08' 57"); 80-ft., 0.1-w each. Equipment: Anixter-Mark antenna.

Greenwood-Ware Shoals—WHR-476, South Carolina ETV Commission, Drawer L, 2712 Millwood Ave., Columbia, SC 29250. Channels B-1-4 at Greenwood Tower, County Rd. 264, Ware Shoals (lat. 34° 22' 21", long. 82° 10' 03"); 692-ft., 10-w each.

Irmo—WHR-884, South Carolina ETV Commission, Drawer L, 2712 Millwood Ave., Columbia, SC 29250. Channels D-1-4 at Irmo-Chapin Career Center, Irmo (lat. 34° 04' 06", long. 81° 10' 25"); 255-ft., 1-w each. Equipment: Emcee transmitter; Andrew antenna.

* **Kingstree**—WHQ-445, South Carolina ETV Commission, Drawer L, 2712 Millwood Ave., Columbia, SC 29250. Channels C-1-4 at Williamsburg Technical College, Hwy. 377 (lat. 33° 39' 13", long. 79° 49' 03"); 400-ft., 10-w each. Equipment: Andrew antenna.

Lake City—KGF-20, South Carolina ETV Commission, Drawer L, 2712 Millwood Ave., Columbia, SC 29250. Channels A-1-4 at District No. Three Occupations Career Center, Matthews Rd., Lake City (lat. 33° 53' 19", long. 79° 46' 05"); 400-ft., 10-w each.

* **Lancaster County**—WHR-609, South Carolina ETV Commission, Drawer L, 2712 Millwood Ave., Columbia, SC 29250. Channels G-1-4 at Lancaster County Area Vocational Center, Lancaster (lat. 34° 43' 43", long. 80° 46' 44"); 395-ft., 10-w each.

* **Lexington**—WHQ-373, South Carolina ETV Commission, Drawer L, 2712 Millwood Ave., Columbia, SC 29250. Channels E-1-4 at Lexington Vocational Center, 2412 Augusta Hwy., Lexington (lat. 33° 58' 56", long. 81° 17' 55"); 396-ft., 10-w each.

* **Marion County**—WHR-485, South Carolina ETV Commission, Drawer L, 2712 Millwood Ave., Columbia, SC 29250. Channels B-1-4 at Marion Mullins Vocational Center, Marion (lat. 34° 11' 08", long. 79° 20' 28"); 395-ft., 10-w each.

* **Moncks Corner**—NEW, South Carolina ETV Commission, Drawer L, 2712 Millwood Ave., Columbia, SC 29250. Channels B-1-4 at Moncks Corner (lat. 33° 11' 23", long. 79° 55' 40").

* **Newberry County**—WHN-711, South Carolina ETV Commission, Drawer L, 2712 Millwood Ave., Columbia, SC 29250. Channels C-1-4 at Newberry Vocational Center, Newberry (lat. 34° 17' 04", long. 81° 34' 36"); 395-ft., 10-w each.

North Charleston—WHR-932, Area Commission Trident Technical College, Box 10367, Charleston, SC 29411. Channels G-1-4 at 7000 Rivers Ave. (lat. 32° 55' 30", long. 80° 01' 51"); 200-ft., 10-w each. Equipment: Emcee transmitter; Andrew antenna.

Orangeburg—WHQ-405, South Carolina ETV Commission, Drawer L, 2712 Millwood Ave., Columbia, SC 29250. Channels F-1-2 at Calhoun-Orangeburg Vocational Center, Orangeburg (lat. 33° 31' 47", long. 80° 50' 10"); 400-ft., 10-w each.

* **Orangeburg**—WHN-708, South Carolina ETV Commission, Drawer L, 2712 Millwood Ave., Columbia, SC 29250. Channels B-1-4 at Calhoun-Orangeburg Vocational Center, Orangeburg (lat. 33° 31' 48", long. 80° 50' 10"); 100-ft., 10-w each.

Ridgeland—WHN-713, South Carolina ETV Commission, Drawer L, 2712 Millwood Ave., Columbia, SC 29250. Channels F-1-4 at Beaufort-Jasper Career Center, Rte. Dne, Ridgeland (lat. 32° 21' 10", long. 80° 55' 16"); 395-ft., 10-w each.

Rock Hill—WHM-936, South Carolina ETV Commission, Drawer L, 2712 Millwood Ave., Columbia, SC 29250. Channels C-1-4 at Rte. Two, Box 102, Rock Hill (lat. 34° 44' 11", long. 80° 47' 15"); 88-ft., 10-w each.

Rock Hill—WHQ-397, South Carolina ETV Commission, Drawer L, 2712 Millwood Ave., Columbia, SC 29250. Channels D-1-4 at Northside Elementary School 840 N. Annafrel St., Rock Hill (lat. 34° 55' 55", long. 81° 00' 38"); 188-ft., 10-w each.

* **Rock Hill**—WHM-941, South Carolina ETV Commission, Drawer L, 2712 Millwood Ave., Columbia, SC 29250. Channels F-1-4 at E. Main St., Rock Hill (lat. 34° 55' 16", long. 81° 01' 12"); 44-ft., 0.1-w each.

* **Seneca**—WHN-702, South Carolina ETV Commission, Drawer L, 2712 Millwood Ave., Columbia, SC 29250. Channels E-1-4 at Dconee Area Vocational Center, Seneca (lat. 34° 42' 54", long. 82° 59' 29"); 100-ft., 10-w each.

Spartanburg—WHN-705, South Carolina ETV Commission, Drawer L, 2712 Millwood Ave., Columbia, SC 29250. Channels F-1-4 at Spartanburg Taping Center, Du Pre Dr., Spartanburg (lat. 34° 27' 26", long. 81° 53' 55"); 76-ft., 0.1-w each.

* **Summerville**—NEW, South Carolina ETV Commission, Drawer L, 2712 Millwood Ave., Columbia, SC 29250. Channels D-1-4 at Old Orangeburg Rd., Summerville (lat. 33° 01' 56", long. 80° 14' 43"); 405-ft., 10-w each. Equipment: Emcee transmitter; Andrew antenna.

Summerville—WHR-980, South Carolina ETV Commission, Drawer L, 2712 Millwood Ave., Columbia, SC 29230. Channels B-1-4 at Old Orangeburg Rd., Summerville (lat. 33° 01' 56", long. 80° 14' 43"); 405-ft., 10-w each. Equipment: Emcee transmitter; Andrew antenna.

Sumter—WHM-932, South Carolina ETV Commission, Drawer L, 2712 Millwood Ave., Columbia, SC 29250. Channels C-1-4 at WRJA-TV transmitter, Sumter (lat. 33° 55' 52", long. 80° 16' 14"); 600-ft., 10-w each.

Sumter—WHR-470, South Carolina ETV Commission, Drawer L, 2712 Millwood Ave., Columbia, SC 29250. Channels G-1-4 at WRJA-TV studio, Sumter (lat. 33° 55' 12", long. 80° 20' 25"); 10-w each.

Sumter—WHR-471, South Carolina ETV Commission, Drawer L, 2712 Millwood Ave., Columbia, SC 29250. Channels E-1-4 at Sumter (lat. 33° 55' 52", long. 80° 16' 14"); 10-w each.

Taylors—WHN-712, South Carolina ETV Commission, Drawer L, 2712 Millwood Ave., Columbia, SC 29250. Channels B-1-4 at Rte. 12, Altamont Rd., Greenville (lat. 34° 56' 26", long. 82° 24' 38"); 80-ft., 10-w each.

Ware Shoals—WHR-500, South Carolina ETV Commission, Drawer L, 2712 Millwood Ave., Columbia, SC 29250. Channels G-1-4 at Greenwood Tower, Count Rd. 30-264 (lat. 34° 22' 21", long. 82° 10' 03"); 10-w each. Equipment: Emcee transmitter; Andrew antenna.

Waterboro—WHR-933, South Carolina ETV Commission, Drawer L, 2712 Millwood Ave., Columbia, SC 29250. Channels C-1-4 at 807 Hampton St. (lat. 32° 54' 02", long. 80° 39' 11"); 108-ft., 1-w each. Equipment: Emcee transmitter; Anixter-Mark antenna.

West Columbia School District—WHQ-446, South Carolina ETV Commission, Drawer L, 2712 Millwood Ave., Columbia, SC 29250. Channels G-1-4 at Lexington District No. Two Administration, 715 Ninth St., West Columbia (lat. 33° 59' 15", long. 81° 03' 49"); 299-ft., 10-w each.

White Stone—WHQ-402, South Carolina ETV Commission, Drawer L, 2712 Millwood Ave., Columbia, SC 29250. Channels G-1-4 at WRET-TV transmitter, White Stone (lat. 34° 53' 09", long. 81° 49' 15"); 859-ft., 10-w each.

White Stone & Spartanburg—WHQ-447, South Carolina ETV Commission, Drawer L, 2712 Millwood Ave., Columbia, SC 29250. Channels B-1-4 at WRET-TV transmitter, White Stone (lat. 34° 53' 09", long. 81° 49' 15"); 400-ft., 10-w each.

* **Winnsboro**—WHM-926, South Carolina ETV Commission, Drawer L, 2712 Millwood Ave., Columbia, SC 29250. Channels D-1-4 at Winnsboro Area Vocational Center, Winnsboro (lat. 34° 23' 57", long. 81° 05' 51"); 395-ft., 10-w each.

* **York**—WHN-703, South Carolina ETV Commission, Drawer L, 2712 Millwood Ave., Columbia, SC 29250. Channels E-1-4 at York District No. One Administration Office, York (lat. 34° 59' 09", long. 81° 14' 58"); 100-ft., 10-w each.

York & Rock Hill—WBX-216, South Carolina ETV Commission, Drawer L, 2712 Millwood Ave., Columbia, SC 29250. Channels A-1-2 at 840 N. Annafrel St., Rock Hill (lat. 34° 55' 55", long. 81° 00' 38"); 200-ft., 10-w each.

York & Rock Hill—WBX-217, South Carolina ETV Commission, Drawer L, 2712 Millwood Ave., Columbia, SC 29250. Channels G-1-2 at 522 E. Main St., Rock Hill (lat. 34° 55' 16", long. 81° 01' 12"); 50-ft., 0.1-w each.

SOUTH DAKOTA

* **Sioux Falls**—WHR-669, Augustana College Assoc., 29th & Summit Ave., Sioux Falls, SD. Channels A-1-2 at Augustana College, 28th & Prairie, Sioux Falls (lat. 43° 31' 36.5", long. 96° 44' 18.0"); 175-ft., 50-w each.

* **Sioux Falls**—WHR-752, Minnesota Public Radio Inc., 45 E. Eighth St., St. Paul, MN 55101. Channels C-1-4 at Augustana College, 28th & Summit, Sioux Falls (lat. 43° 31' 37", long. 96° 44' 18"); 175-ft., 10-w each.

TENNESSEE

Chattanooga—WHR-684, Chattanooga State Technical Community College, 4501 Amnicola Hwy., Chattanooga, TN 37406. Channels B-1-4 at 4501 Amnicola Hwy. (lat. 35° 06' 02", long. 85° 14' 08"); 40-ft., 0.1-w each. Equipment: Emcee transmitter; Andrew antenna.

* **Columbia**—WHR-861, Columbia State Community College, Box 1315, Columbia,

Instructional Television—Tennessee

- TN 38401. Channels B-1-4 at Columbia State Community College, SW corner of Hampshire Pike & Cayce Lane, Columbia (lat. 35° 37' 02", long. 87° 05' 51"); 50-ft., 10-w each.
- Fairmont**—WHR-612, Chattanooga State Technical Community College, 4501 Annicola Hwy., Chattanooga, TN 37406. Channels D-1-4 at 3-mi. NE of Fairmont (lat. 35° 12' 26", long. 85° 16' 26"); 200-ft., 10-w each.
- ★ **Franklin**—WHR-843, Columbia State Community College, Box 1315, Columbia, TN 38401. Channels D-1-4 at hill 1.5-mi. SW of Franklin (lat. 35° 54' 03", long. 86° 54' 02"); 270-ft., 1-w each.
- Franklin**—WHR-851, Columbia State Community College, Box 1315, Columbia, TN 38401. Channels G-1-2 (lat. 35° 56' 03", long. 86° 52' 43").
- ★ **Greenville area**—NEW, East Tennessee State U., Box 24490A, Academic Affairs, Johnson City, TN 37614. Channels G-1-4 at E. Tennessee State U. Telecenter (lat. 36° 18' 07", long. 82° 21' 44"); 80-ft., 0.1-w each.
- Johnson City area**—WHR-817, East Tennessee State U., Box 24490 A, Academic Affairs, Johnson City, TN 37614. Channels D-1-4 at Buffalo Mountain, approx. 2-mi. S of Johnson City (lat. 36° 16' 07", long. 82° 20' 21"); 350-ft., 10-w each. Equipment: Emcee transmitter.
- ★ **Johnson City area**—WHR-816, East Tennessee State U., Box 24490A, Academic Affairs, Johnson City, TN 37614. Channels A-1-4 at East Tennessee State U. Telecenter (lat. 36° 18' 07", long. 82° 21' 44"); 100-ft., 0.1-w each.
- ★ **Kingsport**—WHR-846, East Tennessee State U., Box 24490A, Academic Affairs, Johnson City, TN 37614. Channels A-1-4 at Bays Mountain, 2-mi. SW of center of Kingsport (lat. 36° 31' 37", long. 82° 35' 12"); 90-ft., 10-w each.
- ★ **Knoxville**—WHR-732, Pellissippi State Technical Community College, 1345 Circle Park Dr., Knoxville, TN 37996. Channels G-1-4 at 0.5-mi. W of I-75 (lat. 35° 59' 43", long. 83° 57' 25"); 282-ft., 10-w each. Equipment: Emcee transmitter; Bogner antenna.
- ★ **Knoxville**—NEW, Northern Arizona U. Foundation, Box 4114, Flagstaff, AZ 86011. Channels A-1-4 at Zachary Rd. 10-mi. NE of Knoxville (lat. 36° 08' 06", long. 83° 43' 29"); 200-ft., 100-w each.
- ★ **Liberty Hill**—WHR-844, Columbia State Community College, Box 1315, Columbia, TN 38401. Channels D-1-4 at Owen School, 3.5-mi. W of Campbellsville (lat. 35° 19' 53", long. 87° 11' 21"); 296-ft., 10-w each.
- Lone Oak**—WHR-613, Chattanooga State Technical Community College, 4501 Annicola Hwy., Chattanooga, TN 37406. Channels B-1-4 at Rte. 127, 4-mi. NW of Lone Oak (lat. 35° 14' 13", long. 85° 24' 25"); 180-ft., 10-w each.
- ★ **Memphis**—WHR-533, Memphis Community TV Foundation, Box 80000, Memphis, TN 38152. Channels A-1-4 at 900 Getwell St., Memphis State U.-South, Memphis (lat. 35° 06' 17", long. 89° 55' 39"); 156-ft., 10-w each.
- ★ **Memphis**—NEW, Hispanic Information & Telecommunications Network Inc., Suite 225, 80 E. 11th St., New York, NY 10003. Channels B-1-4 at 5100 Poplar (lat. 35° 06' 45", long. 89° 53' 32"); 414-ft., 10-w each.
- ★ **Memphis**—NEW, National U. of the Air Inc., Box 177, Williamsburg, VA 23187. Channels D-1-4 at Clark Bldg. (lat. 35° 06' 45", long. 89° 53' 32"); 396-ft., 10-w each.
- ★ **Nashville**—NEW, National Conference on Citizenship, Suite 1250, 1133 15th St. NW, Washington, DC 20005. Channels D-1-4 at Fourth Ave. N & Union St., Nashville (lat. 36° 09' 56", long. 86° 46' 46"); 356-ft., 10-w each.
- ★ **Nashville**—NEW, Northern Arizona U. Foundation, Box 4114, Flagstaff, AZ 86011. Channels C-1-4 at 33rd Ave. N, Nashville (lat. 36° 09' 18", long. 86° 49' 30"); 156-ft., 100-w each.
- ★ **Peytonsville**—WHR-862, Columbia State Community College, Box 1315, Columbia, TN 38401. Channels G-3-4 at 1300-ft. W of Camble Rd., 6.1-mi. from I-65 & Hwy. 96 (lat. 35° 49' 27", long. 86° 49' 28"); 220-ft., 1-w each. Equipment: Emcee transmitter; Andrew antenna.
- Pikeville**—WHR-519, Chattanooga State Technical Community College, 4501 Annicola Hwy., Chattanooga, TN 37406. Channels B-1-4 at 0.4-mi. N of Rte. 30 at Fraley Gap, 3-mi. E of Pikeville (lat. 35° 35' 53", long. 85° 08' 11"); 200-ft., 10-w each.

TEXAS

- ★ **Austin**—WHR-581, Southwest Texas Public Bcstg. Council. Channels A-1-4 at Main Bldg., U. of Texas-Austin Campus, Austin (lat. 30° 17' 10", long. 97° 44' 21"); 318-ft., 10-w each.

Corpus Christi—WHR-947, Texas A & I U., Campus Box 101, Kingsville, TX 73363. Channels B-1-4 at Communications Sciences Bldg. Tower, Texas A & I U. (lat. 27° 31' 24", long. 97° 52' 42"); 100-ft., 10-w each. Equipment: ITS transmitter; Andrew antenna.

Corpus Christi—WHR-903, Corpus Christi Jr. College District, 101 Baldwin, Corpus Christi, TX 78404. Channel G-2 at 600 Building, 600 Leopard St. (lat. 27° 47' 46", long. 97° 23' 47"); 342-ft., 10-w. Equipment: ITS transmitter; Andrew antenna.

★ **Corpus Christi**—WHR-567, PBS, 1320 Braddock Place, Alexandria, VA 22314. Channels A-1-4 at 4455 S. Padre Island Dr., Corpus Christi (lat. 27° 42' 58", long. 97° 23' 27"); 90-ft., 10-w each.

★ **Corpus Christi**—NEW, Hispanic Information & Telecommunications Network Inc., Suite 225, 1133 E. 11th St., New York, NY 10003. Channels D-1-4 at 600 Broadway (lat. 27° 47' 45", long. 97° 23' 46"); 305-ft., 10-w each.

Crosby—WHR-492, Region IV Education Service Center, Box 863, Houston, TX 77001. Channels A-1-4 at junction of Hwy. 90 & Bohemian Hall Rd., Crosby (lat. 29° 45' 36", long. 95° 21' 50"); 999-ft., 50-w each.

Dallas—KWU-30, Assn. for Graduate Education & Research of North Texas, Box 30365, Dallas, TX 75230. Channels F-1-4 at 2400

N. Armstrong Pkwy., Richardson (lat. 32° 59' 22", long. 96° 45' 01"); 268-ft., 10-w each.

Dallas—WHR-830, Dallas County Community College District, 701 Elm, Dallas, TX 75265. Channels G-1-4 at Interfirst Plaza, 901 Main St. (lat. 32° 46' 47", long. 96° 48' 12"); 924-ft., 10-w each.

Dallas—WHR-882, Richardson Independent School District, 400 S. Greenville Ave., Richardson, TX 75081. Channels A-1-4 at 8221 Towns St., Dallas (lat. 32° 55' 02", long. 96° 45' 34"); 465-ft., 50-w each.

★ **Dallas**—WHR-831, Community Educational Services/Dallas, Box 177, Williamsburg, VA 23187. Channel G-4 at Interfirst Plaza, 901 Main St. (lat. 32° 46' 47", long. 96° 48' 12"); 921-ft., 10-w. Equipment: Emcee transmitter; Andrew antenna.

★ **Dallas**—NEW, PBS, 1320 Braddock Place, Alexandria, VA 22314. Channels E-1-4 at 300 Harry Hines Blvd., Dallas (lat. 32° 47' 44", long. 96° 48' 37"); 298-ft., 10-w each.

El Paso—WHR-931, El Paso City Community College District, Box 20500, El Paso, TX 79998. Channels C-1-4 at Comanche Peak, Franklin Mountain (lat. 31° 47' 34", long. 106° 28' 47"); 60-ft., 10-w each. Equipment: Emcee transmitter; Andrew antenna.

★ **El Paso**—WHR-601, El Paso Public Television Foundation. Channels A-1-4 at S slope of Franklin Mountain, El Paso (lat. 31° 47' 17", long. 106° 28' 46"); 100-ft., 10-w each.

Ennis—WHR-695, Education Service Center Region 10, Box 831300, 400 E. Spring Valley, Richardson, TX 75083-1300. Channels C-1-4 at Hwy. 85, 4-mi. E of Ennis (lat. 32° 19' 27", long. 96° 33' 32"); 453-ft., 10-w each.

Fort Worth—KWU-29, Assn. for Graduate Education & Research, Box 30365, Dallas, TX 75230. Channels E-1-2 at Bowie St., between Green & Waits Aves., Fort Worth (lat. 32° 42' 28", long. 97° 21' 27"); 199-ft., 10-w each.

Fort Worth—WHR-883, Community Educational Services. Channels C-1-4 (lat. 32° 45' 08", long. 97° 19' 42").

Fort Worth—WHR-881, Richardson Independent School District. Channels D-1-4 (lat. 32° 45' 01", long. 97° 20' 03").

Fort Worth—WHR-506, Tarrant County Junior College District, 1500 Houston St., Fort Worth, TX 76102. Channels A-2-4 at Tarrant County Junior College South Campus (lat. 32° 40' 05", long. 97° 16' 23"); 274-ft., 10-w each.

Houston—KRZ-68, Spring Branch Independent School District, 9000 Westview Dr., Houston, TX 77055. Channels D-1-4 at Spring Branch, Independent School District-Career Center, West Belt at Hammerly, Houston (lat. 29° 48' 55", long. 95° 33' 45").

Houston—WAU-31, U. of Texas at Houston, Div. of Continuing Education, Box 20367, Houston, TX 77025. Channels B-1-2 at 1000 Louisiana (lat. 29° 45' 30", long. 95° 22' 03"); 1000-ft., 10-w each.

★ **Houston**—WHQ-281, Region IV Education Service Center, 7200 W. Tidwell, Houston, TX 77092. Channels E-1-4 at Danbury High

School, 2222 Ave. F, Danbury (lat. 29° 13' 31", long. 95° 20' 37"); 306-ft., 50-w each.

★ **Houston**—NEW, Hispanic Information & Telecommunications Network Inc., Suite 225, 1133 E. 11th St., New York, NY 10003. Channels C-1-4 at Conoco Bldg. (lat. 29° 43' 50", long. 95° 25' 49"); 488-ft., 10-w each.

★ **Houston**—NEW, U. of Houston System, Suite 500, 4600 Gulf Freeway, Houston, TX 77023. Channels C-1-4 at Texas Commerce Bank Bldg., 601 Milam St., Houston (lat. 29° 45' 37", long. 95° 21' 49"); 997-ft., 10-w each.

McKinney—WHR-718, Education Service Center Region 10, Box 831300, 400 E. Spring Valley, Richardson, TX 75083-1300. Channels G-1-4 at 0.75-mi. SW of desert, approx. 0.3-mi. N of Hwy. 121 (lat. 33° 22' 54", long. 96° 24' 45"); 450-ft., 10-w each.

Mesquite—KHS-78, Mesquite Independent School District, 405 E. Davis St., Mesquite, TX 75149. Channels D-1-3 at 405 E. Davis St., 10-w each.

Nevada—WHR-646, Assn. for Higher Education of North Texas, 2601 N. Floyd Rd., Richardson, TX 75080. Channels C-1-4 at intersection of FM 2755 & FM 1138, Nevada (lat. 33° 00' 07", long. 96° 22' 20"); 194-ft., 10-w each.

Richardson—WEF-69, Richardson Independent School District, 400 S. Greenville Ave., Richardson, TX 75081. Channels B-1-4 at Hamilton Park School, 8221 Towns St., Dallas (lat. 32° 55' 02", long. 96° 45' 34"); 185-ft., 10-w each.

San Antonio—WHR-920, Education Service Center Region 20, 1314 Hines Ave., San Antonio, TX 78208. Channels B-1-4 at Tower of the Americas, Hemis Fair Plaza (lat. 29° 25' 08", long. 98° 29' 00"); 675-ft., 50-w each. Equipment: ITS transmitter; Bogner antenna.

San Antonio—KHS-77, Edgewood Independent School District, 6458 W. Commerce St., San Antonio, TX 78227. Channels D-1-4 at 1922 S. General McMullen; 10-w each.

★ **San Antonio**—NEW, Northern Arizona U. Foundation, Box 4114, Flagstaff, AZ 86011. Channels A-1-4 at 310 Villita St., San Antonio (lat. 29° 25' 21", long. 98° 29' 26"); 434-ft., 100-w each.

★ **Terrell**—WHR-836, Education Service Center Region 10, Box 831300, 400 E. Spring Valley, Richardson, TX 75083-1300. Channels G-1-4 at 1.5-mi. S of Hwy. 429 (lat. 32° 46' 14", long. 96° 10' 33"); 262-ft., 10-w each.

UTAH

Magna—WHR-624, U. of Utah, 204 Talmage Bldg., Salt Lake City, UT 84112. Channels B-1-4 at Mount Vision, 17-mi. SSW of Salt Lake City (lat. 40° 36' 30", long. 112° 09' 34"); 80-ft., 50-w each.

★ **Salt Lake City**—NEW, Hispanic Information & Telecommunications Network Inc., Suite 225, 80 E. 11th St., New York, NY 10003. Channels D-1-4 at 136 East South Temple, Salt Lake City (lat. 40° 46' 09", long. 111° 53' 12"); 505-ft., 10-w each.

- **Salt Lake City**—NEW, Instructional Telecommunications Foundation Inc., Box 6060, Boulder, CO 80306. Channels C-1-4 at Beneficial Life Tower, 36 S. State (lat. 40° 48' 09", long. 111° 53' 17"); 448-ft., 10-w each.
- **Salt Lake City**—NEW, Northern Arizona U. Foundation, Box 4114, Flagstaff, AZ 86011. Channels G-1-4 at 36 South State, Salt Lake City (lat. 40° 46' 09", long. 111° 53' 17"); 458-ft., 100-w each.

VIRGINIA

- **Alexandria**—NEW, Northern Virginia Community College, 4001 Wakefield Chapel Rd., Annandale, VA 22003. Channels A-3-4 (lat. 38° 48' 50", long. 77° 08' 15"); 156-ft., 10-w each.
- Arlington**—WHB-652, George Mason U. Foundation Inc., 4400 University Dr., Fairfax, VA 22303. Channels C-1-4 at 3800 Fairfax Dr., Arlington (lat. 38° 52' 55", long. 77° 06' 20"); 218-ft., 10-w each.
- **Brook Vale**—WHQ-200, Center for Excellence Inc., Box 158, Williamsburg, VA 23185. Channels O-1-2 at Brook Vale High School, Brook Vale (lat. 37° 45' 06", long. 76° 25' 00"); 299-ft., 10-w each.
- **Burrowsville**—WHR-501, Center for Excellence Inc., Box 158, Williamsburg, VA 23185. Channel B-3 at Watertank (Fort Lee) (lat. 37° 14' 37", long. 77° 20' 42"); 151-ft., 10-w.
- **Chuckatuck & Suffolk**—WHQ-226, Center for Excellence Inc., Box 158, Williamsburg, VA 23185. Channels C-3-4 at Chuckatuck High School, Chuckatuck (lat. 36° 51' 30", long. 76° 35' 00"); 299-ft., 10-w each.
- **Driver (Norfolk)**—WHR-526, Nabonal U. of the Air Inc., Box 177, Williamsburg, VA 23187. Channels D-1-4 at 1110 Third St., Norfolk (lat. 36° 51' 19", long. 76° 18' 10"); 436-ft., 10-w each. Equipment: ITS transmitter; Bogner antenna.
- Fairfax**—WHB-851, U. of Maryland, Glenn L. Martin Engineering Bldg, College Park, MD 20742. Channels E-1-4 at Massey Bldg., 4100 Chain Bridge Rd. (lat. 38° 50' 42", long. 77° 18' 36"); 211-ft., 10-w each. Equipment: Emcee transmitter; Anixter-Mark antenna.
- **Fairfax**—NEW, Northern Virginia Community College, 4001 Wakefield Chapel Rd., Annandale, VA 22003. Channels A-1-2 (lat. 38° 51' 18", long. 77° 22' 28"); 277-ft., 10-w each.
- **Fort Lee**—WHR-503, Center for Excellence Inc., Box 158, Williamsburg, VA 23185. Channel D-4 at Burrowsville Elementary School, Burrowsville (lat. 37° 12' 48", long. 77° 04' 35"); 177-ft., 10-w.
- **Franklin**—NEW, Hampton Roads Educational Telecommunications Assn. Inc., 5200 Hampton Blvd., Norfolk, VA 23508. Channels C-3-4 at Paul DeCamp Community College (lat. 36° 40' 16", long. 76° 56' 30"); 204-ft., 10-w each.
- Franklin**—WHR-940, Hampton Roads Educational Telecommunications Assn., 5200 Hampton Blvd., Norfolk, VA 23508. Channels G-1-4 at Paul DeCamp Community College (lat. 36° 40' 16", long. 76° 56' 30"); 204-ft., 10-w each. Equipment: Com-wave transmitter; Bogner antenna.
- **Franklin & surrounding Southampton County**—WHG-413, Center for Excellence Inc., Box 158, Williamsburg, VA 23185. Channels G-1-2 at Hayden High School, Franklin (lat. 36° 39' 55", long. 76° 55' 36"); 299-ft., 10-w each.
- **James City**—WHB-837, Center for Excellence Inc., Box 158, Williamsburg, VA 23185. Channel G-1 at Lafayette High School, Long Hill Rd., Williamsburg (lat. 37° 18' 54", long. 76° 45' 53"); 82-ft., 0.1-w.
- **James Crossroads & surrounding Northampton County**—WHG-412, Hampton Roads Educational Telecommunications Assn., 5200 Hampton Blvd., Norfolk, VA 23508. Channels G-1-4 at Northampton High School, James Crossroads High School, James Crossroads (lat. 37° 21' 39", long. 75° 56' 26"); 299-ft., 10-w each.
- **King Williams**—WHF-243, Hampton Roads Educational Telecommunications Assn. Channels A-1-2 at King William County High School (lat. 37° 44' 25", long. 77° 07' 49"); 50-w each.
- **Lynchburg**—WHR-794, Blue Ridge ETV Assn., Box 13246, Roanoke, VA 24032. Channels G-3-4 at Tobacco Row Mountain (lat. 37° 33' 46", long. 79° 11' 38"); 85-ft., 10-w each.
- **Lynchburg**—WHR-507, Liberty U. Inc., 3765 Chandlers Mountain Rd., Lynchburg, VA 24506. Channels A-1-4 at 3765 Chandlers Mountain Rd., Lynchburg (lat. 37° 21' 02", long. 79° 11' 04"); 60-ft., 10-w each., 1-w.
- **Manassas**—NEW, U. of Maryland, Glenn L. Martin Engineering Bldg., College Park, MD 20742. Channels E-1-4 at Massey Bldg., 4100 Chain Bridge Rd., Fairfax (lat. 38° 50' 42", long. 77° 18' 36"); 10-w each.
- **Mathews County**—WHG-411, Center for Excellence Inc., Box 158, Williamsburg, VA 23185. Channels F-3-4 at Hunter High School, Mathews (lat. 37° 26' 06", long. 76° 19' 42"); 299-ft., 10-w each.
- **Norfolk**—WHG-539, Hampton Roads Educational Telecommunications Assn. Inc., 5200 Hampton Blvd., Norfolk, VA 23508. Channels E-1-4 at 5200 Hampton Blvd., Norfolk (lat. 36° 53' 21", long. 76° 18' 10"); 106-ft., 10-w each.
- **Norfolk**—NEW, Hispanic Information & Telecommunications Network Inc., Suite 225, 80 E. 11th St., New York, NY 10003. Channels B-3-4 at 1-mi. S of Driver (lat. 36° 48' 32", long. 76° 30' 13"); 508-ft., 10-w each.
- **Norfolk**—NEW, National Conference on Citizenship, Suite 1250, 1133 15th St. NW, Washington, DC 20005. Channels B-1-4 at 2600 Washington Ave. (lat. 36° 58' 43", long. 76° 25' 51"); 149-ft., 10-w each.
- **Onancock**—WHN-710, Hampton Roads Educational Telecommunications Assn., 5200 Hampton Blvd., Norfolk, VA 23508. Channels E-1-2 at Onancock High School, Onancock (lat. 37° 42' 33", long. 75° 44' 56"); 100-ft., 10-w each.
- Reston**—WHR-687, Central Virginia ETV Corp., 8101 A Lee Hwy., Falls Church, VA 22042. Channels G-1-2 at Reston International Center, 11800 Sunrise Valley (lat. 38°

- 57° 00", long. 77° 21' 18"); 177-ft., 1-w each. Equipment: Comwave transmitter; Andrew antenna.
- Richmond**—WHG-238, Central Virginia ETV Corp., 23 Sesame St., Richmond, VA 23235. Channels E-1-2 at 23 Sesame St., Richmond (lat. 37° 30' 46", long. 77° 36' 06"); 5-w each.
- **Richmond**—WHQ-227, Center for Excellence Inc., Box 158, Williamsburg, VA 23185. Channels C-1-2 at 3914 Wistar Rd., Richmond (lat. 37° 37' 21", long. 77° 30' 03"); 299-ft., 10-w each.
- **Roanoke**—WHR-795, Blue Ridge ETV Assn., Box 13246, Roanoke, VA 24032. Channels C-1-2 at Poor Mountain (lat. 37° 11' 55", long. 80° 09' 02"); 75-ft., 10-w each.
- Rossllyn**—WHB-836, George Mason U. Foundation Inc., 4400 University Dr., Fairfax, VA 22303. Channels F-1-4 at 1000 Wilson Blvd., Arlington (lat. 38° 53' 40", long. 77° 04' 13"); 318-ft., 10-w each.
- **Rossllyn**—NEW, Greater Washington Educational Telecommunications Inc., 3620 S. 27th St., Arlington, VA 22206. Channels B-1-4 at Key Bridge Marriott Hotel, Rossllyn (lat. 38° 54' 00", long. 77° 04' 24"); 164-ft., 10-w each.
- **Sussex County**—WHG-414, Center for Excellence Inc., Box 158, Williamsburg, VA 23185. Channels B-1-2 at Central High School, Sussex (lat. 36° 55' 10", long. 77° 15' 22"); 299-ft., 10-w each.
- **Virginia Beach**—NEW, Hampton Roads Educational Telecommunications Assn., 5200 Hampton Blvd, Norfolk, VA 23508. Channels A-1-4 at Virginia Beach Vocational High School, State Rte. 165 (lat. 36° 44' 32", long. 76° 04' 03"); 211-ft., 10-w each. Equipment: Andrew antenna.
- **Virginia Beach**—WHF-232, Hampton Roads Educational Telecommunications Assn. Channels A-1-2 at Kempsville Union High School (lat. 36° 50' 40", long. 76° 09' 40"); 50-w each.
- **West Point**—WHF-233, Hampton Roads Educational Telecommunications Assn. Channels A-1-2 at 0.1-mi. N of West Point High School (lat. 37° 33' 22", long. 76° 46' 49"); 299-ft., 50-w each.
- **Williamsburg**—WGZ-628, Hampton Roads Educational Telecommunications Assn., 5200 Hampton Blvd., Norfolk, VA 23508. Channels C-3-4 at Ironbound Rd. behind Berkeley School, Williamsburg (lat. 37° 16' 24", long. 76° 44' 06"); 240-ft., 50-w each.
- **Williamsburg**—WHF-231, Center for Excellence Inc., Box 158, Williamsburg, VA 23185. Channel A-1 at Ironbound Rd. behind Berkeley School, Williamsburg (lat. 37° 16' 24", long. 76° 44' 06"); 150-ft., 0.1-w.
- **Williamsburg**—WHF-350, Hampton Roads Educational Telecommunications Assn. Channels G-3-4 at 0.32-mi. NW of intersection of Hiden Blvd. & US 60, Warwick Blvd., Newport News (lat. 37° 04' 21", long. 76° 29' 51"); 50-w each.
- Washington, DC** 20005. Channels O-1-4 at Livingston Mountain, Camus (lat. 45° 40' 39", long. 122° 22' 23"); 50-ft., 10-w each.
- **Seattle**—WHR-528, KCTS Assn., 401 Mercer St., Seattle, WA 98109. Channels A-1-4 at 18th & Madison Sts., Seattle (lat. 47° 36' 57", long. 122° 18' 27"); 305-ft., 10-w each.
- **Seattle**—WHR-622, KCTS Assn., 401 Mercer St., Seattle, WA 98109. Channels B-1-4 at 18th & E. Madison Sts., Seattle (lat. 47° 36' 58", long. 122° 18' 28"); 305-ft., 10-w each.
- Spokane**—WHR-529, Washington State U., Pullman, WA 99164. Channels A-1-4 at KSPS-TV transmitter site, Spokane (lat. 47° 34' 34", long. 117° 17' 58"); 100-ft., 10-w each.

WISCONSIN

- Antigo**—WHR-945, North Central Technical Institute, 1000 Campus Dr., Wausau, WI 54401. Channel G-2 at WATK(AM) transmitter site, Antigo (lat. 45° 06' 50", long. 89° 08' 20"); 299-ft., 10-w. Equipment: Emcee transmitter; Anixter-Mark antenna.
- Appleton**—WHR-786, Wisconsin Educational Communications Board, 3319 W. Beltline Hwy., Madison, WI 53713-2899. Channels D-1-2 at Fox Valley Tech. Institute, 1825 N. Bluemound Rd., Appleton (lat. 44° 17' 00", long. 88° 27' 30"); 70-ft., 10-w each.
- Cato**—WHR-921, Lakeshore Technical College, 1290 North Ave., Cleveland, WI 53015. Channel B-3 at 1290 North Ave., Cleveland (lat. 43° 55' 30", long. 87° 45' 06"); 100-ft., 10-w.
- Chilton**—WHR-591, Wisconsin Educational Communications Board, 3319 W. Beltline Hwy., Madison, WI 53713-2899. Channels A-1-4 at 6-mi. W of Chilton on Tower Rd., Chilton (lat. 44° 01' 42", long. 88° 17' 08"); 455-ft., 10-w each.
- Cleveland**—WHR-922, Lakeshore Technical College, 1290 North Ave., Cleveland, WI 53015. Channel B-1 at 1290 North Ave. (lat. 43° 55' 30", long. 87° 45' 06"); 100-ft., 10-w. Equipment: Emcee transmitter; Anixter antenna.
- Dover**—WHR-952, North Central Technical Institute, 1000 Campus Dr., Wausau, WI 54401. Channels G-1 at 2.1-mi. E of Dover (lat. 45° 40' 20", long. 90° 08' 42"); 84-ft., 10-w each. Equipment: Emcee transmitter; Anixter-Mark antenna.
- Eau Claire**—WHR-648, Wisconsin Educational Communications Board, 3319 W. Beltline Hwy., Madison, WI 53713-2899. Channels A-1-2 at intersection of Starr & Longview Rds. (lat. 44° 53' 04", long. 91° 35' 04"); 439-ft., 10-w each.
- **Eau Claire**—WHR-849, Wisconsin Educational Communications Board, 3319 W. Beltline Hwy., Madison, WI 53713-2899. Channel O-1 at District One Technical Institute, 620 W. Clairmont Ave., Eau Claire (lat. 44° 47' 39", long. 91° 30' 20"); 45-ft., 10-w.
- Fennimore**—WHR-855, Wisconsin Educational Communications Board, 3319 W. Beltline Hwy., Madison, WI 53713. Channel D-4 at Fennimore Technical School

WASHINGTON

Instructional Television—Wisconsin

- (lat. 42° 58' 36", long. 90° 38' 13"); 45-ft., 10-w. Equipment: Emcee transmitter; Anixter-Mark antenna.
- ★ **Green Bay**—WHR-632, Wisconsin Educational Communications Board, 3319 W. Beltline Hwy., Madison, WI 53713-2899. Channels C-1-4 at intersection of County and Tower Rd., approx. 4-mi. SE of De Pere (lat. 44° 24' 32", long. 88° 00' 12"); 253-ft., 10-w each. Equipment: Andrew antenna.
- Green Bay**—WHR-938, State of Wisconsin Educational Communications Board, 3319 W. Beltline Hwy., Madison, WI 53713. Channel D-1 at 1331 Packerland Dr. (lat. 44° 31' 07", long. 88° 05' 58"); 48-ft., 10-w. Equipment: Emcee transmitter; Anixter antenna.
- Irma**—WHR-960, North Central Technical Institute, 1000 Campus Dr., Wausau, WI 54401. Channel G-4 at Lincoln Hills School (lat. 45° 19' 47", long. 89° 38' 48"); 203-ft., 30-w. Equipment: Emcee transmitter; Anixter antenna.
- La Crosse**—WHR-576, State of Wisconsin Educational Communications Board, 3319 W. Beltline Hwy., Madison, WI 53713. Channels A-1-4 at 700 West Ave. (lat. 43° 48' 15", long. 91° 14' 30"); 145-ft., 10-w each. Equipment: Emcee transmitter; Bogner antenna.
- Madison**—WHR-671, Area Vocational, Technical & Adult Education, 3550 Anderson St., Madison, WI 53704. Channels G-1-4 at 5702 Tokay Blvd. (lat. 43° 03' 18", long. 89° 28' 42"); 1200-ft., 10-w each. Equipment: Emcee transmitter; Bogner antenna.
- Madison**—WHR-906, State of Wisconsin Educational Communications Board, 3319 W. Beltline Hwy., Madison, WI 53713. Channel C-4 at 3319 W. Beltline Hwy. (lat. 43° 02' 05", long. 89° 25' 59"); 85-ft., 1-w. Equipment: Emcee transmitter; Anixter antenna.
- Madison**—WHR-907, State of Wisconsin Educational Communications Board, 3319 W. Beltline Hwy., Madison, WI 53713. Channel C-3 at 600 Highland Ave., Madison (lat. 43° 04' 35", long. 89° 25' 54"); 188-ft., 1-w. Equipment: Emcee transmitter; Anixter antenna.
- Madison**—WHR-626, Wisconsin Educational Communications Board, 3319 W. Beltline Hwy., Madison, WI 53713-2899. Channels B-1-4 at Tokay Blvd., Madison (lat. 43° 05' 00", long. 89° 27' 30"); 200-ft., 10-w each.
- ★ **Madison**—NEW, Area Vocational, Technical & Adult Education District No. 4, 211 N. Carroll, Madison, WI 53703. Channels D-1-4 at 3550 Anderson St., Truax Campus, Madison (lat. 43° 07' 16", long. 89° 19' 45"); 62-ft., 10-w each.
- Medford**—WHR-946, North Central Technical Institute, 1000 Campus Dr., Wausau, WI 54401. Channel G-2 at 624 E. College Ave. (lat. 45° 07' 41", long. 90° 20' 10"); 205-ft., 10-w. Equipment: Emcee transmitter; Anixter antenna.
- Milwaukee**—KHF-80, Milwaukee Board of School Directors, 5225 W. Vliet St., Milwaukee, WI 53208. Channels B-1-4 at Milwaukee Public Schools Administration Bldg., Vliet St. (lat. 43° 02' 54", long. 87° 58' 46"); 10-w each.
- Milwaukee**—WHR-514, Network for Instructional TV Inc., Box 177, Williamsburg, VA 23187. Channels A-1-4 at First Wisconsin Center, Milwaukee (lat. 43° 02' 18", long. 87° 54' 05"); 598-ft., 10-w each.
- Milwaukee**—WDG-56, Regents of U. of Wisconsin-Milwaukee, Instructional Media Laboratory, 318 Mitchell Hall, Milwaukee, WI 53201. Channels D-1-4 at Sandberg Hall Campus of U. of Wisconsin-Milwaukee (lat. 43° 04' 42.0", long. 87° 52' 56.5"); 457-ft., 10-w each.
- ★ **Milwaukee**—WHR-542, Board of Vocational, Technical & Adult Education. Channels F-1-4 at 1015 N. Sixth St., Milwaukee (lat. 43° 02' 39", long. 87° 55' 16"); 204-ft., 10-w each.
- ★ **Milwaukee**—WHR-810, Wisconsin Educational Communications Board, 3319 W. Beltline Hwy., Madison, WI 53713-2899. Channels G-1-4 at First Wisconsin Center, 777 E. Wisconsin Ave., Milwaukee (lat. 43° 02' 10", long. 87° 54' 05"); 581-ft., 100-w each.
- ★ **Milwaukee**—NEW, National Conference on Citizenship, Suite 1250, 1133 15th St. NW, Washington, DC 20005. Channels C-1-4 at 235 N. Water St., Milwaukee (lat. 43° 02' 10", long. 87° 54' 05"); 594-ft., 10-w each.
- Milwaukee (Wood)**—WAU-27, Milwaukee Regional Medical ITV Station Inc., Lutheran Hospital of Milwaukee, 2200 W. Kilbourne Ave., Milwaukee, WI 53233. Channels E-1-2 at V.A. Hospital, 5000 W. National Ave. (lat. 43° 01' 17", long. 87° 58' 35"); 219-ft., 10-w each.
- ★ **Park Falls**—WHR-628, Wisconsin Educational Communications Board, 3319 W. Beltline Hwy., Madison, WI 53713-2899. Channels B-1-4 at 8.6-mi. E of City Hall heading N 84°T, Park Falls (lat. 45° 56' 43", long. 90° 16' 28"); 300-ft., 10-w each.
- Platteville**—WHR-630, Wisconsin Educational Communications Board, 3319 W. Beltline Hwy., Madison, WI 53713-2899. Channels B-1-4 at Pioneer Hall, Platteville (lat. 42° 43' 56", long. 90° 29' 09"); 100-ft., 10-w each.
- ★ **Platteville**—WHR-860, Wisconsin Educational Communications Board, 3319 W. Beltline Hwy., Madison, WI 53713. Channel D-1 at 950 Jay St., Pioneer Hall (lat. 42° 43' 56", long. 90° 29' 09"); 100-ft., 1-w each. Equipment: Emcee transmitter; Anixter-Mark antenna.
- ★ **Rhineland**—WHR-856, Wisconsin Educational Communications Board, 3319 W. Beltline Hwy., Madison, WI 53713-2899. Channels B-1-4 at Nicolet College & Technical Institute, Hwy. G South, Communications Bldg., Rhineland (lat. 45° 36' 41", long. 89° 25' 17"); 150-ft., 10-w each.
- Rhineland**—WHR-954, Nicolet College & Technical Institute, Box 158, Rhineland, WI 54501. Channel C-4 at Nicolet College (lat. 45° 36' 46", long. 89° 24' 56"); 334-ft., 10-w. Equipment: Emcee transmitter; Bogner antenna.
- Rhineland**—WHR-955, Nicolet College & Technical Institute, Box 158, Rhineland, WI 54501. Channel C-3 at Nicolet College (lat. 45° 36' 46", long. 89° 24' 56"); 334-ft., 10-w. Equipment: Emcee transmitter; Anixter-Mark antenna.
- Sheboygan**—WHR-458, Lakeshore Technical Institute, 1290 North Ave., Cleveland, WI 53015. Channels G-1-4 at W78AJ tower, Sheboygan Falls (lat. 43° 42' 12", long. 87° 45' 09"); 100-ft., 10-w each.
- ★ **Somers**—WHR-766, Wisconsin Educational Communications Board, 3319 W. Beltline Hwy., Madison, WI 53713-2899. Channels A-1-4 at 2.3-mi. SE of Somers (lat. 42° 37' 01", long. 87° 52' 28"); 275-ft., 10-w each.
- Wausau**—WHR-580, Wisconsin Educational Communications Board, 3319 W. Beltline Hwy., Madison, WI 53713-2899. Channels A-1-4 at Rib Mountain State Park, 4-mi. SW of Wausau (lat. 44° 55' 14.3", long. 89° 41' 30.6"); 300-ft., 10-w each.
- ★ **Wausau**—WHR-799, Wisconsin Educational Communications Board, 3319 W. Beltline Hwy., Madison, WI 53713-2899. Channel D-2 at 1000 Campus Dr., Wausau (lat. 44° 59' 11", long. 89° 38' 39"); 55-ft., 10-w.
- ★ **Wausau**—NEW, North Central Technical Institute, 100 Campus Dr., Wausau, WI 54401-1899. Channel G-1 at NE corner of W. Wausau Ave., Wausau (lat. 44° 58' 30", long. 89° 40' 09"); 200-ft., 100-w.

VIRGIN ISLANDS

- Charlotte Amalie**—WHR-908, College of the Virgin Islands, St. Thomas, VI 00801. Channel C-1 at Hawk Hill (lat. 18° 21' 16", long. 64° 58' 34"); 60-ft., 10-w each.
- ★ **Friedensfeld**—NEW, College of the Virgin Islands, St. Thomas, VI 00801. Channel A-1 at Hawk Hill (lat. 18° 21' 16", long. 64° 58' 34"); 60-ft., 10-w.

Foreign Language Programming on U.S. Commercial TV Stations

- KOLD-TV, Tucson, AZ**—Spanish 30 minutes per week.
- KPOL, Tucson, AZ**—Spanish 2 hours per week.
- KTTU-TV, Tucson, AZ**—Spanish 1 hour per week.
- KYEL-TV, Yuma, AZ**—Spanish 30 minutes per week.
- KDOC-TV, Anaheim, CA**—German, Spanish, Israeli, Japanese, total 10.5 hours per week.
- KVEA, Corona-Los Angeles, CA**—Spanish 16 hours per week.
- KECY-TV, El Centro-Yuma, CA**—Spanish 30 minutes per week.
- KTLA, Los Angeles, CA**—Spanish 20 hours per week.
- KWHY-TV, Los Angeles, CA**—Spanish 85 hours per week.
- KCSD, Modesto, CA**—Spanish 86 hours per week.
- KRBK-TV, Sacramento-Stockton, CA**—Spanish 30 minutes per week.
- KSMS-TV, Salinas-Monterey, CA**—Spanish 126 hours per week.
- KSCI, San Bernardino-Los Angeles, CA**—Japanese 15 hours per week, Vietnamese 2 hours per week, Hindu 1 hour per week, Korean 19.5 hours per week, Persian 12 hours per week, French 10 hours per week, Chinese 17 hours per week, Cambodian 30 minutes per week.
- KNSD, San Diego, CA**—Spanish 15 hours per week.
- KTSF, San Francisco, CA**—Chinese 19 hours per week, Japanese 16 hours per week, Korean 8 hours per week, 12 others. Total 77 hours per week.
- KNTV, San Jose, CA**—Spanish 30 minutes per week.
- KSTS, San Jose, CA**—Spanish 100 hours per week.
- KMSG-TV, Sanger-Fresno, CA**—Spanish 65 hours per week.
- KFTL, Stockton, CA**—Spanish 2 hours per week.
- KPST-TV, Vallejo, CA**—Chinese 14.5 hours per week.
- KKTV, Colorado Springs-Pueblo, CO**—Spanish 30 minutes per week.
- KDVR, Denver, CO**—Spanish 2 hours per week.
- KUBD, Denver, CO**—Spanish 11 hours per week.
- WFSB, Hartford, CT**—Spanish 30 minutes per week.
- WHCT-TV, Hartford, CT**—Spanish 1 hour per week.
- WVIT, New Britain-Hartford, CT**—Spanish 1 hour per week.
- WTGI-TV, Wilmington, DE**—Spanish 47 hours per week, Italian 22 hours per week, Korean 12 hours per week.
- WCLF, Clearwater, FL**—Spanish 1 hour per week, Greek 1 hour per week, French, 15 minutes per week.
- WTGL-TV, Cocoa, FL**—Spanish 2 hours per week.
- WSCV, Fort Lauderdale, FL**—Spanish 124 hours per week.
- WHFT, Miami, FL**—Spanish 1.5 hours per week.
- WAGA-TV, Atlanta, GA**—Spanish 30 minutes per week.
- KBFD, Honolulu, HI**—Korean 76 hours per week, Filipino 1 hour per week, Chinese 8 hours per week.
- KHAI-TV, Honolulu, HI**—Japanese 30 hours per week, Filipino 10 hours per week, Korean 5 hours per week.
- WCFC-TV, Chicago, IL**—Spanish 3.5 hours per week, Greek 1 hour per week, Italian 1 hour per week.
- WFLD, Chicago, IL**—Spanish 1 hour per week.
- WGN-TV, Chicago, IL**—Spanish 30 minutes per week.
- WSNS-TV, Chicago, IL**—Spanish 168 hours per week.
- KADN, Lafayette, LA**—French 1 hour per week.
- KLFY-TV, Lafayette, LA**—French 3.5 hours per week.
- WBZ-TV, Boston, MA**—Spanish 30 minutes per week.
- WLVI-TV, Cambridge-Boston, MA**—Spanish 1 hour per week.
- WHSB, Marlborough, MA**—Arabic 1 hour per week.
- WLUC-TV, Marquette, MI**—Finnish 1 hour per week.
- KNLJ, Jefferson City, MO**—Spanish 30 minutes per week.
- KYFC, Kansas City, MO**—Spanish 30 minutes per week.
- KNLC, St. Louis, MO**—Spanish 1 hour per week.
- KNAT, Albuquerque, NM**—Spanish 1.5 hours per week.
- KOAT-TV, Albuquerque, NM**—Spanish 30 minutes per week.
- KVIO-TV, Carlsbad, NM**—Spanish 2.5 hours per week.
- KOBF, Farmington, NM**—Navajo 30 minutes per week.
- KRPV, Roswell, NM**—Spanish 4 hours per week.
- KCHF, Santa Fe, NM**—Spanish 2 hours per week.
- KWNM-TV, Silver City, NM**—Spanish 30 minutes per week.
- KREN-TV, Reno, NV**—Spanish 80 hours per week.
- WNJU, New York, NY-Newark, NJ**—Spanish 78.5 hours per week, Japanese 6 hours per week, Greek 3.5 hours per week, Hindu 2.5 hours per week.
- WTVG, Toledo, OH**—Spanish 30 minutes per week.
- WFMZ-TV, Allentown, PA**—Spanish 1 hour per week.
- WPCB-TV, Greensburg-Pittsburgh, PA**—Greek 1 hour per week, Italian 1 hour per week.
- WPRV-TV, Fajardo, PR**—Spanish 26 hours per week.
- WJAR, Providence, RI**—Portuguese 30 minutes per week, Spanish 30 minutes per week.
- KRTW, Baytown, TX**—Spanish 3 hours per week, Vietnamese 30 minutes per week.
- KVEO, Brownsville, TX**—Spanish 3 hours per week.
- KIII, Corpus Christi, TX**—Spanish 1.5 hours per week.
- KRIS-TV, Corpus Christi, TX**—Spanish 30 minutes per week.
- KDBC-TV, El Paso, TX**—Spanish 30 minutes per week.
- KINT-TV, El Paso, TX**—Spanish 125 hours per week.
- KVIA-TV, El Paso, TX**—Spanish 2 hours per week.
- KTMD, Galveston-Houston, TX**—Spanish 126 hours per week.
- KGBT-TV, Harlingen, TX**—Spanish 1 hour per week.
- KTRK-TV, Houston, TX**—Spanish 1 hour per week.
- KGNS-TV, Laredo, TX**—Spanish 11.5 hours per week.
- KAMC, Lubbock, TX**—Spanish 30 minutes per week.
- KCBD-TV, Lubbock, TX**—Spanish 30 minutes per week.
- KJTV, Lubbock, TX**—Spanish 2 hours per week.
- KPEJ, Odessa, TX**—Spanish 2 hours per week.

Foreign Language Programming

KIDY, San Angelo, TX—Spanish 1 hour per week.

KSAT-TV, San Antonio, TX—Spanish 2.5 hours per week.

KWEX-TV, San Antonio, TX—Spanish 148 hours per week.

KVCT, Victoria, TX—Spanish 3 hours per week.

KRGV-TV, Weslaco, TX—Spanish 1.75 hours per week.

WTKK, Manassas, VA—Korean 3 hours per week.

Foreign Language Programming on U.S. Public/Educational TV Stations

WSVI, Christiansted, VI—Spanish 2-5 hours per week.

KYUK-TV, Bethel, AK—Eskimo 3 hours per week.

KUAT-TV, Tucson, AZ—Spanish 30 minutes per week.

KRCB-TV, Cotati, CA—Spanish 30 minutes per week.

KMTF, Fresno, CA—French 1 hour per week.

KLCS, Los Angeles, CA—German 30 minutes per week, French 1 hour per week.

KNXT, Visalia, CA—Italian, Spanish, Hmong, Portugese, Lao. Total 12 hours per week.

KWBI-TV, Denver, CO—Spanish 30 minutes per week.

WLRN-TV, Miami, FL—Spanish 6 hours per week.

WXEL-TV, West Palm Beach, FL—Spanish 4 hours per week.

KGTF, Agana, GU—Filipino 1 hour per week.

KOOD, Hays-Russell-Great Bend-Salina, KS—German 5 hours per week, Spanish 3 hours per week.

KTWU, Topeka, KS—Spanish 30 minutes per week.

KLPA-TV, Alexandria, LA—French 1.5 hours per week.

WLPB-TV, Baton Rouge, LA—French 1.5 hours per week.

KLPB-TV, Lafayette, LA—French 1.5 hours per week.

KLTL-TV, Lake Charles, LA—French 1.5 hours per week.

WLAE-TV, New Orleans, LA—German 30 minutes per week, Spanish 30 minutes per week.

KLTS-TV, Shreveport, LA—French 1.5 hours per week.

WNJT, Trenton, NJ—Spanish 1 hour per week.

KRWG-TV, Las Cruces, NM—Spanish 1 hour per week.

WMHX, Albany-Schenectady, NY—French 1 hour per week, Spanish 1 hour per week, German 1 hour per week, Russian 1 hour per week.

WNYC-TV, New York, NY—Italian 16 hours per week, Japanese 12 hours per week, Korean 4.5 hours per week.

WNYE-TV, New York, NY—Chinese 6 hours per week, Korean 6 hours per week.

WXXI-TV, Rochester, NY—Spanish 1 hour per week.

WMHT, Schenectady-Albany-Troy, NY—French 1 hour per week.

KXON-TV, Claremore, OK—Spanish 2 hours per week.

WLVT-TV, Allentown-Bethlehem-Easton, PA—Spanish 30 minutes per week.

WQLN, Erie, PA—Spanish 1 hour per week.

WMTJ, Fajardo, PR—Spanish 117 hours per week, French 1 hour per week.

WQTO, Ponce, PR—Spanish 29 hours per week.

WCTE, Cookeville, TN—Spanish 30 minutes per week, German 30 minutes per week.

KEDT, Corpus Christi, TX—Spanish 1.5 hours per week.

KDTN, Denton, TX—Spanish 1 hour per week.

KMBH, Harlingen, TX—Spanish 7.5 hours per week.

WNVC, Fairfax, VA—Chinese 5 hours per week, Indian 3 hours per week, Italian 1 hour per week, Japanese 2 hours per week, Korean 4 hours per week, Pakistani 2 hours per week, Farsi 5 hours per week, Spanish 30 minutes per week.

WMVT, Milwaukee, WI—Spanish 2 hours per week.

WNPB-TV, Morgantown, WV—French 30 minutes per week, Spanish 30 minutes per week.

Canadian Television Directory

Covering All Stations in Operation August 1989

For Description of BBM Survey Methods, see Explanatory Section at the beginning of this Volume. Repeater stations are listed at the end of each Province alphabetically by city of license, with call letters, channel number, licensee, station or network repeated (in parentheses) & power.

ALBERTA

CBRT

Calgary

(Ch. 9)

English Outlet

Network Service: CBC.

Licensee: Canadian Bcstg. Corp., 1500 Bronson Ave., Ottawa, Ont.

Studio: 1724 Westmount Blvd., Box 2640, Calgary, Alta. T2P 2M7.

Telephone: 403-283-8361. **Telex:** 038-21604.

Technical Facilities: Channel No. 9 (186-192 MHz). Authorized power: 178-kw visual, 35.6-kw aural. Antenna: 1135-ft. above av. terrain, lat. 51° 03' 54", long. 114° 12' 47".

Transmitter: Calgary.

AM Affiliate: CBR, 50-kw, 1010 kHz.

FM Affiliate: CBR-FM, 100-kw, 102.1 MHz.

Ownership: Canadian Bcstg. Corp.

Began Operation: September 1, 1975.

Represented (sales): CBC National Selective Television Sales (Canada); Canadian Standard Broadcast Sales Inc. (U.S.).

Personnel:

PAT REILLY, director of television.

MARTY RAINE, plant manager.

B. SHIELL, sales manager.

MARGARET McLACHLAN, regional manager, communications.

Rates: Available on request.

BBM Weekly Reach (Spring 1989): 678,000.

CFAC-TV

Calgary

(Ch. 2)

Network Service: None, independent.

Licensee: Calgary Television Ltd., 222 23rd St. NE, Calgary, Alta. T2E 7N2.

Studio: 222 23rd St. NE, Calgary, Alta. T2E 7N2.

Telephone: 403-248-2727. **Telex:** 038-22549.

Technical Facilities: Channel No. 2 (54-60 MHz). Authorized power: 100-kw visual, 20-kw aural. Antenna: 989-ft. above av. terrain, 633-ft. above ground, 4808-ft. above sea level, lat. 51° 04' 24", long. 114° 15' 34".

Transmitter: Old Banff Coach Rd.

News Service: Global Co-op.

Ownership: Selkirk Communications Ltd., 100%.

Began Operation: October 2, 1954.

Represented (sales): All-Canada Radio & Television Ltd.

1990 Edition

Personnel:

DAVE PENN, president.

NOEL WAGNER, vice president & general manager.

DAVE BATES, vice president, sales.

WILLIAM McCAMBLY, vice president, engineering.

GUS DOWNE, vice president, finance.

HUGH DELANEY, general sales manager.

TED ARNOLD, news director.

BOYD ASH, program/marketing director.

Highest 30 Sec. Rate: \$800.

BBM Weekly Reach (Spring 1989): 886,000.

CFCN-TV

Calgary

(Ch. 4)

Network Service: CTV.

Licensee: CFCN Television, Broadcast House.

Studio: Broadcast House, Postal Station E, Calgary, Alta. T3C 3L9.

Telephone: 403-246-7111. **Telex:** 038-21637.

Technical Facilities: Channel No. 4 (66-72 MHz). Authorized power: 100-kw visual, 50-kw aural. Antenna: Directional, 700-ft. above av. terrain, 515-ft. above ground, 4440-ft. above sea level, lat. 51° 03' 37", long. 114° 10' 13".

Transmitter: Broadcast House, Calgary.

AM Affiliate: CFCN, 50-kw, 1060 kHz.

News Services: Broadcast News, Canadian Press.

Ownership: CFCN Communications Ltd.

Began Operation: September 9, 1960.

Represented (sales): Paul Mulvihill Limited (Toronto, Montreal & Vancouver); Brydson Spot Sales Inc. (U.S.).

Personnel:

E. W. (TED) CHAPMAN, president, CFCN Communications Ltd.

TERRY COLES, president & general manager, TV division.

BRUCE NELSON, vice president, programming.

KEN DEGERNESS, vice president, operations.

GEORGE GONZO, vice president, sales.

RICHARD COLEMAN, director of engineering.

GLEN GRICE, retail sales manager.

PAULA HYMAN, traffic manager.

Highest 30 Sec. Rate: \$1700.

BBM Weekly Reach (Spring 1989): 896,000.

CBXFT

Edmonton

(Ch. 11)

French Outlet

Network Service: SRC.

Licensee: Societe Radio-Canada, 1500 Bronson Ave., Ottawa, Ont.

Canadian TV Stations—Alberta

Studio: 8861 75th St., Edmonton.

Mailing Address: Box 555, Edmonton, Alta. T5J 2P4.

Telephone: 403-468-7500. **Telex:** 0372-287.

Technical Facilities: Channel No. 11 (198-204 MHz). Authorized power: 90-kw visual, 9-kw aural. Antenna: Omnidirectional, 474-ft. above av. terrain, 385-ft. above ground, 2785-ft. above sea level, lat. 53° 30' 53", long. 113° 17' 07".

Transmitter: 8-mi. SE of Edmonton.

AM Affiliate: CHFA, 10-kw, 680 kHz (CBC).

Ownership: Societe Radio-Canada.

Began Operation: March 1, 1970.

Personnel:

P. DUMAINE, regional director of French services in Alberta.

HUGETTE GRENIER, sales manager.

LISETTE VIENNE, regional communications manager.

DENIS LORD, director of TV.

D. COLLETTE, director of radio.

Rates: No rate card available; carries network commercials.

BBM Weekly Reach (Spring 1989): 45,000.

CBXT Edmonton

(Ch. 5)

English Outlet

Network Service: CBC.

Licensee: Canadian Bcstg. Corp., 1500 Bronson Ave., Box 8478, Ottawa, Ont. K1G 3J5.

Studio: 8861 75th St., Edmonton, Alta. T6C 4G8.

Telephone: 403-468-7500.

Technical Facilities: Channel No. 5 (76-82 MHz). Authorized power: 318-kw visual, 34.3-kw aural. Antenna: 669-ft. above av. terrain, 580-ft. above ground, 2980-ft. above sea level, lat. 53° 30' 53", long. 113° 17' 07".

Transmitter: Sherwood Park.

AM Affiliate: CBX, 50-kw (DA-2), 740 kHz (CBC).

FM Affiliate: CBX-FM, 40-kw, 90.9 MHz.

Ownership: Canadian Bcstg. Corp.

Began Operation: October 1, 1961.

Represented (sales): CBC National Selective Television Sales (Canada); Canadian Standard Broadcast Sales Inc. (U.S.).

Personnel:

HAROLD REDEKOPP, regional director for the Province of Alberta.

GOROON KENT, regional sales manager, Edmonton.

R. DUTKA, regional engineer.

SUSAN FREEDMAN, manager of communications, Edmonton.

FRED JONES, acting director of television.

TERRY FIELD, news director.

Rates: Available on request.

BBM Weekly Reach (Spring 1989): 874,000.

CFRN-TV Edmonton

(Ch. 3)

Network Service: CTV.

Licensee: Sunwapta Bcstg. Ltd., Postal Station E, Broadcast House, Edmonton, Alta. T5P 4C2.

B-228

Studio: 18520 Stony Plain Rd., Edmonton, Alta. T5S 1A8.

Mailing Address: Broadcast House, Postal Station E, Edmonton, Alta. T5P 4C2.

Telephone: 403-483-3311. **Telex:** 037-2257. **Fax:** 403-486-5121.

Technical Facilities: Channel No. 3 (60-66 MHz). Authorized power: 250-kw visual, 50-kw aural. Antenna: 720-ft. above av. terrain, 800-ft. above ground, 3166-ft. above sea level, lat. 53° 23' 06", long. 113° 12' 48".

Transmitter: Looma, Alta., 7-mi. SE of Edmonton.

AM Affiliate: CFRN, 50-kw, 1260 kHz.

FM Affiliate: CIOXM, 100-kw, 100.3 MHz (No. 262), 482-ft.

News Services: Broadcast News, Canadian Press.

Ownership: Sunwapta Broadcasting Ltd., subsidiary of Electrohome Ltd.

Began Operation: October 17, 1954.

Represented (sales): Radio-Television Representatives Ltd. (Canada); Harlan G. Oakes & Associates Inc. (U.S. west coast); Brydson Spot Sales (U.S.).

Personnel:

BRUCE E. COWIE, president.

JACK LITTLE, television station manager.

B. W. HOGLE, news & public affairs manager.

D. J. TROUGHTON, promotion director.

S. L. KNAGA, manager of engineering.

Highest 30 Sec. Rate: \$1800.

BBM Weekly Reach (Spring 1989): 1,095,000.

CITV-TV Edmonton

(Ch. 13)

Network Service: None, independent.

Licensee: Allarcom Ltd.

Studio: 5325 104th St., Edmonton, Alta. T6H 5B8.

Telephone: 403-436-1250. **Telex:** 037-3780.

Technical Facilities: Channel No. 13 (210-216 MHz). Authorized power: 325-kw visual, 32.5-kw aural. Antenna: 1115-ft. above av. terrain, 915-ft. above ground, 3390-ft. above sea level, lat. 53° 23' 06", long. 113° 12' 48".

Ownership: Cathton Holdings Ltd.

Began Operation: September 1, 1974.

Represented (sales): Alexander, Pearson & Dawson Inc.

Personnel:

HAROLD A. ROOZEN, executive vice president.

Highest 30 Sec. Rate: \$1200.

BBM Weekly Reach (Spring 1989): 1,547,000.

CFAC-TV-7 Lethbridge

(Ch. 7)

Network Service: None, independent.

Licensee: Lethbridge Television Ltd., Box 1120, Lethbridge, Alta. T1J 4A4.

Studio: 1401 28th St. N, Lethbridge, Alta. T1J 4A4.

Mailing Address: Box 1120, Lethbridge, Alta. T1J 4A4.

Telephone: 403-327-1521. **Fax:** 403-320-2620.

Technical Facilities: Channel No. 7 (174-180 MHz). Authorized power: 167-kw visual, 33.4-kw aural. Antenna: 668-ft. above av. terrain, 600-ft. above ground, 3619-ft. above sea level, lat. 49° 46' 47", long. 112° 52' 14".

Transmitter: 1401 28th St. N, Lethbridge.

Multichannel TV Sound: Stereo only.

AM Affiliate: CJOC, 10-kw (5-kw night), 1220 kHz.

News Services: Broadcast News, Canadian Press, Global Co-op, NBC, CNN, CBS, Canada News Wire.

Ownership: Selkirk Communications Ltd.

Began Operation: November 20, 1955.

Represented (sales): All-Canada Radio & Television Ltd.

Personnel:

R. C. JOHNSON, president & general manager.
KENDALL GIBSON, operations manager.
RON JOEVENAZZO, director of engineering.
DENNIS MATHEWS, general sales manager.

Highest 30 Sec. Rate: \$225.

CITL-TV
Lloydminster

(Ch. 4)

Network Service: CTV.

Licensee: Mid West Television Ltd., 5026 50th St., Lloydminster, Alta.-Sask. T9V 1P3.

Studio: Lloydminster, Alta.

Telephone: 403-875-3321. **Telex:** 037-49511. **Fax:** 403-875-4704.

Technical Facilities: Channel No. 4 (66-72 MHz). Authorized power: 130-kw visual, 13-kw aural. Antenna: 781-ft. above av. terrain, lat. 53° 23' 47", long. 110° 00' 27".

Ownership: Mid West Television Ltd. Mary L. Shortell, pres.

Began Operation: July 28, 1976.

Represented (sales): All-Canada Radio & Television Ltd.

Personnel:

See CKSA-TV, Lloydminster.

BBM Weekly Reach (Spring 1989): 78,000.

CKSA-TV
Lloydminster

(Ch. 2)

Network Service: CBC.

Licensee: Mid West Television Ltd., 5026 50th St., Lloydminster, Alta.-Sask. T9V 1P3.

Studio: 5026 50th St., Lloydminster, Alta.-Sask. T9V 1P3.

Telephone: 403-875-3321. **Telex:** 037-49511. **Fax:** 403-875-4704.

Technical Facilities: Channel No. 2 (54-60 MHz). Authorized power: 116-kw visual, 11.6-kw aural. Antenna: 781-ft. above av. terrain, 708-ft. above ground, 2833-ft. above sea level, lat. 53° 23' 47", long. 110° 00' 27".

AM Affiliate: CKSA, 50-kw, 1080 kHz.

News Service: Canadian Press.

Ownership: Mid West Television Ltd. Mary L. Shortell, pres.

Began Operation: September 23, 1960.

Represented (sales): All-Canada Radio & Television Ltd.

1990 Edition

Personnel:

MARY L. SHORTELL, president.
KEN RUPTASH, general manager.
GRAHAM BROWN, general sales manager.
WAYNE FROLICK, local sales manager.
TONIE STAM, chief engineer.
GLEN KIRBY, news director.
BOB CAMERON, program director.
PHIL MANDERSON, promotion director.
GLENDA SPENRATH, business manager.

Highest 30 Sec. Rate: \$160.

BBM Weekly Reach (Spring 1989): 106,000.

CHAT-TV
Medicine Hat

(Ch. 6)

Network Service: CBC.

Licensee: Monarch Broadcasting Co. Ltd., 1111 Kingsway SE, Box 1270, Medicine Hat, Alta. T1A 7H5.

Studio: Redcliff, Alta.

Telephone: 403-529-1270. **Fax:** 403-529-1292.

Technical Facilities: Channel No. 6 (82-88 MHz). Authorized power: 30-kw visual, 3-kw aural. Antenna: 700-ft. above av. terrain, 538-ft. above ground, 2742-ft. above sea level, lat. 50° 09' 45", long. 110° 57' 20".

Transmitter: Bowell, Alta.

AM Affiliate: CHAT, 10-kw, 1270 kHz.

News Service: Broadcast News.

Ownership: Monarch Broadcasting Co. Ltd. W. H. Yuill, pres.

Began Operation: September 14, 1957.

Represented (sales): Radio-Television Representatives Ltd.; Brydson Media Sales International.

Personnel:

OWAINE DIETRICH, vice president.
BRIAN BOLLI, general manager.
BOB WERRE, technical director.
ANDY BRYDSON, news director.
PETER BARTH, sales manager.
ROD GUSTAVSON, production manager.
GARY RATHWELL, program manager.

Rates: Available on request.

BBM Weekly Reach (Spring 1989): 53,000.

CKRD-TV
Red Deer

(Ch. 6)

Network Service: CBC.

Licensee: Allarcorn Limited, 2840 Bremner Ave., Red Deer, Alta. T4R 1M9.

Studio: Broadcast Center, 2840 Bremner Ave., Red Deer, Alta. T4R 1M9.

Telephone: 403-346-2573. **Fax:** 403-346-9980.

Technical Facilities: Channel No. 6 (82-88 MHz). Authorized power: 56-kw visual, 5.6-kw aural. Antenna: 980-ft. above av. terrain, 590-ft. above ground, 3940-ft. above sea level, lat. 52° 16' 30", long. 113° 41' 24".

Transmitter: 3.5-mi. E of city limits.

News Service: Broadcast News.

Canadian TV Stations—Alberta

Ownership: Allarcom Ltd.

Began Operation: December 1, 1957.

Represented (sales): Premiere Television Sales (Toronto, Montreal, Winnipeg & Vancouver); WTR Media Sales Inc. (Alberta).

Personnel:

HAROLD ROOZEN, president.
BILL BROWN, general manager.
OON MYLES, retail sales manager.
BRENT MATHESON, news director.
LORELEI CASSIDY, promotion director.
FAY WIGELSWORTH, business manager.

Highest One Hour Rate: \$3500.

Highest 30 Sec. Rate: \$225.

BBM Weekly Reach (Spring 1989): 251,000.

ALBERTA REPEATER STATIONS

Alger—CJAB-TV-3, Ch. 47, Alberta Bcstg. Corp. Ltd. (CFRN-TV, Edmonton) 20-w.

Alger—CKAB-TV-3, Ch. 43, Alberta Bcstg. Corp. Ltd. (CBXT, Edmonton) 5-w.

Ashmont—CFRN-TV-4, Ch. 12, Sunwapta Broadcasting Ltd. (CFRN-TV, Edmonton) 14.6-kw.

Athabasca—CBXT-1, Ch. 8, CBC (CBXT, Edmonton) 25.7-kw.

Banff—CBRT-1, Ch. 5, CBC (CBRT, Calgary) 8.9-w.

Banff—CFAC-TV-2, Ch. 13, Calgary Television Ltd. (CFAC-TV, Calgary) 5-w.

Banff—CFCN-TV-2, Ch. 7, CFCN Television Ltd. (CFCN-TV, Calgary) 5-w.

Banff—CKRD-TV-2, Ch. 10, Allarcom Ltd. (CKRD-TV, Red Deer) 10-w.

Bassano—CFAC-TV-3, Ch. 8, Bassano TV Assn. (CFAC-TV, Calgary) 8.9-w.

Bassano—CFCN-TV-7, Ch. 6, Bassano TV Assn. (CFCN-TV, Calgary) 8.9-w.

Battle River—CBXAT-6, Ch. 9, CBC (CBXT, Edmonton) 8.9-w.

Beaverlodge—CBXAT-14, Ch. 4, CBC (CBXT, Edmonton) 10-w.

Bellevue—CBRT-10, Ch. 57, CBC (CBRT, Calgary) 10-w.

Bonnyville—CBXFT-1, Ch. 6, CBC (CBXFT, Edmonton) 67-kw.

Bonnyville—CITL-TV-4, Ch. 7, Mid West TV Ltd. (CITL-TV, Lloydminster) 10-w.

Bonnyville—CKSA-TV-2, Ch. 9, CKSA-TV Ltd. (CKSA-TV, Lloydminster, Alta.-Sask.) 20.75-kw.

Brooks—CFAC-TV-5, Ch. 3, Lethbridge TV Ltd. (CFAC-TV, Lethbridge) 10-w.

Brooks—CFCN-TV-3, Ch. 9, CFCN TV Ltd. (CFCN-TV, Calgary) 5-w.

Burmis—CBRT-8, Ch. 47, CBC (CBRT, Calgary) 588-w.

Burmis—CFAC-TV-4, Ch. 3, Lethbridge TV Ltd. (CFAC-TV, Calgary) 225-w.

Burmis—CFCN-TV-4, Ch. 5, CFCN Television Ltd. (CFCN-TV, Calgary) 297-w.

Calgary—CBRFT, Ch. 16, CBC (CBXFT, Edmonton) 2.59-kw.

Cardston—CBRT-12, Ch. 2, CBC (CBRT, Calgary) 8.9-w.

Chateh—CBXAT-7, Ch. 5, CBC (CBXT, Edmonton) 151-w.

Coleman—CBRT-11, Ch. 17, CBC (CBRT, Calgary) 10-w.

Coleman—CFAC-TV-6, Ch. 12, Lethbridge TV Ltd. (CFAC-TV, Lethbridge) 10-w.

Coleman—CKCP-TV-1, Ch. 8, Benevolent & Protective Order of Elks-Canada (CFCN-TV, Calgary) 5-w.

Coronation—CKRD-TV-1, Ch. 10, Allarcom Ltd. (CKRD-TV, Red Deer) 98-kw.

Coutts/Milk River—CBRT-16, Ch. 4, CBC (CBRT, Calgary) 420-w.

Cowley—CBRT-15, Ch. 27, CBC (CBRT, Calgary) 10-w.

Crimson Lake—CFMH-TV-2, Ch. 9, Sunwapta Bcstg. Ltd. (CFRN-TV, Edmonton) 5-w.

Daysland—CBXT-11, Ch. 40, CBC (CBXT, Edmonton) 100-w.

Drumheller—CBRT-14, Ch. 3, CBC (CBRT, Calgary) 10-w.

Drumheller—CFAC-TV-1, Ch. 8, Calgary TV Ltd. (CFAC-TV, Calgary) 5-w.

Drumheller—CFCN-TV-6, Ch. 10, CFCN TV Ltd. (CFCN-TV, Calgary) 5-w.

Etzikom—CBCA-TV-1, Ch. 12, CBC (CHAT-TV, Medicine Hat) 27-kw.

Exshaw—CBRT-3, Ch. 6, CBC (CBRT, Calgary) 1-w.

Exshaw—CHGR-TV-1, Ch. 12, Royal Canadian Legion Branch 179 (CFAC-TV, Calgary) 5-w.

Exshaw—CHGR-TV-2, Ch. 7, Royal Canadian Legion Branch 179 (CFCN-TV, Calgary) 5-w.

Falher—CBXFT-2, Ch. 6, CBC (CBXFT, Edmonton) 3.2-kw.

Forestburg—CBXT-12, Ch. 52, CBC (CBXT, Edmonton) 28.5-kw.

Fort Chipewyan—CBXBT, Ch. 10, CBC (CBUT, Vancouver, B.C.) 8.9-w.

Fort McMurray—CBXFT-6, Ch. 12, CBC (CBXFT, Edmonton) 5.6-kw.

Fort McMurray—CBXT-6, Ch. 9, CBC (CBXT, Edmonton) 5.8-kw.

Fort McMurray—CHBA-TV, Ch. 7, John G. H. Abbot (CBXT, Edmonton) 1-w.

Fort Vermillion—CBXAT-5, Ch. 11, CBC (CBXT, Edmonton) 4.6-kw.

Fox Creek—CBXT-7, Ch. 5, CBC (CBXT, Edmonton) 10-w.

Fox Lake—CBXAT-10, Ch. 9, CBC (CBXT, Edmonton) 10-w.

Grande Prairie—CBXAT, Ch. 10, CBC (CBXT, Edmonton) 36-kw.

Grande Prairie—CBXFT-8, Ch. 19, CBC (CBXFT, Edmonton) 2.7-kw.

Grande Prairie—CFRN-TV-1, Ch. 13, Sunwapta Bcstg. Ltd. (CFRN-TV, Edmonton) 32-kw.

Gregoire—CJAB-TV-4, Ch. 7, Alberta Bcstg. Corp. Ltd. (CFRN-TV, Edmonton) 5-w.

Gregoire—CKAB-TV-4, Ch. 12, Alberta Bcstg. Corp. Ltd. (CBXT, Edmonton) 5-w.

Grouard Mission—CKHP-TV, Ch. 18, Sunwapta Bcstg. Ltd. (CFRN-TV, Edmonton) 6-kw.

Hand Hills-Drumheller—CFCN-TV-1, Ch. 12, CFCN Television Ltd. (CFCN-TV, Calgary) 40-kw.

Harvie Heights—CBRT-13, Ch. 22, CBC (CBRT, Calgary) 100-w.

High Level—CBXAT-4, Ch. 8, CBC (CBXT, Edmonton) 468-w.

High Prairie—CBXAT-2, Ch. 2, CBC (CBXT, Edmonton) 6.2-kw.

Hinton—CBXFT-7, Ch. 3, CBC (CBXFT, Edmonton) 30-w.

Hinton—CBXT-3, Ch. 8, CBC (CBXT, Edmonton) 350-w.

Jasper—CBXT-4, Ch. 5, CBC (CBXT, Edmonton) 9-w.

Jean Cote—CBXAT-13, Ch. 31, CBC (CBXT, Edmonton) 10-w.

Jean Cote—CBXFT-10, Ch. 40, CBC (CBXFT, Edmonton) 10-w.

Jean D'Or—CBXAT-9, Ch. 13, CBC (CBXT, Edmonton) 28-w.

Lac La Biche—CBXT-5, Ch. 10, CBC (CBXT, Edmonton) 825-w.

Lac La Biche—CFRN-TV-5, Ch. 2, Sunwapta Bcstg. Ltd. (CFRN-TV, Edmonton) 1.225-kw.

Lake Louise—CBRT-4, Ch. 12, CBC (CBRT, Calgary) 10-w.

Lake Louise—CFLI-TV-1, Ch. 6, Lake Louise Community Association (CFCN-TV, Calgary) 1-w.

Lake Louise—CFLI-TV-2, Ch. 7, Lake Louise Community Association (CFAC-TV, Calgary) 1-w.

Lethbridge—CBRT-6, Ch. 10, CBC (CBRT, Calgary) 123-kw.

Lethbridge—CBXFT-3, Ch. 23, CBC (CBXFT, Edmonton) 620-w.

Lethbridge—CFCN-TV-5, Ch. 13, CFCN Television Ltd. (CFCN-TV, Calgary) 57-kw.

Lougheed—CFRN-TV-7, Ch. 7, Sunwapta Bcstg. Ltd. (CFRN-TV, Edmonton) 5-kw.

Manning—CBXAT-3, Ch. 12, CBC (CBXT, Edmonton) 1.77-kw.

Maple Creek—CHAT-TV-2, Ch. 10, Monarch Bcstg. Co. Ltd. (CHAT-TV, Medicine Hat) 40-w.

Meadow Lake—CITL-TV-3, Ch. 3, Mid-West TV Ltd. (CITL-TV, Lloydminster) 10-w.

Medicine Hat—CBXFT-11, Ch. 34, CBC (CBXFT, Edmonton) 619-w.

Medicine Hat—CFCN-TV-8, Ch. 8, CFCN Television Ltd. (CFCN-TV, Calgary) 6.7-kw.

Mildred Lake—CICM-TV-1, Ch. 6, The Muskeg Club (CBXT, Edmonton) 5-w.

Oyen—CFON-TV-1, Ch. 2, Oyen & District TV Assn. (CFCN-TV, Calgary) 1.2-kw.

Oyen—CHAT-TV-4, Ch. 7, Oyen & District TV Assn. (CHAT-TV, Medicine Hat) 5-w.

Peace River—CBXAT-1, Ch. 7, CBC (CBXT, Edmonton) 4.8-kw.

Peace River—CBXFT-5, Ch. 9, CBC (CBXFT, Edmonton) 1.27-kw.

Peace River—CFRN-TV-2, Ch. 3, Sunwapta Bcstg. Ltd. (CFRN-TV, Edmonton) 2.4-kw.

Pigeon Mountain—CFCN Communications Ltd. (CFCN-TV, Calgary).

Pincher Creek—CBRT-9, Ch. 15, CBC (CBRT, Calgary) 10-w.

Pincher Creek—CHPC-TV-1, Ch. 9, Pincher Creek Community Centre Hall Society (CFAC-TV, Calgary) 5-w.

Pincher Creek—CHPC-TV-2, Ch. 11, Pincher Creek Community Centre Hall Society (CFCN-TV, Calgary) 1-w.

Pivot—CHAT-TV-1, Ch. 4, Monarch Bcstg. Co. Ltd. (CHAT-TV, Medicine Hat) 5.7-kw.

Piawndon—CBXFT-9, Ch. 22, CBC (CBXFT, Edmonton) 1000-w.

Piawndon—CBXT-8, Ch. 4, CBC (CBXT, Edmonton) 10-w.

Provost—CITL-TV-2, Ch. 5, Mid-West TV Ltd. (CITL-TV, Lloydminster) 5-w.

Provost—CKSA-TV-4, Ch. 12, Mid-West TV Ltd. (CKSA-TV, Lloydminster, Alta.-Sask.) 5-w.

Rainbow Lake—CBXAT-8, Ch. 11, CBC (CBXT, Edmonton) 8.9-w.

Red Deer—CBXFT-4, Ch. 31, CBC (CBXFT, Edmonton) 2.37-kw.

Red Deer—CFRN-TV-6, Ch. 8, Sunwapta Bcstg. Ltd. (CFRN-TV, Edmonton) 24-kw.

Rocky Mountain House—CFMH-TV-2, Ch. 12, Sunwapta Bcstg. Ltd. (CFRN-TV, Edmonton) 5-w.

Rosemary—CBRT-5, Ch. 11, CBC (CBRT, Calgary) 125.4-kw.

Slave Lake—CKHP-TV-1, Ch. 4, Sunwapta Bcstg. Ltd. (CFRN-TV, Edmonton) 320-w.

Slave Lake/Marten Mountain—CBXAT-11, Ch. 11, CBC (CBXT, Edmonton) 672-w.

Wabasca—CBXAT-12, Ch. 7, CBC (CBXT, Edmonton) 10-w.

Wainwright—CITL-TV-1, Ch. 6, Mid-West TV Ltd. (CITL-TV, Lloydminster) 5-w.

Wainwright—CKSA-TV-3, Ch. 8, Mid-West TV Ltd. (CKSA-TV, Lloydminster, Alta.-Sask.) 5-w.

Waterton Park—CBRT-7, Ch. 4, CBC (CBRT, Calgary) 8.9-w.

Waterton Park—CJWP-TV-1, Ch. 12, Waterton Lakes TV Assn. (CFAC-TV, Calgary) 1-w.

Waterton Park—CJWP-TV-2, Ch. 6, Waterton Lakes TV Assn. (CFCN-TV, Calgary) 5-w.

Whitecourt—CBXT-2, Ch. 9, CBC (CBXT, Edmonton) 9.4-kw.

Whitecourt—CFRN-TV-3, Ch. 12, Sunwapta Bcstg. Ltd. (CFRN-TV, Edmonton) 9.8-kw.

BRITISH COLUMBIA

**CJDC-TV
Dawson Creek**

(Ch. 5)

Network Service: CBC.

Licensee: Mega Communications Ltd., 102nd Ave. & 9th St., Dawson Creek, B.C. V1G 2B6.

Studio: 901 102nd Ave., Dawson Creek, B.C. V1G 2B6.

Telephone: 604-782-3341. **Telex:** 036-77127. **Fax:** 604-782-1809.

Technical Facilities: Channel No. 5 (76-82 MHz). Authorized power: 15-kw visual, 10.75-kw aural. Antenna: 1500-ft. above av. terrain, 1300-ft. above ground, 3750-ft. above sea level, lat. 55° 43' 44", long. 120° 26' 42".

AM Affiliate: CJDC, 10-kw, 890 kHz.

News Service: Broadcast News.

Ownership: Mega Communications Ltd. H. L. Michaud, president.

Began Operation: January 15, 1959.

Represented (sales): Radio-Television Representatives Ltd. (Canada); Brydson Media Sales International (U.S., E of Minneapolis); Metro Marketing West (U.S., W of Minneapolis).

Personnel:
H. L. MICHAUD, president & general manager.
JIM SEXSMITH, engineer.
LOUISE PERDUE, traffic manager.

Highest 30 Sec. Rate: \$250.

BBM Weekly Reach (Spring 1989): 36,000.

**CFJC-TV
Kamloops
(Ch. 4)**

Network Service: CBC.

Licensee: Inland Broadcasters, 460 Pemberton Terrace, Kamloops, B.C. V2C 1T5.

Studio: 460 Pemberton Terrace, Kamloops, B.C. V2C 1T5.

Telephone: 604-372-3322. **Telex:** 048-8148. **Fax:** 604-374-0445.

Technical Facilities: Channel No. 4 (66-72 MHz). Authorized power: 4-kw visual, 0.4-kw aural. Antenna: 501-ft. above av. terrain, 100-ft. above ground, 2900-ft. above sea level, lat. 50° 40' 15", long. 120° 23' 50".

Transmitter: Dufferin Hill.

AM Affiliate: CFJC, 25-kw, 550 MHz.

FM Affiliate: C1FM-FM, 5-kw, 98.3 MHz.

News Service: Broadcast News, SRN.

Ownership: Jim Pattison Industries Ltd.

Began Operation: April 8, 1957.

Represented (sales): All-Canada Radio & Television Ltd.

Personnel:
RICK ARNISH, general manager.
BILL REITH, national sales coordinator.
BRYAN WHITE, general sales manager.
VERN GOLLMAR, chief engineer.
DOUG COLLINS, news director.
GORDON HONEY, program & marketing director.
BILL DINICOL, business manager.

Rates: See CHBC-TV, Kelowna, B.C.

BBM Weekly Reach (Spring 1989): 108,000.

**CHBC-TV
Kelowna
(Ch. 2)**

Network Service: CBC.

Licensee: Okanagan Valley Television Co. Ltd.

Studio: 342 Leon Ave., Kelowna, B.C. V1Y 6J2.

Telephone: 604-762-4535. **Telex:** 048-5119. **Fax:** 604-860-2422.

Technical Facilities: Channel No. 2 (54-60 MHz). Authorized power: 3.7-kw visual, 0.46-kw aural. Antenna: 3000-ft. above av. terrain, 98-ft. above ground, 4300-ft. above sea level, lat. 49° 58' 00", long. 119° 32' 00".

Transmitter: Blue Grouse Mtn.

News Service: Broadcast News.

Canadian TV Stations—British Columbia

Ownership: British Columbia Broadcasting Company Ltd., 50%; Selkirk Communications Ltd., 50%.

Began Operation: September 21, 1957.

Represented (sales): All-Canada Radio & Television Ltd.

Personnel:

RON EVANS, president & general manager.
TERRY MAHONEY, operations/program manager.
TOM WYATT, chief engineer.
MONTY CORDINGLEY, general sales manager.
PHIL GUNHOUSE, local sales manager.
GORDON VIZZUTTI, news director.
ERNIE FAIRHOLM, controller.

Rates: Available on request. Sold in conjunction with CFJC-TV, Kamloops, BC.

BBM Weekly Reach (Spring 1989): 206,000.

CKPG-TV Prince George

(Ch. 2)

Network Service: CBC.

Licensee: CKPG Television Ltd.

Studio: 1220 Sixth Ave., Prince George, B.C. V2L 3M8.

Telephone: 604-564-8861.

Technical Facilities: Channel No. 2 (54-60 MHz). Authorized power: 4.6-kw visual, 0.46-kw aural. Antenna: 1082-ft. above av. terrain, 234-ft. above ground, 3518-ft. above sea level, lat. 54° 02' 47", long. 122° 53' 30".

Transmitter: Pilot Mountain.

AM Affiliate: CKPG, 10-kw, 550 kHz.

FM Affiliate: CIOI, 1-kw, 101.3 MHz.

News Services: Broadcast News, Canadian Press.

Ownership: Q Bcstg. Ltd.

Began Operation: August 20, 1961.

Represented (sales): Paul Mulvihill Limited (Toronto, Vancouver & Montreal); Messner & Co. Ltd. (Winnipeg); Brydson Media (New York & U.S. east coast); Metro Marketing (U.S. west coast).

Personnel:

G. M. LEIGHTON, general manager.
FRANK VALENTINI, general sales manager.
THOM KEENE, television operations manager.
BRAD WOODLAND, local sales manager.
RON KELLINGTON, chief engineer.
BRENDA LEVESQUE, program director.
LES SHELTON, business manager.

Rates: Available on request.

BBM Weekly Reach (Spring 1989): 106,000.

CFTK-TV Terrace

(Ch. 3)

Network Service: CBC.

Licensee: Skeena Broadcasters (div. of Okanagan Skeena Group Ltd.), 4625 Lazelle Ave., Terrace, B.C. V8G 1S4.

Studio: 4625 Lazelle Ave., Terrace, B.C. V8G 1S4.

Telephone: 604-635-6316. **Fax:** 604-638-6320.

B-232

Technical Facilities: Channel No. 3 (60-66 MHz). Authorized power: 7.6-kw visual, 0.76-kw aural. Antenna: 1488-ft. above av. terrain, 23-ft. above ground, 3320-ft. above sea level, lat. 54° 31' 05", long. 128° 28' 15".

Transmitter: Copper Mtn., Terrace.

Satellite Earth Stations: 3 in operation.

AM Affiliate: CFTK, 1-kw, 590 kHz.

FM Affiliate: CJFW-FM, 2.5-kw, 103.1 MHz.

News Service: Broadcast News.

Ownership: Okanagan Skeena Group Ltd..

Began Operation: November 1, 1962.

Represented (sales): Paul Mulvihill Limited (Toronto, Montreal & Vancouver); Messner & Co. Ltd. (Winnipeg); Metro Marketing West (western U.S.); Brydson Media (eastern U.S.).

Personnel:

BRYAN EDWARDS, executive vice president.
TIM MacLEAN, general manager, sales/broadcast operations.
STU GROUSE, local sales manager.
HARRY NUTNA, chief engineer.
RICK WEBBER, news director.
CHRIS PAUPST, program director.
MARGARET VAN HERD, business manager.

Rates: Available on request.

BBM Weekly Reach (Spring 1989): 59,000.

CBUFT Vancouver

(Ch. 26)

French Outlet

Network Service: SRC.

Licensee: Societe Radio-Canada, 1500 Bronson Ave., Ottawa, Ont.

Studio: 700 Hamilton Ave.

Mailing Address: Box 4600, Vancouver, B.C. V6B 2R5.

Telephone: 604-662-6000. **Telex:** 04-51207.

Technical Facilities: Channel No. 26 (542-548 MHz). Authorized power: 105.5-kw visual, 21.5-kw aural. Antenna: 2011-ft. above av. terrain, lat. 49° 21' 12", long. 122° 57' 18".

FM Affiliate: CBUF-FM, 46-kw, 97.7 MHz.

Ownership: Societe Radio-Canada.

Personnel:

MICHEL LACOMBE, general manager.
GEORGES LAFLECHE, station manager, news & program director.
ARNOLD REEVES, chief engineer.
SYLVIE BOULET, communications manager & promotion director.
GERARD BAZIN, business manager.

BBM Weekly Reach (Spring 1989): 35,000.

CBUT Vancouver

(Ch. 2)

English Outlet

Network Service: CBC.

Licensee: Canadian Bcstg. Corp., 1500 Bronson Ave., Ottawa, Ont.

Studio: 700 Hamilton St., Vancouver, B.C. V6B 4A2.

Mailing Address: Box 4600, Vancouver, B.C. V6B 4A2.

TV & Cable Factbook No. 58

Telephone: 604-662-6000. Telex: 04-51207.

Technical Facilities: Channel No. 2 (54-60 MHz). Authorized power: 47.6-kw visual, 7.6-kw aural. Antenna: 2400-ft. above av. terrain, 190-ft. above ground, 2800-ft. above sea level, lat. 49° 21' 12", long. 122° 57' 18".

Transmitter: Mt. Seymour, North Vancouver.

AM Affiliate: CBU, 50-kw, 690 kHz.

FM Affiliate: CBU-FM, 100-kw, 105.7 MHz.

Ownership: Canadian Bcstg. Corp.

Began Operation: December 16, 1953.

Represented (sales): CBC National Selective Television Sales (Canada); Seltel Inc. (U.S.).

Personnel:

ERIC MONCUR, regional director for the Province of British Columbia.
ARNOLD REEVES, regional engineer.
R. JACQUES, sales manager, television.
WAYNE SKENE, director of television.
E. SAVOIE, manager of program project development.
G. GILLESPIE, manager, film services.
DIETER NACHTIGALL, television production manager.
RON PETRESCUE, manager, television technical services.

Rates: Available on request.

BBM Weekly Reach (Spring 1989): 1,561,000.

CHAN-TV

Vancouver

(Ch. 8)

Network Service: CTV.

Licensee: British Columbia Television Bcstg. System Ltd., Box 4700, Vancouver, B.C. V6B 4A3.

Studio: 7850 Enterprise St., Burnaby.

Telephone: 604-420-2288. **Telex:** 04-354784.

Technical Facilities: Channel No. 8 (180-186 MHz). Authorized power: 194-kw visual, 19.4-kw aural. Antenna: Directional, 2315-ft. above av. terrain, 250-ft. above ground, 3335-ft. above sea level, lat. 49° 21' 29" long. 122° 57' 09".

Transmitter: Seymour Mountain.

News Services: UPC, Broadcast News, Canadian Press, ABC, CTV.

Ownership: British Columbia TV Bcstg. System Ltd. J. R. Peters, chmn. Also owns CHEK-TV, Victoria, B.C.

Began Operation: October 31, 1960.

Represented (sales): Western Broadcast Sales (Canada); All-Canada Radio & Television Ltd. (U.S.).

Personnel:

J. R. PETERS, chairman.
D. M. SMITH, president & chief executive officer.
W. C. ELLIOTT, vice president, production.
T. NEGORO, vice president, engineering.
FRANK J. BABICH, vice president, sales & marketing.
ROY W. GARDNER, vice president, programming.
ROB INGRAM, vice president, finance & administration.
KAREN PINNELL, commercial manager.
K. McKISSOCK, retail sales manager.
TONY PARSONS, acting news director.
H. BATEMAN, director of engineering.

Highest 30 Sec. Rate: \$1500 (combination rate with CHEK-TV, Victoria).

BBM Weekly Reach (Spring 1989): 2,358,000.

CKVU-TV

Vancouver

(Ch. 10)

Network Service: None, independent.

Licensee: Western Approaches Ltd., 180 W. Second Ave., Vancouver, B.C. V5Y 3T9.

Studio: 180 W. Second Ave., Vancouver, B.C. V5Y 3T9.

Telephone: 604-876-1344. **Telex:** 04-508641. **Telecopier:** 604-874-8225.

Technical Facilities: Channel No. 10 (192-198 MHz). Authorized power: 325-kw visual. Antenna: 182-ft. above av. terrain, 185-ft. above ground, 1953-ft. above sea level, lat. 48° 45' 13", long. 123° 29' 25".

Transmitter: Salt Spring Island.

Multichannel TV Sound: Stereo only.

Ownership: Canwest Pacific Television Inc.

Began Operation: September 1, 1976.

Represented (sales): CanVideo Television Sales Ltd.

Personnel:

DONALD BRINTON, president.
BARRY F. DUGGAN, executive vice president & general manager.
JACK TOMIK, general sales manager.
H. S. KENNARD, chief engineer & operations manager.
GEORGE FROELICH, news director.
DOUGLAS HOOVER, program director.
BARRY MILLER, promotion director.
CARTER ZYGMUNT, commercial production manager.

Highest 30 Sec. Rate: \$1000.

BBM Weekly Reach (Spring 1989): 1,441,000.

CHEK-TV

Victoria

(Ch. 6)

Network Service: CTV.

Licensee: CHEK-TV Ltd., 780 Kings Rd., Victoria, B.C. V8T 5A2.

Studio: 780 Kings Rd., Victoria, B.C. V8T 5A2.

Telephone: 604-383-2435. **Telex:** 049-7404. **Fax:** 604-384-7766.

Technical Facilities: Channel No. 6 (82-88 MHz). Authorized power: 100-kw visual, 10-kw aural. Antenna: 1628-ft. above av. terrain, 380-ft. above ground, 1680-ft. above sea level, lat. 48° 46' 28", long. 123° 10' 10".

Transmitter: Saturna Island, B.C.

Multichannel TV Sound: Stereo only.

Satellite Earth Stations: Andrew, 4.5-meter C-band; Scientific-Atlanta, 4.5-meter C-band; Scientific-Atlanta receivers.

News Services: Broadcast News, Canadian Press.

Ownership: British Columbia Broadcasting Company Ltd. J. R. Peters, chmn.

Began Operation: December 1, 1956.

Represented (sales): Western Broadcast Sales Ltd. (Canada); All-Canada Radio & Television Ltd. (U.S.).

Personnel:

DON SMITH, president.
ROY GARDNER, vice president, programming.
WILLIAM ELLIOTT, vice president, production.
TAK NEGORO, vice president, engineering.
FRANK BABICH, vice president, sales & marketing.
JIM NICHOLL, vice president, Vancouver Island.
ROB INGRAM, controller & secretary.
TONY COX, news director.
DAVE TIDBURY, chief engineer.

Canadian TV Stations—British Columbia

Highest 30 Sec. Rate: \$450.

BBM Weekly Reach (Spring 1989): 1,247,000.

BRITISH COLUMBIA REPEATER STATIONS

Adams Hill—CFJC-TV-8, Ch. 11, Inland Bcstrs. Ltd. (CFJC-TV, Kamloops) 5-w.

Alert Bay—CBUT-16, Ch. 11, CBC (CBUT, Vancouver) 10-w.

Alexis Creek—CHL-TV-2, Ch. 11, Alexis Creek Community Club (CHAN-TV, Vancouver) 70-w.

Alexis Creek—CIAC-TV, Ch. 8, Alexis Creek Community Club (CFJC-TV, Kamloops) 5-w.

Alta Lake—CHWN-TV-1, Ch. 7, Whistler Mountain TV Society (CHEK-TV, Victoria) 1-w.

Anahim Lake—CIAL-TV-1, Ch. 5, Anahim Lake Community Assn. (CHAN-TV, Vancouver) 10-w.

Anahim Lake—NEW, Ch. 3, Anahim Lake Community Assn. (CFJC-TV, Kamloops) 1-w.

Apex Mountain—CHBC-TV-9, Ch. 0, (CHBC-TV, Kelowna).

Apex Mountain—CHNJ-TV-1, Princeton TV Ltd.

Ashcroft—CHAC-TV-2, Ch. 2, Ash Creek TV Society (CHAN-TV, Vancouver) 60-w.

Ashcroft—CJAC-TV-2, Ch. 10, Ash Creek TV Society (CFJC-TV, Kamloops) 5-w.

Atlin—CFAT-TV-2, Ch. 4, Atlin Bcstg. Society (CBUT, Vancouver) 5-w.

Arola—CJVO-TV, North Thompson-Yellowhead TV Assn. (CITV-TV, Edmonton, Alta.).

Bamfield—NEW, Ch. 4, CBC (CBUT, Vancouver) 10-w.

Barriere/Littlefort—CKTV-TV-1, Ch. 12, Barriere/Littlefort TV Improvement Society (CFJC-TV, Kamloops) 10-w.

Barriere/Littlefort—CKTV-TV-2, Ch. 7, Barriere/Littlefort TV Improvement Society (CHAN-TV, Vancouver) 10-w.

Bella Bella—CBUIT-1, Ch. 13, CBC (CBUT, Vancouver) 10-w.

Bella Bella—CKDI-TV-1, Ch. 9, Bella Coola Valley TV Society (CFTK-TV, Terrace) 5-w.

Bella Coola—CBUIT-3, Ch. 13, CBC (CBUT, Vancouver) 10-w.

Bella Coola—CHVT-TV-1, Ch. 3, Bella Coola Valley TV Society (CFTK-TV, Terrace) 1-w.

Bella Coola—CHVT-TV-2, Ch. 13, Bella Coola Valley TV Society (CBUT, Vancouver) 5-w.

Bennett & White Pass—CFBW-TV, Ch. 4, British Columbia-Yukon Railway Co. (CBUT, Vancouver) 10-w.

Blue River—CBUJ-TV, Ch. 7, CBC (CBUT, Vancouver) 10-w.

Blue River—CFJC-TV-13, Ch. 11, North Thompson Yellowhead TV Assn. (CFJC-TV, Kamloops) 10-w.

Bonnington Falls—CBUDT, Ch. 13, CBC (CBUT, Vancouver) 22-w.

Boss Mountain—CFJC-TV-16, Ch. 7, Inland Bcstrs. Ltd. (CFJC-TV, Kamloops) 8-w.

Boston Bar—CFJC-TV-1, Ch. 5, Fraser Canyon TV Assn. (CBC Northern Service) 5-w.

Boston Bar—CJFC-TV-2, Ch. 3, Fraser Canyon TV Assn. (CHAN-TV, Vancouver) 35-w.

Bowen Island—CBUT-4, Ch. 13, CBC (CBUT, Vancouver) 10-w.

Bowen Island—CHAN-TV-2, Ch. 3, BCTV (CHAN-TV, Vancouver) 5-w.

Brackendale—CBUT-34, Ch. 35, CBC (CBUT, Vancouver) 27-w.

Brackendale—CHAN-TV-5, Ch. 9, British Columbia TV Bcstg. System Ltd. (CHAN-TV, Vancouver) 5-w.

Brisco—CIBR-TV, Ch. 11, Brisco Recreation Commission (CBUT, Vancouver) 5-w.

Bullhead Mountain—CJDC-TV-2, Ch. 8, Mega Communications Ltd. (CJDC-TV, Dawson Creek) 48.9-w.

Burns Lake—CBCH-TV-2, Ch. 4, CBC (CFTK-TV, Terrace) 117-w.

Burns Lake—CKHS-TV, Ch. 13, Burns Lake & District TV Assn. (CHAN-TV, Vancouver) 10-w.

Cache Creek—CHAC-TV-1, Ch. 12, Ash Creek TV Society (CHAN-TV, Vancouver) 20-w.

Cache Creek—CJAC-TV-1, Ch. 10, Ash Creek TV Society (CFJC-TV, Kamloops) 5-w.

Camp Woss—CFNV-TV-1, Ch. 3, Nimpkish Valley TV Society (CHEK-TV, Victoria) 5-w.

Campbell River—CBUT-8, Ch. 3, CBC (CBUT, Vancouver) 10-w.

Campbell River—CHEK-TV-5, Ch. 13, British Columbia TV Bcstg. System Ltd. (CHEK-TV, Victoria) 3-kw.

Canal Flats—CBUBT-1, Ch. 12, CBC (CBUT, Vancouver) 510-w.

Canoe—CHBC-TV-8, Ch. 6, Okanagan Valley TV Co. Ltd. (CHBC-TV, Kelowna) 5-kw.

Castlegar—CBUAT-2, Ch. 5, CBC (CBUT, Vancouver) 10-w.

Castlegar—CKTN-TV-1, Ch. 3, BCTV (CHAN-TV, Vancouver) 10-w.

Cathedral Point—CFSB-TV-3, Ch. 13, South Bentinck & District TV Society (CFTK-TV, Terrace) 5-w.

Cawston—CHKC-TV-3, Ch. 13, Keremeos-Cawston TV Society (CHBC-TV, Kelowna) 8-w.

Cedar Hill—NEW, Ch. 9, Falkland-Westwold TV Society (CHKL-TV, Kelowna) 2-w.

Cedarvale—CFCC-TV-2, Ch. 3, Kitwanga Community Assn. (CFTK-TV, Terrace) 5-w.

Celista—CHBC-TV-6, Ch. 3, Okanagan Valley TV Co. Ltd. (CHBC-TV, Kelowna) 5-kw.

Chase (Adams Hill)—CFJC-TV-8, Ch. 8, Inland Bcstrs. Ltd. (CFJC-TV, Kamloops) 25-w.

Chase (Adams Hill)—CHSH-TV-2, Ch. 13, Shuswap Lakes TV Society (CHAN-TV, Vancouver) 40-w.

Chase (White Lake)—CHSH-TV-1, Ch. 7, Shuswap Lakes TV Society (CHAN-TV, Vancouver) 71-w.

Cherryville—CJCC-TV-1, Ch. 13, Cherryville Community Club (CHAN-TV, Vancouver) 10-w.

Cherryville—CJWR-TV-1, Ch. 10, Cherryville Community Club (CHBC-TV, Kelowna) 5-w.

Chetwynd—CBCD-TV-2, Ch. 7, CBC (CJDC-TV, Dawson Creek) 16-w.

Chilliwack—CBUFT-6, Ch. 14, CBC (CBUFT, Vancouver) 480-w.

Chilliwack—CBUT-2, Ch. 3, CBC (CBUT, Vancouver) 590-w.

Chilliwack—CBUT-25, Ch. 36, CBC (CBUT, Vancouver) 5-w.

Chilliwack—CHAN-TV-1, Ch. 11, BCTV (CHAN-TV, Vancouver) 5-w.

Christina Lake—CBUAT-7, Ch. 13, CBC (CBUT, Vancouver) 110-w.

Clearwater—CHCW-TV-1, Ch. 2, Clearwater District Chamber of Commerce (CFJC-TV, Kamloops) 5-w.

Clearwater—CHCW-TV-2, Ch. 10, Clearwater District Chamber of Commerce (CHAN-TV, Vancouver) 5-w.

Clinton—CFJC-TV-4, Ch. 9, Inland Broadcasters Ltd. (CFJC-TV, Kamloops) 204-w.

Clinton—CHTS-TV-1, Ch. 13, Clinton & District TV Society (CHAN-TV, Vancouver) 80-w.

Coal Harbour—CBUT-20, Ch. 8, CBC (CBUT, Vancouver) 7.3-w.

Coal Harbour—CHEK-TV-4, Ch. 10, BCTV (CHEK-TV, Victoria) 5-w.

Courtenay—CBUT-1, Ch. 9, CBC (CBUT, Vancouver) 625-w.

Courtenay—CHAN-TV-4, Ch. 11, British Columbia TV Bcstg. System Ltd. (CHAN-TV, Vancouver) 17-kw.

Cranbrook—CBUBT-7, Ch. 10, CBC (CBUT, Vancouver) 900-w.

Cranbrook—CFCN-TV-9, Ch. 5, CFCN-TV (CFCN-TV, Calgary, Alta.) 10-w.

Crawford—CBUCT-1, Ch. 5, CBC (CBUT, Vancouver) 842-w.

Crawford Bay—CHJB-TV-1, Kootenay Lake TV Society.

Crescent Valley—CBUCT-4, Ch. 33, CBC (CBUT, Vancouver) 180-w.

Crescent Valley—CHMS-TV-1, Ch. 5, Mount Sentinel TV Cooperative (KXLY-TV, Spokane,) 5-w.

Creston—CBUCT-2, Ch. 3, CBC (CBUT, Vancouver) 142-w.

Creston—CKTN-TV-4, Ch. 12, BCTV (CHAN-TV, Vancouver) 10-w.

Dawson Creek—CBUFT-5, Ch. 33, CBC (CBUFT, Vancouver) 470-w.

Dawson Creek—CFSN-TV, Ch. 10, Mile Zero Citizen's Band Radio Club (CFRN-TV, Edmonton, Alta.) 10-w.

Donald Station—CBUBT-4, Ch. 3, CBC (CBUT, Vancouver) 6-w.

East George—CKHF-TV-1, Ch. 9, Stewart Community Club (CFTK-TV, Terrace) 5-w.

Enderby—CFEN-TV-1, Ch. 4, Enderby & District TV Syndicate (CHAN-TV, Vancouver) 5-w.

Enderby—CFEN-TV-2, Ch. 11, Enderby & District TV Syndicate (CHAN-TV, Vancouver) 47-w.

Enderby—CHBC-TV-5, Ch. 16, Okanagan Valley TV Co. Ltd. (CHBC-TV, Kelowna) 260-w.

Erie—CBUT-4, Ch. 13, CBC (CBUT, Vancouver) 1.13-w.

Falkland—CFWS-TV-1, Ch. 10, Falkland-Westwold TV Society (CHBC-TV, Kelowna) 5-w.

Falkland/Westwold—CFAW-TV, Ch. 12, Falkland-Westwold TV Society (CHAN-TV, Vancouver) 10-w.

Fernie—CBUBT-8, Ch. 21, CBC (CBUT, Vancouver) 29.5-w.

Fernie—CBUBT-9, Ch. 8, CBC (CBUT, Vancouver) 58.5-w.

Fernie—CFCN-TV-10, Ch. 3, N.A. (CFCN-TV, Calgary, Alta.) 10-w.

Field—CBUBT-13, Ch. 11, CBC (CBUT, Vancouver) 30-w.

Field—CFFY-TV-1, Ch. 4, Field TV Society (CFCN-TV, Calgary, Alta.) 1-w.

Field—CFFY-TV-2, Ch. 2, Field TV Society (CFAC-TV, Calgary, Alta.) 1-w.

Fort Fraser—CBCB-TV-2, Ch. 6, CBC (CKPG-TV, Prince George) 35-w.

Fort Nelson—CBUGT, Ch. 8, CBC (CBUT, Vancouver) 50-w.

Fort St. James—CBCB-TV-3, Ch. 7, CBC (CKPG-TV, Prince George) 5-w.

Fort St. James—CFSJ-TV-1, Ch. 10, Fort St. James TV Society (CHAN-TV, Vancouver) 5.6-w.

Fort St. John—CBCD-TV-3, Ch. 9, CBC (CJDC-TV, Dawson Creek) 180-w.

Fort St. John—CFPV-TV-1, Ch. 2, Second Signal TV Society (CHAN-TV, Vancouver) 146-w.

Fountain—CFDF-TV-1, Ch. 5, Lillooet-Camelsfoot TV Assn. (CHAN-TV, Vancouver) 32-w.

Fraser Lake—CFFL-TV-1, Ch. 9, Fraser Lake & District Rebroadcasting Society (CHAN-TV, Vancouver) 10-w.

Fruitvale/Montrose—CBUT-3, Ch. 9, CBC (CBUT, Vancouver) 85-w.

Glenannan—NEW, Ch. 3, Fraser Lake & District Rebroadcasting Society (CHAN-TV, Vancouver) 5-w.

Gold Bridge—CJGB-TV-2, Ch. 3, Bridge River Community Recreational Society (CFJC-TV, Kamloops) 5-w.

Gold Bridge—CJGB-TV-1, Ch. 6, Bridge River Community Recreational Society (CHAN-TV, Vancouver) 5-w.

Gold River—CBUT-12, Ch. 7, CBC (CBUT, Vancouver) 10-w.

Golden—CBUBT-2, Ch. 13, CBC (CBUT, Vancouver) 50-w.

Grand Forks—CBUT-37, Ch. 5, CBC (CBUT, Vancouver) 60-w.

Grand Forks—CISR-TV-1, Ch. 7, BCTV (CHAN-TV, Vancouver) 10-w.

Granisle—CIGR-TV-1, Ch. 7, Granisle TV Society (CHAN-TV, Vancouver) 1-w.

Granisle (Snowshoe Island)—CHTL-TV-2, Ch. 6, Fulton River Recreation Commission (CFTK-TV, Terrace) 5-w.

Greenwood—CBUT-31, Ch. 31, CBC (CBUT, Vancouver) 60-w.

Gribbell Island/Hartley—CFGI-TV-1, Ch. 12, Skeena Broadcasters Ltd. (CFTK-TV, Terrace) 5-w.

Hagensberg—CBUT-4, Ch. 11, CBC (CBUT, Vancouver) 10-w.

Harrison Hot Springs—CBUT-23, Ch. 13, CBC (CBUT, Vancouver) 30-w.

Hendrix Lake—CIHL-TV, Ch. 12, Hendrix Lake TV Society (CHAN-TV, Vancouver) 8.4-w.

Hixon—CKPG-TV-1, Ch. 10, CKPG Television Ltd. (CKPG-TV, Prince George) 10-w.

Holberg—CBUT-21, Ch. 2, CBC (CBUT, Vancouver) 20-w.

Holberg—CFKY-TV-1, Ch. 4, The West Quatsino Radio & TV Society (CHEK-TV, Victoria) 5-w.

Holberg—CFSH-TV-1, Ch. 8, Canadian Forces Station (CHEK-TV, Victoria) 5-w.

Hope—CBUT-6, Ch. 9, CBC (CBUT, Vancouver) 10-w.

Houston—CBCH-TV-1, Ch. 2, CBC (CFTK-TV, Terrace) 98-w.

Houston—CFHO-TV, Ch. 8, Houston-Smithers Rebroadcasting Society (CHAN-TV, Vancouver) 132-w.

Invermere—CBUBT-3, Ch. 2, CBC (CBUT, Vancouver) 8.9-w.

Invermere—CFWL-TV-1, Ch. 8, CFCN Communications Ltd. (CFCN-TV, Calgary, Alta.) 10-w.

Jubilee Mountain—CFWL-TV-2, Ch. 8, Invermere District TV Co. Ltd. (CFCN-TV, Calgary, Alta.) 5-w.

Kamloops—CBUFT-2, Ch. 50, CBC (CBUFT, Vancouver) 200-w.

Kamloops—CHKM-TV, Ch. 6, British Columbia TV Bcstg. System Ltd. (CHAN-TV, Vancouver) 4-kw.

Kelowna—CBUFT-1, Ch. 21, CBC (CBUFT, Vancouver) 20-w.

Kelowna—CHKL-TV, Ch. 5, BCTV (CHAN-TV, Vancouver) 4-kw.

Kemano—NEW, Ch. 11, Nanika Cultural Society (CBC English network, Ont.) 5-w.

Keremeos—CHKC-TV-1, Ch. 9, Keremeos-Cawston TV Society (CHBC-TV, Kelowna) 5-w.

Kincolith—CKPI-TV-1, Kincolith Band Council Developments Ltd. (CFTK-TV, Terrace) 10-w.

King Island—CHVT-TV-1, Ch. 9, Bella Coola Valley TV Society (CBUT, Vancouver) 5-w.

Kitimat—CBUFT-7, Ch. 8, CBC (CBUFT, Vancouver) 20-w.

Kitwano—CHKI-TV-1, Ch. 10, Vernon Smith (CFTK-TV, Terrace) 1-w.

Kitwanga—CHKI-TV, Ch. 6, Vernon Smith (CFTK-TV, Terrace) 5-w.

Kitwanga—NEW, Ch. 11, Kitwanga Community Assn. (CFTK-TV, Terrace) 5-w.

Klemtu—CFKK-TV-1, Ch. 2, Klemtu TV Society (CFTK-TV, Terrace) 5-w.

Kolish—CFKB-TV-2, Ch. 9, Alert Bay & District TV Society (CHEK-TV, Victoria) 10-w.

Kwatna Bay—CKKB-TV-1, Ch. 12, Allison Logging Co. Ltd. (CFTK-TV, Terrace) 5-w.

Lalokata Point—CFSB-TV-1, Ch. 11, South Bentinck & District TV Society (CFTK-TV, Terrace) 5-w.

Legate Creek—CFCC-TV-1, Ch. 7, Kitwanga Community Assn. (CFTK-TV, Terrace) 5-w.

Lillooet—CFDF-TV-2, Ch. 13, Lillooet-Camelsfoot TV Assn. (CHAN-TV, Vancouver) 5-w.

Lillooet—CHWS-TV-1, Ch. 2, Lillooet & District TV Assn. (CFJC-TV, Kamloops) 5-w.

Lillooet—CILY-TV-1, Ch. 8, Lytton & District TV Assn. (CHAN-TV, Vancouver) 10-w.

Loos—CBUHT-2, Ch. 6, CBC (CBUT, Vancouver) 66.4-w.

Louise Island—CFBA-TV-1, Ch. 3, Beattie Anchorage Community Assn. (CFTK-TV, Terrace) 5-w.

Lumby—CHID-TV-1, Ch. 4, Lumby & District TV Assn. (CHBC-TV, Kelowna) 5-w.

Lumby—CHID-TV-2, Ch. 9, Lumby & District TV Assn. (CHAN-TV, Vancouver) 10-w.

Lytton—CHWS-TV-2, Ch. 11, Lytton & District TV Assn. (CFJC-TV, Kamloops) 10-w.

Lytton—CILY-TV-2, Ch. 8, Lytton & District TV Assn. (CHAN-TV, Vancouver) 10-w.

Maedel Lake—CHPP-TV-1, Ch. 8, Kingfisher Community Club (CHBC-TV, Kelowna) 5-w.

Mabel Lake/Hupel—CHPL-TV-1, Ch. 13, Kingfisher Community Club (CHAN-TV, Vancouver) 10-w.

MacKenzie—CIMK-TV-1, Ch. 9, MacKenzie Communications Committee (CHAN-TV, Vancouver) 10-w.

MacKenzie—CKPG-TV-4, Ch. 6, CKPG TV Ltd. (CKPG-TV, Prince George) 100-w.

Madeira Park—CBUT-36, Ch. 31, CBC (CBUT, Vancouver) 334-w.

Malakwa—CFFI-TV-1, Ch. 4, Malakwa Community Centre Assn. (CHBC-TV, Kelowna) 5-w.

Malakwa—CFFI-TV-2, Ch. 11, Malakwa Community Centre Assn. (CHAN-TV, Vancouver) 34-w.

Martin Bay—CHMB-TV, Ch. 13, Ocean Falls Communications Society (CBUT, Vancouver) 2-w.

McBride—CBUHT-3, Ch. 2, CBC (CBUT, Vancouver) 24-w.

McClure—NEW, Ch. 3, Barriere-Little Fort TV Improvement Society (CFJC-TV, Kamloops) 10-w.

Merritt—CFJC-TV-3, Ch. 8, Inland Bcstrs. Ltd. (CFJC-TV, Kamloops) 5-kw.

Canadian TV Stations—British Columbia

Mica Creek—CHMC-TV-1, Ch. 7, Mica Creek Community TV Assn. (CHAN-TV, Vancouver) 11-w.

Mica Creek—CHMC-TV-2, Ch. 4, Mica Creek Community TV Assn. (CHAN-TV, Vancouver) 66-w.

Midway—CBUT-32, Ch. 7, CBC (CBUT, Vancouver) 22-w.

Mission Ridge—CFJC-TV-17, Ch. 5, Howard F. Johnston (CFJC-TV, Kamloops) 62-w.

Monte Lake—CJML-TV-1, Ch. 8, The Monte Lake TV Satellite Assn. (CFJC-TV, Kamloops) 5-w.

Moricetown—CBCH-TV-4, Ch. 4, CBC (CHAN-TV, Vancouver) 10-w.

Mt. Dolly—CKHF-TV-2, Ch. 11, Stewart Community Club (CFTK-TV, Terrace) 5-w.

Mt. Hamilton—CFHM-TV-1, Ch. 7, Hamilton Mountain Community TV & Recreation Assn. (CFJC-TV, Kamloops) 5-w.

Mt. Hamilton—CFHM-TV-2, Ch. 9, Hamilton Mountain Community TV & Recreation Assn. (CHAN-TV, Vancouver) 10-w.

Mt. McDonald—CBUT-27, Ch. 59, CBC (CBUT, Vancouver) 48-w.

Mt. Poole—CHQC-TV-1, Ch. 4, Sandspit & District TV Society (CFTK-TV, Terrace) 5-w.

Mt. Timothy—CFJC-TV-6, Ch. 5, Inland Bcstrs. Ltd. (CFJC-TV, Kamloops) 980-w.

Moyle—CBUBT-14, Ch. 8, CBC (CBUT, Vancouver) 76.5-w.

Moyle—CFCN-TV-12, Ch. 8, CFCN Communications Ltd. (CFCN-TV, Calgary, Alta.) 5-w.

Nakusp—CJNP-TV-3, Ch. 7, Arrow Lakes TV Society (CHAN-TV, Vancouver) 2.75-w.

Nakusp—CJNP-TV-1, Ch. 2, Arrow Lakes TV Society (CHBC-TV, Kelowna) 5-w.

Nakusp—CJNP-TV-2, Ch. 4, Arrow Lakes TV Society (KXLY-TV, Spokane) 0.33-w.

Narrows Inlet—CHNI-TV, Ch. 10, BCFP TV Society (CHEK-TV, Victoria) 1-w.

Natal—CBUBT-10, Ch. 11, CBC (CBUT, Vancouver) 103-w.

Nelson—CBUCT, Ch. 9, CBC (CBUT, Vancouver) 940-w.

Nelson—CKTN-TV-3, Ch. 3, B.C. TV Bcstg. System Ltd. (CHAN-TV, Vancouver) 330-w.

New Denver—CBUCT-6, Ch. 17, CBC (CBUT, Vancouver) 696-w.

New Denver—CHSL-TV-1, Ch. 6, New Denver-Silverton Cooperative TV Society (KREM-TV, Spokane.) 5-w.

New Denver/Silverton—CHJV-TV, Ch. 13, New Denver-Silverton Cooperative TV Society (CHAN-TV, Vancouver) 1-w.

Newcastle Ridge—CFKB-TV-1, Ch. 7, Alert Bay & District TV Society (CHEK-TV, Victoria) 5-w.

Nicola—CFJC-TV-12, Jim Pattison Industries Ltd. (CFJC-TV, Kamloops).

Nimkish—CFNV-TV-2, Ch. 6, Nimkish Valley TV Society (CHEK-TV, Victoria) 5-w.

Nimkish—NEW, Ch. 9, CBC (CBUT, Vancouver) 10-w.

Nine Mile Mountain—CFST-TV-1, Ch. 9, Skeena TV Assn. (CFTK-TV, Terrace) 5-w.

Ocean Falls—CFDF-TV, Ch. 2, Ocean Falls Communications Society (CBUT, Vancouver) 5-w.

Olalla—CHKC-TV-2, Ch. 6, Keremeos-Cawston TV Society (CHBC-TV, Kelowna) 5-w.

Olalla—CHKC-TV-5, Ch. 11, Keremeos-Cawston TV Society (CHAN-TV, Vancouver) 10-w.

Oliver/Osoyoos—CHBC-TV-3, Ch. 8, Okanagan Valley TV Co. Ltd. (CHBC-TV, Kelowna) 100-w.

Oliver/Osoyoos—CKKM-TV, Ch. 3, BCTV (CHAN-TV, Vancouver) 930-w.

100 Mile House—CITM-TV, Ch. 3, BCTV (CHAN-TV, Vancouver) 72-w.

100 Mile House—CFJC-TV-6, Jim Pattison Industries Ltd. (CFJC-TV, Kamloops).

Passmore—CHMS-TV-2, Ch. 7, Mount Sentinel TV Cooperative (KXLY-TV, Spokane.) 5-w.

Pavilion Lake—CIPV-TV, Ch. 12, Pavilion Lake Residents & Property Owners Assn. (CHAN-TV, Vancouver) 0.5-w.

Peachland—CHPT-TV-1, Ch. 4, Peachland Communications Society (CHBC-TV, Kelowna) 05-w.

Peachland—CIPL-TV, Ch. 9, Peachland Communications Society (CHAN-TV, Vancouver) 10-w.

Pearse Island—CKPI-TV-1, Ch. 4, Kincolith Band Council Development Ltd. (CFTK-TV, Terrace) 5-w.

Pemberton—CBUPT, Ch. 4, CBC (CBUT, Vancouver) 41-w.

Pemberton—CHPV-TV-1, Ch. 9, Pemberton TV Society (CHEK-TV, Victoria) 2-w.

Penticton—CHBC-TV-1, Ch. 13, Okanagan Valley TV Co. Ltd. (CHBC-TV, Kelowna) 300-w.

Penticton—CHKL-TV-1, Ch. 10, BCTV (CHAN-TV, Vancouver) 1.08-kw.

Phoenix—CBUT-30, Ch. 15, CBC (CBUT, Vancouver) 740-w.

Pitt River—CIPT-TV, Ch. 10, BCFP TV Society (CHEK-TV, Victoria) 1-w.

Port Alberni—CBUFT-8, Ch. 8, SRC (CBUFT, Vancouver) 10-w.

Port Alberni—CBUT-3, Ch. 4, CBC (CBUT, Vancouver) 10-w.

Port Alberni—CHEK-TV-3, Ch. 11, BCTV (CHEK-TV, Victoria) 10-w.

Port Alice—CBUT-17, Ch. 10, CBC (CBUT, Vancouver) 77.4-w.

Port Alice—CKPA-TV-1, Ch. 2, H. V. Hartford (CHEK-TV, Victoria) 14-w.

Port Alice—CKPA-TV-2, Ch. 7, Rayonier Canada (CHEK-TV, Victoria) 10-w.

Port Hardy—CBUT-19, Ch. 6, CBC (CBUT, Vancouver) 29.2-w.

Port Hardy—CFKB-TV-3, Ch. 3, Alert Bay & District TV Society (CHEK-TV, Victoria) 5-w.

Port McNeill—CBUT-18, Ch. 2, CBC (CBUT, Vancouver) 27-w.

Port Renfrew—CJTV-TV-1, Ch. 11, Port Renfrew Community Assn. (CHAN-TV, Vancouver) 5-w.

Pouce Coupe—CBCD-TV-1, Ch. 7, CBC (CJDC-TV, Dawson Creek) 10-w.

Prince George—CBUFT-4, Ch. 4, CBC (CBUFT, Vancouver) 36-w.

Prince George—CIFG-TV, Ch. 12, British Columbia TV Bcstg. System Ltd. (CHAN-TV, Vancouver) 1.9-kw.

Prince Rupert—CFTK-TV-1, Ch. 6, Skeena Broadcasters Ltd. (CFTK-TV, Terrace) 1.25-kw.

Princeton—CBCV, Ch. 6, CBC (CHBC-TV, Kelowna) 5-w.

Princeton—CHGP-TV-1, Ch. 5, Princeton TV Ltd. (CBC English network, Ont.) 5-w.

Princeton—CHNJ-TV-1, Ch. 11, Princeton TV Ltd. (CHAN-TV, Vancouver) 5-w.

Pritchard—CFJC-TV-19, Ch. 2, Inland Bcstrs. Ltd. (CFJC-TV, Kamloops) 2-kw.

Pritchard—CHKM-TV-1, Ch. 9, BCTV (CHAN-TV, Vancouver) 7.25-w.

Promontory Mountain—CFJC-TV-12, Ch. 10, Inland Bcstrs. Ltd. (CFJC-TV, Kamloops) 5-kw.

Puntzi—CKPM-TV-1, Ch. 2, Puntzi TV Assn. (CHAN-TV, Vancouver) 10-w.

Purden—CBUHT-1, Ch. 10, CBC (CBUT, Vancouver) 10-w.

Quesnel—CFJC-TV-11, Ch. 7, Inland Bcstrs. Ltd. (CFJC-TV, Kamloops) 5-kw.

Quesnel—CITM-TV-2, Ch. 8, British Columbia TV Bcstg. System Ltd. (CHAN-TV, Vancouver) 32-w.

Quesnel—CKPG-TV-5, Ch. 13, CKPG TV Ltd. (CKPG-TV, Prince George) 100-w.

Radium Hot Springs—CBUBT-5, Ch. 77, CBC (CBUT, Vancouver) 200-w.

Revelstoke/Begbie—CHKL-TV-3, Ch. 7, BCTV (CHAN-TV, Vancouver) 10-w.

Revelstoke/Begbie—CHRP-TV-2, Ch. 9, Okanagan Valley TV Co. Ltd. (CHBC-TV, Kelowna) 10-w.

Rimrock—CKRR-TV-1, Ch. 9, Alexandria Community Hall Society (CFJC-TV, Kamloops) 5-w.

Rimrock—CKRR-TV-2, Ch. 11, E. J. Bourdon (CHAN-TV, Vancouver) 5-w.

River Jordan—CHEK-TV-2, Ch. 11, BCTV (CHEK-TV, Victoria) 10-w.

Rock Creek—CBUT-33, Ch. 33, CBC (CBUT, Vancouver) 100-w.

Ruby Creek—CBUT-26, Ch. 25, CBC (CBUT, Vancouver) 5-w.

Salmo—CBUAT-5, Ch. 10, CBC (CBUT, Vancouver) 5-w.

Salmon Arm—CFSA-TV-1, Ch. 13, Salmon Arm & District Chamber of Commerce (CHAN-TV, Vancouver) 40-w.

Salmon Arm—CHBC-TV-4, Ch. 9, Okanagan Valley TV Co. Ltd. (CHBC-TV, Kelowna) 199-w.

San Josef/CFS Holberg—CFHH-TV, Ch. 13, Lt. Col. C. G. Harvey-Clark (CBUT, Vancouver) 1-w.

San Josef/CFS Holberg—CFSH-TV-1, Ch. 8, Lt. Col. W. J. Read (CHEK-TV, Victoria) 1-w.

Santa Rosa—CISR-TV, Ch. 83, BCTV (CHAN-TV, Vancouver) 10-kw.

Savona—CFSC-TV-1, Ch. 13, Savona Community Assn. (CHAN-TV, Vancouver) 4.4-w.

Savona—CFSC-TV-2, Ch. 8, Savona Community Assn. (CFJC-TV, Kamloops) 5-w.

Sayward—CBUT-10, Ch. 4, CBC (CBUT, Vancouver) 28-w.

Sechelt—CBUT-35, Ch. 19, CBC (CBUT, Vancouver) 100-w.

Shalath—CJBT-TV-1, Ch. 11, Bridge River Community Recreational Society (CHAN-TV, Vancouver) 10-w.

Shalath—CJBT-TV-2, Ch. 5, Bridge River Community Recreational Society (CFJC-TV, Kamloops) 5-w.

Silver Lake—NEW, Ch. 7, BCFP TV Society (CBUT, Vancouver) 1-w.

Sixteen Mile House—CHCS-TV-1, Ch. 7, Sixteen Mile TV Society (CHAN-TV, Vancouver) 10-w.

Skaha Lake—CHBC-TV-7, Ch. 7, Okanagan Valley TV Co. Ltd. (CHBC-TV, Kelowna) 5-kw.

Slocan—CBUCT-5, Ch. 39, CBC (CBUT, Vancouver) 4-w.

Smithers—CBCH-TV-3, Ch. 5, CBC (CFTK-TV, Terrace) 27-w.

Smithers—CFHO-TV-1, Ch. 13, Houston-Smithers Rebroadcasting Society (CHAN-TV, Vancouver) 99.3-w.

Soda Creek—CKSC-TV-1, Ch. 4, McLeese Lake Recreation Commission (CFJC-TV, Kamloops) 1-w.

Soda Creek—CKSC-TV-2, Ch. 10, McLeese Lake Recreation Commission (CHAN-TV, Vancouver) 1-w.

Sointula—CFKB-TV-4, Ch. 5, Alert Bay & District TV Society (CHEK-TV, Victoria) 5-w.

Sooke—CBUT-28, Ch. 3, CBC (CBUT, Vancouver) 5-w.

Sooke—CHEK-TV-1, Ch. 13, CHEK-TV Ltd. (CHEK-TV, Victoria) 5-w.

South Bentinck Arm—CFSB-TV-2, Ch. 13, South Bentinck & District TV Society (CFTK-TV, Terrace) 5-w.

Sparwood—CBUBT-10, Ch. 11, CBC (CBUT, Vancouver) 100-w.

Sparwood—CFCN-TV-11, Ch. 6, CFCN-TV (CFCN-TV, Calgary, Alta.) 5-w.

Spences Bridge—CJNA-TV-1, Ch. 3, Spences Bridge Community Club (CFJC-TV, Kamloops) 5-w.

Spences Bridge—CJNA-TV-2, Ch. 7, Spences Bridge Community Club (CHAN-TV, Vancouver) 35-w.

Spences Bridge—NEW, Ch. 9, Spences Bridge Community Club (CBC Northern Service) 10-w.

Spillimacheen—CBUBT-6, Ch. 69, CBC (CBUT, Vancouver) 93.2-w.

Squamish—CBUT-5, Ch. 11, CBC (CBUT, Vancouver) 5-w.

Squamish—CHAN-TV-3, Ch. 7, British Columbia TV Bcstg. System Ltd. (CHAN-TV, Vancouver) 5-w.

Tabor Mountain—CBUHT, Ch. 78, CBC (CBUT, Vancouver) 5-w.

Taghum—CKTN-TV-2, Ch. 23, BCTV (CHAN-TV, Vancouver) 10-w.

Tahsis—CBUT-14, Ch. 9, CBC (CBUT, Vancouver) 8.6-w.

Tasu—CFAL-TV-1, Ch. 11, Tasu TV Society (CFTK-TV, Terrace) 5-w.

Tatla Lake—CIAL-TV-2, Ch. 9, Anahim Lake Community Assn. (CFJC-TV, Kamloops) 10-w.

Tatla Lake—NEW, Ch. 11, Anahim Lake Community Assn. (CFJC-TV, Kamloops) 1-w.

Taylor—CBCD-TV-4, Ch. 12, CBC (CJDC-TV, Dawson Creek) 10-w.

Terrace—CBUFT-3, Ch. 11, CBC (CBUFT, Vancouver) 660-w.

Tete Jaune—CBUHT-4, Ch. 10, CBC (CBUT, Vancouver) 21-w.

Tofino—CBUT-22, Ch. 10, CBC (CBUT, Vancouver) 8.9-w.

Topley Landing—CIGR-TV, Ch. 11, Granisle TV Society (CHAN-TV, Vancouver) 10-w.

1990 Edition

Topley Landing (Shoulder Mountain)—CHTL-TV-1, Ch. 9, Fulton River Recreation Commission (CFTK-TV, Terrace) 1000-w.

Trail—CBUAT, Ch. 11, CBC (CBUT, Vancouver) 3.3-kw.

Trail-Rossland—CKTN-TV, Ch. 8, BCTV (CHAN-TV, Vancouver) 4.4-kw.

Tumbler Ridge—NEW, Ch. 9, Tumbler Ridge TV Society (CFTM-TV, Montreal, P.Q.) 5-w.

Tumbler Ridge—NEW, Ch. 13, Tumbler Ridge TV Society (CHAN-TV, Vancouver) 5-w.

Tumbler Ridge—NEW, Ch. 7, Tumbler Ridge TV Society (CHCH-TV, Hamilton, Ont.) 5-w.

Tumbler Ridge—NEW, Ch. 11, Tumbler Ridge TV Society (CITV-TV, Edmonton, Alta.) 5-w.

Ucluelet—CBUT-7, Ch. 7, CBC (CBUT, Vancouver) 54.5-w.

Ucluelet—CKUP-TV-1, Ch. 9, West Coast Community TV Assn. (CHEK-TV, Victoria) 5-w.

Valemount—CBUHT-5, Ch. 6, CBC (CBUT, Vancouver) 112-w.

Vanderhoof—CBCB-TV-1, Ch. 18, CBC (CKPG-TV, Prince George) 10-w.

Vanderhoof—CKIN-TV-1, Ch. 5, Kinsmen Club of Vanderhoof (CHAN-TV, Vancouver) 5-w.

Vavenby—CKVA-TV-1, Ch. 8, Vavenby Community & Recreation Commission (CHAN-TV, Vancouver) 0.56-w.

Vaverby—CKVB-TV, Ch. 13, Vavenby Community & Recreation Commission (CFJC-TV, Kamloops) 10-w.

Vernon—CHBC-TV-2, Ch. 7, Okanagan Valley TV Co. Ltd. (CHBC-TV, Kelowna) 310-w.

Vernon—CHKL-TV-2, Ch. 12, BCTV (CHAN-TV, Vancouver) 564-w.

Wakeman Sound—NEW, Ch. 9, BCFP TV Society (CBUT, Vancouver) 1-w.

Wakeman Sound—NEW, Ch. 7, BCFP TV Society (CHEK-TV, Victoria) 1-w.

Wells/Barkerville—CKWB-TV, Ch. 11, Wells TV Committee (CHAN-TV, Vancouver) 10-w.

Whistler—CBUWT, Ch. 13, CBC (CBUT, Vancouver) 107-w.

Whistler—CJWM-TV, Ch. 21, Whistler Mountain TV Society (CKVU-TV, Vancouver) 1-w.

Williams Lake—CFJC-TV-5, Ch. 8, Inland Bcstrs. Ltd. (CFJC-TV, Kamloops) 5-kw.

Williams Lake—CITM-TV-1, Ch. 13, BCTV (CHAN-TV, Vancouver) 32-w.

Willow Point—CHJB-TV, Kootenay Lake TV Society.

Wilson Creek—CHAN-TV-6, Ch. 6, BCTV (CHAN-TV, Vancouver) 10-w.

Winlaw—CBUCT-3, Ch. 12, CBC (CBUT, Vancouver) 45-w.

Woss—CFNV-TV-1, Nimkish Valley TV Society.

Woss Camp—CBUT-13, Ch. 12, CBC (CBUT, Vancouver) 155-w.

Yale—CHYT-TV-1, Ch. 4, The Yale Ratepayers Assn. (CBUT, Vancouver) 5-w.

MANITOBA

CKX-TV

Brandon

(Ch. 5)

Network Service: CBC.

Licensee: Western Manitoba Bcstrs. Ltd., 2940 Victoria Ave., Brandon, Man. R7B 0N2.

Studio: 2940 Victoria Ave., Brandon, Man. R7B 0N2.

Telephone: 204-728-1150. **Telex:** 07-502716.

Technical Facilities: Channel No. 5 (76-82 MHz). Authorized power: 41.7-kw visual. Antenna: 1254-ft. above av. terrain, 1335-ft. above ground, 2651-ft. above sea level, lat. 49° 44' 33", long. 100° 07' 84".

Transmitter: 12-mi. S of Brandon.

AM Affiliate: CKX, 50-kw, 1150 kHz (CBC).

News Service: Broadcast News.

Canadian TV Stations—Manitoba

Ownership: Western Manitoba Bcstrs. Ltd.

Began Operation: January 28, 1955.

Represented (sales): All-Canada Radio & Television Ltd.

Personnel:

STUART CRAIG, president & managing director.
MEL BEATTY, sales manager.
LAWRENCE OUBOIS, engineer.

Highest 30 Sec. Rate: \$90.

CHMI-TV Portage la Prairie

(Ch. 13)

Network Service: None, independent.

Licensee: Western Manitoba Bcstrs. Ltd., 350 River Rd., Portage la Prairie, Man. R1N 3N9.

Telephone: 204-239-1113.

Technical Facilities: Channel No. 13 (210-216 MHz). Authorized power: 325-kw visual, 32.5-kw aural. Antenna: 1100-ft. above av. terrain.

Transmitter: Elie, Manitoba.

Multichannel TV Sound: Stereo and separate audio program.

News Services: Broadcast News, CNN, ISN, NIWS.

Ownership: Western Manitoba Bcstrs. Ltd.

Began Operation: October 17, 1986.

Represented (sales): All-Canada Radio & Television Ltd.

Personnel:

STUART CRAIG, president & managing director.
OREW CRAIG, general manager.
MILES CRAIG, operations manager.
BRYAN ELLIS, general sales manager.
AL THORGEIRSON, news director.
KEITH McMAHON, sports director.
JOANNE FARYON, farm director.
SHERRY RASMUSSEN, promotion manager.
BRENT EWASLUK, traffic manager.
CHRIS TUENISAUS, creative director.
MICKEY MARSHALL, chief engineer.

Rates: Available on request.

BBM Weekly Reach (Spring 1989): 533,000.

CBWFT Winnipeg

(Ch. 3)

French Outlet

Network Service: SRC.

Licensee: Societe Radio-Canada, 1500 Bronson Ave., Ottawa, Ont.

Studio: 541 Portage Ave., Box 160, Winnipeg, Man. R3C 2H1.

Telephone: 204-786-0288. **Telex:** 07-57780.

Technical Facilities: Channel No. 3 (60-66 MHz). Authorized power: 59-kw visual, 7.37-kw aural. Antenna: 930-ft. above av. terrain, 1064-ft. above ground, 1849-ft. above sea level, lat. 49° 46' 15", long. 97° 30' 35".

Transmitter: Hwy. 2 near Starbuck, Man.

Ownership: Canadian Bcstg. Corp.

Began Operation: April 24, 1960.

Represented (sales): CBC National Selective Television Sales (Canada); Canadian Standard Broadcast Sales Inc. (U.S.).

B-238

Personnel:

GILBERT TEFFAINE, regional director of French services, Manitoba.
HUGUETTE Le GALL, communications manager.
MAURICE AUGER, executive producer, television news.
BERNARD TURENNE, director, French television programming.
RENE FONTAINE, director, French radio programming.
MICHEL BOUCHER, director, radio news.

Rates: No rate card available; carries network commercials.

BBM Weekly Reach (Spring 1989): 45,000.

CBWT Winnipeg

(Ch. 6)

English Outlet

Network Service: CBC.

Licensee: Canadian Bcstg. Corp., 1500 Bronson Ave., Ottawa, Ont.

Studio: 541 Portage Ave., Box 160, Winnipeg, Man. R3C 2H1.

Office: 491 Portage Ave. W, Winnipeg, MB.

Telephone: 204-775-8351. **Telex:** 07-57780.

Technical Facilities: Channel No. 6 (82-88 MHz). Authorized power: 100-kw visual, 12-kw aural. Antenna: 1027-ft. above av. terrain, 1064-ft. above ground, 1849-ft. above sea level, lat. 49° 46' 15", long. 97° 30' 35".

Transmitter: 6-mi. E of Starbuck, Man. on Hwy. 2.

AM Affiliate: CBW, 50-kw, 990 kHz.

FM Affiliate: CBW-FM, 354-kw, 98.3 MHz (Ch. 252).

Ownership: Canadian Bcstg. Corp.

Began Operation: May 31, 1954.

Represented (sales): CBC National Selective Television Sales (Canada); Canadian Standard Broadcast Sales Inc. (U.S.).

Personnel:

DON FERGUSON, regional director for the Province of Manitoba.
JON ENGLANO, sales manager.
RENE-JEAN MERCIER, regional engineer.
MARGERY BEER, regional manager, marketing/communications.
MARV TERHOCH, director of television.
DAVE CHOMIAK, plant manager.

Rates: Available on request.

BBM Weekly Reach (Spring 1989): 811,000.

CKND-TV Winnipeg

(Ch. 9)

Network Service: None, independent.

Licensee: CanWest Broadcasting Ltd., 603 St. Mary's Rd., Box 60, Winnipeg, Man. R2M 4A5.

Studio: 603 St. Mary's Rd., Winnipeg, Man. R2M 4A5.

Telephone: 204-233-3304. **Telex:** 07-55270. **Telecopier:** 204-233-5615.

Technical Facilities: Channel No. 9 (186-192 MHz). Authorized power: 325-kw visual, 48.75-kw aural. Antenna: 907-ft. above av. terrain, 1064-ft. above ground, 785-ft. above sea level, lat. 49° 46' 15", long. 97° 30' 35".

Transmitter: 4.5-mi. E of Starbuck, Man.

Multichannel TV Sound: Stereo only.

Ownership: CanWest Bcstg. Ltd.

TV & Cable Factbook No. 58

Began Operation: August 31, 1975.

Represented (sales): CanVideo Television Sales Ltd. (Toronto & Montreal); Brydson Spot Sales Inc. (eastern U.S.).

Represented (engineering): D. E. M. Allen & Associates.

Personnel:

PETER M. LIBA, president & general manager.
 ELAINE ALI, assistant general manager.
 STAN THOMAS, vice president, programming.
 STAN SCHMIDT, general sales manager.
 ROBERT HALL, director of engineering.
 JUDY WAYTIUK, news director.
 SHELLY J. STUART, program manager.
 JERRY MASLOWSKY, promotion director.
 LINDA SIDDLE, business manager.
 DON HORNBV, director of operations.
 AL BLEICHERT, production manager.
 BOB MILTON, retail sales manager.

Highest 30 Sec. Rate: \$850.

BBM Weekly Reach (Spring 1989): 792,000.

CKY-TV

Winnipeg

(Ch. 7)

Network Service: CTV.

Licensee: Moffat Communications Ltd., Polo Park, Winnipeg, Man. R3G CL7.

Studio: Polo Park, Winnipeg, Man. R3G CL7.

Telephone: 204-775-0371. **Telex:** 07-57745.

Technical Facilities: Channel No. 7 (174-180 MHz). Authorized power: 325-kw visual, 65-kw aural. Antenna: 1003-ft. above av. terrain, 1003-ft. above ground, 1778-ft. above sea level, lat. 49° 34' 46", long. 97° 10' 17".

Transmitter: St. Agathe.

Multichannel TV Sound: Stereo and separate audio program.

AM Affiliate: CKY, 50-kw, 580 kHz.

FM Affiliate: CITI-FM, 360-kw, 92.1 MHz.

News Service: Broadcast News.

Ownership: Moffat Communications Limited.

Began Operation: November 12, 1960.

Represented (sales): Alexander, Pearson & Dawson Inc.

Personnel:

R. L. MOFFAT, president.
 KEN CLARK, general manager.
 I. M. LILLIE, general sales manager.
 L. TISCH, engineering director.
 V. MERKELEY, director of news & current affairs.
 T. J. SMITH, program manager.
 DAVID DUBNICOFF, controller.
 J. S. GIBSON, operations manager.

Highest 30 Sec. Rate: \$625.

BBM Weekly Reach (Spring 1989): 864,000.

MANITOBA REPEATER STATIONS

Amery—CHTV-TV-3, Ch. 10, Gary H. Shapera (CBWT, Winnipeg) 50-w.

Basswood—CKND-TV-2, Ch. 2, CanWest Bcstg. Ltd. (CKND-TV, Winnipeg) 100-kw.

Birtle-Foxwarren—CKX-TV-1, Ch. 11, Western Manitoba Bcstrs. Ltd. (CKX-TV, Brandon) 56.8-kw.

Brandon—CBWFT-10, Ch. 21, CBC (CBWFT, Winnipeg) 5.5-kw.

Brandon—CKYB-TV, Ch. 4, Moffat Communications Ltd. (CKY-TV, Winnipeg) 45.2-kw.

Brochet—CBDE-TV, Ch. 9, CBC (CBNT, St. John's, Nfld.) 10-w.

Churchill—CHFC-TV, Ch. 8, CBC (CBWT, Winnipeg) 8.9-w.

Cormorant—CICM-TV-1, Ch. 4, Cormorant Community Council. (CBWT, Winnipeg) 5-w.

Cross Lake—CBWNT, Ch. 12, CBC (CBWT, Winnipeg) 8.9-w.

Dauphin—CBWST, Ch. 8, CBC (CBWT, Winnipeg) 120-kw.

Dauphin—CKYD-TV, Ch. 12, Moffat Communications Ltd. (CKY-TV, Winnipeg) 50-kw.

Easterville—CBWHT-2, Ch. 11, CBC (CBWT, Winnipeg) 8.9-w.

Fairford—CBWGT-2, Ch. 7, CBC (CBWT, Winnipeg) 2-kw.

Fisher Branch—CBWGT, Ch. 10, CBC (CBWT, Winnipeg) 27.4-kw.

Fisher Branch—CKYA-TV, Ch. 8, Moffat Communications Ltd. (CKY-TV, Winnipeg) 31-kw.

Flin Flon—CBWBT, Ch. 10, CBC (CBWT, Winnipeg) 7.8-kw.

Flin Flon—CBWFT-2, Ch. 3, CBC (CBWFT, Winnipeg) 68-w.

Flin Flon—CKYF-TV, Ch. 13, Moffat Communications Ltd. (CKY-TV, Winnipeg) 1.04-kw.

Gillam—CBWLT, Ch. 8, CBC (CBWT, Winnipeg) 5-w.

Gods Lake Narrows—CBWXT, Ch. 13, CBC (CBWT, Winnipeg) 2.4-kw.

Grand Rapids—CBWHT, Ch. 8, CBC (CBWT, Winnipeg) 5-w.

Indian Lake—NEW, Ch. 10, CBC (CBWT, Winnipeg) 5-w.

Jackhead—CBWGT-1, Ch. 5, CBC (CBWT, Winnipeg) 3.4-kw.

Lac du Bonnet—CBWT-2, Ch. 4, CBC (CBWT, Winnipeg) 8.4-kw.

Leaf Rapids—CBWQT, Ch. 13, CBC (CBWT, Winnipeg) 260-w.

Little Grand Rapids—CBWZT, Ch. 9, CBC (CBWT, Winnipeg) 230-w.

Long Spruce—CHTV-TV-2, Ch. 12, Gary H. Shapera (CBWT, Winnipeg) 5-w.

Lynn Lake—CBWRT, Ch. 8, CBC (CBWT, Winnipeg) 8.9-w.

Mafeking—CBWYT, Ch. 2, CBC (CBWT, Winnipeg) 4-kw.

Manitogan—CBWGT-3, Ch. 22, CBC (CBWT, Winnipeg) 151-w.

McCreary—CKX-TV-3, Ch. 11, Western Manitoba Bcstrs. Ltd. (CKX-TV, Brandon) 31.8-kw.

McCreary—CKYB-TV-2, Ch. 0, Moffat Communications Ltd. (CKY-TV, Winnipeg) 5-w.

McCusker Lake—CBWUT, Ch. 10, CBC (CBWT, Winnipeg) 240-w.

Melita—CKX-TV-2, Ch. 9, Western Manitoba Bcstrs. Ltd. (CKX-TV, Brandon) 188-w.

Moose Lake—CBWIT-1, Ch. 9, CBC (CBWT, Winnipeg) 8.9-w.

Nelson House—CBWPT, Ch. 11, CBC (CBWT, Winnipeg) 8.9-w.

Norway House—CBWDT, Ch. 9, CBC (CBWT, Winnipeg) 8.9-w.

Oak Lake—CBWFT-12, Ch. 32, CBC (CBWFT, Winnipeg) 21.5-kw.

Oxford House—CBWVT, Ch. 8, CBC (CBWT, Winnipeg) 8.9-w.

Pikwitonei—CFPM-TV-1, Ch. 12, Pikwitonei Community Council (CBWT, Winnipeg) 5-w.

Pine Falls—CBWFT-6, Ch. 11, CBC (CBWFT, Winnipeg) 1.5-kw.

Piney—CBWT-3, Ch. 29, CBC (CBWT, Winnipeg) 25-kw.

Poplar River—CBDI-TV, Ch. 13, CBC (CBMT, Montreal, P.Q.) 10-w.

Pukatawagan—CBWBT-1, Ch. 11, CBC (CBWT, Winnipeg) 8.9-w.

St. Lazare—CBWFT-3, Ch. 13, CBC (CBWFT, Winnipeg) 8.9-w.

Ste. Rose du Lac—CBWFT-4, Ch. 3, CBC (CBWFT, Winnipeg) 12.09-kw.

Shamattawa—CBDG-TV, Ch. 9, CBC (CBNT, St. John's, Nfld.) 10-w.

Sherridon—CJSM-TV-1, Ch. 5, Sherridon Development Corp. (CBWT, Winnipeg) 5-w.

Snow Lake—CBWKT, Ch. 8, CBC (CBWT, Winnipeg) 5-w.

Snow Lake—CKYS-TV, Ch. 11, Moffat Communications Ltd. (CKY-TV, Winnipeg) 19.2-w.

South Indian Lake—CBWQT-1, Ch. 10, CBC (CBWT, Winnipeg) 8.9-w.

Canadian TV Stations—Manitoba

The Pas—CBWFT-1, Ch. 6, CBC (CBWFT, Winnipeg) 68-w.

The Pas—CBWIT, Ch. 7, CBC (CBWT, Winnipeg) 268-w.

The Pas—CKYP-TV, Ch. 12, Moffat Communications Ltd. (CKY-TV, Winnipeg) 1.07-kw.

Thicket Portage—CJTM-TV-1, Ch. 4, Thicket Portage Community Council (CBWT, Winnipeg) 5-w.

Thompson—CBWFT-5, Ch. 5, CBC (CBWFT, Winnipeg) 72-w.

Thompson—CBWTT, Ch. 7, CBC (CBWT, Winnipeg) 296-w.

Thompson—CKYT-TV, Ch. 9, Moffat Communications Ltd. (CKY-TV, Winnipeg) 1.1-kw.

Weasagomach—CBWWT, Ch. 9, CBC (CBWT, Winnipeg) 3.4-kw.

Wabowden—CBWMT, Ch. 10, CBC (CBWT, Winnipeg) 8.9-w.

NEW BRUNSWICK

CBAFT

Moncton

(Ch. 11)

French Outlet

Network Service: SRC.

Licensee: Societe Radio-Canada, 1500 Bronson Ave., Ottawa, Ont.

Studio: 250 Archibald St., Box 950, Moncton, N.B. E1C 8N8.

Telephone: 506-853-6722. **Telex:** 014-2284. **Fax:** 506-853-6715.

Technical Facilities: Channel No. 11 (198-204 MHz). Authorized power: 325-kw visual, 65-kw aural. Antenna: 469-ft. above av. terrain, 433-ft. above ground, 1049-ft. above sea level, lat. 46° 08' 41", long. 64° 54' 14".

Transmitter: Lutes Mountain, Westmorland, N.B.

AM Affiliate: CBAF, 5-kw, 1300 kHz (CBC).

Ownership: Canadian Bcstg. Corp.

Began Operation: December 21, 1959.

Represented (sales): CBC National Selective Television Sales (Canada); Canadian Standard Broadcast Sales Inc. (U.S.).

Personnel:

CLAUDE BOURQUE, regional director of French services, Atlantic Provinces.

CHARLES LeBLANC, manager, film & technical services.

LOUISE IMBEAULT, director of French television.

MICHEL LeBLANC, regional engineer.

LAETITIA CYR, director of French radio.

FRANCOIS GIROUX, manager, communications.

RAYMOND BOURQUE, sales manager.

Rates: Available on request.

BBM Weekly Reach (Spring 1989): 199,000.

CKCW-TV

Moncton

(Ch. 2)

Network Service: CTV.

Licensee: ATV New Brunswick (div. of CHUM Ltd.), Box 5004, Moncton, N.B. E1C 8R6.

Studio: 191 Halifax St., Moncton, N.B. E1C 8R6.

Telephone: 506-857-2600. **Fax:** 506-857-2618.

Technical Facilities: Channel No. 2 (54-60 MHz). Authorized power: 56-kw visual, 9.2-kw aural. Antenna: 1013-ft. above av. terrain, lat. 45° 51' 06", long. 64° 48' 47".

Transmitter: Caledonia Mtn., near Rosevale.

B-240

Ownership: CHUM Ltd.

Began Operation: November 30, 1954.

Represented (sales): Alexander, Pearson & Dawson Inc.

Personnel:

FRED G. SHERRATT, president.

J. MARVEN NATHANSON, vice president, operations.

JOHN WOOD, vice president, sales.

JOE IRVINE, general manager.

JIM PATTERSON, retail sales supervisor.

Rates: Sold with CJCH-TV, Halifax & CJCB-TV, Sydney as Atlantic TV System (ATV).

BBM Weekly Reach (Spring 1989): 674,000.

CHSJ-TV

Saint John

(Ch. 12)

Network Service: CBC.

Licensee: New Brunswick Bcstg. Co. Ltd., 335 Union St., Box 2000, Saint John, N.B. E2L 3T4.

Studio: 335 Union St., Saint John, N.B. E2L 3T4.

Telephone: 506-632-2222. **Fax:** 506-634-1727.

Technical Facilities: Channel No. 12 (204-210 MHz). Authorized power: 18.3-kw visual, 14.4-kw aural. Antenna: 1268-ft. above av. terrain, 144-ft. above ground, 1604-ft. above sea level, lat. 45° 28' 40", long. 62° 14' 02".

Transmitter: Mt. Champlain.

AM Affiliate: CHSJ, 10-kw, 700 kHz.

News Services: Broadcast News, Canadian Press.

Ownership: New Brunswick Publishing Co. Ltd., 99.9%.

Began Operation: March 22, 1954.

Represented (sales): CanVideo Television Sales Ltd. (Canada); Brydson Spot Sales Inc. (eastern U.S.); Metro Marketing West (western U.S.).

Personnel:

LARRY NICHOLS, president & general manager.

MEL JOHNSTON, operations & production manager.

GARY MURPHY, sales manager.

ROY MAKENNY, chief accountant.

Highest 30 Sec. Rate: \$375.

BBM Weekly Reach (Spring 1989): 538,000.

NEW BRUNSWICK REPEATER STATIONS

Allardville—CBAFT-3, Ch. 3, CBC (CBAFT, Moncton) 9.4-kw.

Bathurst-Campbellton-Dalhousie—CHCR-TV, Ch. 4, New Brunswick Bcstg. Co. Ltd. (CHSJ-TV, Saint John) 25.12-kw.

Blackville—CKAM-TV-3, Ch. 9, ATV New Brunswick (CKCW-TV, Moncton) 5-w.

Boiestown—CHSJ-TV-3, Ch. 8, New Brunswick Bcstg. Co. Ltd. (CHSJ-TV, Saint John) 5-w.

Boiestown—CKLT-TV-2, Ch. 7, ATV New Brunswick (CKCW-TV, Moncton) 5-w.

Bon Accord—CHSJ-TV-1, Ch. 6, New Brunswick Bcstg. Co. Ltd. (CHSJ-TV, Saint John) 54.7-kw.

Campbellton—CBAFT-7, Ch. 9, CBC (CBAFT, Moncton) 100.8-kw.

Campbellton—CKCD-TV, Ch. 7, ATV New Brunswick (CKCW-TV, Moncton) 920-w.

Chatham—CKAM-TV-2, Ch. 10, ATV New Brunswick (CKCW-TV, Moncton) 5-w.

Doaktown—CHSJ-TV-2, Ch. 8, CBC (CHSJ-TV, Saint John) 19-w.

- Coaktown**—CKAM-TV-4, Ch. 10, ATV New Brunswick (CKCW-TV, Moncton) 5-w.
- Edmundston**—CBAFT-2, Ch. 13, CBC (CBAFT, Moncton) 36-kw.
- Edmundston**—CIMT-TV-1, Ch. 4, Télé-Inter Rives Ltee. (CIMT-TV, Riviere du Loup, P.Q.) 1.22-kw.
- Florenceville/Woodstock**—CKLT-TV-1, Ch. 3, ATV New Brunswick (CKCW-TV, Moncton) 19-kw.
- Fredericton**—CBAFT-10, Ch. 19, SRC (CBAFT, Moncton) 7.8-kw.
- Fredericton**—NEW, Ch. 11, New Brunswick Bcstg. Co. Ltd. (CHSJ-TV, Saint John) 9-kw.
- Fredericton/St. John**—CBAFT-1, Ch. 5, CBC (CBAFT, Moncton) 60-kw.
- Grand Falls**—CBAFT-4, Ch. 12, CBC (CBAFT, Moncton) 10-w.
- Grand Sault**—CBAFT-4, Ch. 12, SRC (CBAFT, Moncton) 36-kw.
- Kedgwick**—CBAFT-9, Ch. 44, CBC (CBAFT, Moncton) 941-w.
- Kedgwick**—CHAU-TV-11, Ch. 2, Television de la Baie des Chaleurs Inc. (CHAU-TV, Carleton, P.Q.) 5-w.
- Moncton**—CHMT-TV, Ch. 7, New Brunswick Bcstg. Co. Ltd. (CHSJ-TV, Saint John) 325-kw.
- Neguac**—CBAFT-3, Ch. 3, CBC (CBAFT, Moncton) 53-kw.
- Newcastle**—CKAM-TV-1, Ch. 10, ATV New Brunswick (CKCW-TV, Moncton) 5-w.
- Newcastle-Chatham**—CHCN-TV, Ch. 6, New Brunswick Bcstg. Co. Ltd. (CHSJ-TV, Saint John) 7.66-kw.
- Parker Ridge**—CHSJ-TV-4, Ch. 69, New Brunswick Bcstg. Co. Ltd. (CHSJ-TV, Saint John) 5-w.
- Saint John/Fredericton**—CKLT-TV, Ch. 9, ATV New Brunswick (CKCW-TV, Moncton) 325-kw.
- St. Quentin**—CBAFT-8, Ch. 21, CBC (CBAFT, Moncton) 579-w.
- St. Quentin**—CHAU-TV-2, Ch. 31, Television de la Baie des Chaleurs Inc. (CHAU-TV, Carleton, P.Q.) 5-w.
- Tracadie**—CHAU-TV-10, Ch. 9, Television de la Baie des Chaleurs Inc. (CHAU-TV, Carleton, P.Q.).
- Upsalquitch Lake**—CKAM-TV, Ch. 12, ATV New Brunswick (CKCW-TV, Moncton) 130-kw.

NEWFOUNDLAND

CBYT

Corner Brook

(Ch. 5)

English Outlet

Network Service: CBC.

Licensee: Canadian Bcstg. Corp., 1500 Bronson Ave., Ottawa, Ont.

Studio: 162 Premier Dr., Corner Brook, Nfld. A2H 6G1.

Mailing Address: Box 610, Corner Brook, Nfld. A2H 6G1.

Telephone: 709-634-3141. **Telex:** 016-44222.

Technical Facilities: Channel No. 5 (76-82 MHz). Authorized power: 10.6-kw visual, 2.12-kw aural. Antenna: 490-ft. above av. terrain, 283-ft. above ground, 1273-ft. above sea level, lat. 48° 56' 01", long. 57° 58' 04".

Transmitter: Boone's Rd.

AM Affiliate: CBY, 10-kw, 990 kHz.

Ownership: Canadian Bcstg. Corp.

Began Operation: June 17, 1959.

Represented (sales): CBC National Selective Television Sales (Canada); Canadian Standard Broadcast Sales Inc. (U.S.).

1990 Edition

Personnel:

- WALTER S. SHEPPARD, location manager.
G. KENNY, sales representative.
L. O'BRIEN, technical manager.
F. GREENING, senior producer, news & current affairs.

Rates: Available on request.

BBM Weekly Reach (Spring 1989): 88,000.

CJWN-TV

Corner Brook

(Ch. 10)

(Satellite rebroadcasting station of CJON-TV, St. John's, Nfld.)

Network Service: CTV.

Licensee: Newfoundland Broadcasting Co. Ltd., 446 Logy Bay Rd., Box 2020, St. John's, Nfld. A1C 5S2.

Studio: St. John's, Nfld.

Technical Facilities: Channel No. 10 (192-198 MHz). Authorized power: 1-kw visual, 0.25-kw aural. Antenna: Directional, 250-ft. above av. terrain, 249-ft. above ground, 924-ft. above sea level, lat. 48° 56' 55", long. 57° 58' 23".

Transmitter: The Hill, Corner Brook, West.

Ownership: Newfoundland Broadcasting Co. Ltd.

Began Operation: December 23, 1974.

Represented (sales): All-Canada Radio & Television Ltd.

Personnel:

See CJON-TV, St. Johns.

Highest 30 Sec. Rate: \$280.

BBM Weekly Reach (Spring 1989): 64,000.

CFLA-TV

Goose Bay

(Ch. 8)

Network Service: CBC.

Licensee: Canadian Bcstg. Corp., 1500 Bronson Ave., Ottawa, Ont.

Mailing Address: Box 3015, Station B, Happy Valley-Goose Bay, Labrador, Nfld. A0P 1E1.

Telephone: 709-896-2911. **Telex:** 016-2224. **Fax:** 709-896-8900.

Technical Facilities: Channel No. 8 (180-186 MHz). Authorized power: 0.87-kw visual, 0.43-kw aural. Antenna: 650-ft. above av. terrain, lat. 53° 17' 57", long. 60° 32' 16".

Transmitter: 5-mi. W of Happy Valley, Nfld.

FM Affiliate: CFGB-FM, 1-kw, 89.5 MHz.

Ownership: Canadian Bcstg. Corp.

Began Operation: October 29, 1956 as an American Armed Forces station. Acquired by CBC July 1, 1973.

Personnel:

- CHARLIE VEITCH, manager, Labrador operations.
JOSEPH SMITH, supervisor of transmitters.

Rates: Available on request.

BBM Weekly Reach (Spring 1989): 3,000.

Canadian TV Stations—Newfoundland

CBNLT

Labrador City-Wabush

(Ch. 13)

Network Service: CBC.

Licensee: Canadian Bcstg. Corp., 1500 Bronson Ave., Ottawa, Ont.

Studio: Carol Dr., Labrador City.

Mailing Address: Box 576, Labrador City, Nfld. A2V 2L3.

Telephone: 709-944-3616. **Telex:** 016-2245.

Technical Facilities: Channel No. 13 (210-216 MHz). Authorized power: 0.59-kw visual, 0.3-kw aural. Antenna: Directional, minus 109-ft. above av. terrain, 102-ft. above ground, 2002-ft. above sea level, lat. 52° 56' 41", long. 66° 54' 11".

Transmitter: Carol Dr., Labrador City.

AM Affiliate: CBOQ, 1-kw, 1490 kHz.

Ownership: Canadian Bcstg. Corp.

Began Operation: October 1, 1965. Acquired by CBC Nov. 7, 1973.

Personnel:

CHARLIE VEITCH, manager, Labrador operations.

Rates: Available on request.

BBM Weekly Reach (Spring 1989): 12,000.

CBNT

St. John's

(Ch. 8)

English Outlet

Network Service: CBC.

Licensee: Canadian Bcstg. Corp., 1500 Bronson Ave., Ottawa, Ont.

Studio: 95 University Ave., St. John's, Nfld. A1B 3T8.

Offices: 29-31 Pippy Place, St. John's, Nfld.

Mailing Address: Box 12010, Station A, St. John's, Nfld. A1B 3T8.

Telephone: 709-737-4140. **Telex:** 016-4590. **Fax:** 709-737-4212.

Technical Facilities: Channel No. 8 (180-186 MHz). Authorized power: 196-kw max. visual, 39.2-kw max. aural. Antenna: Directional, 855-ft. above av. terrain, 369-ft. above ground, 831-ft. above sea level, lat. 47° 32' 04", long. 52° 47' 25".

Transmitter: Kenmount Hill, W of St. John's.

AM Affiliate: CBN, 10-kw, 640 kHz.

FM Affiliate: CBN-FM, 100-kw, 106.9 MHz.

Ownership: Canadian Bcstg. Corp.

Began Operation: October 1, 1964.

Represented (sales): CBC National Selective Television Sales (Canada); Canadian Standard Broadcast Sales Inc. (U.S.).

Personnel:

JIM BYRO, regional director for the Province of Newfoundland.

JOHN FARRELL, regional sales manager.

JUDY SQUIRES, regional manager of communications.

JOHN RIDGE, director of television.

RICH KNOWLES, manager, regional engineering.

ED CDADY, area producer, news & information programming.

O. SINNOTT, TV production manager.

M. FITZPATRICK, manager of technical services, television.

RAE HILLIER, regional transmitter supervisor.

Rates: Available on request.

B-242

BBM Weekly Reach (Spring 1989): 373,000.

CJON-TV

St. John's

(Ch. 6)

Network Service: CTV.

Licensee: Newfoundland Broadcasting Co. Ltd., 446 Logy Bay Rd., Box 2020, St. John's, Nfld. A1C 5S2.

Studio: CJON TV Bldg., 446 Logy Bay Rd., St. John's, Nfld. A1C 5S2.

Telephone: 709-722-5015. **Telex:** 016-3155. **Fax:** 709-726-5107.

Technical Facilities: Channel No. 6 (82-88 MHz). Authorized power: 110-kw visual, 22.5-kw aural. Antenna: Directional, 594-ft. above av. terrain, 300-ft. above ground, 980-ft. above sea level, lat. 47° 32' 08", long. 52° 48' 41".

Transmitter: South Side Hills, 2-mi. from city.

News Services: ABC, Broadcast News, CTV.

Ownership: Newfoundland Broadcasting Co. Ltd.

Represented (sales): All-Canada Radio & Television Ltd.

Personnel:

G. W. (GEOFF) STIRLING, chairman of the board & president.

ED BRANTON, vice president, finance & general manager.

WARREN CHURCHILL, vice president, programming & station manager.

G. ANSTEY, director of sales & marketing.

T. GARDNER, local sales manager.

K. HAUSCHLOT, manager of engineering.

RALPH PURCHASE, traffic coordinator.

Highest 30 Sec. Rate: \$470.

BBM Weekly Reach (Spring 1989): 401,000.

NEWFOUNDLAND REPEATER STATIONS

Aquaforte—CFAQ-TV, Ch. 10, Aquaforte TV Tower Assn. (CJON-TV, St. John's) 8.9-w.

Argentia—CJAP-TV, Ch. 3, Newfoundland Bcstg. Co. Ltd. (CJON-TV, St. John's) 14-kw.

Bale Verte—CBNAT-1, Ch. 3, CBC (CBNT, St. John's) 3.4-kw.

Bay Bulls—CJON-TV-4, Ch. 10, Newfoundland Bcstg. Co. Ltd. (CJON-TV, St. John's).

Bay l'Argent—CBNT-27, Ch. 8, CBC (CBNT, St. John's) 9-w.

Bay l'Argent/Fortune Bay—CHBL-TV, Ch. 10, Keith Osborne (CJON-TV, St. John's) 8.9-w.

Belleoram—CBNT-23, Ch. 7, CBC (CBNT, St. John's) 23-w.

Belleoram/Fortune Bay—CJBM-TV, Ch. 11, Phillip Grandy (CJON-TV, St. John's) 5-w.

Bonavista—CJWB-TV, Ch. 10, Newfoundland Bcstg. Co. Ltd. (CJON-TV, St. John's) 9.9-kw.

Bonne Bay—CBBY-3, Ch. 2, CBC (CBBY, Corner Brook) 1000-w.

Brent's Cove—CBNAT-18, Ch. 10, CBC (CBNT, St. John's) 5-w.

Buchans—CBNAT-2, Ch. 13, CBC (CBNT, St. John's) 9.2-w.

Cape Broyle—CHCB-TV-1, Ch. 3, The Cape Broyle TV Improvement Assn. (CBNT, St. John's) 5-w.

Cape Broyle—CJBL-TV, Ch. 13, The Cape Broyle TV Improvement Assn. (CJON-TV, St. John's) 5-w.

Carmenville—CBNAT-7, Ch. 7, CBC (CBNT, St. John's) 1.9-kw.

Cartwright—CBNT-21, Ch. 9, CBC (CBNT, St. John's) 48.7-w.

Churchill Falls—CBNLT-1, Ch. 9, CBC (CBST, Sept-Isles, P.Q.) 11.5-w.

Churchill Falls—CBST-4, Ch. 13, CBC (CBST, Sept-Isles, P.Q.) 11.5-w.

Clareville—CBNT-10, Ch. 7, CBC (CBNT, St. John's) 350-w.
Clareville—CJCV-TV, Ch. 10, Newfoundland Bcstg. Co. Ltd. (CJON-TV, St. John's) 5-w.
Coachman's Cove—CBNAT-16, Ch. 8, CBC (CBNT, St. John's) 5-w.
Come-by-Chance—CICH-TV-2, Ch. 11, Come-by-Chance Community TV Assn. (CBNT, St. John's) 5-w.
Come-by-Chance—CJCO-TV, Ch. 4, Come-by-Chance Community TV Assn. (CJON-TV, St. John's) 5-w.
Conche—CBNAT-8, Ch. 12, CBC (CBNT, St. John's) 296-w.
Cow Head—CBYT-6, Ch. 8, CBC (CBYT, Corner Brook) 3-kw.
Deer Lake—CBYAT, Ch. 12, CBC (CBYT, Corner Brook) 1.03-kw.
Deer Lake—CJLW-TV, Ch. 8, Newfoundland Bcstg. Co. Ltd. (CJWN-TV, Corner Brook) 87-w.
Elliston—CBNT-7, Ch. 4, CBC (CBNT, St. John's) 40-w.
Fermeuse—CBNT-5, Ch. 11, CBC (CBNT, St. John's) 38-w.
Fermeuse—CJFR-TV, Ch. 13, Fermeuse TV Improvement Assn. (CJON-TV, St. John's) 5-w.
Ferryland—CBNT-38, Ch. 4, CBC (CBNT, St. John's) 5-w.
Ferryland—CFFE-TV, Ch. 12, Jerome Curran (CJON-TV, St. John's) 8.9-w.
Fleur de Lys—CBNAT-20, Ch. 5, CBC (CBNT, St. John's) 5-w.
Fogo Island—CBNAT-6, Ch. 2, CBC (CBNT, St. John's) 24-w.
Fortune—CBNT-33, Ch. 9, CBC (CBNT, St. John's) 5-w.
Fox Harbour—CBNAT-10, Ch. 7, CBC (CBNT, St. John's) 10-kw.
Gambo/Middle Brook—CBNT-14, Ch. 8, CBC (CBNT, St. John's) 18-w.
Gander—CJGN-TV, Ch. 2, Newfoundland Bcstg. Co. Ltd. (CJON-TV, St. John's) 5-w.
Gillams—CBYT-12, Ch. 13, CBC (CBYT, Corner Brook) 10-w.
Glenwood—CJSG-TV, Ch. 7, Newfoundland Bcstg. Co. Ltd. (CJON-TV, St. John's).
Glovertown—CBNT-13, Ch. 3, CBC (CBNT, St. John's) 30-w.
Grand Bank—CJOX-TV-1, Ch. 2, Newfoundland Bcstg. Co. Ltd. (CJON-TV, St. John's) 4.67-kw.
Grand Falls—CBNAT, Ch. 11, CBC (CBNT, St. John's) 317-kw.
Grand Falls—CJCN-TV, Ch. 4, Newfoundland Bcstg. Co. Ltd. (CJON-TV, St. John's) 55-kw.
Hampden—CBNAT-23, Ch. 13, CBC (CBNT, St. John's) 153-w.
Harbour Breton—CBNT-22, Ch. 13, CBC (CBNT, St. John's) 14.4-w.
Harbour Breton—CFHB-TV, Ch. 10, Bernice Strickland (CJON-TV, St. John's) 5-w.
Harbour Le Cou—CBYT-10, Ch. 5, CBC (CBYT, Corner Brook) 1-w.
Harbour Mille—CBNT-29, Ch. 13, CBC (CBNT, St. John's) 9.4-w.
Harbour Round—CBNAT-19, Ch. 12, CBC (CBNT, St. John's) 5-w.
Hawkes Bay—CBYT-9, Ch. 4, CBC (CBYT, Corner Brook) 1000-w.
Hermitage—CBNT-24, Ch. 4, CBC (CBNT, St. John's) 6.4-kw.
Hickman's Harbour—CBNT-18, Ch. 4, CBC (CBNT, St. John's) 40-w.
Hopedale—CBNHT, Ch. 9, CBC (CBNT, St. John's) 26-w.
Irishtown—CBYT-2, Ch. 7, CBC (CBYT, Corner Brook) 10-w.
Irishtown—CJWN-TV-6, Ch. 3, Newfoundland Bcstg. Co. Ltd. (CJON-TV, St. John's) 5-w.
La Scie—CBNAT-21, Ch. 9, CBC (CBNT, St. John's) 5-w.
La Scie—CJLT-TV, Ch. 7, La Scie Community TV Ltd. (CJON-TV, St. John's) 5-w.
Labrador City/Wabush—CBST-3, Ch. 11, CBC (CBST, Sept-Îles, P.Q.) 214-w.
Lamaline—CBNT-35, Ch. 18, CBC (CBNT, St. John's) 6.4-kw.
Lark Harbour—CBYT-13, Ch. 3, CBC (CBYT, Corner Brook) 10-w.
Lawn—CBNT-36, Ch. 6, CBC (CBNT, St. John's) 40-w.
Lawn—CJLN-TV, Ch. 10, Newfoundland Bcstg. Co. Ltd. (CJON-TV, St. John's) 60-w.

Little Hearts Ease—CBNT-8, Ch. 11, CBC (CBNT, St. John's) 20.8-w.
Lord's Cove—CBNT-34, Ch. 9, CBC (CBNT, St. John's) 45-w.
Lumsden—CBNT-20, Ch. 12, CBC (CBNT, St. John's) 43-w.
Mainland—NEW, Ch. 7, L'Heritage de l'île Rouge Inc. (local origination) 10-w.
Makkovik—CBNMT, Ch. 9, CBC (CBNT, St. John's) 26-w.
Marystown—CBNT-3, Ch. 5, CBC (CBNT, St. John's) 22.5-kw.
Marystown—CJMA-TV, Ch. 11, Newfoundland Bcstg. Co. Ltd. (CJON-TV, St. John's) 400-w.
Millertown—CBNAT-5, Ch. 9, CBC (CBNT, St. John's) 83-w.
Ming's Bight—CBNAT-14, Ch. 10, CBC (CBNT, St. John's) 22-w.
Mount St. Margaret—CBNAT-9, Ch. 9, CBC (CBNT, St. John's) 29-kw.
Musgrave Harbour—CBNAT-11, Ch. 9, CBC (CBNT, St. John's) 946-w.
Musgravetown—CBNT-17, Ch. 9, CBC (CBNT, St. John's) 28-w.
Nair—CBNBT, Ch. 9, CBC (CBNT, St. John's) 44.8-w.
Northwest Brook—CBNT-11, Ch. 4, CBC (CBNT, St. John's) 11.4-w.
Pacquet/Woodstock—CBNAT-17, Ch. 6, CBC (CBNT, St. John's) 5-w.
Pasadena—CJWN-TV-5, Ch. 8, Newfoundland Bcstg. Co. Ltd. (CJON-TV, St. John's) 5-w.
Peters River—CJSI-TV, Michael Hicks.
Petty Harbour—CBNT-37, Ch. 13, CBC (CBNT, St. John's) 8.9-w.
Petty Harbour—CJPH-TV, Ch. 11, Petty Harbour Co. Ltd. (CJON-TV, St. John's) 5-w.
Placentia—CBNT-2, Ch. 12, CBC (CBNT, St. John's) 11-kw.
Port au Port—CBFNT-1, Ch. 4, SRC (CBAFT, Moncton, N.B.) 291-w.
Port au Port—CBNFT, Ch. 13, CBC (CBFT, Montreal, P.Q.) 14-kw.
Port Blandford—CBNT-32, Ch. 2, CBC (CBNT, St. John's) 5-w.
Port Hope Simpson—CBNAT-12, Ch. 12, CBC (CBNT, St. John's) 5-w.
Port Rexton—CBNT-1, Ch. 13, CBC (CBNT, St. John's) 17-kw.
Port-aux-Basques—CBYT-4, Ch. 3, CBC (CBYT, Corner Brook) 400-w.
Port-aux-Basques—CJPQ-TV, Ch. 7, Newfoundland Bcstg. Co. Ltd. (CJON-TV, St. John's) 5-w.
Portland Creek—CBYT-8, Ch. 13, CBC (CBYT, Corner Brook) 1000-w.
Postville—CBNPT, Ch. 9, CBC (CBNT, St. John's) 30-w.
Ramea—CBNT-25, Ch. 13, CBC (CBNT, St. John's) 1.2-kw.
Ramea—CJRA-TV, Ch. 10, Newfoundland Bcstg. Co. Ltd. (CJON-TV, St. John's) 5-w.
Random Island—CBNT-19, Ch. 43, CBC (CBNT, St. John's) 51.8-w.
Red Rocks—CJRR-TV, Ch. 11, Newfoundland Bcstg. Co. Ltd. (CJWN-TV, Corner Brook) 400-w.
Riverhead—CBNT-40, Ch. 16, CBC (CBNT, St. John's) 10-w.
Roddickton—CBNAT-22, Ch. 11, CBC (CBNT, St. John's) 850-w.
Rose-Blanche—CBYT-11, Ch. 9, CBC (CBYT, Corner Brook) 100-w.
St. Albans—CBNT-4, Ch. 9, CBC (CBNT, St. John's) 468-w.
St. Albans—CJST-TV, Ch. 13, Newfoundland Bcstg. Co. Ltd. (CJON-TV, St. John's) 72-w.
St. Andrews—CBYT-5, Ch. 6, CBC (CBYT, Corner Brook) 400-w.
St. Anthony—CBNAT-4, Ch. 6, CBC (CBNT, St. John's) 6.5-kw.
St. Bernard's—CBNT-30, Ch. 6, CBC (CBNT, St. John's) 10.7-w.
St. Bernard's/Fortune Bay—NEW, Ch. 9, Donald Parrot (CJON-TV, St. John's) 5-w.
St. John's—CBFNT, Ch. 4, SRC (CBAFT, Moncton, N.B.) 291-w.
St. Jones Within—CBNT-12, Ch. 9, CBC (CBNT, St. John's) 26.5-w.
St. Lawrence—CBNT-28, Ch. 12, CBC (CBNT, St. John's) 45-w.

Canadian TV Stations—Newfoundland

St. Lawrence—CJXL-TV, Ch. 10, St. Lawrence TV Improvement Assn. (CJON-TV, St. John's) 5-w.

St. Margaret—NEW, Ch. 9, CBC (CBNT, St. John's) 5-w.

St. Marys—CBNT-6, Ch. 10, CBC (CBNT, St. John's) 670-w.

St. Shotts—CHTI-TV, Ch. 13, St. Shotts TV Improvement Assn. (CBNT, St. John's) 8.9-w.

St. Shotts—CJSH-TV, Ch. 10, Newfoundland Bcstg. Co. Ltd. (CJON-TV, St. John's) 5-w.

St. Vincent's—CBNT-26, Ch. 7, CBC (CBNT, St. John's) 4.5-kw.

St. Vincent's—CJSI-TV, Ch. 13, St. Vincent's TV Improvement Assn. (CJON-TV, St. John's) 5-w.

Seal Cove—CBNT-15, Ch. 7, CBC (CBNT, St. John's) 25-w.

Signal Hill—CJON-TV-4, Ch. 10, Newfoundland Bcstg. Co. Ltd. (CJON-TV, St. John's) 5-w.

South Side Hill—CJON-TV-5, Ch. 2, Newfoundland Bcstg. Co. Ltd. (CJON-TV, St. John's) 5-w.

Springdale—CBNT-13, Ch. 13, CBC (CBNT, St. John's) 290-w.

Stephenville—CBYT-1, Ch. 8, CBC (CBYT, Corner Brook) 2-kw.

Stephenville—CJSV-TV, Ch. 4, Newfoundland Bcstg. Co. Ltd. (CJON-TV, St. John's) 775-w.

Sunnyside—CBNT-41, Ch. 9, CBC (CBNT, St. John's) 416-w.

Swift Current—CBNT-31, Ch. 5, CBC (CBNT, St. John's) 4.2-w.

Swift Current—CJSC-TV, Ch. 10, Newfoundland Bcstg. Co. Ltd. (CJON-TV, St. John's) 5-w.

Terrenceville—CFTV-TV-1, Ch. 12, Terrenceville TV Improvement Assn. (CBNT, St. John's) 5-w.

Terrenceville—CJNF-TV, Ch. 10, Terrenceville TV Improvement Assn. (CJON-TV, St. John's) 5-w.

Trepassey—CBNT-39, Ch. 4, CBC (CBNT, St. John's) 122-w.

Trepassey—CJTP-TV, Ch. 10, Trepassey TV Assn. Ltd. (CJON-TV, St. John's) 5-w.

Trinity/Wareham—CBNT-16, Ch. 2, CBC (CBNT, St. John's) 27.3-w.

Trout River—CBYT-7, Ch. 13, CBC (CBYT, Corner Brook) 100-w.

Twillingate—CJND-TV, Ch. 8, Newfoundland Bcstg. Co. Ltd. (CJON-TV St. John's).

Wellington/Hare Bay—CBNT-15, Ch. 24, CBC (CBNT, St. John's) 15.3-w.

Wesleyville—CBNT-9, Ch. 5, CBC (CBNT, St. John's) 204-w.

York Harbour—CBYT-14, Ch. 12, CBC (CBYT, Corner Brook) 1-w.

NORTHWEST TERRITORIES REPEATER STATIONS

Arctic Bay—CIBA-TV, Ch. 9, Arctic Bay Communications Society (CBC English network, Ont.) 10-w.

Arctic Bay—NEW, Atta Suvagug Society (CHCH-TV, Hamilton, Ont.).

Arctic Red River—NEW, Ch. 9, Sam Lennie (CBC English network, Ont.) 5-w.

Baker Lake—CBEIT, Ch. 9, CBC (CBNT, St. John's, Nfld.) 10-w.

Baker Lake—CITS-TV, Ch. 4, Baker Lake TV Society (ENL, English & native language programs, Ont.) 1-w.

Cambridge Bay—CBENT, Ch. 9, CBC (CBUT, Vancouver, B.C.) 10-w.

Cambridge Bay—CICB-TV, Ch. 4, CICB Radio Society (ENL, English & native language programs, Ont.) 1-w.

Camsell River/Silver Bear Mine—CFTE-TV-1, Ch. 12, Camsell River Recreation Society (CBC Northern Service) 5-w.

Cape Dorset—CBEJT, Ch. 9, CBC (CBNT, St. John's, Nfld.) 10-w.

Chesterfield Inlet—CFLT-TV, Ch. 9, Sijaqpaluk Communications Society (CBC English network, Ont.) 10-w.

Clyde River—NEW, Ch. 9, Arkunnirmuit Bcstg. Society (CBC Northern Service) 5-w.

Clyde River—NEW, Ch. 12, Arkunnirmuit Bcstg. Society (CBC Northern Service) 5-w.

Coppermine—CBEOT, Ch. 9, CBC (CBUT, Vancouver, B.C.) 10-w.

Coral Harbour—CHCO-TV, Ch. 9, Coral Harbour Radio Society (CBC English network, Ont.) 10-w.

Eskimo Point—CBEHT, Ch. 9, CBC (CBNT, St. John's, Nfld.) 10-w.

Eskimo Point—CFEB-TV, Ch. 4, Arviaqpaluk Bcstg. Assn. (ENL, English & native language programs, Ont.) 1-w.

Fort Franklin—CBETT, Ch. 9, CBC (CBUT, Vancouver, B.C.) 10-w.

Fort Good Hope—CBEST, Ch. 9, CBC (CBUT, Vancouver, B.C.) 10-w.

Fort Liard—CFRD-TV, Ch. 12, Fort Liard Communication Society (CBC English network, Ont.) 10-w.

Fort Liard—NEW, Ch. 2, Fort Liard Communications Society (CITV-TV, Edmonton, Alta.) 5-w.

Fort McPherson—CHAK-TV-1, Ch. 13, CBC (CBUT, Vancouver, B.C.) 10-w.

Fort Norman—NEW, Ch. 12, Fort Norman Community Radio Society (CBC English network, Ont.) 10-w.

Fort Norman—NEW, Ch. 10, Fort Norman Community Radio Society (CHAN-TV, Vancouver, B.C.) 5-w.

Fort Providence—CBEBT-3, Ch. 13, CBC (CBUT, Vancouver, B.C.) 100-w.

Fort Resolution—CBEV-TV, Ch. 9, CBC (CBUT, Vancouver, B.C.) 10-w.

Fort Simpson—CBEGT, Ch. 9, CBC (CBUT, Vancouver, B.C.) 10-w.

Fort Smith—CBEAT, Ch. 8, CBC (CBUT, Vancouver, B.C.) 5-w.

Frobisher Bay—CFFB-TV, Ch. 8, CBC (CBNT, St. John's, Nfld.) 10-w.

Frobisher Bay—CICE-TV, Ch. 4, Nunatsiakmiut (ENL, English & native language programs, Ont.) 10-w.

Frobisher Bay—NEW, Ch. 12, Assn. des Francophones de Frobisher Bay (CBC French network, P.Q.) 13-w.

Gjoa Haven—CBERT, Ch. 9, CBC (CBNT, St. John's, Nfld.) 10-w.

Grise Fiord—NEW, Ch. 7, Qarqarimuit Bcstg. Society (CBC Northern Service) 5-w.

Grise Fiord—NEW, Ch. 12, Qarqarimuit Bcstg. Society (CBC Northern Service) 5-w.

Hall Beach—CFBH-TV, Ch. 7, Hall Beach Community Radio Society (CITV-TV, Edmonton, Alta.) 10-w.

Hall Beach—CHHB-TV, Ch. 2, Hall Beach Community Radio Society (CBC English network, Ont.) 10-w.

Hay River—CBEBT-1, Ch. 7, CBC (CBUT, Vancouver, B.C.) 10-w.

Holman Island—CFMN-TV, Ch. 2, Oluksaktok Bcstg. Society (CBC English network, Ont.) 10-w.

Igloolik—CBII-TV, Ch. 9, CBC (CBNT, St. John's, Nfld.) 10-w.

Inuvik—CHAK-TV, Ch. 6, CBC (CBUT, Vancouver, B.C.) 3-kw.

Lac la Martre—NEW, Ch. 9, Ted Nitsiza (CBC Northern Service) 5-w.

Norman Wells—CBEDT, Ch. 9, CBC (CBUT, Vancouver, B.C.) 10-w.

Pangnirtung—CBEKT, Ch. 9, CBC (CBNT, St. John's, Nfld.) 10-w.

Parsons Lake—CKPL-TV-1, Ch. 9, The Tuktoyaktuk Bcstg. Society (CBUT, Vancouver, B.C.) 5-w.

Pond Inlet—CBELT, Ch. 9, CBC (CBNT, St. John's, Nfld.) 10-w.

Port Radium—CFEB-TV, Ch. 9, Echo Bay Mines Employees Recreation Society (CBC Northern Service) 5-w.

Rae/Edzo—CFYK-TV-1, Ch. 10, CBC (CBC English network, Ont.) 100-w.

Rankin Inlet—CBECT, Ch. 9, CBC (CBNT, St. John's, Nfld.) 10-w.

Repulse Bay—NEW, Ch. 9, Puiqpaluk Bcstg. Society (CBC Northern Service) 5-w.

Repulse Bay—NEW, Ch. 12, Puiqpaluk Bcstg. Society (CBC Northern Service) 5-w.

Resolute Bay—CBEMT, Ch. 9, CBC (CBNT, St. John's, Nfld.) 10-w.

Sachs Harbour—NEW, Ch. 12, Naloonatukuk Kikiktagni Bcstg. Society (CBC Northern Service) 5-w.

Sanikiluaq—NEW, Ch. 2, Sanikiluaq Bcstg. Society (CBC English network, Ont.) 10-w.

Sanikiluaq—NEW, Ch. 7, Sanikiluaq Bcstg. Society (CBC English network, Ont.) 10-w.
Snowdrift—CFFT-TV, Ch. 2, Snowdrift Community Radio Society (CBC Northern Service) 10-w.
Spence Bay—CBEQT, Ch. 9, CBC (CBNT, St. John's, Nfld.) 10-w.
Strathcona Sound—CHST-TV, Ch. 9, G. Farquharson (CBC French network, P.Q.) 5-w.
Strathcona Sound—CISS-TV-1, Ch. 12, G. Farquharson (CBC Northern Service) 5-w.
Tuktoyaktuk—CBEPT, Ch. 8, CBC (CBUT, Vancouver, B.C.) 10-w.
Tuktoyaktuk—CKPL-TV-2, Ch. 5, The Tuktoyaktuk Bcstg. Society (CBUT, Vancouver, B.C.) 5-w.
Tungsten—NEW, Ch. 10, Flat River Recreation Assn. (CBC English network, Ont.) 10-w.
Wrigley—NEW, Ch. 9, Wrigley Radio Society (CBC Northern Service) 5-w.
Yellowknife—CFYK-TV, Ch. 8, CBC (CBC English network, Ont.) 1000-w.

NOVA SCOTIA

CBHT

Halifax

(Ch. 3)

English Outlet

Network Service: CBC.

Licensee: Canadian Broadcasting Corp., 1500 Bronson Ave., Ottawa, Ont.

Studio: 1840 Bell Rd.

Mailing Address: Box 3000, Halifax, N.S. B3J 3E9.

Telephone: 904-420-8311. **Telex:** 019-21618.

Technical Facilities: Channel No. 3 (60-66 MHz). Authorized power: 56-kw visual, 11.2-kw aural. Antenna: 866-ft. above av. terrain, 650-ft. above ground, 1100-ft. above sea level, lat. 44° 39' 03", long. 63° 39' 28".

Transmitter: Geizer's Hill, NW of city.

News Services: Broadcast News, Canadian Press, UPI.

Ownership: Canadian Bcstg. Corp.

Began Operation: December 20, 1954.

Represented (sales): CBC National Selective Sales (Canada); Canadian Standard Broadcast Sales Inc. (U.S.).

Personnel:

BILL DONOVAN, regional director for the Maritime Provinces.
 SALEEM AHMED, director of television.
 FRED MATTOCKS, production manager.
 JESSIE CLAREY, regional manager, communications.
 THERESA MANCINI, regional sales manager.
 JOHN PARKER, regional engineer.
 ROSALEIGH WOOD, manager, operations center.

Rates: Available on request.

BBM Weekly Reach (Spring 1989): 553,000.

CJCH-TV

Halifax

(Ch. 5)

Network Service: CTV.

Licensee: CHUM Ltd., Atlantic Television System Div., 1331 Yonge St., Toronto, Ont. M4T 1Y1.

Studio: 2885 Robie St., Halifax, N.S. B3J 2Z4.

1990 Edition

Telephone: 902-453-4000. **Fax:** 902-454-3270.

Technical Facilities: Channel No. 5 (76-82 MHz). Authorized power: 100-kw visual, 20-kw aural. Antenna: Directional, 822-ft. above av. terrain, 575-ft. above ground, 1025-ft. above sea level, lat. 44° 39' 03", long. 63° 39' 28".

Transmitter: Geizer's Hill, Halifax County.

Multichannel TV Sound: Stereo only.

AM Affiliate: CJCH, 25-kw, 920 kHz.

FM Affiliate: CIOO, 100-kw, 100.1 MHz.

News Services: ABC, Broadcast News, CBS, CTV, ISN, NBC.

Ownership: CHUM Ltd.

Began Operation: January 1, 1961.

Represented (sales): Alexander, Pearson & Dawson Inc. (Canada).

Personnel:

FRED G. SHERRATT, president.
 J. MARVEN NATHANSON, vice president, operations.
 KEN BOYCE, vice president, sales.
 J. S. IRVINE, vice president, programming.
 COLIN A. M. BURNS, general sales manager.
 W. A. ROBERT, director of engineering.
 DICK PRAT, director of news & public affairs.
 ANNE-MARIE NUYTEN, director of communications.
 GARY RAPPAPORT, creative director.

Rates: Available on request.

BBM Weekly Reach (Spring 1989): 535,000.

CIHF-TV

Halifax

(Ch. 20)

Network Service: None, independent.

Licensee: New Brunswick Broadcasting Ltd., 335 Union St., Box 2000, Saint John, N.B. E2L 3T4.

Mailing Address: Burnside Industrial Park, 14 Akerley Blvd., Dartmouth, N.S. B3B 1J3.

Telephone: 902-468-2223; 506-632-2222. **Fax:** 902-468-2154.

Technical Facilities: Channel No. 20 (506-512 MHz). Authorized power: 25.1-kw max. & 10.8-kw horizontal visual, 3.7-kw max. & 1.6-kw horizontal aural. Antenna: 691-ft. above av. terrain, 895-ft. above sea level, lat. 44° 39' 03", long. 63° 39' 28".

Transmitter: Geizer Hill.

Ownership: New Brunswick Broadcasting Co. Ltd.

Began Operation: September 5, 1988.

Represented (sales): CanVideo Television Sales Ltd. (Toronto, Montreal); Brydson Spot Sales Inc. (eastern U.S.).

Personnel:

LARRY NICHOLS, president & general manager.
 DONALD VERGE, station manager.
 CHUCK GARRISON, sales manager.
 STEVE WILSON, technical manager.
 CHUCK STEWART, executive producer.
 BRUCE GRAHAM, news director.

Rates: Available on request.

BBM Weekly Reach (Spring 1989): 542,000.

Canadian TV Stations—Nova Scotia

CBIT

Sydney

(Ch. 5)

English Outlet

Network Service: CBC.

Licensee: Canadian Bcstg. Corp., 1500 Bronson Ave., Ottawa, Ont.

Studio: 285 Alexandra St., Sydney, N.S. B1P 6H7.

Telephone: 902-539-5050. Fax: 902-562-7547.

Technical Facilities: Channel No. 5 (76-82 MHz). Authorized power: 54-kw visual, 10.8-kw aural. Antenna: 468-ft. above av. terrain, 342-ft. above ground, 642-ft. above sea level, lat. 46° 05' 40", long. 60° 08' 55".

Transmitter: 3.5-mi. NE of Sydney, N.S.

AM Affiliate: CBI, 10-kw, 1140 kHz.

FM Affiliate: CBI-FM, 100-kw, 105 MHz.

Ownership: Canadian Bcstg. Corp.

Began Operation: September 26, 1972.

Represented (sales): CBC National Selective Television Sales (Canada); Canadian Standard Broadcast Sales Inc. (U.S.).

Personnel:

GORDON TIZZARD, location manager.
BRIAN SLEMMING, executive producer.

Rates: Available on request.

BBM Weekly Reach (Spring 1989): 128,000.

CJCB-TV

Sydney

(Ch. 4)

Network Service: CTV.

Licensee: ATV (Cape Breton) Div. of CHUM Ltd.

Studio: 1283 George St., Box 469, Sydney, N.S. B1P 6H5.

Telephone: 902-562-5511. Fax: 902-564-0495.

Technical Facilities: Channel No. 4 (66-72 MHz). Authorized power: 180-kw visual, 108-kw aural. Antenna: 399-ft. above av. terrain, 300-ft. above ground, 525-ft. above sea level, lat. 46° 07' 19", long. 60° 10' 26".

Transmitter: 1283 George St., Sydney, N.S.

Ownership: CHUM Ltd.

Began Operation: September 30, 1954.

Represented (sales): J. M. I. Communications Group (U.S.); Alexander, Pearson & Dawson Inc. (Canada).

Personnel:

F. G. SHERRATT, president.
KENNETH M. BOYCE, general manager.
BILL HOLMES, director of operations.
DAVID MacLEOD, local sales manager.
EDGAR J. BENNETT, chief engineer.
R. MacDONALD, news director.
W. E. MacTAVISH, program director.
G. BACICH, promotion director.
E. K. WILLIAMS, traffic & accounting.
ANNE MacRAE, continuity.

Rates: On request.

B-246

BBM Weekly Reach (Spring 1989): 197,000.

NOVA SCOTIA REPEATER STATIONS

Antigonish—CJCB-TV-2, Ch. 9, ATV Cape Breton (CJCB-TV, Sydney) 140-kw.

Aspen—CBHT-14, Ch. 5, CBC (CBHT, Halifax) 95-w.

Bay St. Lawrence—CBIT-17, Ch. 13, CBC (CBHT, Halifax) 5-w.

Bay St. Lawrence—CJCB-TV-5, Ch. 7, ATV Cape Breton (CJCB-TV, Sydney) 1-w.

Blue Mountain—CBHT-18, Ch. 5, CBC (CBHT, Halifax) 16.2-w.

Bridgetown—CJCH-TV-4, Ch. 13, ATV System (CJCH-TV, Halifax) 58-w.

Bridgewater—NEW, Ch. 9, New Brunswick Bcstg. Co. Ltd. (CIHF-TV, Halifax) 6.67-kw.

Caledonia—CBHT-9, Ch. 2, CBC (CBHT, Halifax) 226-kw.

Canning—CJCH-TV-1, Ch. 10, ATV System (CJCH-TV, Halifax) 18-kw.

Cheticamp—CBHFT-4, Ch. 10, CBC (CBAFT, Moncton, N.B.) 7.9-kw.

Cheticamp—CBIT-2, Ch. 2, CBC (CBHT, Halifax) 2.47-kw.

Country Harbour Mine—CBHT-15, Ch. 6, CBC (CBHT, Halifax) 29.5-w.

Oigby—CBHFT-6, Ch. 58, CBC (CBAFT, Moncton, N.B.) 3.14-kw.

Oigby—CBHT-7, Ch. 52, CBC (CBHT, Halifax) 3.14-kw.

Oingwall—CBIT-16, Ch. 12, CBC (CBHT, Halifax) 48-w.

Oingwall—CJCB-TV-3, Ch. 9, ATV Cape Breton (CJCB-TV, Sydney) 5-w.

Garden of Eden—CBHT-19, Ch. 17, CBC (CBHT, Halifax) 350-w.

Goshen—CBHT-13, Ch. 2, CBC (CBHT, Halifax) 8.9-w.

Halifax—CBHFT, Ch. 13, CBC (CBAFT, Moncton, N.B.) 3.86-kw.

Ingonish—CBIT-15, Ch. 2, CBC (CBHT, Halifax) 5-w.

Inverness—CBIT-19, Ch. 8, CBC (CBHT, Halifax) 730-w.

Inverness—CJCB-TV-1, Ch. 6, ATV Cape Breton (CJCB-TV, Sydney) 9.4-kw.

Liverpool—CBHT-1, Ch. 12, CBC (CBHT, Halifax) 970-w.

Lochaber—CBHT-12, Ch. 33, CBC (CBHT, Halifax) 100-w.

Mabou—CBIT-4, Ch. 10, CBC (CBHT, Halifax) 28-w.

Margaree—CBIT-5, Ch. 11, CBC (CBIT, Sydney) 10-w.

Marinette—CJCH-TV-8, Ch. N.A., ATV System (CJCH-TV, Halifax) 5-w.

Middle River—CBIT-20, Ch. 11, CBC (CBIT, Sydney) 10-w.

Middleton—CBHFT-5, Ch. 46, CBC (CBAFT, Moncton, N.B.) 120-kw.

Middleton—CBHT-6, Ch. 8, CBC (CBHT, Halifax) 17.2-kw.

Mulgrave—CBHFT-2, Ch. 7, CBC (CBAFT, Moncton, N.B.) 106-kw.

Mulgrave—CBHT-11, Ch. 12, CBC (CBHT, Halifax) 129-kw.

New Glasgow—CBHFT-7, Ch. 15, CBC (CBAFT, Moncton, N.B.) 6.4-kw.

New Glasgow—CBHT-5, Ch. 4, CBC (CBHT, Halifax) 479-w.

New Glasgow—CJCB-TV-4, Ch. 2, ATV Cape Breton (CJCB-TV, Sydney) 5-w.

Northeast Margaree—CBIT-6, Ch. 13, CBC (CBHT, Halifax) 68-w.

Pleasant Bay—CBIT-3, Ch. 8, CBC (CBIT, Sydney) 55-w.

Port Hawkesbury—CJCB-TV-6, Ch. 3, ATV Cape Breton (CJCB-TV, Sydney) 5.6-kw.

Sheet Harbour—CBHT-4, Ch. 11, CBC (CBHT, Halifax) 8.9-kw.

Sheet Harbour—CJCH-TV-5, Ch. N.A., ATV System (CJCH-TV, Halifax) 5-w.

Shelburne—CBHT-2, Ch. 7, CBC (CBHT, Halifax) 8.4-kw.

Sherbrooke—CBHT-16, Ch. 4, CBC (CBHT, Halifax) 8.9-w.

Sunnybrae—CBHT-17, Ch. 6, CBC (CBHT, Halifax) 16.2-w.
Sydney—CBHT-3, Ch. 13, CBC (CBAFT, Moncton, N.B.) 4.5-kw.
Truro—CBHT-8, Ch. 55, CBC (CBHT, Halifax) 5.5-kw.
Truro—CJCH-TV-2, Ch. 12, ATV System (CJCH-TV, Halifax) 10-w.
Truro—NEW, Ch. 18, New Brunswick Bcstg. Co. Ltd. (CIHF-TV, Halifax) 6-kw.
Valley—CJCH-TV-3, Ch. 12, ATV System (CJCH-TV, Halifax) 10-w.
West Caledonia—CJCH-TV-6, Ch. 6, ATV System (CJCH-TV, Halifax) 100-kw.
Weymouth—CBHT-8, Ch. 34, CBC (CBAFT, Moncton, N.B.) 100-w.
Weymouth—CBHT-10, Ch. 24, CBC (CBHT, Halifax) 100-w.
Whycocomagh—CBIT-18, Ch. 10, CBC (CBIT, Sydney) 99-w.
Wolfville—NEW, Ch. 20, New Brunswick Bcstg. Co. Ltd. (CIHF-TV, Halifax) 126-kw.
Yarmouth—CBHT-1, Ch. 3, CBC (CBAFT, Moncton, N.B.) 19.5-kw.
Yarmouth—CBHT-3, Ch. 11, CBC (CBHT, Halifax) 15.7-kw.
Yarmouth—CJCH-TV-7, Ch. 40, ATV System (CJCH-TV, Halifax) 36-kw.

ONTARIO

CKVR-TV

Barrie

(Ch. 3)

Network Service: CBC.

Licensee: CKVR Channel 3, Div. of CHUM Ltd., Box 519, Barrie, Ont. L4M 4T9.

Studio: 33 Beacon Rd., Barrie, Ont. L4M 4T9.

Telephones: 705-734-3300; 800-461-5820. **Fax:** 705-726-4669.

Technical Facilities: Channel No. 3 (60-66 MHz). Authorized power: 100-kw visual, 10-kw aural. Antenna: 1118-ft. above av. terrain, 1000-ft. above ground, 1948-ft. above sea level, lat. 44° 21' 05", long. 79° 41' 55".

Transmitter: 33 Beacon Rd., Barrie, Ont.

Satellite Earth Station: Andrew, 4.5-meter; Scientific-Atlanta receivers.

News Services: Broadcast News, Canadian Press.

Ownership: CHUM Ltd.

Began Operation: September 28, 1955.

Represented (sales): Alexander, Pearson & Dawson Inc.

Personnel:

RON WATERS, vice president & general manager.
 JOHN WOOD, vice president, sales.
 DOUG GARRAWAY, operations manager.
 JOHN McCULLOGH, general sales manager.
 ROD REID, director of engineering.
 TONY PANACCI, news director.
 PEGGY HEBDEN, traffic director.

Highest 30 Sec. Rate: \$500.

BBM Weekly Reach (Spring 1989): 1,502,000.

CHCH-TV

Hamilton

(Ch. 11)

Network Service: None, independent.

Licensee: Niagara Television Ltd., 163 Jackson St. W., Box 2230, Station A, Hamilton, Ont. L8N 3A6.

1990 Edition

Studio: 163 Jackson St. W, Hamilton, Ont. L8N 3A6.

Sales Office: 1000 Yonge St., Toronto, Ont.

Telephones: 416-522-1101; 416-963-7800. **Fax:** 416-523-8011.

Technical Facilities: Channel No. 11 (198-204 MHz). Authorized power: 325-kw visual, 23-kw aural. Antenna: 1173-ft. above av. terrain, 1093-ft. above ground, 1718-ft. above sea level, lat. 43° 12' 27", long. 79° 46' 28".

Transmitter: 1-mi. SW of Stoney Creek, atop Escarpment.

Multichannel TV Sound: Stereo only.

News Services: AP, Broadcast News, Visnews.

Ownership: Selkirk Communications Ltd.

Began Operation: June 7, 1954.

Represented (sales): All-Canada Radio & Television Ltd.

Personnel:

BRIAN FOLEY, president & chief executive officer.
 REG McGUIRE, vice president & general manager.
 SHARI FERRIS, vice president, sales & marketing.
 JIM MERCER, vice president, engineering.
 JOHN BEST, vice president, news & public affairs.
 KEVIN BYLES, vice president, programming.
 NEIL MacLEAN, vice president, finance.
 DOUG ELPHICK, local sales manager.
 ROB BRIGNELL, promotion director.
 ROSE STRICKER, executive producer, program development.

Rates: Available on request.

BBM Weekly Reach (Spring 1989): 4,060,000.

CJBN-TV

Kenora

(Ch. 13)

Network Service: CTV.

Licensee: Norcom Telecommunications Ltd., Box 66, Keewatin, Ont. P0X 1C0.

Telephone: 807-547-2852. **Fax:** 807-547-2263.

Technical Facilities: Channel No. 13 (210-216 MHz). Authorized power: 17.7-kw visual, 3.3-kw aural.

Represented (sales): All-Canada Radio & TV Ltd. (U.S.); Metrospot Television Ltd. (Toronto, Montreal); Metro Marketing West Ltd. (Vancouver); All-Canada Communications (Winnipeg & U.S.).

Personnel:

PAUL DICKIE, president.
 A. G. GUBBELS, vice president & general manager.
 DARRYL MICHALUK, general sales manager.
 WARREN RITCHE, chief engineer.
Rates: Available on request.

CKWS-TV

Kingston

(Ch. 11)

Network Service: CBC.

Licensee: The Frontenac Bcstg. Co. Ltd., 170 Queen St., Kingston, Ont. K7K 1B2.

Studio: 170 Queen St., Kingston, Ont. K7K 1B2.

Telephone: 613-544-2340. **Fax:** 613-544-5508.

Technical Facilities: Channel No. 11 (198-204 MHz). Authorized power: 325-kw visual, 32.5-kw aural. Antenna: 851-ft. above av. terrain, 826-ft. above ground, 1110-ft. above sea level, lat. 44° 10' 02", long. 76° 25' 40".

Transmitter: Wolfe Island, 3-mi. off Kingston Mainland.

Canadian TV Stations—Ontario

Multichannel TV Sound: Stereo only.

AM Affiliate: CFFX, 10-kw, 960 kHz.

FM Affiliate: CFMK, 2.7-kw, 96.3 MHz (No. 242), 500-ft.

News Services: Broadcast News, CBC.

Ownership: Power Corp.

Began Operation: December 9, 1954.

Represented (sales): Paul Mulvihill Limited (Toronto, Montreal & Vancouver); All-Canada Radio & Television Ltd. (U.S.).

Personnel:

JOHN F. TUCKER, executive vice president & general sales manager.
LARRY CAMERON, vice president, engineering.
WARREN ARSENAULT, vice president, programming.
TOM BRENNAN, news director.
MARK POTTER, sports director.

Rates: Available on request.

BBM Weekly Reach (Spring 1989): 329,000.

CKCO-TV

Kitchener

(Ch. 13)

Network Service: CTV.

Licensee: CAP Communications, 864 King St. W. (a div. of Electrohome Ltd.), Kitchener, Ont. N2G 4E9.

Studio: 864 King St. W, Kitchener, Ont. N2G 4E9.

Telephones: 519-578-1313, Kitchener; 416-456-2390, Toronto.

Telex: 069-55432. **Telcopier:** 519-578-8375.

Technical Facilities: Channel No. 13 (210-216 MHz). Authorized power: 325-kw visual, 65-kw aural. Antenna: 1015-ft. above av. terrain, 715-ft. above ground, 2140-ft. above sea level, lat. 43° 24' 15", long. 80° 38' 05".

Transmitter: Baden Hill, Ont.

AM Affiliate: CKKW (Stereo), 10-kw, 1090 kHz.

FM Affiliate: CFCA-FM, 100-kw, 105.3 MHz (No. 287).

News Services: ABC, CTV, NBC, UPC, UPI Sports.

Ownership: Electrohome Ltd.

Began Operation: March 1, 1954.

Represented (sales): Paul Mulvihill Limited (Toronto, Montreal, Winnipeg & Vancouver); Young Canadian Ltd. (New York).

Personnel:

W. D. McGREGOR, president.
DON WILLCOX, general manager.
R. H. McKEOWN, television general sales manager.
JOHN B. GERMAN, national sales director.
REG SELLNER, manager, promotion & public relations.
ALAN BROOKS, program manager & film buyer.
PAUL TURCHAN, engineering manager.

Highest 30 Sec. Rate: \$925.

BBM Weekly Reach (Spring 1989): 2,387,000.

CFPL-TV

London

(Ch. 10)

Network Service: None, independent.

B-248

Licensee: CFPL Bcstg. Ltd., One Communications Rd., Box 2880, Terminal A, London, Ont. N6A 4H9.

Studio: One Communications Rd., London, Ont. N6A 4H9.

Telephone: 519-686-8810. **Telex:** 064-5846. **Fax:** 519-668-3288.

Technical Facilities: Channel No. 10 (192-198 MHz). Authorized power: 325-kw visual, 43.2-kw aural. Antenna: 1000-ft. above av. terrain, 981-ft. above ground, 1868-ft. above sea level, lat. 42° 57' 15", long. 81° 15' 58".

Transmitter: One Communications Rd.

AM Affiliate: CFPL, 10-kw (5-kw night), 980 kHz.

FM Affiliate: CFPL-FM, 200-kw, 95.9 MHz (No. 240), 870-ft.

News Services: Broadcast News, Canadian Press, CBS, Canada News Wire, ISN, CNN.

Ownership: CFPL Bcstg. Ltd., 100%. Martha G. Blackburn, chmn.

Began Operation: November 28, 1953.

Represented (sales): All-Canada Radio & Television Ltd.

Represented (engineering): D. E. M. Allen (Winnipeg, Man.).

Personnel:

ROBERT V. ELSDEN, president.
E. W. EADINGER, vice president & general manager.
DON HAUSER, general sales manager.
CHRIS CLEAVER, local sales manager.
LORNE FREED, director of program operations.
DONALD T. WILSON, director of engineering.
GEORGE CLARK, director of news & information.
STEVE LANE, promotion director.
TONY REA, business manager.
HEATHER LUNICK, traffic supervisor.
L. J. SHAUNESSY, manager, marketing services.
IAN McRAE, design services supervisor.

Highest 30 Sec. Rate: \$975.

Combination rate: CFPL-TV London & CKNX-TV, Wingham.

BBM Weekly Reach (Spring 1989): 789,000.

CHNB-TV

North Bay

(Ch. 4)

Network Service: CBC.

Licensee: Mid-Canada Communications Corp., 699 Froot Rd., Sudbury, Ont. P3C 5A3.

Studios: 755 Main St. E, North Bay, Ont; 100 Hartley St., Toronto, Ont. M4Y 2L1.

Telephones: 705-472-2221; 705-478-3111.

Technical Facilities: Channel No. 4 (66-72 MHz). Authorized power: 100-kw visual, 10-kw aural. Antenna: 730-ft. above av. terrain, 500-ft. above ground, 1715-ft. above sea level, lat. 46° 03' 46", long. 79° 26' 05".

Transmitter: Powassan, Ont.

Ownership: Mid-Canada Communications Corp.

Began Operation: October 11, 1971.

Personnel:

BAXTER RICARD, chairman & president.
GEORGE LUND, vice president & general manager, Mid-Canada Communications.
MIKE FAWCETT, general manager & director of corporate engineering.
MARY LUND, general sales manager.
SCOTT LUND, station/sales manager.
JEFF TURL, director, operations.
CHUCK HASKINS, chief engineer.
JAMES TUCKETT, news director.
LAIRD WHITE, promotion director.
DEAN BERGERON, controller.

Highest 30 Sec. Rate: \$350.

BBM Weekly Reach (Spring 1989): 95,000.

CKNY-TV

North Bay

(Ch. 10)

Network Service: CTV.

Licensee: Mid-Canada Communications Corp., 699 Frood Rd., Sudbury, Ont. P3C 5A3.

Studio: 245 Oak St., North Bay, Ont. P1B 8P8.

Telephone: 705-476-3111.

Technical Facilities: Channel No. 10 (192-198 MHz). Authorized power: 70.5-kw visual, 7.1-kw aural. Antenna: Directional, 607-ft. above av. terrain, 358-ft. above ground, 1565-ft. above sea level, lat. 46° 03' 46", long. 79° 26' 05".

Transmitter: Hwy. 11, 5-mi. S at Powassan, Ont.

News Services: Broadcast News, Canada News Wire, Canadian Press, CTV.

Ownership: Mid-Canada Communications Corp.

Began Operation: December 19, 1955.

Represented (sales): All-Canada Radio & Television Ltd.

Personnel:

SCOTT LUND, station manager.
MARY LUND, general sales manager.
JEFF TURL, operations manager.
JAMES TUCKETT, news director.
BILL CALENDER, program director.
LAIRD WHITE, promotion director.
DEAN BERGERON, controller.

Rates: Available on request.

BBM Weekly Reach (Spring 1989): 86,000.

CBOT

Ottawa

(Ch. 4)

English Outlet

Network Service: CBC.

Licensee: Canadian Bcstg. Corp., 1500 Bronson Ave., Ottawa, Ont.

Studio: 250 Lanark Ave., Ottawa, Ont. K1Y 1E4.

Mailing Address: Box 3220, Station C, Ottawa, Ont. K1Y 1E4.

Telephone: 613-724-1200. Telex: 053-4820.

Technical Facilities: Channel No. 4 (66-72 MHz). Authorized power: 100-kw visual, 10-kw aural. Antenna: 1310-ft. above av. terrain, 618-ft. above ground, 1768-ft. above sea level, lat. 45° 30' 11", long. 75° 51' 02".

Transmitter: Camp Fortune, P.Q.

Satellite Earth Stations: Andrew, 5-meter C-band; Andrew, 5-meter Ku- & C-band.

AM Affiliate: CBO, 50-kw, 920 kHz (CBC).

FM Affiliate: CBO-FM, 84-kw, 103.3 MHz.

Ownership: Canadian Bcstg. Corp.

Began Operation: June 2, 1953.

Represented (sales): CBC National Selective Television Sales (Canada); Canadian Standard Broadcast Sales Inc. (U.S.).

1990 Edition

Personnel:

PAULINE SINCENNES, assistant regional director, National Capital Region.
CHARLOTTE O'DEA, regional manager of communications, National Capital Region.
ROBERT HOTTE, plant manager, television.
NORM BOLEN, director of programming, CBOT.
MARIE MARTINEAU, area sales manager.
PAUL MUNSON, regional engineer.
GILLES DUSSAULT, controller.
PETER McNELLY, executive producer, "News Day".

Rates: Available on request.

BBM Weekly Reach (Spring 1989): 792,000.

CJOH-TV

Ottawa

(Ch. 13)

Network Service: CTV.

Licensee: Nation's Capital Television Inc.

Studio: 1500 Merivale Rd., Nepean, Ont. K2E 6Z5.

Mailing Address: Box 5813, Merivale Depot, Ottawa, Ont. K2C 3G6.

Telephone: 613-224-1313. Telex: 053-4294. Fax: 613-224-7998.

Technical Facilities: Channel No. 13 (210-216 MHz). Authorized power: 178-kw visual, 35.6-kw aural. Antenna: Directional, 1150-ft. above av. terrain, lat. 45° 30' 01", long. 75° 51' 02".

Transmitter: Camp Fortune, P.Q.

News Services: ABC, AP, Canadian Press, CTV.

Ownership: Baton Broadcasting Inc. A. L. Beattie, chmn.; D. G. Bassett, pres. & chief exec. officer; E. J. Delaney, exec. v.p.; J. J. Garwood, exec. v.p. & chief operating officer. Baton Broadcasting Inc. owns Russwood Bcstg. Ltd.

Began Operation: March 12, 1961. Sold to present owner by Bushnell Communications 1988.

Represented (sales): Young Canadian Ltd. (U.S.); Glen-Warren Broadcast Sales (Canada).

Personnel:

DOUGLAS BASSETT, chairman & president.
B. MATTHEWS, vice president & general manager.
ALLAN D. MacKAY, vice president & station manager.
VINCE PONS, vice president & general sales manager.
A. REEVE, vice president, engineering.
A. R. DEDMAN, vice president, finance.
RAY SAPIANO, promotion & marketing director.
GERALD NIXON, director of operations.
T. HAYES, operations manager.
W. J. BEVERIDGE, programming director.

Rates: Available on request.

BBM Weekly Reach (Spring 1989): 1,442,000.

CBOFT

Ottawa, Ont.-Hull, P.Q.

(Ch. 9)

French Outlet

Network Service: SRC.

Licensee: Societe Radio-Canada, 1500 Bronson Ave., Ottawa, Ont.

Studio: 250 Lanark Ave., Ottawa.

Telephone: 613-724-1200. Telex: 053-4820.

Technical Facilities: Channel No. 9 (186-192 MHz). Authorized power: 128-kw max. visual, 12.8-kw max. aural. Antenna: 1394-ft. above av. terrain, 702-ft. above ground, 1852-ft. above sea level, lat. 45° 30' 11", long. 75° 51' 02".

Canadian TV Stations—Ontario

Transmitter: Camp Fortune, P.O.

AM Affiliate: CBOF, 50-kw, 1250 kHz (CBC).

FM Affiliate: CBOF-FM, 84-kw, 102.5 MHz (CBC).

Ownership: Canadian Bcstg. Corp.

Began Operation: June 24, 1955.

Represented (sales): CBC National Selective Television Sales (Canada); Canadian Standard Broadcast Sales Inc. (U.S.).

Personnel:

GERRY JANNETEAU, regional director, Ottawa area.
PAULINE SINCENNES, assistant regional director, Ottawa area.
GILLES PERRON, area sales manager.
ROBERT HOTTE, television plant manager.
PAUL MUNSON, regional engineer.
JACQUES BOUCHER, program manager.
SYLVAIN LAFRANCE, program director, CBOF-FM.
CHARLOTTE O'DEA, director of communications.
MARYSE LAIROT, supervisor, French publicity.
PIERRE FOURNIER, executive producer, news.

Rates: Available on request.

BBM Weekly Reach (Spring 1989): 298,000.

CHRO-TV Ottawa-Pembroke

(Ch. 5)

Network Service: CBC.

Licensee: Mid-Canada Communications Corp., 699 Froot Rd., Sudbury, Ont. P3C 5A3.

Studios: Forest Lea Rd., Pembroke; 200 Isabella St., Sudbury, Ont.

Telephone: 613-735-1036. **Telex:** 053-34515.

Technical Facilities: Channel No. 5 (76-82 MHz). Authorized power: 100-kw visual, 10-kw aural. Antenna: 496-ft. above av. terrain, 580-ft. above ground, 1042-ft. above sea level, lat. 45° 50' 02", long. 77° 09' 50".

News Service: Broadcast News.

Ownership: Mid-Canada Communications Corp.

Began Operation: October 1, 1977.

Represented (sales): CanVideo Television Sales Ltd. (Toronto & Montreal); Metro Marketing West Ltd. (Vancouver); Brydson Media Sales International (eastern U.S.).

Personnel:

BAXTER RICARD, chairman & president.
GEORGE LUND, vice president & general manager, Mid-Canada Communications.
MIKE FAWCETT, acting general manager & director of engineering.
MARY LUND, general sales manager.
W. P. (BILL) CALLENDER, director of programming.
MIKE ST. AMAND, chief engineer.
LARRY GAVIN, operations manager.
MIKE KELLER, station/sales manager, Pembroke.
GEORGE MacMILLAN, sales manager, Ottawa.
DAN NYZNIK, news director.
LAIRD WHITE, promotion director.
DEAN BERGERON, controller.

Highest 30 Sec. Rate: \$350.

BBM Weekly Reach (Spring 1989): 381,000.

CHEX-TV

Peterborough

(Ch. 12)

Network Service: CBC.

Licensee: Kawartha Broadcasting Co. Ltd., Box 4150, Peterborough, Ont. K9J 6Z9.

Studio: Douro Twp.

Telephone: 705-742-0451.

Technical Facilities: Channel No. 12 (204-210 MHz). Authorized power: 163-kw visual, 16.3-kw aural. Antenna: 771-ft. above av. terrain, 772-ft. above ground, 1590-ft. above sea level, lat. 44° 19' 45", long. 78° 18' 03".

Transmitter: 1-mi. NE of Peterborough in Douro Twp.

Multichannel TV Sound: Stereo only.

Satellite Earth Stations: 2 C-band; 1 Ku-band.

AM Affiliate: CHEX, 10-kw (5-kw night), 980 kHz.

FM Affiliate: CFMP, 31.4-kw, 101.5 MHz (No. 268), 500-ft.

News Services: Broadcast News, CBC.

Ownership: Power Corp.

Began Operation: March 28, 1955.

Represented (sales): Paul Mulvihill Limited; All-Canada Radio & Television Ltd. (U.S.).

Represented (legal): Donald White.

Personnel:

JACK RUTTLE, president.
BRUCE ANDERSON, executive vice president & program manager.
PETER BELLEGHEM, vice president, sales.
BEN WILKE, chief engineer.
ANITA COSBURN, traffic director.
WALLY MACHT, news director.
JUDY CARSWELL, promotion director.
TED EASON, business manager.

Highest 30 Sec. Rate: \$360.

BBM Weekly Reach (Spring 1989): 648,000.

CHBX-TV

Saulte Ste. Marie

(Ch. 2)

Network Service: CTV.

Licensee: Huron Broadcasting Ltd.

Studio: 119 East St., Saulte Ste. Marie, Ont. P6A 5M2.

Technical Facilities: Channel No. 2 (54-60 MHz). Authorized power: 100-kw visual, 10-kw aural. Antenna: 600-ft. above av. terrain, lat. 46° 35' 40", long. 84° 21' 00".

Ownership: Huron Broadcasting Ltd.

Represented (sales): All-Canada Radio & Television Ltd.

Personnel: See CJIC-TV, Saulte Ste. Marie.

Rates: See CJIC-TV, Saulte Ste. Marie.

BBM Weekly Reach (Spring 1989): 86,000.

CJIC-TV
Saulte Ste. Marie
 (Ch. 5)

Network Service: CBC.

Licensee: Huron Bcstg. Ltd., 119 East St., Box 370, Saulte Ste. Marie, Ont. P6A 5M2.

Studio: 119 East St., Saulte Ste. Marie, Ont. P6A 5M2.

Telephone: 705-759-8232.

Technical Facilities: Channel No. 5 (76-82 MHz). Authorized power: 37.9-kw visual, 7.6-kw aural. Antenna: Directional, 600-ft. above av. terrain, 500-ft. above ground, 835-ft. above sea level, lat. 46° 35' 40", long. 84° 21' 00".

News Services: Broadcast News, Canadian Press.

Ownership: Huron Broadcasting Ltd.

Began Operation: November 28, 1954.

Represented (sales): All-Canada Radio & Television Ltd.

Personnel:

W. A. ELGIE, president & general manager.
 KARL SEPKOWSKI, news editor.
 FERN VALOIS, engineering.

Highest 30 Sec. Rate: \$100.

BBM Weekly Reach (Spring 1989): 72,000.

CICI-TV
Sudbury
 (Ch. 5)

Network Service: CTV.

Licensee: Mid-Canada Communications Corp., 699 Frood Rd., Sudbury, Ont. P3C 5A3.

Studio: 699 Frood Rd., Sudbury, Ont. P3C 5A3.

Telephone: 705-674-8301.

Technical Facilities: Channel No. 5 (76-82 MHz). Authorized power: 100-kw visual, 10-kw aural. Antenna: 1057-ft. above av. terrain, 2044-ft. above sea level, lat. 46° 30' 02", long. 81° 01' 16".

Transmitter: McKim St.

News Services: Broadcast News, Canadian Press, CTV.

Ownership: Mid-Canada Communications Corp.

Began Operation: October 20, 1953.

Represented (sales): CanVideo Television Sales Ltd. (Montreal & Toronto); Brydson Media Sales International (eastern U.S.); Metro Marketing West (west, Canada & U.S.).

Personnel:

BAXTER RICARD, chairman & president.
 GEORGE LUND, vice president & general manager, Mid-Canada Communications.
 MIKE FAWCETT, general manager & director of corporate engineering.
 MARY LUND, general sales manager.
 DETLEF KRUMBACHEK, chief engineer.
 DON CHAPMAN, news director.
 BILL CALENDER, program director.
 LAIRD WHITE, promotion director.
 DEAN BERGERON, controller.

Rates: Available on request.

BBM Weekly Reach (Spring 1989): 196,000.

CKNC-TV
Sudbury
 (Ch. 9)

Other Network Service: Mid-Canada TV

Network Service: CBC.

Licensee: Mid-Canada Communications Corp., 699 Frood Rd., Sudbury, Ont. P3C 5A3.

Studio: 699 Frood Rd., Sudbury, Ont. P3C 5A3.

Telephone: 705-674-8301.

Technical Facilities: Channel No. 9 (186-192 MHz). Authorized power: 293-kw visual, 29.3-kw aural. Antenna: 627-ft. above av. terrain, 550-ft. above ground, 1600-ft. above sea level, lat. 46° 30' 44", long. 81° 00' 19".

Transmitter: 699 Frood Rd.

News Services: Broadcast News, CBC.

Ownership: Mid-Canada Communications Corp.

Began Operation: October 4, 1971.

Represented (sales): CanVideo Television Sales Ltd. (Montreal & Toronto); Brydson Media Sales International (eastern U.S.); Metro Marketing West (western Canada & U.S.).

Personnel:

BAXTER RICARD, chairman & president.
 GEORGE LUND, vice president & general manager, Mid-Canada Communications.
 MIKE FAWCETT, general manager & director of corporate engineering.
 DEAN BERGERON, controller.
 MARY LUND, general sales manager.
 AL ORME, director, operations.
 DON CHAPMAN, news director.
 DETLEF KRUMBACHER, chief engineer.
 LAIRD WHITE, promotion director.

Highest 30 Sec. Rate: \$350.

BBM Weekly Reach (Spring 1989): 185,000.

CHFD-TV
Thunder Bay
 (Ch. 4)

Network Service: CTV.

Studio: 87 N. Hill St., Thunder Bay, Ont. P7A 5V6.

Telephone: 807-344-9685. **Telex:** 073-4521. **Fax:** 807-345-9923.

Technical Facilities: Channel No. 4 (66-72 MHz). Authorized power: 56-kw visual, 10-kw aural. Antenna: 1257-ft. above av. terrain, lat. 48° 31' 30", long. 89° 06' 50".

Ownership: Thunder Bay Electronics Ltd.

Began Operation: October 14, 1972.

Represented (sales): All-Canada Radio & Television Ltd. (U.S.); Paul Mulvihill Limited (Canada).

Personnel:

See CKPR-TV, Thunder Bay

Rates: Available on request.

BBM Weekly Reach (Spring 1989): 110,000.

Canadian TV Stations—Ontario

CKPR-TV

Thunder Bay

(Ch. 2)

Network Service: CBC.

Licensee: Thunder Bay Electronics Ltd., 87 N. Hill St., Thunder Bay, Ont. P7A 5V6.

Studio: 87 N. Hill St., Thunder Bay, Ont. P7A 5V6.

Telephone: 807-344-9685. **Telex:** 073-4521. **Fax:** 807-345-9923.

Technical Facilities: Channel No. 2 (54-60 MHz). Authorized power: 56-kw visual, 10-kw aural. Antenna: 1257-ft. above av. terrain, 707-ft. above ground, 2307-ft. above sea level, lat. 48° 31' 30", long. 89° 06' 50".

Transmitter: Mount Baldy, 6-mi. NE of Port Arthur.

News Services: Broadcast News, Canada News Wire, Canadian Press, CTV, CBC, NBC, CNN.

Ownership: Thunder Bay Electronics Ltd.

Began Operation: September 17, 1954.

Represented (sales): All-Canada Radio & Television Ltd. (U.S.); Paul Mulvihill Limited (Canada).

Personnel:

H. FRASER OUGALL, president.
A. H. (TONY) SEURET, vice president & general manager.
MANFRED VOLBRACHT, director of engineering.
GARY RINNE, news director.
W. KALLIO, director of operations.
MILLIE LABELLE, program & promotion director.
SANDRA WIGGINS, sales promotion manager.

Rates: On request.

BBM Weekly Reach (Spring 1989): 125,000.

CFCL-TV

Timmins

(Ch. 6)

Network Service: CBC.

Licensee: Mid-Canada Communications Corp., 699 Frood Rd., Sudbury, Ont. P3C 5A3.

Studio: Mont Sacre Coeur, Timmins, Ont.

Telephone: 705-264-4211.

Technical Facilities: Channel No. 6 (82-88 MHz). Authorized power: 100-kw visual, 10-kw aural. Antenna: 557-ft. above av. terrain, 525-ft. above ground, 1592-ft. above sea level, lat. 48° 29' 25", long. 81° 19' 51".

Transmitter: Mont Sacre Coeur, Timmins.

AM Affiliate: CFCL, 10-kw (5-kw night), 620 kHz.

News Services: Broadcast News, Canadian Press.

Ownership: Mid-Canada Communications Corp.

Began Operation: June 24, 1956.

Represented (sales): CanVideo Television Sales (Montreal & Toronto); Brydson Media Sales International (eastern U.S.); Metro Marketing West (west coast, Canada & U.S.).

Personnel:

BAXTER RICARD, chairman & president.
PAUL MARLEAU, executive vice president.
GEORGE LUND, vice president & general manager, Mid-Canada Communications.
MIKE FAWCETT, general manager.
RAY LANVILLE, station sales manager.
RUDY FAUTEUX, director of engineering.

Highest 30 Sec. Rate: \$350.

B-252

Combination rate: CFCL-TV, Timmins; CKNC-TV, Sudbury; CHNB-TV, North Bay; CHRO-TV, Pembroke.

BBM Weekly Reach (Spring 1989): 97,000.

CBLFT

Toronto

(Ch. 25)

French Outlet

Network Service: SRC.

Licensee: Societe Radio-Canada, 1500 Bronson Ave., Ottawa, Ont.

Studio: 100 Carlton St., Toronto.

Mailing Address: Box 500, Station A, 100 Carlton St., Toronto, Ont. M5W 1E6.

Telephones: 416-975-3311; 416-975-3566. **Telex:** 062-17796.

Fax: 416-975-5622.

Technical Facilities: Channel No. 25 (536-542 MHz). Authorized power: 1827-kw visual, 182.7-kw aural. Antenna: 1640-ft. above av. terrain, 1721-ft. above ground, 1990-ft. above sea level, lat. 48° 38' 33", long. 79° 23' 15".

Transmitter: CN Tower, Toronto, Ont.

AM Affiliate: CJBC, 50-kw, 860 kHz.

Ownership: Canadian Bcstg. Corp.

Began Operation: March 23, 1973.

Personnel:

CLAUDE HURTUBISE, general manager.
ROBERT TREMPE, national sales manager.
RUOI LINGHOR, engineering.
REJEAN TURGEON, news supervisor.
DIANE CHAPERON-LOR, manager, communications & promotion.

Rates: Available on request.

BBM Weekly Reach (Spring 1989): 114,000.

CBLT

Toronto

(Ch. 5)

English Outlet

Network Service: CBC.

Licensee: Canadian Bcstg. Corp., 1500 Bronson Ave., Ottawa, Ont.

Studio: Studio 6, 354 Jarvis St., Toronto, Ont. M5W 1E6.

Mailing Address: Box 500, Station A, 500 Church St., Toronto, Ont. M5W 1E6.

Telephone: 416-975-3311. **Telex:** 062-17796.

Technical Facilities: Channel No. 5 (76-82 MHz). Authorized power: 84-kw visual, 16.8-kw aural. Antenna: 1520-ft. above av. terrain, 1602-ft. above ground, 1871-ft. above sea level, lat. 43° 38' 33", long. 79° 23' 15".

Transmitter: CN Tower.

AM Affiliate: CBL, 50-kw, 740 kHz.

FM Affiliate: CBL-FM, 38-kw, 94.1 MHz.

Ownership: Canadian Bcstg. Corp.

Began Operation: September 8, 1952.

Represented (sales): CBC National Selective Television Sales (Canada); Canadian Standard Broadcast Sales (U.S.).

Personnel:

WILLIAM (BILL) ARMSTRONG, regional director for Province of Ontario.
SCOTT JOHNSON, sales manager.
SLAWKO KLYMKIW, executive producer, television news & current affairs.
TERRY DAVIES, production manager.
ROY THOMAS, manager, communications.
RUDI CARTER, program director, CBLT.
STEVE SANKAR, manager, administration & finance.

Rates: Available on request.

BBM Weekly Reach (Spring 1989): 3,261,000.

CFMT-TV

Toronto

(Ch. 47)

Network Service: None, independent.

Licensee: Multilingual Television (Toronto) Ltd., 545 Lake Shore Blvd. W, Toronto, Ont. M5V 1A3.

Studio: 545 Lake Shore Blvd. W, Toronto, Ont. M5V 1A3.

Technical Facilities: Channel No. 47 (668-674 MHz). Authorized power: 1200-kw visual, 120-kw aural. Antenna: 1645-ft. above av. terrain, lat. 43° 38' 33", long. 79° 23' 15".

Transmitter: CN Tower.

Multichannel TV Sound: Stereo only.

AM Affiliate: CFTR, 44-kw, 680 kHz.

FM Affiliate: CHFI-FM, 44-kw, 98.1 MHz, 1815-ft.

Ownership: Multilingual Television (Toronto) Ltd.

Began Operation: October 1, 1979.

Represented (sales): Western Broadcast Sales.

Personnel:

JIM SWARD, president.
TOM AYLEY, vice president, finance.
JIM MACDONALD, station manager.
LESLIE SOLE, program director.
AVERILL MAROUN, promotion director.

Rates: Available on request.

BBM Weekly Reach (Spring 1989): 2,143,000.

CFTO-TV

Toronto

(Ch. 9)

Network Service: CTV.

Licensee: CFTO-TV Ltd., Box 9, Toronto, Ont. M4A 2M9.

Studio: 9 Channel Nine Court, Scarborough, Ont. M1S 4B5.

Sales Office: 2 Bloor St. W., Toronto, Ont.

Telephone: 416-299-2000. Telex: 06-525161. Fax: 416-299-2386.

Technical Facilities: Channel No. 9 (186-192 MHz). Authorized power: 325-kw visual, 43.5-kw aural. Antenna: 1532-ft. above av. terrain, 1613-ft. above ground, 1882-ft. above sea level, lat. 43° 38' 33", long. 79° 23' 15".

Transmitter: CN Tower.

News Services: ABC, Broadcast News, Canadian Press, CTV, NBC, Visnews.

Ownership: Baton Broadcasting Inc. A. L. Beattie, chmn.; D. G. Bassett, pres. & chief exec. officer; E. J. Delaney, exec. v.p.; J. J. Garwood, exec. v.p. & chief operating officer. Baton Broadcasting Inc. owns Ruswood Bcstg. Ltd.; Nation's Capital Television Inc.

1990 Edition

Began Operation: January 1, 1961.

Represented (sales): Young Canadian Ltd. (U.S.); Glen-Warren Broadcast Sales (Canada).

Personnel:

A. L. BEATTIE, chairman.
D. G. BASSETT, president & chief executive officer.
J. J. GARWOOD, executive vice president & chief operating officer.
E. J. DELANEY, vice president & managing director.
J. SPIERS, vice president, operations.
E. J. STUEBING, vice president, news & public affairs.
G. ROCHON, vice president & executive producer.
A. MORRIS, vice president, engineering.
CATHERINE HUPPE, vice president, programming & promotion.
R. A. FILLINGHAM, vice president & secretary.
SEAN DELANEY, local sales manager.
DERWYN SMITH, news director.
RICHARD PALMER, controller.

Rates: Available on request.

BBM Weekly Reach (Spring 1989): 3,977,000.

CICA-TV

Toronto

(Ch. 19)

Network Service: Educational Station.

Licensee: The Ontario Educational Communications Authority, Station Q, Box 200, Toronto, Ont. M4T 2T1.

Studio: Trans-America Bldg., Toronto, Ont.

Telephone: 416-484-2600.

Technical Facilities: Channel No. 19 (500-506 MHz). Authorized power: 1080-kw visual, 108-kw aural. Antenna: 1640-ft. above av. terrain, 1721-ft. above ground, 1990-ft. above sea level, lat. 43° 38' 33", long. 79° 23' 15".

Transmitter: CN Tower, Toronto.

Ownership: Ontario Educational Communications Authority.

Began Operation: September 27, 1970.

Personnel:

BERNARD OSTRY, chairman & chief exec. officer.
MIMI FULLERTON, director general.
B. READ, chief engineer.

BBM Weekly Reach (Spring 1989): 2,315,000.

CITY-TV

Toronto

(Ch. 57)

Network Service: None, independent.

Licensee: CityTV, Div. of CHUM Ltd., 299 Queen St. W, Toronto, Ont. M5V 2Z5.

Studio: 299 Queen St. W, Toronto, Ont. M5V 2Z5.

Telephone: 416-591-5757. Telex: 062-18283.

Technical Facilities: Channel No. 57 (728-734 MHz). Authorized power: 280-kw visual, 28-kw aural. Antenna: 1627-ft. above av. terrain, lat. 43° 38' 33", long. 79° 23' 15".

Transmitter: CN Tower.

News Services: Broadcast News, Canadian Press, CNN, Visnews.

Ownership: CHUM Ltd.

Began Operation: September 28, 1972.

Represented (sales): Alexander, Pearson & Dawson Inc. (Toronto & Vancouver).

Canadian TV Stations—Ontario

Personnel:

M. ZNAIMER, president.
DENNIS FITZ-GERALD, vice president & general manager.
JAY SWITZER, station manager & director of purchased programming.
MARY POWERS, director, corporate communications & community relations.
GREG MUDRY, general sales manager.
VICTOR RODRIGUEZ, local sales manager.
RON REID, director of operations & engineering.
STEVE HURLBUT, director of news programming.
MARK RUBENSTEIN, business manager.

Highest 30 Sec. Rate: \$2000.

BBM Weekly Reach (Spring 1989): 3,259,000.

CIII-TV

Toronto-Paris

(Ch. 6)

Network Service: None, independent.

Licensee: Global Television Network, 81 Barber Greene Rd., Don Mills, Ont. M3C 2A2.

Studio: 81 Barber Greene Rd.

Telephone: 416-446-5311.

Technical Facilities: Channel No. 6 (82-88 MHz). Authorized power: 100-kw visual, 15-kw aural. Antenna: 1037-ft. above av. terrain, lat. 43° 15' 39", long. 80° 26' 39".

Transmitter: SW of Paris.

News Services: Broadcast News, CNN, Group W Newsfeed, NBC, Reuters, Visnews.

Ownership: Global Ventures Western Ltd., 82.5%.

Began Operation: January 6, 1974.

Represented (sales): CanVideo Television Sales Ltd. (Toronto, Montreal); Metro Marketing West Ltd. (Vancouver, western U.S.); Brydson Media Sales International (eastern U.S.).

Personnel:

DAVID MINTZ, president.
MICHAEL SPIVAK, vice president, production/business affairs.
DOUG BONAR, vice president, news & operations.
RODGER HONE, vice president, marketing.
JOHN BURGIS, vice president, finance & administration.
BILL STEWART, vice president, programming.
NANCY SMITH, vice president, communications.
BILL GIVENS, director of marketing services.

Highest 30 Sec. Rate: \$15,000.

BBM Weekly Reach (Spring 1989): 6,014,000.

CBET

Windsor

(Ch. 9)

Network Service: CBC.

Licensee: Canadian Broadcasting Corp., 1500 Bronson Ave., Ottawa, Ont. K1G 3J5.

Studio: 825 Riverside Drive W., Windsor, Ont. N9A 5K9.

Mailing Address: Box 1609, Windsor, Ont. N9A 1K7.

Telephone: 519-255-3411. **Telex:** 064-77622. **Fax:** 519-255-3403.

Technical Facilities: Channel No. 9 (186-192 MHz). Authorized power: 325-kw visual, 32.5-kw aural. Antenna: Directional, 621-ft. above av. terrain, 623-ft. above ground, 1208-ft. above sea level, lat. 42° 18' 59", long. 83° 02' 58".

Transmitter: 825 Riverside Dr. W, Windsor.

Ownership: Canadian Bcstg. Corp.

Began Operation: September 16, 1954 as CKLW-TV. Transferred from RKO General Inc. July 24, 1970 in accordance with CRTC's direction on Canadian ownership. Purchased by CBC Sept. 1, 1975.

Represented (sales): Canadian Standard Broadcast Sales Inc. (U.S.); CBC National Selective Television Sales (Canada).

Personnel:

BRUCE TAYLOR, director of television, CBC Windsor.
FRED STECHER, plant manager.
R. J. KRYGER, manager, television technical facilities.
RON SUTHERLAND, sales manager.
STEVE ANDRUSIAK, executive producer, news.
R. SUAVE, supervisor, television technical production services.
JIM MOLNAR, communications officer.

Rates: On request.

BBM Weekly Reach (Spring 1989): 255,000.

CKNX-TV

Wingham

(Ch. 8)

Network Service: None, independent.

Licensee: CNKX Broadcasting Ltd., 215 Carling Terrace, Wingham, Ont. NOG 2W0.

Studio: Carling Terrace, Wingham, Ont. NOG 2W0.

Telephone: 519-357-1310. **Telex:** 069-55461. **Fax:** 519-357-1897.

Technical Facilities: Channel No. 8 (180-186 MHz). Authorized power: 260-kw visual, 26-kw aural. Antenna: 793-ft. above av. terrain, 650-ft. above ground, 1800-ft. above sea level, lat. 44° 05' 26", long. 81° 12' 26".

Transmitter: 4-mi. S of Walkerton.

AM Affiliate: CKNX, 10-kw (1-kw night), 920 kHz.

FM Affiliate: CKNX, 100-kw, 101.7 MHz.

News Service: Broadcast News.

Ownership: CKNX Broadcasting Ltd. Robert V. Elsdon, president

Began Operation: November 18, 1955.

Represented (sales): All-Canada Radio & Television Ltd.

Personnel:

ROBERT V. ELSDEN, president.
AL SKELTON, vice president & general manager.
PAUL MERCEY, local sales coordinator.
GERRY BELANGER, director of engineering.
RAY BAYNTON, news director.
PEG CAMERON, television promotion director.
CATHY WALTERS, television traffic coordinator.
CLARENCE WEIMA, operations manager.
NANCY BURTON, accounting supervisor.

Rates: For combination rates, see CFPL-TV, London, Ont.

BBM Weekly Reach (Spring 1989): 167,000.

ONTARIO REPEATER STATIONS

Albion—NEW, Ch. 7, TV Ontario (CICA-TV, Toronto) 10-w.

Armstrong—CBLIT, Ch. 10, CBC (CBNT, St. John's, Nfld.) 10-w.

Armstrong—NEW, Ch. 13, TV Ontario (CICA-TV, Toronto) 8-w.

Aroand—NEW, Ch. 10, TV Ontario (CICA-TV, Toronto) 5-w.

Atikokan—CBWCT-1, Ch. 7, CBC (CBWT, Winnipeg, Man.) 2.8-kw.

Attawapiskat—CBLET, Ch. 12, CBC (CFCL-TV, Timmins) 10-w.

Attawapiskat—NEW, Ch. 10, TV Ontario (CICA-TV, Toronto) 10-w.

Bancroft—CHEX-TV-1, Ch. 4, Kawartha Bcstg. (CHEX-TV, Peterborough) 5-w.
Bancroft—CIII-TV-2, Ch. 2, Global Television Network (CIII-TV, Toronto-Paris) 100-kw.
Barclay—NEW, Ch. 30, TV Ontario (CICA-TV, Toronto) 20-w.
Barrie—CBLFT-11, Ch. 55, CBC (CBLFT, Toronto) 7-kw.
Barry's Bay—CBOT-2, Ch. 19, CBC (CBOT, Ottawa) 2.9-kw.
Barwick—NEW, Ch. 21, TV Ontario (CICA-TV, Toronto) 10-w.
Beardmore—CBLAT-5, Ch. 9, CBC (CBLT, Toronto) 8.4-w.
Beardmore—NEW, Ch. 11, TV Ontario (CICA-TV, Toronto) 10-w.
Bearskin Lake—NEW, Ch. 9, TV Ontario (CICA-TV, Toronto) 5-w.
Belle Vallee—NEW, Ch. 34, TV Ontario (CICA-TV, Toronto) 20-w.
Belleville—CBLFT-13, Ch. 15, CBC (CBLFT, Toronto) 180-kw.
Bergland—NEW, Ch. 7, TV Ontario (CICA-TV, Toronto) 10-w.
Big Trout Lake—CBWT-1, Ch. 13, CBC (CBWT, Winnipeg, Man.) 10-w.
Big Trout Lake—NEW, Ch. 8, TV Ontario (CICA-TV, Toronto) 5-w.
Bruce Mines—NEW, Ch. 24, TV Ontario (CICA-TV, Toronto) 20-w.
Caramat—CICA-TV-72, Ch. 10, TV Ontario (CICA-TV, Toronto) 5-w.
Cartier—NEW, Ch. 17, TV Ontario (CICA-TV, Toronto) 20-w.
Cat Lake—NEW, Ch. 9, TV Ontario (CICA-TV, Toronto) 5-w.
Chapleau—CBLFT-22, Ch. 13, CBC (CBLFT, Toronto) 487-w.
Chapleau—CFCL-TV-7, Ch. 7, CBC (CFCL-TV, Timmins) 101-w.
Chatham—CBLFT-10, Ch. 48, CBC (CBLFT, Toronto) 14-kw.
Chatham—CICD-TV-59, Ch. 59, TV Ontario (CICA-TV, Toronto) 34.3-kw.
Coleman Twp.—NEW, Ch. 38, TV Ontario (CICA-TV, Toronto) 20-w.
Collins—NEW, Ch. 8, TV Ontario (CICA-TV, Toronto) 5-w.
Constance Lake—NEW, Ch. 13, TV Ontario (CICA-TV, Toronto) 10-w.
Cornwall—CJOH-TV-8, Ch. 8, Nation's Capital TV Inc. (CJOH-TV, Ottawa) 130-kw.
Deer Lake—NEW, Ch. 9, TV Ontario (CICA-TV, Toronto) 5-w.
Deseronto—CJOH-TV-6, Ch. 6, Nation's Capital TV Inc. (CJOH-TV, Ottawa) 55-kw.
Devlin—NEW, Ch. 43, TV Ontario (CICA-TV, Toronto) 20-w.
Ooble—NEW, Ch. 16, TV Ontario (CICA-TV, Toronto) 20-w.
Oorton—NEW, Ch. 6, TV Ontario (CICA-TV, Toronto) 10-w.
Orftwood—CBLFT-16, Ch. 74, CBC (CBLFT, Toronto) 100-w.
Oryden—CBWDT, Ch. 9, CBC (CBWT, Winnipeg, Man.) 8.9-kw.
Oryden—CBWFT-9, Ch. 6, CBC (CBWFT, Winnipeg, Man.) 11.3-kw.
Oubreuilville—CBLFT-24, Ch. 7, CBC (CBLFT, Toronto) 10-w.
Eagle River—NEW, Ch. 11, TV Ontario (CICA-TV, Toronto) 5-w.
Ear Falls—CBWJT, Ch. 13, CBC (CBWT, Winnipeg, Man.) 10-w.
Ear Falls—NEW, Ch. 3, TV Ontario (CICA-TV, Toronto) 10-w.
Earlton—NEW, Ch. 31, TV Ontario (CICA-TV, Toronto) 20-w.
Elk Lake—NEW, Ch. 17, TV Ontario (CICA-TV, Toronto) 5-w.
Elliot Lake—CBLFT-6, Ch. 12, CBC (CBLFT, Toronto) 18.6-kw.
Elliot Lake—CICI-TV-1, Ch. 3, Mid-Canada Communications Corp. (CICI-TV, Sudbury) 19-kw.
Elliot Lake—CKNC-TV-1, Ch. 7, CBC (CKNC-TV, Sudbury) 34-kw.
Emo—NEW, Ch. 8, TV Ontario (CICA-TV, Toronto) 10-w.
Englehart—CICA-TV-36, Ch. 39, TV Ontario (CICA-TV, Toronto) 20-w.
Espanola—CBLFT-7, Ch. 11, CBC (CBLFT, Toronto) 8.9-w.

Eva Lake—NEW, Ch. 6, TV Ontario (CICA-TV, Toronto) 5-w.
Faquier—NEW, Ch. 29, TV Ontario (CICA-TV, Toronto) 20-w.
Foleyot—NEW, Ch. 11, TV Ontario (CICA-TV, Toronto) 10-w.
Fort Albany—CBLDT, Ch. 8, CBC (CFCL-TV, Timmins) 491-w.
Fort Albany—NEW, Ch. 5, TV Ontario (CICA-TV, Toronto) 10-w.
Fort Frances—CBWCT, Ch. 5, CBC (CBWT, Winnipeg, Man.) 50.5-kw.
Fort Frances—CBWFT-11, Ch. 15, CBC (CBWFT, Winnipeg, Man.) 12.5-kw.
Fort Hope—CBLHT, Ch. 12, CBC (CBNT, St. John's, Nfld.) 10-w.
Fort Hope—NEW, Ch. 9, TV Ontario (CICA-TV, Toronto) 5-w.
Fort Severn—NEW, Ch. 5, TV Ontario (CICA-TV, Toronto) 5-w.
Fort Severn—NEW, Ch. 9, TV Ontario (CICA-TV, Toronto) 5-w.
Foymount—CBOT-1, Ch. 28, CBC (CBOT, Ottawa) 10-w.
Fraserdale—CBLCT, Ch. 7, CBC (CFCL-TV, Timmins) 10-w.
Georgian Bay (Wlarton)—CKCO-TV-2, Ch. 2, CAP Communications Ltd. (CKCO-TV, Kitchener) 100-kw.
Geraldton—CBLAT, Ch. 13, CBC (CBLT, Toronto) 22-kw.
Geraldton—CBLFT-26, Ch. 7, CBC (CBLFT, Toronto) 2.3-kw.
Gogama—CBLFT-21, Ch. 23, CBC (CBLFT, Toronto) 2.6-kw.
Gore Bay—NEW, Ch. 28, TV Ontario (CICA-TV, Toronto) 5-w.
Gowganda—NEW, Ch. 10, TV Ontario (CICA-TV, Toronto) 5-w.
Haliburton—NEW, Ch. 18, TV Ontario (CICA-TV, Toronto) 5-w.
Hanbury—CICA-TV-41, Ch. 51, TV Ontario (CICA-TV, Toronto) 20-w.
Harris Twp.—NEW, Ch. 29, TV Ontario (CICA-TV, Toronto) 20-w.
Harty—NEW, Ch. 53, TV Ontario (CICA-TV, Toronto) 20-w.
Heerst—CBCC-TV, Ch. 5, CBC (CFCL-TV, Timmins) 5.3-kw.
Heerst—CBLFT-5, Ch. 7, CBC (CBLFT, Toronto) 8.4-kw.
Heron Bay—NEW, Ch. 17, TV Ontario (CICA-TV, Toronto) 20-w.
Hilbardton—NEW, Ch. 55, TV Ontario (CICA-TV, Toronto) 20-w.
Hilton Beach—NEW, Ch. 17, TV Ontario (CICA-TV, Toronto) 20-w.
Homepayne—CBLAT-6, Ch. 13, CBC (CBLT, Toronto) 30-w.
Hudson Twp.—NEW, Ch. 25, TV Ontario (CICA-TV, Toronto) 20-w.
Huntsville—CICA-TV-13, Ch. 13, TV Ontario (CICA-TV, Toronto) 16-kw.
Huntsville—CKVR-TV-2, Ch. 8, CKVR Channel 3 Ltd. (CKVR-TV, Barrie) 115-w.
Ignace—CBWDT-2, Ch. 13, CBC (CBWT, Winnipeg, Man.) 8.9-w.
Ignace—NEW, Ch. 5, TV Ontario (CICA-TV, Toronto) 10-w.
Iron Bridge—NEW, Ch. 23, TV Ontario (CICA-TV, Toronto) 20-w.
Jellicoe—NEW, Ch. 6, TV Ontario (CICA-TV, Toronto) 5-w.
Jogues—NEW, Ch. 22, TV Ontario (CICA-TV, Toronto) 20-w.
Kagawong—NEW, Ch. 34, TV Ontario (CICA-TV, Toronto) 20-w.
Kapuskasing—CBLFT-4, Ch. 12, CBC (CBLFT, Toronto) 17.4-kw.
Kapuskasing—CFCL-TV-3, Ch. 2, Mid-Canada Communications Corp. (CFCL-TV, Timmins) 959-w.
Kapuskasing—CITO-TV-4, Ch. 10, Mid-Canada Communications Corp. (CICI-TV, Sudbury) 3.5-kw.
Kasabonika—NEW, Ch. 9, TV Ontario (CICA-TV, Toronto) 5-w.
Kearns—CFCL-TV-2, Ch. 2, Mid-Canada Communications Corp. (CFCL-TV, Timmins) 70-kw.
Kearns—CITO-TV-3, Ch. 11, Mid-Canada Communications Corp. (CICI-TV, Sudbury) 65-kw.
Kearns—NEW, Ch. 46, TV Ontario (CICA-TV, Toronto) 20-w.

Canadian TV Stations—Ontario

- Kenora**—CBWT, Ch. 8, CBC (CBWT, Winnipeg, Man.) 8-kw.
Kenora—CBWFT-7, Ch. 2, CBC (CBWFT, Winnipeg, Man.) 3.8-kw.
Kenora—CJBN-TV, Norcom Telecommunications Ltd.
King Kirkland—NEW, Ch. 32, TV Ontario (CICA-TV, Toronto) 20-w.
Kingfisher Lake—NEW, Ch. 8, TV Ontario (CICA-TV, Toronto) 5-w.
Kingston—CBLFT-14, Ch. 32, CBC (CBLFT, Toronto) 48-kw.
Kitagan—NEW, Ch. 17, TV Ontario (CICA-TV, Toronto) 20-w.
Kitchener—CBLFT-8, Ch. 61, CBC (CBLFT, Toronto) 168.7-kw.
Kitchener—CICO-TV-28, Ch. 28, TV Ontario (CICA-TV, Toronto) 122-kw.
Lac Ste. Therese—NEW, Ch. 20, TV Ontario (CICA-TV, Toronto) 20-w.
Laird Twp.—NEW, Ch. 15, TV Ontario (CICA-TV, Toronto) 20-w.
Lansdowne House—NEW, Ch. 8, TV Ontario (CICA-TV, Toronto) 5-w.
Larder Lake—NEW, Ch. 24, TV Ontario (CICA-TV, Toronto) 20-w.
Latchford—NEW, Ch. 24, TV Ontario (CICA-TV, Toronto) 20-w.
Little Current—CBCE-TV, Ch. 8, CBC (CKNC-TV, Sudbury) 23.7-kw.
Little Current—NEW, Ch. 33, TV Ontario (CICA-TV, Toronto) 20-w.
London—CBLFT-9, Ch. 53, CBC (CBLFT, Toronto) 24.4-kw.
London—CICO-TV-18, Ch. 18, TV Ontario (CICA-TV, Toronto) 34.9-kw.
London/Kitchener—CITY-TV-2, Ch. 31, CityTV-Chum Ltd. (CITY-TV, Toronto) 1000-w.
Longlac—NEW, Ch. 5, TV Ontario (CICA-TV, Toronto) 10-w.
MacDiarmid—NEW, Ch. 5, TV Ontario (CICA-TV, Toronto) 5-w.
MacLeod—NEW, Ch. 3, TV Ontario (CICA-TV, Toronto) 10-w.
Manitouawadge—CBLAT-1, Ch. 8, CBC (CBLT, Toronto) 22-kw.
Manitouawadge—CBLFT-25, Ch. 26, CBC (CBLFT, Toronto) 9.8-kw.
Manitowaning—NEW, Ch. 40, TV Ontario (CICA-TV, Toronto) 20-w.
Marathon—CBLAT-4, Ch. 11, CBC (CBLT, Toronto) 7.5-kw.
Marten Falls—NEW, Ch. 9, TV Ontario (CICA-TV, Toronto) 5-w.
Massey—NEW, Ch. 24, TV Ontario (CICA-TV, Toronto) 20-w.
Matachewan—CICA-TV-61, Ch. 32, TV Ontario (CICA-TV, Toronto) 20-w.
Mattawa—CBLFT-27, Ch. 26, CBC (CBLFT, Toronto) 2.8-kw.
Mattice—NEW, Ch. 9, TV Ontario (CICA-TV, Toronto) 10-w.
Maynooth—CBOT-4, Ch. 51, CBC (CBOT, Ottawa) 1.277-kw.
McArthurs Mills—CBOT-5, Ch. 33, CBC (CBOT, Ottawa) 1.429-kw.
Midland—NEW, Ch. 7, Global Television Network (CIII-TV, Toronto-Paris).
Mindemoya—NEW, Ch. 42, TV Ontario (CICA-TV, Toronto) 20-w.
Mine Centre—CICA-TV-65, Ch. 8, TV Ontario (CICA-TV, Toronto) 10-w.
Moonbeam—NEW, Ch. 35, TV Ontario (CICA-TV, Toronto) 20-w.
Moosonee—CBCO-TV-1, Ch. 9, CBC (CFCL-TV, Timmins) 8.9-w.
Moosonee—NEW, Ch. 11, TV Ontario (CICA-TV, Toronto) 5-w.
Morson—NEW, Ch. 11, TV Ontario (CICA-TV, Toronto) 10-w.
Nairn Twp.—NEW, Ch. 28, TV Ontario (CICA-TV, Toronto) 20-w.
Nakina—NEW, Ch. 11, TV Ontario (CICA-TV, Toronto) 10-w.
Nestor Falls—NEW, Ch. 13, TV Ontario (CICA-TV, Toronto) 10-w.
New Osnaburgh—NEW, Ch. 5, TV Ontario (CICA-TV, Toronto) 5-w.
Nipigon—CBLFT-19, Ch. 26, CBC (CBLFT, Toronto) 2.3-kw.
Nipigon—CBLK-TV, Ch. 16, CBC (CKPR-TV, Thunder Bay) 2.3-kw.
North Bay—NEW, Ch. 6, TV Ontario (CICA-TV, Toronto) 57-kw.
Oba—NEW, Ch. 11, TV Ontario (CICA-TV, Toronto) 5-w.
Opsatika—NEW, Ch. 47, TV Ontario (CICA-TV, Toronto) 20-w.
Osnaburgh—CBWOT-4, Ch. 13, CBC (CBWT, Winnipeg, Man.) 8.9-w.
Ottawa—CICO-TV-24, Ch. 24, TV Ontario (CICA-TV, Toronto) 149.5-kw.
Ottawa—CIII-TV-6, Ch. 6, Global Television Network (CIII-TV, Toronto-Paris) 14.7-kw.
Owen Sound—CICA-TV-12, Ch. 12, TV Ontario (CICA-TV, Toronto) 52-kw.
Owen Sound—CIII-TV-4, Ch. 4, Global Television Network (CIII-TV, Toronto-Paris) 20.6-kw.
Parry Sound—CKVR-TV-1, Ch. 12, CKVR Channel 3 Ltd. (CKVR-TV, Barrie) 5-kw.
Penetanguishene—CBLFT-15, Ch. 34, CBC (CBLFT, Toronto) 11.3-kw.
Penetanguishene—NEW, Ch. 51, TV Ontario (CICA-TV, Toronto) 1000-w.
Peterborough—CBLFT-12, Ch. 44, CBC (CBLFT, Toronto) 48.6-kw.
Peterborough—NEW, Ch. 27, Global Television Network (CIII-TV, Toronto-Paris).
Pickle Lake—CBWOT-5, Ch. 9, CBC (CBWT, Winnipeg, Man.) 8.9-w.
Pickle Lake—NEW, Ch. 11, TV Ontario (CICA-TV, Toronto) 10-w.
Pikangikum—CBWOT-6, Ch. 7, CBC (CBWT, Winnipeg, Man.) 8.9-w.
Pikangikum—NEW, Ch. 9, TV Ontario (CICA-TV, Toronto) 5-w.
Pinewood—NEW, Ch. 12, TV Ontario (CICA-TV, Toronto) 10-w.
Providence Bay—NEW, Ch. 48, TV Ontario (CICA-TV, Toronto) 20-w.
Rainy River—NEW, Ch. 4, TV Ontario (CICA-TV, Toronto) 10-w.
Red Lake—CBWET, Ch. 10, (CBWT, Winnipeg, Man.) 570-w.
Redditt—NEW, Ch. 5, TV Ontario (CICA-TV, Toronto) 10-w.
Ryland—NEW, Ch. 16, TV Ontario (CICA-TV, Toronto) 20-w.
Sachigo Lake—NEW, Ch. 9, TV Ontario (CICA-TV, Toronto) 5-w.
Sandy Lake—CBWOT-7, Ch. 10, CBC (CBWT, Winnipeg, Man.) 8.9-w.
Sandy Lake—NEW, Ch. 8, TV Ontario (CICA-TV, Toronto) 10-w.
Sarnia—CBLFT-17, Ch. 68, CBC (CBLFT, Toronto) 39.7-kw.
Sarnia—CIII-TV-29, Ch. 29, Global Television Network (CIII-TV, Toronto-Paris) 162-kw.
Sarnia-Chatham—CKCO-TV-3, Ch. 42, CAP Communications Ltd. (CKCO-TV, Kitchener) 126.3-kw.
Sault Ste. Marie—CBLFT-20, Ch. 26, CBC (CBLFT, Toronto) 1.2-kw.
Sault Ste. Marie—CICO-TV-20, Ch. 20, TV Ontario (CICA-TV, Toronto) 2.9-kw.
Savant Lake—CBWOT-3, Ch. 8, CBC (CBWT, Winnipeg, Man.) 8.9-kw.
Savant Lake—NEW, Ch. 10, TV Ontario (CICA-TV, Toronto) 5-w.
Searchmont—NEW, Ch. 22, TV Ontario (CICA-TV, Toronto) 20-w.
Shegulandah—NEW, Ch. 39, TV Ontario (CICA-TV, Toronto) 20-w.
Shoal Lake—NEW, Ch. 19, TV Ontario (CICA-TV, Toronto) 20-w.
Silver Water—NEW, Ch. 20, TV Ontario (CICA-TV, Toronto) 20-w.
Sioux Lookout—CBWOT-1, Ch. 12, CBC (CBWT, Winnipeg, Man.) 30-kw.
Sioux Lookout—NEW, Ch. 2, TV Ontario (CICA-TV, Toronto) 10-w.
Sioux Narrows—CBWAT-1, Ch. 4, CBC (CBWT, Winnipeg, Man.) 8.9-kw.
Sioux Narrows—NEW, Ch. 10, TV Ontario (CICA-TV, Toronto) 10-w.
Spring Bay—NEW, Ch. 46, TV Ontario (CICA-TV, Toronto) 20-w.
Stevenson—NEW, Ch. 22, Global Television Network (CIII-TV, Toronto-Paris).
Stratton—NEW, Ch. 19, TV Ontario (CICA-TV, Toronto) 20-w.
Sturgeon Falls—CBLFT-1, Ch. 7, CBC (CBLFT, Toronto) 9.7-kw.
Sudbury—CBLFT-2, Ch. 13, CBC (CBLFT, Toronto) 8.6-kw.

Sudbury—CICO-TV-19, Ch. 19, TV Ontario (CICA-TV, Toronto) 186.5-kw.
Sultan—NEW, Ch. 11, TV Ontario (CICA-TV, Toronto) 10-w.
Tehkummah—NEW, Ch. 49, TV Ontario (CICA-TV, Toronto) 20-w.
Temagami—CBCQ-TV-1, Ch. 15, CBC (CBNT, St. John's, Nfld.) 14.2-kw.
Temagami—CICA-TV-19, Ch. 36, TV Ontario (CICA-TV, Toronto) 5-w.
Temagami North—NEW, Ch. 23, TV Ontario (CICA-TV, Toronto) 20-w.
The Muskokas—CKCO-TV-4, Ch. 11, CAP Communications Ltd. (CKCO-TV, Kitchener) 37.35-kw.
Thessalon—NEW, Ch. 27, TV Ontario (CICA-TV, Toronto) 20-w.
Thorne/Eldee—CBLFT-29, Ch. 16, CBC (CBLFT, Toronto) 13-w.
Thorneloe—NEW, Ch. 40, TV Ontario (CICA-TV, Toronto) 20-w.
Thunder Bay—CBLFT-18, Ch. 12, CBC (CBLFT, Toronto) 22.7-kw.
Thunder Bay—CICO-TV-9, Ch. 9, TV Ontario (CICA-TV, Toronto) 32.1-kw.
Timmins—CBLFT-3, Ch. 9, CBC (CBLFT, Toronto) 16-kw.
Timmins—CITO-TV, Ch. 3, Mid-Canada Communications Corp. (CICI-TV, Sudbury) 55-kw.
Timmins—NEW, Ch. 7, TV Ontario (CICA-TV, Toronto) 84.4-kw.
Uxbridge/Toronto—CIII-TV-22, Ch. 41, Global Television Network (CIII-TV, Toronto-Paris) 786-kw.
Val Cote—NEW, Ch. 21, TV Ontario (CICA-TV, Toronto) 20-w.
Val Rita—NEW, Ch. 25, TV Ontario (CICA-TV, Toronto) 20-w.
Vermillion Bay—NEW, Ch. 7, TV Ontario (CICA-TV, Toronto) 10-w.
Virginiatown—NEW, Ch. 36, TV Ontario (CICA-TV, Toronto) 5-w.
Wabigoon—NEW, Ch. 18, TV Ontario (CICA-TV, Toronto) 20-w.
Walford—NEW, Ch. 32, TV Ontario (CICA-TV, Toronto) 20-w.
Wawa—CBLAT-3, Ch. 9, CBC (CBLT, Toronto) 16-kw.
Wawa—CBLFT-23, Ch. 16, CBC (CBLFT, Toronto) 5.3-kw.
Weagamow—NEW, Ch. 9, TV Ontario (CICA-TV, Toronto) 5-w.
Webequie—NEW, Ch. 9, TV Ontario (CICA-TV, Toronto) 5-w.
West Bay—NEW, Ch. 29, TV Ontario (CICA-TV, Toronto) 20-w.
Wharnciffe—NEW, Ch. 28, TV Ontario (CICA-TV, Toronto) 20-w.
White River—CBLAT-2, Ch. 12, CBC (CBLT, Toronto) 384-w.
Whitefish Bay—NEW, Ch. 19, TV Ontario (CICA-TV, Toronto) 20-w.
Whitefish Falls—NEW, Ch. 27, TV Ontario (CICA-TV, Toronto) 20-w.
Whitney—CBOT-3, Ch. 9, CBC (CBOT, Ottawa) 10-w.
Windsor—CBEFT, Ch. 54, CBC (CBLFT, Toronto) 60.2-kw.
Windsor—CICO-TV-32, Ch. 32, TV Ontario (CICA-TV, Toronto) 180-kw.
Winisk—NEW, Ch. 5, TV Ontario (CICA-TV, Toronto) 10-w.
Woodstock—CITY-TV-2, Ch. 31, CHUM Ltd. (CITY-TV, Toronto) 70.6-kw.
Wunnummin—NEW, Ch. 9, TV Ontario (CICA-TV, Toronto) 5-w.

PRINCE EDWARD ISLAND

CBCT

Charlottetown

(Ch. 13)

English Outlet

Network Service: CBC.

Licensee: Canadian Bcstg. Corp., 1500 Bronson Ave., Ottawa, Ont.

1990 Edition

Studio: 430 University Ave., Box 2230, Charlottetown, P.E.I. C1A 8B9.

Telephone: 902-566-3591. Fax: 902-368-3118.

Technical Facilities: Channel No. 13 (210-216 MHz). Authorized power: 325-kw visual, 178-kw aural. Antenna: Directional, 918-ft. above av. terrain, 720-ft. above ground, 1073-ft. above sea level, lat. 46° 12' 40", long. 63° 20' 25".

Transmitter: Churchill, Prince Edward Island.

Satellite Earth Station: 4.5-meter.

FM Affiliate: CBCT-FM, 100-kw, 96.1 MHz.

Ownership: Canadian Bcstg. Corp.

Began Operation: July 1, 1956. Purchased by CBC Aug. 1, 1968.

Represented (sales): CBC National Selective Television Sales (Canada); Canadian Standard Broadcast Sales Inc. (U.S.).

Personnel:

BARBARA TRUEMAN, station manager.
 HEATHER BOYCE-MacLEAN, sales representative.
 JIM CLUETT, senior news editor, radio.
 GEOFF HUSSEY, senior news editor, television.
 JOHN OIXON, resources manager.
 JOHN A. STEWART, supervisor, program operations.

Rates: Available on request.

BBM Weekly Reach (Spring 1989): 143,000.

PRINCE EDWARD ISLAND REPEATER STATIONS

Charlottetown—CBAFT-5, Ch. 31, CBC (CBAFT, Moncton, N.B.) 28-kw.

Charlottetown—CKCW-TV-1, Ch. 8, ATV New Brunswick (CKCW-TV, Moncton, N.B.) 14.5-kw.

Elmira—CBCT-2, Ch. 11, CBC (CBCT, Charlottetown) 462-w.

St. Edward/St. Louis—CBAFT-6, Ch. 4, CBC (CBAFT, Moncton, N.B.) 100-w.

St. Edward/St. Louis—CBCT-1, Ch. 4, CBC (CBCT, Charlottetown) 258-w.

QUEBEC

CIVA-TV

Abitibi-Temiscamingue

(Ch. 12)

French Educational Station

Network Service: Reseau Radio-Quebec.

Licensee: Societe de radio-television du Quebec, 800 rue Fullum, Radio-Quebec, Montreal, Que. H2K 3L7.

Studio: 1032 3rd Ave., Val-d'Or, Que. J9P 1T6.

Telephone: 514-521-2424.

Technical Facilities: Channel No. 12 (204-210 MHz). Authorized power: 246-kw visual, 49-kw aural. Antenna: 670-ft. above av. terrain, 555-ft. above ground, 1300-ft. above sea level, lat. 48° 25' 17", long. 77° 50' 49".

Transmitter: Lithium Mines, Val d'Or.

Ownership: Societe de radio-television du Quebec.

Began Operation: January 18, 1980.

Personnel:

See CIVM-TV, Montreal.

BBM Weekly Reach (Spring 1989): 46,000.

Canadian TV Stations—Quebec

CIVF-TV

Baie-Trinite

(Ch. 12)

Network Service: Reseau Radio-Quebec.

Licensee: Societe de radio-television du Quebec, 800 rue Fullum, Radio-Quebec, Montreal, Que. H2K 3L7.

Studio: 178 route 132 est, St.-Omer de Bonaventure.

Telephone: 418-364-7025.

Technical Facilities: Channel No. 12 (204-210 MHz). Authorized power: 155-kw visual, 31-kw aural. Antenna: 486-ft. above av. terrain, 300-ft. above ground, 900-ft. above sea level, lat. 49° 23' 28", long. 67° 28' 18".

Transmitter: Baie-Trinite.

Ownership: Societe de radio-television du Quebec.

Began Operation: October 1, 1982.

Personnel:
See CIVM-TV, Montreal.

BBM Weekly Reach (Spring 1989): 34,000.

CHAU-TV

Carleton

(Ch. 5)

French Outlet

Network Service: TVA.

Licensee: Television de la Baie des Chaleurs Inc., Bonaventure County, Box 100, Carleton, Que. G0C 1J0.

Studio: 841 de la Montagne, Carleton, Que. G0C 1J0.

Head Office: 135 Rte. Lynd, Box 1086, New Richmond, Que. G0C 2B0. Telephone: 418-392-4461.

Telephone: 418-364-3344. **Telex:** 014-43126. **Fax:** 418-364-7168.

Technical Facilities: Channel No. 5 (76-82 MHz). Authorized power: 100-kw visual, 10-kw aural. Antenna: 1543-ft. above av. terrain, 232-ft. above ground, 2162-ft. above sea level.

Transmitter: Bonaventure County.

News Service: Telbec.

Ownership: Power Corp.

Began Operation: October 17, 1959.

Represented (sales): Paul L'Anglais (Canada); Young Canadian Ltd. (U.S.).

Personnel:
PIERRE HARVEY, president.
DANNY GRAVEL, vice president, finance.
JEAN FOURNIER, vice president, technical services.
JEAN-YVES ROSS, vice president, sales.
CLAUDE PEONEAULT, news director.
NORMANO FLAGEOLE, promotion director.

Highest 30 Sec. Rate: \$235.

BBM Weekly Reach (Spring 1989): 160,000.

CIVK-TV

Carleton

(Ch. 15)

French Educational Station

Network Service: Reseau Radio-Quebec.

Licensee: Societe de radio-television du Quebec, 800 rue Fullum, Radio Quebec, Montreal, Que. H2K 3L7.

Studio: 178 route 132 est, St.-Omer de Bonaventure, Que. G0C 2Z0.

Telephone: 514-521-2424.

Technical Facilities: Channel No. 15 (476-482 MHz). Authorized power: 1061-kw visual, 212-kw aural. Antenna: 1505-ft. above av. terrain, 192-ft. above ground, 2189-ft. above sea level, lat. 48° 08' 07", long. 61° 07' 00".

Transmitter: Mont-Joseph.

Ownership: Societe de radio-television du Quebec.

Began Operation: October 1, 1983.

Personnel:
See CIVM-TV, Montreal.

BBM Weekly Reach (Spring 1989): 82,000.

CJPM-TV

Chicoutimi

(Ch. 6)

French Outlet

Network Service: None, independent.

Licensee: CJPM-TV Inc., Box 600, Chicoutimi, Que. G7H 5G3.

Studio: One Mont Ste. Claire Rd., Chicoutimi, Que. G7H 5G3.

Telephone: 418-549-2576. **Telex:** 051-36132. **Fax:** 418-549-1130.

Technical Facilities: Channel No. 6 (82-88 MHz). Authorized power: 100-kw visual, 10-kw aural. Antenna: 850-ft. above av. terrain, 255-ft. above ground, 805-ft. above sea level, lat. 48° 24' 27", long. 71° 05' 08".

Transmitter: Mt. Ste. Claire Rd.

Multichannel TV Sound: Stereo only.

News Services: Broadcast News, Telbec.

Ownership: Tele-Metropole Inc. Andre Chagnon, chmn.; Serge Guoin, vice chmn. & chief exec. officer.

Began Operation: April 14, 1963.

Represented (sales): Young Canadian Ltd. (U.S.); Metro Marketing West Ltd. (Vancouver & Winnipeg); Paul L'Anglais Inc. (Montreal & Toronto).

Personnel:
ROGER HUDON, president & general manager.
ROGER JOBIN, program director & assistant general manager.
RICHARD MARTIN, commercial representative.
YVES CHAMPAGNE, technical director.
CLAUDE POULIN, news director.

Highest One Hour Rate: \$1500.

Highest 30 Sec. Rate: \$210.

BBM Weekly Reach (Spring 1989): 274,000.

CIVS-TV

Estrie

(Ch. 24)

French Educational Station

Network Service: Radio Reseau-Quebec.

Licensee: Societe de radio-television du Quebec, 800 rue Fullum, Radio-Quebec, Montreal, Que. H2K 3L7.

Telephone: 514-521-2424.

Technical Facilities: Channel No. 24 (530-536 MHz). Authorized power: 475-kw visual, 48-kw aural. Antenna: 1915-ft. above av. terrain, 164-ft. above ground, 2914-ft. above sea level, lat. 45° 18' 43", long. 72° 14' 32".

Transmitter: Mont-Orford.

Ownership: Societe de radio-television du Quebec.

Began Operation: December 1, 1982.

Personnel:
See CIVM-TV, Montreal.

BBM Weekly Reach (Spring 1989): 177,000.

CIVO-TV

Hull

(Ch. 30)

Network Service: Reseau Radio-Quebec.

Licensee: Societe de radio-television du Quebec, 800 rue Fullum, Radio-Quebec, Montreal, Que. H2K 3L7.

Telephone: 514-521-2424.

Technical Facilities: Channel No. 30 (566-572 MHz). Authorized power: 1327-kw visual, 265-kw aural. Antenna: 1184-ft. above av. terrain, 465-ft. above ground, 1615-ft. above sea level, lat. 45° 30' 11", long. 75° 51' 02".

Transmitter: Camp Fortune.

Ownership: Societe de radio-television du Quebec.

Began Operation: August 15, 1977.

Personnel:
See CIVM-TV, Montreal.

BBM Weekly Reach (Spring 1989): 119,000.

CFGS-TV

Hull-Ottawa

(Ch. 14)

Network Service: Quatre Saisons.

Licensee: Radio Nord Inc., 171 rue Jean-Proulx, Box 4010, Hull, Que. J8Z 1W5.

Studio: 171 rue Jean-Proulx, Hull, Que.

Telephone: 819-776-4949. Fax: 819-770-0272.

Technical Facilities: Channel No. 14 (470-476 MHz). Authorized power: 32-kw visual, 3.2-kw aural. Lat. 45° 30' 11", long. 75° 51' 02".

News Service: Quatre Saisons.

Ownership: Radio Nord Group.

Began Operation: September 7, 1986.

1990 Edition

Represented (sales): All-Canada Radio & Television Ltd.; Sales Communication AC Ltee. (Montreal).

Personnel:
JEAN-JOFFRE GOURD, chairman of the board.
GILLES POULIN, president & director general, Radio Nord Group.
GASTON LAVOIE, general manager.
PAUL POISSON, local sales manager & promotion director.
MARC MARTIAL, national sales manager.
JEAN-GUY LANGEVIN, chief engineer.
ROBERT LANGDEAU, news director.
MARCEL GARNEAU, program & production director.
YVON BELLEROSE, business manager.
MARIE-CLAUDE LaCROIX, traffic director.
EMILE CHENARD, head technician.

Highest One Hour Rate: \$2500.

Highest 30 Sec. Rate: \$225.

BBM Weekly Reach (Spring 1989): 167,000.

CHOT-TV

Hull-Ottawa

(Ch. 40)

Network Service: TVA.

Licensee: Radio Nord Inc., 171 rue Jean-Proulx, Box 4010, Hull, Que. J8Z 1W5.

Telephone: 819-770-1040. Telex: 053-4882. Fax: 819-770-0272.

Technical Facilities: Channel No. 40 (626-632 MHz). Authorized power: 285-kw visual, 28.5-kw aural. Lat. 45° 15' 25", long. 75° 51' 02".

Ownership: Radio Nord Group.

Represented (sales): Paul L'Anglais (Montreal, Toronto); Young Canadian Ltd. (U.S.).

Personnel:
JEAN-JOFFRE GOURD, chairman.
GILLES POULIN, president & director general, Radio Nord Group.
GASTON LAVOIE, general manager.
MARC MARTIAL, national sales manager.
JEAN-GUY LANGEVIN, chief engineer.
ROBERT LANGDEAU, news director.
MARCEL GARNEAU, program & production director.
PAUL POISSON, promotion director.
YVON BELLEROSE, business manager.
EMILE CHENARD, head technician.
MARIE-CLAUDE LaCROIX, head of traffic.

Highest 30 Sec. Rate: \$425.

BBM Weekly Reach (Spring 1989): 286,000.

CKRS-TV

Jonquiere

(Ch. 12)

French Outlet

Network Service: CBC.

Licensee: Radio Saguenay Limitee, 2303 Sir Wilfrid Laurier St., Jonquiere, Que. G7X 7X3.

Studio: 2303 Sir Wilfrid Laurier St., Jonquiere, Que. G7X 7X3.

Telephone: 418-542-4551. Fax: 418-542-7217.

Technical Facilities: Channel No. 12 (204-210 MHz). Authorized power: 325-kw max. & 281-kw horizontal visual, 32.5-kw max. & 28.1-kw horizontal aural. Antenna: 1571-ft. above av. terrain, 566-ft. above ground, 3512-ft. above sea level, lat. 48° 36' 07", long. 70° 49' 48".

Transmitter: Mont Valin.

Canadian TV Stations—Quebec

AM Affiliate: CKRS, 10-kw, 590 kHz.

FM Affiliate: CJAB-FM, Chicoutimi.

News Service: Telbec.

Ownership: Radio Saguenay Limitee.

Began Operation: December 1, 1955.

Represented (sales): Western Communications.

Personnel:

DENIS LANGLOIS, general manager.

L. DELISLE, local sales manager.

GAETEN BOIVIN, chief engineer.

MICHEL DESMEULES, news director.

EUGENE MICHAUD, program & promotion director.

GUY SIMARD, comptroller.

Highest 30 Sec. Rate: \$400.

BBM Weekly Reach (Spring 1989): 271,000.

CBGAT

Matane

(Ch. 6)

Network Service: SRC.

Licensee: Societe Radio-Canada, 1500 Bronson Ave., Ottawa, Ont.

Studio: 155 St. Sacrement St., Box 2000, Matane, Que. G4W 3P7.

Telephone: 418-562-0290. **Telex:** 051-86370.

Technical Facilities: Channel No. 6 (82-88 MHz). Authorized power: 3.7-kw visual, 0.37-kw aural. Antenna: 705-ft. above av. terrain, lat. 48° 50' 00", long. 67° 21' 42".

Transmitter: St. Adelphe.

AM Affiliate: CBGA, 10-kw, 1250 kHz.

Ownership: Canadian Bcstg. Corp.

Began Operation: August 19, 1958. Purchased by CBC from Matane Co. Ltd. Sept. 1, 1972.

Represented (sales): CBC National Selective Television Sales (Canada); Canadian Standard Broadcast Sales Inc. (U.S.).

Personnel:

LOUIS PELLETIER, director, SRC Matane.

HUGHES VIGNEAULT, sales representative.

JOHANNE HUARD, audience relations & on-air promotion.

RICHARD LAPOINTE, news director.

JEAN LAPORTE, promotion director.

Rates: Available on request.

BBM Weekly Reach (Spring 1989): 138,000.

CBFT

Montreal

(Ch. 2)

French Outlet

Network Service: SRC.

Licensee: Societe Radio-Canada, 1500 Bronson Ave., Ottawa, Ont.

Studio: 1400 Blvd. Rene-Levesque E., Maison de Radio Canada, Montreal, Que. H3C 3A8.

Telephone: 514-597-5970. **Telex:** 05-267417.

Technical Facilities: Channel No. 2 (54-60 MHz). Authorized power: 100-kw visual, 10-kw aural. Antenna: 905-ft. above av. terrain, 252-ft. above ground, 996-ft. above sea level, lat. 45° 30' 20", long. 73° 30' 20".

B-260

Transmitter: Mount Royal.

Ownership: Canadian Bcstg. Corp.

Began Operation: September 6, 1952. Changed from bilingual to French outlet Jan. 10, 1954 when CBMT began as English language station.

Represented (sales): CBC National Selective Television Sales (Canada); Canadian Standard Broadcast Sales Inc. (U.S.).

Personnel:

FRANKLIN DELANEY, vice president, French television.

PAUL ROUSSEAU, director, broadcasting.

JEAN-PAUL KIROUAC, assistant director, broadcasting.

ANDREANNE BOURNIVAL, television program director.

PIERRE THERRIEN, assistant television program director.

JEAN-BAPTISTE CHARDOLA, director, television sales.

JACQUES GINGRAS, assistant director, television sales.

JEAN BLAIS, vice president, French radio.

Rates: Available on request.

BBM Weekly Reach (Spring 1989): 2,838,000.

CBMT

Montreal

(Ch. 6)

English Outlet

Network Service: CBC.

Licensee: Canadian Bcstg. Corp., 1500 Bronson Ave., Ottawa, Ont.

Studio: 1400 Rene-Levesque Blvd. E., Maison de Radio Canada, Montreal, Que. H3C 3A8.

Telephone: 514-597-5970. **Telex:** 052-67417.

Technical Facilities: Channel No. 6 (82-88 MHz). Authorized power: 100-kw visual, 15-kw aural. Antenna: 820-ft. above av. terrain, 167-ft. above ground, 744-ft. above sea level, lat. 45° 30' 20", long. 73° 35' 32".

Transmitter: Mount Royal.

AM Affiliate: CBM, 50-kw, 940 kHz.

FM Affiliate: CBM-FM, 24.6-kw, 93.5 MHz.

Ownership: Canadian Bcstg. Corp.

Began Operation: January 10, 1954.

Represented (sales): CBC National Selective Television Sales (Canada); Canadian Standard Broadcast Sales Inc. (U.S.).

Personnel:

NICOLE BELANGER, regional director, Quebec.

PHYLLIS PLATT, director of television.

GASTON POULIN, sales manager, CBMT.

JOSEPH VARGA, production manager, CBMT.

MALCOLM CHARLTON, CBC sports.

ROBERT BLACKWOOD, director, radio, English services.

Rates: Available on request.

BBM Weekly Reach (Spring 1989): 1,305,000.

CFCF-TV

Montreal

(Ch. 12)

English Outlet

Network Service: CTV.

Licensee: CFCF Inc., 405 Ogilvy Ave., Montreal, Que. H3N 1M4.

Studio: 405 Ogilvy Ave., Montreal, Que. H3N 1M4.

Telephone: 514-273-6311. **Telex:** 05-25367. **Fax:** 514-276-9399.

Technical Facilities: Channel No. 12 (204-210 MHz). Authorized power: 325-kw visual, 33-kw aural. Antenna: 970-ft. above av. terrain, 330-ft. above ground, 1060-ft. above sea level, lat. 45° 30' 20", long. 73° 35' 32"

Transmitter: Mount Royal.

Satellite Earth Stations: Andrew, 4.5-meter Ku & C-band; Andrew, 3.7-meter Ku & C-band; Microdyne, Standard Communications receivers.

SNG Mobile Dish: Transmit/receive Andrew, 2.3-meter Ku-band.

News Services: Broadcast News, Canadian Press, Telbec.

Ownership: CFCF Inc. Jean Pouliot, chmn.

Began Operation: January 20, 1961. Sold to present owner by Multiple Access Ltd. July 1979.

Represented (sales): Brydson Media Sales International (U.S.); Alexander, Pearson & Dawson Inc. (Canada).

Personnel:

JEAN A. POULIOT, chairman & chief executive officer.
ADRIEN D. POULIOT, president & chief operating officer.
CHRISTO GEORGES, vice president & general manager.
LES CROSBIE, vice president, operations & station manager.
GERRY PRICE, vice president, finance.
MARIELLE DENIS, vice president, administration.
BOB LAMLE, vice president, sales.
RON ROBINS, local sales manager.
BOB FINDLAY, vice president, engineering.
MIKE DONEGAN, vice president, news.
BILL MERRILL, vice president, programming.
JOHN MURPHY, promotion & marketing director.
DANIEL POISSON, corporate controller.

Highest 30 Sec. Rate: \$5800.

BBM Weekly Reach (Spring 1989): 1,740,000.

CFJP-TV

Montreal

(Ch. 35)

Network Service: Quatre Saisons.

Licensee: Television Quatre Saisons, 405 Ogilvy Ave., Montreal, Que. H3N 2Y4.

Telephone: 514-271-3535. **Telex:** 05-326638. **Fax:** 514-271-6231.

Technical Facilities: Channel No. 35 (596-602 MHz). Authorized power: 697-kw visual, 70-kw aural. Antenna: 990-ft. above av. terrain, 335-ft. above ground, 1046-ft. above sea level, lat. 45° 30' 20", long. 73° 35' 32".

Transmitter: Mount Royal, Montreal.

Multichannel TV Sound: Stereo only.

Satellite Earth Stations: Andrew, 4.5-meter Ku-band; Andrew, 4.5-meter C-band; DX Antenna receivers.

SNG Mobile Dish: Transmit/receive Andrew, 2.3-meter Ku-band.

News Services: Broadcast News, Canadian Press, Telbec.

Began Operation: September 7, 1986.

Represented (sales): Premiere Television Sales.

1990 Edition

Personnel:

J. A. POULIOT, chairman & chief executive officer.
PAUL CHAMBERLAND, president & chief operating officer.
RUDY STEFANIK, vice president, sales.
DENIS BELANGER, vice president, engineering.
JEAN RIVARD, vice president, information & public affairs.
DIANE LEGRIS, vice president, programming.
FRANCOIS LAURIN, vice president, administration.
H. BEAUDOIN, retail sales manager.
GERRY DIXON, promotion & marketing director.
S. MATHIEU, traffic manager.

Highest 30 Sec. Rate: \$3600.

BBM Weekly Reach (Spring 1989): 2,419,000.

CFTM-TV

Montreal

(Ch. 10)

French Outlet

Network Service: None, independent.

Licensee: Tele-Metropole Inc., 1600 De Maisonneuve Blvd. E, Montreal, Que. H2L 4P6.

Studio: 1600 De Maisonneuve Blvd. E, Montreal, Que. H2L 4P6.

Telephone: 514-526-9251.

Technical Facilities: Channel No. 10 (192-198 MHz). Authorized power: 325-kw visual, 160-kw aural. Antenna: 972-ft. above av. terrain, 356-ft. above ground, 1100-ft. above sea level, lat. 45° 30' 20", long. 73° 35' 32".

Transmitter: Mount Royal Park.

News Services: AP, Canadian Press, UPI.

Ownership: Tele-Metropole Inc. Andre Chagnon, chmn.; Serge Guoin, vice chmn. & chief exec. officer.

Began Operation: February 19, 1961.

Represented (sales): Paul L'Anglais (Montreal & Toronto); J. W. Stovin (Winnipeg & Vancouver).

Personnel:

GASTON W. BELANGER, president & general manager.
ROBERT TRUDEAU, first vice president & treasurer.
VINCENT GABRIELE, vice president, programs & production.
J. RICHARD GENIN, vice president, sales.
GILLES VINET, vice president, legal affairs.
GILLES LAUZON, vice president, operational services.
YOLAND TREMBLAY, vice president, personnel.
GILLES DESCHENES, vice president, news & public affairs.
PIERRE POTVIN, communications director.
PIERRE AUMAIS, film director.
JULES BLAIS, technical operations director.
YVES MARCOUX, director, public relations.

Highest 30 Sec. Rate: \$2195.

BBM Weekly Reach (Spring 1989): 3,010,000.

CFTU-TV

Montreal

(Ch. 29)

Network Service: Independent French educational station.

Licensee: Corporation pour l'Avancement de Nouvelles Applications des Langues (CANAL Ltee.), 4835 av. Christophe-Colomb, Bureau 3084, Montreal, Que. H2J 4C2.

Telephones: 514-527-3684; 800-361-6808. **Fax:** 514-522-3608.

Canadian TV Stations—Quebec

Technical Facilities: Channel No. 29 (560-566 MHz). Authorized power: 10-kw visual, 1-kw aural. Antenna: 750-ft. above av. terrain, 700-ft. above ground, lat. 45° 30' 10", long. 73° 36' 55".

Transmitter: 2900 Edouard-Montpetit, Université de Montreal.

Ownership: CANAL Ltee.

Began Operation: August 20, 1986.

Personnel:

GILLES CARRIER, director general.
MICHEL BOISVERT, chief engineer.

CIVM-TV

Montreal

(Ch. 17)

French Educational Station

Network Service: Réseau Radio-Québec.

Licensee: Société de radio-télévision du Québec, 800 rue Fullum, Radio-Québec, Montreal, Que. H2K 3L7.

Studio: 800 rue Fullum, Montreal, Que. H2K 3L7.

Telephone: 514-521-2424. **Telex:** 05-25808.

Technical Facilities: Channel No. 17 (488-494 MHz). Authorized power: 1212-kw visual, 242-kw aural. Antenna: 983-ft. above av. terrain, 328-ft. above ground, 1072-ft. above sea level, lat. 45° 30' 20", long. 73° 35' 32".

Transmitter: Mont-Royal.

Ownership: Société de radio-télévision du Québec.

Began Operation: January 19, 1975.

Personnel:

GUY LORD, chairman of the board.
FRANÇOISE BERTRAND, president & general manager.
ALAIN DUFOUR, vice president, technical & administration.
RENE ROBERGE, secretary-general & director of law department.
J. C. PREFONTAINE, network director.
JEAN LOUIS NADEAU, director of marketing.

BBM Weekly Reach (Spring 1989): 1,351,000.

CBVT

Quebec City

(Ch. 11)

French Outlet

Network Service: SRC.

Licensee: Société Radio-Canada, 1500 Bronson Ave., Ottawa, Ont.

Studio: 2505 Laurier Blvd., Box 10400, Ste. Foy, Que. G1V 2X2.

Telephone: 418-654-1341. **Telex:** 051-2286.

Technical Facilities: Channel No. 11 (198-204 MHz). Authorized power: 252-kw visual, 25.2-kw aural. Antenna: 641-ft. above av. terrain, 525-ft. above ground, 950-ft. above sea level, lat. 46° 51' 40.41", long. 71° 04' 46.24".

Transmitter: Isle of Orleans.

Multichannel TV Sound: Stereo only.

AM Affiliate: CBV, 50-kw, 980 kHz.

FM Affiliate: CBV-FM, 100-kw, 95.3 MHz.

Ownership: Canadian Bcstg. Corp.

Began Operation: September 3, 1964.

Represented (sales): CBC National Selective Television Sales (Canada); Canadian Standard Broadcast Sales Inc. (U.S.).

B-262

Personnel:

JACQUES D. LANDRY, regional director, SRC Quebec City.
MARCEL AUCLAIR, sales manager.
HUGHETTE MacFARLANE-PLAMONDON, manager, communications.
BERTRAND EMOND, director of television.
MICHEL GARIEPY, director of radio.

Rates: Available on request.

BBM Weekly Reach (Spring 1989): 804,000.

CFAP-TV

Quebec City

(Ch. 2)

Network Service: Quatre Saisons.

Licensee: Télévision Quatre Saisons Inc., 405 Ave. Ogiivy, Montreal, Que. H3N 2Y4.

Studio: 500 rue Bouvier, Quebec City, Que. G2J 1E3.

Telephone: 514-271-3535. **Telex:** 05-825698. **Fax:** 514-271-6231.

Technical Facilities: Channel No. 2 (54-60 MHz). Authorized power: 23-kw visual, 2.3-kw aural. Antenna: 561-ft. above av. terrain, 512-ft. above ground, 797-ft. above sea level, lat. 46° 48' 27", long. 71° 13' 02".

Transmitter: Complexe "G", 1035 de la Chevrotière, Quebec City.

Satellite Earth Station: Andrew, 4.5-meter Ku-band; DX Antenna receivers.

Began Operation: January 1, 1986.

Represented (sales): Première Television Sales.

Personnel:

GILLES GREGOIRE, general manager.
SERGE MATTE, general sales manager.
JEAN J. GAGNE, chief engineer.
JEAN-PIERRE PAMPALON, news & program director.
RENAUD FRANCOEUR, promotion & marketing director.
NICOLE TRUDEL, business manager.

Rates: On request.

BBM Weekly Reach (Spring 1989): 658,000.

CFCM-TV

Quebec City

(Ch. 4)

French Outlet

Network Service: Réseau Pathonic Inc.

Licensee: Réseau Pathonic Inc., 1000 Ave. Myrand, Ste. Foy, Que. G1V 2W3.

Studio: 1000 Ave. Myrand, Box 2026, Ste. Foy, Que. G1K 7N2.

Telephone: 418-688-9330. **Telex:** 051-31509.

Technical Facilities: Channel No. 4 (66-72 MHz). Authorized power: 100-kw visual, 15-kw aural. Antenna: 460-ft. above av. terrain, 672-ft. above sea level, lat. 48° 47' 04", long. 71° 15' 54".

Transmitter: 1000 Ave. Myrand, Ste. Foy, Quebec.

Multichannel TV Sound: Stereo only.

News Services: Broadcast News, Canadian Press, Telbec, CNN.

Ownership: Réseau Communications Inc.

Began Operation: July 17, 1954.

Represented (sales): Patcom Inc.

TV & Cable Factbook No. 58

Personnel:

MICHEL BERNIER, executive vice president, administration.
 JEAN-MARC BEAUDOIN, general manager.
 JULES BELLEGARDE, vice president, finance.
 MARIUS BRISSON, executive producer, news & public affairs.
 ANDRE DUQUET, local sales manager.
 MARIO VALLEE, chief engineer.
 YVES ASSELIN, program manager.
 DAVID COTES, promotion manager.
 MICHEL THERIEN, business manager

Highest 30 Sec. Rate: \$1150.

BBM Weekly Reach (Spring 1989): 763,000.

CIVQ-TV
Quebec City

(Ch. 15)

French Educational Station

Network Service: Reseau Radio-Quebec.

Licensee: Societe de radio-television du Quebec, 800 rue Fullum, Montreal, Que. H2K 3L7.

Studio: 270 Chemin, Ste. Foy, Que. G1R 1T3.

Telephone: 514-521-2424.

Technical Facilities: Channel No. 15 (476-482 MHz). Authorized power: 1298-kw visual, 259-kw aural. Antenna: 628-ft. above av. terrain, 899-ft. above ground, 742-ft. above sea level, lat. 48° 08' 07", long. 66° 07' 00".

Transmitter: Edifice G, Cite Parlemintaire, Quebec City.

Ownership: Societe de radio-television du Quebec.

Began Operation: January 19, 1975.

Personnel:

See CIVM-TV, Montreal.

BBM Weekly Reach (Spring 1989): 420,000.

CKMI-TV
Quebec City

(Ch. 5)

English Outlet

Network Service: CBC.

Licensee: Reseau Pathonic Inc., 1000 Ave. Myrand, Ste. Foy, Que. G1V 2W3.

Studio: 1000 Ave. Myrand, Ste. Foy, Que. G1V 2W3.

Telephone: 418-688-9330. **Telex:** 051-31509.

Technical Facilities: Channel No. 5 (76-82 MHz). Authorized power: 13.85-kw visual, 6.77-kw aural. Antenna: 460-ft. above av. terrain, 379-ft. above ground, 672-ft. above sea level.

Transmitter: 1000 Myrand Ave., Ste. Foy.

News Services: Canadian Press, CNN, Canada News Wire, NTR.

Ownership: Reseau Communications Inc.

Began Operation: March 8, 1957.

Represented (sales): Patcom Inc.

Personnel:

See CFCM-TV, Quebec City.

Highest 30 Sec. Rate: \$100.

1990 Edition

BBM Weekly Reach (Spring 1989): 79,000.

CFER-TV

Rimouski

(Ch. 11)

French Outlet

Network Service: TVA.

Licensee: Pathonic Network Inc., 465 Blvd. Ste. Anne, Pointe-au-Pere, Que. G0K 1G0.

Studio: Box 590, Rimouski, Que. G5L 7C5.

Telephone: 418-722-6011. **Telex:** 051-86497.

Technical Facilities: Channel No. 11 (198-204 MHz). Authorized power: 325-kw visual, 35-kw aural. Antenna: 210-ft. above av. terrain, lat. 48° 28' 02", long. 68° 12' 53".

Ownership: Reseau Communications Inc.

Began Operation: January 1, 1978.

Represented (sales): Patcom Inc.

Personnel:

CLAUDE AUGER, general manager & program director.
 CAROL DIONNE, local sales manager.
 D. LAVOIE, chief engineer.
 CHRISTIAN LEPAGE, news director.
 D. VAILLANCOURT, controller.
 JOSEE BELLAVANCE, traffic.

Highest 30 Sec. Rate: \$325.

BBM Weekly Reach (Spring 1989): 234,000.

CIVB-TV

Rimouski

(Ch. 22)

French Educational Station

Network Service: Reseau Radio-Quebec.

Licensee: Societe de radio-television du Quebec, 800 rue Fullum, Radio-Quebec, Montreal, Que. H2K 3L7.

Telephone: 418-722-3743.

Technical Facilities: Channel No. 22 (518-524 MHz). Authorized power: 1472-kw visual, 294-kw aural. Antenna: 617-ft. above av. terrain, 289-ft. above ground, 2164-ft. above sea level, lat. 48° 28' 02", long. 68° 12' 53".

Transmitter: Mont-Comi.

Ownership: Societe de radio-television du Quebec.

Began Operation: October 1, 1981.

Personnel:

See CIVM-TV, Montreal.

BBM Weekly Reach (Spring 1989): 46,000.

CJBR-TV

Rimouski

(Ch. 2)

French Outlet

Network Service: SRC.

Canadian TV Stations—Quebec

Licensee: Societe Radio-Canada, 1500 Bronson Ave., Ottawa, Ont.

Studio: 273 St. Jean-Baptiste St. W, Rimouski, Que. G5L 4J8.

Telephone: 418-723-2217.

Technical Facilities: Channel No. 2 (54-60 MHz). Authorized power: 100-kw visual, 10-kw aural. Antenna: 987-ft. above av. terrain, 125-ft. above ground, 1262-ft. above sea level, lat. 48° 19' 40", long. 68° 50' 09".

Transmitter: Pic Champlain St.-Fabien.

AM Affiliate: CJBR, 10-kw, 900 kHz.

FM Affiliate: CJBR-FM, 100-kw dir. (50-kw av.), 101.5 MHz.

Ownership: Canadian Bcstg. Corp.

Began Operation: November 21, 1954. Transfer of control to present owner approved by CRTC Aug. 1, 1977.

Represented (sales): CBC National Selective Television Sales (Canada); Canadian Standard Broadcast Sales Inc. (U.S.).

Personnel:

FRANCOIS RAYMOND, regional director, SRC eastern Quebec.
YVAN ASSELIN, general manager.
ROMA PELLETIER, general sales manager.
JEAN LaPORTE, regional communications manager.
PIERRE PIGEON, chief engineer.
PIERRE CHAMBERLAND, news director.
LISE PARENT, promotion director.

Rates: Available on request.

BBM Weekly Reach (Spring 1989): 93,000.

CIMT-TV Riviere du Loup (Ch. 9)

Network Service: TVA.

Licensee: Tele Inter-Rives Limitee, 15 rue de la Chute, Riviere du Loup, Que. G5R 2V1.

Studio: 15 rue de la Chute, Riviere du Loup, Que. G5R 2V1.

Head Office: 298 Blvd. Theriault, Suite 100, Riviere-du-Loup, Que. G5R 4C2.

Telephone: 418-867-1341. **Telex:** 051-3915. **Fax:** 418-867-4710.

Technical Facilities: Channel No. 9 (186-192 MHz). Authorized power: 49-kw visual, 7.4-kw aural. Antenna: 1149-ft. above av. terrain, lat. 47° 35' 03", long. 69° 22' 10".

Satellite Earth Station: Andrew, 3.7-meter C-band.

Ownership: Tele Inter-Rives Limitee, 100%. TIRL ownership: 101 865 Canada Inc., 51%; Reseau Pathonic Inc., 45%; 3 others, 4%.

Began Operation: Jan. 1979.

Represented (sales): Patcom Inc. (Canada); Young Canadian Ltd. (eastern U.S.); Metro Marketing West Ltd. (western U.S.).

Personnel:

MARC SIMARD, president.
GREGOIRE THIBAUT, vice president, finance.
MAURICE MARCOTTE, general manager.
JACQUES POTVIN, local sales manager.
GINETTE CHAREST, national sales manager.
GERMAIN GELINAS, technical director.
VIATEUR GRANDMAISON, comptroller.

Highest 30 Sec. Rate: \$190.

BBM Weekly Reach (Spring 1989): 142,000.

CKRT-TV Riviere du Loup (Ch. 7)

Network Service: SRC.

Licensee: CKRT-TV Ltee., 15 rue de la Chute, Riviere du Loup, Que. G5R 2V1.

Studio: 15 rue de la Chute, Riviere du Loup, Que. G5R 2V1.

Head Office: 298 Blvd. Theriault, Riviere-du-Loup, Que. G5R 4C2.

Telephone: 418-867-1341. **Telex:** 051-3915. **Fax:** 418-867-4710.

Technical Facilities: Channel No. 7 (174-180 MHz). Authorized power: 49.5-kw visual, 6-kw aural. Antenna: 1156-ft. above av. terrain, 235-ft. above ground, 2150-ft. above sea level, lat. 47° 35' 03", long. 69° 22' 10".

Transmitter: Montagne Bleue, Pelletier Station, Cte. Kamouraska.

Ownership: CKRT-TV Ltee., 100%. CKRT-TV Ltee. ownership: Tele Inter-Rives Ltee., 95%.

Began Operation: January 14, 1962.

Represented (sales): Western Communications (Canada); Young Canadian Ltd. (U.S.).

Personnel:

LUC SIMARD, president.
MARC SIMARD, president, administration.
MAURICE MARCOTTE, general manager.
JACQUES POTVIN, local sales manager.
GINETTE CHAREST, national sales manager.
GERMAIN GELINAS, technical director.
GREGOIRE THIBAUT, business manager.
VIATEUR GRANDMAISON, controller.

Highest 30 Sec. Rate: \$105.

BBM Weekly Reach (Spring 1989): 118,000.

CFEM-TV Rouyn-Noranda (Ch. 13)

Network Service: TVA.

Licensee: Radio Nord Inc.

Studios: 380 Murdoch, Noranda, Que. J9X 1G5; 1729 3e Avenue, Val D'Or, Que. J9P 1W3.

Mailing Address: Box 70, Rouyn, Que. J9X 5A5.

Telephone: 819-825-0010. **Fax:** 819-825-7313.

Technical Facilities: Channel No. 13 (210-216 MHz). Authorized power: 166-kw visual, 16.6-kw aural. Antenna: 764-ft. above av. terrain, lat. 48° 15' 25", long. 79° 02' 37".

Multichannel TV Sound: Separate audio program.

Ownership: Radio Nord Group.

Represented (sales): Paul L'Anglais (Montreal, Toronto); Metro Marketing West Ltd. (Vancouver); Canadian Standard Broadcast Sales (U.S.).

Personnel:

JEAN-JEFFRE GOURD, chairman.
GILLES POULIN, president-director general, Radio Nord Group.
RACHEL MARTINEAU, general director of operations.
BERNARD GAUTHIER, general sales manager.
MARC MARTIAL, national sales manager.
ONIL MARCOTTE, news director.
ROGER GAUTHIER, marketing director.

Highest 30 Sec. Rate: \$280.

BBM Weekly Reach (Spring 1989): 139,000.

CKRN-TV

Rouyn-Noranda

(Ch. 4)

French Outlet

Network Service: SRC.

Licensee: Radio Nord Inc., 380 Murdoch Ave., Box 70, Noranda, Que. J9X 5A5.

Studio: 380 Murdoch Ave., Noranda, Que. J9X 1G5.

Telephone: 819-762-0741. **Telex:** 057-46526.

Technical Facilities: Channel No. 4 (66-72 MHz). Authorized power: 115-kw visual, 57.5-kw aural. Antenna: 846-ft. above av. terrain, 725-ft. above ground, 1926-ft. above sea level, lat. 48° 15' 55", long. 79° 02' 37". **Note:** Requests change to 98.5-kw visual.

Multichannel TV Sound: Separate audio program.

AM Affiliate: CKRN, 1-kw, 1400 kHz (CBC).

Ownership: Radio Nord Group.

Began Operation: December 25, 1957.

Represented (sales): All-Canada Radio & Television Ltd.; Communication AC Ltee. (Montreal).

Personnel:

JEAN-JOFFRE GOURD, chairman.
RACHEL MARTINEAU, general director of operations.
GASTON LAVOIE, national sales director.
ROGER GAUTHIER, marketing director.

Highest 30 Sec. Rate: \$250.

BBM Weekly Reach (Spring 1989): 146,000.

CIVV-TV

Saguenay-Lac Saint Jean

(Ch. 8)

French Educational Station

Network Service: RRQ.

Licensee: Societe de radio-television du Quebec, 800 rue Fullum, Radio-Quebec, Montreal, Que. H2K 3L7.

Studio: 100 boul St. Joseph Sud, Alma, Que. G8B 7A6.

Telephone: 418-668-6191.

Technical Facilities: Channel No. 8 (180-186 MHz). Authorized power: 278.1-kw visual, 27.8-kw aural. Antenna: 1948-ft. above av. terrain, 570-ft. above ground, 3548-ft. above sea level, lat. 48° 36' 04", long. 70° 49' 46".

Transmitter: Mont-Valin.

Ownership: Societe de radio-television du Quebec.

Began Operation: October 1, 1982.

Personnel:

See CIVM-TV, Montreal.

BBM Weekly Reach (Spring 1989): 154,000.

CBST

Sept-Isles

(Ch. 13)

Network Service: SRC.

Licensee: Societe Radio-Canada, 1500 Bronson Ave., Ottawa, Ont.

1990 Edition

Studio: 350 Smith St., Sept-Isles, Que. G4R 3X2.

Telephone: 418-968-0720. **Telex:** 051-84188.

Technical Facilities: Channel No. 13 (210-216 MHz). Authorized power: 8.4-kw visual, 1.7-kw aural. Antenna: 489-ft. above av. terrain, lat. 50° 08' 56", long. 66° 28' 12".

Transmitter: Pointe Noire.

Ownership: Canadian Bcstg. Corp.

Began Operation: October 23, 1973. Local production began Nov. 1, 1982.

Represented (sales): CBC National Selective Television Sales (Canada); Canadian Standard Broadcast Sales Inc. (U.S.).

Personnel:

SYLVAIN LAMARRE, manager of operations.
FRANCOIS TREMBLAY, audience relations & on-air promotion.
ROBERT MALTAIS, station director.

Rates: Available on request.

BBM Weekly Reach (Spring 1989): 59,000.

CIVG-TV

Sept-Isles

(Ch. 9)

French Educational Station

Network Service: RRQ.

Licensee: Societe de radio-television du Quebec, 800 rue Fullum, Radio-Quebec, Montreal, Que. H2K 3L7.

Studio: 410 Ave. Evangeline, Sept-Isles, Que. G4R 2N5.

Telephone: 514-521-2424.

Technical Facilities: Channel No. 9 (186-192 MHz). Authorized power: 246-kw visual, 49.2-kw aural. Antenna: 718-ft. above av. terrain, 300-ft. above ground, 1200-ft. above sea level, lat. 50° 10' 18", long. 66° 44' 19".

Transmitter: Mont-Trouble.

Ownership: Societe de radio-television du Quebec.

Began Operation: October 1, 1982.

Personnel:

See CIVM-TV, Montreal.

BBM Weekly Reach (Spring 1989): 37,000.

CHLT-TV

Sherbrooke

(Ch. 7)

French Outlet

Network Service: TVA.

Licensee: Pathonic Communications Inc., 770 Sherbrooke St. W, No. 1200, Montreal, Que. H3A 1G1.

Studio: 3330 King St. W, Sherbrooke, Que. J1L 1C9.

Telephone: 819-565-7777. **Telex:** 836129.

Technical Facilities: Channel No. 7 (174-180 MHz). Authorized power: 325-kw visual, 32.5-kw aural. Antenna: 1840-ft. above av. terrain, 150-ft. above ground, 2796-ft. above sea level, lat. 45° 18' 43", long. 72° 14' 32".

Transmitter: Mont-Orford Provincial Park.

Multichannel TV Sound: Stereo only.

Canadian TV Stations—Quebec

Satellite Earth Stations: Andrew, 4.5-meter Ku & C-band; Comsat, 3-meter C-band; DX Antenna receivers.

News Services: Broadcast News, NTR, Telbec.

Ownership: Pathonic Communications Inc.

Began Operation: September 12, 1956.

Represented (sales): Patcom Inc. (Montreal & Toronto); Metro Marketing West Ltd. (Vancouver).

Personnel:

PAUL G. VIEN, chairman, president & chief executive officer.
MICHEL BERNIER, executive vice president, administration.
BERNARD FABI, executive vice president, programming.
JULES BELLEGARDE, vice president, finance.
GILLES LEDUC, executive vice president, sales.
GHISLAINE M. BERGERON, station manager.
GASTON PEARSON, local sales manager.
ROBERT THERRIAULT, chief engineer.
ROXAN PARADIS, news director.
SOLANGE LANGLOIS, promotion director.
YVAN LETARTE, controller.

Highest 30 Sec. Rate: \$850.

BBM Weekly Reach (Spring 1989): 1,078,000.

CKSH-TV

Sherbrooke

(Ch. 9)

French Outlet

Network Service: SRC.

Licensee: Television St.-Francois Inc., 340 Boul. Industriel, Sherbrooke, Que. J1L 1Z9.

Studio: 340 Boul. Industriel, Sherbrooke, Que. J1L 1Z9.

Telephone: 819-565-9999. **Fax:** 819-822-4205.

Technical Facilities: Channel No. 9 (186-192 MHz). Authorized power: 325-kw visual, 63-kw aural. Antenna: 1900-ft. above av. terrain, 220-ft. above ground, 2990-ft. above sea level, lat. 45° 18' 43", long. 72° 14' 32".

Transmitter: Mont-Orford, Provincial Park.

Ownership: COGECO Inc., 90%; Canadian Bcstg. Corp., 10%.

Began Operation: September 1, 1974.

Represented (sales): Paul Mulvihill Limited.

Personnel:

JACQUES LEMIEUX, president.
JEAN FORTIER, vice president.
ALAIN PLANTE, general manager.
CAROLE BEAUJOUR, operations manager.
GUY GODBOUT, local sales manager.
FRANCOIS LAGANIERE, national sales manager.
MARCEL AGAGNIER, chief engineer.
JEAN DENONCOURT, news director.
LUC DOYON, program director.
JEAN YVES PAQUET, business manager.

Highest 30 Sec. Rate: \$645.

BBM Weekly Reach (Spring 1989): 525,000.

CFKM-TV

Trois-Rivieres

(Ch. 16)

French Outlet

Network Service: Quatre Saisons.

Licensee: Television Saint-Maurice Inc., Box 277, Trois-Rivieres, Que. G9A 5G3.

B-266

Studio: 4141 St. Jean Blvd., Trois-Rivieres-Ouest.

Telephone: 819-377-1441.

Technical Facilities: Channel No. 16 (482-488 MHz). Authorized power: 115.6-kw visual, 11.6-kw aural. Antenna: 620-ft. above ground, 1465-ft. above sea level, lat. 46° 29' 00", long. 72° 39' 00".

Transmitter: Mont-Carmel, P.Q.

News Service: Telbec.

Ownership: Television Saint-Maurice Inc., 100%. Robert Bonneau, pres. Television Saint-Maurice Inc. ownership: Henri Audet, chmn. & chief exec. officer; COGECO Inc., 100%.

Began Operation: September 6, 1986.

Represented (sales): Paul Mulvihill Limited (Canada); Brydson Media Sales International (U.S.).

Personnel:

ROBERT PARENT, general manager.
JEAN FORTIER, vice president, television.
FERNAND LEVESQUE, local sales manager, CFKM-TV.
DANIEL PELLETIER, local sales manager, CKTM-TV.
FRANCOIS LAGANIERE, director, national sales.
ANDRE ROBERGE, controller.
GERRY BOUCHER, technical operations manager.

BBM Weekly Reach (Spring 1989): 207,000.

CHEM-TV

Trois-Rivieres

(Ch. 8)

French Outlet

Network Service: TVA.

Licensee: Pathonic Communications Inc., 3625 Chanoine-Moreau Blvd., Trois-Rivieres, Que. G8Y 5N6.

Telephone: 819-376-8880. **Telex:** 05-837212. **Fax:** 819-376-2906.

Technical Facilities: Channel No. 8 (180-186 MHz). Authorized power: 154.1-kw visual, 15.41-kw aural. Antenna: 956-ft. above av. terrain, 700-ft. above ground, 600-ft. above sea level, lat. 46° 30' 10", long. 72° 38' 15".

Transmitter: St. Flavien, Mont Carmel.

Multichannel TV Sound: Stereo only.

News Services: Telbec, Canadian Press, CNN.

Ownership: Pathonic Communications Inc.

Began Operation: January 1, 1976.

Represented (sales): Paul L'Anglais; Patcom Inc. (Montreal & Toronto); Young Canadian Ltd. (U.S.); J. W. Stovin (Vancouver).

Personnel:

PAUL G. VIEN, chairman, president & chief executive officer.
GILLES LEDUC, executive vice president, sales.
LISE BEAULIEU, vice president, operations.
ROGER DOYON, local sales manager.
GUY BEAUDOIN, chief engineer.
SERGE EBACHER, news director.
GHISLAINE CARRE, controller.

Highest 30 Sec. Rate: \$485.

BBM Weekly Reach (Spring 1989): 264,000.

CIVC-TV

Trois-Rivieres

(Ch. 45)

French Educational Station

Network Service: Reseau Radio-Quebec.

Licensee: Societe de radio-television du Quebec, 800 rue Fullum, Radio-Quebec, Montreal, Que. H2K 3L7.

Telephone: 514-521-2424.

Technical Facilities: Channel No. 45 (656-662 MHz). Authorized power: 1189-kw visual, 238-kw aural. Antenna: 1515-ft. above av. terrain, 940-ft. above ground, 1575-ft. above sea level, lat. 46° 29' 27", long. 72° 39' 00".

Transmitter: Mont-Carmel.

Ownership: Societe de radio-television du Quebec.

Began Operation: October 1, 1981.

Personnel:
See CIVM-TV, Montreal.

BBM Weekly Reach (Spring 1989): 161,000.

CKTM-TV Trois-Rivieres

(Ch. 13)

French Outlet

Network Service: SRC.

Licensee: Television Saint-Maurice Inc., Box 277, Trois-Rivieres, Que. G9A 5G3.

Studio: 4141 St. Jean Blvd., Trois-Rivieres Ouest, Que.

Telephone: 819-377-1441.

Technical Facilities: Channel No. 13 (210-216 MHz). Authorized power: 325-kw visual, 65-kw aural. Antenna: 620-ft. above ground, 1705-ft. above sea level, lat. 46° 29' 00", long. 72° 39' 00".

Transmitter: Mont-Carmel, P.Q.

News Service: Telbec.

Ownership: Television Saint-Maurice Inc., 100%. Robert Bonneau, pres. Television Saint-Maurice Inc. ownership: Henri Audet, chmn. & chief exec. officer; COGECO Inc., 100%.

Began Operation: April 15, 1958.

Represented (sales): Paul Mulvihill Limited (Canada); Brydson Media Sales International (U.S.).

Personnel:
See CKFM-TV, Trois-Rivieres, Que.

BBM Weekly Reach (Spring 1989): 456,000.

CFVS-TV Val D'Or

(Ch. 20)

Network Service: Quatre Saisons.

Licensee: Radio Nord Inc., 380 Murdock, Box 70, Noranda, Que. J9X 1G5.

Studio: 1729 3e Ave., Val D'Or, Que. J9P 1W3.

Telephone: 819-825-0010. **Telex:** 053-4882. **Fax:** 819-825-7313.

Technical Facilities: Channel No. 20 (506-512 MHz). Authorized power: 216-kw visual, 21.6-kw aural. Lat. 48° 15' 55", long. 79° 02' 37".

Ownership: Radio Nord Group.

1990 Edition

Represented (sales): All-Canada Radio & Television Ltd.; Communication AC Ltee. (Montreal).

Personnel:
JEAN-JOFFRE GOURD, chairman of the board.
RACHEL MARTINEAU, general manager of operations.
BERNARD GAUTHIER, general sales manager.
MARK MARTIAL, national sales manager.

Rates: On request.

BBM Weekly Reach (Spring 1989): 107,000.

QUEBEC REPEATER STATIONS

Abitibi-Temiscamingue—CIVA-TV-1, Ch. 8, Societe de radio-television du Quebec (CIVM-TV, Montreal) 299-kw.

Aganish—CBST-7, Ch. 8, CBC (CBST, Sept-Iles) 243-w.

Alma—CBJET-1, Ch. 32, CBC (CBMT, Montreal) 4-kw.

Anse-aux-Gascons—CIVK-TV-1, Ch. 32, Societe de radio-television du Quebec (CIVM-TV, Montreal) 1202-kw.

Baie Comeau—CBMIT, Ch. 28, CBC (CBMT, Montreal) 4.2-kw.

Baie Comeau—CBST-19, Ch. 7, CBC (CBST, Sept-Iles) 1.59-kw.

Baie Johan Beetz—CBST-8, Ch. 7, CBC (CBST, Sept-Iles) 1-w.

Baie St. Paul—CIMT-TV-3, Ch. 13, Tele Inter-Rives Ltee. (CIMT-TV, Riviere du Loup) 5-w.

Baie St. Paul—CKRT-TV-1, Ch. 2, CKRT-TV Ltee. (CKRT-TV, Riviere du Loup) 5-w.

Bearn—CKRN-TV-1, Ch. 3, Radio Nord Inc. (CKRN-TV, Rouyn-Noranda) 5-w.

Bearn/Fabre—CKRN-TV-3, Ch. 3, Northern Radio-Radio Nord Inc. (CKRN-TV, Rouyn-Noranda) 1.733-kw.

Beauceville—CBVT-6, Ch. 6, SRC (CBVT, Quebec City) 5-w.

Bechevaise Mountain—CFGW-TV-1, Gaspé South Telecasting Syndicate (CKCW-TV, Moncton, N.B.).

Blaac Sablon—CBMST, Ch. 5, CBC (CBMT, Montreal) 150-w.

Blaac Sablon—CBST-17, Ch. 3, CBC (CBST, Sept-Iles) 150-w.

Brisay Camp—CHLG-TV-6, Ch. 12, Club Social La Grande (CBC French network) 10-w.

Cabano—CKRT-TV-4, Ch. 5, CKRT-TV Ltee. (CKRT-TV, Riviere du Loup) 13.6-w.

Camp Chaumont, James Bay—CHLG-TV-13, Ch. 6, Club Social La Grande (CBC French network) 10-w.

Camp L G1—CHLG-TV-8, Ch. 4, Club Social La Grande (CBFT, Montreal) 5-w.

Camp L G4—CHLG-TV-1, Ch. 6, Club Social La Grande (CBC French network) 53-w.

Cap Chat—CBGAT-6, Ch. 2, CBC (CBGAT, Matane) 38.6-w.

Carleton—CBGAT-14, Ch. 2, CBC (CBGAT, Matane) 3.2-kw.

Causapscal—CBGAT-5, Ch. 9, CBC (CBGAT, Matane) 11.4-w.

Chambord-Roberval—CJPM-TV-1, Ch. 10, CJPM-TV Inc. (CJPM-TV, Chicoutimi) 13-kw.

Chandler—CBGAT-15, Ch. 8, CBC (CBGAT, Matane) 184-w.

Chandler—CBVB-TV, Ch. 23, CBC (CBMT, Montreal) 1.66-kw.

Chandler—CHAU-TV-4, Ch. 6, Television de la Baie des Chaleurs (CHAU-TV, Carleton) 5-w.

Chapais—CBFAT-1, Ch. 12, CBC (CBMT, Montreal) 4.9-w.

Chapeau—CBOFT-1, Ch. 11, CBC (CBOFT, Ottawa, Ont.-Hull, P.Q.) 550-w.

Chapeau—CIVP-TV, Ch. 23, Societe de radio-television du Quebec (Reseau Radio-Quebec) 8.65-kw.

Chibougamau—CBFAT, Ch. 5, CBC (CBFT, Montreal) 665-w.

Chibougamau—CBMCT, Ch. 4, CBC (CBMT, Montreal) 276-w.

Chicoutimi—CBJET, Ch. 58, CBC (CBMT, Montreal) 10-kw.

Chute Saint Philippe—NEW, Service-Air TV Env. (CFJP-TV, Montreal).

Canadian TV Stations—Quebec

Clermont—CBSAT, Ch. 21, CBC (CKRT-TV, Riviere du Loup) 10-w.

Cloridorme—CBGAT-16, Ch. 8, CBC (CBGAT, Matane) 85-w.

Cloridorme—CHAU-TV-9, Ch. 11, Television de la Baie des Chaleurs (CHAU-TV, Carleton) 5-w.

Deception Bay—CHDD-TV, Ch. 13, Recreational Assn. of Asbestos Hill Employees (CBC English network, Ont.) 8.9-w.

Du Planter—CHLG-TV-5, Ch. 5, Club Social La Grande (CBC French network) 5-w.

Escuminac—CBVA-TV, Ch. 18, CBC (CBMT, Montreal) 5.2-kw.

Ferment—CBMRT, Ch. 9, CBC (CBNLT, Labrador City-Wabush, Nfld.) 16-w.

Ferment—CBST-5, Ch. 7, CBC (CBST, Sept-Iles) 20-w.

Ferment—CINE-TV, Ch. 4, Cooperative de la Television Communautaire (CIVM-TV, Montreal) 5-w.

Fontange Camp—CHLG-TV-7, Ch. 12, Club Social La Grande (CBC French network) 10-w.

Fort Chimo—CBFQ-TV, Ch. 9, CBC (CBFT, Montreal) 10-w.

Fort Chimo—CBMQ-TV, Ch. 12, CBC (CBNT, St. John's, Nfld.) 10-w.

Fort George—CBFGT, Ch. 9, CBC (CBFT, Montreal) 10-w.

Fort George—CBMGT, Ch. 12, CBC (CBMT, Montreal) 10-w.

Fort Rupert—CBFHT, Ch. 9, CBC (CBFT, Montreal) 10-w.

Fort Rupert—CBMHT, Ch. 12, CBC (CBMT, Montreal) 10-w.

Gaspe—CBGAT-17, Ch. 9, CBC (CBGAT, Matane) 1.8-kw.

Gaspe—CBVG-TV, Ch. 18, CBC (CBMT, Montreal) 5-kw.

Gaspe—CHAU-TV-6, Ch. 7, Television de la Baie des Chaleurs Inc. (CHAU-TV, Carleton) 157-w.

Gaspe—CIVK-TV-3, Ch. 35, Societe de radio-television du Quebec (Reseau Radio-Quebec) 8.43-kw.

Gethsemanie/LaRomaine—CBST-9, Ch. 9, CBC (CBST, Sept-Iles) 10-w.

Grend Portage—CIVB-TV-1, Ch. 31, CBC (CIVB-TV, Rimouski) 716-kw.

Grande Vallee—CBGAT-3, Ch. 6, CBC (CBGAT, Matane) 587-w.

Gros Morne—CBGAT-9, Ch. 4, CBC (CBGAT, Matane) 5-w.

Harrington Harbour—CBMUT, Ch. 13, CBC (CBMT, Montreal) 129-w.

Harrington Harbour—CBST-11, Ch. 8, CBC (CBST, Sept-Iles) 129-w.

Havre St. Pierre—CBST-1, Ch. 12, CBC (CBST, Sept-Iles) 16.3-w.

Ile du Havre Aubert—CBIMT-1, Ch. 16, CBC (CBFT, Montreal) 55-w.

Iles de la Madeleine—CBIMT, Ch. 12, CBC (CBFT, Montreal) 2.6-kw.

Iles de la Madeleine—CBMYT, Ch. 7, CBC (CBMT, Montreal) 2.9-kw.

Inouedjouac—CBVI-TV, Ch. 12, CBC (CBNT, St. John's, Nfld.) 10-w.

Jonquiere—CFRS-TV, Ch. 4, Quatre Saisons (CFJP-TV, Montreal) 24.6-kw.

Joutel—CJDG-TV-3, Ch. 12, Radio Nord Inc. (CKRN-TV, Rouyn-Noranda) 148-w.

L'Anse a Villeau—CBGAT-18, Ch. 10, CBC (CBGAT, Matane) 10-w.

L'Anse a Villeau—CHAU-TV-9, Ch. 12, Television de la Baie des Chaleurs Inc. (CHAU-TV, Carleton) 5-w.

La Tabatiere—CBMLT, Ch. 10, CBC (CBMT, Montreal) 62-w.

La Tabatiere—CBST-13, Ch. 4, CBC (CBST, Sept-Iles) 78-w.

La Tuque—CBMET, Ch. 9, CBC (CBMT, Montreal) 103-w.

La Tuque—CBVT-2, Ch. 3, CBC (CBVT, Quebec City) 15.4-kw.

Lac Etchemin—CBVT-4, Ch. 55, CBC (CBVT, Quebec City) 400-w.

Lac Humqui—CBGAT-19, Ch. 24, CBC (CBGAT, Matane) 100-w.

Lac Megantic—CBVT-3, Ch. 2, CBC (CBVT, Quebec City) 10-w.

Laforge—NEW, Ch. 2, Club Social La Grande (CBC French network) 104-w.

Latour—CJBR-TV-1, Ch. 9, CBC (CJBR-TV, Rimouski) 10-w.

Laverendry Camp—CILG-TV-1, Ch. 10, Club Social du Nord-Est (CBC French network) 10-w.

Label-sur-Quevillon—CJDG-TV-2, Ch. 12, Radio Nord Inc. (CKRN-TV, Rouyn-Noranda) 5-w.

Lithium—CJDG-TV-1, Ch. 8, Radio Nord Inc. (CKRN-TV, Rouyn-Noranda) 5-w.

Lithium Mines—CFEM-TV-1, Ch. 10, Radio Nord Inc. (CFEM-TV, Rouyn-Noranda) 59.5-kw.

Lithium Mines—CJDG-TV, Ch. 7, Radio Nord Inc. (CKRN-TV, Rouyn-Noranda) 60-kw.

Longue Pte. de Mingan—CBST-18, Ch. 6, CBC (CBST, Sept-Iles) 98-w.

Malartic—CBVD-TV, Ch. 5, CBC (CBMT, Montreal) 9.3-kw.

Manicouagan 3—CKHQ-TV-6, Ch. 13, Club Social du Nord-Est (CBGAT, Matane) 5-w.

Manicouagan 5—CKHQ-TV-1, Ch. 10, Club Social du Nord-Est (CBGAT, Matane) 55-w.

Maniwaki—CBVU-TV, CBC (CBMT, Montreal).

Manouane—CBFT-5, Ch. 5, CBC (CBFT, Montreal) 10-w.

Marsoui—CBGAT-8, Ch. 12, CBC (CBGAT, Matane) 10-w.

Matagami—CKRN-TV-4, Ch. 7, Radio Nord Inc. (CKRN-TV, Rouyn-Noranda) 65-w.

Micoua—CKHQ-TV-3, Ch. 6, Club Social du Nord-Est (CBGAT, Matane) 5-w.

Mistassini Post—CBFMT, Ch. 9, CBC (CBFT, Montreal) 10-w.

Mistassini Post—CBMDT, Ch. 12, CBC (CBMT, Montreal) 10-w.

Mont Blanc-Perce—CFGW-TV-2, Ch. 8, Gaspé South Telecasting Syndicate (CKCW-TV, Moncton, N.B.) 10-w.

Mont Clément—CBGAT-1, Ch. 13, CBC (CBGAT, Matane) 708-w.

Mont Laurier—CBFT-2, Ch. 3, CBC (CBFT, Montreal) 13.7-kw.

Mont Louis—CBGAT-4, Ch. 2, CBC (CBGAT, Matane) 61.8-w.

Mont Louis en Haut—CBGAT-10, Ch. 19, CBC (CBGAT, Matane) 5.1-kw.

Mont Saint Michel—CBFT-9, Ch. 16, CBC (CBFT, Montreal) 3-kw.

Mont Tremblant—CBFT-1, Ch. 11, CBC (CBFT, Montreal) 1.6-kw.

Murdochville—CBGAT-2, Ch. 10, CBC (CBGAT, Matane) 1.53-kw.

Murdochville—CBMMT, Ch. 21, CBC (CBMT, Montreal) 30-w.

Murdochville—CHAU-TV-11, Ch. 7, Television de la Baie des Chaleurs Inc. (CHAU-TV, Carleton) 5-w.

Murdochville—CKMU-TV-1, Murdochville TV Inc.

Nemiskau Station—CILG-TV, Ch. 10, Club Social du Nord-Est (CBC French network) 10-w.

New Carlisle—CBVN-TV, Ch. 45, CBC (CBMT, Montreal) 5.3-kw.

New Richmond—CBVR-TV, Ch. 27, CBC (CBMT, Montreal) 6-kw.

Notre Dame des Monts—CBSNT, Ch. 40, CBC (CKRT-TV, Riviere du Loup) 100-w.

Notre Dame du Laus—CBFT-8, Ch. 10, CBC (CBOFT, Ottawa, Ont.-Hull, P.Q.) 7-w.

Nouveau Comptoir—CBFWT, Ch. 9, CBC (CBFT, Montreal) 10-w.

Nouveau Comptoir—CBMNT, Ch. 12, CBC (CBMT, Montreal) 10-w.

Obedjiwan—CBFT-6, Ch. 10, CBC (CBFT, Montreal) 1-w.

Old Fort Bay—CBMVT, Ch. 13, CBC (CBMT, Montreal) 10-w.

Old Fort Bay—CBST-15, Ch. 7, CBC (CBST, Sept-Iles) 5-w.

Outardes 3—CKHQ-TV-4, Ch. 7, Club Social du Nord-Est, 5-w.

Outardes 4—CKHQ-TV-2, Ch. 12, Club Social du Nord-Est, 5-w.

Parant—CBFT-4, Ch. 12, CBC (CBFT, Montreal) 10-w.

Perce—CBGAT-28, Ch. 11, CBC (CBGAT, Matane) 20-kw.

Perce—CBVP-TV, Ch. 14, CBC (CBMT, Montreal) 3.7-kw.

Perce—CHAU-TV-5, Ch. 13, Television de la Baie des Chaleurs Inc. (CHAU-TV, Carleton) 9.62-kw.

Perce—CIVK-TV-2, Ch. 40, Societe de radio-television du Quebec (Reseau Radio-Quebec) 8.5-kw.

Port Daniel—CBGAT-21, Ch. 7, CBC (CBGAT, Matane) 170-w.

Port Daniel—CBVF-TV, Ch. 16, CBC (CBMT, Montreal) 1.31-kw.

Port Daniel—CHAU-TV-3, Ch. 10, Television de la Baie des Chaleurs (CHAU-TV, Carleton) 5-w.

Poste de la Baleine—CBFK-TV, Ch. 9, CBC (CBFT, Montreal) 10-w.

Poste de la Baleine—CBMK-TV, Ch. 12, CBC (CBNT, St. John's, Nfld.) 10-w.

Povungnituk—CBFP-TV, Ch. 9, CBC (CBFT, Montreal) 10-w.

Povungnituk—CBMO-TV, Ch. 12, CBC (CBNT, St. John's, Nfld.) 10-w.

Pudding Stone Mountain—CFGW-TV-1, Gaspé South Telecasting Syndicate (CKCW-TV, Moncton, N.B.).

Radisson—CBFRT, Ch. 8, CBC (CBFT, Montreal) 180-w.

Rapides des Joachims—CBOFT-2, Ch. 8, CBC (CBOFT, Ottawa, Ont.-Hull, P.Q.) 161-w.

Rimouski—CJPC-TV, Ch. 18, Quatre Saisons (CFJP-TV, Montreal) 458-w.

Riviere a Claude—CBGAT-13, Ch. 4, CBC (CBGAT, Matane) 10-w.

Riviere au Tonnerre—CBST-6, Ch. 2, CBC (CBST, Sept-Iles) 1.6-kw.

Riviere Platte—CHQN-TV-1, Ch. 12, Comité des Loisirs des Employes Forestiers (CBGAT, Matane) 5-w.

Riviere St. Paul—CBMPT, Ch. 11, CBC (CBMT, Montreal) 23-w.

Riviere St. Paul—CBST-16, Ch. 21, CBC (CBST, Sept-Iles) 89-w.

Riviere-au-Renard—CBGAT-22, Ch. 2, CBC (CBGAT, Matane) 2.9-kw.

Riviere-au-Renard—CHAU-TV-7, Ch. 4, Television de la Baie des Chaleurs Inc. (CHAU-TV, Carleton) 205-w.

Riviere du Loup—CFTF-TV, Ch. 29, CKRT-TV Ltee. (CFJP-TV, Montreal) 18.1-kw.

Rouyn—CFVS-TV-1, Ch. 20, Quatre Saisons (CFJP-TV, Montreal) 81-kw.

Sagoué—CBFS-TV, Ch. 9, CBC (CBFT, Montreal) 10-w.

Sagoué—CBVX-TV, Ch. 12, CBC (CBNT, St. John's, Nfld.) 10-w.

St. Augustin-Saguenay—CBMXT, Ch. 7, CBC (CBMT, Montreal) 10-w.

St. Augustin-Saguenay—CBST-14, Ch. 2, CBC (CBST, Sept-Iles) 10-w.

St. Fabien de Panet—CBVT-5, Ch. 13, CBC (CBVT, Quebec City) 370-w.

St. Fulgence—CKRS-TV-1, Ch. 27, Radio Saguenay Ltee. (CKRS-TV, Jonquiere) 708-w.

St. Jerome—CHOY-TV, Ch. 4, Television Communautaire de St. Jerome Inc. (French Experimental Station) 46.7-w.

St. Michel-des-Saints—CBFT-3, Ch. 7, CBC (CBFT, Montreal) 165-w.

St. Pamphile—CBSPT, Ch. 3, CBC (CKRT-TV, Riviere du Loup) 115-w.

St. Patrice (Riviere du Loup)—CKRT-TV-3, Ch. 13, CKRT-TV Ltee. (CKRT-TV, Riviere du Loup) 5-w.

St. Rene de Matane—CBGAT-7, Ch. 30, CBC (CBGAT, Matane) 313-w.

St. Urbain—CKRT-TV-5, Ch. 10, CKRT-TV Ltee. (CKRT-TV, Riviere du Loup) 5-w.

St. Urbain—NEW, Ch. 5, Tele Inter-Rives Ltee. (CIMT-TV, Riviere du Loup) 5-w.

Ste. Anne des Monts—CBGAT-11, Ch. 8, CBC (CBGAT, Matane) 45-kw.

Ste. Marguerite-Marie—CHAU-TV-1, Ch. 3, Television de la Baie des Chaleurs Inc. (CHAU-TV, Carleton) 4.48-kw.

Schefferville—CBSET-1, Ch. 7, CBC (CBMT, Montreal) 89-w.

Schefferville—CBST-2, Ch. 9, CBC (CBST, Sept-Iles) 89-w.

Sept. Iles—CBSET, Ch. 3, CBC (CBMT, Montreal) 1.5-kw.

Sept. Iles-Gaspé Nord—CFER-TV-2, Ch. 5, Tele-Capitale Inc. (CFER-TV, Rimouski) 11.7-kw.

Sherbrooke—CBMT-3, Ch. 50, CBC (CBMT, Montreal) 11-kw.

Sherbrooke—CFKS-TV, Ch. 30, Quatre Saisons (CFJP-TV, Montreal) 129.9-kw.

Stoneham—CBVT-8, Ch. 8, SRC (CBVT, Quebec City) 5-w.

Temiscaming—CBFST-2, Ch. 12, CBC (CBLFT, Toronto, Ont.) 7-kw.

Temiscaming—CJTK-TV-1, Ch. 2, Temiscaming Chamber of Commerce (CKNY-TV, North Bay, Ont.) 5-w.

Tete-a-la-Baleine—CBST-12, Ch. 6, CBC (CBST, Sept-Iles) 5-w.

Tewkesbury—CBVT-7, Ch. 7, SRC (CBVT, Quebec City) 5-w.

Thetford Mines—CBMT-4, Ch. 32, CBC (CBMT, Montreal) 1.14-kw.

Thetford Mines—CBTV-9, Ch. 21, CBC (CBVT, Quebec City) 5-w.

Trois Pistoles—CIMT-TV-2, Ch. 13, Tele Inter-Rives Ltee. (CIMT-TV, Riviere du Loup) 10-w.

Trois Pistoles—CKRT-TV-6, Ch. 5, CKRT-TV Ltee. (CKRT-TV, Riviere du Loup) 5-w.

Trois Rivières—CBMT-1, Ch. 28, CBC (CBMT, Montreal) 13-kw.

Val d'Or—CFVS-TV, Ch. 25, Quatre Saisons (CFJP-TV, Montreal) 102-kw.

Victoriaville—CBVT-9, Ch. 9, CBC (CBVT, Quebec City) 5-w.

Ville Ouellet—CKRT-TV-2, Ch. 2, CKRT-TV Ltee. (CKRT-TV, Riviere du Loup) 63-w.

Ville-Marie—CKRN-TV-2, Ch. 6, Radio Nord Inc. (CKRN-TV, Rouyn-Noranda) 5-w.

Wakeham—NEW, Ch. 24, CBC (CBMT, Montreal) 100-w.

Waswanipi—CBVF-TV, Ch. 10, CBC (CBFT, Montreal) 5-w.

Waswanipi—CBVW-TV, Ch. 8, CBC (CBMT, Montreal) 5-w.

Weymont—CBFT-7, Ch. 6, CBC (CBFT, Montreal) 10-w.

SASKATCHEWAN

CIPA-TV

Prince Albert

(Ch. 9)

Network Service: CTV.

Licensee: Prince Albert Television Inc., 22 10th St. W, Prince Albert, Sask. S3N 2V9.

Studio: 22 10th St. W, Prince Albert, Sask. S3N 2V9.

Telephone: 306-922-6066. **Fax:** 306-763-3041.

Technical Facilities: Channel No. 9 (186-192 MHz). Authorized power: 20-kw visual, 2-kw aural. Antenna: 872-ft. above av. terrain, 500-ft. above ground, 2316-ft. above sea level. lat. 53° 03' 27", long. 105° 50' 32".

Transmitter: Red Deer Hill.

Ownership: Baton Broadcasting Inc. See CKBI-TV, Prince Albert.

Began Operation: January 1, 1987.

Represented (sales): Glen-Warren Broadcast Sales (Canada); Adam Young Inc. (U.S.).

Personnel:
See CKBI-TV, Prince Albert.

BBM Weekly Reach (Spring 1989): 51,000.

CKBI-TV

Prince Albert

(Ch. 5)

Network Service: CBC.

Licensee: Prince Albert Television Inc., 22 10th St. W, Prince Albert, Sask. S3N 2V9.

Studio: 22 10th St. W, Prince Albert, Sask. S3N 2V9.

Telephone: 306-922-6066. **Fax:** 306-763-3041.

Canadian TV Stations—Saskatchewan

Technical Facilities: Channel No. 5 (76-82 MHz). Authorized power: 100-kw visual, 20-kw aural. Antenna: 872-ft. above av. terrain, 500-ft. above ground, 2316-ft. above sea level, lat. 53° 03' 27", long. 105° 50' 32".

Transmitter: 22 10th St. W.

News Service: Broadcast News.

Ownership: Baton Broadcasting Inc. A. L. Beattie, chmn.; D. G. Bassett, pres. & chief exec. officer; E. J. Delaney, exec. v.p.; J. J. Garwood, exec. v.p. & chief operating officer. Baton Broadcasting Inc. owns Russwood Bcstg. Ltd.; Nation's Capitol Television Inc.

Began Operation: January 27, 1958.

Represented (sales): Glen-Warren Broadcast Sales (Canada); Adam Young Inc. (U.S.).

Personnel:

LEON BRIN, general manager.
DENNIS DUNLOP, general sales manager.
BRIAN ROCK, operations manager.
LUCI GLABUS, traffic director.
ALLEN WATSON, engineering director.
CLIFF HORTON, program director.

Highest 30 Sec. Rate: \$225.

BBM Weekly Reach (Spring 1989): 158,000.

CBKFT

Regina

(Ch. 13)

French Outlet

Network Service: SRC.

Licensee: Societe Radio-Canada, 1500 Bronson Ave., Ottawa, Ont.

Studio: 2440 Broad St., Regina, Sask. S4P 4A1.

Mailing Address: Box 540, 2440 Broad St., Regina, Sask. S4P 4A1.

Telephone: 306-347-9540. **Telex:** 071-2385.

Technical Facilities: Channel No. 13 (210-216 MHz). Authorized power: 140-kw visual.

Transmitter: 2-mi. NE of Regina.

FM Affiliate: CBKF-FM, 13.7-kw, 97.7 MHz.

Ownership: Canadian Bcstg. Corp.

Began Operation: September 1, 1976.

Represented (sales): CBC National Selective Television Sales (Canada); Canadian Standard Broadcast Sales Inc. (U.S.).

Personnel:

LIONEL BONNEVILLE, regional director, French services.
RICHARD MARCOTTE, director of radio.
RENE GENEREUX, director of television.

Rates: Available on request.

BBM Weekly Reach (Spring 1989): 16,000.

CBKT

Regina

(Ch. 9)

English Outlet

Network Service: CBC.

Licensee: Canadian Bcstg. Corp., 1500 Bronson Ave., Ottawa, Ont.

Studio: 2440 Broad St., Regina, Sask. S4P 4A1.

B-270

Mailing Address: Box 540, Regina, Sask. S4P 4A1.

Telephone: 306-347-9540. **Fax:** 306-347-9490.

Technical Facilities: Channel No. 9 (186-192 MHz). Authorized power: 140-kw visual, 14-kw aural. Antenna: 680-ft. above av. terrain, 736-ft. above ground, 1956-ft. above sea level, lat. 50° 28' 58", long. 104° 30' 20".

Transmitter: 2-mi. NE of Regina.

AM Affiliate: CBK, 50-kw, 540 kHz.

FM Affiliate: CBK-FM, 100-kw, 96.9 MHz.

Ownership: Canadian Bcstg. Corp.

Began Operation: December 21, 1962. Purchased by CBC from CHAB Ltd., Sept. 13, 1969.

Represented (sales): CBC National Selective Television Sales (Canada); Canadian Standard Broadcast Sales Inc. (U.S.).

Personnel:

RON SMITH, regional director, province of Saskatchewan.
EVAN PURCHASE, director of television.
BRUCE RANKIN, manager of television programming & special projects.
MARC LeBLANC, regional engineer.
MICHAEL LANDSBERG, sales manager.
MICHAEL SNOOK, director of radio.
JAN CARTER, regional communications manager.
LINDA TAYLOR, business manager.
DOUG CHASE, community relations manager.
GLENN LEMCHUK, television communications officer.

Rates: Available on request.

BBM Weekly Reach (Spring 1989): 217,000.

CFRE-TV

Regina

(Ch. 11)

Network Service: None, independent.

Licensee: SaskWest Television Inc., 370 Hoffer Dr., Regina, Sask. S4N 7A4.

Telephone: 306-721-2211. **Fax:** 306-721-4817.

Technical Facilities: Channel No. 11 (198-204 MHz). Authorized power: 325-kw visual, 32.5-kw aural. Antenna: 1000-ft. above av. terrain.

Transmitter: Disley, Sask.

News Services: Broadcast News, Global Co-op.

Ownership: CanWest Bcstg. Ltd.

Began Operation: September 6, 1987.

Represented (sales): CanVideo Television Sales Ltd.; Metro Marketing West Ltd. (Vancouver); Brydson Media Sales International (U.S.).

Personnel:

FRED FILTHAUT, general manager.
BRIAN DOUGLAS, general sales manager.
DEAN PARKER, program manager.
BRIAN SATHER, engineering director.
RON MITTELHOLTZ, operations manager.
MARK EVANS, news director.
STEVE BALL, promotion director.
ELAINE ALI, business manager.
DONNA HARROWEN, traffic director.

Highest One Hour Rate: \$4000.

Highest 30 Sec. Rate: \$700.

BBM Weekly Reach (Spring 1989): 211,000.

CKCK-TV

Regina

(Ch. 2)

Network Service: CTV.

Licensee: CKCK Broadcasting Limited Partnership, Box 2000, Regina, Sask. S4P 3E5.

Studio: Hwy. No. 1, 1-mi. E of city.

Mailing Address: Box 2000, Regina, Sask. S4P 3E5.

Telephone: 306-569-2000. **Telex:** 071-2433. **Fax:** 306-569-6413.

Technical Facilities: Channel No. 2 (54-60 MHz). Authorized power: 100-kw visual, 20-kw aural. Antenna: 670-ft. above av. terrain, 670-ft. above ground, 2534-ft. above sea level, lat. 50° 26' 52", long. 104° 30' 00".

Transmitter: Hwy. No. 1, 0.5-mi. E of city.

Satellite Earth Station: Andrew, 4.5-meter C-band; DX Antenna receivers.

News Services: ABC, Broadcast News, CTV.

Ownership: Baton Broadcasting Inc. See CBKI-TV, Prince Albert.

Began Operation: July 27, 1954.

Represented (sales): Glen-Warren Broadcast Sales.

Personnel:

MEL FRIESEN, president & general manager.
 DERYL RING, vice president, sales & marketing.
 JACK TUNNICLIFFE, vice president, operations.
 DOUGLAS A. LEE, director, administration & community relations.
 CLARK DONNELLY, vice president & general manager, Sunspirit Productions.
 ALEX WHITE, director, engineering.
 DALE ISAAC, sports director.
 FRANK FLEGEL, news manager.
 CAM COWIE, local sales manager.
 WILLIAM J. STEVENSON, program director.
 RICK LEWCHUK, promotion director.

Rates: Available on request.

BBM Weekly Reach (Spring 1989): 330,000.

CBKST

Saskatoon

(Ch. 11)

English Outlet

Network Service: CBC.

Licensee: Canadian Bcstg. Corp., 1500 Bronson Ave., Ottawa, Ont.

Studio: CN Towers, Midtown Plaza, First Ave. S, Fifth Floor, Saskatoon, Sask. S7K 1J5.

Telephone: 306-244-1911. **Telex:** 074-2227.

Technical Facilities: Channel No. 11 (198-204 MHz). Authorized power: 325-kw visual, 65-kw aural. Antenna: 786-ft. above av. terrain, 550-ft. above ground, 2500-ft. above sea level, lat. 52° 10' 28", long. 106° 26' 04".

Transmitter: 12-mi. NE of Saskatoon.

AM Affiliate: CBK, 50-kw, 540 kHz.

FM Affiliate: CBKS-FM, 98-kw, 105.5 MHz.

Ownership: Canadian Bcstg. Corp.

Began Operation: October 17, 1971.

Represented (sales): CBC National Selective Television Sales (Canada); Seltel Inc. (U.S.).

1990 Edition

Personnel:

RON SMITH, regional director.
 BILL MITCHELL, location manager.
 DON BURDEGO, sales manager.
 G. CRIPPEN, television technical services.
 NICK DENESYK, chief engineer.
 BILL GERALD, news director.

Rates: Available on request.

BBM Weekly Reach (Spring 1989): 277,000.

CFQC-TV

Saskatoon

(Ch. 8)

Network Service: CTV.

Licensee: CFQC Broadcasting Ltd.

Studio: 216 First Ave. N, Saskatoon, Sask. S7K 3W3.

Telephone: 306-665-8600. **Telex:** 074-2228.

Technical Facilities: Channel No. 8 (180-186 MHz). Authorized power: 325-kw visual, 180-kw aural. Antenna: 866-ft. above av. terrain, 650-ft. above ground, 2585-ft. above sea level, lat. 52° 11' 30", long. 106° 23' 01".

Transmitter: 14-mi. ENE of Saskatoon.

Multichannel TV Sound: Stereo only.

AM Affiliate: CFQC, 10-kw, 600 kHz.

News Services: Broadcast News, CTV.

Ownership: Baton Broadcasting Inc. See CBKI-TV, Prince Albert.

Began Operation: December 5, 1954.

Represented (sales): Young Canadian Ltd. (U.S.); Glen-Warren Broadcast Sales (Canada).

Personnel:

G. BLAIR NELSON, president.
 HOWARD COOPER, vice president & station manager.
 KEN HUTSON, sales manager.
 REED BROWN, local program director.
 DARREL KUZUB, promotion manager.
 JERRY MACLEOD, production manager.
 BONNIE MACKENZIE, traffic manager.
 DEL POLOWICK, chief engineer.

Highest 30 Sec. Rate: \$525.

BBM Weekly Reach (Spring 1989): 333,000.

CFSK-TV

Saskatoon

(Ch. 4)

Network Service: None, independent.

Licensee: CanWest Broadcasting Ltd., 603 St. Mary's Rd., Winnipeg, Man. R2M 4A5.

Studio: 218 Robin Crescent, Saskatoon, Sask. S7L 7C3.

Telephone: 306-665-6969. **Fax:** 306-665-6069.

Technical Facilities: Channel No. 4 (66-72 MHz). Authorized power: 54-kw visual, 20-kw aural. Antenna: 458-ft. above av. terrain, 220-ft. above ground, 2182-ft. above sea level, lat. 52° 10' 28", long. 106° 26' 04".

Multichannel TV Sound: Stereo only.

Satellite Earth Station: Paracclipse, 4-meter Ku & C-band; Scientific-Atlanta receivers.

News Services: Broadcast News, Global Co-op.

Canadian TV Stations—Saskatchewan

Ownership: CanWest Bcstg. Ltd.

Began Operation: September 6, 1987.

Represented (sales): CanVideo Television Sales Ltd.; Metro Marketing West (Vancouver); Brydson Media Sales International (U.S.).

Personnel:

PETER M. LIBA, president.
RICK FRIESEN, general manager.
LLOYD LEWIS, operations manager.
BRIAN MAIN, sales manager.
LEN VIROG, chief engineer.
STEVE LEGAULT, news director.
BRIAN TAYLOR, program manager.
ADRIENNE THOMAS, promotion director.
ELAINE ALI, business manager.
LIZ McCORDIC, traffic director.

Highest One Hour Rate: \$7000.

Highest 30 Sec. Rate: \$575.

BBM Weekly Reach (Spring 1989): 180,000.

CJFB-TV Swift Current

(Ch. 5)

Network Service: CBC.

Licensee: Swift Current Telecasting Co. Ltd., Box 160, North Hill, Swift Current, Sask. S9H 3V7.

Studio: North Hill, Swift Current, Sask. S9H 3V7.

Telephone: 306-773-7266.

Technical Facilities: Channel No. 5 (76-82 MHz). Authorized power: 13.6-kw visual, 6.65-kw aural. Antenna: 511-ft. above av. terrain, 365-ft. above ground, 3049-ft. above sea level, lat. 50° 20' 20", long. 107° 47' 17".

Transmitter: North Hill, Swift Current.

News Service: Broadcast News.

Ownership: William D. Forst, pres. & principal owner.

Began Operation: December 23, 1957.

Represented (sales): Glen-Warren Broadcast Sales; Brydson Spot Sales Inc. (U.S.); Metro Marketing West Ltd. (Vancouver & western U.S.).

Personnel:

WILLIAM D. FORST, president, general manager & technical director.
JULIE FORST, program director & film buyer.

Highest 30 Sec. Rate: \$80.

BBM Weekly Reach (Spring 1989): 37,000.

CICC-TV Yorkton

(Ch. 10)

Network Service: CTV.

Licensee: Shamrock Television System Inc., 95 E. Broadway, Yorkton, Sask. S3N 0L1.

Telephone: 306-783-3685.

Technical Facilities: Channel No. 10 (192-198 MHz). Authorized power: 56-kw visual, 11-kw aural. Antenna: 444-ft. above av. terrain, lat. 51° 12' 33", long. 102° 43' 59".

Ownership: Shamrock Television System Inc. Ronald L. Skinner, president.

Began Operation: December 31, 1974.

B-272

Personnel:

See CKOS-TV Yorkton, Sask.

Rates: Sold jointly with CKOS-TV, Yorkton.

BBM Weekly Reach (Spring 1989): 141,000.

CKOS-TV Yorkton (Ch. 5)

Network Service: CBC.

Licensee: Shamrock Television System Inc., 95 E. Broadway, Yorkton, Sask. S3N 2V9.

Studio: 95 E. Broadway, Yorkton, Sask. S3N 2V9.

Telephone: 306-783-3685. **Telex:** 074-21512.

Technical Facilities: Channel No. 5 (76-82 MHz). Authorized power: 15-kw visual, 2.6-kw aural. Antenna: 534-ft. above av. terrain, 554-ft. above ground, 2275-ft. above sea level, lat. 51° 12' 20", long. 102° 43' 55".

Transmitter: 12-mi. W of Yorkton.

News Service: Broadcast News.

Ownership: Shamrock Television System Inc. Ronald L. Skinner, president.

Began Operation: June 19, 1958.

Represented (sales): Glen-Warren Broadcast Sales (Canada); Adam Young Inc. (U.S.).

Personnel:

R. L. SKINNER, president.
WILBUR A. WESTBY, vice president & general manager.
JOHN NUEFELD, local sales manager.
DON WALTERS, regional sales manager.
RICHARD NIEBERGALL, technical director.
GERRY PEPPLER, program director.
KIM BALOG, promotion director.
ROBERT SLYWKA, production manager.
LEANNA NEUFELD, operations manager.
BOB MALONEY, on-air staff director.

Highest 30 Sec. Rate: \$250.

BBM Weekly Reach (Spring 1989): 176,000.

SASKATCHEWAN REPEATER STATIONS

Alcot Trail—CITL-TV-10, Ch. 58, Mid-West TV Ltd. (CITL-TV, Lloydminster, Alta.) 10-w.

Alticane—CIPA-TV-1, Ch. 10, Prince Albert TV Inc. (CIPA-TV, Prince Albert) 23.8-kw.

Beauval—CBKBT, Ch. 7, CBC (CBKST, Saskatoon) 7.7-kw.

Bellegarde—CBKFT-9, Ch. 7, CBC (CBWFT, Winnipeg, Man.) 11.4-kw.

Big River—CKBI-TV-5, Ch. 10, Prince Albert TV Inc. (CKBI-TV, Prince Albert) 5-kw.

Buffalo Narrows—CBKDT, Ch. 11, CBC (CBKST, Saskatoon) 321-w.

Cluff Lake—CICL-TV, Ch. 8, Cluff Lake Welfare & Recreation Assn. (CBC Northern Service, N.W.T.) 10-w.

Colgate—CKCK-TV-1, Ch. 12, CKCK Bcstg. Ltd. Partnership (CKCK-TV, Regina) 15.1-kw.

Cumberland House—CBWIT-2, Ch. 9, CBC (CBWT, Winnipeg, Man.) 8.9-w.

Cypress Hills—CBCP-TV-2, Ch. 2, CBC (CJFB-TV, Swift Current) 2.45-kw.

Oebden/Pascal—CBKFT-3, Ch. 22, CBC (CBKFT, Regina) 2.9-kw.

Eastend—CJFB-TV-1, Ch. 2, Swift Current Telecasting Co. Ltd. (CJFB-TV, Swift Current) 5-kw.

Eastend—NEW, Ch. 13, Eastend Community TV Assn. (CISH-TV Shaunavon) 10-w.

Eirose—CKEL-TV-1, Ch. 7, Eirose TV Club (CJFB-TV, Swift Current) 5-w.

Eirose—CKEL-TV-2, Ch. 13, Eirose TV Club (CBKST, Saskatoon) 5-w.

Eirose—CKEL-TV-3, Ch. 11, Eirose TV Club (CFQC-TV, Saskatoon) 1-w.

Estevan-Weyburn—CIEW-TV, Ch. 7, Shamrock TV System Inc. (CICC-TV, Yorkton) 100-kw.

Estevan-Weyburn-Regina—CFSS-TV, Ch. 3, Shamrock TV System Inc. (CKOS-TV, Yorkton) 100-kw.

Fond du Lac—CBKAT-2, Ch. 10, CBC (CBUT, Vancouver, B.C.) 1.4-kw.

Ford Bay—CBKAT-1, Ch. 13, CBC (CBUT, Vancouver, B.C.) 190-w.

Fort Qu'Appelle—CBKT-3, Ch. 4, CBC (CBKT, Regina) 26-w.

Fort Qu'Appelle—CKTV-TV, Ch. 7, CKCK Bcstg. Ltd. Partnership (CKCK-TV, Regina) 241-w.

Fort Qu'Appelle—NEW, Saskwest TV Inc. (CFRE-TV, Regina).

Golden Prairie—CKMC-TV-1, Ch. 10, CKCK Bcstg. Ltd. Partnership (CKMC-TV, Swift Current) 106-kw.

Gravelbourg—CBKFT-6, Ch. 39, CBC (CBKFT, Regina) 23.5-kw.

Gravelbourg—CBKGT, Ch. 45, CBC (CBKT, Regina) 23.5-kw.

Greenwater Lake—CKBI-TV-3, Ch. 4, Prince Albert TV Inc. (CKBI-TV, Prince Albert) 3-kw.

Hudson Bay—CICC-TV-3, Ch. 11, Shamrock TV System Inc. (CICC-TV, Yorkton) 410-w.

Hudson Bay—CKOS-TV-2, Ch. 9, CBC (CKOS-TV, Yorkton) 700-w.

Humboldt—CICC-TV-4, Ch. 32, Shamrock TV System Inc. (CICC-TV, Yorkton) 10-w.

Ile-a-la-Croise—CBKCT, Ch. 9, CBC (CBKST, Saskatoon) 795-w.

Island Falls—CBWBT-2, Ch. 7, CBC (CBWT, Winnipeg, Man.) 2.2-kw.

La Loche—CBKDT-2, Ch. 13, CBC (CBKST, Saskatoon) 2.12-kw.

La Ronge—CBKST-2, Ch. 12, CBC (CBKST, Saskatoon) 60-w.

Leader—CKJC-TV-1, Ch. 13, Leader & District TV Society (CBKST, Saskatoon) 5-w.

Leader—CKJC-TV-2, Ch. 7, Leader & District TV Society (CFQC-TV, Saskatoon) 5-w.

Leoville—CBKFT-11, Ch. 31, CBC (CBKFT, Regina) 42.8-kw.

Leoville—CBKST-3, Ch. 12, CBC (CBKST, Saskatoon) 78.5-kw.

Maple Creek—CHAT-TV-2, Ch. 6, Monarch Bcstg. Co. Ltd. (CHAT-TV, Medicine Hat, Alta.) 10-w.

Maple Creek—CJHJ-TV, Ch. 14, Maple Creek Media Society Inc. (CFCN-TV, Calgary, Alta.) 20-w.

Marquis (Moose Jaw)—CKMJ-TV, Ch. 7, CKCK Bcstg. Ltd. Partnership (CKCK-TV, Regina) 55.4-kw.

Meadow Lake—CKSA-TV-1, Ch. 8, CBC (CKSA-TV, Lloydminster, Alta.-Sask.) 21.4-kw.

Montreal Lake—CBKST-5, Ch. 11, CBC (CBKST, Saskatoon) 1.2-kw.

Moose Jaw—CBKFT-10, Ch. 16, CBC (CBKFT, Regina) 859-w.

Moose Jaw—CBKT-1, Ch. 4, CBC (CBKT, Regina) 46-kw.

Nipawin—CKBI-TV-4, Ch. 10, CBC (CKBI-TV, Prince Albert) 8-kw.

Norquay—CICC-TV-2, Ch. 7, Shamrock TV System Inc. (CICC-TV, Yorkton) 42-kw.

Norquay—CKOS-TV-1, Ch. 13, CBC (CKOS-TV, Yorkton) 25-kw.

North Battleford—CBKFT-12, Ch. 41, CBC (CBKFT, Regina) 33-kw.

North Battleford—CFQC-TV-2, Ch. 6, CFQC Bcstg. Ltd. (CFQC-TV, Saskatoon) 16.8-kw.

North Battleford—CKBI-TV-2, Ch. 7, Prince Albert TV Inc. (CKBI-TV, Prince Albert) 43.7-kw.

Palmers—CBKDT-1, Ch. 8, CBC (CBKST, Saskatoon) 52.6-w.

Patuanak—CBKPT, Ch. 5, CBC (CBKST, Saskatoon) 82-w.

Pelican Narrows—CBWBT-3, Ch. 5, CBC (CBWT, Winnipeg, Man.) 1.9-kw.

Pinehouse Lake—CBKST-6, Ch. 10, CBC (CBKST, Saskatoon) 7.7-w.

Ponteix—CBCP-TV-3, Ch. 3, CBC (CJFB-TV, Swift Current) 18.5-kw.

Ponteix—CBKFT-7, Ch. 22, CBC (CBKFT, Regina) 24-kw.

Prince Albert—CBKFT-2, Ch. 3, CBC (CBKFT, Regina) 21.6-kw.

Rabbit Lake Campsite/Collins Bay—CFRL-TV, Ch. 12, The Tarmigan Club (CBC Northern Service, N.W.T.) 5-w.

Richmond Lake—CFQC-TV-3, Ch. 83, CFQC Bcstg. Ltd. (CFQC-TV, Saskatoon) 2-w.

Riverhurst—CJFB-TV-3, Ch. 10, Swift Current Telecasting Co. Ltd. (CJFB-TV, Swift Current) 710-w.

St. Brieux—CBKFT-4, Ch. 7, CBC (CBKFT, Regina) 155-w.

Saskatoon—CBKFT-1, Ch. 13, CBC (CBKFT, Regina) 298-kw.

Shaunavon—CBCP-TV-1, Ch. 7, CBC (CJFB-TV, Swift Current) 9-kw.

Shaunavon—CISH-TV, Shaunavon TV Assn. Inc.

Southend—CBKST-8, Ch. 13, CBC (CBKST, Saskatoon) 1000-w.

Spiritwood—CKBI-TV-6, Ch. 9, Shamrock TV System Inc. (CKBI-TV, Prince Albert) 5-kw. Requests change to Ch. 2, 9.9-kw.

Stanley Mission—CBKST-4, Ch. 8, CBC (CBKST, Saskatoon) 2.38-kw.

Star City/Melfort—CKBQ-TV, Ch. 2, CFQC Bcstg. Ltd. (CFQC-TV, Saskatoon) 11.5-kw.

Stony Rapids—CBKAT-3, Ch. 7, CBC (CBUT, Vancouver, B.C.) 2.13-kw.

Stranraer—CBKST-1, Ch. 9, CBC (CBKST, Saskatoon) 163-kw.

Stranraer—CFQC-TV-1, Ch. 3, CFQC Bcstg. Ltd. (CFQC-TV, Saskatoon) 10.3-kw.

Swift Current—CKMC-TV, Ch. 12, CKCK Bcstg. Ltd. Partnership (CKCK-TV, Regina) 50.8-kw.

Tisdale—CKBI-TV-7, Ch. 13, Prince Albert TV Inc. (CKBI-TV, Prince Albert) 34-w.

Uranium City—CBKAT, Ch. 8, CBC (CBUT, Vancouver, B.C.) 1.48-kw.

Val Marie—CJFB-TV-2, Ch. 2, Swift Current Telecasting Co. Ltd. (CJFB-TV, Swift Current) 5-kw.

Willow Bunch—CBKFT-8, Ch. 21, CBC (CBKFT, Regina) 26.4-kw.

Willow Bunch—CBKT-2, Ch. 10, CBC (CBKT, Regina) 65.8-kw.

Willow Bunch—CKCK-TV-2, Ch. 6, CKCK Bcstg. Ltd. Partnership (CKCK-TV, Regina) 9-kw.

Wollaston Lake—CJLK-TV, Ch. 9, Axe Lake Education & Communications Society (CBC English network, Ont.) 1-w.

Wynyard—CHSS-TV, Ch. 6, Shamrock TV System Inc. (CKOS-TV, Yorkton) 11-kw.

Wynyard—CICC-TV-1, Ch. 12, Shamrock TV System Inc. (CICC-TV, Yorkton) 140-kw.

Zenon Park—CBKFT-5, Ch. 21, CBC (CBKFT, Regina) 5.6-kw.

YUKON TERRITORY REPEATER STATIONS

Beaver Creek—CFBF-TV, Ch. 7, Beaver Creek Community Club (CBC English network, Ont.) 5-w.

Carcross & Tagish—CFCZ-TV, Ch. 13, Carcross Community Club (CBC English network, Ont.) 5-w.

Carmacks—CFYC-TV, Ch. 13, Carmacks Community Club (CBC English network, Ont.) 5-w.

Dawson—CBDDT, Ch. 7, CBC (CBUT, Vancouver, B.C.) 10-w.

Destruction Bay & Burwash Landing—CFDB-TV, Ch. 9, Klwane Lake Athletic Assn. (CBC English network, Ont.) 5-w.

Elsa—CBKHT-1, Ch. 9, CBC (CBUT, Vancouver, B.C.) 10-w.

Faro—CBDBT, Ch. 8, CBC (CBUT, Vancouver, B.C.) 10-w.

Haines Junction—CFHJ-TV, Ch. 13, Shakkwak Valley Community Club (CBC English network, Ont.) 5-w.

Keno Hill—CBKHT, Ch. 13, CBC (CBUT, Vancouver, B.C.) 10-w.

Keno Hill—CKNH-TV, Ch. 5, Elsa Recreation Assn. (CBC English network, Ont.) 5-w.

Mayo—CBKHT-2, Ch. 7, CBC (CBUT, Vancouver, B.C.) 10-w.

Canadian TV Stations—Saskatchewan

Miles Ridge—CIMR-TV, Ch. 12, Beaver Creek Community Club (CBC English network, Ont.) 10-w.

Old Crow—CKRF-TV, Ch. 13, Old Crow Community Club (CBC English network, Ont.) 10-w.

Pelly Crossing—CFPC-TV, Ch. 12, Pelly Crossing Community Club (CBC Northern Service, N.W.T.) 5-w.

Ross River—CFRR-TV-1, Ch. 12, Ross River Community Assn. (CBC Northern Service, N.W.T.) 5-w.

Stewart Crossing—CFCS-TV, Ch. 9, Stewart Crossing Community Club (CBC English network, Ont.) 15-w.

Teslin—CFTN-TV-1, Ch. 13, Teslin Community Assn. (CBC English network, Ont.) 5-w.

Watson Lake—CBOAT, Ch. 8, CBC (CBUT, Vancouver, B.C.) 50-w.

Whitehorse—CFWH-TV, Ch. 6, CBC (CBUT, Vancouver, B.C.) 5-kw.

White River—CIMR-TV, Ch. 13, Beaver Creek Community Club.

International Directory of TV Stations and Sets

Based on Best Available Information from U.S. & Foreign Govt. Agencies and from Equipment Manufacturers and Other Trade Sources. Including Stations on Air, Under Construction, Planned and Operating Experimentally and Estimates of Sets-in-Use as of Aug. 1989. For American Forces Stations, see page B-298. For World TV Stations & Sets, see page B-304. For Characteristics of World Television Systems, see page B-295. For Channel Frequencies, see page B-293. For Color Television Systems in Use or Planned, see page B-299.

Afghanistan

(625-line standards, System B)
Color: PAL System

Sets in use: Not available.

Peoples Radio & TV Afghanistan P.O.
Box 544, Kabul. Ch. E-5. Construction began March 1977. Experimental broadcasting began March 1978.

Transmitters: One.

Note: Recent information not available.

Albania

(625-line standards, System D)
Color: SECAM System

Sets in use: 7,000

Radiodiffusion et Television Albanaise, Rue Conference de Peza 3, Tirana, Albania.

TIRANA—Ch. R-2. ERP 100 kw. 4 high power repeaters.

Transmitters: One.

Repeaters: 4.

Note: Recent information not available.

Algeria

(625-line standards, System B)
Color: PAL System

Sets in use: 1,140,000

Programs: One.

Radiodiffusion-Télévision Algérienne, 21 Blvd. des Martyrs, Algiers, Algeria. Tel. 60-23-00. Telex: 66101. Fax: 590270. French, Kabyle & Arabic language.

Personnel: Abdelker Brahimi, director general; Mohamed Melaika, deputy director; Youcef Nader, director, general administration; Mustapha Bennabi, director of information; Boualem Azibi, director of programming; Kamel Bendissari, director of production; Ahmed Bouhired, technical director; Rabia Hamimi, director of international relations.

Transmitters: 23.

Low power repeaters: 60.

Angola

(625-line standards, System I)

Sets in use: Not available.

Radiotelevisão Popular de Angola, RPA, Avenida dos Restauradores No. 128, P.O. Box 2604, Luanda. Tel. 35697. Telex: RPA AN 3238.

Personnel: Dr. Joao Urbano, chairman of the board of directors; Dr. Almeida Dias, deputy chairman; Jose Luandino Vieira, program manager; Joaquim de Carvalho, production service manager; Gastao de Jesus, chief engineer; Maria do Carmo Lucas, administrative director.

LUANDA—Ch. 9 (V-215.25, A-221.25). Transmitters 2 x 1 kw, ERP 2 kw. TV tape recording facilities.

Hours of operation: 8:30-10:00 p.m., daily.

Repeaters: 2 500 watt planned.

Note: Recent information not available.

Antigua

(525-line standards, System M)
Color: NTSC System

Sets in use: 5,000 black & white; 20,000 color

Networks: One.

Cable television service: One system serving 15,500 homes.

Antigua & Barbuda Broadcasting Services, ABS-TV, Scott's Hill, P.O. Box 1280, St. John's, Antigua, W. I. Tel. St. John's 20821.

Personnel: Hollis Henry, general manager.

Ownership: Government of Antigua.

Represented in U.S. by Intercontinental Services Ltd., New York; in Canada by Stovin-Byles Ltd., Toronto; in U.K. by Overseas Rediffusion Ltd., London.

ST. JOHN'S—Ch. 10 (V-193.25, A-197.75), transmitter 10 kw. Started June 1965.

Hours of operation: 5 p.m.-6 a.m.

Rates: Peak hour, 400 (U.S. dollars).

Transmitters: One.

Low power repeaters: One.

Arab Republic of Egypt

(625-line standards, System B)
Color: SECAM System

Sets in use: 3,850,000 black & white; 350,000 color

Programs: 2.

Egyptian Radio & TV Union, Radio & TV Building, Corniche El-Nil, Maspero, Cairo 1186, Egypt. Mailing Address: P.O. Box 552, Attaba Square, Cairo. Tel. 757155. Telex: 92152. Cable: Kahivision.

Personnel: Safwat El-Sherif, Minister of Information; Hussein Enan, president of radio & TV union; Farouk Ibrahim Ali, chairman of broadcast engineering sector; Samia Sadek, chairman of TV program sector; Mohamed Abd-El-Fatah, chairman of economic sector & secretary general.

Hours of operation: First program—8:00-11:00 & 13:00-21:00, Mon.-Thurs. & Sat.; 7:00-21:00, Fri. & Sun. Second program—11:00-21:30, Mon.-Thurs. & Sat.; 7:00-21:00, Fri. & Sun.

Rates: Spot 60 sec., 1,800; 45 sec., 1,400; 30 sec., 1,000; 20 sec., 600; 10 sec., 300 (U.S. dollars).

Transmitters: 49.

Satellite earth station: Transmit/receive in operation.

Argentina

(625-line standards,
U.S. channeling, System N)
Color: PAL System

Sets in use: 5,500,000 black & white; 500,000 color

Cable television service: 2 companies serving approximately 15,000 subscribers in Buenos Aires & surrounding suburbs.

Asociacion de Teleradiodifusoras Argentinas (ATA), Av. Cordoba 323, 6°A, 1054 Buenos Aires. Tel. 32-4219.

Personnel: Eduardo Oscar Farley, president.

Transmitters: 35.

Note: Recent information not available.

Australia

(Modified 625-line standards, System B)
Color: PAL System

Sets in use: 96,000 black & white; 5,011,000 color

Programs: 5; 3 commercial, 2 government non-commercial.

Australian Broadcasting Corporation, 150 William St., G.P.O. Box 9994, Sydney, N.S.W. 2001, Australia. Tel. (02) 339-0211; 356-6362 (international relations). Telex: 26506. Fax: 356-5305.

Personnel: Robert Somerville, chairman; David Hill, managing director; Stuart Revill, asst. managing director; Grahame Reynolds, director, TV; Malcolm Long, director, radio; Peter Bamett, dir., Australia radio; John Thomson, acting dir., concert music; Julie Steiner, acting dir., mktg.; Harold Wall, general manager, human resources; Norman Lamerton, dir., resources planning & systems; Gerald Moriarty, assistant managing dir. (Res); Keith Jackson, general manager, corporate relations; Helen Mills, dir., corporate policy & planning.

U.S. Representatives: Martin Debelle, correspondent, North America, Suite 1700, One Rockefeller Plaza, New York, NY 10020. Tel. 212-757-1177. Telex: (23) 234 829 or 425813. Fax: 212-247-2095. Warwick Buetler, Suite 702, 2030 M St. NW, Washington, DC 20036. Tel. 202-466-8575. Telex: (23) 200464, Fax: 202-775-9308.

Transmitters: 84.

Low Power Repeaters: 198.

Federation of Australian Commercial Television Stations, 41 Avenue Rd., Mosman, N.S.W. 2088. Tel. 960-2622. Fax: 969-3520. An association of the independent commercial telecasters in Australia.

Personnel: David Morgan, federal director & chief executive; R. Barton, deputy federal director; C. Graham, dir., industrial relations; T. Bean, manager, commercial acceptance division; N. Curtis, legal officer; A. Stewart, information resources manager; E. Mitchim, engineer.

U.S. Representatives: Ken Burslen, Suite 770, 10100 Santa Monica Blvd., Los Angeles, CA 90067. Represents Network 10 Australia (Ch. 10, Sydney, Melbourne & Adelaide, Ch. 0, Brisbane). Nine Network, c/o Jan Maher, Suite 500, 90025 Sunset Blvd., Los Angeles, CA 90025. Represents Nine Network (Ch. 9, Sydney, Melbourne, Brisbane & Adelaide). Amalgamated TV Services Pty. Ltd., c/o Zane Bair, Suite 2060, 10100 Santa Monica Blvd., Los Angeles, CA 90067. Represents Seven Network (Ch. 7, Sydney, Melbourne, Brisbane & Adelaide).

Hours of operation—Typical metropolitan station: 24 Hrs. Typical station in large provincial city: 7:00 a.m.-midnight. Typical station in small provincial city: 10:30 a.m.-11:30 a.m.

Rates (typical metropolitan): Peak 10 sec., 2000; 30 sec., 2917; 60 sec., 5600. Low 10 sec., 230; 30 sec., 370; 60 sec., 690 (Australian dollars).

Rates (typical large provincial): Peak 10 sec., 390; 30 sec., 670; 60 sec., 1100. Low 10 sec., 85; 30 sec., 150; 60 sec., 240 (Australian dollars).

Rates (typical small provincial): Peak 10 sec., 85; 30 sec., 150; 60 sec., 210. Low 10 sec., 40; 30 sec., 80; 60 sec., 125 (Australian dollars).

Transmitters: 56.

Repeaters: 149.

Low Power Repeaters: 435.

Satellite earth stations: 10 transmitting.

Austria

(625-line standards, Systems B & G)
Color: PAL System

Sets in use: 351,000 black & white; 2,331,000 color

Programs: 2.

Cable television service: 250 systems serving 430,000 subscribers.

Oesterreichischer Rundfunk, ORF, Wuerzburggasse 30, 1136 Vienna. Tel. 82 91 0. Telex: 133601. Fax: 82912200.

Personnel: Thaddeus Podgorski, general administrative officer; Ernst Grissehammer, superintendent of radio programs; Johannes Kunz, superintendent of TV information; Ernst Wolfram Marboe, superintendent of TV programs; Heinz Doucha, technical director; Dr. Peter Radel, administrative director; Paul Lendvai, shortwave service director; Gerhard Zeiler, secretary general.

Studio superintendents: Karl Hofer, Burgenland; Heinz Felsbach, Kaernten; Dr. Paul Twaroch, Niederosterreich; Dr. Hannes Leopoldseder, Oberosterreich; Friedrich Urban, Salzburg; Dr. Rudolf Nagiller, Tirol; Wolfgang Lorenz, Steiermark; Dr. Leonhard Palmichl, Vorarlberg; Othmar Urban, Vienna.

Hours of operation: First channel, 9 a.m.-1:30 p.m. & 4:30-12 p.m., Mon.-Fri.; 9 a.m.-1:30 p.m. & 2:30-12 p.m., Sat.; 9:00 a.m.-1:30 p.m. & 2:30 p.m.-12:00 a.m., Sun. Second channel, 4 p.m.-1:30 p.m.,

International TV Directory

Mon.-Fri.: 2:30 p.m.-1:30 a.m., Sat.: 9 a.m.-12 a.m., 3:00 p.m.-1:30 a.m., Sun. TV tape recording facilities. Color telecasting began Jan. 1969.
Rates: Peak 30 sec.: 201,000 (Austrian Schillings).
Transmitters: 40.
Repeaters: 864.
Low power repeaters: 512.

Azores

(See Portugal)

Bahamas

(525-line standards, System M)
Color: NTSC System

Sets in use: 50,000

Cable television service: One system serving Freeport, Grand Bahama.

Direct broadcasting satellite: Planned.

Broadcasting Corp. of the Bahamas, P.O. Box N-1347, Centreville, Nassau. Tel. (809) 32-24623.

Personnel: Calsey W. Johnson, general manager; Louis W. A. Hanchell, deputy general manager; Edison E. Bethel, special projects manager; Patric Walkes, sales director; Gregory Lampkin, program director; Lithera Millar, production director; Marshall Orr, financial controller; Mike Smith, director, research & archives; Michael Thompson, director of engineering.

Represented in U.S.: Intercontinental Services Ltd.

NASSAU—ZNS-TV, Broadcasting Corp. of the Bahamas, Ch. 13 (Commercial). Transmitter 5 kw, ERP 50 kw. Started 1977.

Rates: Peak hour, 1,000; 30 sec., 69.50 (Bahamian dollars).

Transmitters: One.

Bahrain

(625-line standards, System B)
Color: PAL System

Sets in use: 50,000 black & white; 150,000 color

Programs: 2.

Bahrain Television, Ministry of Information, P.O. Box 1075, Manama, Bahrain, Arabian Gulf.

Personnel: Dr. Hala Al-Umran, asst. under-secretary for radio & TV; Fowzia Zainal, superintendent of programs.

ISA TOWN—Ch. E-4. Transmitter 25 kw.

ISA TOWN—Ch. E-55. Transmitter 55 kw.

Hours of operation: 16:00-24:30.

Rates: Peak 60 sec., 225; 45 sec., 195; 30 sec., 160; 20 sec., 130 (Bahrain Dinars).

Transmitters: 2.

Satellite earth stations: Transmit/receive in operation.

Bangladesh

(625-line standards, System B)
Color: PAL System

Sets in use: 338,927 black & white; 81,483 color

Networks: One.

National Broadcasting Authority of Bangladesh, NBAB, NBA House, Shahbag Ave, Dhaka-2, Bangladesh. Tel. 502150, 400030. Telex: 65624. Cable: Broadcasts Dhaka.

Personnel: Saiful Bari, chairman.

Bangladesh Television, BTV, Television Bhaban, Rampura, Dhaka-17, Bangladesh. Tel. 400131-9. Telex: 65624 BTV BJ DHAKA. Cable: BATEVEE Dhaka.

Personnel: Saiful Bari, chairman; Mustafa Monwar, deputy director general, programs; S. M. Nousher Ali, chief engineer; S. D. Khan, chief engineer, planning & development; M. A. Wahed, chief engineer, operation & maintenance; Chowdhury Fakhruzzaman, director, administration; Kutubuddin Ahmed, director, finance; Abdullah-Al-Mamun, director, international relations, foreign programming & liaison; Anwar Hussain, director, design; Ghulam Mustafa, director, photography; Esrarul Haque, director, sales; Atiqul Haque Chowdhury, director, programs; Mustafizur Rahman, director, video unit; Barkat Ullah, director, development program unit; Mominul Haque, director population program sales; Nawazish Ali Khan, program executive; Anisur Rahman, Syed Lutfi Ali, Zahirul H. Islam & Abul Kalam Patwary, senior engineers; Nurul Islam, deputy director, general news; M. A. Naser, director, news; Faruque Alamgir, chief news editor.

DHAKA—Ch. E-9. Transmitter 50 kw, ERP 60 kw. Ch. E-6. Transmitter 6 kw, ERP 42 kw. Originates programs. TV tape recording facilities. Started Dec. 25, 1964.

Personnel: Mustafa Kamal Syed, general manager; Badrunnessa Abdullah, Musa Ahmed, Zia Anshari, Kazi Abu Zafar Hassan Md. Siddiqui & Kazi Kyum, program managers; Abdul Quadir & Fazul Huq, Motiur Rahman, Saifullah & Mohidul Huq Chowdhury, engineering managers; Keramat Mowla, chief designer; Syed Mahmood Ahmed, chief cameraman.

CHITTAGONG—Ch. E-5. Transmitter 15 kw.

KHULNA—Ch. E-11. Transmitter 90 kw.

MYMENSINGH—Ch. E-12. Transmitter 398 kw.

NOAKHALI—Ch. E-12. Transmitter 398 kw.

NATORE—Ch. E-8. Transmitter 90 kw.

RANGPUR—Ch. E-6. Transmitter 360 kw.

SYLHET—Ch. E-7. Transmitter 136 kw.

Hours of operation: Ch. 9, 17:00-23:45, daily; 13:00-23:45, Fri.

Rates: Peak hour, \$1091; 30 sec., \$137.00 (U.S. dollars).

Transmitters: 8.

Repeaters: One.

Low power repeaters: One.

Satellite earth stations: One transmitting, one receiving.

Barbados

(525-line standards, System M)
Color: NTSC System

Sets in use: 45,000 black & white; 15,000 color
Networks: One.

CBC-TV, Caribbean Broadcasting Corp., P.O. Box 900, Bridgetown, Barbados, W.I. Tel. 809-429-2041; 809-436-6637. Telex: 2560 CABROCO WB. Cable: CABROCO.

Personnel: Dr. Chamberlain Hope, chairman of the board; Sam Taitt, general manager; Tony Cumming, deputy general manager, broadcast services; Olwen Cumberbatch, program manager, TV; Zaida Gibson, deputy general manager, TV; Glyne Husbands, chief engineer.

BRIDGETOWN—Ch. 9 (V-187.25, S-191.75). Transmitter 10 kw, ERP 90 kw. Ch. 14 (V-471.25, S-475.75). Transmitter

100 watts, ERP 1 kw. Ch. 18 (V-495.25, S-499.75). Transmitter 100 watts, ERP 1 kw. Ch. 22 (V-519.25, S-523.75). Transmitter 100 watts, ERP 1 kw. TV tape recording facilities. Started Dec. 1964.
Note: Ch. 14, Ch. 18 & Ch. 22 are scrambled pay services carrying CNN, ESPN & movies.

Hours of operation: 11 hours weekdays; 15.5 hours Sat.; 15 hours Sun.

Rates: Peak one hour, 3,892; peak 30 sec., 497 (Barbados dollars).

Transmitters: 4.

Satellite earth stations: Receive only, 2 in operation.

Belgium

(625-line standards, Systems B & H)
Color: PAL System

Sets in use: 752,539 black & white; 2,230,647 color

Programs: 4.

Cable television service: 40 systems serving 2,663,000 subscribers.

Radio-Television Belge de la Communauté Culturelle Française RTBF, Cite de la R.T.B.F., Boulevard August Reyers 52, B-1040, Brussels. Tel. 02/737.21.11. Telex: 21437. Fax: 7361426.

Personnel: Robert Stephane, administrator general; Georges Leonard, acting director of general affairs; Pierre Devos, director of information; Alain Dehon, chief engineer; Raymond Housseux, chief engineer (equipment); Philippe Dasnot, director of radio; Georges Konen, director of television.

Broadcasting in French language.

Networks: 2.

Transmitters: 10.

Low power stations: 9.

Belgische Radio en Televisie, BRT, Omroepcentrum, A. Reyerlaan 52, 1040, Brussels. Tel. 02/737.31.11.

Personnel: Cas Goossens, administrator general; Michel Gewillig, director general, technical services; Hubert Hermans, director general, television; Piet van Roo, director general, radio; Josef Coolsaet, director, international relations.

Broadcasting in Dutch language.

Hours of operation: 15:30-23:00, weekdays; 10:00-23:00, Sun.

Networks: 2.

Transmitters: 9.

Repeaters: 3.

Satellite earth stations: 2 in operation.

Belize

Sets in use: 12,000

BELIZE CITY—Receives U.S. TV signals from satellites.

Benin

(625-line standards, System K)
Color: SECAM System

Sets in use: 30,000 black & white; 45,000 color

Office de Radiodiffusion et de Television du Benin, B.P. 366, Cotonou. Tel. 312041/301096/301417/300628/301716/300065.

Personnel: Nicolas Benon, general director of ORTB; Sebastien Agbota, vice general director; Adam Tessi Boni, financial &

administrative director; Michele Badarou, director of television; Didier Falade, chief of central programming services, TV; Marcellin Ilogubade, chief of technical services, TV.

COTONOU—Ch. 4. ERP 10 kw.

PARAKOU—Ch. 6. ERP 10 kw.

Rates: Peak hour, 1,500; 30 sec., 750 (U.S. dollars).

Transmitters: 2.

Low power repeaters: One.

Satellite earth station: Transmit/receive.

Bermuda

(525-line standards, System M)
Color: NTSC System

Sets in use: 3,000 black & white; 24,000 color

Networks: 2.

Cable television service: One system serving 2,800. Started June 1989.

Bermuda Broadcasting Co. Ltd., ZBM-TV, No. 6 Fort Hill Road, Prospect, Devonshire DV-04. Mailing address: P.O. Box HM 452, Hamilton, HN BX, Bermuda. Tel. 809-29-52828. Fax: 809-295-4282.

Personnel: Malcolm R. Fletcher, general manager; Edward Smith, marketing manager; Bryan Lodge, program manager; Delano Ingham, operations manager; Ulrick Richardson, news manager; Shirley Edness, traffic supervisor; Leola Stovell, sales supervisor.

Represented in U.S. by: Intercontinental Services Ltd., New York; in U.K. by Airtime International, London.

PROSPECT, DEVONSHIRE—Ch. 10 (V-193.25, A-197.75). Transmitter 2 kw, ERP 18 kw. TV tape recording facilities. Started Jan. 1958. Programming affiliate: CBS. Ch. 7 Transmitter 2.5 kw, ERP 28 kw.

Hours of operation: Ch. 10, 24 hours, Monday-Thursday; 7 a.m.-3 a.m., Friday; 9 a.m.-2 a.m. Saturday; 8:30 a.m.-12:30 a.m., Sunday. Ch. 7, 6 a.m.-midnight, daily.

Rates: Ch. 10, Peak hour, 990; 30 min., 550; 15 min., 385; 10 sec., 110. Ch. 7, 10 sec., 35 (Bermuda dollars).

Transmitters: 2.

Satellite earth stations: Receive only, 6 in operation.

Bolivia

(525-line standards, System N)
Color: NTSC System M

Sets in use: 1,200,000 black & white; 600,000 color

Direct broadcasting satellite: Planned.

TV Boliviana, Empresa Nacional de Television Boliviana, Casilla 900, La Paz, Bolivia.

Personnel: Julio Barragan Calvimontes, director general; Gaston Prudencio B., director of administration; Carlos Soria Galvarro, director of programming & production; Jose Luis Fernandez, chief technical director; Pastor Gernio, technical director.

LA PAZ—Ch. 7. ERP 2 kw.

Sistema Integrado de Television Universitaria, Av. 6 de Agosto, Box 21982, La Paz 359298. Tel. 361183.

Personnel: Carlos Soria Galvarro, director general; Ivan Rodrigo Mendizabal, production manager; Boris Rodriguez, technical manager; Alberto Valencia, technical consultant.

COBIJA—Ch. 5. ERP 100 w.
COCHABAMBA—Ch. 11. ERP 1 kw.
LA PAZ—Ch. 13. ERP 2 kw. Started Dec. 24, 1980. TV tape recording facilities.
ORURO—Ch. 13. ERP 100 w. (dark)
POTOSI—Ch. 9. ERP 100 w.
SANTA CRUZ—Ch. 11. ERP 10 kw.
SUCRE—Ch. 12. ERP 100 w.
TARIJA—Ch. 8. ERP 1 kw.
TRINIDAD—Ch. 10. ERP 100 w.
 Hours of operation: 16:00-23:30 daily.
 Rates: Peak hour, 500; 30 sec., 22.50 (U.S. dollars).
 Transmitters: 7.
 Low power repeaters: 2.
 Satellite earth station: Transmit/receive.

Bophuthatswana
 Color: PAL System

Sets in use: 40,000 black & white; 55,000 color
 Networks: One.
 Direct broadcasting satellite: Transmit/receive. Started June 1989.
Bophuthatswana Broadcast TV, Private Bag X2150, Mmabatho 8681. Tel.: (01401)289111. Telex: 3017 BP; 3156 BP. Fax: (01401) 26009. Started Dec. 1983.
Personnel: Jonathan Procter, director-general; Richard R. Minton, dir., television; Richard S. Magau, head of programming; D. G. Stewart, dir., technical; Gabriel Majatadi, head of educational television; Regina Nkaletse, public relations.
Transmitters: Brixton, Ch. 37; Ganyesa, Ch. 42; Itsoeng, Ch. 59; Kameeldrift, Ch. 36; Kuruman, Ch. 56; Mabopane, Ch. 44; Madibogo, Ch. 55; Makadima, Ch. 54; Mmabatho, Ch. 24; Moreteletse, Ch. 26; Motswedi, Ch. 45; Pilaesburg, Ch. 57; Taung, Ch. 39; Thabancho, Ch. 67.
 Hours of operation: 45-48 per week.
 Rates: Peak hour, 1,150; 30 sec., 300 (U.S. dollars).
 Transmitters: 14.
 Satellite earth station: Receive only.

Brazil
 (525-line standards, System M)
 Color: PAL System

Sets in use: 14,000,000 black & white; 30,000,000 color
 Networks: 5; 4 commercial, one non-commercial educational.
Rede Bandeirantes/TV Bandeirantes, Rua Radianes, 13, 05699, P.O. Box 372, Sao Paulo, SP. Tel. 842-3011. Telex: 56375 RTBA BR. 81680 RTBA BR. 53306 RTBA BR. 80594 PAMM BR. Fax: 814-2420; 842-3067.
Personnel: Joao Jorge Saad, president; Joao Carlos Saad, vice president; Jose Roberto Maluf, international director; Miguel Cipolla, superintendent of engineering; Ricardo Saad, superintendent of administration; Rubens Furtado, superintendent of programming; Sergio Armando Cruz Marcandes, network director.
 All stations commercial except Govt.-owned outlets.
Full power stations: Altamira, PA, Ch. 8; Alta Floresta, MT, Ch. 7; Araguaia, TO, Ch. 13; Barra Mansa, RJ, Ch. 8; Belem, PA, Ch. 4; Belo Horizonte, MG, Ch. 7; Blumenau, SC, Ch. 7; Brasilia, DF, Ch. 4; Campina Grande, PB, Ch. 5; Campo Grande, MS, Ch. 13; Caruaru, PE, Ch. 12; Cascavel, PR, Ch. 6; Criciuma, SC, Ch. 9; Cuiaba, MT, Ch. 8; Curitiba, PR, Ch. 6; Dourados, MS, Ch. 5; Florianopolis, SC,

Ch. 6; Fortaleza, CE, Ch. 12; Foz do Iguacu, PR, Ch. 10; Goiania, GO, Ch. 13; Gurupi, TO, Ch. 13; Itajai, SC, Ch. 10; Ituiutaba, MG, Ch. 12; Londrina, PR, Ch. 7; Macapa, AP, Ch. 4; Manaus, AM, Ch. 13; Maraba, PA, Ch. 10; Maringa, PR, Ch. 16; Natal, RN, Ch. 3; Paranaagua, PR, Ch. 13; Ponta Grossa, PR, Ch. 7; Pres. Prudente, SP, Ch. 10; Porto Alegre, RS, Ch. 10; Porto Velho, RO, Ch. 13; Recife, PE, Ch. 9; Rio Branco, AC, Ch. 13; Rio De Janeiro, RJ, Ch. 7; Salvador, BA, Ch. 7; Sao Luiz, MA, Ch. 6; Sao Paulo, SP, Ch. 13; Taubate, SP, Ch. 6; Teresina, PI, Ch. 5; Uberaba, MG, Ch. 13; Uberlandia, MG, Ch. 10; Vitoria, ES, Ch. 10; Volta Redonda, RJ, Ch. 5.

Low power repeaters: 645.
Satellite earth stations: Transmit/receive, 2 in operation; receive only, 32 in operation.
Rede Globo/TV Globo, Rua Lopes Quintas, 303, Jardim Botânico, Rio de Janeiro, RJ. Tel. 294-7732. Telex: 22795 TVGB BR. 31616. TVGB BR. 31775 TVGB BR. 23131 TVGB BR. Fax: 294-2042.
Personnel: Roberto Marinho, president; J. B. de Oliveira Sobrinho, superintendent of programs and production; Ives G. Alves, commercial director; Luiz Eduardo Borgerth, international director.
Rede Record/TV Record, Avenida Miruna 713, Indianapolis, Sao Paulo, SP. Tel. 542-9000; Telex: 22245.
Personnel: Paulo Machado de Carvalho, president; Paulo Machado de Carvalho Filho, executive director; Alfredo Machado de Carvalho, international director.
Rede Manchete/TV Manchete, Rua do Russel 766, Gloria, Rio de Janeiro, RJ. Tel. 265-2012; Telex: 21525 BLOC BR.
Personnel: Adolpho Bloch, president; Expedito Grossi, director general; Pedro Jack Kapeller, international director.

Rede SBT/TVS (Sistema Brasileiro De Televisao), Rua Dona Santa Veloso, 575 Vila Guilherme, Sao Paulo, SP. Tel. 292-2779; Telex: 37893 SBTV BR. 63086 SBTV BR.
Personnel: Guilherme Stolar, president; Jose Eduardo Marcondes, international director.
Transmitters: 198 (179 commercial, 19 educational).
Low power repeaters: 6,181.
Satellite earth stations: Transmit/receive, 5 in operation; receive only, 154 in operation.

British Virgin Islands
 (525-line standards, System M)
 Color: NTSC System

Sets in use: 1,300
Networks: One.
Television West Indies Ltd., P.O. Box 34, Broadcast Peak, Chawell, Tortola, BVI.
Transmitters: One.
Note: Recent information not available.

Brunei Darussalam
 (625-line standards, System B)
 Color: PAL System

Sets in use: 3,000 black & white; 58,500 color
Networks: One.
Radio Television Brunei, Department of Broadcasting and Information, Bandar Seri Begawan, Brunei Darussalam. Tel. 02-43111. Telex: BRUNEI BU 2311/2.
Personnel: Pg. Badaruddin Pg. Ghani, director; Hj. Aiidin Hj. Othman, deputy director, broadcasting; Pg. Hj. Mohd Yassin Pg. Hj. Othman, deputy director, information; Pg. Ismail Pg. Mohamed, head of programs; Sapawi Bolhassan, superintendent engineer; Zainal Tinggal, chief news editor.
ANOU LAU—Ch. E-8 (V-196.25, A-201.75). Transmitter 20 kw, ERP 270 kw. Started Sept. 1976.
BANDAR SERI BEGAWAN—Ch. E-5 (V-175.25, A-180.75). Transmitter 10 kw, ERP 135 kw. TV tape recording facilities. Started July 9, 1975.
 Hours of operation: 4:00 p.m.-11:45 p.m., Mon.-Thur. & Sat.; 12:00 noon-11:45 p.m., Fri.; 9:00 a.m.-11:45 p.m., Sun. & holidays.
 Rates: Peak one hour, 2,615; peak 30 sec., 540 (Brunei dollars).
Transmitters: 4.
Satellite earth stations: One transmitting, one receiving.

Bulgaria
 (625-line standards, Systems D & K)
 Color: SECAM System

Sets in use: 1,650,000 black & white; 250,000 color
Programs: 2.
Bulgarska Televisia, San Stefano 29, Sofia 4. Tel. 46-81. Telex: RBG 22581.
Personnel: Ivan Slavkov, director general; Kiril Vasilev, deputy director general, programs; Nikolai Antonov, deputy director general, technical department; Atanas Taskov, sales manager & film buyer; Ivan Kovachev & Petko Vasilev, chief engineers; Ivan Vargov, head, international relations.
SOFIA—Ch. R-7. ERP 50 kw. TV tape recording facilities. Started Nov. 7, 1959.
 Hours of operation: First channel, 8 hrs. daily; 2nd channel, 7 hrs. daily.
Transmitters: One.
Repeaters: 12.
Low power repeaters: 221.

Burkina Faso
 (625-line standards, System D)

Sets in use: 7,700
Cable television service: One system serving more than 700 subscribers.
Radiodiffusion Television Voltaïque, Ministry of Information, P.O. Box 511, Ouagadougou. Tel. 22-14, 22-15, 22-16.
Personnel: Paul Ismael Ouedraogo, director of radio & television; Jean Modeste Ouedraogo, technical director; Konate Karim, head of programs; Kida Tapsoba, head of information; Joachim Zongo, head of rural radio; Sanogoh Odette, head of Voltavision.
OUAGADOUGOU—Ch. R-4. Transmitter 50-w, ERP 750-w. Started Aug. 1963. Ceased operation Jan. 1966. Later resumed service.

Hours of operation: 3 hours, 4 days a week.
Transmitters: One
Note: Recent information not available.

Burma
 (See Union of Myanmar)

Burundi
 (625-line standards, System K)
 Color: SECAM System

Sets in use: N.A.
Television Nationale du Burundi, B.P. 1900, Bujumbura, Burundi.
Personnel: Donotien Nahimana, director general radio & television of Burundi; Marc Nkunzimana, director, television; Leonidas Hakizimana, chief, technical service; Lucien Rukevya, chief, program service; Athanase Nhyangoye, chief, news service.
BUJUMBURA—Ch. K-25. ERP 5 kw.
MANGA—Ch. K-9.
Rates (peak): Hour, 60,000; 30 sec., 3,000 (Burundi francs).
Transmitters: 2
Satellite earth station: Receive only.

Cambodia
 (See Kampuchea)

Cameroon
 (625-line standards, System B)
 Color: PAL System

Sets in use: 50,000 black & white; 300,000 color
Networks: One.
Direct broadcasting satellite: Planned.
Cameroon Radio-Television Corp., P.O. Box 1634, Yaounde, Cameroon.
Personnel: Professor Gervais Mendoze, general manager.
Rates: Peak hour, 1,750; 30 sec., 600 (CFA francs).
Transmitters: 21.
Repeaters: 11.
Satellite earth stations: Two in operation.

Canada
 (525-line standards, System M)
 Color: NTSC System
 (For stations, see Canadian Station Directory)

Sets in use: 2,887,000 black & white; 8,793,000 color
Cable television service: 1,775 systems in operation.

Canary Islands
 (See Spain)

International TV Directory

Central African Republic

(625-line standards, System K)
Color: SECAM System

Sets in use: 5,500 black & white; 1,500 color
Networks: One.

**Radiodiffusion-Television Centrafri-
caine,** B.P. 940, Bangui, Central African
Republic. Started Feb. 1974.

Personnel: Joaquim Da Silva Nzengue,
Minister of Communications; Hubert Mary
Djama, secretary general; Patrice Yan-
zenga, director general of television.

Rates: Peak 30 sec., 1400 (French francs).
Transmitters: One.

Low power repeaters: 2.

Satellite earth station: Receive only.

Chad

Sets in use: N.A.

**NDJAMENA—Radiodiffusion-Television Na-
tionale Tchadienne,** B.P. 892, Ndjama,
Tchad. Tel. 2273.

Transmitters: One

Note: No additional or current information
available.

Chile

(525-line standards, System M)
Color: NTSC System

Sets in use: 1,831,000 black & white;
737,000 color

Networks: 4.

Cable television service: One system in
operation serving 5000. Started July 1989.

**TV Chile, Television Nacional de
Chile,** Bellavista 0990, Casilla Postal
16.104, Correo 9, Santiago, Chile. Tel.
774552. Telex: 35.20.181 TVC.

Personnel: Alejandro Briones, director gen-
eral; Patricia Guzman, director of press;
Alfonso Infante, technical manager; Jorge
Serrano, commercial manager; Carlos
Pinto, manager, administration & finances;
Carlos Humeres, production manager.

Rates: Peak 30 sec., 2500.

Transmitters: 19.

Repeaters: One.

Low power repeaters: 96.

Satellite earth stations: One transmitting, 26
receiving.

**Corporacion de Television de la
Universidad Catolica de Chile,** Cau-
polican 491, Concepcion. Tel. 26051.

CONCEPCION—Ch. 5 (V-75.25, A-81.75).
Transmitter 5 kw, ERP 60 kw. TV tape
recording facilities. Started Feb. 1973.

SANTIAGO—Ch. 7. Transmitter 4 kw, ERP 46
kw. TV tape recording facilities. Originates
TV Chile programming. Started Sept.
1969.

Hours of operation: Noon-midnight, daily.
Rates: Peak 60 sec., 85; 30 sec., 54; 20
sec., 42; 10 sec., 31 (U.S. dollars).

**Corporacion de Television de la
Universidad Catolica de Chile,** Ines
Matte Urrejola 0848, Box 14,600, San-
tiago, Chile. Tel. 251 4000. Telex: 440182
TRECE CZ.

Personnel: Eleodoro Rodriguez Matte, ex-
ecutive director; Jorge Fernandez Parra,
secretary general; Manuel Vega Rodriguez,
administration & financial director; Alfredo
Abba Martinez, program director; Ruby
Anne Gumpertz Smith, production director;
Jorge Edwards Marchant, sales manager;

Rafael Richard Mercado, engineering di-
rector; Herman Zamora Leverton, transmis-
sion director.

SANTIAGO—Ch. 13 (V-211.25, A-215.75).
Transmitter 17.5 kw, ERP 135 kw. TV tape
recording facilities. Started Oct. 1958.

Hours of operation: 10:30-00:30 a.m., daily.
Rates: Peak 30 sec., 581,500 (Chilean
Pesos).

Networks: 2.

Transmitters: 16.

Repeaters: 6.

Low Power Repeaters: 19.

Satellite earth stations: Transmit/receive, 3
in operation.

Universidad de Chile, Ines Matte Urrejola
0825, Santiago. Tel. 377851. Telex:
340492 tvuch-ck.

Personnel: Juan de Dios Vial Larrain, presi-
dent; Juan Pablo O'Ryan Guerrero, execu-
tive vice president; Alejandro Olivos
Cabrera, production manager; Vicente
Lyon Correa, programming executive; An-
dres Raggio Rodriguez, commercial man-
ager; Jaime Sancho Martinez, engineering
manager; Hector Diaz Verdugo, director of
administration & finance.

SANTIAGO—Ch. 11 (V-187.25, A-191.75).
Transmitter 5 kw, ERP 60 kw. TV tape
recording facilities. Started Nov. 1960.

Hours of operation: 7:00 a.m.-11:50 p.m.,
daily.

Rates: Peak 30 sec., 1,800 (U.S. dollars).
Ch. 5, Concepcion; Ch. 13, Santiago.

China

(625-line standards, System D)
Color: PAL System

Sets in use: 75,000,000

Networks: 3.

All stations are owned by the Government.

**Bureau of Radio & Television Indus-
try,** P.O. Box 4706, Beijing, People's
Republic of China. Tel. 484031.

Personnel: Han Zhi-Chuan, senior engineer,
deputy director; Sun Feng, vice director;
Yu Zicai, division of foreign affairs.

China Central Television (CCTV), 2
Fuxingmenwai St., Beijing, China.

Personnel: Wang Feng, director.

Transmitters: 202.

Repeaters: 2050.

Republic of China (Taiwan Province)

(525-line standards, System M)
Color: NTSC System

Sets in use: 860,000 black & white;
5,800,000 color

**BET 21, Taiwan Television Enterprise
Ltd.,** No. 10, Pa Te Road, Sec. 3, Taipei.
Tel. 7711515. Telex: 25714. Fax: 02-741-
3626.

Personnel: Ching-Teh Hsu, chairman; Wal-
ter C. H. Wang, president; Wei-Yung Lee,
executive vice president; Shen-Wen Lee,
vice president; Hsiang-Chuan Hsiung, vice
president; To-Hui Yang, manager, engi-
neering department; Wen-Lung Liu, man-
ager, business department; Nancy Hu, film
buyer; Victor S. T. Chang, manager, news
department; Jason Liao, manager, sports
department; Sheng Chu-Yu, manager, pro-
gram department; Ting-Wu Hsiung, man-
ager, personnel department.

CHU-TZU SHAN—Ch. 7, Transmitter 20 kw,
ERP 282/95/95 kw.

TA-SUNG-CHIA—Ch. 12, ERP 162/136/6.5
kw.

CHUNG-LIAO—Ch. 7, ERP 136/165/5.5 kw.

HWA-LIEN—Ch. 7, ERP 12/36 kw.

SU-AO—Ch. 10, ERP 4.0/0.45 kw.

TAI-TUNG—Ch. 10, ERP 1.9 kw. TV tape
recording facilities. Started Oct. 1962.

Hours of operation: 05:59-08:30, 11:14-
16:10 & 16:30-4:10, Mon.-Fri.; 10:44-
25:40, Sat.; 07:30-24:10, Sun.

Rates: Spot 30 sec., 72,000; 10 sec., 24,000
(New Taiwan dollars).

Networks: 4; 3 commercial, one non-
commercial.

Transmitters: 9.

Repeaters: 17.

Low power repeaters: 15.

Satellite earth stations: Transmit/receive,
one in operation; receive only, one in
operation.

BEF 21, China Television Company, 53
Ren-Ai Rd., Sec. 3, Taipei, Taiwan. Tel.
751-1247. Telex: 25080.

Personnel: Tsu Sung-Chiu, chairman; H. P.
Chung, president; Ling Shang-Shung &
Kao Shu, vice presidents; Chang Chung-
Lun, manager, news dept.; S. K. Wang,
manager, program dept.; Rex Liu, chief
film buyer; Chun-Kang Tsai, manager,
engineering dept.; I. P. Pan, manager,
sales dept.

TAIPEI—Ch. 9. Transmitter 10 kw, ERP
139/35 kw (bi-directional). Started Oct.
1969.

Hours of operation: 12:00-13:10 & 18:00-
23:15, Mon.-Fri.; 12:00-24:00, Sat.;
11:00-23:10, Sun.

Rates: Spot 10 sec., 20,000. Program 5
min., 100,000 (New Taiwan dollars).

Repeaters: 3.

Low power repeaters: 3.

Chinese Television System, No. 100,
Kuang Fu South Road, Taipei. Tel.
7510321.

Personnel: Yee Chien-Chiu, chairman; Wu
Shih-Shung, president; Chen Tzu-Yao, vice
president; Sherman H. Hwang, manager,
news dept.; Y. H. Chang, manager, pro-
gram dept.; F. H. Chou, manager, educa-
tion dept.; H. H. Hu, manager, engineering
dept.; Parris Ren, manager, sales dept.;
Leo Lo, chief, film division.

TAIPEI—Ch. 11. Transmitter 12.5 kw, ERP
216/21 kw (tri-directional). Started Oct.
1971.

Hours of operation: 5:40-8:20, 12:00-13:00,
18:00-24:00, Mon.-Fri.;
5:40-10:20, 12:00-24:00, Sat.-Sun.

Rates: Peak 30 sec., 67,200 (New Taiwan
dollars).

Programs: 2.

Transmitters: 7.

Repeaters: 12.

Low power repeaters: 3.

Satellite earth stations: Transmit/receive, 2
in operation; receive only, 2 in operation.

Colombia

(525-line standards, System M)
Color: NTSC System

Sets in use: 2,500,000 black & white;
500,000 color

**Instituto Nacional de Radio y Televi-
sion Inravision,** Centro Administrativo
Nacional, Via Eldorado, Bogota. Tel.
2698700. Studios: Calle 24, No. 5-64. Tel.
414 068 & 438 244. Telex: 44311.

Personnel: Fernando Barrero Chaves, di-
rector general; Jaime Horta Diaz, secretary
general; Alfredo Camacho Noel, deputy
director, administration; Jorge Enrique
Ramirez, chief, office of planning; Clara
Patricia Restrepo de Toro, deputy director,
education; Edmundo Vega Osorio, chief,
division of commercial television; Jose
Acosta, deputy technical director.

All programs originate in Bogota studios, all
other stations are repeaters, all use HJRN-TV
call letters. TV tape recording facilities,
Bogota studio.

Hours of operation: Network 1: 11:30-
12:30, 16:30-18:30 & 21:00-05:00 (com-
mercial); 12:30-16:30 & 18:30-21:00 (edu-
cational). Network 2: 16:00-05:00 (com-
mercial). Network 3: 19:00-04:00 (educa-
tional).

Rates: Peak prime time 30 sec., 250,000
(Colombian pesos).

Networks: 2 commercial, one educational.

Transmitters: 36.

Low power repeaters: 84.

Satellite earth station: One in operation.

Republic of the Congo

(625-line standards, System D)

Sets in use: 2,700

Radiodiffusion Television Congolaise,
P.O. Box 2241-197, Brazzaville. Tel.
811676.

Personnel: Juste-Maurice Okemba, director
general; Jean-Pascal Mongo-Slyhm, direc-
tor of television; Luc Molonga, technical
director.

BRAZZAVILLE—Ch. 7. ERP 2 kw. Started
experimental operation Aug. 1963.

Transmitters: One.

Costa Rica

(525-line standards, System M)
Color: NTSC System

Sets in use: 100,000 black & white; 300,000
color

Networks: 7

Cable Television Service: One system in
operation serving 5,000 subscribers.

Direct broadcasting satellite: One in opera-
tion.

**Telecentro Canal 6, Corporacion
Costarricense de Television,** P.O. Box
2860, San Jose. Tel. 32-92-55.

Personnel: Roxie Bien Sotela, president;
Mario Sotela Bien, vice president; Franklin
Chacon Vargas, general manager; Luis
Guillermo Castro, assistant vice president;
Mario Sotela Bien, sales manager; Fer-
nando Cruz, chief engineer.

SAN JOSE—Ch. 6. Transmitter 20 kw, ERP
300 kw. All color operation. TV tape
recording facilities. Started Sept. 1965.

Hours of operation: 11:00 a.m.-midnight,
daily.
Rates: Peak 30 min., 65,000; 30 sec., 7,000
(Colones).

Transmitters: One.

Satellite earth station: One in operation.

**Televisora de Costa Rica S.A., TI-
TVCR,** Sabana Oeste, P.O. Box 3876, San
Jose, Costa Rica. Tel. 32-22-22. Telex:
2220 TV-TICA.

Personnel: Olga de Picado, president; Rene
Picado, general manager; Rodrigo Sanchez
A., sales; Jorge Garro L., programming;
Jorge Monge, production; Eduardo Navas,
administrator; Alex Sanchez, chief studio

engineer; Gerardo Guzman, transmission engineer.

Represented in U.S. by: Jack Singer Associates Inc., 49 West 87th St., New York, NY 10024.

SAN JOSE—Ch. 7. Transmitter 12 kw, ERP 360 kw. TV tape recording facilities. Started May 1960.

Hours of operation: 11:30 a.m.-midnight, daily.

Rates: Peak hour, 418,000; 30 sec., 19,200 (Colones).

Networks: One.

Transmitters: One.

Repeaters: 10.

Satellite earth station: Receive only.

Multivision de Costa Rica Ltda., P.O. Box 4666, 1000 San Jose. Tel. 33-44-44. Fax: 21-17-34. Telex: 3043 TELEVI.

Personnel: Arnaldo Vargas Vargas, general manager; Bernardo Vargas McCallum, sales manager; Norman Vargas McCallum, engineering manager; Luis Vargas McCallum, head of acquisitions.

SAN JOSE—Ch. 4. Transmitter 5 kw, ERP 130 kw. Started Feb. 1962. TV tape recording facilities.

SAN JOSE—Ch. 9. Transmitter 12 kw, ERP 480 kw.

Hours of operation: 9:00 a.m.-midnight, daily.

Low power repeaters: One.

Satellite earth stations: Receive only, 2 in operation.

Telesistema Nacional S.A., Canal 2, P.O. Box 2860, San Jose. Tel. 31-22-22.

Personnel: Roxie Blen Sotela, president; Mario Sotela Blen, vice president; Ramon Coll Moutero, general manager; Jorge Mendez, sales manager; Fernando Cruz, chief engineer.

SAN JOSE—Ch. 2. Transmitter 20 kw, ERP 300 kw. TV tape recording facilities.

Rates: Peak 30 sec., 40.00 (Colones).

Transmitters: One.

Satellite earth stations: One in operation.

Sistema Universitario de Television TITV-UCR Canal 15, Ciudad Universitaria Rodrigo Facio, San Pedro de Montes de Oca, San Jose.

Personnel: Dr. Luis Garita Bonilla, general manager; Dr. Sergio Guevara, director; Ana Lucia Faerron, producer & director of programs; Hermann Valverde, operations manager; Hector Moneste, technical assistant.

SAN JOSE—Ch. 15. Transmitter 100 w.

Networks: 6; 4 commercial, 2 non-commercial.

Transmitters: 3.

Repeaters: 2.

Satellite earth stations: Transmit/receive, one in operation; receive only, one in operation.

Cuba

(525-line standards, System M)
Color: NTSC System

Sets in use: 700,000

Networks: 2

Cuban Institute of Radio & Television, CMO-TV, Ch. 6, 23 No. 258, Radiocentro, La Habana, Havana. Attention: Herrera.

BABINEY—Ch. 6. 1 kw, ERP 6 kw.

BARACOA—Ch. 7. 1 kw, ERP 12 kw.

BARTOLOME MASO—Ch. 10. 1 kw, ERP 53.7 kw.

CAJALBANA—Ch. 3. 1 kw, ERP 7.9 kw.

CAMAGUEY—Ch. 6. 10 kw, ERP 56 kw.

CHIVIRICO—Ch. 10. 1 kw, ERP 56.2 kw.

CIEGO de AVILA—Ch. 8. 5 kw, ERP 51.2 kw.

CIENFUEGOS—Ch. 7. 0.5 kw, ERP 7.9 kw.

GUANITO—Ch. 9. 10 kw, ERP 63.1 kw.

GUANTANAMO—Ch. 11. 5 kw, ERP 79.3 kw.

GUINES—Ch. 12. 0.1 kw, ERP 0.6 kw.

HAVANA—Ch. 6. 10 kw, ERP 129 kw.

HAVANA—Ch. 8. 0.1 kw, ERP 0.4 kw.

HOLGUIN—Ch. 3. 5 kw, ERP 27.5 kw.

JACAN—Ch. 9. 10 kw, ERP 120.2 kw.

MANZANILLO—Ch. 2. 0.1 kw, ERP 0.3 kw.

MATANZAS—Ch. 7. 0.1 kw, ERP 0.602 kw.

MOA—Ch. 10. 0.3 kw, ERP 1.2 kw.

NICARO—Ch. 10. 0.3 kw, ERP 1.2 kw.

NUEVA GERONA—Ch. 8. 5 kw, ERP 100 kw.

NUEVITAS—Ch. 9. 0.5 kw, ERP 3 kw.

PILON—Ch. 2. 0.1 kw, ERP 0.3 kw.

PUERTO BONIATO—Ch. 2. 5 kw, ERP 32.3 kw.

SALON—Ch. 7. 2 kw, ERP 31.7 kw.

SANCTI SPIRITUS—Ch. 9. 0.5 kw, ERP 1.9 kw.

SANTA CLARA—Ch. 3. 10 kw, ERP 60.3 kw.

TRINIDAD—Ch. 10. 0.1 kw, ERP 0.6 kw.

VICTORIA de las TUNAS—Ch. 11. 0.5 kw, ERP 2 kw.

YAGUAJAY—Ch. 10. 0.5 kw, ERP 2.5 kw.

Tele-Rebelde, Cadenas Nacionales de Television, Republic of Cuba.

BABINEY—Ch. 2. 1 kw, ERP 7.9 kw.

BARACOA—Ch. 9. 1 kw, ERP 12 kw.

BARTOLOME MASO—Ch. 12. 1 kw, ERP 53.7 kw.

CAJALBANA—Ch. 5. 1 kw, ERP 7.9 kw.

CAMAGUEY—Ch. 4. 10 kw, ERP 52.8 kw.

CHIVIRICO—Ch. 12. 1 kw, ERP 56.2 kw.

CIEGO de AVILA—Ch. 12. 1 kw, ERP 56 kw.

CIENFUEGOS—Ch. 11. 0.5 kw, ERP 7.9 kw.

GUANITO—Ch. 13. 10 kw, ERP 63.1 kw.

GUANTANAMO—Ch. 13. 5 kw, ERP 79.3 kw.

GUINES—Ch. 10. 0.1 kw, ERP 0.6 kw.

HAVANA—Ch. 2. 10 kw, ERP 132 kw.

HAVANA—Ch. 10. 0.1 kw, ERP 0.4 kw.

HOLGUIN—Ch. 8. 5 kw, ERP 27.5 kw.

JACAN—Ch. 13. 10 kw, ERP 120.2 kw.

MANZANILLO—Ch. 5. 0.1 kw, ERP 0.3 kw.

MATANZAS—Ch. 11. 0.1 kw, ERP 0.602 kw.

MOA—Ch. 12. 0.3 kw, ERP 1.2 kw.

NICARO—Ch. 12. 0.3 kw, ERP 1.2 kw.

NUEVA GERONA—Ch. 10. 5 kw, ERP 100 kw.

NUEVITAS—Ch. 12. 0.5 kw, ERP 3 kw.

PILON—Ch. 5. 0.1 kw, ERP 0.3 kw.

PUERTO BONIATO—Ch. 5. 5 kw, ERP 77.5 kw.

SALON—Ch. 11. 2 kw, ERP 31.7 kw.

SANCTI SPIRITUS—Ch. 11. 0.5 kw, ERP 1.9 kw.

SANTA CLARA—Ch. 5. 10 kw, ERP 60.3 kw.

TRINIDAD—Ch. 13. 0.1 kw, ERP 0.6 kw.

VICTORIA de las TUNAS—Ch. 13. 0.5 kw, ERP 2 kw.

YAGUAJAY—Ch. 13. 0.5 kw, ERP 2.5 kw.

Programs: 2.

Transmitters: 58.

Cyprus

(625-line standards, System B & G)
Color: SECAM System

Sets in use: 14,500 black & white; 75,000 color

Networks: One

Cyprus Broadcasting Corp., P.O. Box 4824, Nicosia, Cyprus. Tel. 22231. Telex: 2333. Fax: 314050. All stations carry same program. TV tape recording facilities at Nicosia studios.

Personnel: Demetrios Kyprianou, director general; Charilaos Papadopoulos, director of programs; Odysseas C. Angelides, director of technical services; George Potamites, director of administration & finance; Michael Stylianou, head of accounts; Takis Thomas, head of radio programs; Panos Ioannides, head of TV programs; Costas Savva, head of resources; Andreas Michaelides, head of transmitters; Chrysanthos Hjoannou, head of studios; Michael Rouvim, head of commercial division.

Hours of operation: General programming (winter) 16:00-23:00, weekdays; 17:00-24:00, Sat.; (summer) 18:00-23:30, weekdays; 18:00-24:00, Sat.

Rates: Peak 30 sec., 360 (specified break within program); 60 sec., 426; 30 sec., 270; 15 sec., 179 (before news bulletin) (Cyprus pounds).

MOUNT OLYMPUS—Ch. E-6 (V-182.25, A-187.75). Transmitter 20 kw, ERP 239 kw. Started on experimental basis Dec. 1964, official operation began 1966. All stations carry the same programming. TV tape recording facilities at Nicosia Studios.

SINA OROS—Ch. E-8 (V-196.25, A-201.75). Transmitter 10 kw, ERP 40 kw. Started on experimental basis Dec. 1964, official operation began 1966. Currently operated by Turkish armed forces; captured during invasion of Cyprus.

Transmitters: One.

Repeaters: 6.

Low power repeaters: 29.

Satellite earth stations: Transmit/receive, 2 in operation; receive only, 3 in operation.

Czechoslovakia

(625-line standards, System D & K)
Color: SECAM III System

Sets in use: 4,668,132

Programs: 2.

Cable television service: 6 systems in operation serving 15,000 subscribers.

Direct broadcasting satellite: Planned, estimated completion 1993.

Ceskoslovenska Televize, Jindriska 16, P.O. Box 883, 111 50 Prague 1. Telex: 12 18 00 TV PG C. Tel. 2136.

Personnel: Libor Batria, director general; Vladimir Divis, first deputy director general; Jiri Fer, deputy director general, foreign programs & research; Ing Jaroslav Hlinicky, deputy director general & director of television stations in Slovakia; Jaroslav Vondra, deputy director general for economic, technical & administration matters; Ing Josef Vanek, head, international relations; Lubomir Pruzina, director of television, Prague; Vaclav Bartik, director of personnel.

BRATISLAVA—Mlynska Dolina, Box 2, 845 45.

BRNO—Street cpt Jarose 3, Box 373, 658 88.

KOSICE—Rampova 5-7, 043 07.

OSTRAVA—Dr. Smerala 8, Box 220 729 20.

PRAGUE—Jindriska 16, Box 883, 111 50.

Transmitters: 95.

Low power stations: 23.

Low power repeaters: 1,496.

Satellite earth stations: Transmit/Receive, one in operation; receive only, 2 in operation.

Denmark

(625-line standards, System B)
Color: PAL System

Sets in use: 400,000 black & white; 1,900,000 color

Programs: One.

Danmarks Radio/Danish Broadcasting. Program production: TV-byen, DK-2860 Soborg. Tel. 45-31671233. Distribution & stations: PTT Denmark, Telegade 2, DK-2630 Taastrup. Tel. 42-529111. Main studios in Copenhagen & Aarhus, where all programs originate, have TV tape recording facilities.

Personnel: Hans Jorgen Jensen, director general; Frede Houkjar, director of finance; Jorgen H. Linthoe, director, engineering; Henrik Antonsen, director of TV programs; Finn Rowold, deputy director of TV programs; Hans Jorgen Skov, director of radio programs; Knud Ebbesen, deputy director of radio programs; Bent Sorensen, head of foreign relations; Soren Jakobsen, director of personnel.

U.S. Representatives: Franu Esmann & Jorgen Poulsen, Danmarks Radio/Danish Broadcasting Corp., 3001 Q St. NW, Washington, DC 20007.

Hours of operation: 6-9 hours daily.

Transmitters: 11.

Repeaters: 25.

Satellite earth stations: Transmit/receive, one in operation; receive only, one in operation.

Djibouti

(625-line standards, Systems B & K)
Color: SECAM System

Sets in use: 6,000 black & white; 30,000 color

Networks: One.

Direct broadcasting satellite: Planned, estimated completion 1990.

Radiodiffusion-Television de Djibouti, BP 97, Djibouti. Tel. 35 22 94/35 04 84. Telex: 5863.

Personnel: Mohamed Djama Aden, director general; Erouart Bernard, technical advisor; Moussef Yahya, technical department chief; Omar Said, program chief; Christoph Farah, chief editor.

ALI SALIEN—Ch. 9. ERP 100w.

ARTA—Ch. 5. ERP 5 kw.

DIKLUL—Ch. 6. ERP 100w.

DJBOUTI—Ch. 7. ERP 1kw.

RAUDA—Ch. 9. ERP 1w.

Hours of operation: 5 daily.

Rates: Peak 30 sec. 25,000 (Djibouti Francs).

Transmitters: 3.

Low Power Repeaters: 3.

Satellite earth stations: Transmit/receive, one in operation; receive only, 2 in operation.

Curacao

(See Netherlands Antilles)

International TV Directory

Dominican Republic

(525-line standards, System M)
Color: NTSC System

Sets in use: 800,000 black & white; 500,000 color

Networks: 5

Cable television service: 4 systems in operation.

HIN-TV, Rahintel, P.O. Box 1220 zone 7, Calle Hipolito Herrera Baez, Esquina Ave. Independencia, Santo Domingo. Tel. 533-3151. Radio HIN CxA. Tape recording facilities.

Personnel: Leonel Almonte Vazquez, president; Vinicio Lambert, chief engineer; Mirtha Hernandez de Capellan, controller; Julio C. Delfino, sales manager.

U.S. Representative: International Communications Inc.

EL MOGOTE—Ch. 7. 50 kw, ERP 316 kw.

SANTIAGO—Ch. 7. 5 kw, ERP 50 kw.

SANTO DOMINGO—Ch. 7. 50 kw, ERP 316 kw.

Hours of operation: 6:00 a.m.-2:00 a.m., daily.

Rates: Peak hour, 10,000; 30 sec., 500 (Pesos).

Transmitters: 4.

Repeaters: One.

HJJB-TV, Teleantillas, Autopista Duarte, Kilometro 7 1/2, P.O. Box 416, Santo Domingo. Tel. 567-77-51.

Personnel: German E. Ornes, president.

SANTO DOMINGO—Ch. 2. Transmitter 20 kw. Ch. 13 (Santiago de los Caballeros). Transmitter 5 kw. TV tape recording facilities.

Networks: One.

Transmitters: One.

Repeaters: One.

Satellite earth stations: Receive only, 7 in operation.

HITO-TV, Telesistema Dominicano, Calle El Vergel, Santo Domingo.

Personnel: Waldo Ponds Cabral, president

SANTIAGO DE LOS CABALLEROS—Ch. 9.

SANTO DOMINGO—Ch. 11.

SANTO DOMINGO—HJJS-TV, Tele Trese, Ch. 13. Under construction.

HISD-TV, Radio Television Dominicana, Av. Dr. Tejada Florentino No. 8, P.O. Box 969, Santo Domingo.

Personnel: R. A. Font Bernard, general manager.

SANTO DOMINGO—Ch. 4. Transmitter 5 kw, ERP 16 kw. TV tape recording facilities. Started Aug. 1952.

SANTO DOMINGO—Ch. 5 & 12.

Hours of operation: Noon-11 p.m.

Repeaters: 4.

HIMQ-TV, Colorvision, Box 30043, Calle Emilio A. Morel, Esquina Luis Perez Ens. La Fe. Tel. 566-5875/79. Telex: 3264327.

Personnel: Manuel A. Quiroz, general manager; Adriano Rodriguez, program manager.

SANTO DOMINGO—Ch. 9 & 2. Transmitter 25 kw, ERP 150 kw. Started 1969.

Hours of operation: 6:00 a.m.-1:00 a.m.

Rates: Peak hour, \$8500; 30 sec., \$450.

Transmitters: One.

Repeaters: 3.

Networks: 5.

Satellite earth stations: Receive only, 7 in operation.

Ecuador

(525-line standards, System M)
Color: NTSC System

Sets in use: 500,000 black & white; 1,000,000 color

Networks: 7.

Cable television service: One in operation serving 3,000 subscribers.

Cadena Ecuatoriana de Television

C.A., Avenida de las Americas, P.O. Box 673. Tel. 397-888. Telex: 04-3530 DIEZTV ED.

Personnel: Roberto Isaias D, chairman; Louis R. Hanna, president; Jorge E. Perez P, general manager; Jorge Kronfle, sales manager; Alfredo Adum, production manager; Osvaldo Carrera, chief engineer.

GUAYAQUIL—Ch. 10. Transmitter 10 kw, ERP 40 kw. TV tape recording facilities. Started May 30, 1968.

Hours of operation: 7 a.m.-1 a.m., daily.

Rates: Peak 30 sec., 50,000.00 (Sucre).

Networks: 4.

Transmitters: 10.

Low power repeaters: 77.

Satellite earth stations: Transmit/receive, one in operation; receive only, 50 in operation.

HC-TEN2, Corporacion Ecuatoriana de Television S.A., P.O. Box 10992, Guayaquil. Tel. 309444. Studios: Cerro del Carmen.

Ownership: Xavier Alvarado Roca, Editores Nacionales.

Personnel: Xavier Alvarado Roca, general manager; Carlos Ycaza Paulson, director of national programming; Fernando Flores Marin, financial manager; Gustavo Falconi Peet, chief engineer.

GUAYAQUIL—Ch. 2. Transmitter 6 kw, ERP 50 kw. Started March 1967.

Hours of operation: 06:30-09:00 & 12:00-00:30, daily.

Rates: Peak 30 sec., 77,000.00 (Sucre).

Networks: 2.

Transmitters: 4.

Low power repeaters: 10.

Teleamazonas, Casilla 4844, Quito, Ecuador. Tel. 430-313; 430-350.

Personnel: Eduardo Grenda Garces, general manager; Alfredo Escobar, director of international business and programming; Patricio Avila, programming manager; Diego Castellanos, chief of production; Ramon Unda, chief of operations; Layla de Rojas, administration manager; Lolo Echeverria, news dept. director; Tony Escobar, chief engineer; Cristian Nunez, sales manager.

GUAYAQUIL—Ch. 5. Transmitter 18 kw.

QUITO—Ch. 4. Transmitter 6 kw, ERP 500 kw. Started May 1959. TV tape recording facilities.

Rates: Peak 30 sec., 311 (U.S. dollars).

Programs: One.

Transmitters: 2.

Repeaters: 4.

Low power repeaters: 20.

Satellite earth station: Receive only, one in operation.

HCTNTV-1, Televisora Nacional Cia Ltda., Calle Bosmediano y Jose Carbo. Tel. 244-888.

Ownership: El Comercio.

Personnel: Cristina Mantilla, president; Francisco Cappello, financial manager; Ximena Noboa, sales manager; Victor Contreras, technical director; Fernando Larenas, director of information.

QUITO—Ch. 8. Transmitter 10 kw, ERP 100 kw. TV tape recording facilities. Started June 1970.

Hours of operation: 6:30 a.m.-12:30 a.m., daily.

Rates (peak): Spot 60 sec., 30,200; 40 sec., 28,000; 30 sec., 26,000; 20 sec., 21,400 (Sucre).

Transmitters: One.

Low power repeaters: 14.

Egypt

(See Arab Republic of Egypt)

El Salvador

(525-line standards, System M)
Color: NTSC System

Sets in use: 1,000,000 black & white; 500,000 color

YSR-TV, Canal Dos S.A., Alameda Manuel E. Araujo Km. 5, P.O. Box 720, San Salvador, El Salvador. Cable: Teledos. Tel. 23-6744.

Personnel: B. Eserki, general manager & film buyer; Roberto Henriquez Coto, technical director.

SAN SALVAADOR—Ch. 2 (V-55.26, A-59.76). Transmitter 25 kw, ERP 100 kw. Started Nov. 1965. TV tape recording facilities.

Hours of operation: 17:30-05:30 (GMT).

Transmitters: One.

YSU-TV, Canal 4 TV, Carretera Panamericana y Av. Olimpica. Tel. 24-46-33.

Personnel: R. Calvo, general manager; Oscar Claros, chief engineer; Carlos Flores, director of production; Myra Nochez, sales manager.

SAN SALVAADOR—Ch. 4 (V-67.25, A-71.75). Transmitter 11 kw, ERP 66 kw. Started Dec. 1958. TV tape recording facilities.

Hours of operation: 22:00-06:00 (GMT).

Transmitters: One.

Satellite earth station: Receive only, one in operation.

Direccion de Television Cultural Educativa, Box 4, Nueva San Salvador. Tel. 280973. Telex: 21046 TVN SAL.

Personnel: Jorge Velado, executive; Santiago Quintanilla, technical manager; Jorge Sandoval, programming manager.

NUOVA SAN SALVAADOR—Ch. 8. Transmitter 5 kw, ERP 109.9 kw. Started Jan. 1973.

NUOVA SAN SALVAADOR—Ch. 10. Transmitter 5 kw, ERP 109.9 kw. TV tape recording facilities. Started Jan. 1973.

Hours of operation: 6:00-23:00.

Transmitters: 2.

Repeaters: 5.

Satellite earth station: Receive only, one in operation.

YSWA-TV, Canal Seis S.A., Carretera A Santa Tecla, Apartado Postal 1801. Tel. 23-5122.

Personnel: Dr. Pedro Leonel Moreno Monge, general manager; Maximiliano Rodriguez, chief engineer; Roberto Flores, sales manager; Tomas Panameno, production manager.

SAN SALVAADOR—Ch. 6. Transmitter 18 kw, ERP 150 kw. TV tape recording facilities. Rates: Peak 30 sec., 435.00 (Pesetas).

Transmitters: One.

Satellite earth station: Receive only, one in operation.

Cable television service: 2 systems in operation.

Equatorial Guinea

(625-line standards, System B)

Sets in use: 500

MALABO—Ch. E-2 (Govt.). Started July 1968.

Note: No additional information available.

Ethiopia

(625-line standards, System B)
Color: PAL System

Sets in use: 45,000 black & white; 30,000 color

Programs: One.

Ethiopian Television Service, P.O. Box 5544, Addis Ababa. Tel. 116701-05. Telex: 21429 ETV ET. Cable: ETHIOTV.

Personnel: Wolle Gurmu, general manager; Almaz Degene, head of program exchange & film buyer; Mulugeta Beyene, head of programs; Gibril Abawari, advisor & expert; Gessese Abaye, chief engineer; Biniyam Abhra, head of news & current affairs; Birhanu Sintayehu, head of productions.

ADDIS ABABA—Ch. 7. Transmitter 1 kw, ERP 5 kw. Started Nov. 1964.

Hours of operation: 4-1/2 daily, Mon.-Fri.; 6 daily, Sat. & Sun.

Rates: Peak one hour, 103.20; 30 sec., 73.20; 15 sec., 44.00 (Ethiopian Birr).

Transmitters: 15.

Low power repeaters: 3.

Satellite earth stations: Transmit/receive, 2 in operation; receive only, 2 in operation.

Finland

(625-line standards, Systems B & G)
Color: PAL System

Sets in use: 171,698 black & white; 1,693,838 color

Networks: 4; 1 commercial, 3 non-commercial.

Cable television service: 176 operating systems, serving 450,000 subscribers.

The Finnish Broadcasting Co. Ltd. (Oy Yleisradio Ab), Keskatu 2, SF-00260 Helsinki. P.O. Box 95, SF-00251, Helsinki. Tel. 441141. Telex: 12-4735. (Govt.).

Personnel: Reino Paasilinna, director general; Jouni Mykkanen, deputy director general & director of administration; Aarno Kaila, director, TV-1; Arne Wessberg, director, TV-2; Heikki Lehmusto, director TV-3; Erkki Larkka, director of engineering; Marsa Laine, head of film service; Ulla-Kristiina Haarma, head of international relations.

HELSINKI—TV Program 1: TV-Keskus, SF-00240 Helsinki. Tel. 418811. Telex: 12-4797 (TV news); 12-1270 (program exchange); 12-1055 (purchasing & sales).

TAMPERE—TV Program 2: Tohlopinranta 12, SF-33270 Tampere. Tel. 445455. Telex: 22-176. TV tape recording facilities.

HELSINKI—TV Program 3: Iimalantori 2, SF-00240 Helsinki.

Hours of operation: 9 a.m.-1 p.m. & 5 p.m.-11 p.m. approx., daily.

Satellite earth stations: Receive only, 200 in operation.

MTV Oy, Iimalantori 2, SF-00240 Helsinki 24. Tel. 15001. Telex: 12-1544. Cable: COMTELE. Private commercial company. Hires program time from Finnish Broadcasting Co. (YLE) for programs & commercials.

Transmissions on Network 1, 13 hours, 30 minutes weekly. On Network 2, about 7 hours weekly.

Personnel: Eero Piikama, president; Jaakko Paavola, executive vice president; Tauno Aijala, vice president, programming; Hannu Marsalo, vice president, technical operations; Eero Aalto, vice president, marketing; Raimo Lahti, international relations manager.

Rates: Peak 60 sec., 122.500; low, 19.200; peak 30 sec., 65.200 (Markka).

Transmitters: 79.

Repeaters: 233.

Satellite earth stations: Receive only, 200 in operation.

France

(625-line standards, System L)
Color: SECAM System

Sets in use: 6,200,000 black & white; 21,820,000 color

Networks: 7.

Cable television service: 256 systems servicing 24,800 subscribers.

Direct broadcasting satellite: One in operation. Started October 1988.

TeleDiffusion de France (TDF), S.A. 21-27 rue Barbes, BP 518, F-92542 Montrouge Cedex. Tel. Paris 49.65.10.00. Telex: 250738F. Organization responsible for transmitters.

Personnel: Xavier Goyou Beauchamps, president; Pascal Machuel, director general; Pierre Gilles, deputy director general, external relations; Philippe Levrier, deputy director general, director, exploitation & regional coordination.

Transmitters: 678.

Television Francaise 1 (TF1), 17 rue de l'Arrivee, F-75737 Paris Cedex 15. Tel. Paris 42751234. Telex: 250.878.

Personnel: Patrick Le Lay, president; Jean-Claude Dassier, dir., operations; Etienne Mougeotte, dir., broadcasting; Michel Vinsonneau, dir., finances; Soune Werde, dir., international relations.

U.S. Representative: Josabeth Drucker, 1270 Ave. of the Americas, New York, NY 10020. Tel. 212-974-1960.

Transmitters: 112.

Antenne 2 France, 22 Ave Montaigne, 75387 Paris Cedex 08. Tel. 42 99 42 42 Telex: BURETRA 642.313. Fax: 42995145.

Personnel: Claude Contamine, president & director general; Francis Brun-Buisson, director general; Jean Rouilly, deputy director general, coordination of programs & production; Louis Beriot, secretary general, programs; Jean Mino, secretary general, programming; Monique Tmka, secretary general, production; Elie Vannier, director, information; Christian Quidet, director, sports; Philippe Belingard, director, international & legal affairs; Martine Faure, director, human relations; Jean-Claude Morin, director, technical services; Jacques Rousseau, director, financial & commercial affairs; Daniel Boudet, director, cabinet; Patrick Broders, director, communications; Brigitte Schmit, assistant director, communications & chief, press services.

Rates: Peak 60 sec., 405.900; peak 30 sec., 225.500 (French Francs).

Networks: One.

Transmitters: 112.

Low power repeaters: 3051.

Societe de Programme France Regions (FR 3), 116 Avenue du President Kennedy, 75790 Paris Cedex 16. Tel. Paris 230.22.22. Telex: 630 720F; 615 906F; Fax: 46479294.

One national network broadcasting 12 1/2 hours of programming and 25 regional stations broadcasting 2 1/2 hours of programming daily.

Personnel: Rene Han, president & director general; Jacques Goujat, deputy director general; Francois Xavier De Perier, director of cabinet & advisory board; Yves Jaigu, program director; Charles Greber, director of external affairs; Michel Trelluyer, technical director; Michel Gazeau, financial director; Joseph Barbedienne, director of general administration.

Rates: Peak 60 sec., 247.000; 30 sec., 130.000 (French).

Transmitters: 112.

Societe Nationale de Radio-Television Francaise, RFO d'Outre-Mer, 5 Avenue du Recteur Poincare, 75016 Paris. Tel. (1) 45.24.71.00.

Personnel: Francois Giquel, president-director general; Bernard Broyet, director general; A. Briere, director of programs; Jean Coulon, technical director; V. Denby-Wilkes, financial director; L. Laventure, director, redaction.

Operates television stations in the following French departments and overseas territories: Guadeloupe, French Guiana, Martinique, Reunion, New Caledonia, French Polynesia, St. Pierre and Miquelon; radio stations in Wallis and Futuna & Mayotte.

French Guiana

(625-line standards, System K)
Color: SECAM System

Sets in use: See RFO, France RFD, BP336, 97304, Cayenne. Tel. 31 15 00.

Personnel: Jean-Claude Gelin, regional director, RFO Guyane

CAYENNE—Ch. 4. Transmitter 100 watts.

Transmitters: One.

Low power repeaters: 6.

French Polynesia

(625-line standards, System K)
Color: SECAM System

Sets in use: See RFO, France

RFD, Box 125, Papeete, Tahiti. Tel. 20551. **Personnel:** Andre Lhomme, chief of service.

PAPEETE—Ch. 6. Transmitter 50 watts.

Transmitters: One.

Low power repeaters: 10.

Gabon

(625-line standards, System K)
Color: SECAM System

Sets in use: 5,000

Radio Television Gabonaise, RTG, BP 150, Libreville. Tel. 732784.

Personnel: Jacques Adiahenot, director general; Simon Auge, deputy director general, TV; Michel Kingbell, director, TV program-

ming; Christophe Othamot, director of administration.

LIBREVILLE—Ch. K-3. Transmitter 50 watts. Started May 1963. TV tape recording facilities.

Hours of operation: 19:00-22:00, daily.

Repeaters: One.

Low power repeaters: 5.

Federal Republic of Germany (West Germany)

(625-line standards, Systems B & G)
Color: PAL System

Sets in use: 4,810,000 black & white; 20,520,000 color

Networks: 2 national; 5 regional.

Cable television service: Numerous systems serving 4,800,000 subscribers.

Direct broadcasting satellite: Planned, estimated completion 1990.

Arbeitsgemeinschaft der Oeffentlich-Rechtlichen Rundfunkanstalten der Bundesrepublik Deutschland, ARD, Arnulfstrasse 42, Postfach 20 06 22, 8000 Munich 2. Tel. 590001. Telex: 05-22480.

'First Program' Erstes Deutsches Fernsehen is operated by 9 independent regional broadcasting systems, operating as institutions under public law. Deutsches Fernsehen broadcasts a common program throughout Germany, coordinated by the 'Programmdirektion Deutsches Fernsehen' of the ARD.

'Third Programs' are operated by the nine ARD-stations on a regional basis.

Personnel: Dietrich Schwarzkopf, program director; Dr. Richard Dill, coordinator of international relations; Fritz Klein, coordinator, sports; Martin Schulze, coordinator, politics & culture; Margaret Trapmann, press & information.

Hours of operation: 15:00-17:25, 20:00-00:30, Mon.-Fri.; 13:75-18:30 & 20:00-07:00, Sat.; 9:00-00:30, Sun. Began telecasting in color Aug. 1967.

Rates: ARD 29.800 (regional programs); ZDF 65.800 (national programs) (Deutsche Marks).

Bayerischer Rundfunk, Rundfunkplatz 1, 8 Munich 2. Tel. 59001. Telex: 05 29831. Fax: 59002375. TV tape recording facilities. Began color telecasting Aug. 1967.

Personnel: Reinhold Voeth, director general; Albert Scharf, deputy manager & legal director; Wolf Feller, director of TV; Oscar Maier, administrative director; Frank Mueller-Roemer, technical director.

Networks: One.

Transmitters: 14.

Low power repeaters: 252.

Hessischer Rundfunk, Bertramstrasse 8, D-6000 Frankfurt/Main 1, Postfach 3111. Tel. 1551. Telex: 04 11127, 04 11583.

Personnel: Dr. Hartwig Kelm, director general; Dr. Artur Jerger, director, administration; Dr. Hans-Werner Conrad, program director. TV; Gerd Pohle, technical director; Dr. Helmut Gegenwart, chief legal adviser.

Hours of operation: Regional programming approx. 18:00-20:00, weekdays. Third program: 17:30-23:00, daily.

Rates: ARD, regional program. Peak 60 sec., 13.035; 30 sec., 7.855; 15 sec., 4.665. Third program; Peak 60 sec. 6635; 30 sec., 4125; 15 sec., 2470 (Deutsche Marks).

Networks: 2.

Transmitters (ARD): 8.

Low power repeaters: 228.

Transmitters (Third Program): 8.

Low power repeaters: 261.

Satellite earth stations: Receive only, 2 in operation.

Norddeutscher Rundfunk, Rothenbaumchausee 132-134, D 2000 Hamburg 13. Tel. 040/4130. Telex: 2198910. TV tape recording facilities. Began color telecasting Aug. 1967.

Personnel: Dr. Peter Schiwy, director general; Jobst Plog, deputy director general; Rolf Seelmann-Eggebert, program director, television; Dr. Jurgan Kellermeier, program director, radio; Joachim Lampe, production director; Dr. Ulrich Reimers, director, engineering; Guenter Huckschlag, director, administration; Dr. Klaus Berg, legal advisor; NDR International, film buyer.

Rates: Peak 30 sec., 78.960 (Deutsche Marks).

Networks: 7.

Transmitters: 18.

Low power repeaters: 143.

Satellite earth stations: Receive only, 2 in operation.

Radio Bremen, Heinrich-Hertz-Strasse 13, 2800 Bremen 33. Tel. 246-0. TV tape recording facilities. Began color telecasting Aug. 1967.

Personnel: Karl-Heinz Klostermeier, director general; Dr. Rudiger Hoffmann, program director, TV; Manfred Hemmerling, manager, TV department; Fritz Senf, manager, TV production; Peter Spittel, manager, camera department.

BREMEN—Ch. 22. Transmitter 250 kw.

BREMEN—Ch. 42. Transmitter 160 kw.

BREMERHAVEN—Ch. 45. Transmitter 30 kw.

BREMERHAVEN—Ch. 59. Transmitter 0.62 kw.

Hours of operation: 8:30-24:00, daily.

Rates: Advertising sold by Norddeutsche Funkwerbung.

Networks: 2.

Transmitters: 2.

Repeaters: 3.

Saarlaendischer Rundfunk, Schloss Halberg, 66 Saarbruecken, Postfach 1050, Tel. 6020. Telex: Sarbk 4/428977. TV tape recording facilities. Began color telecasting Aug. 1967.

Personnel: Prof. Dr. Manfred Buchwald, director general; Dr. Friedrich Feldbausch, administration director; Otto Klinkhammer, chief editor; Dr. Heinz Garber, director, radio & television programs; Werner Glesner, technical director.

Hours of operation: 15:00-24:00, daily.

Rates: 60 sec., 4.354; 30 sec., 2.808 (Deutsche Marks).

Programs: 4; one commercial, 3 non-commercial.

Transmitters: One.

Low power repeaters: 46.

Transmitter Third Program: One.

Low power repeaters: 80.

Sender Freies Berlin, Masurenallee 8-14, 1000 Berlin 19. Tel. (030-) 3031-0. TV tape recording facilities. Began color telecasting Aug. 1967.

Personnel: Dr. Gunther von Lojewski, director general; Dr. Wolfgang Seifert, director, radio programs; Horst Schattle, director, television programs; Dirk-Jens Rennefeld, administration director; Herbert Wolff, technical director; Wolfgang Mittas, legal advisor.

International TV Directory

Hours of operation: 9:00-00:30, daily.

Rates (1988): Peak 60 sec., 13.390; 30 sec., 7.170; 15 sec., 3.610 (Deutsche Marks).

Networks: 2.

Transmitters: 2.

Sueddeutscher Rundfunk SDR, Neckarstrasse 230, Postfach 10 60 40 7000 Stuttgart 10. Tel. 0711/288-2102, 288-2105. TV tape recording facilities. Began color telecasting Aug. 1967.

Personnel: Prof. Hans Bausch, director general; Hermann Fuenfheld, head of administration; Dr. Hans Heiner Boelte, program director, television; Dr. Friedmar Lueke, program director, radio; Dr. Dietrich Schwarze, technical director; Margret Wittig-Terhardt, legal advisor; Dr. Hansjoerg Bessler, press & public relations; Dr. Michael Buss, media research.

Hours of operation: 7 hours Mon.-Fri.; 10 hours Sat.; 12 hours Sun.

Rates: Peak 60 sec., 21.000; 45 sec., 18.450; 30 sec., 14.950; 20 sec., 10.300; 15 sec., 8.350; 7 sec., 4.550 (Deutsche Marks).

Networks: 2.

Transmitters: Network 1, 8; Network 2, 7.

Low power repeaters: Network 1, 220; Network 2, 270.

Satellite earth station: Receive only, one in operation.

Suedwestfunk, Hans-Bredow-Strasse, 7570 Baden-Baden, Postfach 820. Tel. (07221) 276-1. TV tape recording facilities.

Personnel: Willibald Hiif, director general; Dr. Hans-Joachim Lehmann, administration director; Dr. Wolfgang Krank, technical director; Dieter Ertel, program director, TV.

Hours of operation: 16:10-24:00, Mon.-Fri.; 13:30-24:00, Sat.; 9:30-24:00, Sun. approx.

Rates: Peak 60 sec., 23.450; 45 sec., 19.800; 30 sec., 14.950; 20 sec., 11.050; 15 sec., 9.000; 7 sec., 5.000 (Deutsche Marks).

Networks: One.

Transmitters: 39.

Low power repeaters: 634.

Satellite earth stations: 2.

Westdeutscher Rundfunk, Appellhofplatz 1, 5 Cologne 1, Postfach 101950. Tel. 2201. TV tape recording facilities. Began color telecasting Aug. 1967.

Personnel: Friedrich Nowotny, director general; Ingo Dahrendorf, technical director; Roland Freyberger, executive production director.

Hours of operation: First Program—16:10-00:30, Mon.-Fri.; approx. 13:40-01:45, Sat.; approx. 9:30-24:00, Sun. Third Program—approx. 18:30-24:00, Mon.-Fri.; 17:00-24:00, Sat.-Sun. School TV (Third channel): 8:05-12:15, Mon.-Sat.

Westdeutsche Rundfunkwerkberg GmbH (WWF), 5 Cologne 1, Ludwigstrasse 11. Tel. 20350. Telex: WWF 2214984. Wolfgang Schmitz, general manager.

Rates: September-May, Peak 60 sec., 55.700; 45 sec., 44.700; 30 sec., 32.475; 20 sec., 22.825; 15 sec., 18.700; 7 sec., 9.350. June-August, Peak 60 sec., 44.400; 45 sec., 35.550; 30 sec., 25.900; 20 sec., 18.200; 15 sec., 14.850; 7 sec., 7.425 (Deutsche Marks).

Transmitters First Program: 9.

Low power repeaters: 421.

Transmitters Third Program: 15.

Zweites Deutsches Fernsehen ZDF, Essenheimer Landstrasse, 6500 Mainz-Lerchenberg, Postfach 4040. Tel. 701. Telex: 04 187930. TV tape recording facilities. All programs are broadcast simultaneously & originated at the main studios in Mainz.

'Second Program' Zweites Deutsches Fernsehen, ZDF operates independently as institution under public law (non-commercial). ZDF broadcasts throughout Federal Republic of Germany over transmitters operated by the Bundespost.

Personnel: Dieter Stolte, president; Oswald Ring, program director; Klaus Bresser, editor in chief & information director; Hans Kimmel, director of international affairs; Hans Blank, head of program purchase & synchronization.

U.S. correspondent: Dr. Gerd Helbig, 1077 31st St. NW, Washington, DC 20007.

Hours of operation: 10 a.m.-1 a.m.

Rates: Peak 60 sec., 117.700; 30 sec., 70.700 (Deutsche Marks).

Networks: 2.

Transmitters: 89.

Low power repeaters: 2,284.

Satellite earth stations: Receive only.

German Democratic Republic (East Germany)

(625-line standards, System B)
Color: SECAM III System

Sets in use: 3,903,930 black & white; 2,234,976 color

Networks: 2.

Fernsehen der DDR, 1199 Berlin-Adlershof, Rudower Chaussee 3. Tel. 63 10. TV tape recording facilities.

Personnel: Heinz Adameck, chairman of State Committee for Television; Klaus Raddatz & Dr. Guenther Leucht, senior vice chairmen; Horst Sauer, vice chairman & program director; Dr. Hans-Joachim Seidowsky, vice chairman & director of international program exchange; Dr. Kurt Ottersberg, director for international relations.

Hours of operation: First Program—7:55-13:00 & 15:15-23:30, Mon.-Fri.; 9:20-24:00, Sat.; 8:50-23:00, Sun. Second Program—7:55, 8:25-14:00 & 16:00-23:30, Mon.-Fri.; 14:20-23:30, Sat.; 15:25-23:00, Sun.

Programs: 2.

Transmitters: 28.

Low power repeaters: 480.

Satellite earth station: Transmit/receive in operation.

Ghana

(625-line standards, System B)
Color: PAL System

Sets in use: 189,000

Networks: One.

Direct broadcasting satellite: Planned.

Ghana Broadcasting Corp., P.O. Box 1633, Accra, Ghana. Tel. 21161.

Personnel: David Ghartey-Tagoe, director general; T. N. L. Bonso-Bruce, acting deputy director general; K. Shang-Simpson, special assistant to director general; E. A. Djan, director, finance; I. O.

Brown, head of technical services; E. A. Muange, acting director of administration; David Anaglate, director of news & current affairs; E. Akafo, commercial manager; J. Cromwell, director of TV; E. Deegbe, head of music & culture; H. Torto-Gilbertson, assistant director of TV; I. A. K. Quartey, acting director of engineering; Maud Blankson-Mills, public affairs manager.

ACCRA—Ch. 4 & 9. Television tape recording facilities.

KISSI—Ch. 2 & 11

JAMASI—Ch. 3 & 5.

Hours of operation: 6:15-10:00 p.m., Mon.-Fri.; 4:30-11:00 p.m., Sat.; 3:30-11:15 p.m., Sun.

Rates: Peak 60 sec., 10,800; 45 sec., 10,080; 30 sec., 9,300; 15 sec., 8,640 (Cedis).

Transmitters: 3.

Low power repeaters: 8.

Satellite earth stations: Transmit/receive, one in operation; receive only, one in operation.

Gibraltar

(625-line standards, Systems B & G)
Color: PAL System

Sets in use: 173 black & white; 7,107 color

Programs: One.

Gibraltar Broadcasting Corp. GBC TV, Broadcasting House, 18 South Barrack Rd., Gibraltar. Tel. 79760.

Personnel: E. C. Ellul, chairman; G. J. Valarino, general manager; J. Adambery, head of production; L. F. Clinton, head of finance; N. F. Celecia, chief engineer; P. Canessa, editor; P. Mifsud, sales manager, E. Baglietto, head of administration.

GIBRALTAR—Ch. E-6. Transmitter 200 watts, ERP 400 watts. TV tape recording facilities. Started Oct. 1962.

Hours of operation: 18:30-midnight.

Rates: Peak 30 sec., 225 (Pounds).

Transmitters: One.

Low power repeaters: 3.

Satellite earth stations: Receive only, 2 in operation.

Greece

(625-line standards, System B & G)
Color: SECAM System

Sets in use: 1,845,000 black & white; 1,635,000 color

Programs: 5.

Elliniki Radiophonia-Teleorasis, ERT, P.O. Box 19, Aghia Paraskevi, PC 15342, Athens, Greece. Tel. 65.95.970. Telex: 216066 ERT GR. Cable: RADIOSTATHENS.

Personnel: George Kontogiorgis, president & managing director; Rodolfo Moronis, general director, ET 1; Thanassis Valtinos, general director, ET 2; Nikos Bakolas, general director, ET 3; Nikos Paroikos, general director of radio; Ioannis Paletsakis, general director, finance & administration.

Hours of operation: 12:15-01:00, Sat.; 11:20-01:15, Sun.; 16:30-00:30, Mon.; 17:10-01:20, Tues.; 16:30-01:00, Wed.; 17:10-00:40, Thurs.; 17:10-02:00, Fri.

Rates: Peak 30 sec., 30,000-765,000 (Drachmas).

Transmitters: 36.

Low power repeaters: 880.

Satellite earth station: Belongs to Greek Organization of Telecommunications (OTE) which is responsible for transmitting & receiving.

Guadeloupe

(625-line standards, System K)
Color: SECAM System

Sets in use: See RFO, France

Networks: 2.

Societe Nationale de Radiodiffusion-Television, RFO, Leon Adam Technique, RFO/Guadeloupe, Mome Miquel BP 902, Pointe-a-Pitre 97190. Tel. 82 63 20.

Personnel: Roger Bordy, chief of service.

POINTE-A-PITRE—Ch. 8 transmitter, Pointe-a-Pitre, Amouville, 100 watts & 200 watts, started Dec. 1964.

BASSE-TERRE LA CITERNE—Ch. 5 transmitter, 2 kw, started Feb. 1966. Morne a Louis, 500 watts.

Transmitters: One.

Low power repeaters: 8.

Satellite earth station: One in operation.

Guatemala

(525-line standards, System M)
Color: NTSC System

Sets in use: 660,808 black & white; 151,757 color

Networks: 5; 1 national public, 4 commercial.

Cable Television Service: 58 systems in operation serving 23,200 subscribers.

Radio-TV Guatemala, S.A., TG-VTV, Apartado 1367. Tel. 9474-91, -93, -94; 9464-92. Fax: 9474-92. Telex: 5253 GU.

Personnel: Maximiliano Kestler Farnes, president; Fernando Villanueva, vice president & sales manager; Carlos Alvarez, program & production manager; Edgar Sandoval, chief, technical department.

Represented in U.S. by: Intercontinental Communications.

GUATEMALA CITY—Ch. 3, Guatemala City. Transmitter 12.5 kw, ERP 100 kw. TV tape recording facilities. Started May 1956.

Hours of operation: 6:30 a.m.-midnight, daily.

Rates: Peak 30 sec., 206 (U.S. dollars).

Transmitters: 3.

Repeaters: 5.

Low-power repeaters: 35.

Satellite earth stations: Transmit/receive, one in operation; receive only, one in operation.

Telecentro Canal 7, TG-VG-TV, 3a, Calle 6-24, Zona 9, Apartado Postal No. 1242. Tel. 62216.

Personnel: Luis Rabbe, president; Jose Manuel Alvarez, sales manager; Carlos Lange, program chief; Mario Batres, chief engineer.

GUATEMALA CITY—Ch. 7 (V-175.25, A-179.75). Transmitter 10 kw, ERP 108 kw. Started Dec. 1964.

Hours of operation: 7:00-24:00, daily.

Transmitters: 4.

Low-power repeaters: 8.

Satellite earth station: Receive only, one in operation.

Tele-Once S.A., TG-MO-TV, 20 Calle 5-02, Zona 10. Tel. 682165.

Personnel: Antonio Mourra, director general; Rolando Bobadilla, sales manager; Carlos A. Linde, chief engineer.

GUATEMALA CITY—Ch. 11. Transmitter 25 kw, ERP 316 kw. Ch. 6, transmitter 3 kw, ERP 12 kw; Ch. 2, transmitter 3 kw, ERP 12 kw. TV tape recording facilities. Started Jan. 1968.

Hours of operation: 12:00-24:00, daily.
Rates: Peak 60 sec., \$375.00; 30 sec., \$200.00.
Transmitters: 3.
Low-power repeaters: 11 VHF, 4 UHF.
Satellite Earth Stations: Receive only, 2 in operation.

Guinea

(625-line standards, System K)
 Color: PAL System

Sets in use: 30,000 black & white; 20,000 color.

Radiodiffusion-Television Guineenne, B.P. 391, Conakry.

Personnel: Justin Morel Junior, national television director; Emile Cherif, program director; Alpha Camara, technical director.

CONAKRY—Ch. K-5. ERP 1 kw. 2 low-power repeaters.

Rates: Peak 30 sec., 301 (U.S. dollars).

Transmitters: One.

Repeaters: 2.

Programs: One.

Satellite Earth Stations: Transmit/receive, one in operation; receive only, one in operation.

Haiti

(525-line standards, System M)
 Color: SECAM System

Sets in use: 13,000

Tele-Haiti S.A., P.O. Box 1126, Port-au-Prince, Haiti. Tel. 22221.

Personnel: Edward B. Hatton, president, director general & film buyer; Oswald Douyon, production manager; Roger Dominique, chief engineer.

PORT-AU-PRINCE—Ch. 2, Ch. 4, Ch. 6.

Hours of operation: 12:30-10:30 p.m., daily.

Rates: One hour, 120.00; 60 sec., 30.00; 10 sec., 15.00 (U.S. dollars).

Transmitters: 3

Note: Recent information not available.

Honduras

(525-line standards, System M)
 Color: NTSC System

Sets in use: 110,000 black & white; 25,000 color

Cable television service: 4 systems in operation serving 5,000 subscribers.

Compania Televisora Hondurena S.A., HRTG-TV, Apartado Postal 734, Tegucigalpa. Tel. 32-5514.

Personnel: Jose Rafael Ferrari, general manager; Miriam R. de Ynestroza, assistant general manager; Alejandro Duron, administrative manager; Jose Rivera, operations manager; Jose Jorge Villeda, production manager; Santos Flores, chief, technical department.

TEGUCIGALPA—Ch. 5. Transmitter 25 kw, ERP 150 kw. Started Sept. 1959.

Rates: Peak 30 sec., 190 (U.S. dollars).

Compania Telesistema Hondureno S.A., HRNN-TV, Apartado Postal No. 734, Tegucigalpa. Tel. 33-5019.

Personnel: Manuel Villeda Toledo, general manager; Ana Maria Villeda, manager; Nectina de Alvarado, assistant manager; Adolfo Lopez, engineering director.

TEGUCIGALPA—Ch. 3. Transmitter 2 kw, ERP 10 kw. Started July 1974.

Rates: Peak hour, 500; 30 sec., 175 (U.S. dollars).

Transmitters: 2.

Low power repeaters: 8.

Satellite earth stations: Receive only, 3 in operation.

Corporacion Centroamericana de Comunicaciones S.A., HRJS-TV, (VICA), Apartado Postal No. 120, San Pedro Sula. Tel. 52-2808, 52-2505 & 52-7660.

Personnel: Jorge J. Sikaffy, president; Feizal J. Sikaffy, executive vice president; Nohemi Sikaffy, general manager; Carlos Eduardo Rledel, production manager; Robert Beurket, director, technical department.

SAN PEORO SULA—Ch. 2. Transmitter 15 kw.

TEGUCIGALPA—Ch. 9. Transmitter 25 kw. Tel. 32-3163.

Transmitters: 2.

Compania Telesistema Hondureno S.A., HRNN-2-TV, Apartado Postal No. 208, San Pedro Sula. Tel. 54-2414.

Personnel: Manuel Villeda Toledo, general manager; Ana Maria Villeda, manager; Nectina de Alvarado, assistant manager; Ovidio Uncina, chief engineer.

SAN PEDRO SULA—Ch. 7. Transmitter 10 kw, ERP 120 kw. Started May 1967.

Rates (peak): One hour, 500; 30 sec., 175 (U.S. dollars).

Transmitters: 2.

Low power repeaters: 8.

Hong Kong

(625-line standards, System I)
 Color: PAL System

Sets in use: 45,000 black & white; 1,458,000 color

Programs: 10.

Cable television service: Planned.

Television Broadcasts Ltd., 77 Broadcast Drive, Kowloon, P.D. Box 70100, Hong Kong. Tel. 3-360111.

Personnel: Sir Run Run Shaw, chairman; Kelly K. L. Cheng, general manager; Henry H. P. Wong, controller, engineering; Raymond R. Wong, controller, news & public affairs; Alex Kwan, controller, public relations & international affairs; Dewy Ip, controller, programs & promotion.

Television Broadcasts Ltd. (HK-TVB) operates a Chinese channel (Jade) and an English channel (Pearl).

Networks: 2.

Transmitters: One.

Low power repeaters: 15.

TVB Jade (Chinese), 77 Broadcast Dr., P.O. Box 70100, Kowloon, Hong Kong.

Personnel: Sir Run Run Shaw, chairman; Kelly K. L. Cheng, general manager; Nicholas James, asst. general manager; Dewy Ip, controller, program division.

HONG KONG—Ch. 21 (V-471.25, A-477.25). Transmitter 2 kw, ERP 10 kw. TV tape recording facilities. Started Nov. 1967.

Hours of operation: 06:00-28:00, daily.

Rates: Peak 30 sec., 54,560; base 30 sec., 28,190 (Hong Kong dollars).

Networks: 4.

Transmitters: One.

Repeaters: 5.

Low Power repeaters: 15.

TVB Pearl (English), 77 Broadcast Dr., P.O. Box 70100, Kowloon, Hong Kong.

Personnel: Sir Run Run Shaw, chairman; Kelly K. L. Cheng, general manager; Musetta Wu, program manager.

HONG KONG—Ch. 25 (V-503.25, A-509.25). Transmitter 2 kw, ERP 10 kw. TV tape recording facilities. Started Nov. 1967.

Hours of operation: 14:00-24:00, daily.

Rates: Peak 30 sec., 8,920; base 30 sec., 3,950 (Hong Kong dollars).

Networks: 2.

Transmitters: One.

Low power repeaters: 15.

Asia Television, ATV, 81 Broadcast Drive, Kowloon, Hong Kong. Tel. 3-399111. Cable: ASIATV. Telex: HX 44680. Started Dec. 1973.

Personnel: Dr. Cheng Yu-Tung, chairman; Selina Chow, chief executive officer; Dr. J. M. Riddell-Swan, director of administration & international affairs; Edmund Cheung, financial controller; Chiu Chun Keung, controller of productions; Michael Ng, deputy program controller; H. Y. Kwong, program manager, Home channel; Teresa Wan, program manager, World channel; Chan Shun Chung, chief engineer; Pao Wan Lung, head of news department.

HONG KONG—ATV Home (Chinese) Ch. E-23. ATV World (English) Ch. E-27. Transmitters 5 kw, ERP 10 kw. TV tape recording facilities.

Rates (ATV Home): Peak hour, 347,600; 30 sec., 17,380 (Hong Kong dollars).

Networks: 4.

Transmitters: 4.

Repeaters: 4.

Low power repeaters: 30.

Satellite earth stations: Transmit/receive, 2 in operation; receive only, 2 in operation.

Hungary

(625-line standards, System D & K)
 Color: SECAM System

Sets in use: 2,500,000 black & white; 1,000,000 color

Direct broadcasting satellite: Planned, estimated completion after 1992.

Cable television service: 35 systems serving 300,000 subscribers.

Magyar Televizio, MTV, Szabadsagter 17, 1810 Budapest V. Tel. 533-200. TV tape recording facilities. The transmitters carry two programs originating in Budapest studios, local studios in Szeged & Pecs.

Personnel: Gyula Bereczky, president; Gyorgy Vajda, Gyorgy Murai, Peter Nemes, vice presidents; Laszlo Martinak, international relations; Magdolna Sandor, economy & marketing director; Istvan Wisinger, director, program 1; Sandor Erdi, artistic director.

BUOAPESZ—Ch. 24.

PECS—Ch. 32.

SZEGED—Ch. 23.

Hours of operation: MTV-1—Approx. 9:00-23:00, Mon.-Sun. MTV-2—Approx. 17:00-23:00, Mon.-Sat.

Rates: Peak 30 sec., 60 (Forints).

Programs: 2.

Transmitters: 12, MTV-1; 10, MTV-2.

Low power repeaters: 64, MTV-1; 44, MTV-2.

Satellite earth stations: Transmit/receive, one in operation; receive only, 3 in operation.

Iceland

(625-line standards, System B)
 Color: PAL System

Sets in use: 4,604 black & white; 68,552 color

Networks: One.

Icelandic National Broadcasting Service, Television, Ríkisutvarpid-Sjonvarp, RUV, Laugavegur 176, 105 Reykjavik, Iceland. Tel. 1-69-3900. Telex: 2035. Cable: Isvision.

Personnel: Markus Orm Antonsson, director general; Petur Gudfinnsson, director of television; Hinrik Bjarnason, head of acquisition & marketing; Hrafn Gunnlaugsson, head of program production; Bogi Agustsson, head of news; Eyjolfur Valdimarsson, technical director; Palina Oddsdottir, head of international relations.

REYKJAVIK—Ch. E-10. Transmitter 1 kw, ERP 10 kw. Started Dec. 24, 1965. TV tape recording facilities.

Hours of operation: 18:30-23:00, Mon.-Fri.; 18:30-23:30; 16:00-23:00 (winter), 18:00-23:30 (summer), Sat. & Sun.

Rates: Spot 60 sec., 68.898; 50 sec., 58.498; 40 sec., 48.098; 30 sec., 37.698; 20 sec., 27.298; 10 sec., 16.898; 7 sec., 13.778 (Icelandic Crowns).

Transmitters: 10.

Low power repeaters: 132.

Satellite earth station: Transmit/receive, one in operation.

India

(625-line standards, System B)
 Color: PAL System

Sets in use: 15,000,000 black & white; 5,000,000 color.

Networks: Dne, commercial.

Direct broadcasting satellite: One in operation. Started August 1982.

Doordarshan, Directorate General, Mandi House, Copernicus Marg, New Delhi 110 001. Cable: TV General New Delhi. Telephone: 011-387786. Telex: 031-66413. 18 stations originate programming & have TV tape recording facilities.

Personnel: Shiv S. Sharma, director general; P. S. Sakuntala, second director general; S. K. Kapoor, third director; A. S. Tatar fourth director general; A. S. Grewal, M. P. Lele, Chitra Narain, R. S. Sawdekar & M. Damodaran, deputy directors general; Jai Chandiram, K. P. K. Kingdang, D. N. Goswami, K. Tiantanga, M. C. Sharma, Nirmal Verma, Akila Sivaraman, I. S. Bhama & J. L. Malhotra, program controllers; B. K. Khurana, director, audience research; O. P. Khushu, engineer-in-chief; M. M. Asthana, V. V. Rao, M. N. Mehtani & G. N. Hangal, chief engineers; S. L. Singla, director, administration; M. S. Bedi, controller (sales).

International TV Directory

AHMEDABAD—Ch. 5. Transmitter 10 kw.
BANGALORE—Ch. 5. Transmitter 10 kw.
BOMBAY—Ch. 4. Transmitter 10 kw.
CALCUTTA—Ch. 4. Transmitter 10 kw.
CUTTACK—Ch. 8. Transmitter 10 kw.
DELHI—Ch. 4. Transmitter 10 kw.
GORAKHPUR—Ch. 9. Transmitter 10 kw.
GUWAHATI—Ch. 9. Transmitter 10 kw.
HYDERABAD—Ch. 4. Transmitter 10 kw.
JAI PUR—Ch. 5. Transmitter 10 kw.
JALANDHAR—Ch. 9. Transmitter 10 kw.
LUCKNOW—Ch. 4. Transmitter 10 kw.
MADRAS—Ch. 4. Transmitter 10 kw.
NAGPUR—Ch. 7. Transmitter 10 kw.
RAJKOT—Ch. 6. Transmitter 10 kw.
RANCHI—Ch. 10. Transmitter 10 kw.
SRINAGAR—Ch. 7. Transmitter 10 kw.
TRIVANDRUM—Ch. 9. Transmitter 10 kw.
Rates: Peak 30 sec., 225,000 (Rupees).
Transmitters: 18.
Repeaters: 34.
Low power repeaters: 237.

Satellite earth stations: Transmit/receive, 2 in operation; receive only, two in operation.

Indonesia

(625-line standards, System B)
Color: PAL System

Sets in use: 4,805,706 black & white; 1,694,294 color

Televisi Republik Indonesia, Senayan—Jakarta, Indonesia. Tel. 582160. TV tape recording facilities.

Personnel: Drs. Subrata, director general; Alex Leo Zulkarnain, general manager; Ors. Semyon Sinulingga, sales manager; Ora. Suprapti, broadcasting manager; Chaidir Bahar, program manager; R. M. Sunarto, production manager; Adi Kasno, head of television news; Ir. Nurhadi Subroto, head of technical facilities & premises.

Transmitters: 11.

Repeaters: 60.

Low power repeaters: 16.

Satellite earth stations: Transmit/recvie.

Iran

(625-line standards, System B)
Color: SECAM System

Sets in use: 2,000,000

Networks: 2.

Islamic Republic of Iran Broadcasting, IRIB, P.O. Box 19395-333, Tehran, Iran. Tel. 21961. Telex: 213910/212431/212797/212846/213253. Cable: IRIB.

Personnel: M. Hashemi, director general; Seyed Mojtaba Habheini, director general, international affairs. Deputy directors: Mehdi Tabeshian, technical affairs; M. Farahani, administrative & financial affairs; M. H. Zoragh, political affairs; Dr. A. Gh. Ghasemzadeh, external affairs; M. Tabeshian, international affairs.

Hours of operation: Network I—5 p.m.-midnight, daily (from 2 p.m. on holidays). Network II—5 p.m.-midnight, daily (from 4:30 p.m. on holidays). Summer hours: 10 a.m.-12 p.m., Sat.-Thurs.; 8 a.m.-10 a.m., Fri.

Transmitters: 28.

Low power repeaters: 398.

Iraq

(625-line standards, System B)
Color: SECAM System

Sets in use: 500,000

Programs: 2.

Iraqi Broadcasting & Television Establishment, IBTE, Salihiya-Baghdad. Tel. 5371151, 5371161 & 5371121. Cable: IDAA'H BAGHDAD.

Personnel: Saad El-Bazaz, director general; Kalid A. Amin, assistant director of technical affairs; Jawad Abdul-Jabbar, director of Baghdad broadcasting station; Shamil Sar-sam, director of public relations & programs.

BAGHDAD—Ch. E-9 (V-203.25, A-208.75). ERP 360 kw. Ch. E-7. ERP 288 kw. TV tape recording facilities. Started May 1956.

Hours of operation: 6 p.m.-12 midnight, daily.

Transmitters: 32.

Ireland

(625-line standards, System I)
Color: PAL System

Sets in use: 197,000 black & white; 721,000 color

Programs: 2.

Direct broadcasting satellite: Planned; estimated operation 1990.

Cable television service: 2 systems serving 260,000 homes.

Radio Telefis Eireann, RTE, Donnybrook, Dublin 4. Tel. 693111. Telex: 93700; 93747 (news). Fax: 838140.

Programs originate in Donnybrook studios. 2nd channel began operation Nov. 1978. TV tape recording facilities.

Personnel: V. Finn, director general; R. K. Gahan, assistant director general; J. P. Sorohan, assistant director general; R. J. Collins, director of television programs; W. Boyd, director of news; C. Curley, director of engineering; T. Quinn, secretary.

Hours of operation: RTE-1—14:30-23:30, average weekdays; 12:00-23:50, Sat.-Sun. (Winter). Network 2—15:00-23:30, average daily. Educational television, 2 hrs. per week.

Rates: Peak 1 min., 5,400; 30 sec., 2,700 (Irish pounds).

Transmitters: 9.

Low power repeaters: 31.

Satellite earth station: Receive only, one in operation.

Israel

(625-line standards, Systems B & G)
Color: PAL System

Sets in use: 1,000,000 black & white; 620,000 color

Programs: 3.

Israel Broadcasting Authority, IBA, Television House, Sarey Yisrael St., Romena, P.O. Box 7139, Jerusalem 91071. Tel. (02) 557111. Telex: 25301. TV tape recording facilities.

Personnel: Uri Porat, director general; Haim Yavin, director of television; Nathan Cohen, director of legal affairs & international relations; Yair Shtern, director of Hebrew news; Yosef Bar-el, director of TV in Arabic; Oavid Hirschfeld, operations & production services; Yosef Zemach, director of Hebrew programs; Jacob Swery, director of engineering; Zvi Gill, director of

international relations & sales; Fred Z. Stockheim, external relations engineering; Oafna Nachmias, film buyer.

U.S. Representative: Nisim Mish'al, IBA, c/o Mobile Video Service, 2139 Wisconsin Ave. NW, Washington, DC. Tel. 202-338-6260.

Transmitters: Operated by Ministry of Communications Engineering Services, P.O. Box 29107, Tel Aviv. Tel. (03) 610211/610311. Yaacov Nitsan, engineer, Radio & TV Broadcasting Dept.

Hours of operation: Approx. 15:30-22:00 (GMT), daily.

Israeli Educational TV, IETV, Ministry of Education & Culture, 14 Klausner St., Ramat-Aviv, Tel Aviv, Israel. Tel. (03) 414155. Started March 24, 1966.

Personnel: Yaacov Lorberbaum, director general; Johanna Prenner, director of programming; Irving Kaplan, director of production; Offira Shor, director of sales & film acquisition.

Hours of operation: 07:30-15:30 GMT, daily.

Networks: One.

Transmitters: 17.

Low power repeaters: 46.

Satellite earth station: Transmit/receive, one in operation. Owned & operated by Bezek, an Israeli communication company.

Italy

(625-line standards, Systems B & G)
Color: PAL System

Sets in use: 6,713,427 black & white; 7,817,077 color

Programs: 13 nationwide programs.

Direct broadcasting satellite: Planned.

Radiotelevisione Italiana, RAI-TV, Viale Mazzini 14, 00195 Rome. RAI-TV operates a franchise system which manages the First Network (VHF), Second Network & Third Network (UHF). Began April 1954.

Personnel: Enrico Manca, president; Leo Birzoli, vice president; Biagio Agnes, director general; Emmanuele Milano, deputy director general, TV networks.

U.S. Office: RAI Corp., 1350 Ave. of the Americas, New York, NY 10019. Tel. 212-975-0200.

Networks: 3 national; 21 regional.

Transmitters First Network: 55.

Low power repeaters First Network: 1,179.

Transmitters Second Network: 59.

Low power repeaters Second Network: 1,170.

Transmitters Third Network: 47.

Low power repeaters Third Network: 159.

Transmitters of French & Swiss programs for Valle D'Aosta: 2.

Low power repeaters of French & Swiss programs for Valle D'Aosta: 40.

Satellite earth stations: 3.

Approximately 691 privately-operated local television stations which are not government licensed are in operation. About 162 of these are affiliated with nine television organizations: Canale 5 (Silvio Berlusconi, owner); Milan, Italia 1; Retequattro (Silvio Berlusconi, 50%); Rete A, Euro-TV, Elfante, TV Port, Rete Capri & Pan TV. The remainder are independent.

Ivory Coast

(625-line standards, System K)
Color: SECAM System

Sets in use: 200,000 black & white; 5,000 color

Networks: One.

Radiodiffusion Television Ivoirienne, RT, 1, B.P. 138, Abidjan. Tel. 321116. Telex: 2293 (Dirtele).

Personnel: Frederic Kouame, director general; Lucien Kouakou, deputy director, programs; Serge P. Aoulou, deputy director, information; Ivan Baguinoff, deputy director, improvements; Charles Tiemele Kouande, deputy director, broadcasting; Joseph Diomande, inspector in charge of news; Jean Bergmann, technical director; Daniele Beni-Clavierie, director of TV.

Hours of operation: 12:30-13:30, 10:00-22:30, weekdays; 17:30-22:30, Sun. & holidays. Educational programming: 8:00-12:00, 14:30-17:30, every day except Thurs., Sat. afternoon & Sun.

Transmitters: 10.

Low power repeaters: 3.

Jamaica

(Modified 625-line standards,
U.S. channeling)
Color: NTSC System

Sets in use: 165,000 black & white; 222,000 color

Networks: One.

Jamaica Broadcasting Corporation, JBC, 5 South Odeon Ave., P.O. Box 100, Kingston 10, Jamaica, W.I. Tel. 92-65620. All stations carry same program originating in Studio Centre, Kingston. TV tape recording facilities.

Personnel: B. C. (Tino) Barovier, acting general manager; Newton James, deputy general manager; Martin Oarien, asst. director of engineering; Charles Ghisays, director, radio programs; Donat Buckner, director, TV production; B. C. Barovier, director, sales & marketing; Alma Blair, corporation secretary; Milton Phipps, financial controller.

HALF-WAY-TREE-KINGSTON: Ch. 11, ERP 1-kw.

Hours of operation: 6:00 a.m.-9:00 a.m., 4:00 p.m.-midnight, Mon.-Fri.; 6:00 a.m.-midnight, Sat.; 6:00 a.m.-midnight, Sun.
Rates: Peak 60 sec., 2,850.00; 45 sec., 878.00; 30 sec., 1,425.00; 15 sec., 713.00; 10 sec., 475.00 (Jamaica dollars).

Transmitters: 8.

Repeaters: One.

Low power repeaters: 2.

Satellite earth stations: Receive only, 2 in operation.

Japan

(525-line standards, System M)
Color: NTSC System

Sets in use: 1,539,548 black & white; 31,343,988 color

Programs: 7.5 commercial; 2 public.

Direct broadcasting satellite: Operated by NHK.

Cable television service: Systems in operation serving 4,266,030 subscribers.

Japan Broadcasting Corp. (NHK), 2-2-1 Jinnan, Shibuya-ku, Tokyo 150. Tel. 465-1111. Fax: 03-481-1453. Telex: TK 22377, 24338. Cable: RADIONHK TOKYO. NHK's

stations (including translators) are non-commercial, non-governmental, financed by subscription fees.

Board of Governors: Makoto Yoshitake, chairman; Nobuhiro Sakata, Kotaro Takeda, Ichiro Isoda, Shinichiro Shirai, Masatoshi Ormi, Saburo Nagakura, Tetsua Maki, Eiichi Abe, Takehiko Takahashi, Sukezo Tamura & Keiko Ikeda.

Personnel: Masato Kawahara, president; Takeshi Tanaka, vice president; Koichi Yabashi, general managing director & director general of engineering; Koichi Sakakura, general managing director, policy planning; Kan-ichiro Umibayashi, general managing director, corporate affairs; Shin-ichi Watanabe, general managing director, finance; Toshio Iwasaki, managing director, director general, broadcasting (international relations); Koichi Yabashi, managing director, director general, engineering headquarters; Jiro Arai, managing director, director general, audience relations; Akira Yokoi, managing director, director general, staff administration; Keiji Shima, managing director, deputy director general, broadcasting; Itsuya Hayashi, managing director, director general, audience services; Hideo Higuchi, director, international relation department; Kenji Wakamatsu, manager, international relations department, in charge of EBU liaison.

NHK General Bureau for America: Washington Bureau—Room 394, National Press Bldg., Washington, DC 20045. New York Bureau—One Rockefeller Plaza, Room 1430, New York, NY 10020. Correspondent in Charge of North & Central America: Suite 582, 1901 Ave of the Stars, Los Angeles, CA 90067. NHK General Bureau for Europe: Paris Bureau—Hiromi Hagino, 174 rue de l'Universite, 75007 Paris. Tel. (1) 705 8036 & (1) 555 6955. Telex: 205870. NHK London Bureau: Norio Shimamura, 66/67 Newman St., London W1P 3LA. Tel. (1) 636 4948 & (1) 636 7978. Telex: (044) 922451. NHK Geneva Bureau: Jiro Hirano, Salle de Presse No. 1, Bureau 59, Palais des Nations, Avenue de la Paix 8-14, 1211 Geneva 10. Tel. (22) 33 41 84. Telex: 27534.

Regional Headquarters: 3-43, Banba-cho, Higashi-ku, Osaka. Tel. 06-941-0431. 1-11-1 Higashi Sakura, Higashi-ku, Nagoya. Tel. 082-247-6161. 2-11-10, Ote-machi, Nakaku, Hiroshima. Tel. 0822-47-6161. 2-7 Chibajo-machi, Kumamoto. Tel. 0963-53-2151. 1-11-1 Nishikicho, Sendai. Tel. 0222-25-8811. 1-1, Dodori, Nishi, Chuoku, Sapporo. Tel. 011-251-0111. 5, Hori-nouchi, Matsuyama. Tel. 0899-41-4121.

Hours of operation: 6:00-24:00, daily.

Networks: 2.

Transmitters: 97.

Low power repeaters: 6,791.

National Association of Commercial Broadcasters in Japan (Nippon Minkan Hoso Remmei), Bungei Shunju Bldg., 3-23, Kioi-cho, Chiyoda-ku, Tokyo 102. Tel. 265-7481. Telex: 2325163NABTYOJ. Fax: 261-2860.

Personnel: Sunao Nakagawa, president; Tsuneo Ishikawa, Yasutomu Fukuda, Kunio Kurono, vice presidents; Tsuneto Matsuzawa, executive director; Hideo Nakasa, secretary general.

Members 148 companies (43 operating radio, 69 operating TV only & 36 operating both radio & TV) are commercial. TV: VHF—48 companies, 476 translators; UHF—57 companies, 6,029 translators; SHF—10 translators.

Hours of operation: 5:30-25:00, daily. Tokyo, 24 hrs.

Rates: Peak hour, 3,800,000; peak 30 sec., 1,800,000 (Yen).

Networks: 5 national commercial; 2 public.

Transmitters: 105.

Low power repeaters: 6,515.

Jordan

Receives programs from neighboring countries (625-line standards, Systems B & G) Color: PAL System

Sets in use: 250,000

Programs: 2 (Arabic & foreign) & 1 (educational).

Jordan Television Corporation, P.O. Box 1041, Amman, Jordan. Tel. 38760-9, 773111-9 & 777151-5. Commercial Department, Box 2398, Amman, Jordan. Tel.: 642211 & 642212.

Personnel: Munir Durra, director general; Mohammad Amin, director of television; Radi Alkhas, director of engineering; Zuhair Nafe, acting director of programs; Lina Gress, director of international relations & training; Ibrahim Shahzadah, controller general, news; Fatima Masri, head of program acquisitions; Abdallah Joudeh, director, administration & finance; Fawzi Khouri, director, commercial department.

Hours of operation: 5:00-midnight, Sat.-Thurs.; 10 a.m.-midnight, Fri.

Rates: Peak 60 sec., 450; 45 sec., 375; 30 sec., 310; 15 sec., 250 (Dinars).

Transmitters: 2.

Repeaters: 7.

Low power repeaters: 21.

Satellite earth station: One in operation.

Kampuchea

(525-line standards, System M)

Sets in use: 30,000

Voice of the Kampuchean People, Phnom Penh.

PHNOM PENH—Ch. 8. Transmitter 5 kw, ERP 40 kw (radius of 100 km). Started in Jan. 1962. One repeater. Ch. 10 began experimental broadcasting in Dec. 1983.

Transmitters: One

Low power repeaters: One.

Note: Recent information not available.

Kenya

(625-line standards, System B) Color: PAL System

Sets in use: 3,833,432

Voice of Kenya, P.O. Box 30456, Nairobi. Tel. 334567.

Personnel: James Wanjau, acting director of broadcasting; Simon Anabwani, acting deputy director; Benson Thubeli, chief producer, TV; John Kosgei, chief producer, radio; H. M. Igambi, chief news editor; J. Mungai, commercial manager; J. P. Kimani, chief engineer; B. Muinde, asst. chief engineer, television; Paul Baraza, head of operations; J. P. Thiong'o, asst. chief engineer, radio; Dan Oluoch, public relations officer; K. M. Mbusi, administrative secretary.

MAZERAS—Ch. 6, Mazeras, ERP 10 kw.

NAIROBI—Ch. E-4 (V-62.25, A-67.75). Started Oct. 1962.

NYAMBENE—Ch. 11, ERP 10 kw.

NYERI—Ch. 10, ERP 1 kw.

TIMBOROA—Ch. 2, ERP 10 kw.

Hours of operation: 17:00-23:00, daily.

Rates: Peak hour, 6,000-15,000; 30 sec., 940 (Kenya Shillings).

Transmitters: 2.

Repeaters: 3.

Satellite earth stations: Transmit/receive, one in operation; receive only, one in operation.

Korea

(525-line standards, System M) Color: NTSC System

Sets in use: 2,947,200 black & white; 4,364,510 color

Networks: 3; one educational, 2 commercial.

Korean Broadcasting System, KBS-TV, HLCK, 18 Yoido-dong, Youngdungpo-gu, Seoul 150, Korea. Tel. 781-1000; International Relations: 781-2400; 781-2477; 781-2423, 781-2424. Telex: KBSKB K24599; KBSKA K28220 (News). Cable: KBS SEOUL.

Personnel: Park Hyon-Tae, president; Kim Doh-Jin, managing director, corporate planning & international relations; Sohn Young-Ho, managing director, radio & television; Bae Hak-Chul, managing director, KBS news & sports; Kim Kwang-Shik, managing director, broadcast operations & engineering; Kim Hak-Young, managing director, audience relations & promotion; Yoon Hyuck-Ki, managing director, finance & treasury; Lee Jung-Suk, general manager, SORTO; Park Basic, director, international relations; Chang Myung-Keun, manager, international relations & ABU/EBU liaison officer.

SEOUL—Ch. 7, ERP 457.1 kw. Ch. 9, ERP 111.2 kw. 24 regional stations. TV tape recording facilities. Started Dec. 1961. Began color transmission 1980; stereo broadcasts 1985.

Rates: Peak 1 hour, 41,780; 30 sec., 4,640 (U.S. dollars).

Networks: 3; one educational, 2 commercial.

Transmitters: 81.

Low power repeaters: 422.

Satellite earth stations: Transmit/receive, 2 in operation.

Munhwa Broadcasting Corp. MBC-TV, HLKU, No. 31, Yoido-dong, Youngdungpo-gu, Seoul 150, Korea. Tel. 782-8911, 783-8911. Telex: MBC NEWS K22203. Cable: MBC HLKV Seoul. TV tape recording facilities. Started Aug. 1969.

Personnel: Hwang Sun-Pil, president; Lee Soo-Jung, executive vice president; Hwang Young-Sun, managing director, administration; Pyo Jae-Soon, managing director, production; Kwon Tae-Soo, managing director, operations & engineering; Kim Khee-Chu, managing director, MBC enterprises; Kim Young-Bok, deputy director, international division & ABU/EBU liaison officer.

Hours of operation: 5:30-10:00 a.m. & 5:30 p.m.-midnight, Mon.-Fri.; 5:30-10:00 a.m. & 1:00 p.m.-midnight, Sat.; 5:30 a.m.-midnight, Sun.

Rates: Peak 30 sec., 4,629,000 (Korean Won).

Transmitters: 46.

Low power repeaters: 82.

People's Democratic Republic of Korea (North Korea)

(625-line standards, System D)

Sets in use: N. A.

PYONGYANG—Govt. operates 2 experimental stations.

Transmitters: 2.

Note: No additional information available.

Kuwait

(625-line standards, Systems B & G) Color: PAL System

Sets in use: 8,000 black & white; 820,000 color

Programs: 2.

Kuwait Television, Ministry of Information, P.O. Box 621, Safat-13007, State of Kuwait. Tel. 2415300-2415350. Cable: ALIRSHAD.

Personnel: H. E. Jaber Mubarak Al-Hamad Al-Sabah, Minister of Information; Abdulaziz Mohammad Ja'afer, under secretary, Ministry of Information; Jawad A. Al-Mazeedi, director of engineering; Majeed Mohammad Baghdadi, chief engineer, Kuwait television.

FAILAKA—Ch. 8 & 10, ERP 670 kw. Ch. 6, ERP 1.4 kw (experimental).

KUWAIT CITY—Ch. 24 & 39, ERP 12 kw.

MUTLAA—Ch. 5, ERP 1000 kw. Ch. 12, ERP 1000 kw. Ch. 45 & 47 ERP 4000 kw.

RAWOATAIN—Ch. 6, ERP 1500 kw.

TV tape recording facilities. Began color telecasting March 1973.

Hours of operation: 112 hours per week; 8 extra hrs. per day from June to mid-Sept.

Rates: Peak 30 sec. rate: 525 (Dinars).

Transmitters: 18.

Low power repeaters: 2.

Satellite earth stations: Transmit/receive, 4 in operation; receive only, 4 in operation.

Lebanon

(625-line standards, System B) Color: SECAM System

Sets in use: 200,000 black & white; 300,000 color

Networks: 3.

Radiodiffusion Libanaise, Ministere de l'Information, Beirut, Lebanon. Tel. 346880. Telex: 20786. Cable: Radioliban.

Personnel: R. Fouad Hamdan, director of broadcasting; Louis Rizk, chief, technical department; Nizar Mikati, chief, programs department; Antoine Aoun, chief, cabinet; Fauzi Fehmy, chief, public relations section.

Tele-Liban SAL, BP 11, Beirut 5054, Lebanon. Tel. 450 100. Telex: 20923. Cable: Teleliban Beyrouth. TV tape recording facilities.

Personnel: Moussa Kanaan, president & chairman; Elie Ghostine, assistant general manager for technical affairs; Antoine Remy, program & production manager; Sami Abu Ezzedine, administrative manager; Khalil Moussalem, financial manager;

International TV Directory

Elias Abou Karam, technical manager;
Salim Tabet, internal auditor.

Rates: Peak hour, 10,500; peak 30 sec.,
5,800 (Lebanese pounds).

Transmitters: 10.

Low power repeaters: 5.

Liberia

(625-line standards, System B)
Color: PAL System

Sets in use: 43,000 black & white; 16,000
color

Networks: One.

The Liberian Broadcasting System,
LBS, P.O. Box 594, 1000 Monrovia, 10
Liberia. Tel. 271250.

Personnel: Alhaji G. V. Kromah, director
general; J. Eustace Smith, deputy director
general, broadcasting; Wellington Toh,
deputy director general, administration;
Jerome Davis, director, rural communica-
tions network; Peter K. Awadjie, comptroller;
Issac Wesley, chief engineer; Ayodele
Weah, asst. director general, administra-
tion; Aaron K. Paye, asst. director general,
planning & research; Tommy Raynes,
assistant director general, radio; David
Washington, assistant director general,
television.

Represented in U.S. by: Intercontinental
Services Ltd., 183 Madison Ave., New
York, NY 10016. Tel. 212-679-3910.

Represented in United Kingdom by: Pearl &
Dean International Advertising Ltd., 27 St.
John Square, London EC1 M4BA. Tel.
01253-8197. Telex: 264123. Cable: IN-
TERADS London.

BUCHANAN—Ch. 11, 21 kw, ERP.

GBARNGA—Ch. 5, 23 kw, ERP.

MONROVIA—Ch. E-6 (V-182.25, A-187.75).
Transmitter 1 kw, ERP 5.75 kw. Started
Jan. 1964. TV tape recording facilities. Ch.
8, 68 kw, ERP.

TUBMANBURG—Ch. 10, 25 kw, ERP.

Hours of operation: 18:00-24:00, Mon.-Fri.;
14:15-24:00, Sat.-Sun.

Rates: Peak hour, 456; 30 sec., 330 (U.S.
dollars).

Transmitters: 5.

Libyan Arab Republic

(625-line standards, System B)
Color: SECAM System

Sets in use: 235,000

**People's Revolutionary Broadcasting
Corp. Television,** P.O. Box 333, Tripoli.
Tel. 32451. Telex: 20010.

Personnel: Rajab El Saliheen Ahmed, vice
director general; Muhamed Mustafa
Ibrahim, director of administration; Abdulla
El Miquri, director of public relations; Amer
Oun, director of planning; Amar El Mah-
joob, director of technical dept.; Ibrahim
Sakah, director of program dept.; Soliman
El Azabi, director of news dept.; Mustafa
Hudidan, director of finance dept.

Transmitters: 12.

Low power repeaters: 2.

Luxembourg

(625-line standards, Systems C, G & L)
Color: SECAM & PAL Systems

Sets in use: 35,000 black & white; 55,000
color.

Networks: 3.

Direct broadcasting satellite: Planned.

Cable television service: 150 systems in
operation, serving approximately 50,000
subscribers.

Note: Additional sets in neighboring Belgium,
France & Germany receive RTL programs.

Radio-Tele-Luxembourg, RTL, Villa
Louvigny, Luxembourg. Tel. 4766-1.

Personnel: Gaston Thom, president & direc-
tor general; Gust Graas, director general;
Jules Felten, deputy director general; Jac-
ques Neuen, secretary general; Jean-
Charles de Keyser & Helmut Thoma,
directors of TV programs; Leon Maack,
technical director; Paul Faber, chief engi-
neer; Jos Pauly, head of exploitation;
Freddy Thyges, director of administration
(TV); Nic Weber, director, international
relations; Gerard Le Febvre, sales man-
ager.

**VILLA LOUVIGNY—Ch. 7, 100 kw; Ch. 21,
1000 kw; Ch. 27, 1000 kw.** TV tape
recording facilities. Started Jan. 1955.

Hours of operation: 12-13:30 p.m. & 5:30-
11 p.m., Mon.-Tues. & Thurs.-Fri.; 12-
13:30 p.m. & 5-11 p.m., Wed. & Sat.;
12:00-2:30 p.m. & 5-11 p.m., Sun.;
12:30-1:30 p.m., Mon.-Sat.

Rates: Peak 30 sec., 240,000 (Luxembourg
Francs).

Transmitters: 3.

Satellite earth stations: Transmit/receive,
one in operation; receive only, 4 in
operation.

Macau

(625-line standards)
Color: PAL System

Sets in use: 500 black & white; 20,000 color
Networks: One.

Teledifusao de Macau, SARL, 157-A
Rua Francisco Xavier Pereira, Macau.

Personnel: Leung Kwok Kwong, managing
director; Tang Wai Hung, TV controller.

MACAU—Ch. 30, 2-kw, ERP.

Rates: Peak 30 sec., 4,500 (Patacas).

Transmitters: One.

Low power repeaters: One.

Satellite earth stations: Transmit/receive,
one in operation; receive only, 2 in
operation.

Madeira Islands

(See Portugal)

Democratic Republic of Madagascar

(625-line standards, System K)
Color: SECAM System

Sets in use: 40,000 black & white; 10,000
color

**Radio Television Malagasy, RTM, BP
442, Tananarive, Madagascar.** Tel. 223 81,
217 45.

Personnel: Simon Andriamialison, director;
Joachim Andrianarisoa, deputy; Louis
Rasamoelina, news manager; Jean Paul
Razafimanantsoa, public relations man-

ager; Hanta Rabesandratana, program
manager; Nirry Rakotondramala, produc-
tion manager; Dieudonne Ramanamirija,
chief engineer.

Transmitters: 2.

Low power repeaters: 30.

Malaysia

(625-line standards, System B)
Color: PAL System

Sets in use: 2,000,000 color

Networks: 3.

**Television Malaysia, Dept. of
Broadcasting,** Angkasapuri, Kuala Lum-
pur 50614, Malaysia. Tel. Kuala Lumpur
(03) 2745333. Telex: MA 31383 (TV). Fax:
603-230-4735.

Programs are transmitted in four languages:
Bahasa Malaysia, English, Mandarin and
Tamil.

Personnel: Jaafar Kamin, director general;
Tamimuddin A. Karim, deputy director
general, programming; Harcharan Singh
Gendeh, deputy director general, engineer-
ing; Zainal Abidin Abu, managing director,
programs; Haji Zahari Saad, director,
news/current affairs; Haji Madzhi Johari,
director, TV; Yap Swee Choon, director,
radio; Ismail M. Jah, director, IPTAR; Abd.
Aziz Wok, director, Sabah; Salleh Pateh
Alkhir, director, Sarawak; Abdul Aziz Abas,
director, northern region; Azhar Haji
Ahmad, director, southern region; Baharin
Tahir, director, eastern region.

Hours of operation: Network I—16:00-
24:00, Mon.-Wed.; 12:00-24:00, Thurs.;
7:50-2:30, Fri.-Sun. Network II—17:00-
24:00 Mon.-Thur.; 13:50-24:00 Fri.-Sun.

Rates: Peak hour 39,600; peak 30 sec.,
6,600 (Malaysian Ringgit).

Transmitters: 30.

High power repeaters: 5.

Low power repeaters: 15.

Satellite earth stations: Transmit/receive, 6
in operation; receive only, 12 in operation.

Maldives

(625-line standards, System B)
Color: PAL System

Sets in use: 772 black & white; 2,239 color
Networks: One.

TV Maldives, Male.

Personnel: Hussein Shihab, deputy director;
Easa Ibrahim, maintenance engineer.

MALE—Ch. E-7. Transmitter 1 kw, ERP
11.75 kw.

Rates: Peak hour, 600; 30 sec., 55 (Rufiyas).

Transmitters: 2.

Satellite earth station: One in operation.

Malta

(625-line standards, System B)
Color: PAL System

Sets in use: 43,802 black & white; 90,757
color
Program: One.

Television Malta, TVM, Xandir Malta,
Broadcasting House, P.O. Box 82,
Gwardamanga, Malta. Tel. 605361/5. Fax:
624601. Cable: Xandir. Telex: MW 1443.

Personnel: Manni Spiteri, head of Radio &
TV Malta; Maurice Tanti Burlo, deputy head
of Radio & TV Malta; Charles Arrigo, head
of program coordination; G. Peresso, head
of TV programs; C. Flores, head of radio

programs; Paul Abela, head of technical
services, TV; J. Giuliano, head of technical
services, radio; Louis Gatt, head of air-time
sales; Manwel Zammit, head of news;
Stephen Muscat, head of administration.

**GUARDAMANGA—Ch. E-10 (V-210.25, A-
215.75).** Transmitter 2 kw, ERP 10 kw.
Started Sept. 1962.

Hours of operation: 16:00-24:00, daily;
12:00-24:00, Sat.-Sun.

Rates: 30 sec., 121 (Maltese Pounds).

Transmitters: One.

Satellite earth station: Receive only, one in
operation.

Martinique

(625-line standards, System K)
Color: SECAM System

Sets in use: See RDF, France

Programs: 2.

Télediffusion de France, TDF, Vert Pre Rd.,
P.O. Box 261, 97285 Le Lamentin Cedex 2,
Martinique, French West Indies. Tel.
51.16.93.

Personnel: Jacques Riedweg, chief of dis-
trict.

FORT de FRANCE—Ch. K-23. Ch. 26.

MARTINIQUE—Ch. K-4. Transmitter 0.5 kw.
Ch. K-41, ERP 2 kw.

Transmitters: 2.

Repeaters: 2.

Low power repeaters: 10.

Mauritius

(625-line standards, System B)
Color: SECAM System

Sets in use: 85,000 black & white; 25,000
color

Mauritius Broadcasting Corp., MBC-TV,
Broadcasting House, Louis Pasteur St.,
Forest-Side, Mauritius. Tel. 6-5000-3.
Telex: IW 4230 Maubroad.

Personnel: D. Suraj Balli, director general;
Anil Suraj Balli, deputy director general;
Manda Boolell, general program organizer;
Purmanand Ramlackhan, Indian program
organizer; Subash Jepaul, financial con-
troller; Herbert St. Lambert, chief engi-
neer; Trilock Dwarka, head of news;
Bhinod Vithaldas, acting head of film unit;
Bijaye Coomarr Madhou, head of current
affairs & documentaries; Bapnaya Mullaiah,
secretary; Yan Jankoo, public relations
officer; Guy Dupuch, literary, artistic &
musical organizer.

CUREPIPE—Ch. E-4. Transmitter 5 kw,
ERP 15 kw. Started Feb. 1965. Low-power
repeaters on Ch. E-7, E-9, E-12.

Hours of operation: 16:00-23:00, daily;
9:30-23:00, Sat.; 10:00-23:00, Sun.

Rates: Peak hour, 12,000; 30 sec., 830
(Mauritian Rupees).

Transmitters: 7.

Low power repeaters: 3.

Satellite earth station: One.

Mexico

(525-line standards, System M)
Color: NTSC System

Sets in use: 8,820,000 black & white; 5,880,000 color
Networks: 2 national; 2 regional.
Direct broadcasting satellite: One in operation, Morelos.
Cable television service: 87 systems serving 419,056 subscribers.
Note: Stations listed originate programming; all others are repeaters.
INT-000000 (R-06-89) (U-Mo-Yr)

Instituto Mexicano de Televisión, Imevisión, Avda. Periferico Sur No. 4121 Fuentes del Pedregal, 14141 Mexico, D.F. Tel.: 5681313. Telex: 1777642.

Personnel: Pablo Marentes, director general; Salvador Nunez, executive producer; Hector Adobie, head of programs. Mario Aguilar, engineering coordinating; Jose Antonio Garfias, programming director; Luis Felipe Ibarra, production director; Gregorio Guerrero, commercialization director; Francisco Fonseca, news director; Felipe Remolina, legal director; Teresa Martinez Corzas, subdirector, international relations; Mario Granados, national relations.

BURRO, Michoacan—XHCBM-TV, Ch. 8. ERP 262.5 kw. Network No. 1, Ch. 7 from Mexico City.

CERRO CULIACAN, Guanajuato—XHCCG-TV, Ch. 7. ERP 264.7 kw. Network No. 2, Ch. 7 from Mexico City.

CERRO CULIACAN, Guanajuato—XHMAS-TV, Ch. 12. ERP 253 kw. Network No. 2, Ch. 13 from Mexico City.

COFRE DE PEROTE, Veracruz—XHIC-TV, Ch. 13. ERP 174.5 kw. Network No. 2, Ch. 13 from Mexico City.

LA VELARDENA, Chihuahua—XHIT-TV, Ch. 4. ERP 22.65 kw. Started Oct. 7, 1968. Zarco 3604, Chihuahua, Chihuahua, Mexico.

Rates: Peak hour, 4,320,000; peak 60 sec., 360,000; peak 30 sec., 180,000 (Mexican Pesos).

LA VIRGEN, Zacatecas—XHLVZ-TV, Ch. 10. ERP 202.7 kw. Network No. 1, Ch. 7 from Mexico City.

MEXICO CITY, Distrito Federal—XHDF-TV, Ch. 13. Transmitter 50 kw, ERP 312 kw. TV tape recording facilities. Started Oct. 12, 1968.

MEXICO CITY, Distrito Federal—XHMT-TV, Ch. 7. ERP 258.5 kw. Network No. 1.

SANTA FE, Jalisco—XHJAL, Ch. 13. ERP 189.5 kw. Network No. 2, Ch. 13 from Mexico City.

TLAMACAS, Mexico—XHTEM-TV, Ch. 12. ERP 273.3 kw. Network No. 1, Ch. 7 from Mexico City.

TZONTENHUITZ, Chiapas—XHAO-TV, Ch. 4. ERP 97.21 kw.
Rates: Peak 60 sec., 4,575,000 (specials); peak 60 sec., 3,300,000 (sports); peak 60 sec., 2,812,000 (Mexican Pesos).

Transmitters: Network 1, 64; Network 2, 53.
Satellite earth stations: Receive only, 2 in operation.

TV de Culiacan S.A., Loma El Mirador, Frac. Lomas de Culiacan, Culiacan.

Personnel: Francisco Madero H., director general; Carlo H. Gama D., general manager; Carlos Corrales L., sales manager.

CULIACAN—XHQ-TV, Ch. 3. ERP 29.7 kw. Started Sept. 11, 1964.
Hours of operation: 17:00-23:00.
Transmitters: One.

Antonio Suarez Reyes, Av. Punta Banda y Eugenia, Fraccionamiento Chapultepec, Ensenada.

ENSENADA, Baja California—XHS-TV, Ch. 23. ERP 226 watts. Started Dec. 2, 1963.

Transmitters: One.

Televisión Tapatia S.A. de C.V., Av. Circunvalacion No. 265 Col. Independencia, Guadalajara, Jalisco 44340.

Personnel: Clemente Sema, president & chief executive officer; Aurelio Rodriguez, executive director; Carlos Linares, director; Jose Luis Sanchez, administrative manager; Carlos Sanchez, technical manager; Juan Neri, operations manager; Ariel Vazquez, production manager; Oscar Najera, creative services manager; Gisela Orozco, information manager.

GUADALAJARA, Jalisco—XEDK-TV, Ch. 6. ERP 73 kw. Started Aug. 23, 1960.

Rates: Peak one hour, 17,850; peak 60 sec., 1,275; peak 30 sec., 637.50 (U.S. Dollars).

Transmitters: One.
Satellite earth stations: Receive only, 2 in operation.

Televisora de Occidente S.A.
GUADALAJARA, Jalisco—XHGT-TV, Ch. 4. ERP 100 kw. Started Aug. 18, 1961.

Universidad de Sonora.
HERMOSILLO, Sonora—XHUS-TV, Ch. 8. ERP 1 kw.

Transmitters: One.

Televisión de la Frontera S.A., Vicente Guerrero 704, Ciudad Juarez.

JUAREZ, Chihuahua—XJE-TV, Ch. 5. ERP 9.95 kw. Started May 3, 1954.

Transmitters: One.

Televisión La Paz S.A., Apdo. Postal 222.

LA PAZ, Baja California—XHK-TV, Ch. 10. ERP 8.2 kw. Started May 30, 1968.

Transmitters: One.

Televisora de Leon Guanajuato S.A.
LEON, Guanajuato—XHL-TV, Ch. 10. Transmitter 25 kw. ERP 150 kw. Started March 26, 1968. Repeats XEW-TV. Originates local programming.

Transmitters: One.

Jose Manuel Acosta Castaneda, Blvd. Rosales 201 Nte., Los Mochis.

LOS MOCHIS, Sinaloa—XHCG-TV, Ch. 12. Transmitter 50 watts, ERP 2 kw.

Transmitters: One.

Televisora del Pacifico S.A.
MAZATLAN, Sinaloa—XHMZ-TV, Ch. 7. Transmitter 5 kw, ERP 63 kw. Started July 1969. Repeats XHGC-TV. Originates local programming.

Transmitters: One.

Televisora de Yucatan S.A., Calle 60 No. 385, Merida.

MERIDA, Yucatan—XHYTE-TV, Ch. 3. ERP 38 kw. Started Jan. 29, 1963.

Rates: Peak hour, 1,184,400; 30 sec., 43,200 (Mexican Pesos).

Transmitters: One.

Sistema Teleyucatan S.A., Paseo de la Reforma No. 45, Piso 16, Mexico, D.F.
MERIDA, Yucatan—XHST-TV, Ch. 13. ERP 42.5 kw.

Rates: Peak hour, 1,184,400; 30 sec., 43,200 (Mexican Pesos).

Transmitters: One.

Televisora de Mexicali S.A., Apdo. Postal 1356, Mexicali.

MEXICALI, Baja California—XHBC-TV, Ch. 3. Transmitter 25 kw, ERP 84 kw. Started April 11, 1959.

Transmitters: One.

Instituto Politecnico Nacional, Carpio 475 Col. de Santo Tomas, Mexico 17, D.F.
Personnel: Dr. Raul Talan Ramirez, director general; Jorge Velasco Ocampo, executive director; Jose Luis Espinoza, transmission director.

MEXICO CITY, Distrito Federal—XEIPN-TV, Ch. 11. ERP 300 kw.

Transmitters: One.

Repeaters: 2.

Televimex S.A., Av. Chapultepec 18, Mexico 7, D.F., C.P. 06724. Tel. 709-33-33.

Personnel: Romulo O'Farrill Jr., chairman of the board; Miguel Aleman Velasco, president; Alejandro Burillo Azcarraga, executive vice president; Alejandro Sada Olivares, vice president of group; Alejandro Quintero, vice president in charge of planning & development; Emilio Diez Barrosa, vice president, news & special events; Felix Araujo, general director of Channels & Galavision; Jorge Rodriguez Mondragon, operation manager, Channel 2; David Pastrana, transmission manager, Channel 2.

MEXICO CITY, Distrito Federal—XEW-TV, Ch. 2. Transmitter 12.1 kw, ERP 121.9 kw. TV tape recording facilities. Started Oct. 1951. Operated by Televisa S.A.

Rates: Peak 60 sec., 96,900,00; peak 30 sec., 48,450,000 (Mexican Pesos).

Transmitters: 32.

Repeaters: 127.

Satellite earth stations: Transmit/receive, one in operation; receive only, 110 in operation.

Televisión Gonzalez Camarena, Av. Chapultepec 18, Mexico 7, D.F. C.P. 06724. Tel. 709-33-33.

Personnel: Jose Luis Ruiz Furlong, general director; Armando Medina, operations manager.

MEXICO CITY, Distrito Federal—XHGC-TV, Ch. 5. Transmitter 12.1 kw, ERP 121.9 kw. Started May 10, 1952. Operated by Televisa S.A.

Rates: Peak 60 sec., 54,000,000; peak 30 sec., 27,000,000 (Mexican Pesos).

Transmitters: One.

Repeaters: 29.

Satellite earth stations: Transmit/receive, one in operation; receive only, 21 in operation.

Televisión de Mexico S.A., Av. Chapultepec 18, Mexico 7, D.F. C.P. 06724. Tel. 709-33-33.

Personnel: Alejandro Garcia, general director; Jose Hinojosa Nava, operations manager; Moises Quintana L., transmission manager.

MEXICO CITY, Distrito Federal—XHTV, Ch. 4. Transmitter 12.1 kw, ERP 121.9 kw. Started Sept. 1, 1950. Operated by Televisa S.A.

Rates: Peak 60 sec., 9,000,000; peak 30 sec., 4,500,000 (Mexican Pesos).

Transmitters: One.

Repeaters: 24.

Satellite earth stations: Transmit/receive, one in operation; receive only, 24 in operation.

Fomento de Televisión Nacional S.A., Av. Chapultepec 18, Mexico 7, D.F. C.P. 06724. Tel. 709-33-33.

Personnel: Miguel Sabido R., director general; Victor Manuel Vargas, operations manager; Jorge Lemus, transmission manager.

MEXICO CITY, Distrito Federal—XHTM-TV, Ch. 9. Transmitter 17 kw, ERP 342.7 kw. Started Nov. 1968.
Operated by Televisa S.A.

Transmitters: One.

Jesus D. Gonzalez, Paricutin Sur 316, Monterrey.

MONTERREY, Nuevo Leon—XHAW-TV, Ch. 12. Transmitter 10 kw, ERP 100 kw. Started Oct. 31, 1964.

Transmitters: One.

Rafael Tijerina Carranza, Los Fresnos, km 5. 2P88, Nuevo Laredo.

NUEVO LAREDO, Tamaulipas—XEFE-TV, Ch. 2. ERP 21 kw.

Transmitters: One.

Televisora del Yaqui S.A., Miguel Aleman 424 Sur, Cerro Yucuribampo, Ciudad Obregon, Sonora.

Personnel: Francisco Madero Herrera, president; Carlos Sandoval Rodriguez, vice president; Javier Hernandez Camalich, general manager; Fernando Harrison Islas, chief engineer.

OBREGON, Sonora—XHI-TV, Ch. 2. ERP 87.6-kw. Started Aug. 26, 1965.

Rates: Peak hour, 10,000; peak 30 sec., 60 (U.S. Dollars).

Transmitters: One.

Repeaters: One.

Satellite earth station: Receive only, one in operation.

XHPN-TV, Microondas 301, 26000 Piedras Negras, Coahuila.

PIEDRAS NEGRAS, Coahuila—Ch. 3. ERP 6 kw.

Transmitters: One.

Televisora del Golfo S.A., Bolivar 104, Col. Cambell, Tampico, Tamps.

TAMPICO, Tamaulipas—XHGO-TV, Ch. 7. ERP 57 kw.

Transmitters: One.

Flores y Flores Enc.
TAMPICO, Tamaulipas—XHFV-TV, Ch. 9. Started March 1971. Repeats XHGC-TV. Originates local programming.

Transmitters: One.

Radio Televisión S.A., Apdo. Postal 121, Tijuana.

TIJUANA, Baja California—XETV, Ch. 6. ERP 100 kw. Started Feb. 1953.

Transmitters: One.

Televisora de Calimex S.A., Apdo. Postal 12, Tijuana.

Personnel: Jose Luis Guasch, general director; Kathia Bustillos, sales manager; Mario Acosta, operations manager; Salvador Hernandez, technical manager; Jorge Mondragon, administrative manager.

TIJUANA, Baja California—XEWTV-TV, Ch. 12. Transmitter 10 kw, ERP 66 kw. Started July 1960.

Rates: Peak one hour, 5,000; peak 30 sec., 500 (U.S. Dollars).

Transmitters: 2.

Satellite earth stations: Receive only, 3 in operation.

Jose Manuel Acosta Castaneda, Mazatlan 31, Mexico, D.F.

TINAJAS-PARRAL, Chihuahua—XHJMA-TV, Ch. 3. Transmitter 1 kw, ERP 2 kw. Started Jan. 17, 1968.

Transmitters: One.

Televisora de la Laguna S.A.
TORREON, Coahuila—XELN-TV, Ch. 4. Transmitter 1 kw, ERP 4 kw. Started Dec. 1958. Repeats XHGC-TV. Originates local

International TV Directory

programming.

Transmitters: One.

XHIA-TV, Av. Juarez, No. 139 Pte., C.P. 27000. Tel. 2-49-63.

TORREON, Coahuila—XHIA-TV, Ch. 2. Transmitter 5 kw, ERP 13.5 kw. Started Dec. 21, 1966.

Transmitters: One.

Monaco

(625-line standards, Systems L & G)
Color: SECAM & PAL Systems

Sets in use: 18,000 color

Networks: 3.

Tele Monte-Carlo, TMC, 16 Boulevard Princess Charlotte, Monte Carlo MC-98090. Tel. (93) 50.59.40.

Personnel: Cesar Charles Solamito, president; Bernard Spindler, program director; Christian Micheo, technical director.

MONTE CARLO Ch. F-8. ERP 50-kw. Ch. 30. ERP 500-kw. Ch. 33. ERP 0.05-kw. Ch. 35. ERP 40-kw. TV tape recording facilities. Started Nov. 1954.

Rates: Peak 60 sec., 19,630; peak 30 sec., 11,100 (French Francs).

Transmitters: One VHF, L/SECAM; One UHF L/SECAM; 2 VHF G/PAL (in Monaco); 4 in France; 2 in Italy.

Repeaters: One in Monaco; 2 in France, 37 in Italy.

Mongolia

(625-line standards, System D)

Sets in use: 2,000

ULAN BATOR—Government. Note: No additional information available.

Morocco

(625-line standards, System B)
Color: SECAM System

Sets in use: 966,651 black & white; 131,994 color

Networks: One.

Direct broadcasting satellite: Planned, estimated completion after 1990.

Radiodiffusion Television Marocaine, RTM, 1 rue El Brihi, Rabat, Morocco. Tel. 64871, 64092, 64443, 64274. Telex: (048) 31010, 31984, 31687. Cable: Rtm Rabat.

Personnel: Mohamed Tricha, director general; Abderrahman Achour, director, radio; Mohamed Issari, director, television; M'Hamed Jamal Eddine Tanane, technical director; Ahmed Rayane, foreign relations; Mehdi Bouzekri, chief, administrative & financial affairs; Tahar Bellarbi, chief, TV editing; Maria Amar, chief, Arabic radio; Mohamed Khiyat, chief, French radio.

Transmitters: 25.

Low power repeaters: 40.

Satellite earth stations: 2 in operation.

Mozambique

(625-line standards, System G)
Color: PAL System

Sets in use: 2,000 black & white; 8,000 color

Programs: One.

Televisao Experimental, C.P. 2675, Avenida Julius Nyerere 930, Maputo, Mozambique. Tel. 744788.

Personnel: Antonio Julio Botelho Montz, director general; Jaime Ferreira, technical director; Calane da Silva, information director; Luis Simao, commercial director; Arlindo Temre, programming director; Renato Carmuto, finance director.

MAPUTO—Ch. 30. Transmitter 1 kw. Tape recording facilities. Started Feb. 3, 1981.

Hours of operation: 18:30-22:00, Sun.

Rates: Peak 30 sec., 120.00 (U.S. dollars).

Transmitters: One.

Satellite earth station: Transmit/receive, one in operation.

Nepal

(625-line standards, System B)
Color: PAL System

Sets in use: 500 black & white; 20,000 color

Programs: One.

Nepalese Television Project, Singha Durbar, P.O. Box 3826, Kathmandu. Tel. 213447; 211134. Telex: 2548 NEPTV.

Personnel: Neer Bikram Shah, chairman & general manager; Rabindra S. Rana, director, engineering; Tirtha L. Shrestha, director, administration; Tapa N. Shukla, director, programming; Durga N. Sharma, director, news & international affairs; P. Maskey, director, finance.

KATHMANDU—Ch. E-4 (V-62.25, A-67.75). ERP 100 watts.

Rates: Peak 30 sec., 1,500 (Nepalese Rupees).

Transmitters: One.

Satellite earth station: Transmit/receive, one in operation.

Netherlands

(625-line standards, Systems B & G)
Color: PAL System

Sets in use: 5,800,000

Programs: 3.

Cable television service: 1,150 operating systems serving 2,800,000 subscribers.

Master antenna service: 5,000 operating systems serving 500,000 subscribers.

Nederlandse Omroep Programma Stichting, (Private broadcasting organizations working together within public system), P.O. Box 444, 1200 JJ Hilversum, Netherlands. Tel. 779222. Telex: 43312. Cable: NOS.

Personnel (Executive Board): J. van der Reyden, chairman; A. van den Heuvel, vice chairman; C. van de Haak, general policy dept.; W. Bekkers, audience research dept.; B. Geersing, legal dept.; P. M. Hendriksen, international affairs dept.; E. Lohman, managing director, finance & personnel; W. van Beusekom, managing director, radio; E. van Westerloo, managing director, television.

Hours of operation: 15:00-23:30, daily, average First Program; 15:30-23:30 average Second Program; 17:00-23:30, daily, average Third Program; educational pro-

gramming, 10 hrs. & 25 min. weekly. Began color broadcasting Oct. 1967. Advertising sold by Stichting Ether Reclame—STER.

Rates: Peak 30 sec., 27,900 (Guilders).

Programs: 3.

Transmitters: 19.

Low power repeaters: 15.

Satellite earth stations: Eutelsat & 4 Intelsat in operation.

Netherlands Antilles

(525-line standards, System M)
Color: NTSC System

Sets in use: 10,000 black & white; 40,000 color

Networks: 3.

Cable television service: One 4 channel system serving 2,000 subscribers.

Antilliaanse Televisie Maatschappij N.V., P.O. Box 415, Curacao, Netherlands Antilles.

TeleCuracao, PJC-TV, Box 415, Curacao, N.A. Tel. 611288. Telex: 3332 TELEC-NA.

Personnel: Norbert Hendrikse, general manager; Yvonne Boekhouder, sales manager; Hubert van der Biest, program manager & film buyer; Jaime Rofina, asst. general manager; Anthony de la Paz, chief engineer.

WILLEMSTAD, Curacao—Ch. 8 (V-181.25, A-185.75). ERP 15 kw. Started Aug. 1, 1960. Increased power Jan. 1, 1973.

Second channel, ERP 1 kw. Started Feb. 1982.

Hours of operation: 16:00-23:45, daily.

Rates: Peak 1 hour, 840; 30 sec., 170 (U.S. dollars). Prime time, spot 60 sec., 257.00; 45 sec., 218.00; 30 sec., 204.00; 15 sec., 135.00. Non prime time, spot 60 sec., 160.00; 45 sec., 128.00; 30 sec., 117.00; 15 sec., 80.00. Program hour, 1,512.00; 30 min., 784.00; 15 min., 550.00 (NA Florins).

Networks: One.

Transmitters: One.

Low power repeaters: One.

Satellite earth stations: Receive only, 3 in operation.

TeleAruba, PJA-TV, Box 392, Oranjestad, Aruba, N.A. Tel. 47302.

Personnel: Myra Maduro-Arends, general manager; Sidney L. Salas, station manager; Gerda M. Salas, sales manager; Demetrio Maduro, program manager; Miguel Roga, chief engineer.

ORANJESTAD, Aruba—Ch. 13. Transmitter 500 watts, ERP 3 kw. Started Sept. 29, 1963. Second channel, ERP 1 kw. TV tape recording facilities. Started July 1983.

Hours of operation: 6:00 p.m.-midnight, daily.

Rates: Peak 30 sec., 89.14. Program hour, 701.71 (U.S. Dollars).

Transmitters: One.

Low power repeaters: One.

New Caledonia

(625-line standards, System K)
Color: SECAM System

Sets in use: See RFO, France

Networks: One.

Radiodiffusion Francaise O'Outre Mer, RFO, P.O. Box 327-3, Noumea. Tel. 274327.

Personnel: Fred Jouhaud, manager.

NOUMEA—Ch. K-6. Transmitter 50 watts. Started Oct. 1965.

Transmitters: One.

Low power repeaters: 22.

New Zealand

(625-line standards, System B & G)
Color: PAL System

Sets in use: 71,791 black & white; 862,919 color

Networks: 2.

The Broadcasting Corporation of New Zealand (BCNZ), P.O. Box 98, Wellington, New Zealand.

Personnel: Hugh Rennie, chairman; Ian McLean, secretary of the Corporation; Beverly Wakem, acting chief executive.

The Corporation operates two television networks—Television-1, originated from Avalon television complex in Lower Hutt (near Wellington) & Television-2, originated from Auckland studio. Both networks are operated by Television New Zealand, P.O. Box 98, Wellington. Tel. 741200.

Personnel: Julian D. Mounter, director general; Peter Sandlant, controller of engineering.

Hours of operation: TV-1, 98 hours weekly; TV-2, 89 hours weekly.

Rates: Peak 60 sec., 13,680; peak 30 sec., 7,200 (New Zealand dollars).

Transmitters: 49.

Low power repeaters: 694.

Satellite earth stations: Transmit/receive, 4 in operation.

Nicaragua

(525-line standards, System M)
Color: NTSC System

Sets in use: 150,000 black & white; 60,000 color

Networks: 2.

Sistema Sandinista de Television, Managua D.N., Nicaragua. Tel. 26651.

Personnel: Ivan Garcia, director general; Xavier Reyesa, news director; Medardo Mendoza, program director; Orlando Castillo, technical director; Comelia Artilles, administrative director.

ESTELI—Ch. 12

JINOTEGA—Ch. 9

MANAGUA—YNSA-TV, Ch. 6. Transmitter 25 kw, ERP 150 kw. Started Dec. 1961. Ch. 2 (Commercial). Transmitter 20 kw, ERP 100 kw. Started Nov. 1968. TV tape recording facilities.

MATAGALPA—Ch. 8

RIVAS—Ch. 3

Hours of operation: Ch. 6, 4:00-11:00 p.m., Mon.-Fri.; 9:00 a.m.-11:00 p.m., Sun; Ch. 2, 5:00-11:00 p.m., Mon.-Fri.; noon-11:00, Sun.

Rates: Peak hour, 500; 30 sec., 60 (U.S. dollars).

Transmitters: 3.

Low power repeaters: 6.

Satellite earth stations: Transmit/receive, 2 in operation; receive only, 2 in operation.

Niger

(625-line standards, System K)
Color: SECAM System

Sets in use: 20,000 black & white; 15,000 color
Networks: One.

Office de Radiodiffusion Television du Niger, ORTN, B.P. 361, Niamey. Tel. 72 31 53. Telex: 5229.

Voix du Sahel (Radiodiffusion sonore), B.P. 361, Niamey. Tel. 72 22 72. Tele Sahel (Television Nationale), B.P. 309, Niamey. Tel. 72 31 53.

Personnel: Souley Abdou, director general; Issouf Zouidi, technical director; Yacouba Mayaki, director, television; Adamou Mare, director, radio.

Hours of operation: 7:30-12:30 & 15:30-18:30.

Rates: Peak 30 sec., 110,000 (CFA francs).
Transmitters: 11.

Low power repeaters: 8.
Satellite earth stations: Transmit/receive, 5 in operation; receive only, 5 in operation.

Nigeria

(625-line standards, System B)
Color: PAL System

Sets in use: 3,400,000 black & white; 600,000 color
Networks: One.

Direct broadcasting satellite: Planned, estimated completion 1990.

Nigerian Television Authority, NTA, Television House, Ahmadu Bello Way, Victoria Island, Private Mail Bag 12036, Lagos, Nigeria. Tel. 01-615154, 01-615949, 01-614900. Telex: 22536. Cable: NIVISION. Began operation 1959.

Personnel: Shyngle Wigwe, director general. NTA Directors: Alhaji Saka Fagbo, commercial; Mallam Kere Ahmed, corporate affairs; Isaac Wakombo, engineering; Mallam Yaya Abubakar, news; Dr. Victoria Ezeokoli, programs; Patrick Iyohugh, national productions; Alhaji Abdulrahman Micika, Abuja project; Godwin Ugwu, special duties; Sulemonu Momodu, finance.

Rates: Peak hour, 55,000; min., 6,000; 30 sec., 4,125 (Naira).

Transmitters: 39.
Repeaters: 33.

Low Power repeaters: One.
Satellite earth stations: Transmit/receive, 23 in operation.

Norway

(625-line standards, System B & G)
Color: PAL System

Sets in use: 73,971 black & white; 1,452,850 color

Programs: One.
Direct broadcasting satellite: Planned.

Cable television service: Over 100 systems in operation serving approximately 26% of population.

Norsk Rikskringkasting, NRK, Bjornstjerne Bjornsons Plass 1, 0340, Oslo 3, Norway. Tel. 45 90 50. Telex: International Relations—76820 nrutl n. Fax: 472-457440. Eurovision Office—71794 typ n. Fax: 472-457252.

Began operation Aug. 1960. All transmitters carry same program. Main studios in Oslo & regional studios in Alesund, Bergen, Bodo, Elverum, Forde, Karasjok, Kristiansand, Lil-

lehammer, Porsgrunn, Stavanger, Tromso, Trondheim & Vadsø have tape recording facilities; Bergen, Trondheim & Tromsø have production equipment & studios; most others have at least ENG production facilities.

Personnel: Einar Forde, director general of radio & television; Oddvar Svanevik, director of finance & administration; Kjell Loevaas, director of engineering; Tor Strand, director of programs. Heads of departments: Inger Inadomi, program planning, Eurovision, sales; Herbjorn Sorebo, news; Rolf Rustad, sports & outside broadcasts; Oddvar Foss, cultural programs & current affairs; Ada Haug, children's & youth programs; Magne Bleness, drama & music; Berit Rinnan, films; Axel Amlie, international relations.

U.S. Representatives: Haavard Narum & Jahn Otto Johansen, National Press Bldg., Room 1233, Washington, DC 20045. Tel. 202-662-7278.

Hours of operation: Approximately 16:55-21:30/21:45 (GMT).

Transmitters: 44.
Low power repeaters: 2,098.

Satellite earth station: Transmit/receive, one in operation.

Oman

(625-line standards, Systems B & G)
Color: PAL System

Sets in use: 1,300,000 color
Networks: One.

Direct broadcasting satellite: Planned.

Directorate General TV and Radio, Ministry of Information, P.O. Box 600, Muscat, Sultanate of Oman. Tel. 603222. Telex: 5454 OMAN TV ON. TV tape recording facilities.

Personnel: Khamis Al Rifai, director general of television; Ali Abdulla Al Mujeni, director general of radio; Hamal Al Kindy, technical director; Ahmed Abdulrahman, technical advisor; Victor Bahou, chief engineer (television); Adel Elshafei, chief engineer (radio).

Hours of operation: 15:00-24:00, approximately, daily.

Transmitters: 8.
Low power repeaters: 36.

Satellite earth stations: Transmit/receive, 4 in operation.

Pakistan

(625-line standards, System B)
Color: PAL System

Sets in use: 1,256,600 black & white; 623,000 color

Programs: One.
Direct broadcasting satellite: Planned, estimated completion 1993.

Pakistan Television Corp. Ltd., Constitution Ave., Box 1221, Islamabad, Pakistan. Tel. 822191-822195, 828651-828655. Telex: RP-5833.

Personnel: Aslam Azhar, chairman; Hamid Ahmad Qureshi, managing director; Fazal Kamaal, director, international relations; Ehsan-Ul-Haq, director, engineering; Muehuddin, director, news & current affairs; Mutee-ur-Rehman Mirza, director, finance; Burhanuddin Hasan, director, administration & personnel; Zaheeruddin Bhatti, director, programs; Nisar Hussain, director, educational television; Zaman Ali Khan, director, PTV Academy.

ISLAMABAD—Ch. 8, ERP 180 kw. Akhtar Viqar Azim, general manager.

KARACHI—Ch. 4, ERP 80 kw. Abdul Karim Baloch, general manager.

LAHORE—Ch. 5, ERP 400 kw. Rafiq Ahmad Warraich, general manager.

PESHAWAR—Ch. 10, ERP 170 kw. Muhammad Arbab Khan, general manager

QUETTA—Ch. 5, ERP 125 kw. Dur Muhammad Kassi, general manager.

Hours of operation: Approx. 17:30-23:30, Sat.-Thurs.; 16:30-23:30, Fri.

Rates: Peak one hour, 140,550; peak 30 sec., 11,580 (National Network-Rupees).

Transmitters: 5.
Repeaters: 14.

Low power repeaters: 7.
Satellite earth stations: Transmit/receive, 2 in operation; receive only, 2 in operation.

Panama

(525-line standards, System M)
Color: NTSC System

Sets in use: 250,000 black & white; 100,000 color.

Networks: 6; 4 commercial, 2 non-commercial.

Direct broadcasting satellite: Planned.
Cable television service: 2 systems in operation serving 7,000 subscribers.

Corporacion Panamena de Radiodifusion, RPC-TV, P.O. Box 1795, Panama, R.P. Tel. 25-0160.

Personnel: Fernando Eleta, president; Jaime de la Guardia, general manager; Jorge Diez, sales; Lloyd O'Meally, chief engineer; Julio Miller, news director; Cathya Caballero, programming director.

PANAMA CITY—Ch. 4. Transmitter 25 kw, ERP 250 kw. TV tape recording facilities. Started Sept. 1959.

Hours of operation: 6:45 a.m.-1 a.m., Mon.-Fri.; 8:30 a.m.-1:00 a.m., Sat. & Sun.

Rates: Peak 30 sec., 350 (U.S. dollars).
Transmitters: One.

Repeaters: 9.
Satellite earth station: Receive only, one in operation.

Televisora Nacional S.A., TV-2, P.O. Box 6-3092 (El Dorado), Apt. 8371, Panama, R.P. Tel. 36-2222. Telex: 368-2625 (from US), 379-2625 (from elsewhere). Cable: TENASA.

Personnel: Alejandro Ayala, general manager; Rafael Ayala, commercial manager; Felix Camargo O., comptroller; Alessio Gronchi B., program & productions manager; Rolando Guerra, technical director; Julio Ortega, news director.

PANAMA CITY—Ch. 2. Transmitter 25 kw, ERP 500 kw. Originates programs and has TV tape recording facilities. Started April 1962.

Hours of operation: 11:00 a.m.-12:00 midnight (EST).

Rates: Peak hour, 4,000; peak 30 sec., 200 (U.S. dollars).

Transmitters: 2.
Low power repeaters: 6.

Satellite earth station: Receive only, one in operation.

Television Educativa Canal Once, TV 11, P.O. Box Estafeta Universitaria, Universidad de Panama, Panama. Tel. 69-3755/3848/3641/3516.

Personnel: Itzel V. de Cortes, director general; Julio Barba, deputy director general; Jose Luis Lasso de la Vega, chief engineer; Evidelia Melendez, documenta-

tion center; Pedro Melendez, chief of continuity; Manuel Reyes Nunez, chief of operation; Vilma Barba de Garcia, chief producer; Argelis M. de Jurado, administrator; Rosalina Pinzon, public relations.

PANAMA CITY—Ch. 11. Transmitter 5 kw, ERP 92 kw. TV tape recording facilities. Started Jan. 22, 1978.

Hours of operation: 5 p.m.-10 p.m., Mon.-Fri.; 10 a.m.-5 p.m., Sat.

Networks: One.
Transmitters: 3.

Telemetro Canal 13, Medios Panamenos S.A., P.O. Box 8-116, Panama 8. Tel. 69-2122.

Personnel: Nicolas Gonzalez-Revilla, president; Bolivar Marquez, general manager; Leonardo Vargas, comptroller; Alejandro Carrasco, director of engineering.

PANAMA—Ch. 13. Transmitter 10 kw, ERP 316 kw. Started Oct. 13, 1981.

Hours of operation: 1:00 p.m.-12:30 a.m.

Rates: Peak one hour, 5,000; peak 30 sec., 250 (U.S. dollars).

Networks: One.
Transmitters: 5.

Repeaters: 10.
Low power repeaters: 6.

Cable television service: 2 systems in operation serving 7,000 subscribers.

Satellite earth stations: Receive only, 3 in operation.

Paraguay

(625-line standards, System N)
Color: PAL System

Sets in use: 150,000 black & white; 200,000 color

Networks: One.

Television Cerro Cora S.A., Av. Carlos A. Lopez 572, Asuncion, Paraguay. Tel. 8422/27. Telex: 370PY.

Personnel: Dr. Carlos Morinigo Delgado, president; Ricardo Sanchez Abdo, general manager; Jorge Morinigo Escalante, commercial manager; Silvio Martinez, production manager; Lisandro Sanchez, controller; Francisco J. Ordiz, sales manager; Aproniano Martinez, chief engineer; Miguel Angel Rodriguez, program manager; Alberto Herrera, operations manager; Hector Velazquez, press manager.

ASUNCION—Ch. 9 (V-187.25, A-191.75). ERP 60 kw. TV tape recording facilities. Started Sept. 29, 1965.

Hours of operation: 11:00-00:30, daily; 08:00-00:30, Sat.-Sun.

Transmitters: One.

Teledifusora Paraguaya S.A., 8 e/2 y 3 Lambare, Asuncion, Paraguay. Tel. 32823/24, 25. Telex: 5109PY.

Personnel: Nestor Lopez Moreira, director.

**ASUNCION—Ch. 13. ERP 30 kw.
Transmitters:** One.

Televisora Itapua S.A., Canal 7, Av. Gral. Irrazabal & 25 de Mayo, Encarnacion, Paraguay. Tel. 071-4450, 071-4560.

Personnel: Jorge Mateo Granada, general manager; Hector Granada, chief, press; Nidia Navarro, controller; Aproniano Martinez, engineer.

ENCARNACION—Ch. 7 (V-175.25, A-179.75). ERP 50 kw. TV tape recording facilities. Started Nov. 3, 1976.

International TV Directory

Hours of operation: 17:00-00:03, daily;
08:00-00:30, Sat.-Sun.
Transmitters: One.
Note: Recent information not available.

Televisora Del Este S.A., Area 5,
Itaipu-Ciudad Pte. Stroessner-Alto Parana.
Tel. 061-8859.

Personnel: Amancio Villalba Vera, general
manager; Oscar Escobar, press manager.

CINOAD PRESIDENTE STROESSNER—Ch.
8, ERP 50 kw. TV tape recording facilities.
Started Dec. 24, 1979.

Hours of operation: 17:00-00:00, daily;
08:00-00:30, Sat.-Sun.

Transmitters: 4.
Low power repeaters: 2.

Peru

(525-line standards, System M)
Color: NTSC System

Sets in use: 2,431,500
Programs: One.

Radio Continental TV S.A., Avenida
Independencia No. 56, Box 856, Arequipa.
Tel. 232020.

Personnel: J. Antonio Umberto Delgado,
general manager; Jose Linares Bezold,
program manager; Dante Simoni, chief
engineer; Fernando Ruiz de Somocurcio,
regional manager; Alejandro Umberto B.,
sales manager.

AREQUIPA—Ch. 6. Transmitter 8 kw. Low
power repeaters: 10. TV tape recording
facilities.

Hours of operation: Average 17 hours daily.
Rates: Peak one hour, 2,110.640; peak 30
sec., 256.967 (Peruvian Sol).

Programs: One.
Transmitters: One.
Repeaters: 16.
Satellite earth station: Planned.

Ministry of Education, DAD-TV, Minis-
terio de Educacion Publica Direccion de
Cultura, Lima. Tel. 275737.

Personnel: R. Garrido M., director general;
A. E. Mousalva, director of engineering.

LIMA—Ch. 7. Transmitter 100 watts, ERP
150 watts. Started Jan. 1958.

Programs: One.
Transmitters: One.
Note: Recent information not available.

**Compania Peruana de Radiodifusion
S.A., OAX44-TV,** Casilla 1192, Lima.
Tel. 728985.

Personnel: Nicanor Gonzalez, managing di-
rector; Mauricio Arbula, general manager;
Hernan Delago, deputy general manager;
Carlos Sotelo, financial & administrative
manager; Dante Capella, technical man-
ager.

LIMA—Ch. 4. Transmitter 3 kw, ERP 6 kw.
Started Dec. 1958.

Programs: 5.
Transmitters: One.
Repeaters: 72.
Rates: 30 sec., 500 (U.S. dollars).
Satellite earth stations: 2 in operation.

Panamericana Television S.A., Av.
Arequipa 1110, Lima 1, Peru. Tel. 718920.

Personnel: Eduardo Bruce Montes de Oca,
general manager, Miguel Villa Gutierrez,
technical manager; Alfredo Marcilio, sales
manager.

LIMA—OAY4A-TV, Ch. 5. Transmitter 60
kw, ERP 257 kw. TV tape recording
facilities.

Rates: 1,015 (U.S. dollars).
Programs: One.
Transmitters: 12.
Repeaters: 80.
Note: Recent information not available.

Philippines

(525-line standards, System M)
Color: NTSC System

Sets in use: 3,908,300 black & white;
822,800 color

Programs: 5 commercial.
Direct broadcasting satellite: Planned.
Cable television service: 4 systems in
operation serving approximately 2,000
subscribers.

Intercontinental Broadcasting Corp.,
Capitol Hills, Diliman, Quezon City. Tel.
97-61-37, 97-65-65.

Personnel: Jose T. Jalandoni, gen. mgr.;
Connie Lao, administrative director; Tex B.
Panganiban, sales mgr.; Tony Lienes,
production mgr.; Francisco Villanueva Jr.,
provincial network mgr.; Francisco
Evangelista, merchandising mgr.; Pedro
Seraspe, engineering mgr.; Eduardo Ra-
nosa, news & public affairs mgr.; Honorio
Gumangan, finance mgr.

QUEZON CITY—Key station: Ch. 13. Trans-
mitter 25 kw. Started Feb. 1, 1975.

Hours of operation: 09:00-16:00 (GMT).
Rates: Peak 30 sec.: 7,500 (Pesos).
Networks: One.

Transmitters: 8.
Low power repeaters: 25.

Republic Broadcasting System Inc.,
GMA Radio-Television Arts, EDSA, Dilim-
an, Quezon City, Metro Manila, Philip-
pines.

Personnel: Menardo R. Jimenez, president
& chief executive officer; Antonio C.
Barreiro, executive vice president; Gra-
ciano P. Gozun, senior vice president,
finance; Emilio S. Solidum, senior vice
president, engineering; Tina M. Palma,
senior vice president, news & public
affairs; Federico N. Tandingan Sr., senior
vice president, personnel & administration;
Antonio C. Barreiro, executive vice presi-
dent, GMA marketing & productions.

QUEZON CITY—Ch. 7. Tel. 99-50-41. Telex:
63467 GMARTS PN.

LUZON—Ch. 7. Manila, ERP 50-kw. Ch. 10,
Mt. Sto Tomas, ERP 1-kw. Ch. 12, Mt.
Banoy, ERP 1-kw. Ch. 7, Mt. Tancong
Baca, ERP 1-kw. 2 more planned stations;
6 low power repeaters.

VISAYAS—Ch. 10, Bacolod, ERP 5-kw. Ch.
7, Cebu, ERP 5-kw. Ch. 6, Jaro, ERP 1-kw.
One low power repeater.

MINDANAO—Ch. 12, Iligan City, ERP 1-kw.
Ch. 7, Davao City, ERP 1-kw. Ch. 3,
Zamboanga City, ERP 1-kw. 3 low power
repeaters.

Rates: Peak 30 sec., 18,000 (Pesos).
Networks: One.

Transmitters: 5.
Repeaters: 50.
Low power repeaters: 30.
Satellite earth stations: Transmit/receive,
one in operation; receive only, 9 in
operation.

Radio Philippines Network Inc., Broad-
cast City, Capitol Hills, Diliman, Quezon
City. Tel. 977661-66. Telex: 63886 KAY-
BEE PN. Three major networks. Color TV
tape recording facilities. Satellite coordi-
nating center.

Personnel: Paul T. Panares, pres. & gen.
mgr.; Antonio Soriano, engineering mgr.;
Frankie Abao Jr., news mgr.; Casey

Francisco, asst. general mgr., program-
ming; Wilma Galvante, production mgr.;
Eduardo G. Fernandez, asst. gen. mgr., TV
operations; Chito C. Arceo, asst. gen.
mgr., TV sales; Rino M. Basilio, gen. mgr.,
radio.

QUEZON CITY—Ch. 9. Transmitter 25 kw,
ERP 350 kw.

Hours of operation: 9 a.m.-midnight.
Rates: Peak 30 sec. rate: 14,500 (Pesos).

Networks: One.
Transmitters: 7.
Low power translators: 20.

Maharlika Broadcasting System,
MBS, Broadcast Plaza, Bohol Ave.,
Quezon City. Tel. 977667. Telex: 7404.

Personnel: Ronnie Nathanielsz, broadcast
network mgr.; Rene Dalogdog, director,
operations; Ed Finlan, director, public
affairs; Tony Laduna, chief of engineering.

Transmitters: One.
Satellite earth station: One in operation.

**Catholic Welfare Organization, DYAF-
TV,** 2307 Pedro Gil, Santa Ana, Manila.
Tel. 58-48-28.

Personnel: Fr. Jose A. Rodriguez, station
mgr.; Jean C. Camarista, sales, traffic &
program mgr.; Abraham Habaradas, chief
engineer.

BACOLOD CITY—Ch. 10. Transmitter 5 kw.
Started Oct. 4, 1974.

Rates: Peak one hour, 5000.00; spot 60
sec., 200.00, peak 30 sec., 72.00 (local);
spot 60 sec., 3000.00, peak 30 sec.,
7,800.00 (national) (Pesos).

Transmitters: One.

**Southern Broadcasting Network,
DXSS-TV,** 3881 E. Valjejo St., Santol Sta.
Mesa, Metro Manila. Tel. 61-24-49.

DAWA CITY—DXSS-TV-7, Pacquing & Sons
Bldg., McArthur Hwy., Bangkal, Davao
City, Philippines. Tel. 8733, 8142. Trans-
mitter 1 kw, ERP 20 kw. Started Oct. 1975.

Hours of operation: 9 a.m.-midnight.
Rates: 30 sec., 500; one hour, 5,350
(Pesos).

Transmitters: One.

Zamboanga TV Corp., DXLL-TV, Pion-
eer 3 Zamboanga, Campaner St., Zam-
boanga City, 7801. Tel. 22-07. Manila sales
office: Room 305, Margarita Bldg., J. P.
Rizal Cor., Cardona St., Makati Metro
Manila. Tel. 88-24-70.

Personnel: Armando A. Lopez, president &
general manager; Felipe M. Rama Jr., vice
president for sales & Manila manager; Max
Enriquez Jr., station manager; Andy
Navarro, chief engineer.

ZAMBOANGA CITY—Ch. 3. Transmitter 2.5
kw, ERP 3 kw. Started Sept. 1974.
Affiliated with Republic Broadcasting Sys-
tem, GMA, Channel 7, Manila.

Hours of operation: 11:00 a.m.-11:30 p.m.
Rates: Peak hour: 12,000.00; peak 30 sec.
rate: 420.00; 60 sec., 700.00; 30 sec.,
350.00 (national prime time); 60 sec.,
420.00; 30 sec., 210.00 (national non-
prime); local rates: 60% of national rates
(Pesos).

Transmitters: One.

**First United Broadcasting Corp.,
DXLA-TV,** 2587 Taft Ave., Manila. Tel.
58-30-82.

Personnel: MA. Clata L. Labregat, presi-
dent; Vic R. Sois, management counsel;
Ernie Fabian, station supervisor.

ZAMBOANGA CITY—Ch. 9. Transmitter 1
kw. TV tape recording facilities. Started
May 17, 1978.

Hours of operation: 11:30 a.m.-1:30 p.m.;
5:00 p.m.-12:30 a.m., Monday-Friday,
9:00 a.m.-12:30 a.m., Saturday-Sunday.

Transmitters: One.
Note: See also American Forces stations.

Poland

(625-line standards, Systems D & K)
Color: SECAM System

Sets in use: 9,701,150
Networks: 2.

Direct broadcasting satellite: Planned.
Cable television service: Planned.

Polskie Radio 1 Telewizja, TVP P-35,
00-950, Warsaw, Poland. Tel. 47-85-01.
Telex: 815331 rtv PL.

Personnel: Jerzy Urban, president; Jerzy
Slabicki, vice president, television; Jozef
Krolikowski, vice president, radio; Sergiusz
Mikulicz, director, international relations;
Wladyslaw Dluski, deputy director, interna-
tional relations.

Rates: Peak hour: 18,000,000; peak 30 sec.,
150,000 (Zloties).

Transmitters: 87.
Repeaters: 9.
Low Power Repeaters: 116.
Satellite earth stations: Transmit/receive, 2
in operation; receive only, 2 in operation.

Portugal

(625-line standards, Systems B & G)
Color: PAL System

Sets in use: 1,330,698 black & white;
273,529 color

Programs: 2.
Direct broadcasting satellite: Planned.

Radiotelevisao Portuguesa E. P., Av. 5
de Outubro 197, 1094 Lisboa Codex. Tel.
79-30-01. Mailing address: Apartado 2934,
Lisboa. Cable: TELVISAO LISBOA. Fax:
766227. Telex: 14527 (external relations &
general matters); 12102 CTP (technical
matters); 12858 (news). General Manage-
ment, Direction of Programs & External
Relations Division: Av. 5 de Outubro 197,
1094 Lisboa Codex.

Personnel: Dr. J. M. Coelho Ribeiro, chair-
man; Dr. Delgado, Dr. Gonzalez, Dr. A.
Freitas da Cruz & Dr. A. Bras Teixeira,
board members; C. Pinto Coelho, program
director; J. E. Moniz, information director;
Dr. Vieira Machado, secretary general; V.
E. Teves, director, external relations; Maria
Manuela Furtado, director, international
relations.

Radiotelevisao Comercial, RTC, 17 Av. Fon-
tes Pereira de Mello, Lisbon, holds exclusive
contract for commercial TV advertising on
RTP.

AZORES—Barrosa, Ch. 7. Transmitter 10
kw. Sta. Barbara, Ch. 9. Transmitter 5 kw.
MADEIRA—Pico do Silva, Ch. 5. Trans-
mitter 2 kw.

Programs: One.
Transmitters: 52.
Low power repeaters: 48.

Hours of operation: First Program 09:00-
24:00, daily. Second Program 13:15-
24:00, daily, 09:00-24:00, Sun.

Rates: First Channel (peak)—Spot 60 sec.,
1,455,000; 30 sec., 1,060,000; 15 sec.,
665,000; 6 sec., 310,000. Second Chan-
nel—Spot 60 sec., 670,000; 30 sec.,
490,000; 15 sec., 305,000; 8 sec.,
170,000 (Escudos).

Programs: 2.
Transmitters: 41.
Low power repeaters: 34.
Satellite earth stations: Transmit/receive, 4 in operation (3 Intelsat, 1 Eutelsat); receive only, 5 in operation (3 Intelsat, 2 Eutelsat).

Qatar

(625-line standards, Systems B & G)
 Color: PAL System

Sets in use: 50,000 black & white; 250,000 color
Programs: 2.

Qatar Television & Broadcasting Service, Ministry of Information, P.O. Box 1836, Doha, Qatar. Second Address: P.O. Box 1944, Doha, Qatar. Tel. 831333 (Asst. Undersecretary, Ministry of Information); 831443 (Director of Television); 864575 (Director of Broadcasting); 864418 (Director of Engineering). Cable: TELEVISION DOHA. Telex: 4040 TVDH.

Personnel: Issa Ghanim Al-Kowari, Minister of Information; Mohammad Abdul Rahman Al-Kuleifi, Undersecretary, Ministry of Information; Shaheen Abdul Rahman Al-Kawari, assistant undersecretary, Ministry of Information; Abdul Rahman Sarf Al-Middadi, director of broadcasting; Saad Mohammad Al Rumaihi, director of television; Abdulwahab Al Mutawa'a, assistant director of television; Hussain Jaffar, head of engineering; Rashid Mohammed Al-Noaimi, director of administration & finance.

DOHA—Ch. E-9 (V-203.25, A-208.75). Transmitter 2 x 5 kw, ERP 200 kw. Ch. E-37. Transmitter 2 x 20 kw, ERP 695 kw.

JAMILIYA—Ch. E-11 (V-217.25, A-222.75). Transmitter 2 x 5 kw, ERP 600 kw. Ch. E-49 (V-695.25, A-700.75). ERP 1170 kw. TV tape recording facilities. Started Aug. 1970.

Hours of operation: 3 p.m.-midnight. Sat.-Thurs.; 9 a.m.-noon & 1 p.m.-midnight, Fri. (local time).

Rates: Peak 30 sec., 1,750 (Riyals).

Transmitters: 4.

Repeaters: 10.

Low power repeaters: 5.

Satellite earth station: Transmit/receive, 3 in operation; receive only 3 in operation.

Reunion

(625-line standards, System K)
 Color: SECAM System

Sets in use: See RFO, France
Networks: 2.

RFO, BP 309, 97309, St. Denis de la Reunion. Tel. 21 34 56.

Personnel: Jean-Pierre Lannes, manager.

ST. DENIS DE LA REUNION—Ch. 22. Transmitter 25 watts. Network 1 started Dec. 1964. Network 2 started 1983.

Transmitters: 5 (Network 1); 2 (Network 2).
Repeaters: 14 (Network 1).

Romania

(625-line standards, Systems D & K)
 Color: PAL System

Sets in use: 3,912,000
Networks: One.

Radioteleviziunea Romana, Calea Dorobantilor 191, P.O. Box 63-1200, 79757 Bucharest, Socialist Republic of

Romania. Tel. 33-47-10; 79-32-90. Telex: 11251.

Personnel: Constantin Petre, general director; Traian Puscasu, Vasile Mihai & Nicolae Stanclu, deputy general directors; Alexandru Jojea, sales manager; Mihai Lazar, director, international relations.

Hours of operation: 19:00-22:00, Mon.-Fri.; 13:00-15:00 & 19:00-22:30, Sat.; 11:30-15:00 & 19:00-22:00, Sun.

Rates: 60 sec. text, 700; 60 sec. text & music, 600 (Mon.-Fri.); 60 sec. text, 1,000; 60 sec. text & music, 850 (Sat. & holidays) (U.S. dollars).

Transmitters: 40.

Repeaters: 18.

Low power repeaters: 352.

Satellite earth stations: Transmit/receive, one in operation.

St. Kitts

(625-line standards, System M)
 Color: NTSC System

Sets in use: 2,000 black & white; 2,500 color

Networks: One.

Cable television service: One system in operation serving 1,500 subscribers.

ZIZ Television, Springfield, P.O. Box 555, Basseterre, St. Kitts, West Indies. Tel. 2621.

Personnel: Goldwin O. Caines, general manager; Francica Haynes, sales manager; Vincent A. F. Grey, chief engineer.

BASSETERRE—Ch. 5. Transmitter 5 kw, ERP 20 kw. TV tape recording facilities. Started Dec. 1972.

Hours of operation: 4 p.m.-12:30 a.m., daily.

Rates: Peak hour, 200; peak 30 sec., 100 (U.S. dollars).

Transmitters: One.

Low power repeaters: 3 in operation at Bayford's, Ottley's & Nevis.

St. Pierre & Miquelon

(625-line standards, System K)
 Color: SECAM System

Sets in use: See RFO, France
Networks: One.

RFO, BP 4227-97500, St. Pierre. Tel. 41.38.24.

Personnel: Quintrie Larothe, regional director; Henry Renault, chief of technical service.

SAINT PIERRE, PHARE de GALANTRY—Ch. 39. Transmitter 5 watts. Ch. 45, Transmitter 5 watts.

SAINT PIERRE, VILLE—Ch. 8. Transmitter 50 watts. Started April 1967. Ch. 55, Transmitter 50 watts. Started Nov. 1985.

SAINT PIERRE, CAP A L'AIGLE—Repeaters: Ch. 4 & Ch. 31.

MIQUELON, POINTE du CHEVAL—Ch. 6. Transmitter 100 watts. Ch. 58, Transmitter 200 watts.

Transmitters: One.

Low power repeaters: 6.

Satellite earth station: Transmit/receive, one in operation.

St. Vincent & The Grenadines

(625-line standards, System M)
 Color: NTSC System

Sets in use: 15,000
Programs: One.

St. Vincent & The Grenadines Broadcasting Corp. Ltd., SVG-TV, Box 617, Kingstown, St. Vincent, West Indies. Tel. 809-45-61078/61015.

SAINT VINCENT—ERP 500-w.

Personnel: R. P. MacLish, managing technical director.

Rates: Peak one hour, 300.00; peak 30 second, 30.00 (East Caribbean dollars).

Transmitters: One.

Repeaters: 6.

Samoa (American)

(625-line standards, System M)
 Color: NTSC System

Sets in use: 1,000 black & white; 6,000 color

Programs: 5.

Office of Public Information, Govt. of American Samoa, Pago Pago, American Samoa 96799. Tel. 633-4191.

Personnel: Fulufili Taveuevu, general manager; Nancy Satele, program manager; Peni Failautusi, production manager; Robert Blauvelt, chief engineer.

PAGO PAGO—KVZK-2 (Ch. 2), KVZK-4 (Ch. 4), KVZK-5 (Ch. 5), ERP 72-kw. Programming affiliates: ABC, CBS, CNN, NBC, PBS. TV tape recording facilities. Started Sept. 1964.

Hours of operation: Ch. 2—7:30 a.m.-11 p.m.; Ch. 4—7:30 a.m.-midnight; Ch. 5—6:00 a.m.-midnight.

Transmitters: 3.

Low power repeaters: 3 in operation; 5 planned.

Satellite earth station: Receive only, one in operation.

Saudi Arabia

(625-line standards, System B)
 Color: SECAM & PAL Systems

Sets in use: 50,000 black & white; 1,500,000 color
Networks: One.

Saudi Arabian Television, Ministry of Information, P.O. Box 570, Riyadh, Saudi Arabia Tel. 4029710. Telex: 201030 SAUD TV SJ. Fax: 4033026.

Personnel: Dr. Mohammad Al Najai, assistant deputy minister of television affairs; Murad Turkistany, director general of productions & programs; Mohammad Hamza Alaway, director general of technical affairs.

Transmitters: One.

Hours of operation: 4:30 p.m.-12:30 a.m., Sat.-Wed.; 9 a.m.-1:30 a.m., Thurs.-Fri.

Aramco TV, Arabian American Oil Co., Box 5000, Dhahran, Saudi Arabia. Tel. 2015.

DHAHRAN—Ch. E-3. Transmitter 6 kw, ERP 12 kw. TV tape recording facilities. Started Sept. 1957. Since 1970, English language film-chain & tape operation.

Television stations with production studios: 6.

Transmitting centers: 73.

Low power repeaters: 13.

Senegal

(625-line standards, System K)
 Color: SECAM System

Sets in use: 40,000 black & white; 10,000 color

Programs: One.

Office de Radiodiffusion Television du Senegal, ORTS, 58 Boulevard de la Republique, B.P. 1765, Dakar. Tel. 21-14-72. Telex: 634.

Personnel: Marcel Ndione, director general. Sokhna Dieng Mbacke, director of television; Souleymane Seck, secretary general.

OKAR—Ch. 7 (V-199.25, A-205.75). ERP 50 watts. Started Feb. 1965. TV tape recording facilities.

Rates: Peak 30 sec., 225,000 (Communaute Financiere Africaine).

Transmitters: 2.

Low power repeaters: One.

Seychelles

(625-line standards, System B)
 Color: PAL System

Sets in use: 7,500 color

Networks: One, non-commercial.

Radio-Television Seychelles, Box 321, Union Vale, Victoria.

Personnel: P. Berlouis, director general, radio & TV; C. Albert, assistant director, planning, TV; M. Hermitte, assistant director, production; I. Afif, assistant director, news; D. Sinon, assistant director, operations; J. Palmyre, director/chief engineer, radio & TV; R. Jumeau, assistant director, press.

ANSE FAURE—Ch. 9, ERP 0.4 kw.

ANSE SOLEIL—Ch. 8, ERP 0.4 kw.

OANZIL—Ch. 10, ERP 0.4 kw.

LA MISERE—Ch. 5, ERP 0.4 kw.

LES CANNELLES—Ch. 11, ERP 0.4 kw.

MAHE—Ch. 50. Transmitter 2 x 500 watts.

ST. LOUIS—Ch. 7, ERP 6 kw.
Rates: Peak 30 sec., 500 (Seychelles Rupees).

Transmitters: 2.

Low power repeaters: 10.

Satellite earth station: Receive only, one in operation.

Sierra Leone

(625-line standards, System B)
 Plans color: PAL System

Sets in use: 200,000 black & white; 10,000 color

Networks: One.

Sierra Leone Broadcasting Service, Private Mail Bag, Freetown, Sierra Leone. Tel. 40403, 40402.

Personnel: M. J. Tunis, director general; J. D. A. Campbell, director of program services; A. C. Ellis, director of engineering services; F. D. Greene, chief engineer, projects & development; B. A. Davies, acting controller of production services; F. B. Bundura, acting controller of engineering services; J. B. Shanu-Wilson, acting controller of film unit; Sama Langor, acting head of programs.

Represented in U.S. by Pan American Broadcasting Co.

FREETOWN (New England)—Ch. E-2 (V-48.25, A-53.75). Transmitter 100 watts, ERP 1 kw. Started April 1963.

International TV Directory

FREETOWN (New England)—Ch. E-7 (V-189.25, A-194.75). Transmitter 10 kw, ERP 126 kw. Started Feb. 22, 1978.

Hours of operation: 17:45-23:30 (GMT).

Rates: Spot 60 sec., 500.00; peak 30 sec., 250.00 (Leones).

Transmitters: 2.

Singapore

(625-line standards, System B)
Color: PAL System

Sets in use: 11,000 black & white; 535,500 color

Programs: 3.

Singapore Broadcasting Corporation, Statutory Board, Caldecott Hill, Andrew Rd., Singapore 1129. Postal address: Farrer Rd., P.O. Box 60, Singapore 9128, Republic of Singapore. Tel. 2560401.

Personnel: Goh Kim Leong, deputy chairman; Wong-Lee Siok Tin, general manager; Param Ajeet Singh Bal, assistant general manager, administration; Lim Eng Hai, assistant general manager, operations; Lam Lychow, director, engineering; Loong May Lin, director of programs, TV; Ujagar Singh, director, project planning; Chiang Chie Foo, director, corporate planning; Sandra Buenaventura, director, program acquisition & scheduling; Chandra Mohan, director, current affairs; Ananda Perera, director, news; Michael Loke, director, human resources; Andrew Cheng, director, production services; Paul Seow, head, training; Lim Heng Tow, director, international & community relations.

SINGAPORE—Ch. E-5 (Singapore I), Ch. E-8 (Singapore II) & Ch. E-12 (Singapore III). Ch. E-5 & E-8. Transmitters 25 kw, ERP 120 kw. Ch. E-12. Transmitter 20 kw, ERP 120 kw. Started 1963. TV tape recording facilities. Programs are transmitted in 4 languages—English, Chinese (Mandarin), Malay and Tamil, generally neither channel has the same program or the same language at the same time. Programs are normally subtitled in yet another language.

Hours of operation: Ch. 5, 15:00-24:30, Mon.-Fri.; 13:00-01:30, Sat.; 09:00-24:00, Sun. & Holidays. Ch. 8, 18:00-23:30, Mon.-Fri.; 15:00-24:00, Sat., Sun. & Holidays; Ch. 12, 19:00-23:30, Mon.-Fri. 19:30-24:00, Sat.-Sun. ETV—08:20-11:00 approx. & 14:00-16:40 approx., Mon.-Fri. (Singapore Time)

Rates: Peak hour, 27,600 (Chinese program sponsored); 22,500 (English programs sponsored); peak 30 sec., 4,600 (Chinese); 3,000 (English) (Singapore Dollars).

Transmitters: 6.

Satellite earth stations: Transmit/receive, 2 in operation; receive only, 3 in operation.

Somalia Democratic Republic

Ministry of Information & National Guidance.

Personnel: Ahmed Ali Askar, director of TV project; Mohamed Abdi Hassan, engineer.

MOGADISHU—Plans two transmitters, 100 watts & 500 watts.

South Africa

(625-line standards, System I)
Color: PAL System

Sets in use: 3,960,000
Networks: 3.

South African Broadcasting Corp., Private Bag XI, Auckland Park, Johannesburg 2006, South Africa. Tel. (01) 714-9111. Fax: 714-3106.

Personnel: H. C. Viljoen, chairman of the board; W. J. J. Harmse, director general; T. van Heerden, deputy director general, programs; N. Smuts, deputy director general, technology; Q. B. Green, deputy director general, finance & administration; C. van der Merwe, chief director, news; P. J. Theron, chief director, corporate services; D. Esterhuysen, senior director, manpower; I. S. W. Burger, senior director, international relations; H. J. Human, senior director, television; G. J. E. de Beer, senior director, radio.

Hours of operation: TV1, 82 hours weekly; TV2, 33 hours weekly; TV3, 33 hours weekly; TV4, 28 hours weekly. Offers four television services in seven languages over three channels.

Rates: Peak 30 sec., 9,500 (U.S. dollars).

Transmitters: 69.

Repeaters: 64.

Low power repeaters: 76.

Satellite earth stations: Transmit/receive, one in operation; receive only, 26 in operation.

South West Africa

(625-line standards, System I)
Color: PAL System

Sets in use: 29,300

Networks: One.

Direct broadcasting satellite: Planned.

South West African Broadcasting Corp., P.O. Box 321, Windhoek, South West Africa.

Personnel: Piet J. Venter, chairman; Anthonie P. van der Smit, chief director, programs & news; Pieter J. B. Coetzer, general manager, administrative services; Hans-Werner R. Matthaai, general manager, technical services.

Offers one television service in several languages over three channels.

ROESSING—Ch. 10 (V-223.25, A-229.25) ERP 10 kw.

SIGNALBERG—Ch. 9 (V-215.25, A-221.25). ERP 20 kw.

WINDHOEK—Ch. 6 (V-191.25, A-197.25). ERP 10 kw.

Rates: Peak 30 sec., 855.00 (Rands).

Transmitters: 4.

Low power repeaters: 9.

Satellite earth stations: Transmit/receive, one planned; receive only, one in operation.

Spain

(625-line standards, Systems B & G)
Color: PAL System

Sets in use: 5,400,000 black & white; 7,200,000 color

Networks: 2 government; 3 regional independents.

Radiotelevisión Española, Torrespaña, Apartado de Correos 26002, Madrid 28024. Tel. 4093104. Telex: 43281. Fax: 2748263.

Personnel: Luis Solano, director general; H. Hernandez-Marques, secretary general; Jesus Picatoste, director of international relations; Jesus Martin, director of television; Angel Turion, financial director; Gabriel Barrasa, technical director.

Production centers: Prado del Rey, Madrid; Sant Cugat & Hospitalet, Barcelona; Las Palmas, Canary Islands.

Regional centers: Bilbao, Valencia, Sevilla, Santiago, Oviedo, Pamplona, Tenerife, Zaragoza, Murcia, Palma de Mallorca, Toledo, Santander, Logrono, Baleares & Valladolid.

Hours of operation: First program, 07:30-24:00, weekdays; 09:00-00:30, Sat.; 10:00-00:45, Sun. Second program, 19:00-24:00, weekdays; 15:30-24:00, Sat.; 15:30-24:00, Sun.

Rates: 20 sec. (film or video) 200.000-2,900.000 (Pesetas).

Transmitters: 103.

Low power repeaters: 1,123.

Sri Lanka

(625-line standards, System B)
Color: PAL System

Sets in use: 310,000 black & white; 190,000 color

Programs: 2.

Sri Lanka Rupavahini Corp., Independence Square, Colombo.

Personnel: Asela Navaratne, chairman; Dr. Anura Goonasekera, director general; Shirley Perera, deputy director general, commercial & news; Rukmin Wijemanne, deputy director general, engineering; Henry Jayasena, deputy director general, programs; Indrani Gunaratne, deputy director general, educational TV.

KOKAWIL—Ch. 8, ERP 200 kw.

PIDURUTALAGALA—Ch. 5, ERP 200 kw.

Rates: Peak hour, 16,600.00; peak 30 sec., 3,620.00 (Rupees).

Programs: One.

Transmitters: 2.

Satellite earth station: One in operation.

Independent Television Network Ltd., P.O. Box 574, Colombo 7. Tel. 597491.

Personnel: D. T. L. Guruge, competent authority; Asoka Maimage, general manager; Ananda Wettasinghe, director, engineering; G. A. Wickremasinghe, director, administration.

COLOMBO—Ch. E-12. ERP 10 kw.

DENIYAYA—Ch. E-9. ERP 10 kw.

Programs: One.

Rates: Peak one hour, 9,600; peak 30 sec., 2,140 (Rupees).

Transmitters: 3 in operation; one planned.

Repeaters: One.

Satellite earth station: Receive only, one in operation.

Sudan

(625-line standards, System B)

Sets in use: 90,000

Sudan Television Service, P.O. Box 1094, Omdurman, Sudan Democratic Republic. Tel. 52100 & 53538.

Personnel: Dr. Ahmed El Zien Sogahyoon, director general; H. A. Rahman, technical director; A. A. Abbas, director, public relations; M. Tahir, program director.

OMDURMAN—Ch. E-5 (V-175.25, A-180.75). Transmitter 600 watts, ERP 2.4 kw. Started Nov. 1963.

Hours of operation: 6:30-11:30 p.m., daily. **Transmitters:** One.

WAD MEDANI—Gazira TV Station, Ch. E-7 (V-189.25, A-194.75). Transmitter 10 kw, ERP 100 kw. Originates local programs. TV tape recording facilities.

Transmitters: One.

Note: Recent information not available.

Surinam

(525-line standards, System M)
Color: NTSC System

Sets in use: 10,000 black & white; 30,000 color

Networks: One.

Surinaamse Televisie Stichting, STVS, Cultuurtuinlaan, P.O. Box 535, Paramaribo. Tel. 73100, 73021, 73032.

Personnel: F. J. Pangel, director general; L. Fung Loy, sales manager; H. Kioe A Sen, production manager; S. Akkal, chief engineer.

PARAMARIBO—Ch. 8. Transmitter 1 kw, ERP 12.5 kw. TV tape recording facilities. Started Oct. 20, 1965.

Hours of operation: 18:00-23:00, Mon.-Fri.; 11:00-23:00, Sat.-Sun.

Rates (peak): Spot 60 sec., 155; 45 sec., 130; 30 sec., 110; 20 sec., 95; 10 sec., 75. Programs hour, 600; 30 min., 450; 15 min., 250 (Surinam Guilders).

Transmitters: One.

Low power repeaters: 6.

Satellite earth station: Receive only, one in operation.

Swaziland

(625-line standards, Systems B & G)
Color: PAL System

Sets in use: 3,469 black & white; 11,100 color

Networks: One, commercial.

Swaziland Television Broadcasting Corp., P.O. Box A146, Hospital Hill, Mbabane. Tel. 43036/7. Telex: 2138 WD.

Personnel: Dan S. Dlamini, managing director; Lucas Gumede, assistant manager, engineering; Henry Malaza, administration manager.

MBABANE—Ch. 39. ERP 500 w. TV tape recording facilities. Started Oct. 20, 1965.

Rates: Peak One hour, 3,600; 30 sec., 680 (Lilangeni).

Transmitters: 3.

Low power repeaters: 4.

Sweden

(625-line standards, Systems B & G)
Color: PAL System

Sets in use: 185,985 black & white; 3,100,086 color

Programs: 2.

Direct broadcasting satellite: Planned.

Cable television service: Six major cable operators plus a number of small operators serving approximately 750,000 subscribers.

Swedish Telecom Radio (S-136 80 Haninge. Tel. 08/707 45 00) has the responsibility for the distribution of the programs produced by Sveriges Television & is also responsible for the collection of license fees. TV programming is provided by Sveriges Television.

Ownership: Shares of Sveriges Radio AB (parent company) are allotted in fixed proportions: Major national organizations &

International TV Directory

Syluhu, chief news editor; Juma Masoud, office superintendent.

ZANZIBAR—Ch. E-21. Transmitter 5 kw, ERP 40 kw.

PEMBA—Ch. E-9. Transmitter 5 kw, ERP 40 kw. TV tape recording, facilities. Started Jan. 12, 1974.

Hours of operation: 19:00-22:00, Mon.-Fri.; 19:00-23:00, Sat., Sun. & Holidays.

Transmitters: 2.

Low power repeaters: One.

Satellite earth station: Receive only, one.

Thailand

(625-line standards, System B)
Color: PAL System

Sets in use: 2,286,400 black & white; 1,835,800 color

Networks: 5.

The Government Public Relations Department, Rajdamnavee Ave., Bangkok 2. Tel. 2771162.

Mass Communication Organization of Thailand, Asoke-Dindaeng Rd., Huay Kwang District, Bangkok 10310. Tel. 2450700.

BANGKOK—HST-TV—Ch. E-9 (625-line). Transmitter 20 kw, ERP 272 kw. TV tape recording facilities. Started June 24, 1955.

The Bangkok Entertainment Co. Ltd., Mass Communication Organization of Thailand, New Petchburi Rd., Bangkok. Tel. 2539940.

BANGKOK—HST-TV—Ch. E-3 (625-line). Transmitter 50 kw, ERP 650 kw. Started March 26, 1970.

Army TV, Paholyothin Rd., Bangkok. Tel. 2710060-9.

BANGKOK—HSA-TV—Ch. E-5 (625-line). Transmitter 20 kw, ERP 400 kw. Started January 25, 1958.

Army TV, operated by Bangkok Broadcasting & Television Co. Ltd., 998/1 Soi Sirimitr, Phaholyothin Road, Bangkok. Tel. 2781255.

BANGKOK—HSB-TV—Ch. E-7 (625-line). Transmitter 20 kw, ERP 240 kw. Started 1967.

The Government Public Relations Department TV, New Petchburi Rd., Bangkok. Tel. 3183330.

BANGKOK—Ch. E-11 (625-line). Transmitter 20 kw, ERP 418 kw. Started April 1, 1988.

TVT-4, Government Public Relations Dept., Muang District, Khon Kaen Province.

KHONKAEN—HSKK-TV—Ch. 4 (625-line). Transmitter 10 kw, ERP 125 kw. TV tape recording facilities. Started Feb. 1962.

TVT-8, Government Public Relations Dept., Muang District, Lampang Province.

LAMPANG—HSLK-TV—Ch. 8 (625-line). Transmitter 10 kw, ERP 160 kw. TV tape recording facilities. Started March 1962.

TVT-7, Government Public Relations Dept., Muang District, Phitsanulok Province.

PHITSANULOK—Ch. E-7 (625-line). Transmitter 10 kw, ERP 100 kw.

TVT-10, Government Public Relations Dept., Hadyai District, Songkhla Province.

SONGKHLA—HSBK-TV—Ch. E-10 (625-line). Transmitter 10 kw, ERP 120 kw. TV tape recording facilities. Started May 1962.

TVT-7, Government Public Relations Dept., Muang District, Surat Thani Province.

SURAT THANI—HSS-TV—Ch. E-7 (625-line). Transmitter 10 kw, ERP 100 kw.

TVT-4, Government Public Relations Dept., TV, Muang District, Ubon Ratchathani Province.

UBON RATCHATHANI—Ch. E-4. Transmitter 10 kw, ERP 100 kw.

Hours of operation for all stations: 16:00-24:00, weekdays; 8:00-24:00, weekends & public holidays.

Rates: Peak 30 sec., 45,500.

Transmitters: 51.

Low power repeaters: 24 in operation.

Satellite earth stations: Transmit/receive, one in operation; receive only, 19 in operation.

Togo

(625-line standards, System K)
Color: SECAM System

Sets in use: 180,000

Networks: One.

Radiodiffusion Television de la Nouvelle Marche, B.P. 3286, Lome, Togo.

Personnel: Koffi Panou, director; Koffi V. Eho, program manager; Kokou Soumsa, technical director; Badjibassa G. Babaka, Ekue Adade & Kouessan Yovodevi, information managers; Ayicoe Ghan d'Almeida, public relations; Koffi Hantz, production manager; Apeto Aabolekame, chief of exploitation sub-division.

ALEDJO-KADARA—Ch. 8. Transmitter 10 kw, ERP 598 kw. Started 1977.

BADOU—Ch. 6. Transmitter 2X5 watts. Started 1984.

LOME—Ch. 8. Transmitter 2x100 watts, ERP 1.6 kw. Started 1973.

MOUNT AGOU—Ch. 6. Transmitter 10 kw, ERP 607 kw. Started 1975.

Transmitters: 3.

Low power repeaters: One.

Satellite earth stations: Transmit/receive, one in operation; receive only, one in operation.

Trinidad and Tobago

(525-line standards, System M)
Color: NTSC System

Sets in use: 85,000 black & white; 250,000 color

Networks: 2.

Trinidad & Tobago TV Co. Ltd., Television House, 11a Maraval Road, P.O. Box 665, Port-of-Spain, Trinidad, W. I. Tel. 62-24141-24143/62-30966-30967. Telex: 22664 TTTV WG. Fax: 622-0344. Ownership: Trinidad & Tobago Govt. Ch. 2 & 13. Started 1962. Ch. 9 & 14. Started Oct. 1983.

Personnel: Grenfell Kisson, general manager; Lloyd Rochard, sales manager; Ingrid Isaac, accountant; Bernard Pantin, program manager; Dayanand Dhani, chief engineer.

Hours of operation: Ch. 2 & 13, 125 hours per week; Ch. 9 & 14, 20 hours per week.

Rates: Peak 60 sec., 600; peak 30 sec., 350 (U.S. dollars).

Transmitters: 4.

Low power repeaters: 2.

Satellite earth station: Receive only, one Scientific-Atlanta, 11-meter in operation. Owned & operated by the Trinidad & Tobago Television Co. Ltd.

Tunisia

(625-line standards, System B)
Color: SECAM & PAL Systems

Sets in use: 400,000

Networks: 3, non-commercial.

Radiodiffusion Television Tunisienne, 71, Avenue de la Liberte, Tunis. Tel. 287 300. Telex: Radio 14365TN; 14960TN.

Personnel: Slaheddine Maaoui, director general; Mokhtar Rassaa, coordinator; Ali Belarbi, TV manager; Mokhtar Mostaysser, radio manager; Salwa Abdelkafi, film buyer; Mohsen Bouderbala, production manager; Abdelkader Marzouki, international relations & publicity manager.

Rates: Peak 30 sec., 900 (U.S. dollars).

First Network high power transmitters: 9.

Second Network high power transmitters: 9.

First Network low power repeaters: 10.

Second Network low power repeaters: 7.

Satellite earth stations: Transmit/receive, 3 in operation; receive only, 5 in operation.

Turkey

(625-line standards, Systems B & G)
Color: PAL System

Sets in use: 5,857,000 black & white; 3,661,000 color

Programs: 2.

Turkish Radio-Television Corp., TRT, General Directorate, Nevzat Tandoğan Cad-desi 2, Kavaklıdere, Ankara. International relations—Paris Cad 15, Kavaklıdere, Ankara. Tel. 281647. Telex: 43164. TV tape recording facilities.

Personnel: Kerim Aydin Erdem, director general; Serpil Akilloglu deputy director general, programming; Coskun Arslan, deputy director general, engineering; Danyal Gurdal, deputy director general, administration; Nejat Subasi, secretary general & director of international relations; Remzi Bukirci, chief legal advisor; Baris Hizal, chief engineer, international transmissions; Ceyhan Baytur, head of news department; Can Okaner, director of TV news; Beyhan Karadag, director of foreign sources; Yileri Atamer, director, program planning; Sedat Orsel, director, sales dept.; Teoman Ertan, head of TV department; Onder Ulay, deputy head of TV; Tekin Ozertem, director of Ankara TV; Zafer Erastan, director of Istanbul TV; Salih Kurt, director of Izmir TV.

Hours of operation: TV-1, 7:30-24:00, weekdays; 10:00-1:00, Sat.; 10:00-24:00, Sun. (local time). TV-2, 18:00-24:00, Mon.-Fri.; 16:00-24:00, Sat. & Sun.

High power transmitters: 43.

Low power repeaters: 683.

Satellite earth stations: Transmit/receive, one in operation; receive only, one in operation.

Uganda

(625-line standards, System B)
Color: PAL System

Sets in use: 70,000

Programs: One.

Uganda Television, P.O. Box 4260, Kampala. Tel. Kampala 254461-5. Telex: 61084 KNOWLEDGE; 61188 UNA.

Personnel: J. A. Dean, director of television; P. Kane, controller of programs; J. Obbo, controller of engineering; G. Aiele, chief news editor; D. Nasimoko, projects man-

ager; I. Karutunda, commercial manager; D. Kyazze, head of presentation.

KAMPALA—Ch. E-5. ERP 60 kw. TV tape recording facilities. Started Oct. 1963.

Hours of operation: 18:00-23:00, Mon.-Fri.; 17:00-24:00, Sat.-Sun. One hour educational morning & afternoon, Tues.-Fri.

Advertising announcements are sold by: Publicity Services Ltd., 13 Portal Ave., P.O. Box 2581, Kampala. Advertising Corp. (Uganda) Ltd., 3 Harcourt Ave., P.O. Box 3139, Kampala. Skyline Advertising (Uganda) Ltd., P.O. Box 2921, Kampala, Uganda.

Rates: Spot 60 sec., 200; 30 sec., 120; 15 sec., 80; 7 sec., 60.

Program hour, 1,000; 30 min., 600; 15 min., 400 (Shillings).

Transmitters: 6.

Satellite earth station: In operation.

Union of Myanmar

(525-line standards, System M)
Color: NTSC System

Sets in use: 2,000 black & white; 50,000 color

Networks: Two; Moulmein & Sittwe.

Union of Myanmar Broadcasting Service, Promote Road, University PO/GPO Box 1432, Yangon, Union of Myanmar. Non-commercial.

Personnel: Kyaw Minn, director general; Vum Ko Tual, program officer.

Hours of operation: 2.5 hours daily, Mon.-Fri.; 2 hours daily, Sat. & Sun. 2 additional hours daily of educational television.

Transmitters: 2 x 10/2.5 kw.

Low power repeaters: 4.

Satellite earth station: Receive only, one in operation.

United Arab Emirates

(625-line standards, System B & G)
Color: PAL System

Sets in use: 350 black & white; 145,000 color

Programs: 4.

United Arab Emirates Television, UAE, Ministry of Information & Culture, Govt. of UAE-Abu Dhabi, Arabian Gulf. Airport Rd., Box 637, Abu Dhabi. Tel.: 461400/461222.

Personnel: Ahmad Mousa Al-Hamly, director general; Ali Obaid, deputy director general; Fauzi Saleh, technical advisor.

Hours of operation: Channel 1, 06:00-10:00, 12:00-20:30; Channel 2, 14:00-20:30 (GMT).

Rates: Peak one hour, 5,300; 30 sec., 2,650 (Dirham).

Networks: 2.

Transmitters: 12.

Low power repeaters: 4.

Satellite earth stations: Transmit/receive, 4 in operation; receive only, 4 in operation.

UAE Radio & Television Dubai, P.O. Box 7, Abu Dhabi, United Arab Emirates. Tel. 463100. Telex: 22283 INFORM EM. TV tape recording facilities.

Personnel: H. H. Shaikh Hasher Maktoum, director of information; Riyad Shuabi, information advisor to Govt. of Dubai; Abdul Ghaffour Sayyed Ibrahim, director general; Hassan Ahmed, controller general; Ahmed Najeeb, controller of engineering; Nasib Bitar, programs controller, TV.

Hours of operation: Arabic, 66 hours weekly; English, Ch. 33, 50 hours weekly.
Rates: Peak 30 sec., 2,550 (U.S. dollars).
Networks: 2.
Transmitters: 6.

United Kingdom
 (625-line standards, System I)
 Color: PAL System

Sets in use: 2,220,482 black & white; 17,133,960 color
Networks: 2.
Direct broadcasting satellite: Planned, estimated completion 1989.
Cable television service: In operation.

British Broadcasting Corp., BBC, Broadcasting House, Portland Place, London W1A 1AA. Tel. 01-580-4468. For complete details see separate listing following International TV Directory.
 BBC transmits programs on 625-line UHF with PAL color: BBC-1 & BBC-2 from a total of 51 main high power & 839 low power relay stations.
Personnel: Marmaduke Hussey, chairman of the board of governors; Lord J. P. Bamet, vice chairman; Michael Checkland, director general; John Birt, deputy director general.
Networks: 2.
Transmitters: 100.
Repeaters: 88.
Low power repeaters: 794.
Satellite earth station: One (mobile).

Uruguay
 (525-line standards, System B)
 Color: PAL System

Sets in use: 350,000
Networks: One.
Canal 3 TV Artigas, Avenida Lecueder No. 291, Artigas. Tel. 261 & 514.
Personnel: Enio dos Santos, director general; Ana Alvez, sales manager; Ely dos Santos, program manager; Emir dos Santos, film buyer; Washington Suarez, production manager; Luis Nicolini, chief engineer.
ARTIGAS—Ch. 3. Transmitter 150 watts. Started June 1967.
Transmitters: One.
Telediez, Calle General Rivera, Bella Union, Artigas. Tel. 22.
Personnel: Carlos A. Gelpi, general manager; Luis Garcia Da Rosa, accountant administrator.
BELLA UNION-ARTIGAS—Ch. 10. Started Aug. 1976.
Transmitters: One.
Canal 13 TV, Treinta y Tres 632, Minas, Dept. de Lavalleja.
CERRO VEROUN—Ch. 13.
Personnel: Carlos Falco & Eduardo Falco.
Transmitters: One.
Canal 3 Colonia, Washington Barbot 172, Colonia. Tel. 937.
Personnel: Maria Dolores Gonzalez de Gonzalez Moreno, director general; Heber Fripp, operations manager.
COLONIA—Ch. 3. Transmitter 600 watts. Started Oct. 1971. TV tape recording facilities.

Hours of operation: 18:30-0:30.
Transmitters: One.
Rio Uruguay Television Canal 12, Cno. Vecinal entre Av. Battle y Ordonez y Ejido, Fray Bentos, Dept. de Rio Negro. Tel. 48.

Personnel: Jorge Gonzalez, operations manager.
FRAY BENTOS—Ch. 12. Affiliated with Monte Carlo Television.
MONTEVIDEO—Ch. 4. Started May 1966.
Networks: One.
Transmitters: One.
Canal 9 del Este, Punta Ballena, Dept. de Maldonado. Tel. 24433. Montevideo office: Lorenzo Camelli 1234. Tel. 49.36.66.

Personnel: Matias Scherschener, general manager.
MALDONADO—Ch. 9. Started Jan. 1968.
Transmitters: One.
Melo TV, Street Montevideo 723, Melo, Dept. de Cerro Largo.
Personnel: Ruben D. Lucas.
MELO—Ch. 12. Started June 1970.
Transmitters: One.

Sociedad Anonima de Emisoras de Television y Anexos, SAETA, Lorenzo Camelli 1234, Montevideo. Tel. 40.21.20, 40.21.29, 4.66.74.
Personnel: Raul Fontaina, president; Jorge de Feo, general manager.

MONTEVIDEO—Ch. 10 (V-193, A-197). Transmitter 2.5 kw, ERP 94 kw. TV tape recording facilities. Started Dec. 1956.
Hours of operation: 5:45 p.m.-0:15.
Networks: One.
Transmitters: One.

Sociedad Anonima de Emisoras de Tele-2253, SAETA, Montevideo. Tel. 2.45.91/3-20.08.05/6.

Personnel: Hugo Romay Salvo, general manager; Pedro Mino, accountant-administrator; Angel Cocchi, director of program & production departments; Miguel Muses, sales manager; Jose Luis Soler, engineer, chief of technical department.

MONTEVIDEO—Ch. 4. Transmitter 2.5 kw, ERP 22 kw. Started April 1961.
Hours of operation: 05:30 p.m.-01:00 a.m.
Transmitters: One.

Televisora Larranaga S.A. Teledoce, Enriqueta Compte y Rique 1276, Montevideo. Tel. 2 58 56.

Personnel: Horacio Scheck, general manager; Ruben Rodriguez, commercial manager; Mario Giampietro, chief engineer.

MONTEVIDEO—Ch. 12. Transmitter 3 kw, ERP 40 kw. Started May 1962.
Hours of operation: 5:45 p.m.-12:00.
Transmitters: One.

Servicio Oficial de Difusion Radioelectrica, SODRE, Street Colorado No. 2362.

CHARACTERISTICS OF TELEVISION SYSTEMS

(C.C.I.R. Report 308, Xth Plenary Assembly, Geneva, 1963)

System	No. of lines	Ch. width MHz	Vision band-width MHz	Vision/sound separation MHz	Vestigial side-band MHz	Vision modulation	Sound modulation
A	405	5	3	-3.5	0.75	Pos.	AM
B	625	7	5	+5.5	0.75	Neg.	FM
C	625	7	5	+5.5	0.75	Pos.	AM
D	625	8	6	+6.5	0.75	Neg.	FM
E	819	14	10	±11.15	2	Pos.	AM
F	819	7	5	+5.5	0.75	Pos.	AM
G	625	8	5	+5.5	0.75	Neg.	FM
H	625	8	5	+5.5	1.25	Neg.	FM
I	625	8	5.5	+6	1.25	Neg.	FM
K	625	8	6	+6.5	0.75	Neg.	FM
L	625	8	6	+6.5	1.25	Pos.	AM
M	525	6	4.2	+4.5	0.75	Neg.	FM
N	625	6	4.2	+4.5	0.75	Neg.	FM

Field frequency: System M, 60 cycles per second, all other systems 50 cycles per second.
 Picture frequency: System M, 30 cycles per second, all other systems 25 cycles per second.
 Line frequency: System A, 10.125 kHz, systems E and F, 20.475 kHz, system M, 15.75 kHz, all other systems, 15.625 kHz.

MONTEVIDEO—Ch. 5. Transmitter 5 kw, ERP 32.5 kw. Started April 1963.
Hours of operation: 6 a.m.-0:30.
Transmitters: One.

Rio de los Pajaros TV Canal 3 de Paysandu.

Personnel: Arturo A. Davison & Irmgard Z. De Stepanian.
PAYSANDU—Ch. 3. ERP 75 watts. Started June 1968.
Transmitters: One.

Canal 11, Cantegrill Country Club, Punta del Este, Dept. de Maldonado.

Personnel: Daniel Romay Salvo; Nelson Martinez, operations manager.
PUNTA DEL ESTE—Ch. 11. ERP 1 kw. Started June 1974.
Transmitters: One.

Tevediez Canal 10, Sala 9 de Galeria Legiani, Rivera. Tel. 3405.

Personnel: Ariel Pereira, Clodomiro De Arteaga & Juan I. Paiva.
RIVERA—Ch. 10. Started May 1968.
Transmitters: One.

Tele-Rocha, O. de los Santos 105. Tel. 515. Montevideo office: Lorenzo Camelli 1234. Tel. 49.36.66.

Personnel: Matias Scherschener, general manager; Francisco Elices, chief engineer.
ROCHA—Ch. 7.
Hours of operation: 19:00-23:30.
Transmitters: One.

Rosario Television, Rosario Dept., Colonia. Tel. 488. Montevideo office: Paraguay 2253, Montevideo. Tel. 2.45.91/3-20.08.05/6.

Personnel: Braulio Airaldo, operations manager.
ROSARIO—Ch. 8. Started Sept. 1970.
Transmitters: One.

Televisora Salto Grande Canal 8, Viera 1280, Dept. de Salto. Tel. 2468.

Personnel: Carlos A. Gelpi.
SALTO—Ch. 8. Started June 1970.
Transmitters: One.

Televisora Tacuarembó, Street 18 de Julio, No. 244, Tacuarembó. Tel. 0632 2950.

Personnel: Luis S. Dini Boggia, owner.
TACUAREMBO—Ch. 7. Started June 1967.
Rates: Peak hour, 3,000; peak 30 sec., 26 (U.S. dollars).
Transmitters: One.
Repeaters: One.

CXB 33 Canal 11, Televisora Treinta y Tres, Pablo Zufriategui 226, Dept. de Treinta y Tres. Tel. 35.

Personnel: Dora Castro de Dis & Basilio Saravia.
TREINTA Y TRES—Ch. 33. Started April 30, 1967.
Transmitters: One.

USSR

(625-line standards, System D)
 Color: SECAM System

Sets in use: 58,100,000 black & white; 29,200,000 color.
Networks: 4.
Direct broadcasting satellite: Planned.
Cable television service: Planned.

Soviet Television, Gostelradio, ul. Akademika Koroljova 12, Moscow.
 Main studio in Moscow, Soviet Central Television (C.T.), is part of govt. committee in charge of radio & television which operates under the Council of Ministers. Regional studios are part of local communities of same nature. 120 television program studios are in operation. Local programs are transmitted in 45 languages. All local studios originate programming; 2 program transmissions, the first available for local originations or programs from other studios, the second transmits First Program from C.T. exclusively. Third Program is available to the Leningrad & Tashkent studios. All TV centers have TV tape recording facilities. The local distribution system incorporates cable & microwave links, over 8,400 repeaters, 90 DSEs and 4,757 MDTV receiving systems. Began telecasting in color Oct. 1967.

Personnel of the State Committee of the USSR Council of Ministers for TV & Radio: A. N. Aksyonov, chairman; L. P. Kravtshenko, first deputy chairman; V. I. Popov, deputy chairman, programming; H. Z. Yushkivshus, deputy chairman, engi-

International TV Directory

neering & development; Y. V. Orlov, deputy chairman, home radio broadcasting; V. V. Lazutkin, director of international relations; B. G. Semyonov, deputy director, international relations.

Hours of operation: First Program, 15.1 hours daily; Second Program, 14 hours daily; Moscow Program, 4.5 hours daily; Educational Program, 4.5 hours daily.

C.T. has four programs: First Program transmitted on Ch. 1, Second Program on Ch. 3, Third Program on Ch. 8, Fourth Program on Ch. 11.

Transmitters: 1005.

Low power repeaters: 8,400.

Satellite earth stations: Transmit/receive, 8 in operation; receive only, 4757 in operation.

Venezuela

(525-line standards, System M)
Color: NTSC System

Sets in use: 1,650,000 black & white; 60,000 color

Networks: 5.

Televisora del Estado Venezolano, Aptdo. 3979, Caracas. Tel. 54-54-36/9.

Personnel: Oscar Yanes, director general; Raul Omar Aveledo, director of production; Nestor Rodriguez Lamelas, technical director; Oswaldo Bazan, promotion manager.

Venevision, VV, Corporacion Venezolana de Television C.A., Avenida La Salle con Calle Bellavista, Colina de los Caobos, P.O. Box 6674, Caracas. Tel. 782444. Telex: 21379.

Personnel: Enrique Cusco, general manager; Hector Ponsdomenech, head of international relations; Raul Lopez Guiral, operations manager; Irwin Klein, film buyer.

Tele Trece, Subsidiary of Venevision, Qta. ABCD, Conjunto Panarama, Av. La Salle, Colinas Los Caobos, Caracas. Tel. 78.24.44.

Personnel: Noel Montanez, general manager.

Radio Caracas Television, Corporacion Radiofonica Venezolana C.A., Los Cortijos de Lourdes, Aptdo. 70734, Caracas. Tel. 35-17-37. Telex: CORAVEN 21221.

Personnel: Eladio Larez, president; Peter Bottome, vice president; Marcel Granier H., vice president; Armando Sanoja, general manager; Armando E. Guia, vice president & chief engineer; Luis Guillermo Gonzalez, vice president; Hernan Bermudez, sales manager.

CARACAS—Ch. 2, ERP 100 kw.

Hours of operation: 7 a.m.-1:30 a.m., daily.

Rates: Prime time 60 sec., 146,000; 30 sec., 73,000 (Bolivars).

Radio Valencia Television, Valencia.

Personnel: Mauricio Gomez Leal, director general; S. Serrera, technical director.

Networks: 5.

Transmitters: 17.

Satellite earth stations: Receive only, 4 in operation.

Vietnam

(525-line standards, System M)

Sets in use: 500,000

Networks: One.

Vietnam Television, 9 Hong Thap Tu Street, Ho Chi Minh City.

HO CHI MINH CITY—Ch. 9. Transmitter 25 kw, ERP 240 kw. TV tape recording facilities.

Transmitters: One.

Note: Recent information not available.

Yemen Arab Republic

(625-line standards, System B)

SANAA—Station scheduled to begin Sept. 1975.

Note: No additional information available.

People's Democratic Republic of Yemen

(625-line standards, System B)

Sets in use: 30,000

Networks: One.

People's Democratic Republic of Yemen Broadcasting & TV Service, Television House, Clock Tower Hill, Tawahi (P.O. Box 1264, Aden). Tel. Aden 2-3231; 2-3232. All transmitters carry common program. Arabic & English language. Simulcasting into Arabic began Sept. 11, 1966. TV tape recording facilities.

Ownership: Government of the People's Republic of Southern Yemen, Ministry of Culture & National Guidance.

Personnel: Mohammad Qassim Al-Grazzali, director general; Ali Aideroos, general manager; Ameen Moqbel, sales manager; Mohammad Abdul Galil, program manager; Mohsen Yeslum, production manager; Hammed M. Ahmed, chief engineer; Abdull Rahman Bulgone, foreign relations dept. director.

Hours of operation: 6:30-11:00 p.m., local time.

Rates: Spot 60 sec., 12/500 (Dinars).

Transmitters: 5.

Note: Recent information not available.

Yugoslavia

(625-line standards, Systems B & G)
Color: PAL System

Sets in use: 3,942,607

Programs: 13.

Direct broadcasting satellite: Planned, estimated completion 1995.

Cable television service: 5 systems in operation.

Jugoslovenska Radio-Televizija, General Zdanova 28, Box 284, 11000 Belgrade. Tel. 330-194. Cable: Jurate, Belgrade. Fax: 434-023. Telex: 11 469 yu jurate, 12 158 yu jurate, Belgrade. Jugoslovenska Radio-Televizija is the association of all Yugoslav radio & TV stations (listed below by member organization) & is responsible for coordinating the joint programs of the stations.

Personnel: Zika Radojlovic, chairman of general assembly; Nedjeljko Miljanovic, chairman of executive board; Aleksandar Todorovic, executive secretary; V. Nikolic, secretary of general assembly; Milorad Vujovic, chairman, radio program board; Nenad Ristic, chairman, television program

board; M. Kljajic-Filipovic, secretary, television program board; Vladimir Vidovic, chairman, technical board; J. Saramandic, secretary, technical board; Z. Markovic, secretary, radio program board; Stojce Tosevsid, chairman, music program board; Jelena Stojanovic, chairman, legal committee; Jordana Radovanovic, chairman, financial committee.

Radio-Television Belgrade, Takovska 10, 11000 Belgrade. Tel. (011) 342-001. Fax: 534-178. Telex: 11884.

Personnel: Dusan Mitevic, director general; Oragoslav Nikitovic, director of radio; Nenad Ristic, director of TV; Velimir Zugic, technical director, RTB; Jovan Valcic, technical director, TV.

Originates local programs & has tape recording facilities. Started Aug. 23, 1958.

AVALA—Ch. 6, ERP 100 kw. Ch. 22, ERP 1000 kw. Ch. 28, ERP 20 kw.

CRNI VRAH—Ch. 11, ERP 35 kw. Ch. 35, ERP 500 kw.

CRVENICOT—Ch. 10, ERP 100 kw. Ch. 24, ERP 1000 kw.

JASTREBAC—Ch. 5, ERP 100 kw. Ch. 27, ERP 1000 kw.

KOPAONIK—Ch. 3, ERP 50 kw. Ch. 41, ERP 250 kw.

OVCAR—Ch. 8, ERP 50 kw. Ch. 42, ERP 250 kw.

TUPIZNICA—Ch. 10, ERP 35 kw. Ch. 25, ERP 500 kw.

Rates: Peak 30 sec., 1200 (Yugoslavian Dinars).

Programs: 3.

Transmitters: 29.

Repeaters: 20.

Low power repeaters: 246.

Satellite earth stations: Transmit/receive, 2 in operation; receive only, 5 in operation.

Radio-Television Ljubljana, Tavcarjeva 17, 61000 Ljubljana. Tel. (061) 311-922. Telex: 32283.

Personnel: J. Srot, director general; Lenart Setinc, director of radio; Stane Grah, director of television; Slavko Pemus, technical director.

Originates local programs and has tape facilities. Started on experimental basis Oct. 11, 1958.

Networks: One.

Transmitters: 11.

Low power repeaters: 259.

Radio-Television Novi Sad, Zarka Zrenjanina 3, 21000 Novi Sad. Tel. 611588. Telex: 14127 (management). Mi-odrag Koprivica, president of the managing board of RTV Novi Sad.

Televizija Novi Sad, Kamenicki put 45. Tel. (021) 56-855. Telex: 14367. Started Nov. 26, 1975.

Personnel: Dusan Korac, director of Televizija Novi Sad; Istvan Bodzoni assistant director, programs; Branimir Ostojic, assistant director, engineering.

Rates: Peak 30 sec., 256.655 (Yugoslavian Dinars).

Networks: 2.

Transmitters: 3.

Low power repeaters: 3.

Radio-Television Pristina, Zejnel Ajdini bb, 38000 Pristina. Tel. (038) 26553. Telex: 18134. Started Nov. 19, 1975.

Personnel: Riza Alaj, director general; P. Jaksic, director of radio; Agim Zaticic, director of television; Nahid Bejtulahu, technical director.

Networks: One.

Transmitters: 4.

Low power repeaters: 52.

Radio-Television Sarajevo, VI Proleterske Brigade 4, 71000 Sarajevo. Tel. (071) 522 333. Telex: 41122. Started July 1961.

Personnel: Vlatko Cosic, director general; Zija Dizdarevic, director of radio; R. Budalic, director of television; Vladimir Vidovic, technical director.

Networks: 2.

Transmitters: First Network, 8; Second Network, 8.

Low power repeaters: First Network, 130; Second Network, 115.

Radio-Television Skopje, Oolino Nerezi, 91000 Skopje. Tel. (091) 250-205. Telex: 51157. Started May 1961.

Personnel: Ljubomir Jakimovski, director general; Ceda Stojkovski, director of radio; S. Ivanovski, director of television; A. Georgijev, technical director.

Networks: One.

Transmitters: 8.

Low power repeaters: 91.

Radio-Television Titograd, IV Proleterske Brigade 2, 81000 Titograd. Tel. (081) 41 999. Telex: 61133. Started Nov. 1963.

Personnel: Borislav Raicevic, director general; Cedo Ljesevic, director of radio; Miliwoje Obradovic, director of television; Daniko Burzan, chief editor, radio; Mitra Jakic, chief editor, TV; Vuko Popovic, technical director, TV; Jovan Ivahovic, technical director, radio; Blazo Petranovic, technical director, RTV Networks.

Programs: 2.

Transmitters: 4.

Low power repeaters: 112.

Radio-Television Zagreb, Dezmanova 10, 41000 Zagreb. Tel. (041) 276-611. Telex: 21477 & 21158.

Personnel: Veljko Knezevic, acting director general & director of TV; Josip Grubisic Cabo, director of radio; Prosper Maricic, technical director.

Originates local programs and has tape facilities. Started May 1956.

Programs: 2.

Transmitters: 21.

Low power repeaters: 167.

Satellite earth stations: Receive only, 2 in operation.

Zaire Republic

(625-line standards, System K)
Color: SECAM System

Sets in use: 1,000,000 black & white; 2,000,000 color

Networks: One.

Tele-Zaire, Office Zairois de Radiodiffusion et de Television (OZRT), Avenue Kabinda, Zone de Lingwala. Tel. 23171-75 or 25606. Ch. K-5. ERP 5 kw, 10 kw & 12 kw. Started 1966. TV tape recording facilities.

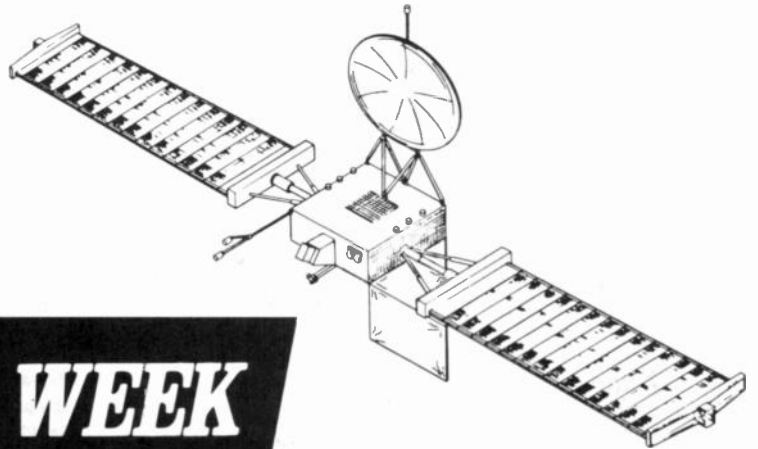
Personnel: Oongo Badjanga, president; Kayumbi Beia, director of programming, TV; Kitutu O'Leontwa, administrative director, finance; Mbayi Kabunda, news director; Lepamabile Saye, technical director, TV & radio; Tala Ngai, director, commercial.

Broadcasts in 4 languages nationally, 79 locally.

LINK UP

with

SATELLITE WEEK



When you're in the satellite business, you can't afford a communications breakdown.

And —

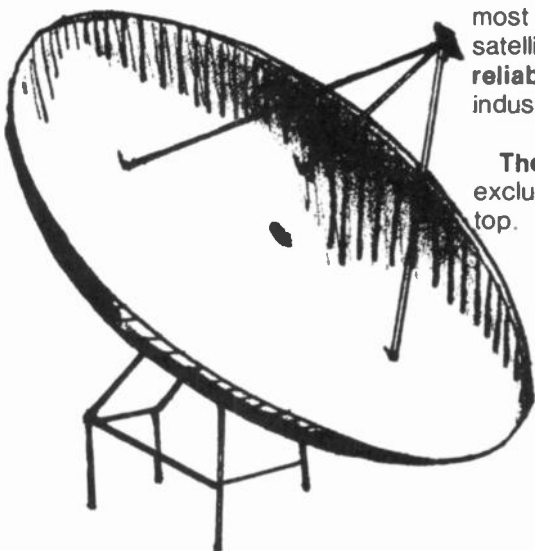
You can't afford to miss out on the dynamic news reports carried exclusively in SATELLITE WEEK because:

(1) SATELLITE WEEK is **unique**. It's the industry's **only** comprehensive weekly briefing **devoted entirely** to space communications and allied business. For us, satellite news isn't an afterthought — jammed in along with news that doesn't concern you. Satellite business news is **all** we cover.

(2) SATELLITE WEEK **saves you time**. Our unmatched early warning report is presented in a **crisp, concise** editorial style designed to cut through the fluff to the substance of the news.

(3) SATELLITE WEEK helps you **stay ahead of the game**. Our staff of experts in Washington, New York, Europe and Japan knows the players and understands the field of competition. (Some of our people have been covering satellite communications for almost 20 years — since Telstar first demonstrated the feasibility of satellite communications.) No other publication provides such a **reliable, timely and independent** assessment of this dynamic industry.

The bottom line: SATELLITE WEEK is the **only** source for the exclusive, hard-hitting news reports that managers need to stay on top.



**For more information,
call collect: 202-872-9200.
Warren Publishing, Inc.
2115 Ward Court, N.W.
Washington, D.C. 20037**

International TV Directory

KINSHASA—Tele-Zaire. Ch. K-5. ERP 5 kw, 10kw, 12 kw.

KISANGANI—Tele-Zaire. Ch. K-9. ERP 2 x 12 kw.

LUBUMBASHI—Tele-Zaire. Ch. K-9. ERP 2 x 12 kw.

Hours of operation: 17:00-24:00, Mon.-Fri.; 12:30-24:00, Sat.; 9:30-24:00, Sun.

Transmitters: 39.

Repeaters: 8.

Low power repeaters: 8.

Satellite earth stations: Transmit/receive, one in operation; receive only, 15 in operation.

Zambia

(625-line standards, System B)
Color: PAL System

Sets in use: 250,000 black & white; 80,000 color

Networks: One.

Television Zambia, P.O. Box 50015, Lusaka, Zambia. Tel. 219673 through 219680.

Personnel: S. Moyo, director general; S. Ogbimi, commercial director; O. H. Lwiindi, corporation secretary; C. A. J. Njobvu, controller, personnel & training; L. Ng'Andu, finance manager; F. Siliya, controller, sound; J. Chanda, chief librarian; F. X. Mulenga, principal engineer; K. M. Nalumango, public relations manager; E. Yumbe, program manager, women's section; O. Ninde, head of program services.

LUSAKA—Ch. E-7. Transmitter 20 kw, 1 kw (regional).

Rates: Peak hour, 210,000; peak 30 sec., 56,448. (Zambian Kwacha).

Transmitters: 5.

Satellite earth station: Transmit/receive, 2 in operation; receive only, 3 in operation.

Zimbabwe

(625-line standards, System B)
Color: PAL System

Sets in use: 140,175 black & white; 52,325 color

Programs: 2.

Zimbabwe Broadcasting Corp., Statutory Body, owns & operates all transmitters, Box HG 200, Highlands, Harare. Tel. 729661. Box 444, Bulwayo. Tel. 63471. Spot announcements, advertising features.

Personnel: T. Kangai, director general; O. Chekeche, deputy director general; G. Tichatonga, assistant director general, programs, news & current affairs; O. Woodward, assistant director general, engineering & technical service; D. Mandizha, assistant director general, administration & personnel; T. Mandigora, news director; V. Mhizha-Murira, radio program director; Job Jonhera, director, television programs; R. Mhende, engineering director (radio & TV studios); I. McPhee, engineering director (transmitters, planning, instal-

lation & development); Wendy Layzell, controller television services.

BULAWAYO—Ch. E-3. Transmitter 1 kw, ERP 3.5 kw. Started June 1961. TV tape recording facilities. Ch. E-6. Transmitter 1 kw, ERP 6 kw.

HARARE—Ch. E-4. Transmitter 5 kw, ERP 20 kw. Started Nov. 15, 1960. Ch. E-5. Transmitter 5 kw, ERP 35 kw. Ch. E-8. ERP 10 kw. TV tape recording facilities.

Hours of operation: 17:00-23:00, Mon.-Sat.; 13:00-23:00, Sun.

Rates: Peak hour, 8,596, Harare; peak 30 sec., 465 (Zimbabwe dollars).

Transmitters: 4.

Repeaters: 6.

Low power repeaters: 2.

Satellite earth station: Receive only, one in operation.

Armed Forces Television Stations

American Forces Information Service, 601 N. Fairfax St., Suite 360, Alexandria, VA 22314-2007. Phone: 703-274-4856. Melvin W. Russell, asst. dir.

Armed Forces Radio & Television Service Broadcast Center, 10888 La Tuna Canyon Rd., Sun Valley, CA 91352. Phone: 818-504-1260. Capt. Jack Martin, commander. AFRTS operates radio and television outlets located in 23 foreign countries. AFRTS

facilities are established with major concentrations of U.S. forces overseas as well as in remote areas of Alaska, U.S. trusts, territories and possessions, aboard over 500 Navy ships and as closed-circuit facilities in 140 isolated locations. Most of the land-based stations are grouped into regional AFRTS networks to serve specified geographical areas, i.e., American Forces Network-Europe in Western Europe and Far East Network in the Pacific. AFRTS networks and independent stations overseas create their own individual radio and television program schedules from broadcast materials provided by the AFRTS Broadcast Center in Sun Valley, CA and from their own local productions. Some outlets are over-the-air broadcast operations and some are carried on closed-circuit systems of various types. Domestic and Intelsat satellite service is leased on a 24 hour-a-day basis, providing real-time stateside radio and TV to overseas locations.

Broadcast Television Locations: Belgium, Cuba (Guantanamo Bay), Diego Garcia, Federal Republic of Germany, Greece, Italy, Japan, Republic of Korea, Netherlands, Panama, Portugal, Philippines, Turkey and USA (Alaska, Kwajalein Atoll, Puerto Rico).

Cable Television Locations: Australia, Bermuda, Canada (Newfoundland), Greece, Greenland, Iceland, Japan, New Zealand and Spain.

Color Television Systems in Use or Planned

COUNTRY	COLOR SYSTEM	COUNTRY	COLOR SYSTEM
Afghanistan	PAL	Kuwait	PAL
Albania	SECAM	Lebanon	SECAM
Algeria	PAL	Liberia	PAL
Angola	N.A.	Libyan Arab Republic	SECAM
Antigua	NTSC	Luxembourg	SECAM & PAL
Arab Republic of Egypt	SECAM	Macau	PAL
Argentina	PAL	Madagascar	SECAM
Australia	PAL	Malaysia	PAL
Austria	PAL	Maldives	PAL
Bahamas	NTSC	Malta	PAL
Bahrain	PAL	Martinique	SECAM
Bangladesh	PAL	Mauritius	SECAM
Barbados	NTSC	Mexico	NTSC
Belgium	PAL	Monaco	SECAM & PAL
Belize	N.A.	Mongolia	N.A.
Benin	SECAM	Morocco	SECAM
Bermuda	NTSC	Mozambique	PAL
Bolivia	NTSC	Nepal	PAL
Bophuthatswana	PAL	Netherlands	PAL
Brazil	PAL	Netherlands Antilles	NTSC
British Virgin Islands	NTSC	New Caledonia	SECAM
Brunei Darussalam	PAL	New Zealand	PAL
Bulgaria	SECAM	Nicaragua	NTSC
Burkina Faso	N.A.	Niger	SECAM
Burundi	SECAM	Nigeria	PAL
Cameroon	PAL	Norway	PAL
Canada	NTSC	Oman	PAL
Central African Republic	SECAM	Pakistan	PAL
Chad	N.A.	Panama	NTSC
Chile	NTSC	Paraguay	PAL
China	PAL	Peru	NTSC
Taiwan Province	NTSC	Philippines	NTSC
Colombia	NTSC	Poland	SECAM
Republic of the Congo	N.A.	Portugal	PAL
Costa Rica	NTSC	Qatar	PAL
Cuba	NTSC	Reunion	SECAM
Cyprus	SECAM	Romania	PAL
Czechoslovakia	SECAM III	St. Kitts	NTSC
Denmark	PAL	St. Pierre & Miquelon	SECAM
Djibouti	SECAM	St. Vincent & The Grenadines	NTSC
Dominican Republic	NTSC	Samoa (American)	NTSC
Ecuador	NTSC	Saudi Arabia	SECAM & PAL
El Salvador	NTSC	Senegal	SECAM
Equatorial Guinea	N.A.	Seychelles	PAL
Ethiopia	PAL	Sierra Leone	PAL
Finland	PAL	Singapore	PAL
France	SECAM	Somali Democratic Republic	N.A.
French Guiana	SECAM	South Africa	PAL
French Polynesia	SECAM	South West Africa	PAL
Gabon	SECAM	Spain	PAL
Germany, Federal Republic	PAL	Sri Lanka	PAL
German Democratic Republic	SECAM III	Sudan	N.A.
Ghana	PAL	Surinam	NTSC
Gibraltar	PAL	Swaziland	PAL
Greece	SECAM	Sweden	PAL
Guadeloupe	SECAM	Switzerland	PAL
Guatemala	NTSC	Syria	SECAM
Guinea	PAL	Tanzania	PAL
Haiti	SECAM	Thailand	PAL
Honduras	NTSC	Togo	SECAM
Hong Kong	PAL	Trinidad & Tobago	NTSC
Hungary	SECAM	Tunisia	SECAM & PAL
Iceland	PAL	Turkey	PAL
India	PAL	Uganda	PAL
Indonesia	PAL	Union of Myanmar	NTSC
Iran	SECAM	United Arab Emirates	PAL
Iraq	SECAM	United Kingdom	PAL
Ireland	PAL	United States	NTSC
Israel	PAL	Uruguay	PAL
Italy	PAL	USSR	SECAM
Ivory Coast	SECAM	Venezuela	NTSC
Jamaica	NTSC	Vietnam	N.A.
Japan	NTSC	Yemen Arab Republic	N.A.
Jordan	PAL	Yemen, People's Democratic Republic	N.A.
Kampuchea	N.A.	Yugoslavia	PAL
Kenya	PAL	Zaire Republic	SECAM
Korea	NTSC	Zambia	PAL
People's Democratic Republic of Korea	N.A.	Zimbabwe	PAL

Television Systems of the United Kingdom and IBA Commercial Program Contractors

BRITISH BROADCASTING CORP.—

Broadcasting House, Portland Place, London W1A 1AA. Telephone: 01-580-4468. Telex: 265781 BBC HQ G. Fax: 637-163-0000. Telegrams & Cables: Broadcasts, London. Correspondence: BBC, London W1A 1AA. Television Centre, Wood Lane, Shepherds Bush, London W12 7RJ. Telephone: 01-743-8000. Telex: 265781 BBC HQ G. Telegrams & Cables: Telecasts, London.

Board of Governors of BBC: Marmaduke Hussey, chmn.; Lord J. P. Barnett, vice chmn.; Watson Peat, national governor for Scotland; John Parry, national governor for Wales; James Kincade, national governor for Northern Ireland; Sir Curtis Keeble; Joycelyn Barrow; Malcolm McAlpine; Lady Parkes; Dr. John Roberts.

Board of Management: Michael Checkland, dir. general; John Birt, deputy dir. general; Paul Fox, managing dir., Network Television; David Hatch, managing dir., Network Radio; John Tusa, managing dir., external services; Ian Phillips, dir. of finance; Bill Denny, dir. of engineering; Christopher Martin, dir., personnel; Howell James, dir. of corporate affairs; Geraint Stanley Jones, managing dir., Regional Broadcasting; John McCormick, secy.

Television: Paul Fox, managing dir.; Jonathan Powell, controller, BBC 1; Alan Yentob, controller, BBC 2; C. J. Paton, controller, resource operations; R. G. Johnson, controller, personnel; J. W. Ekiert, chief accountant; Tony Hall, editor TV news.

Radio: David Hatch, managing dir.; Duncan Thomas, deputy dir., resources; John Beerling, controller, Radio 1; Bryant Marriott, controller, Radio 2; John Drummond, controller, Radio 3; Michael Green, controller, Radio 4; Chris Storey, chief personnel officer; Frank McGahern, chief accountant; S. Shute, gen. mgr., operations & engineering; Jenny Abramsky, editor, news & current affairs; Roy Walters, deputy dir., editor, news & current affairs; Ray Gowdridge, radio news editor.

News & Current Affairs: Ron Neil, dir.; Eric Bowman, assistant dir.; Ian Hargreaves, controller; Tony Hall, editor, television; Jenny Abramsky, editor, radio; Roy Vitty, gen. mgr., resources; Rob Murdoch, chief personnel officer; Clive Timms, chief accountant

External Broadcasting: Box 76, Bush House, Strand, London WC2B 4PH. Telephone: 01-240-3456. Telex: 265781 BBC HQ G. Telegrams & Cables: Broadbrit, London. John Tusa, managing dir.; Christopher H. R. Bell, deputy managing dir.; Peter Udell, controller, overseas services; Andrew Taussig, controller, European services; D. Witherow, controller, resources & administration; John Corbett, chief engineer; David Spaul, editor, external services news; A. A. Rendell, editor, world service; Dr. Graham L. Mytton, head of international bcstg. & audience research.

Finance: Ian Phillips, dir., finance; Martin Diamond, chief accountant.

Regional Broadcasting: Geraint Stanley Jones, managing dir.; David Barlow, controller; Dick Bates, assistant controller, finance & resources; Patrick Chalmers, controller, Scotland; Gareth Price, controller, Wales; Colin Morris, controller, Northern Ireland. Heads of broadcasting centers: David Waine, Midlands; William Greaves, Northeast; Hugh Williams, Northwest; Keith Clement, South & East; John Prescott Thomas, South & West.

Corporate Affairs: Howell James, dir.; Michael Bunce, controller, information services; Alan Hart, controller, international relations; Peter Rosier, head of information div.

Personnel: C. G. Martin, dir., personnel; Roger Chase, deputy dir.

Advertising: K. G. Hurst, head of advertisement dept., BBC Enterprises.

Engineering: C. W. Denny, dir.; C. P. Sandbank, deputy dir.; B. Gallon, chief engineer, transmission; Phil Laven, chief engineer, information & training; G. M. S. Pagan, chief engineer, regions.

Educational Broadcasting: Dr. Euffron Gwynne Jones, controller; Dr. Jim Stevenson, head of educational broadcasting services & education secy.

BBC Enterprises Ltd.: Woodlands, 80 Wood Lane, London W12 0TT. Telephones: 01-743-5588; 01-576-0202. Telex: 934678 BBC ENT.G.; 265781 BBC ENT.G. Fax: 749-0538. Telegrams & Cables: Telecentre London. Paul Fox, chmn.; James Arnold-Baker, chief exec.; J. F. Keeble, dir. of business administration; K. S. Owens, dir., program sales; J. A. Hawkins, head of library sales; P. Ballard, head of television sales.

Personnel: Phillip Campbell, managing editor, politics.

BBC U.S. Offices: New York, NY 10111—630 Fifth Ave. Phone: 212-581-7100. Telex: 620150 BBC U1. Cables: Broadcasts, New York City. Washington, DC 20036—BBC News, CBS Bldg., 2030 M St. NW. Phone: 202-223-2050. Peter Woon, head, BBC North America TV operations; Martin Bell, chief television correspondent (Washington); Brian Barron, television correspondent (Washington); J. Cox, radio correspondent (New York); David McNeil, radio correspondent (Washington).

INDEPENDENT BROADCASTING

AUTHORITY—70 Brompton Road, London, SW3 1EY. Telephone: 01-584-7011. Telex: 24345. The Authority was created by Parliament in 1954 as Independent Television Authority to provide a comprehensive television service additional to that of BBC. In 1972, it was renamed the Independent Broadcasting Authority and its functions were extended to provide an Independent Local Radio service.

The Authority selects and appoints the program companies; supervises programs provided by the contractors and their scheduling; controls the advertising; builds, owns & operates the transmitting stations. Fifteen companies provide programs in fourteen independent television regions of the United Kingdom (2 companies share the contract for London). As part of its review of the ITV system, the Authority, in Dec. 1980, offered a contract to broadcast a new national breakfast-time television service, which started in May 1983, to TV-am. In addition, changes were made to some ITV companies. Both Independent Television & Independent Local Radio services are financed mainly by the sale of advertising time.

Members of the Authority: George Russell, chmn.; The Rt. Hon. The Lord Chalfont, deputy chmn.; G. R. Peregrine, member for Wales; Professor J. F. Fulton, member for Northern Ireland; J. R. Purvis, member for Scotland; Sir Michael Caine; Professor Alexander Cullen; R. A. Grantham; Mrs. P. Mathias; Lady Margaret Popplewell; R. Sondhi.

Permanent Staff: Lady Littler, acting dir. general; K. W. Blyth, secy.; David Glen-cross, dir. of television; C. Mulholland, deputy dir. of television; P. Baldwin, dir. of radio; J. V. C. Butcher, head of radio finance; Dr. John Forrest, dir. of engineering; B. Rhodes, head of engineering information services; Sarah Thane, controller of public affairs; M. Melaniphy, head of publications and publicity; Dr. R. Moss, head of educational program services; Rev. E. M. Shegog, religious bcstg. officer.

ANGLIA TELEVISION LTD.—

Anglia House, Norwich, NR1 3JG. Phone: 0603-615151. Telex: 97424. Fax: 0603-631032. London Office: 48 Leicester Square, London WC2H 7FB. Phone: 01-321-0101. Fax: 01-930-8499. Northern Sales Office: MacIntosh House, Shambles Square, Manchester M4 3AF. Phone: 061-833-0688. Fax: 061-835-2896. Programs all week over Eastern England. Main UHF transmitters: Tacolneston, Sudbury, Sandy Heath. Regional news centers: Essex, 64-68 New London Rd., Chelmsford CM2 0YU. Phone: 0245-357676. Fax: 0245-267228. Bedfordshire, 16 Park St., Luton LU1 2DP. Phone: 0582-29666. Fax: 0582-401214. Cambridgeshire, 28 The Broadway, Peterborough PE1 1RS. Phone: 0733-46677. Fax: 0733-67004. Cambridgeshire, 4 Jesus Lane, Cambridge CB5 8BA. Phone: 0223-467076. Fax: 0223-467106. Suffolk, Hubbard House, Civic Drive, Ipswich IP1 2QA. Phone: 0473-226157. Fax: 0473-283279.

Directors: Sir Peter Gibbings, chmn.; D. S. McCall, group chief executive; P. C. Garner, managing dir., bcstg.; M. J. Hughes, asst. group chief executive; T. P. Wootton, managing dir., sales & mktg.; Dr. Mary Archer, Timothy Colman, Mrs. John Nutting, David Puttnam, P.G. Sharman, dirs.; John Cleary, corporate development executive.

Broadcasting Division: P. C. Garner, managing dir.; C. Ewing, deputy managing dir.; H. J. A. Wilson, dir. of news; S. West, dir. of program planning; M. McGowan, program finance mgr.; V. B. H. Birtles, head of press & public relations; Canon I. J. Bailey, religious adviser; P. Stibbons, education officer.

Sales & Marketing Division: J. Hill, sales dir.; J. Bradbury, dir. of sales administration.

Group Services Division: M. J. Hughes, asst. group chief executive; A. T. C. Barnett, dir. of engineering; I. Stuart, dir. of facilities; J. Bunyan, facilities mktg. dir.; G. M. Rae, dir. of financial services & company secy.; R. Whittam, dir. of accounting; P. Meier, dir. of personnel; P. J. Waldron, station engineer; D. Dawson, head of stills.

Films & Drama Ltd.: D. S. McCall, chmn.; G. McDonald, managing dir.; J. Rosenberg, producer & executive dir.; B. Reid, development executive; D. Fitzgerald, production executive.

Survival Anglia Ltd.: Lord Buxton, chmn.; M. Hay, gen. mgr.; G. Creelman, executive producer.

International Television Enterprises Ltd.: D. Puttnam, chmn.; Andrew Macbean, chief executive.

BORDER TELEVISION LTD.—

Television Centre, Carlisle Cumbria CA1 3NT. Phone: 0228-25101. London Office: 33 Margaret St., London W1N 7LA. Phone: 01-637-4363. Programs all week in Borders and Isle of Man areas. Main UHF transmitters: Caldbeck, Selkirk.

Directors: The Earl of Lansdale, chmn.; James Graham, managing dir.; M. E. Burkett; J. I. M. Smail; J. C. Clucas; Dr. June Paterson-Brown; D. W. Trimble; P. Corley, program dir.; Melyvn Bragg; John R. Wills; Peter Brownlow, finance dir. & secy.

Executives: James Graham, managing dir.; Peter Brownlow, company secretary; E. Hadwin, asst. controller of programs (planning); Cliff Walker, operations mgr.; L. Howell, news editor; Paul Corley, program dir.; R. Dale, head of engineering; D. Merrell, sales controller.

CENTRAL INDEPENDENT TELEVISION

PLC—Central House, Broad St., Birmingham B1 2JP (West Midlands). Phone: 021-643-9898. East Midlands Television Centre, Nottingham NG7 2NA (East Midlands). Phone: 0602-863322. Telex: 338966. 35/38 Portman Square, London W1. Phone: 01-486-6688. Albion House, One Albion Place, Oxford OX1 1SL. Phone: 0865 250100. Programs all week over the Midlands.

Directors: David Justham, chmn.; Leslie Hill, managing dir.; Cliff Baty, commercial dir.; Andy Allan, dir. of bcstg. & program production; Dick Emery, dir. of sales; Peter

Gardner, dir. of operations; Marshall Stewart, dir. of corporate strategy; Sir Richard Bailey, chmn., West; John Madocks, chmn., East; I. R. Maxwell; Jean Parker; Sir Leo Pliatzky; Murray Thomson; Robert Phillips; Colin Campbell, dir. of legal affairs.

Executives: Alan Pankhurst, dir. of personnel & industrial relations; Kevin Betts, dir. of finance; Gerry Kaye, chief engineer; Richard Creasey, controller, features group; Ted Childs, controller, drama & situation comedy; Ray Butt, commissioning executive, comedy; Roger James, commissioning executive, documentaries; Jim Berrow, executive producer, music & arts; Zia Mohyeddin, executive producer, multicultural programming; Mike Townsen, commissioning executive, current affairs; Laurie Upshon, head of news; Ted Trimmer, managing editor, central news; Dawn Airey, controller, programming planning; Philip Gilbert, general manager, program production; Jim Stokoe, head of presentation & promotions; Peter Gibson, controller, industrial relations; Tony Wolfe, controller, entertainment; Lewis Rudd, controller of young people's programs; Robert Southgate, deputy dir. bcstg., news & regional programs; Gary Newbon, commissioning executive, sport; Philip Grosset, commissioning executive, education & religion; Keith Smith, controller of public affairs; Peter Booth, gen. mgr., production; Bill Campbell, editor, central news, West; Chris Robertson, editor, central news, East; Jon Lander, political editor; John Palmer, chief press & publicity officer; Jean Denham, chief press officer, policy & industrial relations.

USA Office: New York, NY 10020—610 Fifth Ave, Suite 401. Phone: 212-582-6688. Kevin Morrison, pres.

Central Independent Television Pty. Ltd.: First Floor, 50 Oxford St., Paddington, N.S.W. 2021, Australia. John Jackson, dir.

CHANNEL TELEVISION—The Television Centre, La Pouquelaye, St. Helier, Jersey, Channel Islands. Phone: 0534-68999. Telex: 4192265 CTV JYG. Fax: 0534 59446. St. Georges Place, St. Peter Port, Guernsey. Phone: 0481-23451. Programs all week for the Channel Islands. Main UHF transmitter: Fremont Point.

Directors: J. R. Riley, chmn.; J. P. Henwood, managing dir.; G. R. Dorey; Andrea Wofor; M. Kay-Mouat; M. J. Le Cocq; D. J. Le Marquand; J. C. Rowe.

Executives: John P. Henwood, managing dir.; M. J. Le Cocq, dir. of sales & marketing; E. MacGregor, group financial dir.; Michael Lucas, dir. of programs; A. Hearne, chief engineer; G. de Ste. Croix, publications mgr.

GRAMPIAN TELEVISION PLC—Queen's Cross, Aberdeen AB9 2XJ. Phone: 0224-646464. Fax: 0224-635127. London Office: 29 Glasshouse St., London W1R 5R9. Phone: 01-439-3141. Provides programs all week in North Scotland. Main UHF transmitters: Durris, Rosemarkie, Knockmore, Rumster Forest, Angus, Keelylang Hill (Orkney), Bressay (Shetland), Eitshal (Lewis).

Directors: Douglas F. Hardie, chmn.; Calum A. MacLeod, deputy chmn.; Donald H. Waters, chief exec.; Robert L. Christie; Fiona J. Lyall; Angus S. MacDonald; Neil R. Welling; Alistair Mair.

Executives: Robert L. Christie, dir. of television; Alistair Gracie, head of news & current affairs; Edward Brocklebank, head of documentaries; Graham Good, company secy.; Eric Johnstone, production services exec.; Christopher Kidd, sales controller; Michael J. McLintock, publicity & promotion exec.; Alec Ramsay, chief engineer; John Stacey, sales administration mgr.; Donald H. Waters, chief exec.; Neil R. Welling, sales & marketing dir.

GRANADA TELEVISION LTD.—Granada Television Centre, Manchester M60 9EA. Phone: 061-832-7211. London Office: 36 Golden Square, London W1R 4AH. Phone: 01-734-8080. Regional News Centers: Liverpool, Albert Dock, L3 4AA. Phone: 051-709-9393. Lancaster, White Cross, LA1 4XQ. Phone: 0524-60688. Chester, Lower Bridge St. CH1 1SA. Phone: 0244-313966. Programs all week over Lancashire, Cheshire, Merseyside, Greater Manchester & parts of other counties. Main UHF transmitter: Winter Hill.

Directors: David Plowright, chmn.; Alex Bernstein, deputy chmn.; Andrew Quinn, managing dir.; Lord Evans of Cloughton; Donald Harker, dir. of public affairs; Tony Brill, gen. mgr.; Malcolm Wall, sales dir.; Steve Morrison, dir. of programs; Simon Towneley; John Ashworth; Alistair Mutch, company secy.; Katherine Stross, finance dir.; Vivien Wallace, chief exec., Granada International.

Officers: Carolyn Bartlett, head of casting; David Black, head of presentation; Barbara Blyth, head of music; David Fraser, head of program services; Richard Ellis, chief engineer; Alan Pinson, chief accountant; David Hight, head of public affairs; Stephen Reid, mgr., Liverpool, Chester & Lancaster News Centres; Jo Rigby, head of program planning; Jane Grant, regional sales mgr.; Douglas Hall, head of personnel services.

Production & Distribution Division: David Plowright, chmn.; Andrew Quinn, managing dir.; Steve Morrison, head of production; Vivien Wallace, chief executive, distribution; Jules Burns, dir., business affairs; Dennis Flach, dir., business development; Ray Fitzwalter, current affairs; Andrew McLaughlin, features; David Liddiment, light entertainment; Rod Caird, factual programming; Sally Head, drama; Steve Hawes, European co-productions; Michael Cox, U.S./U.K. co-productions; David Boulton, arts; Paul Doherty, sport; Stuart Prebble, regional programming.

Facilities Division: Andrew Quinn, chmn.; Tony Brill, managing dir.; Brenda Smith, gen. mgr.; Kevan Taylor, financial controller; Roger Pickles, technical controller; Colin Marsden, planning controller.

HTV GROUP PLC—The Television Centre Pontcanna, Cardiff, CF1 9XL. Phone: 0222-590590. The Television Centre, Culverhouse Cross, Cardiff CF5 6XJ. Phone: 0222-590590. The Television Centre, Bristol BS4 3HG. Phone: 0272-778366. Offices: 99 Baker St., London W1M 2AJ. Phone: 01-486-4311. Programs all week for Wales & West of England. Main UHF transmitters: Moel-y-Parc, Preseley, Blaen Plwyf, Wenvoe, Mendip, Llanddona, Carmel.

Directors: Sir Melvyn Rosser, chmn.; C. R. M. Atkinson & I. E. Symonds, vice chmn.; P. S. B. F. Dromgoole, chief executive; C. D. Romaine, managing dir., Television

Media & Mktg. Ltd.; M. R. Towers, managing dir., HTV Production Services Ltd.; H. Davies, dir., TV & managing dir., HTV Cymru/Wales Ltd.; R. S. Evans, managing dir., HTV West Ltd.; C. Farrell, managing dir., Harlech Fine Art (Holdings) Ltd.; T. P. George, managing dir., Intecom Ltd.; A. J. Burton, dir., finance & administration; Mrs. R. W. Buchanan; T. G. R. Davies; Dr. T. R. Edwards; Sir Geraint Evans; Mrs. M. Gwynn Jones; Lady M. M. Merrison; E. L. Thomas; Lord Oaksey; J. H. Davies; Dr. G. O. Phillips; G. E. McWalters; Lord Crickhowell.

Officers: G. S. Tovey, company secy.; P. Sanderson, head of public relations, HTV West; Mrs. L. Smith, head of press, HTV West; J. M. Jones, head of press, HTV Cymru/Wales; Mrs. S. Mair Thomas, head of public relations, HTV Cymru/Wales; A. J. Burton, financial dir.; T. P. George, technical dir.

LWT—LONDON WEEKEND

TELEVISION—Offices: South Bank Television Centre, London SE1 9LT. Phone: 01-620-1620. Fax: 01-928-6941. Telex: 918123. Outside broadcast base: Minerva Industrial Estate, Minerva Rd., London NW10 6HJ. Phone: 01-961-3131. Regional sales office: Sixth Floor, Adamson House, Shambles Square, Manchester M3 1RE. Phone: 061-834-6718. Programs weekends over London area. Main UHF transmitter: Crystal Palace.

Directors: Brian Tesler, chmn. & managing dir.; Peter Cazaly, dir. of production; Barry Cox, dir. of corporate affairs; Greg Dyke, deputy managing dir. & dir. of programs; Peter McNally, group finance dir.; Ron Miller, sales dir.; Roy van Gelder, dir. of personnel & administration; Christopher Bland; Heather Brigstocke; Roland Freeman; Roger Harrison; Sydney Perry; Robin Scott.

Management Board: Bernard Bennett, controller of research; Mike Southgate, dir. of program organization; Judith Thomas, company secy. & controller of legal services.

Executives: Helen Auty, head of personnel & training; Melvyn Bragg, head of arts; Warren Breach, controller of program planning, presentation & promotion; John Bromley, controller of sport; Jeremy Canney, controller of production operations; Roz Colls, head of music services; Peter Coppock, controller of press & public relations; Anthony Darell-Brown, sales development mgr.; Don Dorling, controller of staff relations; Nick Elliott, controller of drama & arts; Alan Evans, controller of production planning & schedules; Tony Everden, deputy controller, program planning, presentation & promotion; Philip France, marketing mgr.; Colin Freeman, controller of program resources & finance; Paul Gibson, group systems controller; Brian Harris, controller of production finance; Suzanne Hatley, head of program research; Derek Hemment, sales mgr.; Jane Hewland, controller of features & current affairs; Tony Kay, group chief accountant; Paul Kelly, controller of project engineering; Penny Lent, controller of production mktg.; Mike Littlejohn, head of drama finance; Stuart McConachie, deputy controller of sport; Ken Manning, head of OB operations, Minerva Rd.; Rob Owens, chief accountant; Tony Orsten, head of film, ENG & post production; Diana Parry, head of casting; Robin Paxton, deputy controller of features & current affairs; Marcus Plantin,

controller of entertainment; Geoff Pryke, controller of engineering services; Ken Sheppard, chief engineer; Clifford Shirley, financial controller; Jane Stewart, London sales mgr.; Alan Woolfson, controller of production services.

SCOTTISH TELEVISION PLC

—Cowcaddens, Glasgow G2 3PR. Phone: 041-332-9999. Telex: 77388. The Gateway, Edinburgh EH7 4AH. Phone: 031-557-4554. London office: 114 St. Martin's Lane, London WC2N 4AZ. Phone: 01-836-1500. Programs all week for Central Scotland. Main UHF transmitters: Black Hill, Torosay (Craignure), Craigkelly and Darvel.

Directors: Sir Campbell Fraser, chmn.; William Brown, deputy chmn. & managing dir.; Alan Chilton, dir. of sales & mktg.; Ken Blackie, dir. of resources; Don Kinloch, dir. of finance & company secy.; Angus J. MacDonald, dir. of programs; Sir Kenneth Alexander; Gavin Boyd; Robin D. Buchanan-Smith; Dorothy Dunnett; Sir Charles Fraser; Angus Grossart; Pauline Hyde; Gavin Laird.

Executives: Shaun Clamp, controller of engineering; Simon Forrest, controller of corporate affairs; George Neilson, controller of personnel & industrial relations; R. McPherson, controller of education, religion, Edinburgh controller.

Officers: Peter Alexander, head of design; Brian Durkin, head of transmission; Ron Ferguson, production facilities mgr.; Eileen Gallagher, head of program planning; Robert Love, head of drama; George McGhee, head of promotions; Sean Magee, asst. controller of resources; Ian McDonald, technical facilities & central operations mgr.; Alistair Moffat, controller of features; Liz Moriarty, controller of program services; John Paton, recruitment & training mgr.; Michael Paterson, assistant head of education; Sandy Ross, controller of entertainment; Geoff Smith, resource service mgr.; David Scott, controller of news, sport & current affairs; Michael Trotter, head of program acquisition & mktg.

THAMES TELEVISION PLC

—Offices: Thames Television House, 306-316 Euston Rd., London NW1 3BB. Phone: 01-387-9494. Teddington Lock, Teddington Middlesex TW11 9NT. Phone: 01-977-3252. Regional sales: Norfolk House, Smallbrook Queensway, Birmingham B5 4LJ. Phone: 021-643-9151. Mobile division: Twickenham Rd., Hanworth, Middlesex. Phone: 01-898-0011. Programs weekdays over London area. Main UHF transmitter: Crystal Palace.

Directors: Sir Ian Trethowan, chmn.; John T. Davey, deputy chmn.; Richard Dunn, managing dir.; Mary Baker; Lord Brabourne; Ronald Denny; David Elstein, dir. of programs; Peter Hayman; Derek Hunt, dir. of finance; Ben Marr, company secy. & dir. of personnel; Harold Mourgue; Jonathan Shier, dir. of sales & marketing; Colin Wills; T. Gold Blyth.

Executives: Roy Addison, press & publicity dir.; Ronald Allison, dir. of corporate affairs; Ewart Needham, dir. of production; Derek Baker, asst. company secy.; Bob Burrows, controller, sport & outside broadcasts; Paul Cheffins, controller, sales administration; James Corsan, controller, program administration; David Cottrell, production director, Euston; Mike Coxill, technical controller, Hanworth; Peter Fiske, senior personnel officer; James Gilbert, head of comedy programs; Bruce Goddard, head of

British IBA Contractors

presentation; John Hambley, chief exec., Cosgrove Hall & Euston Films; Mike Harvey, controller, press & publicity; Alan Horrox, controller of children's & education dept.; Ian Howard, controller of contracts; John White Jones, production dir., Teddington; John Howard Davies, controller, light entertainment; Peter Kew, head of central planning; Max Lawson, asst. dir. of finance; John Fisher, head of variety; Geoffrey Lugg, head of program liaison; Mary McAnally, head of features; Pat Mahoney, head of purchased programs; David Mansfield, controller, marketing; Ian Martin, head of music & arts; A. C. Parkinson, controller of administration; Mike Phillips, managing dir., Thames Television International; Tim Riordan, controller, program planning & presentation; Barrie Sales, controller, news, current affairs, documentaries & deputy director of programs; Brian G. Scott, chief engineer; Lloyd Shirley, controller of drama; Mark Stephens, dir. of staff relations; Douglas Thomes, controller, sales research & development; Brian Walcroft, asst. controller, drama; Roy English, coordinator of independent productions; Patrick Downing, controller of visual services; Alan Bushell, controller of program finance; Roger Bolton, controller of network factual programs.

TSW—TELEVISION SOUTH WEST

LTD.—Derry's Cross, Plymouth PL1 2SP. Phone: 0752-663322. London office: 8th floor, Bowater House, Knightsbridge, London SW1X 7NN. Phone: 01-589-9755. Bristol office: The Colston Centre, Colston St., Bristol BS1 4UX. Phone: 0272-21131. Yeovil office: 5 Frederick Place, Quedam Centre, Yeovil. Phone: 0935-20607. Programs all week for Southwest England. Main UHF transmitters: Caradon Hill, Stockland Hill, Redruth, Beacon Hill & Huntshaw Cross.

Directors: Sir Brian Bailey, chmn.; Sir John Colfox, vice chmn.; Harry Turner, managing dir.; Michael Reinhold, dir. of programs; John Roberts, financial dir.; David Jenkin, dir. of engineering; David Sunderland, dir. of presentation & public relations; Eloise

Armes; Fred Hain; Douglas Hale; The Earl of Iddesleigh; David Johnstone; Gareth Keane; John Peters; Norman Thompson; Bernard Webster.

Executives: Ivor Stolliday, company secy.; Richard Griffiths, head of contracts & rights; Martin Bowley, dir. of sales; David Atkins, head of news & current affairs; Paul Stewart Laing, deputy dir. of programs; Wendy Bowes, head of office services; Michael Boddy, chief accountant; Eric Kennaugh, industrial relations & training mgr.; Tom Goodison, head of religion & education; Derek Prosser, Bristol regional sales mgr.; Rob Cihverd, Plymouth regional sales mgr.; Martin Morrall, head of press & public relations; Tony Smith, presentation mgr.; Elizabeth Mahoney, head of program planning.

TV-am PLC—Breakfast Television Centre, Hawley Crescent, London NW1 8EF. Phone: 01-267-4300. Telex: 296592.

Directors: Ian Irvine, chmn.; Bruce Gyngell, managing dir. & dir. of programs; Tony Vickers, deputy managing dir. & sales dir.; Stratis Zographos, financial dir.; Bill Ludford, dir., news & current affairs.

TYNE TEES TELEVISION LTD.—The

Television Centre, City Rd., Newcastle-on-Tyne NE1 2AL. Phone: 091-2610181. Telex: 53279. London office: 15 Bloomsbury Square, London WC1A 2LJ. Phone: 01-405-8474. Programs all week for North East England. Main UHF transmitters: Pontop Pike, Bilsdale, Chatton.

Directors: Sir Ralph Carr-Ellison, chmn.; R. H. Dickinson, deputy chmn.; D. W. Reay, managing dir.; G. T. Davies, dir. of programs; D. S. Hellewell, dir. of finance & company secy.; R. Eagle, sales dir.; I. R. Ritchie, dir. of resources; L. W. Martin; Paul D. Nicholson; Viscount Ridley; G. E. Ward Thomas; J. N. Wilkinson; G. Oliver Worsley; Diana Eccles.

Executives: John Nichol, technical controller; Peter McArthur, controller of business affairs; David Brennan, research & mktg. controller; Lindsey Dolton-Radley, sales

controller; Mike Ranson, finance controller; Terry Hepple, production controller; Laurie Taylor, chief press officer; Peter Moth, controller of public affairs; Trish Kinane, controller, entertainment programs; Jim Manson, controller, factual programs.

ULSTER TELEVISION PLC—Havelock

House, Ormeau Road, Belfast BT7 1EB. Phone: 0232-328122. London office: 6 York St., London W1H 1FA. Phone: 01-486-5211. Programs all week for Northern Ireland. Main UHF transmitters: Brougher Mountain, Divis, Limavady.

Directors: R. B. Henderson, chmn.; J. D. Smyth, managing dir.; H. R. C. Catherwood; Capt. O. W. J. Henderson; Anne McCollum; Viscount Dunluce; J. B. McGuckian, deputy chmn.; Betty MacQuitty; R. E. Benner; G. C. Hutchinson; J. A. Creagh, asst. managing dir.; P. Battle, sales dir.; J. O'Driscoll.

Executives: J. D. Smyth, managing dir.; M. M. Cann, sales mgr., Northern Ireland; J. A. Creagh, asst. managing dir.; J. McCann, general mgr./company secy.; Moore Sinner-ton, program controller; E. Caves, chief engineer; A. Bremner, program planning & presentation mgr.; P. Battle, sales dir.; J. Rooney, financial controller.

YORKSHIRE TELEVISION LTD.—The

Television Centre, Leeds LS3 1JS. Phone: 0532-438283. Telex: 557232. Fax: 0532-445107. London Office: Television House, 32 Bedford Row, London WC1R 4HE. Phone: 01-242-1666. Telex: 295386. Fax: 01-405-8062. Regional offices: Charter Square, Sheffield S1 4HS. Phone: 0742-723262. 185 Ferensway, Hull HU1 3PH. Phone: 0482-24488. 88 Bailgate, Lincoln LN1 3AR. Phone: 0522-530738. 8 Bullring Lane, Grimsby, South Humberside DN31 1DY. Phone: 0472-57026. 1 Queen St., Ripon HG4 1EG. Phone: 0765-701551. 8 Coppergate, York YO1 1NR. Phone: 0904-610066. Programs all week for Yorkshire, Humberside & Lincolnshire areas. Main UHF transmitters: Emley Moor, Belmont.

Directors: Sir Derek Palmar, chmn.; Clive Leach, managing dir.; John Fairley, dir. of programs; Allan Hardy, commercial dir.; Brian Harris, dir. of business affairs; John Calvert, dir. of personnel; Edwin Wright, dir. of operations; Craig Pearman, mktg. & sales dir.; Francis Baron; Phoebe David; Stephen H. Hall; Juliet Jowitz; Sir Gordon Linacre; Nicholas G. W. Playne; Victor H. Watson.

Executives: Keith Richardson, controller of drama; Vernon Lawrence, controller of entertainment; Geoff Brownlee, controller, corporate affairs; Bob Bairstow, controller, planning & presentation; Derek Stevenson, controller, UK regional sales; Ralph Coyle, company secy.; David Bould, deputy commercial dir.; Roy Gibbs, head of international sales; Duncan Dallas, head of science & features; Chris Jelley, head of education, children's programs & religion; Grant McKee, head of documentaries & current affairs; Graham Ironside, head of local programs & sport; John Q. Rogers, chief engineer; John Smith, head of program administration; Peter Smale, head of production planning; Michael Thornhill, head of production; Peter Rogers, head of post production/transmission; Malcolm Drury, head of casting; Sallie Ryle, head of publicity & public relations; Romie Sinfield, head of publishing & licensing.

INDEPENDENT TELEVISION NEWS

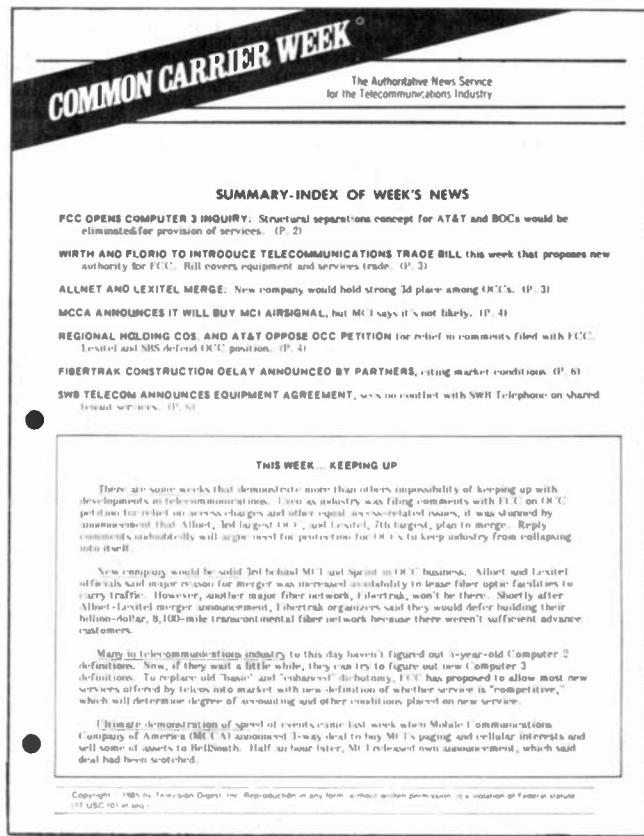
LTD.—ITN House, 48 Wells St., London W1P 4DE. Phone: 01-637-2424. Telex: 298935. Cable: Telindep London PS4. Owned by the 15 independent program companies.

Directors: George Russell, chmn.; Hugh Whitcomb, gen. mgr.; Daniel Moloney, dir. of business affairs; David Nicholas, editor & chief exec.; Peter Ward, dir., engineering.

INDEPENDENT TELEVISION

ASSOCIATION LTD.—Knighton House, 56 Mortimer St., London W1N 8AN. Phone: 01-636-6866. Telex: 262988. Trade association which acts on behalf of all program companies on certain matters of common interest. Richard Dunn, chmn.; David Shaw, dir.

The concise, easy-to-digest, well-organized information service that allows you . . . in just minutes each week . . . to keep up with the latest, most accurate, relevant, indispensable information covering the entire telecommunications industry.



COMMON CARRIER WEEK

Common Carrier Week is *the* authoritative weekly news service for the telecommunications industry.

Each issue uncovers proposed regulation changes, looks at successful (and unsuccessful) business strategies, comments on new equipment and services, reports on what the decision-makers in the industry are up to, and provides the key intelligence that busy telecommunications executives *need*.

Common Carrier Week is presented in a way that makes the information you're looking for easy to find. There's a logic to each issue—you can scan the spot you're looking for and find your relevant information instantly.

Common Carrier Week will give *you* the advance intelligence to move quickly to make the management decisions that will help your business move ahead. Each week you'll receive hard-nosed business advice from the award-winning team of journalists who also keep the top leaders of the communications industry informed every day with Communications Daily.

For subscription information, call collect: **(202) 872-9200.**

Warren Publishing, Inc.
2115 Ward Court, N.W.
Washington, D.C. 20037

World TV Stations and Sets

Transmitters and Sets as of September 1989.
(Low Power satellites & repeaters in parentheses.)

Country	Stations/ Transmitters	Sets Black & White	Color	Country	Stations/ Transmitters	Sets Black & White	Color
Afghanistan	1	N.A.		Lebanon (Low power: 5)	10	200,000	300,000
Albania	5	7,000		Liberia	5	43,000	16,000
Algeria (Low power: 60)	23	1,140,000		Libyan Arab Republic (Low power: 2)	12	235,000	
Angola	1	N.A.		Luxembourg	3	35,000	55,000
Antigua (Low power: 1)	1	5,000	20,000	Macau (Low power: 1)	1	500	20,000
Arab Republic of Egypt	49	3,850,000	350,000	Madagascar (Low power: 30)	2	40,000	10,000
Argentina	35	5,500,000	500,000	Malaysia (Low power: 15)	35	N.A.	2,000,000
Australia (Low power: 633)	289	96,000	5,011,000	Maldives	2	772	2,239
Austria (Low power: 512)	904	351,000	2,331,000	Malta	1	43,802	90,757
Bahamas	1	50,000		Mauritius (Low power: 3)	7	85,000	25,000
Bahrain	2	50,000	150,000	Mexico	365	8,820,000	5,880,000
Bangladesh (Low power: 1)	9	338,927	81,483	Monaco	5	N.A.	18,000
Barbados	4	45,000	15,000	Mongolia	1	2,000	
Belgium (Low power: 12)	38	752,539	2,230,647	Morocco (Low power: 40)	25	966,651	131,994
Belize	1	12,000		Mozambique	1	2,000	8,000
Benin (Low power: 1)	2	30,000	45,000	Nepal	1	500	20,000
Bermuda	2	3,000		Netherlands (Low power: 15)	19	5,800,000	
Bolivia (Low power: 2)	7	1,200,000	600,000	Netherlands Antilles (Low power: 2)	2	10,000	40,000
Bophuthatswana	14	40,000	55,000	New Zealand (Low power: 694)	49	71,791	862,919
Brazil (Low power: 6,826)	198	14,000,000	30,000,000	Nicaragua (Low power: 6)	3	150,000	60,000
British Virgin Island	1	1,300		Niger (Low power: 8)	11	20,000	15,000
Brunei Darussalam	4	3,000	58,500	Nigeria (Low power: 1)	72	3,400,000	600,000
Bulgaria (Low power: 221)	13	1,650,000	250,000	Norway (Low power: 2,098)	44	73,971	1,452,850
Burkina Faso	1	7,700		Oman (Low power: 36)	8		1,300,000
Burundi	2	N.A.	N.A.	Pakistan (Low power: 7)	19	1,256,000	623,000
Cameroon	32	50,000	300,000	Panama (Low power: 12)	30	250,000	100,000
Canada (Low power: 1,251)	126	2,887,000	8,793,000	Paraguay (Low power: 2)	7	150,000	200,000
Central African Republic (Low power: 2)	1	5,500	1,500	Peru	183	2,431,500	
Chad	1	N.A.		Philippines (Low power: 75)	75	3,908,300	822,800
Chile (Low power: 115)	42	1,831,000	737,000	Poland (Low power: 116)	96	9,701,150	
China (Mainland)	2252	75,000,000		Portugal (Low power: 48)	52	1,330,698	273,529
China (Taiwan Province) (Low power: 18)	48	860,000	5,800,000	Qatar (Low power: 5)	14	50,000	250,000
Colombia (Low power: 84)	36	2,500,000	500,000	Romania (Low power: 352)	58	3,912,000	
Congo	1	2,700		St. Kitts (Low power: 3)	1	2,000	2,500
Costa Rica (Low power: 1)	18	100,000	300,000	St. Vincent	7	15,000	
Cuba	58	700,000		Samoa (American) (Low power: 3)	3	1,000	6,000
Cyprus (Low power: 29)	7	14,500	75,000	Saudi Arabia (Low power: 13)	73	50,000	1,500,000
Czechoslovakia (Low power: 1,496)	118	4,668,132		Senegal (Low power: 1)	2	40,000	10,000
Denmark	36	400,000	1,900,000	Seychelles (Low power: 10)	2	7,500	
Djibouti (Low power: 3)	3	6,000	30,000	Sierra Leone	2	200,000	10,000
Dominican Republic	15	800,000	500,000	Singapore	6	11,000	535,500
Ecuador (Low power: 121)	21	500,000	1,000,000	Somali Democratic Republic	N.A.		
El Salvador	10	1,000,000	500,000	South Africa (Low power: 76)	133	3,960,000	
Equatorial Guinea	1	500		South West Africa (Low power: 9)	4	29,300	
Ethiopia (Low power: 3)	15	45,000	30,000	Spain (Low power: 1,123)	103	5,400,000	7,200,000
Finland	312	171,698	1,693,838	Sri Lanka	6	310,000	190,000
France (Low power: 10,911)	678	6,200,000	21,820,000	Sudan	2	90,000	
French Overseas Territories (Low power: 62)	30	161,500	20,000	Surinam (Low power: 6)	1	10,000	30,000
Gabon (Low power: 5)	1	5,000		Swaziland (Low power: 4)	3	3,469	11,100
Germany (Federal Republic) (Low power: 4,839)	224	4,810,000	20,520,000	Sweden (Low power: 926)	111	185,986	3,100,086
Germany (Democratic Republic) (Low power: 480)	28	3,903,930	2,234,976	Switzerland (Low power: 1,230)	128	211,331	2,136,795
Ghana (Low power: 8)	3	189,000		Syria (Low power: 15)	16	1,000,000	400,000
Gibraltar (Low power: 3)	1	173	7,107	Tanzania (Low power: 1)	2	2,500	15,000
Greece (Low power: 880)	36	1,845,000	1,635,000	Thailand (Low power: 24)	51	2,286,400	1,835,800
Guatemala (Low power: 58)	15	660,808	151,757	Togo (Low power: 1)	3	180,000	
Guinea	3	30,000	20,000	Trinidad and Tobago (Low power: 2)	4	85,000	250,000
Haiti	3	13,000		Tunisia (Low power: 17)	18	400,000	
Honduras (Low power: 16)	6	110,000	25,000	Turkey (Low power: 683)	43	5,857,000	3,661,000
Hong Kong (Low power: 75)	16	45,000	1,458,000	Uganda	6	70,000	
Hungary (Low power: 108)	22	2,940,324		Union of Myanmar (Low power: 4)	2	2,000	50,000
Iceland (Low power: 132)	10	4,604	68,552	United Arab Emirates (Low power: 4)	18	350	145,000
India (Low power: 237)	52	15,000,000	5,000,000	United Kingdom (Low power: 794)	889	2,220,482	17,133,960
Indonesia (Low power: 16)	71	4,805,706	1,694,294	Uruguay	20	350,000	
Iran (Low power: 398)	28	2,000,000		USSR (Low power: 8,400)	1005	58,100,000	29,200,000
Iraq	32	500,000		Venezuela	17	1,650,000	60,000
Ireland (Low power: 31)	9	197,000	721,000	Vietnam	1	500,000	
Israel (Low power: 46)	17	1,000,000	620,000	Yemen Arab Republic	N.A.		
Italy (Low power: 2,548)	163	6,713,427	7,817,077	Yemen (People's Democratic Republic)	5	30,000	
Ivory Coast (Low power: 3)	10	200,000	5,000	Yugoslavia (Low power: 1,175)	116	3,942,607	
Jamaica (Low power: 2)	9	165,000	222,000	Zaire (Low power: 8)	47	1,000,000	2,000,000
Japan (Low power: 13,306)	202	1,539,548	31,343,988	Zambia	5	250,000	80,000
Jordan (Low power: 21)	9	250,000		Zimbabwe (Low power: 2)	10	140,175	52,325
Kampuchea (Low power: 1)	1	30,000					
Kenya	5	3,833,432		TOTAL	10,674	312,364,882	249,242,383
Korea (South) (Low power: 504)	127	2,947,200	4,364,510	Low power repeaters	64,191		
Korea (North)	2	N.A.		U.S.	1,402	62,000,000	100,000,000
Kuwait (Low power: 2)	18	8,000	820,000				
				GRAND TOTAL	75,481	290,765,896	324,175,869

Keep your FACTBOOK up-to-date all year long...

TELEVISION & CABLE ACTION UPDATES

Please enter my subscription to:
TELEVISION & CABLE ACTION UPDATES
for one year at \$315 plus \$43 domestic delivery
charge. Foreign subscriptions add \$126 delivery
and handling. Washington, D.C. subscriptions
add 6% sales tax to subscription amount.

Please print:

Name

Position or title

Firm

Address

City

State

Zip Code

Nature of Business

Signature

Note: Prices subject to change without notice.

TELEVISION & CABLE Factbook

THE AUTHORITATIVE REFERENCE FOR THE TELEVISION, CABLE AND ELECTRONICS INDUSTRIES

EXTRA COPIES

Please send me extra subscriptions for 1990
Television & Cable Factbook (set includes the Stations
Volume and the Cable & Services Volume).

\$345 — 1-9 sets

\$310 — 10 or more sets

Add \$10 delivery per set/Foreign delivery is \$20
Washington, D.C. subscribers must add 6% sales tax on
book amount.

ALL ORDERS MUST BE PREPAID.

Please print:

Name

Position or title

Firm

Street Address

City

State

Zip Code

Nature of Business

Signature

Note: Prices subject to change without notice.

VIDEO WEEK

Please enter my subscription to VIDEO WEEK—
the weekly newsletter devoted to the business of
program sales & distribution for videocassettes,
discs, pay TV & allied new media at \$670 per
year, plus \$32 delivery. Foreign delivery charge
is \$67.

Washington, D.C. subscribers must add 6% sales tax on subscription amount.

Please print:

Name

Position or title

Firm

Address

City

State

Zip Code

Nature of Business

Signature

Note: Prices subject to change without notice.

SATELLITE WEEK

The Authoritative News Service for Satellite
Communications and Allied Fields.

Please enter my subscription to SATELLITE WEEK
at \$695 per year, plus \$32 delivery. Foreign delivery
charge is \$67.

Washington, D.C. subscribers must add 6% sales tax on subscription amount.

Please print:

Name

Position or title

Firm

Address

City

State

Zip Code

Nature of Business

Signature


Note: Prices subject to change without notice.




NO POSTAGE
NECESSARY
IF MAILED
IN THE
UNITED STATES

BUSINESS REPLY CARD
FIRST CLASS PERMIT NO. 10388 WASHINGTON D.C.

POSTAGE WILL BE PAID BY ADDRESSEE




Warren Publishing, Inc.
2115 Ward Court, N.W.
Washington, D.C. 20037



NO POSTAGE
NECESSARY
IF MAILED
IN THE
UNITED STATES

BUSINESS REPLY CARD
FIRST CLASS PERMIT NO. 10388 WASHINGTON D.C.

POSTAGE WILL BE PAID BY ADDRESSEE




Warren Publishing, Inc.
2115 Ward Court, N.W.
Washington, D.C. 20037



NO POSTAGE
NECESSARY
IF MAILED
IN THE
UNITED STATES

BUSINESS REPLY CARD
FIRST CLASS PERMIT NO. 10388 WASHINGTON D.C.

POSTAGE WILL BE PAID BY ADDRESSEE




Warren Publishing, Inc.
2115 Ward Court, N.W.
Washington, D.C. 20037



NO POSTAGE
NECESSARY
IF MAILED
IN THE
UNITED STATES

BUSINESS REPLY CARD
FIRST CLASS PERMIT NO. 10388 WASHINGTON D.C.

POSTAGE WILL BE PAID BY ADDRESSEE



Warren Publishing, Inc.
2115 Ward Court, N.W.
Washington, D.C. 20037

Television & Cable Program Sources & Services

Offering Live, Film & Tape Programs & Commercials and Production Facilities to Television Stations and Cable Systems. These listings are based on data supplied by companies known to be serving TV & cable systems and responding to our questionnaires.

ABC DISTRIBUTION CD.
1330 Ave. of the Americas
New York Executive Office
New York, NY 10019
Phone: 212-887-1700
John T. Healy, pres.
William Vitale, dir., TV sales
Armando Nunez, dir., TV sales
Patricia Vance, dir., ancillary sales
June Shelley, dir., A/V promotion & theatrical

Executive Office:
LOS ANGELES, CA 90067: 2040 Ave. of the Stars. Phone: 213-557-6600. Archie C. Purvis, sr. vp.; Paul Coss, v.p., program acquisition & development; Marvinia Hunter, dir., cable & cassette mktg.

ABC NEWS
7 W. 66th St.
New York, NY 10023
Phone: 212-887-7777
Roone Arledge, group pres., ABC News & Sports
Richard C. Wald, sr. v.p.
Irwin W. Weiner, sr. v.p., finance
Av Westin, v.p., program development
Victor Neufeld, exec. producer, "20/20"
Joanna Bistany, v.p. & asst. to pres.
Bob Roy, sr. broadcast producer, "World News Tonight"
Pamela Hill, v.p. & exec. producer, documentary unit
William Lord, v.p.
Jeff Gralnick, v.p. & exec. producer, political broadcasts
Dorranca Smith, exec. producer, "This Week with David Brinkley", Weekend News
Richard Kaplan, exec. producer, "Nightline"
Producer of TV film/tape series; news.

ABN/FOCAL POINT TV NEWS NETWORK
499 National Press Bldg.
Washington, DC 20045
Phone: 301-320-4615
Robert C. Cody, pres. & exec. editor
Yvonne L. Cody, v.p.
Produces & distributes news, features & newsmagazine programming via satellite, video & audio tape for TV/cable/radio; Washington bureau & localized coverage for TV/radio stations & cable systems; PR services in U.S. & abroad include teleconferencing, news event coverage, conferences; video-audio news releases; targeted satellite newsfeeds; newsmagazines & special reports.

ABR ENTERTAINMENT CO.
32123 W. Lindero Canyon Rd.
No. 206
Westlake Village, CA 91361
Phone: 818-706-7727

East Coast Office:
WHITE PLAINS, NY 10607: 22 W. Primrose Ave. Phone: 914-993-0955.
Distribution & syndication.

ACADEMY FILM PRODUCTIONS INC.
3918 W. Estes Ave.
Lincolnwood, IL 60645
Phone: 312-674-2122
Bernard Howard, pres.
Producer of animation, industrial & educational films (for specific sponsors), film/tape

spot commercials, film programs on order, editing, writing & directing for other producers, agencies & businesses.

ACAMA FILMS
14724 Ventura Blvd.
Suite 610
Sherman Oaks, CA 91403
Phone: 818-981-4344
Fax: 818-981-2840
Telex: 910-240-9990
William D. Morrison, chmn.
James A. Sowards, pres.
John Cosgrove, v.p., eastern sales
Lon Fishback, sales
Mike Murphy, barter sales
Jack Rafferty, barter sales
Andy Rogin, barter sales
Walt Rolph, barter sales
Steve Templeton, barter sales
Distributor of motion pictures, animation, situation comedy, sports & action series.

ACCESS SYNDICATION
12325 Ventura Blvd.
Suite H
Studio City, CA 91604
Phone: 818-985-3037
Fax: 818-985-8248
TWX: 62916374
Ritch Colbert, pres.
Rick Jacobson, exec. v.p.
Peter Rosenberg, northeast div. mgr.
Bill Behrens, southeast div. mgr.
Steve Smooke, central div. mgr.
Sandi Ezell, dir., promotion & advertising
Nancy Lorgan, dir., operations
Distribution & sales of domestic, first-run, syndicated programming.

ADLER VIDEO MARKETING LTD.
6849 Old Dominion Dr.
Suite 360
McLean, VA 22101
Phone: 703-556-8880
Fax: 703-556-9288
Telex: 292809 ADLR UR
Larry Adler, pres.
Judith Jones, v.p., sales & production
International distributors of programming for television, cable & video; executive producers of TV series.

ADVANSWERS MEDIA PROGRAMMING INC.
(Subsidiary of Wells, Rich, Greene)
10 Broadway
St. Louis, MO 63102
Phone: 314-444-2100
Don Stork, pres.
John Marlow, sr. exec. officer
Rose Busalacki, sr. v.p., syndication dir.
Donna Hathaway, broadcast mgr.

Branch Offices:
LOS ANGELES, CA 90067: 2029 Century Park E, Suite 3450. Phone: 213-286-9114.

NEW YORK, NY 10019: 1740 Broadway, 7th Floor. Phone: 212-581-4047. Paul Schulman, pres.
Full range of programming & media services.

ADVERTISERS BROADCASTING CO.
201 E. 28th St.
New York, NY 10016

Phone: 212-679-9750
Sholom Rubinstein, exec. producer
Producer of commercials (made for TV) & TV tape series; audio recording facilities; scripts; other services.

AEGIS PRODUCTIONS
144 E. 39th St.
New York, NY 10016
Phone: 212-684-0810
Producer of animation, industrial & educational films, newsreels & film/tape spot commercials.

AFI PRODUCTIONS INC.
6333 Sunset Dr.
Miami, FL 33143
Phone: 305-633-3342
Oscar Costo, production mgr.
Steve Minor, dir., cameraman
Bill Randall, dir., cameraman
Scott Thomas, rep., Miami
Bill Sobel, rep., New York. Phone: 212-864-2631
Producer of film/tape spot commercials, TV film/tape series, film programs on order & industrial & educational films.

AFP DISTRIBUTORS INC.
619 W. 54th St.
New York, NY 10019
Phone: 212-708-0500
Robert Gross, pres.
Sheldon Abromowitz, v.p.
John Wengen, agency liaison
Barbara Brazong, agency liaison
Artie Klein, lab liaison
Peter Maloney, lab liaison
Distributor of industrial & educational films & open-end film commercials (made for TV); film handlers; other services.

AGENCY FOR INSTRUCTIONAL TECHNOLOGY
Box A
Bloomington, IN 47402-0120
Phones: 812-339-2203; 800-457-4509
Fax: 812-333-4218
Telex: 27-6060
Cable: Agintel Indpls
Edwin G. Cohen, exec. dir.
William B. Perrin, deputy exec. dir.
Suzanne Newland, information specialist
Producer & distributor of educational videos (lease or purchase); computer programming & TV film/tape series; exporter of films & video programs.

AGENCY SERVICES CORP.
250 W. 57th St.
Room 2602
New York, NY 10107
Phone: 212-586-8500
Lou Bradley, pres.
Screen programming and integrated commercials in advance of telecast & monitor on air as proof of broadcast.

AILES COMMUNICATIONS INC.
456 W. 43rd St.
New York, NY 10036
Phone: 212-563-1970
Telex: 212-563-3373
Roger E. Ailes, pres.
Jon Kraushar, sr. v.p., business communications

Greg Stevens, sr. v.p., political campaigns
Kathy Ardleigh, v.p., political campaigns & public affairs
Clay Rawson, sr. producer
Producer of film/tape spot commercials; film programs on order & TV film/tape series; artists representative; entertainment booking; other services.

AIR TIME INTERNATIONAL INC.
(Subsidiary of Air Time Inc.)
919 Third Ave.
New York, NY 10022
Phone: 212-371-4750
Fred B. Weiner, pres.
Alvin Sussman, exec. v.p.
Richard Waller, sr. v.p., programming
John Lord, v.p., publishing & editorial development
Alan Zavetsky, v.p., mktg. services
Sid Bakal, v.p., information services

Branch Offices:
CHICAGO, IL 60611: 875 N. Michigan Ave. Phone: 312-787-5408. Anthony Cangemi, v.p.

LOS ANGELES, CA 90067: 2029 Century Park East. Phone: 213-552-9777. Dick Gold, exec. v.p.; Steve Mathis, exec. v.p.
Full service TV production & distribution.

ALAN ENTERPRISES INC.
32234 Pacific Coast Hwy.
Malibu, CA 90265
Phone: 213-457-8321
Telex: 6971036 ALAN UW
Alan L. Gleitsman, pres.
Cheri Rosche, v.p.
Christine Buchanan, operations mgr.
Distributor of animation, motion picture features & TV film/tape series; exporter & importer of films; film buyer; TV & video rights.

ALCARE COMMUNICATIONS INC.
1503-05 Walnut St.
Philadelphia, PA 19102
Phone: 215-568-6010
Jordan Schwartz, pres.
Frank Beazley, chmn.
Producer of industrial & educational films; producer & distributor of open-end film commercials (made for TV), TV film/tape series, news & film/tape spot commercials; distributor of motion picture features; properties for lease; recording facilities; sales representative; studio facilities for rent; videotape post-production & shooting.

ALDEN FILMS/FILMS OF THE NATIONS
Box 449
Clarksburg, NJ 08510
Phone: 201-462-3522
Paul Weinberg, pres.
Felicia Weinberg, v.p.
Jerome Schapiro, sales dir.
June Reed, mktg. dir.
Distributor of Jewish, Scandinavian & children's film & video.

ALL AMERICAN TELEVISION
304 E. 45th St.
2nd Floor
New York, NY 10017
Phone: 212-818-1200
Telex: 9102404401
George Back, pres.

Program Sources

Joseph Kovacs, exec. v.p.
Conrad Roth, sr. v.p.
Carl W. Menk Jr., sr. v.p. & dir., sales & mktg.
John Reisenbach, v.p., national advertising sales
Todd Jackson, v.p., international sales
TV syndication & national advertising time sales.

ALL MEDIA ENTERPRISES PTY. LTD.
Malvern
Box 158
Melbourne, 3144
Victoria, Australia
Phone: 3-509-1711
Fax: 3-509-3052
Telex: AA 37426
Philippe de Montignie, managing dir.
Guy Thonard, mktg. mgr.
International film & TV distributors.

ALLEGRO PRODUCTIONS INC.
2875 S. Congress Ave.
Delray Beach, FL 33444
Phone: 305-265-1700
Jerome Forman, pres.
Glenn A. Forman, v.p., sales
Martin Kendrick, v.p., sales
Kyle L. Campbell, exec. producer
Patsy Norman, assoc. producer
Scott Forman, assoc. producer
Stuart Scoon, editor
Producer of motion picture & videotape programs, commercials, documentaries, music videos & business films. 3/4 inch editing suite; 3/4-1 inch to VHS & Beta duplication facilities.

ALLEN, JOHN E. INC.
116 North Ave.
Park Ridge, NJ 07656
Phone: 201-391-3299
Fax: 201-391-6335
John E. Allen, pres.
Fred Bradley, media/publication buyer
Motion picture stock footage archives; library sales: Collection 1895-1955. Laboratory for high quality 35mm & 16mm duplications, opticals & blow-ups. Specialists in shrunken and deteriorating film elements. Film to tape telecine transfers.

ALLEN'DOR PRODUCTIONS INC.
Box 5550
Sherman Oaks, CA 91413
Phone: 818-986-4622
Algernon G. Walker, pres.
Producer of industrial & educational films.

ALMI TELEVISION PRODUCTIONS
1900 Broadway
New York, NY 10023
Phone: 212-789-6400
Telex: 960332
Dan Harrison, pres.
Mary Voll, sr. account exec.
Debbie von Ahrens, account exec.
Liz Gallo, dir., sales service
Domestic distribution of theatrical motion pictures for television.

THE ALTSCHUL GROUP
930 Pitner Ave.
Evanston, IL 60202
Phones: 312-328-6700; 800-323-9084
Fax: 312-328-6706
Telex: 353969 Pitnerfilms
Joel Altschul, chmn.
Joe Farragher, pres.
Peggy Trippel, mktg. mgr.

Affiliated Companies:
Beacon Films Inc.
Gilbert Altschul Productions Inc.
Journal Films Inc.
Lawren Productions Inc.
Medical Electronic Educational Services Inc.
Perennial Education Inc.

Professional Research Inc.
Teaching Films Inc.
Umbrella group of 8 distributors of educational & instructional films & videotapes.

AMERICA'S LEADING INDIES NETWORK (ALIN-TV)
149 Madison Ave.
Suite 804
New York, NY 10016
Phone: 212-889-1327
Syndication.

AMERICAN FILM TECHNOLOGIES INC.
1265 Drummers Lane
Suite 108
Wayne, PA 19087
Phone: 215-688-1322
Alex Hartel, exec. v.p.

Branch Office:
LOS ANGELES, CA 90025: 12100 Wilshire Blvd., Suite 600. Phone: 213-826-4766.
George R. Jensen, chmn.

THE AMERICAN JEWISH COMMITTEE
165 E. 56th St.
New York, NY 10022
Phone: 212-751-4000
Fax: 212-319-0975
Sholom D. Comay
Theodore Ellenoff, pres.
Ira Silverman, exec. v.p.
Morton Yarmon, dir., public relations
Haina Just, dir., radio & TV

AMERICAN MOTION PICTURES
2247 15th Ave. West
Seattle, WA 98119
Phone: 206-282-1778
Fax: 206-282-3535
TWX: 910-240-9541
Conrad W. Denke, pres.
Eric Denke, v.p.
Video & film production services company providing video editing, production, equipment rentals, computer graphics, video & audio duplication & studio rentals; producer & distributor of television programming.

AMERICAN PROGRAMS INTERNATIONAL
1111 S. Robertson Blvd.
Los Angeles, CA 90035
Phone: 213-271-4132
Fax: 213-278-1454
Telex: 3722866 API LA
Midge Barnett, pres.
James Jackson, v.p.
Distributes programming internationally for TV, cable & home video markets.

AMERICAN RELIGIOUS TOWN HALL MEETING INC.
745 N. Buckner Blvd.
Dallas, TX 75218
Phone: 214-328-9828
Robert W. Leiske, moderator & producer
Wana Leiske, film dir.
Producer of religious films; distributor of TV film/tape series.

AMERICAN SOCIETY OF COMPOSERS, AUTHORS & PUBLISHERS (ASCAP)
One Lincoln Plaza
New York, NY 10023
Phone: 212-595-3050
Fax: 212-580-2982
TWX: 710-581-2084
Morton Gould, pres.
Sammy Cahn, v.p.
Sid Herman, v.p.
Arthur Hamilton, secy.
Leon J. Brettler, treas.
Arnold Broido, asst. treas.
Elie Siegmeister, asst. secy.
Gloria Messinger, managing dir.
Bernard Korman, general counsel

Karen Sherry, dir., public affairs & asst. to pres.
L. Barry Knittel, dir., licensing
Music licensor.

AMIT WOMEN
817 Broadway
New York, NY 10003
Phone: 212-477-4720
Ann Glick, public relations dir.
Producer & distributor of educational films & film programs on Israel.

ANDREWS SPORTS & ENTERTAINMENT
Three Dallas Communications Complex
Suite 220 LB 93
Irving, TX 75039
Phone: 214-869-7640
Fax: 214-869-7816
Max Andrews, pres.
Ilene Cook, sales
Syndication & distribution of sports & entertainment television programs.

ANGLIA TV
48 Leicester Square
London, WC2H 7FB
England
Phone: 01-321-0101

U.S. Office:
NEW YORK, NY 10017: 420 Lexington Ave.
Phone: 212-210-8989.

ANIFORMS INC.
360 W. 31st St.
New York, NY 10001
Phone: 212-714-2550
Vince Sottosanti, pres.
Robert J. Carter, exec. v.p.
Renee Miller, v.p., accounts
Gary Seltzer, v.p., production
Audio-visual production house.

ANIMART FX
812 S. Weber St.
Colorado Springs, CO 80903
Phone: 303-630-7818
Linn Winsted, pres.
Bob Trochim, v.p.
Kennetha Hildebrand, producer
Animation; producer of film/tape spot commercials; open-end commercials (made for TV), special effects & rotoscoping.

ANIMATED PRODUCTIONS INC.
1600 Broadway
New York, NY 10019
Phone: 212-265-2942
Al Stahl
Producer of film/tape spot commercials; industrial & educational films; slides & slide film commercials; animation; other services.

THE ANIMATION PEOPLE
3/7 Kean St.
London, WC2
England
Phone: 01-836-1623
Telex: 269496
Jack King, managing dir.
Brian Larkin, dir.
Producer of animation.

RAY ANTHONY ENTERPRISES
9288 Kinglet Dr.
Los Angeles, CA 90069
Phone: 213-858-1980
Ray Anthony, pres.

AP NEWS PLUS, AP BUSINESS PLUS & AP SPORTS PLUS
1825 K St. NW
Suite 615
Washington, DC 20006-1253
Phones: 202-955-7200; 800-821-4747
Louis D. Boccardi, pres.
James R. Williams, dir., broadcast services
Greg Groce, dir., cable TV services

Branch Office:
NEW YORK, NY 10020-1666: 50 Rockefeller Plaza. Phone: 212-621-1500.
Complete news service for cable systems, full-time, fully-automated news reports (graphics-enhanced) including sports, financial news. Available on subscriber-owned or AP-owned & maintained equipment in page format. Single or multi-channel display. 24-hour service, turnkey installation.

APA INTERNATIONAL FILM DISTRIBUTORS INC.
3899 N.W. 7th St.
Suite 208
Miami, FL 33126
Phone: 305-643-0250
Abilio Felipe, sales mgr.

ARCHDIOCESE OF BALTIMORE
Telecommunications Center
5400 Roland Ave.
Baltimore, MD 21210
Phone: 301-532-2282
Nicholas P. Amato, dir., telecommunications

ARCHIVE FILM PRODUCTIONS INC.
530 W. 25th St.
New York, NY 10001
Phone: 212-620-3955
Fax: 212-645-2137
Telex: 822023
Patrick Montgomery, pres.
Production & distribution; stock footage library.

ARMY & AIR FORCE HOMETOWN NEWS CENTER
Kelly AFB, TX 78241-5000
Phone: 512-925-6261
Fax: 512-925-3467
James D. Ammons, div. chief
Larry Gilliam, chief, television
Don Crites, chief, mktg.
Produces & distributes news features about American service members; produces annual "Holiday Greetings" for distribution during holidays; products distributed to television stations in service members' hometowns.

ARNOLD, KAY GROUP—See Kay Arnold Group

ARP FILMS INC.
342 Madison Ave.
Suite 714
New York, NY 10173
Phone: 212-867-1700
Fax: 212-867-1704
Claude S. Hill, pres.
Joanne Melton, sales rep.
Anne B. Cody, mgr., operations
TV syndication company specializing in children's animation, educational & entertainment series & documentaries for international & domestic distribution.

ASCOT SYNDICATION GROUP
17327 Ventura Blvd.
Suite 301
Encino, CA 91316
Phone: 818-789-1652
Fax: 818-783-7269

ASN TELEVISION NETWORK
101 Little Oak Lane
Altamonte Springs, FL 32714
Phone: 407-774-8441
L. W. White, exec. v.p. & gen. mgr.
Rochelle Ross, v.p., operations
Producer of TV programming; distributor of programming via tape & satellite.

★ **ASSOCIATED PRESS**
50 Rockefeller Plaza
New York, NY 10020-1666
Phone: 212-621-1500
Telex: 234728

Louis D. Boccardi, pres. & gen. mgr.
 D. Byron Yake, human resources
 James F. Tomlinson, v.p., asst. to pres.
 Walter R. Mears, v.p., exec. editor
 Hal Buell, asst. gen. mgr., newsphotos
 Wick Temple, dir., membership
 Wendall Wood, asst. dir., corporate communications
 Claude E. Erbsen, world services
 John Reid, dir., communications

Branch Office:
 WASHINGTON, DC 20006-1253: 1825 K St. NW. Phone: 202-955-7200.
 News gathering cooperative; distributes news, photos & data information to newspapers & broadcasters via satellite receivers & landlines. Subsidiary companies in other information & communications areas.

A.S.T.A.
 1756 Broadway
 No. 3J
 New York, NY 10019
 Phone: 212-245-0840
 Fax: 212-245-0842
 Tim Duncan, exec. dir.
 Advertiser-supported syndication trade association.

ATI VIDEO ENTERPRISES INC.
 504 E. 74th St.
 New York, NY 10021
 Phone: 212-517-5010
 Telex: 12-7551
 Jeff Franklin, chief exec. officer
 Mark Phillips, chief operating officer
 Cynthia Friedland, sr. producer
 David Shein, finance
 Producer of music TV programming.

ATLANTIC VIDEO INC.
 150 S. Gordon St.
 Alexandria, VA 22304
 Phone: 703-823-2800
 Jonathan S. Park, pres.
 Ron Whichard, dir., mktg.
 Laura Frankel, advertising/public relations
 Complete studio and remote production capabilities; post-production; film-to-tape transfer; duplication & videoconferencing services.

ATLANTIS ENTERTAINMENT NETWORK
 119 River Rd.
 Riverside, NJ 08075
 Phone: 609-461-8484
 Gordon R. Lecks, pres.
 Robert C. Halgas, v.p., mktg.
 James F. Garvin, dir., transmission
 Pay-TV service providing R-rated & adult programming package.

ATLANTIS PRODUCTIONS INC.
 1252 La Granada Dr.
 Thousand Oaks, CA 91362
 Phone: 805-495-2790
 J. Michael Hagopian, pres.
 Producer & distributor of films and videos.

AUDIO BRANDON FILMS INC.
 TV Dept.
 34 MacQuesten Pkwy. S
 Mount Vernon, NY 10550
 Phone: 914-664-5051
 Distributor of motion picture features, industrial & educational films, religious films, motion picture shorts & foreign language films; importer of films; properties for lease; TV rights.

AUDIO PRODUCTIONS
 (Div. of Reeves Communications)
 227 E. 45th St.
 New York, NY 10017
 Phone: 212-573-8656
 Peter J. Mooney, pres.
 Producer of film/tape spot commercials, film programs on order, TV film/tape series, in-

dustrial & educational films, animation, newsreels & religious films; studio facilities for rent.

AUDIO-TV FEATURES INC.
 149 Madison Ave.
 New York, NY 10016
 Phone: 212-889-1327
 Telex: 510-600-8779 (Western Union)
 Alan Steinberg, chmn.
 Robert L. Kimmel, pres.
 Producer & distributor of video news releases, public service announcements, marketing productions.

AURORA GENERAL ENTERTAINMENT CORP.
 5950 W. Oakland Park Blvd.
 Suite 309
 Fort Lauderdale, FL 33313
 Phone: 305-733-3500
 Marvin J. Rappaport, pres.

AUSTRALIAN FILM COMMISSION
 9229 Sunset Blvd.
 Suite 615
 Los Angeles, CA 90069
 Phone: 213-275-7074
 Telex: 691-355
 Distributor of motion picture features & educational films.

AUSTRALIAN TELEVISION SERVICES LTD.
 139 S. Beverly Dr.
 Suite 312
 Beverly Hills, CA 90212
 Phone: 818-766-1632
 Fax: 213-658-6704
 Telex: 298 991 HA INTL
 Jerry Dexter, pres.
 Distributor of motion picture features, documentaries, TV/film series & specials to Australia & New Zealand.

AVERY PRODUCTIONS
 4843 Voltaire St.
 San Diego, CA 92107

AWARD FILMS
 230 N. Michigan Ave.
 Chicago, IL 60601
 Phone: 312-236-8488
 Robert Eirinberg, secy.
 Jack Paige, sales
 Court Chilton, mktg.

Branch Office:
 CHICAGO, IL 60657: 2970 Lake Shore Dr., No. 19E. Alfred D. LeVine, pres.
 Distributor of educational & documentary videos (VHS & Beta format), animation, newsreels, open-end film commercials (made for TV), religious films, foreign language films, news, film/tape spot commercials, slides and slide film commercials, theatrical shorts & stock short footage; film buyer; film handlers; importer of TV film series; laboratory facilities & services; sales representative; studio facilities for rent; TV rights.

AZTECA FILMS INC.
 555 N. La Brea Ave.
 Hollywood, CA 90036
 Phone: 213-938-2413
 Telex: 674396 AZTECA LSA
 Dr. Carlos Yates, pres.

Branch Offices:
 DENVER, CO 80211: 2007 W. 33rd Ave. Phone: 303-433-1231. Peter Garcia, mgr.

SAN ANTONIO, TX 78212: 410 San Pedro Ave. Phone: 512-226-7266. Javier Gonzalez, mgr.
 Distributor of foreign language films; Spanish dialogue.

Need Broadcast TV or Cable TV Mail Labels From the Factbook?

*Call Information Marketing Services
 703-560-0710*

BAJUS-JONES FILM CORP.
 5250 W. 74th St.
 Minneapolis, MN 55435
 Phone: 612-835-4490
 Fax: 612-835-3413
 Mike Jones, sr. creative dir.
 Jane Doran, business mgr.
 Hawkeye Henriksen, gen. mgr.
 Joy Boite, producer
 Ron Duffy, sales dir.
 Judy Super, sales rep.
 Producer of character animation, live action/animation "combo" spots, motion control and live action TV commercials.

JEROME BALSAM FILMS INC.
 165 W. 46th St.
 New York, NY 10036
 Phone: 212-921-4290
 Telex: 238134 JERUR
 Cable: JERIPIC
 Jerome Balsam, pres.
 Rita Balsam, v.p.
 Dianna Maeurer, sales
 Distributor of motion picture features; exporter & importer of feature films.

BANDELIER INC.
 3815 Osuna NE
 Albuquerque, NM 87109
 Phone: 505-345-8021
 Fax: 505-345-8023
 Robert Stevens, chmn.
 Allan Stevens, pres.
 Producer of animation & live-action films.

BANDERA ENTERPRISES
 Box 1107
 Studio City, CA 91604
 Phone: 818-985-5050
 Don Flagg, pres.
 Ethel Taylor, dir., distribution
 Helen Mazeika, account exec.
 Producer & distributor of industrial & educational films & TV film/tape series.

BOB BANNER ASSOCIATES INC.
 132 S. Rodeo Dr.
 Suite 402
 Beverly Hills, CA 90212
 Phone: 213-274-0442
 Fax: 213-274-5452
 Bob Banner
 Steve Pouliot
 Television production.

SLIM BARNARD ENTERPRISES
 1543-B N. Serrano Ave.
 Hollywood, CA 90027
 Phone: 213-465-9111
 Larry Barnard, pres.
 David C. Eisenlohr, exec. producer & gen. mgr.
 Producer of film/tape spot commercials, film programs on order, TV film/tape series & industrial & educational films; distributor of motion picture features; exporter of films; recording facilities; other services.

ROBERT BARON & ASSOCIATES
 63-33 98th Place
 Forest Hills, NY 11374
 Phone: 718-275-4349
 Robert Baron, pres.
 Jack Godler, v.p.
 John Whited, dir.
 Angie Ross, editor
 Producers of motion pictures & videotapes.

BARON ENTERPRISES INC.
 500 S. Sepulveda Blvd.
 Suite 303
 Los Angeles, CA 90049
 Phone: 213-476-0638
 Barry Bergsman, pres.
 Producer & distributor of TV film/tape series.

BARR FILMS
 12801 Schabarum Ave.
 Box 7878
 Irwindale, CA 91706
 Phone: 818-338-7878
 Donald Barr, pres.
 Allen Dohra, chief exec. officer & chief financial officer
 B. L. Earle, exec. v.p.
 George Holland, v.p., product development
 Jan O'Connor, dir., mktg.
 John Zick, operations mgr.
 Glenn Carlson, finance mgr.
 Producer & distributor of films for non-theatrical educational & training markets.

BARRIS INDUSTRIES INC.
 1990 South Bundy Dr.
 Penthouse Suite
 Los Angeles, CA 90025
 Phone: 213-820-2100
 Fax: 213-207-4973
 Jeff Wald, pres., Barris Television & sr. v.p., Barris Industries
 Richard Dalbeck, exec. v.p. & chief financial officer
 Peter Guber, managing dir.
 Jon Peters, managing dir.
 Scott Sternberg, exec. v.p., Barris Productions
 John Weiser, sr. v.p., Barris Program Sales
 Bob Cook, sr. v.p., mktg. & advertising, Barris Program Sales
 Rachel Wells, v.p., research, Barris Program Sales
 Rick Kates, v.p., syndication, Barris Program Sales
 Jackie Roberts, dir., syndication, Barris Program Sales

Branch Offices:
 ATLANTA, GA 30339: 2859 Paces Ferry Rd. Phone: 404-433-2220. Buddy Brooks, v.p.; Rob Roberson, acct. exec.

CHICAGO, IL 60601: One East Wacker. Phone: 312-923-1188. Jay Silha, v.p.; Brian Fleming, acct. exec.

LOS ANGELES, CA 90028: 1420 N. Beachwood, Sunset Gower Studio, Stage 7. Phone: 213-469-0342.

NEW YORK, NY 10022: 950 Third Ave., 29th Floor. Phone: 212-832-2377. Lee Rudnick, sr. v.p.; Howard Mendelson, sr. v.p., Barris Advertising Sales.
 Television production, station sales & advertising sales.

BARTON PRINTZ PRODUCTIONS
 1110 N. 175th
 Suite 206
 Seattle, WA 98133-4912
 Phone: 206-542-1114
 Lee Barton, pres.
 Philip G. Printz, v.p.

Program Sources

BARUCH TELEVISION GROUP INC.

7777 Leesburg Pike
Suite 302N
Falls Church, VA 22043
Phones: 202-457-8116; 703-761-4600
Fax: 703-761-4342
Ed Baruch, pres.
Frank Bean, exec. v.p.
Gloria Kilburn, sr. mktg. exec.
Full service marketing, syndication, distribution & production company.

BASS/FRANCIS PRODUCTIONS

767 Northpoint
San Francisco, CA 94109
Phone: 415-441-4555
Herbert M. Bass, partner
Jon H. Francis, partner
Sandra Marshall, exec. producer
Producers of film & videotape TV commercials & multimedia productions.

BATJAC PRODUCTIONS INC.

9570 Wilshire Blvd.
Suite 400
Beverly Hills, CA 90212
Phone: 213-278-9870
Producer of TV film/tape series; stock footage.

BAUMAN BIBLE TELECASTS

4620 Lee Hwy.
No. B-5
Arlington, VA 22207
Phone: 703-243-1300
Audree M. Bauman, pres.
Inez Montel, dir., distribution & sales
Producer & distributor of religious & educational films.

BAVARIA FILM GmbH

Bavariafilmplatz 7, D-8022
Geiselsgasteig Munich,
West Germany
Phone: 89-6499-2681
Fax: 89-6499-2240
Telex: 5218771 BAVF D
Gunter Rohrbach
Harold Junge
Rosemarie Dermuhl, head of world sales TV
Benno Nowotny, head of world sales film
Producers & distributors of cinema, TV, advertising & industry films.

BAY AREA MOBILETAPE INC.

1019 E. San Carlos Ave.
San Carlos, CA 94070
Phone: 415-593-7124
Telex: 910-380-6973
Skip Long, pres.
Mobile unit facilities for rent.

BEACON FILMS INC.—See The Altschul Group

BEBELL MOTION PICTURE LAB—See Films for Educators/Films for Television

BEBELL SLIDE & FILMSTRIP—See Films for Educators/Films for Television

ALEXANDER BECK ENTERPRISES INC.

1560 Broadway
Suite 1101
New York, NY 10036
Phone: 212-575-9494
Telex: 423718 ALBK U
Alexander Beck, pres.
Shirley Beck, v.p.
Kenneth Beck, v.p.
Felicia Beck, v.p.
Eleanor Beck, mgr., operations
John Buezcili, sales coordinator
Distributor of motion picture features.

BEHRENS PRODUCTIONS INC.

51 S.W. 9th St.
Miami, FL 33130
Phone: 305-371-6077

Fax: 305-371-6079
Robert A. Behrens, pres.
Elizabeth H. Behrens, v.p.
Producers and distributors of informational and instructional programs for young people.

BELL & HOWELL CO.

(Wilding Division)
600 Renaissance Center
Suite 1700
Detroit, MI 48243
Phone: 313-259-7760
W. W. Kraft, pres.
J. R. Farley, exec. v.p.
R. D. B. Harman, controller
R. Cassell, sr. vp., creative dir.

Branch Offices:

CHICAGO, IL 60601: 500 N. Michigan Ave.
Phone: 312-822-0920. R. Henry, v.p., mgr.

DETROIT, MI 48224: Video Center, 4925
Cadieux Rd. Phone: 313-882-9166. J. Sundt,
v.p., mgr.

HOUSTON, TX 77040: 5227 Langfield. Phone:
713-462-9901. G. Anderson, gen. mgr.

ROMULUS, MI 48174: Wilding A/V Sales &
Rentals, 8820 S. Inkster Rd. Phone:
313-946-9900. P. Cousino, mgr.

Canadian Branch Office:
ETOBICOKE, ONT.: 42 Park Lawn Rd. Phone:
416-252-7843. F. Smith, mgr.

DAVE BELL ASSOCIATES INC.

3211 Cahuenga Blvd. W
Hollywood, CA 90068
Phone: 213-851-7801
David L. Bell, pres.
Cynthia Shapiro, v.p.
Fred Putman
Dave Bell Jr.
Dennis Bogorad
Producer of motion picture features, TV
specials, documentaries, home videos & TV
film & cable series.

BEST FILM & VIDEO CORP.

98 Cutter Mill Rd.
Suite 336 S.
Great Neck, NY 11021
Phone: 516-487-4515
Telex: 221244 LHI
Roy B. Winnick, pres.
Ben Tenn, v.p., sales
Arlene Wimmick, v.p., mktg.
Producer & distributor of original program-
ming for home video, TV & cable.

BETZER PRODUCTIONS INC.

2344 S. Scoville
Berwyn, IL 60402
Phone: 312-664-3257
Joseph G. Betzer, pres. & sales mgr.
Helen A. Krupka, v.p. & creative chief
David Cremer, chief editor

BEXEL CORP.

801 S. Main St.
The Burbank Production Plaza
Burbank, CA 91506
Phones: 818-841-5051; 818-846-7677
Fax: 818-841-1572
David G. Trudeau, pres.
James M. Hollon, v.p., sales
Justin Paxton, sales supervisor
Gary Leemaster, production coordinator
Robert A. Nudo, dir., mktg. & corporate
administration
Broadcast equipment rental; production &
post-production facilities; sound stage;
graphics, set design; duplication.

THE BIG FIGHTS INC.

9 E. 40th St.
New York, NY 10016
Phone: 212-532-1717

Telex: 429560 CAYTON
William D. Cayton, pres.
Producer & distributor of sports events,
features & specials.

BIJOU PRODUCTIONS

805 E. 9th St.
Box 39
Medford, OR 97504
Phone: 503-773-6023
Robert Campbell, pres.
Producer of TV film/tape series; theatrical
shorts & stock footage; products for televi-
sion & video.

BIZNET

1615 H St. NW
Washington, DC 20062
Phones: 202-463-5921 (facilities leasing);
202-463-5690 (general information)
Fax: 202-463-5836
Carl Grant, group v.p., communications
Robert Adams, v.p., broadcasting
Densil Allen, news director
Ed Shea, dir., broadcast mktg.
Frank Allen Philpot, syndication mgr.
Mark Bindrim, facilities sales mgr.
Andrea M. Kosek, dir., promotion
Producer & distributor of business news &
public affairs programming; full-service
videoconferencing capabilities for lease; a
service of the U.S. Chamber of Commerce.

BLAIR ENTERTAINMENT

1290 Ave. of the Americas
New York, NY 10104
Phone: 212-603-5040
Lennart Ringquist, pres.
Charles W. Curran, dir., sales
Producers & distributors of children's
programming, TV series & sports specials.

BNB INTERNATIONAL

11 Sunrise Plaza
Suite 303
Valley Stream, NY 11582
Phone: 516-561-1056

BONOED SERVICES

(Div. of Novo Communications Inc.)
2050 Center Ave.
Fort Lee, NJ 07024
Phone: 201-592-9044
Fax: 201-592-5946
TWX: 710-991-9794
Christopher W. Preuster, pres.
Leonard A. Kaiser, exec. v.p.

U.S. Branch Office:

NORTH HOLLYWOOD, CA 91601: 5620
Vineland Ave. Phone: 818-761-4058. Telex:
183379. Fax: 818-761-5939. Richard E.
Eisenberg, v.p. & gen. mgr.

Canadian Branch Office:

TORONTO, ONT. M8Z 5T6: 288 Judson St.,
Unit 10. Phone: 416-252-5081. Telex:
06-984731. Fax: 416-252-3955. Dan Arm-
strong, v.p. & gen. mgr.

International Branch Offices:

NETHERLANDS: Bldg. 72, 1117 ZJ Schipol
East, Amsterdam. Phone: 020-601-5031.
Telex: 11064. Fax: 020-6041567. Cable: Inter-
bond. Hans Grossouw, v.p. & managing dir.
(England & Netherlands).

HONG KONG: Block B, Tung Chun Industrial
Bldg., Nos. 11-13, Tai Yuen St, No. 7-8, 11th
Floor, Kwai Chung, New Territories. Phone:
852-0-4256036. Telex: 34152. Fax:
852-0-4805935. Phillip Chu, mgr.

ENGLAND: Armstrong Way, Great Western In-
dustrial Park, Windmill Lane, Unit 6, Southall,
Middlesex, UB2 4SD. Phone: 441-571-5511.
Telex: 268759.

Storage Facility:

FORT LEE, NJ 07024: 550 Main St., Bonded
Program Storage. Phone: 201-944-3700. Fax:
201-592-0727. Ramona Masi, mgr.
Distributor of motion picture features, in-
dustrial & educational films, motion picture
shorts, foreign language films & TV film/tape
series; exporter of films; film handlers; im-
porter of films & TV film series; film rejuvena-
tion & tape evaluation, environmental storage
of films & tapes.

BONNEVILLE MEDIA COMMUNICATIONS

130 Social Hall Ave.
Salt Lake City, UT 84111-1580
Phone: 801-237-2600
Fax: 801-237-2696
TWX: 910-925-5266
Richard D. Alsop, pres.
Jeffrey L. Hilton, v.p., account manager
Producer & distributor of film/tape spot com-
mercials; producer & distributor of TV
film/tape series & religious films; distributor
of foreign language films; music library;
recording facilities; studio facilities for rent;
media planning & buying; marketing
research.

BOOSEY & HAWKES INC.

24 W. 57th St.
New York, NY 10019
Phone: 212-757-3332
Fax: 212-262-2012
Telex: 6502429407 MCI
Cable: SONOORUS
James M. Kendrick, chief exec. officer
Sylvia Goldstein, sr. v.p., business affairs
David Huntley, v.p., series music
Sue Klein, mgr., royalty & hire administration
Music.

BOZELL, JACOBS, KENYON & ECKHART INC.

10250 Regency Circle
Omaha, NE 68114
Phone: 402-397-8660
Rosalee A. Roberts, dir., public relations

BRAVERMAN PRODUCTIONS INC.

1861 S. Bundy Dr.
Los Angeles, CA 90025
Phone: 213-826-6466
Telex: 65017648 64 MCI
Chuck Braverman, pres., producer & dir.
Greg Griffin, development exec.
Producer & director of TV movies, music
videos, film, commercials, specials &
documentaries for broadcast & cable TV.

BRAY STUDIOIS INC.

19 Ketchun St.
Westport, CT 06880
Phone: 212-226-3777
Paul Bray Jr., pres.
Producer & distributor of industrial & educa-
tional films; video & film/tape spot com-
mercials; producer & distributor of animation,
slides & slide film commercials.

BRITISH INFORMATION SERVICES

845 Third Ave.
New York, NY 10022
Phone: 212-326-0376
Fax: 212-758-5395
Telex: 12430 BRITINFORM NYK
Mark Hopkinson, head, radio/TV division
Mike Horne, deputy dir.
Provides daily audio news feeds of one-
minute wrapped actuality reports at no cost
to stations; assists radio/TV crews visiting
UK.

BROADCAST MUSIC INC. (BMI)

320 W. 57th St.
New York, NY 10019

Phone: 212-586-2000
 Frances W. Preston, pres.-chief exec. officer
 Music licensor.

BROADCAST NEWS & PRODUCTION
 Box 592552

Orlando, FL 32859
 Phone: 407-363-0500
 Paul M. Cicarelli, pres. & sales dir.
 Joan C. Cicarelli, v.p.

Independent TV news service; feature stories;
 convention coverage; editorial services;
 documentaries; film & tape programs on
 order.

BROADCAST NEWS LTD.

36 King St. E.
 Toronto, Ont. M5C 1L9
 Canada
 Phone: 416-364-3172
 Fax: 716-364-8896

Keith Kincaid, chief exec. officer
 Wayne Waldroff, gen. mgr.
 Phil Adler, business mgr.
 Al Gibson, gen. news dir.
 Moira Rosser, sales
 News, information & programming services
 in English & French via satellite to private
 broadcasters & cable systems in Canada. Of-
 fices in Halifax, Montreal, Quebec City, Ot-
 tawa, Toronto, Winnipeg, Regina, Edmonton,
 Vancouver, Victoria, Washington, London &
 Moscow.

BROADCAST STANDARDS INC.

2044 Cotner Ave.
 Los Angeles, CA 90025
 Phone: 213-312-9060
 Telex: 261770 STS UR
 Omar Romay, pres.
 Jose Szew, v.p.
 Sandra Acuna, dir., sales & mktg.
 Gary Passov, dir., sales & mktg.
 International standards conversion &
 videotape duplication facility; film to tape
 transfers; post-production & vault storage.

HENRY BROWN

935 Park Ave.
 New York, NY 10028
 Phone: 212-861-8170
 Henry Brown, pres.
 Program syndicator.

BILL BURRUD PRODUCTIONS

15922 Pacific Coast Hwy.
 Suite 200
 Huntington Beach, CA 92649
 Phone: 213-592-3486
 Fax: 213-592-4960
 Bill Burrud, chief exec. officer
 John Burrud, pres.
 Eileen Drillick, dir., operations
 Producer of film/tape spot commercials &
 film programs on order including documen-
 taries, wildlife, adventure & children's
 programming; stock footage.

BUZZCO ASSOCIATES INC.

110 West 40th St.
 Suite 26W
 New York, NY 10018
 Phone: 212-840-0411
 Vincent Cafarelli, producer & dir.
 Candy Kugel, producer, dir. & designer
 Marilyn Kraemer, production mgr.
 Linda Daurio, designer
 Neil Lawrence, supervisory editor
 Producer of film/tape spot commercials, film
 programs on order, industrial & educational
 films, open-end film commercials (made for
 TV) & theatrical shorts; animation.

CABLE FILMS & CABLE VIDEO

Country Club Station
 Box 7171
 Kansas City, MO 64113
 Phone: 913-362-2804

Fax: 913-381-0000
 Herbert Miller, pres.
 Todd Randall, gen. mgr.
 Marc Steven, mgr., sales
 Distributor of motion picture features, in-
 dustrial & educational films, newsreels,
 foreign language films, TV film/tape series &
 theatrical shorts available in PAL, SECAM &
 NTSC videotape for domestic & international
 distribution.

CABLE VIDEO ENTERTAINMENT INC.

111 8th Ave.
 Suite 1502
 New York, NY 10011
 Phone: 212-206-1219
 Irwin Cohen, chmn.
 Richard Sullivan, pres.
 Marida Sapidrino, treas.
 Producers of "Curtain Going Up" cable pro-
 motion show.

CAMELOT ENTERTAINMENT SALES INC.

1700 Broadway
 35th Floor
 New York, NY 10019
 Phone: 212-315-4747
 Fax: 212-247-7674
 Telex: 268-253
 Steven R. Hirsch, pres.
 Mike Shaw, v.p., advertising sales—Chicago
 Michael Auerbach, v.p., east coast sales
 Barter/syndication services.

CAMI VIDEO

165 W. 57th St.
 New York, NY 10019
 Phone: 212-841-9688
 Artists representative; producer & distributor
 of classical music programs.

CAMPBELL-EWALD CO.

30400 Van Dyke
 Warren, MI 48093
 Phone: 313-574-3400
 L. M. Schultz, exec. v.p. & dir., media
 R. I. Mitchell, sr. v.p. & dir., local media
 J. C. Sawyer, sr. v.p. & dir., national broad-
 cast media
 Producer of open-end film commercials
 (made for TV) & film/tape spot commercials.

STEVE CAMPUS PRODUCTIONS INC.

24 Depot Square
 Tuckahoe, NY 10707
 Phone: 914-961-1900
 Steve Campus, pres.
 Jonathan Pace, exec. v.p.
 Producer of film/tape spot commercials; film
 programs on order; TV film/tape series;
 newsreels; slides; theatrical shorts; producer
 & distributor of industrial & educational films
 & news; multimedia producers;
 teleconference producers & networkers.

CAMRAC STUDIOS

1775 Kuenzli St.
 Reno, NV 89502
 Phone: 702-323-0965
 Fax: 702-323-1099
 Shirley Mitchell, pres.
 Jim Mitchell, director & producer
 Larry Neroda, editor
 Mitch Larson, mktg. rep.
 Jackie Walker, administration
 Independent videotape and film production
 studio; producers & distributors of home
 videos; production; editing; character genera-
 tion; digital video effects; stereo audio &
 camera color artwork; duplication; other
 services.

CANADIAN BROADCASTING CORP. (CBC)

1500 Bronson Ave.
 Box 8478
 Ottawa, Ont. K1G
 Canada

**NEED BROADCAST TV OR CABLE TV DATA
 FROM THE FACTBOOK ON TAPE OR DISKETTE?
 NEED CUSTOMIZED REPORTS?**

Call Warren Publishing's
 Market Research & Data Sales Dept.

202-872-9200

Phone: 613-724-1200
 Fax: 613-738-6887; 613-738-6843
 Telex: 0534260

English Networks:

TORONTO, ONT. M5W 1E6: Station A, Box
 500. Phone: 416-975-3311. Denis Harvey, v.p.,
 English TV; Michael McEwen, v.p., English
 radio

French Networks:

MONTREAL, QUE. H3C 3A8: Box 6000.
 Phone: 514-597-5970. Franklin Delaney, v.p.,
 French TV; Jean Blais, v.p., French radio
 CBC also has offices & studios in 31 Cana-
 dian communities. Producer of newsreels,
 religious films & TV film/tape series; news;
 exporter of films; film buyer; importer of films
 & TV film series; music library; properties for
 lease; sales representative; TV rights.

THE CANNELL STUDIOS

7083 Hollywood Blvd.
 Hollywood, CA 90028
 Phone: 213-465-5800
 Stephen J. Cannell, chmn. & chief exec.
 officer
 Michael Dubelko, pres.
 Jo Swerling Jr., sr. v.p., production & super-
 vising producer
 Peter Roth, pres., Stephen J. Cannell
 Productions
 Joseph Kaczorowski, v.p., finance &
 administration
 Matthew N. Herman, v.p., production
 Howard Kurtzman, v.p., legal & business
 affairs
 Dianne Mandell, v.p., merchandising &
 licensing
 Gary Winter, v.p., post production
 Producer of TV film/tape series.

**CAPITAL CITIES/ABC VIDEO ENTER-
 PRISES INC.**

77 W. 66th St.
 12th Floor
 New York, NY 10023
 Phone: 212-887-1725
 Herbert A. Granath, pres.
 John Healy, pres., ABC Distribution Co.
 Archie C. Purvis, sr. v.p.
 Phil Boyer, v.p., international development
 Cable & video program supplier; film buyer.

**CAPITAL VISION INTERNA-
 TIONAL CORP.**

14232 S.W. 136th St.
 Miami, FL 33186
 Phone: 305-255-9891
 Fax: 305-255-0617
 Telex: 152189
 Spanish language programming; distributor
 & producer of soap operas.

CAPITOL NEWS SERVICE

Box 38607
 Los Angeles, CA 90038
 Phone: 213-462-6371
 Fred W. Kiine, pres.
 Verna M. Kiine, v.p.
 Producer & distributor of news; distributor of
 stock footage; properties for lease.

CAPITOL PRODUCTION MUSIC

(Div. of Capitol Records Inc.)
 1750 N. Vine St.
 Hollywood, CA 90028

Phones: 213-461-2701; 800-421-4163
 Fax: 213-461-2701

Ole Georg, managing dir.
 Richard Hyland, sales
 Doug Long, sales
 Paul Bland, mktg.
 Contemporary production music CD library for
 the video, broadcasting & film industries; fre-
 quent updates.

**CAPITOL VIDEO COMMUNICATIONS
 INC.**

2121 Wisconsin Ave. NW
 Washington, DC 20007
 Phone: 202-965-7800
 Joe Rothstein, pres.
 Bob Bogin, exec. v.p.
 Kelly Buccino, dir., mktg.
 Henry Nickel, v.p., operations
 Ken Miller, v.p., engineering
 Suzan Maltese, dir., client services
 Full service videotape teleproduction facility.

GEORGE CARLSON & ASSOCIATES

2512 Second Ave.
 No. 306
 Seattle, WA 98121
 Phone: 206-441-1466
 George Carlson, producer
 Producer & distributor of TV film/tape series;
 travel adventure series.

CAROLINA PRODUCTIONS

Box 1616
 Greenville, SC 29602
 Phone: 803-244-1616
 Production studio.

CAROUSEL FILM & VIDEO

260 Fifth Ave.
 Room 705
 New York, NY 10001
 Phone: 212-683-1660
 David Dash, pres.
 Michael A. Dash, v.p.
 Distributor of educational films and
 videocassettes.

**CARRAFIELLO, DIEHL & ASSOCIATES
 INC.**

90 N. Broadway
 Irvington-on-Hudson, NY 10533
 Phone: 914-591-9191
 William Standish Hansell

CARTHAY STUDIOS INC.

5907 W. Pico Blvd.
 Los Angeles, CA 90035
 Phone: 213-938-2101
 Helen Malis, studio mgr.
 Producer of film/tape spot commercials & in-
 dustrial & educational films; studio facilities
 for rent; film & videotape facilities.

CASABLANCA IV

345 Maple Dr.
 Suite 279
 Beverly Hills, CA 90210
 Phone: 213-275-0404
 Fax: 213-275-2873
 Richard Cohen, chmn. & chief exec. officer
 Jim McCallum, pres. & chief operating officer
 Rick Pack, pres.
 Jack Allen, pres.
 Bethany Gorfine, dir. of sales, west
 Henry Urick, dir. of sales, southeast
 Stuart Doriss, dir. of sales, northeast
 Betsy Higgins, dir. of sales, midwest

Program Sources

TV programming for syndicated, network & pay cable distribution; advertiser sales.

G. NELSON CASE & ASSOCIATES INC.

2481 Evergreen St.
Yorktown Heights, NY 10598
Phone: 914-245-8789
George Case, pres.

CASTLE HILL TELEVISION

(Div. of Castle Hill Productions Inc.)
1414 Ave. of the Americas
New York, NY 10019
Phone: 212-888-0080
Telex: 423568 CASHILL
Julian Schlossberg, pres.
Mel Maron, pres., mktg. & distribution
Barbara Karmel, sr. account exec.
Milly Sherman, dir., sales services
David Wright, dir., advertising
Laura Gherardi, assistant to pres.
Syndicators of feature film packages.

CATALYST PRODUCTION SERVICES

1431 Center St.
Oakland, CA 94607
Phone: 415-836-1111
Fax: 415-836-1420
Avi Stachenfeld, chief exec. officer
Joshua Reichel, pres.
William Horton, v.p., production services
Program & commercial production & post-production services.

CATHEDRAL FILMS

Box 4029
Westlake Village, CA 91359
Phone: 818-991-3290
James L. Friedrich, pres.
Producer & distributor of religious films.

CATZEL, THOMAS & ASSOCIATES

3030 Pennsylvania Ave.
Santa Monica, CA 90404-4112
Phone: 213-473-7500
Kit Thomas, pres.
David Catzel, v.p.
Michael Williams, mktg. coordinator
Mary Kirby, account exec.
Multimedia production company; commercials; music video & home video production.

CBC ENTERPRISES

350 5th Ave.
Suite 5507
New York, NY 10118
Phone: 212-949-1500
Telex: 126246
Frank Schatz, sales mgr., U.S.
CBC program distribution: Drama series, miniseries, made-for-TV movies, variety specials, documentaries, sports events & children's series.

C. B. DISTRIBUTION

141 El Camino Dr.
Suite 110
Beverly Hills, CA 90212
Phone: 213-275-6114
Fax: 213-275-4149
Telex: 4938732
Bob Wright, exec. dir.
JoAnne Loughton, dir., sales
Steve Schott, dir., administration
Linda Bross, operations mgr.
TV sales & syndication company.

CBN PRODUCERS GROUP INC.

(Subsidiary of Christian Broadcasting Network)
CBN Center
Virginia Beach, VA 23463
Phone: 804-424-7777
S. Harry Young, pres. & exec. producer
T. N. Mohan, international co-productions
David Frey, producer, children's programming
Susan Rohrer, dir. & producer, domestic TV
Jonathan Stathakis, features

CBS/FOX VIDEO

1211 6th Ave.
2nd Floor
New York, NY 10036
Phone: 212-819-3200

CBS NEWS

524 W. 57th St.
New York, NY 10019
Phone: 212-975-4321
David W. Burke, pres.
Joe Peyronnin, v.p. & asst. to the pres.
David Buksbaum, v.p. & dir., special events
Jim McKenna, v.p., finance & planning
Larry Cooper, v.p., CBS News Radio
Robert Horner, v.p., news services
Don Decesare, dir., news coverage
Barbara Cohen, bureau mgr., Washington
Robert E. McCarthy, v.p., business affairs

CC STUDIOS INC.

Weston Woods
Weston, CT 06883
Phones: 203-226-3355; 800-243-5020
Fax: 203-226-3818
Telex: 643759
Morton Schindel
Home marketing company for children's programs and films.

CENTERCOM

5737 W. Hemlock St.
Milwaukee, WI 53223
Phone: 414-353-2001
Fax: 414-355-6260
Robert Harmon, pres.
Jeff Johnson, v.p.
David Davis, dir., sales & mktg.
Gerald Muehlenberg, production mgr.

Branch Office:

TAMPA, FL 33634: 4710 Eisenhower Blvd.
Phone: 813-886-8266.
Videotape & audio duplication; world standards conversions.

CENTRAL OFFICE OF INFORMATION

Hercules Rd.
London, UK SE1
England
Phone: 01-261-8578
Producer & distributor of industrial & educational films (sale or loan); TV film/tape series; distributor of motion picture shorts; stock footage; exporter of films; film buyer.

CENTRAL TELEVISION ENTERPRISES

43-45 Portman Square
London, W1H 9FG
England
Phone: 01-486-6688
Fax: 01-486-1707
Philip Jones, managing dir.
Bill Allan, dir., sales

U.S. Office:

NEW YORK, NY 10020: 610 Fifth Ave. Phone: 212-582-6688. Kevin Morrison, pres.
TV program production & distribution.

CFCN TELEVISION

(Div. of CFCN Communications Ltd.)
Broadcast House
Calgary, Alta. T3C 3L9
Canada
Phone: 403-240-5600
Bruce Nelson, v.p., programming
Producer of newsreels, TV film/tape series, film/tape spot commercials, slides, slide film commercials & theatrical shorts; news; stock footage; importer of films & TV film series; recording facilities; sales representative; studio facilities for rent; TV rights; other services.

CHANNEL FILMS INC.

45 West 45th St.
New York, NY 10036
Phone: 212-575-8900

Producer of open-end film commercials (made for TV) & film/tape spot commercials; editing opticals.

CHANNEL FIVE CORP.

(Div. of Harris Corp.)
5 TV Place
Needham, MA 02192
Phone: 617-449-0400
Medical programs, daily magazine show, children's series, situation comedy-drama, documentaries, news inserts, docu-dramas & instructional programming.

CHANNEL ONE

1727 Clifton Rd. NE
Atlanta, GA 30329
Phone: 404-634-0101
Producer of media programs; audio & videotape, film, television & multimedia.

CHANNEL 1 ENTERTAINMENT INC.

15303 Ventura Blvd.
Suite 800
Sherman Oaks, CA 91403
Phone: 818-784-1116

BRUCE CHAPMAN CO.

Grafton, VT 05146
Phone: 802-843-2321
Bruce Chapman, pres.
William Chapman, v.p.
Consultant for program production & sales.

CHILDREN'S TELEVISION WORKSHOP

One Lincoln Plaza
New York, NY 10023
Phone: 212-595-3456
Joan Ganz Cooney, pres.
Adrienne Benton, v.p.
David Thomas, mktg. dir., international TV group
Multi-media producer and distributor of entertaining and educational programming for children.

CHRISTIAN LIFESTYLE MAGAZINE

1100 Rancho Conejo Blvd.
Newbury Park, CA 91320
Phone: 805-373-7686
Fax: 805-373-7701
Dan Matthews, dir.
Elizabeth Albritton, asst., syndication dept.
Color 30-min. programs on 2-in. & 1-in. videotape, 3/4-in. & 1/2-in. cassette.

CHRISTIAN TELEVISION NETWORK

6922 142nd Ave. N
Box 6922
Clearwater, FL 34618
Phone: 813-535-5622
Robert R. D'Andrea, pres.
Molly D'Andrea, v.p.
Robert Kennedy, dir., cable relations & special projects
Kurt Stowers, dir., community ministries & chief financial officer
Clay Mullins, sales
Produces & syndicates Christian programming; mobile production unit available.

THE CHRISTOPHERS INC.

12 E. 48th St.
New York, NY 10017
Phone: 212-759-4050
Fax: 212-838-5073
Rev. John Catoir, dir.
Dolores Criqui, v.p.
Cecilia Harriendorf, exec. producer
Stephanie Raha, producer
Alma Stark, mgr., radio & TV distribution
Producer & distributor of TV series.

CHURCH FEDERATION OF GREATER INDIANAPOLIS INC.

1100 W. 42nd St.
Indianapolis, IN 46208-3388
Phone: 317-926-5371
C. Bruce Naylor, exec. dir.

Alfred R. Eadyean, TV consultant
Producer of religious TV & radio programs.

CHURCH OF THE NAZARENE

Nazarene Communication Media
6401 The Paseo
Kansas City, MO 64131
Phone: 816-333-7000 (ext. 390)
Paul Skiles, dir.
Ray Hendrix, administrative asst.
Dave Anderson, administrative asst.
Brian Helstrom, mgr., AV productions
Radio programs in 38 languages, video; broadcast TV, photography, slide shows; multimedia presentations; A/V educational aids & 16mm productions.

CHURCH WORLD SERVICE

475 Riverside Dr.
New York, NY 10115
Phone: 212-870-3003
Producer of film/tape spot commercials, religious films, slides, slide film commercials & theatrical shorts; recording facilities; stock footage.

CHURCH WORLD SERVICE/CROP

28606 Phillips St.
Box 968
Elkhart, IN 46515
Phone: 219-264-3102
Fax: 219-262-0966
John Schultz, dir.
Gary Arnold, film librarian
Distributor of films on world hunger & related topics.

CIANI/MUSICA INC.

30 E. 23rd St.
New York, NY 10010
Phone: 212-777-7755
Suzanne Ciani, pres.
Marina Belica, v.p., exec. dir.
Terri Gold, v.p., dir. of client services
Custom sound and music design/production for advertising, film, records.

CINACO FILM & TV CO. INC.

9046 Sunset Blvd.
Suite 201
Los Angeles, CA 90069
Phone: 213-278-3302
Fax: 213-274-8568
Fred Briskin, pres.
Serita Stevens, dir., development
Distributor of motion picture features, motion picture shorts, TV film/tape series. Producer of TV movies, features & series.

CINECRAFT INC.

2515 Franklin Blvd.
Cleveland, OH 44113
Phone: 216-781-2300
Neil G. McCormick, pres.
Maria Keckan, chief operating officer
Producer of video, film & slide multi-image; produces business, theater & sales meetings; production services.

CINE-GROUPE J.P. INTERNATIONAL DISTRIBUTION INC.

1151 Alexandre-de Seve
Montreal, Que. H2L 2T7
Canada
Phone: 514-524-7567
Fax: 514-524-1997

CINE MAGNETICS VIDEO & FILM LABORATORIES

650 Halstead Ave.
Mamaroneck, NY 10543
Phones: 914-698-3434; 212-542-0700;
800-431-1102
Fax: 914-698-0680
Joseph J. Barber, pres.
Vincent Spagnolo, v.p. & gen. mgr.
Robert Orzack, v.p., sales & mktg.

Branch Offices:

NEW YORK, NY 10016: 9 E. 37th St. Phone: 212-542-0700.

BOSTON, MA 02135: 1380 Soldiers Field Rd. Phone: 617-783-4932.

LOS ANGELES, CA 90010: 4016 Wilshire Blvd. Phone: 213-736-0009.
Laboratory facilities & services; video & film duplication.

CINE-TELE PRODUCTIONS

Box 1565
Palm Desert, CA 92260
Phone: 619-346-4033
Harry J. Lehman, pres.
Jacques Lehman, mgr.
Producer & distributor of industrial & educational films; distributor of TV film/tape series.

CINEMA RELEASING CORP.

120 El Camino Dr.
Suite 216
Beverly Hills, CA 90212
Phone: 213-859-1223

CINEMA SHARES INTERNATIONAL TELEVISION

450 Park Ave.
New York, NY 10022
Phone: 212-421-3161
Ellen Canfor, pres.
Delanie Abney, dir., program services
Beverly J. Partridge, pres.
Rita Balsam, foreign sales
Jerry Balsam, foreign sales
Deborah Dave, exec. dir.
Delanie Abney, dir., program services
Dick Ostrander, eastern div. sales mgr.
Marvin Gray, western div. sales mgr.
Feature films in color available for TV plus ancillary rights.

CINETUOES FILM PRODUCTIONS LTD.

295 W. 4th Ave.
New York, NY 10014
Phone: 212-924-0400
Christine Jurzykowski, pres. & exec. producer
Gale Goldberg, v.p. & exec. producer
Alex D. Gartner, dir. of development, production & acquisitions
Anita Cinnamon, dir. of mktg.
Producer of motion picture features, film/tape TV commercials, industrial films, training films, video news releases. Post production facilities for film/tape; studio facilities for rent; recording & projection room.

CINOPTICALS INC.

5 Pleasant Place
North Brunswick, NJ 08902
Phone: 201-821-5871
Larry Witten, pres.
Jeff Kaplan, v.p.
Rick Witten, v.p.
Titles & optical effects; mattes; animation; 16mm & 35mm anamorphic photography; stand photography; 3-D opticals.

OICK CLARK PRODUCTIONS INC.

3003 W. Olive Ave.
Burbank, CA 91505
Phone: 818-841-3003
Dick Clark, chief exec. officer
Fran La Maina, pres.
Aviva Bergman, dir., business affairs
Thomas R. Stepanchak, dir., publicity
Producer of TV, movies, radio programming & stage performances.

CLASSIC ENTERTAINMENT PRODUCTIONS

5241 Cleveland St.
Suite 113
Virginia Beach, VA 23462
Phone: 804-499-9263
Joseph Clement, pres.
Terence Kelley, operations mgr.

1990 Edition

CLASTER TELEVISION INC.

9630 Deercro Rd.
Timonium, MD 21093
Phone: 301-561-5500
Fax: 301-591-5510
John H. Claster, pres.
Sally C. Bell, exec. v.p.
Janice Carter, sr. v.p., sales
Terri B. Akman, dir., programming
Jeffrey Hughes, account exec. & dir., promotion
Peggy Powell, account exec.
Dana Feldman, distribution coordinator
Producer & distributor of animated specials & miniseries, game shows & children's shows.

CLOKEY PRODUCTIONS INC.

750 Terrado Plaza, SW 35
Covina, CA 91723
Phone: 818-966-4141

COAST PRODUCTIONS

1001 N. Poinsettia Place
Hollywood, CA 90046
Phone: 213-876-2021
Patrick Collins, sr. v.p. & gen. mgr.

Branch Offices:

CHICAGO, IL 60611: 505 N. Lakeshore Dr., No. 711. Phone: 312-222-1857. Fred Foster, v.p. & exec. producer

NEW YORK, NY 10017: 225 E. 44th St. Phone: 212-370-0400. Barry Berg, exec. v.p. Live action & animated TV commercials; theatrical trailers; special effects for commercials & feature films. See also Pacific Motion Pictures, Teletest & Trio Visual Effects.

COE FILM ASSOCIATES INC.

65 E. 96th St.
New York, NY 10128
Phone: 212-831-5355
Fax: 212-996-6728
Telex: 212-238198 COE
Bernice Coe, pres.
Mignon Levey, dir., sales
Susan Eenigenburg, dir., mktg.
National distributor of short films & documentaries for television.

COLBERT TELEVISION SALES

1888 Century Park E
No. 1100
Los Angeles, CA 90067
Phone: 213-277-7751

COLLEGE BOWL CO. INC.

6601 Romaine St.
Hollywood, CA 90038
Phone: 213-871-8193
Don Reid, chmn.
Mary Oberembt, v.p.
Chris Golde, dir.
Producer of TV film/tape series.

KINGSLEY COLTON & ASSOCIATES

16661 Ventura Blvd.
Suite 400
Encino, CA 91436
Phone: 818-788-6043
Artists representative.

COLUMBIA PICTURES INTERNATIONAL TELEVISION

711 Fifth Ave.
New York, NY 10022
Phone: 212-751-4400
Telex: RCA 234211
Nicholas Bingham, pres.
Milton Fishman, sr. v.p. & treas.
Martin Blau, sr. v.p.
Kevin Hyson, v.p., advertising & publicity
Duncan Clark, v.p., advertising & publicity
Michael Grindon, v.p., international TV sales
Lester McKillar, v.p., Europe & Middle East
Helios Alvarez, v.p. & gen. mgr., Latin/South America

Toro Ohnuki, v.p. & gen. mgr., Japan/Korea
Anne Atkinson, v.p., legal affairs & asst. secy.
John Migicovsky, v.p. & gen. mgr., Canadian operations
Tony McMullen, managing dir., Australia & Far East
Louis P. Mont, dir., finance & administration
John Barry, controller
Susan West, dir., client services, Los Angeles

International Offices:

ARGENTINA: Columbia Pictures of Argentina Inc., Ayacucho 520, (1026) Buenos Aires. Phone: 45-0261. Armando A. Cortez, gen. mgr.

AUSTRALIA: Columbia Pictures TV Pty. Ltd., 45 Macquarie St., Sydney, NSW, 2000. Phone: 231-5985. Tony McMullen, managing dir., Australia/Far East

BRAZIL: Screen Gems-Columbia Pictures of Brazil Inc., Rua Santa Isabel 160, 7 Andar 01221, Sao Paulo. Phone: 220-5200. Helios Alvarez, v.p. & gen. mgr., Latin America

CANADA: EPS Programming Services Ltd., 720 King St. West, Suite 600, Toronto, Ont. M5V 2T3. Phone 416-364-3894. David Jackson, pres., EPS

ENGLAND: Columbia Pictures International TV, 19/23 Wells St., London, W1P 3FP. Phone: 637-8444. Nick Bingham, pres., CPIT

FRANCE: Columbia Pictures Television, 20 rue Troyon, Paris, 75017. Phone: 43-80-7000. Jacques Porteret, program sales mgr.

ITALY: TV Overseas S.R.L., Via Sicilia N 50, Rome, 00187. Phone: 445-4940. Jimmy Manca, agent.

JAPAN: Japan International Enterprises Inc, 17-20 Shimbashi, 6-Chome, Minato-Ku, 4th Floor, Yoneda Bldg., Tokyo Pref. 105. Phone: 431-1372. Toru Ohnuki, v.p. & gen. mgr., Japan/Korea

MEXICO: Columbia Pictures International TV, Darwin 68, Office 301, Mexico City 5, D.F. Phone: 905-254-0899. Evencio Gomez, dubbing/traffic controller

PHILIPPINES: Columbia Pictures International TV, Philippine Lines Bldg., 1000 United Nations Ave., Room 307, Manila. Phone: 521-1381. Conrad Javier, sales rep.

WEST GERMANY: Columbia Television, Ickstattstrasse 1, 8000 Munich 5, Phone: 263-460. Max M. Kimental, consultant. Producer & distributor of TV film/tape series & film programs on order.

COLUMBIA PICTURES TELEVISION

1438 N. Gower St.
Los Angeles, CA 90028
Phone: 213-460-7400
Fax: 213-467-7863
Arnold W. Messer, exec. v.p., Columbia Pictures Entertainment
Gary Lieberthal, chmn. & chief exec. officer
Scott Siegler, pres.
Barry Thurston, pres., syndication
Steve Berman, exec. v.p., drama
Frances C. McConnell, exec. v.p., comedy
Jan Abrams, sr. v.p., business affairs
Gregory Boone, sr. v.p., legal affairs
Deborah Curtan, sr. v.p., current programs, comedy
Don DeMesquita, sr. v.p., corp. communications & publicity
Seymour Friedman, sr. v.p., film production
Andrew J. Kaplan, sr. v.p.
David Mumford, sr. v.p., research
Edward Sause, sr. v.p. & controller
Michael Zucker, sr. v.p., marketing
Lucy Wander-Perna, sr. v.p., human

resources, west coast
Francine Beougher, v.p., syndication operations
Jeanie Bradley, v.p., current programs, comedy
Connie Calderon, v.p., participations & residuals
Eduardo Cervantes, v.p., current programs, comedy
Dennis Cornell, v.p., talent & casting
Lawrence (Lon) Feldman, v.p., syndication post-production
Richard Frankie, v.p., business affairs
Christine Friedgen, v.p., post-production
Susan Grant, v.p., syndication, southeast region
David Holman, v.p., studio operations
Rick Jacobs, v.p., talent & casting
Stephanie Knauer, v.p., business affairs administration
Edward Lammi, v.p., tape production
Gary Lico, v.p., syndication, eastern region
Mike Lopez, v.p., ancillary sales
Terry Mackin, v.p., syndication, western region
Steve Mendelson, v.p., comedy development
Mary O'Hare, v.p., legal affairs
Antonia Robertson, v.p., legal affairs
John Rohrs Jr., v.p., syndication, midwest region
Doug Roth, v.p., research
Romona Tiesan, v.p., studio accounting
Leslie Z. Tobin, v.p., motion picture sales & acquisitions
Mike Troxler, v.p., studio accounting
Jimmy Veres, v.p., drama development
Herb Weiss, v.p., syndication, eastern region
Jeffrey Weiss, v.p., business affairs

COMMUNICATIONS RESOURCES L.P.

45 Field Point Rd.
Greenwich, CT 06830
Phone: 203-629-1500
Steve Kahn, managing partner
Producer of cable programming.

COMMUNICREATIONS INC.

2130 S. Bellaire St.
Denver, CO 80222
Phone: 303-759-1155
Fax: 303-757-1832
Don Spencer, pres.
Anthony Pfau, v.p.
Chris Pfau, v.p., administration
Paul Anderson, audio dept.
Tom Virtue, mgr., video dept.
Full service production company for film, video & audio; editing suite; recording studios.

COMPRO PRODUCTIONS

2080 Peachtree Industrial Court
Suite 114
Atlanta, GA 30341
Phone: 404-455-1943
Nels A. Anderson, pres.
Kim A. Anderson, exec. v.p.
Steve Brinson, producer
Robert M. Callner, dir., mktg. & sales
Full-service company specializing in film & video production for business & broadcast communications; soundstage, film & video editing suites & 24-track audio recording studio.

COMTEL VIDEO SERVICES INC.

411 Airport Blvd.
Suite 103
Burlingame, CA 94010-2001
Phone: 415-579-1123
Fax: 415-579-1203
Robert C. Beggs, pres.
Videotape duplication & film to tape transfers; international standards conversion; videotaped program feeds for offshore network affiliate stations & cable companies; air checks; satellite downlink.

Program Sources

CONOOR TELEVISION

26 Ole Musket Lane
Danbury, CT 06810
Phone: 203-743-0505
Jerome Infantino, pres.

CONSOLIDATED FILM INDUSTRIES

959 Seward St.
Hollywood, CA 90038
Phone: 213-960-7444
Telex: 06-74257
Tom Ellington, pres.
Jerry Virnig, v.p., mktg.
Laboratory facilities & services; title & optical;
videotape transfers.

CONSULATE GENERAL OF THE NETHERLANDS

Press and Cultural Section
One Rockefeller Plaza
11th Floor
New York, NY 10020
Phone: 212-246-1429
Telex: 640 805 NETHERL CG NYK
Adrien F. Tieleman, Consul General of the
Netherlands
Jan Hesseling, consul for press & cultural
affairs

CONTINENTAL FILM PRODUCTIONS CORP.

4420 Amnicola Hwy.
Box 5126
Chattanooga, TN 37406
Phone: 615-622-1193
Fax: 615-629-0853
James E. Webster, pres.
James L. Webster, exec. v.p.
Producer & distributor of audio-visual
presentations.

CONUS COMMUNICATIONS

3415 University Ave.
Minneapolis, MN 55414
Phone: 612-642-4645
TWX: 910-563-3598
Stanley S. Hubbard, pres.
Charles H. Dutcher III, v.p. & gen. mgr.
Anita Klever, v.p. & dir., news service
Satellite news gathering cooperative of local
stations with portable or fixed Ku-band
satellite uplinks; space segment, satellite IFB
& PL, news coordination, daily story feeds,
breaking news, pooled coverage, Washington
bureau & live interconnects between member
stations; transponders on SBS-3 & K-2.

CONUS-TV DIRECT

1825 K St. NW
Suite 601
Washington, DC 20006-1351
Phone: 202-955-7370
Scott Goodfellow, v.p. & bureau chief
David Futrowsky, deputy bureau chief
News gathering & satellite transmission ser-
vices from Washington for local television
news programs.

COOGA MOOGA INC.

2600 W. Olive Ave.
No. 900
Burbank, CA 91505-4549
Phone: 213-274-0751

WILLIAM L. COOPER PRODUCTIONS INC.

230 Park Ave.
Suite 1523
New York, NY 10169
Phone: 212-963-1587
Kay Arnold, pres. & sales
Carolyn Kay Cooper, v.p., mktg.

Studio:

PARAMUS, NJ 07652: 34 Kramer Dr. Phone:
201-652-6037. Telex: 138-865.
Producer, consultant, film doctoring,
specialized editing, dubbing for motion pic-
tures, TV, cable & video cassettes.

CORAL PICTURES CORP.

6850 Coral Way
Suite 404
Miami, FL 33155
Phone: 305-661-8922
Fax: 305-665-7194
Telex: 441132 CORAL
Marcel Granier, pres. & chief exec. officer
Luis Guillermo Gonzalez, v.p.
Jose Manuel Pagani, exec. v.p. & gen. mgr.
Manolo Vidal, exec. v.p., international sales
Hank Guzik, domestic representative, western
division
Dick Ostrander, domestic representative,
eastern division
Alfredo Odorisio, international representative,
Argentina
Juan Jorge Jaecckel, international represen-
tative, Colombia
Wolner Camargo, international representative,
Brazil
Distributors of continuing dramas/television
novels, series, miniseries, feature films,
documentaries, entertainment & drama
specials, children's programming and varie-
ty shows.

CORELLI-JACOBS RECORDING INC.

25 W. 45th St.
New York, NY 10036
Phone: 212-382-0220
Fred M. Jacobs, pres.
Moe Goldstein, v.p.
John Lettis, v.p.
Andrew Jacobs, v.p.
Music library & sound effects specialist for
audio-visual & broadcast; classical music;
voice recording and mix studio.

CORI FILMS INTERNATIONAL

2049 Century Park East
Suite 1200
Los Angeles, CA 90067
Phone: 213-557-0173
Fax: 213-551-4974
Telex: 825 388
Marie Hoy, pres.
Lorri L. Longan, dir., administration &
servicing
Jeff Sanfilippo, mgr., international sales
Anne Garchinsky, accounts
Elizabeth A. Gray, publicity
Sales & service for films, cartoons & TV pro-
grams overseas.

CORSAIR PICTURES INC.

(Div. of United Artists Communications Inc.)
1740 Broadway
23rd Floor
New York, NY 10019
Phone: 212-262-4040
Fax: 212-262-9406
Frank Perry, pres. & chief exec. officer

Branch Office:

LOS ANGELES, CA 90025: 1640 S. Sepulveda
Blvd., Suite 216.

PIERRE COSSETTE PRODUCTIONS

8899 Beverly Blvd.
Suite 900
Los Angeles, CA 90048
Phone: 213-278-3366
Pierre Cossette, pres.
Jolin Cossette, development
Carolyn Machado, development
Gail Purse, development
David Silberg, development

COVENANT HOUSE

440 9th Ave.
New York, NY 10001
Phone: 212-330-0400
Syndicated documentaries.

THOMAS CRAVEN FILM CORP.

5 W. 19th St.
New York, NY 10011

Phone: 212-463-7190

Fax: 212-627-4761

Michael Craven, pres.
Ernest Barbieri, v.p., sales
Penelope Craven, v.p., administration
Willis Briley, production
Full service audio-visual producer—industrial,
training, educational, fund-raising, govern-
mental, business & informational films &
videotapes; commercials & public service an-
nouncements; motion picture shorts; foreign
language productions.

CRAWLEYS ANIMATION INC.

19 Fairmont Ave.
Ottawa, Ont. K1Y 1X4
Canada
Phone: 613-728-3513
W. H. Stevens Jr., pres.
David Grimes, v.p., planning & development
William O'Farrell, v.p., production services,
Crawley Films Ltd.
Derek Fower, gen. mgr.
Tamara Andruszkiewicz, gen. mgr., distribu-
tion & development
Rosie Lynn Dahdough, publicist
Motion picture producers & distributors of
animated specials, series & features.

CREATIVE INTERNATIONAL ACTIVITIES LTO.

372 Central Park W
New York, NY 10025
Phone: 212-663-8944
Specials, documentaries, series & children's
programming.

CREATIVE PROGRAMMING INC.

30 E. 60th St.
Suite 804
New York, NY 10022
Phone: 212-688-9100
Fax: 212-355-6221
Peter Wild, chmn.
Producer of broadcast & cable TV film/tape
series & original home videos.

CRM/McGRAW-HILL

Box 641
Del Mar, CA 92014
Phone: 714-453-5000
Producer of film/tape spot commercials; pro-
ducer & distributor of industrial & educational
films; distributor of religious films, motion
picture shorts & foreign language films; sales
representative; TV rights.

JOHN CROWE PRODUCTIONS

10 Greenway Plaza
Houston, TX 77046
Phone: 713-627-9270
John T. Crowe, pres.
Dave Ernst, mgr., Dallas
Don Wilson, chief engineer

Branch Office:

IRVING, TX 75039: 6311 N. O'Conner Rd.,
Suite 102. Phone: 214-556-1816.
Mobile video production.

CROWN INTERNATIONAL PAY TELEVISION INC.

8701 Wilshire Blvd.
Beverly Hills, CA 90211
Phone: 213-657-6700
Mark Tenser, pres.
Albert Giles, sr. v.p.
Lynette A. Prucha, v.p., home video & pay TV
Scott Schwimer, v.p., business affairs
Producer & distributor of theatrical feature
films.

CRYSTAL PICTURES INC.

1560 Broadway
Suite 414
New York, NY 10036
Phone: 212-840-6181
Fax: 212-840-6182
Telex: 620852

Joshua Tager, pres.
Sidney Tager, gen. sales mgr.
Producer of film programs on order;
distributor of motion picture features, in-
dustrial & educational films, religious films,
motion picture shorts, foreign language films
& TV film/tape series; exporter of films; film
buyer; importer of films & TV film series; pro-
perties for lease; stock footage; sales
representative; TV rights; videocassettes.

CST ENTERTAINMENT

(Div. of Color Systems Technology Inc.)
711 5th Ave.
New York, NY 10022
Phone: 212-702-2815
Fax: 212-688-8738
Colin A. Chisholm, pres.
John Skouras, v.p., advertising, publicity &
promotion
Licenses theatrical films & TV series for
television, cable & home video.

CTV TELEVISION NETWORK

42 Charles St. E.
Toronto, Ont. M4Y 1T5
Canada
Phone: 416-928-6000
Fax: 416-928-0907
Telex: 06-22080

Murray Chercover, pres. & chief exec. officer
Peter N. Sisam, v.p., marketing
Alex Semeniuk, v.p., mktg. services
Joe Colson, v.p., engineering & operations
John Coleman, v.p., planning & development
Johnny Esaw, v.p., sports
Gail Morrell, v.p., communications
Tim Kotcheff, v.p., news, features & informa-
tion programming
Arthur Weinthal, v.p., entertainment
programming
Peter O'Neill, v.p., finance
Philip Wedge, v.p., programming
Gary Maavara, v.p., office of the president
Duncan Morrison, chief financial officer &
treas.

Branch Offices:

NEW YORK, NY 10020: Bolton Bcstg. Inter-
national Ltd., 163 E. 57th St., Suite 503.
Phone: 212-759-6767.

MONTREAL, QUE. H5A 1A9: 48 Farnham,
Place Bonaventure. Phone: 514-878-3135.

VANCOUVER, B.C. V6G 2Z9: 1500 W. Georgia
St., Suite 970. Phone: 604-669-1570.
Producer of newsreels; producer & distributor
of industrial & educational films & TV
film/tape series; news; stock footage; im-
porter of TV film series.

OAN CURTIS DISTRIBUTION CORP.

9911 W. Pico Blvd.
Los Angeles, CA 90035
Phone: 213-557-6910
Cable: DANCURT
Off-network specials; TV distribution.

CUSTOM FILMS/VIDEO INC.

11 Cob Dr.
Westport, CT 06880
Phone: 203-226-0300
Lester S. Becker, pres.
Producer of industrial & educational films,
film/tape spot commercials & film programs
on order; video recording facilities; film &
video editing.

CYCLE SAT

119 Willowglenn Dr.
Forest City, IA 50436
Phone: 515-582-6999
Fax: 515-582-6998
Richard D. Conner, chief exec. officer
Loren A. Swenson, chief operating officer
Richard H. Leet, dir., national sales
Mark Cooper, regional sales rep., SNG truck
scheduling

Distributes spot commercials & syndication on C-band & Ku-band; SNG Ku-band uplink trucks; production studios & edit suite; C-band & Ku-band earth station.

D & R ANIMATION

516 5th Ave.
Suite 507
New York, NY 10036
Phone: 212-370-9113
Ronald Fritz, pres.
Daniel Hunn, v.p.
Animation television & theater.

THE LLOYD DANIELS CORP.

Box 1196
Deerfield Beach, FL 33441
Phone: 305-428-8986
Kathy Israels

DAP TV ASSOCIATES

724 N. Westknoll Dr.
Suite 308
Los Angeles, CA 90069
Phone: 213-855-0941
Fax: 213-657-4879
Don Azars, exec. producer
Program/video development, production, sales & co-ventures; TV film/tape series; distributor of film programs on order; stock footage.

DAY OF DISCOVERY

(Radio Bible Class)
3000 Kraft Ave. SE
Grand Rapids, MI 49555
Phone: 616-942-6770
Richard DeHaan, chmn. of the board
Martin DeHaan, pres.
Producer & distributor of religious programs; distributor of TV film/tape series.

DELUXE LABORATORIES INC.

(Division of 20th Century-Fox Film Corp.)
1377 N. Serrano Ave.
Hollywood, CA 90027
Phone: 213-462-6171
Fax: 213-461-0608
Telex: 67-4345 (DELGEN-A LSA)
Burton Stone, pres.
Jerrold T. Brandt Jr., sr. v.p., mktg.
Complete film laboratory facilities & services; film-to-tape and other services.

HAL DENNIS PRODUCTIONS

6314 La Mirada Ave.
Hollywood, CA 90038
Phone: 213-467-7146
Harold J. Dennis, pres.
D. M. Hill, v.p.
K. C. Dennis, sales
Distributor of animation, motion picture features, industrial & educational films, religious films, motion picture shorts, film programs on order; editing services; post production equipment rental.

DESTINATION TELEVISION

One Mill St.
Chace Mill/East
Burlington, VT 05401
Phone: 802-864-3131
David Schaefer, pres.
Producer of travel videos for use in home VCRs. Assists in cable placements & publicity. Full service facility from scripting through mass duplication.

DEVILLIER-DONEGAN ENTERPRISES

1608 New Hampshire Ave. NW
Washington, DC 20009
Phone: 212-232-8200
Ron Devillier, pres.
Brian Donegan, exec. v.p.
Documentaries, specials, series & other TV programming.

DE WOLFE MUSIC LIBRARY INC.

25 W. 45th St.
New York, NY 10036
Phone: 212-382-0220
Fax: 212-382-0278
Fred Jacobs, pres.
Andrew Jacobs, v.p.
Mitchell Greenspan, v.p.
Marcie Jacobs, v.p.
Music library including recordings on compact disc; sound effects library; TV/radio commercials; cable shows; educational & corporate productions with full copyright protection; classical music catalog. (See also Corelli-Jacobs Recording Inc.)

DEXTER, DRYER & LAI

6140 Hollywood Blvd.
Hollywood, CA 90028
Phone: 213-462-6410
Fax: 213-469-1585
Jill Dexter, pres., exec. producer & sales
Ron Dexter, dir., cameraman
David Dryer, dir.
Brian Lai, dir., cameraman

Sales Representatives:

CHICAGO: Phone: 312-644-1256. Susan Cole.

NEW YORK: Phone: 212-529-6330. Fax: 212-254-7530. David Sussan.
TV commercial production.

JERRY DEXTER PRODUCTIONS INC.

139 S. Beverly Dr.
Suite 312
Beverly Hills, CA 90212
Phone: 818-766-2751
Fax: 818-766-1632
Telex: 298991 HAINTL
Cable: TELEVISION
Producer of TV film/tape series.

JERRY DEXTER PROGRAM SYNDICATION

139 S. Beverly Dr.
Suite 312
Beverly Hills, CA 90212
Phone: 818-766-2751
Fax: 818-766-1632
Telex: 298 991 HA INTL
Jerry Dexter, pres.
Distributor of animation, motion picture features, TV film/tape series and specials. Australian distribution.

DIAMOND ARTISTS LTD.

9200 Sunset Blvd.
No. 909
Los Angeles, CA 90069
Phone: 213-278-8146
Abner J. (Abbey) Greshler, pres.
Guy Steiner, sales mgr.
Steve Greshler, asst. to pres.

Branch Office:

NEW YORK, NY 10019: 119 W. 57th St.
Phone: 212-247-3025. Camille Harris, dir.
Producer of film programs on order; producer & distributor of TV film/tape series & industrial & educational films; distributor of open-end film commercials (made for TV); artists representative; sales representative.

DIAMOND P

21130 Costanso
Woodland Hills, CA 91364
Phone: 818-702-9723
Pam Smith

DIGITAL IMAGES

651 Beacon St.
Boston, MA 02215
Phone: 617-267-6400
Cheryl Pirello Neeson
Producer of graphics & on-air animation.

DINER+ALLIED FILM & VIDEO SERVICES

620 3rd St.
San Francisco, CA 94107-1902
Phone: 415-777-1700
Fax: 415-957-1842
Roy E. Diner, v.p. & gen. mgr.
Scott Burnett, sales mgr.
Tina Liadis, customer service
16mm & 35mm lab services; film to tape; mass cassette duplication; standards conversion; macrovision; distribution services.

DISCOVERY PRODUCTIONS

315 Central Park W
No. 8E
New York, NY 10025
Phone: 212-752-7575
David Epstein, pres.
Rafael Epstein, v.p.
Norma Lesser, program development & sales
Producer of film/tape spot commercials, programs on order, TV film/tape series, industrial & educational subjects, newsreels, open-end film commercials (made for TV).

DIXIE ENTERTAINMENT PRODUCTIONS INC.

215 Long Beach Blvd.
Box 2
Long Beach, CA 90802
Phone: 213-491-0332
Raymond L. Jacobs, pres.
Gil Benzevi, exec. v.p.
Rudy Gerren, v.p.
Produces & distributes programs to television & cable including children's, action, sports, health, animation, science fiction & adventure. Production & post production.

DOMAIN TELEMEDIA

289 Main Place
Carol Stream, IL 60188
Phone: 312-668-5300
Eric Thurman, pres.
Video production & editing facilities.

DOW JONES NEWS SERVICES

200 Liberty St.
New York, NY 10281
Phone: 212-416-2420
Robert Neil Williams, national sales dir.
Business & financial news reporting via newsprinters & CRT display devices throughout each business day.

DREW ASSOCIATES INC.

575 Madison Ave.
Suite 1006
New York, NY 10022
Phone: 212-605-0225
Fax: 914-277-5567
Robert L. Drew, pres.
Anne Drew, v.p.

Branch Office:

SOMERS, NY 10589: Edit Center, Butler Hill Rd. Phone: 914-277-4100.
Producer of public affairs & entertainment documentaries, client films & corporate video newsletters.

DU ART VIDEO

(Div. Du Art Film Laboratories Inc.)
245 W. 55th St.
New York, NY 10019
Phone: 212-757-4580
Telex: 640 253 DU ART NYK
Robert M. Smith, pres.
Timothy J. Spitzer, gen. mgr. & sales
Videotape post-production facility & film laboratory; video editing; tape duplication; film-to-tape & tape-to-film transfers, 16mm & 35mm processing & printing.

DUBIE-DO PRODUCTIONS INC.

One Laurie Dr.
Englewood Cliffs, NJ 07632
Phones: 212-765-4240; 201-568-4214

Richard S. Dubelman
Producer of film/tape spot commercials, film programs on order & industrial & educational films; distributor of motion picture features; film handlers; artists representative; recording facilities; studio facilities for rent; other services.

CAL DUNN STUDIOS INC.

Box 388670
Chicago, IL 60638-8670
Phone: 312-644-7600
Cal Dunn, v.p.
Television programming & TV commercials; corporate, medical & general presentations & information films.

MICHAEL DUNN PRODUCTIONS

2920 Orange Brace Rd.
Riverwoods, IL 60015
Phone: 312-940-0150
Michael Dunn, pres.
Production of motion pictures & videotape.

THE DURAFILM CO.

137 N. La Brea Ave.
Hollywood, CA 90036
Phone: 213-936-1156
Madelon Cohen, pres.
Lee Suparak, laboratory mgr.
Services, machinery, chemicals & editorial supplies to preserve, maintain & restore film, microfilm & video tape.

DYNOCOMM PRODUCTIONS

27285 Las Ramblas
Suite 130
Mission Viejo, CA 92691
Phone: 714-582-1834
Fax: 714-582-5693
Alan Gibby, pres.
Wayne Smith, v.p., production
Todd Udall, v.p., mktg.
Paul Jenner, producer & dir.
All phases of programming production & post-production; specializing in sports.

EARTHRISE ENTERTAINMENT INC.

1974 Broadway
Suite 200
New York, NY 10023
Phone: 212-724-3250
Robert G. McBride, pres.
Producer of motion picture features, industrial & educational films, motion picture shorts, TV film/tape series, film/tape spot commercials & film programs on order.

EBBETS FIELD PRODUCTIONS

Wykagyl Station
Box 42
New Rochelle, NY 10804
Phone: 914-636-1281
David Saperstein, pres.
Producer of feature & TV movies, film programs on order, TV film/tape series, industrial & educational films, religious films, slides, slide film commercials & theatrical shorts; other services.

EBONY/JET SHOWCASE

(Johnson Publishing Co. Inc.)
820 S. Michigan Ave.
Chicago, IL 60605
Phone: 312-322-9409
Fax: 312-322-0605
Telex: 25-4119
Linda Johnson Rice, pres.
Ozzie Bruno, v.p., TV sales & syndication
Producer & distributor of programming.

ECI MARKETING INC.

12 W. 27th St.
New York, NY 10001
Phone: 212-889-8802
Program inserts, talk shows & series.

Program Sources

ECUMEDIA NEWS

815 Second Ave.
New York, NY 10017
Phone: 212-682-3295
David Cassady, exec. dir.
Audio reports for radio: Voicers, actuals, commentary, movie & book reviews & features on the news of religion.

EDITEL-CHICAGO

(Div. of Scanline Communications Inc.)
301 E. Erie
Chicago, IL 60611
Phone: 312-440-2360
Fax: 312-440-1573
Robert Coleman, pres.
Suzanne Salvage, v.p.
FT color correction; editing; montage; audio suite; effects; animation design group; stage facility.

EDSTAN STUDIO WEST

321 W. 44th St.
New York, NY 10036
Phone: 212-489-1190
Fax: 212-265-9528
Bob West, pres.
Paul Land, v.p.
Computer graphics; screened & line conversions; full service photo lab. Specializing in slides for networks.

ED-VENTURE FILMS

1122 Calada St.
Los Angeles, CA 90023-3115
Phone: 213-261-1885
William E. Hines, pres.
Robert E. Hines, v.p.
Producer of film/tape spot commercials, film programs on order, industrial & educational films, open-end film commercials (made for TV), religious films & theatrical shorts; stock footage; media consultants; other services.

RALPH EDWARDS/STU BILLET PRODUCTIONS

1717 N. Highland Ave.
Los Angeles, CA 90028
Phone: 213-462-2212
James B. Pollock, v.p.
Producer/packager of network & syndicated TV shows.

ELECTRA PICTURES INC.

3 Dallas Communications Complex
LB 91
Irving, TX 75039-3510
Phone: 214-869-2462
Fax: 214-556-9526
Telex: 249626 LPX UR
I. Joseph Pope, pres.
Leeleen P. Childers, v.p., program development
David R. King, v.p., syndication & sales
Television programming distribution & sales.

BERT ELLIOTT SOUND INC.

2080 Peachtree Industrial Court
Suite 114
Atlanta, GA 30341
Phone: 404-452-1140
Bert Elliott, pres.
Margie Gorney, studio mgr.
Audio production; 24-track facility; original music for film, video & multi-image productions.

DON ELLIOTT PRODUCTIONS

15 Bridge Rd., Stonybrook
Weston, CT 06883
Phones: 203-226-4200; 212-679-5670
Doris Elliott, pres.
Dean Elliott, v.p.
Doranne Elliott, v.p., sales
Linda Kavaris, studio mgr.
Ellen Fagan, secy.
David Hart
Deodoro Perez

Music library & production; recording facilities; 24-track recording studio for rent.

ELLIS ENTERPRISES

1231 Yonge St.
Suite 201
Toronto, Ont. M4T 2T8
Canada
Phone: 416-924-2186
Fax: 416-924-6115
Telex: 06-22435 ENTERPRISE TOR
Ralph C. Ellis, chmn.
R. Stephen Ellis, pres.
Cathy J. Ellis, dir. of mktg.
TV program distributors in Canada for programs from outside of North America; distributors of Canadian TV programs for the international market.

EMERALD ENTERTAINMENT INC.

160 E. Grand Ave.
Chicago, IL 60611
Phone: 312-222-1200
Richard Grove, pres.

EMPIRE FILMS INC.

905 West End Ave.
New York, NY 10025
Phone: 212-663-1947
A. Joseph Handel, pres.
Distributor of motion picture features; importer of films; sales representative.

ENCYCLOPAEDIA BRITANNICA EDUCATIONAL CORP.

310 S. Michigan Ave.
Chicago, IL 60604
Phones: 312-321-7308; 800-621-3900
TWX: 910-221-5573
Joseph Elliott, pres.
James Burnette, v.p.
Producer & distributor of film & video materials for education, business & industry.

ENOKI FILMS USA INC.

4970 Odessa Ave.
Encino, CA 91436
Phone: 818-907-6503
Fax: 818-907-6506
Telex: 988883
Yoshi Enoki, pres.
Ricki Ames, v.p.
Production & distribution of children's animated series and feature films.

ENTERPRISES PRODUCTIONS INC.

421 S. Beverly Dr.
7th Floor
Beverly Hills, CA 90212
Phone: 213-286-0052
Fax: 213-286-9112
Jack H. Harris, pres.
Producer & distributor of theatrical feature films, theatrical shorts & stock footage; importer & exporter of films.

ENTERTAINMENT NETWORK

11111 Santa Monica Blvd.
Suite 1210
Los Angeles, CA 90025
Phone: 213-478-1266

ENTERTAINMENT PROGRAMMING SERVICES LTD.

(Astral TV Films/20th Century-Fox TV/Columbia Pictures TV)
720 King St. W
Suite 600
Toronto, Ont. M5V 2T3
Canada
Phone: 416-364-3894
Fax: 416-364-8565; 416-364-6192
Telex: 06-22411
David W. Jackson, pres.
Howard Slutskan, dir., national sales
Vanda M. Macura, dir., client services & pay TV sales

Branch Office:

MONTREAL, QUE. H4N 2G5: 175 Montpelier Blvd. Phone: 514-748-1348. Telex: 05-826734. Fax: 514-748-1348. Michelle Raymond, v.p., French-Canadian market sales
Distributor of programming to Canadian commercial & pay TV.

ENVOY PRODUCTIONS INC.

2185 Hampton Ave.
St. Louis, MO 63139-2983
Phones: 314-647-4900; 800-752-9636
Fax: 314-647-6923
Telex: 590083
Cable: LULALE
William Jackson, mgr., media sales & promotion
Linda Hirschbuehler, account exec., international TV sales
Sandi Clement, account exec., domestic TV syndication
Producer, distributor & syndicator of religious TV series & specials; producer & distributor of foreign language TV series & specials; videocassettes; radio; syndicated religious, country rock; Spanish programming.

THE E. O. CORP.

Box 184
Shelby, NC 28150
Phone: 704-482-0611
Earl Owensby, pres.
Gene Blackburn, v.p.
Linda Comer, secy.
Mike Putnam, sales mgr.
Motion picture production facilities.

THE EPISCOPAL RADIO-TV FOUNDATION

3379 Peachtree Rd. NE
Atlanta, GA 30326
Phone: 404-233-5419
Harold B. Robinson, chmn.
TV & radio programming; audio & video cassettes.

ESSENCE TELEVISION PRODUCTIONS INC.

1500 Broadway
6th Floor
New York, NY 10036
Phone: 212-642-0600
Clarence O. Smith, pres. & sales mgr.
Ray Horn, syndicator
Producer & distributor of syndicated TV programs.

EUE/SCREEN GEMS

222 E. 44th St.
New York, NY 10017
Phone: 212-867-4030
Fax: 212-867-4503
George Cooney, chief exec. officer
Jay Kenny, exec. v.p. & gen. mgr.
Nick Bavaro, v.p. & dir. of operations
John Clarke, v.p., finance
Lee Davis, exec. producer
Stephen J. Gould, v.p. & dir., mktg.
Thorpe Shuttleworth, v.p., legal affairs
David Elliot, dir.
Mike Elliot, dir.
Leland Smith, dir.
Mickey Trenner, dir.

West Coast Div.:

BEVERLY HILLS, CA 90212: 150 El Camino Dr. Phone: 213-275-5936. Cathy Pogoda, sales

Midwest Div.:

CHICAGO, IL 60614: 22 W. Erie. Phone: 312-915-0305. Wynn Zelen, sales
Full service video and film production including six sound stages in New York with lighting and grip equipment, prop room, camera room, casting stage, 35mm & 16mm projection rooms and conference rooms.

EURAMCO INTERNATIONAL INC.

9430 W. Washington Blvd.
Suite One
Culver City, CA 90230
Phone: 213-204-4801
Fax: 213-204-0447
Telex: 704514 ROMANOGP UD
Raffaele Renato Romano, pres.
Alice Campbell Romano, v.p.
Rochelle Torres, exec. assistant
International film distributor.

EUROPEAN TELEVISION INC.

316 W. 75th St.
New York, NY 10023
Phone: 212-874-3333
Timothy D. McInerney
John Musilli
Stephan Chodorov
Jochen G. Balan
Robert Shofly
Jayne Clement
Europe Tonight & Europe Specials; news & special features to & from Europe.

EXCEL TELEMEDIA INTERNATIONAL CORP.

745 Fifth Ave.
Suite 1516
New York, NY 10151-0077
Phone: 212-371-7333
Ken Israel, pres.
Joan Israel, v.p.
Allen G. Hart, v.p.
Tom Thuman, sales
Bill Seymour, sales
Rita Leone, Canadian sales

Sales Office:

ENGLAND: SR Programs International, 98 Mount St., London, W1Y 5HE. Phone: 441-409-2764. Fax: 01-629-1696. Steve Roberts, foreign sales; Stanley Darer, foreign sales; Susan Darer, foreign sales
Worldwide producers & distributors of feature films, series & specials to the electronic media.

EXPANDED ENTERTAINMENT

2222 S. Barrington Ave.
Los Angeles, CA 90064
Phone: 213-473-6701
Fax: 213-477-3066
Terry Thoren, pres.
Distributor of short films.

EYE CONTACT INC.

1435 Center St.
Oakland, CA 94607
Phone: 415-836-1180
Fax: 415-835-1314
Carla Itzkowich, pres.
Norma Armon, v.p.
Production & translation of television programming into foreign languages.

E.Y.R. PROGRAMS INC.

130 W. 42nd St.
Room 652
New York, NY 10036
Phone: 212-575-9566
Charles Salzman, pres.
Feature film programming.

JERRY FAIRBANKS PRODUCTIONS

Box 50553
Santa Barbara, CA 93150
Phone: 805-969-7001
Jerry Fairbanks, exec. producer
Producer & distributor of motion picture features & shorts, industrial & educational films, theatrical shorts; stock footage; exporter of films.

FAITH FOR TODAY

1100 Rancho Conejo Blvd.
Newbury Park, CA 91320
Phone: 805-373-7700
Fax: 805-373-7701

Daniel G. Matthews, exec. producer/director
Half-hour Christian magazine format television and video products.

FAMILY FILMS

3558 S. Jefferson Ave.
St. Louis, MO 63118
Phone: 314-664-7000
John Gerber, pres.
Peter Wille, exec. dir.
Robert Garmatz, mktg.
Producer & distributor of 16mm religious films & videos.

FAMILY GUIDE NETWORK

Fox Pavilion
Suite A-1
Jenkintown, PA 19046
Phone: 215-887-7010
Distributor of 30-minute direct response programming.

FAMILY THEATER INC.

7201 Sunset Blvd.
Hollywood, CA 90046
Phone: 213-874-6633
Patrick Payton C.S.C., pres.
Patricia Purcell, asst. mgr.
Dennis Roverato, mgr., administration
Austin Peterson, consultant
Nicholas Royce, distribution coordinator
Producer & distributor of religious films.

F. A. P. VIDEOD—See Fine Arts Productions

FARKAS FILMS INC.

385 Third Ave.
New York, NY 10016
Phone: 212-679-8212
Fay E. Robison, pres.
M. Finley, secy.-treas.
Studio facilities for rent.

FBC ENTERTAINMENT

(a division of Fox Bcstg. Co.)
1059 S. Hayworth
Los Angeles, CA 90035
Phone: 213-938-3153
Garth Ancier, pres.

FEATURES INTERNATIONAL

Box 64503
Virginia Beach, VA 23464
Phone: 804-523-0628
Fax: 804-523-9188
Stan Jeter, pres.
Steven Newton, v.p. & dir., sales
TV program & film production & distribution; media placement.

DON FEDDERSON PRODUCTIONS

16255 Ventura Blvd.
Suite 205
Encino, CA 91436
Phone: 818-986-3118
Don Feddersen, chmn.
Producer of TV film/tape series.

RICHARD FEINER & CO. INC.

230 Park Ave.
New York, NY 10169
Phone: 212-687-5444
Richard Feiner, pres.
Producer & distributor of TV film/tape series; distributor of motion picture features & shorts; exporter of films.

TONI FICALORA PRODUCTIONS

11 Janet Terrace
Irvington, NY 10533
Phone: 914-591-7344
Anthony Ficalora, pres.
John A. Ficalora, v.p. & exec. producer
Michael A. Ficalora, v.p.
Paul Anthony, production mgr.
Producer of film/tape spot commercials.

FILMACK STUDIOS

1327 S. Wabash Ave.
Chicago, IL 60605
Phone: 312-427-3395
Fax: 312-427-4866
Joseph R. Mack, pres.
Robert N. Mack, production mgr.
Producer of animation, motion graphic logo films & commercials, motion picture shorts, film/tape spot commercials, slides, slide films, theatrical shorts; transfers of slide shows & motion picture films to videotape, 1/2 VHS videotape duplication and product packaging.

FILM CORE

849 N. Seward St.
Hollywood, CA 90038
Phone: 213-463-4626
Steve McCoy, pres.
Charles Chuback, v.p.
Brenda Franks, supervisor
Film & video editing; print & tape distribution.

FILMFAIR

10900 Ventura Blvd.
Studio City, CA 91604
Phones: 213-877-3191; 818-766-9441
Fax: 818-766-8786
Gus Jekel, pres.
Ted Goetz, exec. v.p.
Joe Murray, dir.
Bonnie D'Andrea Jekel, producer
Anita Miller, producer
Cheryl Abood, producer
Michel DeMers, producer, educational
Eileen Kramer, sales

Branch Offices:

CHICAGO, IL 60610: 22 W. Hubbard. Phone: 312-822-9200. Joanne Bittman, exec. producer; Linton Suttner, dir.; Alton Brown, dir.; David Lamb, dir.; Jim Robinson, sales

NEW YORK, NY 10003: 101 Fifth Ave., 4th Floor. Phone: 212-807-6565. Dan Lundmark, exec. producer; Mike McNamara, dir.; Maggie Klein, sales
Producer of TV specials, music videos, film/tape spot commercials, industrial & educational films, cel animation, computer graphics & live action

FILMFAIR COMMUNICATIONS

10621 Magnolia Blvd.
North Hollywood, CA 91601
Phone: 818-985-0244
Fax: 818-766-8786
Telex: 910-499-2657
Michel DeMers, v.p. & gen. mgr.
Ethel Poirier, sales & mktg.
Distributor & producer of 16mm educational films & video programming (purchase or lease).

FILMLIFE INC./FORTRESS FILM DEPOSITORY

(The Fortress Film Depository)
The Film/Video Hospital
141 Moonachie Rd.
Moonachie, NJ 07074
Phone: 201-440-8500
John Natali, chmn.
Milton Miller, vice chmn.
Marvin A. Bernard, pres. & chief exec. officer
Siggi B. Wilzig, chmn., finance
Sheila N. Bernard, sr. v.p.-secy.
Paul Delplace, gen. mgr.
Russell Dupree, chief design engineer
Nelly Morales, technical supervisor
Russell Knapp, gen. counsel
Ben Harris, west coast sales dir.
Film rejuvenation, restoration, protection & preservation; film transfer to video; TV film storage, shipping & distribution worldwide; repair (scratch removal) syndicated film shows, features & home movies before & after videotape transfer; editing services;

commercial inspection & deletion; mounting, unmounting, conforming & cartridge loading & unloading; national & international booking service.

FILM OPTICALS INC.

144 E. 44th St.
New York, NY 10017
Phone: 212-697-4744
Andrew Delio, pres.
Phil Rosensweig, v.p.
Animation; optical effects.

FILMS AFIELD

Box 3022
Boise, ID 83703
Phone: 208-344-5145
Tom Hotchkiss, pres.
Coral Hotchkiss, v.p.
Michael Boerner, assoc. dir.
Specializing in overseas religious film production, theatrical & documentary, independent & contract. Maintains office in New Zealand.

FILMS FIVE INC.

42 Overlook Rd.
Great Neck, NY 11020
Phone: 516-487-5865
Walter Bergman, studio operations
Producer & distributor of film/tape spot commercials.

FILMS FOR EDUCATORS/FILMS FOR TELEVISION

420 E. 55th St.
Room 6U
New York, NY 10022
Phone: 212-486-6577
Rochelle Bebell, pres.
Harlan Bruce Bebell, exec. producer
Producer & distributor of animation, industrial & educational films, motion picture shorts, TV film/tape series, film programs on order; slides, slide film commercials, theatrical shorts & stock footage; laboratory facilities & services; properties for lease & sale.

FILMS INC.

(Div. of Public Media Inc.)
5547 N. Ravenswood Ave.
Chicago, IL 60640
Phone: 312-256-4730
TWX: 910-694-3521
Charles Benton, chmn.
Wendell Shackelford, pres. & chief exec. officer
Wes Monty, chief financial officer
Al Green, pres., entertainment div.
Mike Stickney, v.p., mktg. & administration
Gale Livengood, pres., educational div.
Ed Wakeham, v.p., operations & administration
Betty McClean, dir., TV sales
Distributor of motion picture features & shorts, industrial & educational films, newsreels, foreign language films & TV film/tape series.

FILMS OF INDIA

Box 48303
Los Angeles, CA 90048
Phone: 213-383-9217
R. M. Bagai, pres.
Distributor of motion picture features & shorts, industrial & educational films (lease or rent), religious films, foreign language films, TV film/tape series, documentaries, theatrical shorts & stock footage; importer of films; properties for lease.

FILM SERVICE CORP.

3487 West 2100 South
Suite 101
Salt Lake City, UT 84119
Phone: 801-973-3227
Richard V. Thiriot, gen. mgr.
Program consultants & film buyers.

FILMTREAT INTERNATIONAL CORP.

42-24 Orchard St.
Long Island City, NY 11101
Phone: 718-784-4040
Yar W. Mociuk, pres.
Sam Borodinsky, exec. v.p.
16mm, 35mm & 70mm film inspection, repair, rejuvenation, storage & distribution.

FILMWORLD TELEVISION INC.

685 Fifth Ave.
New York, NY 10022
Phone: 212-752-5050
Fax: 212-838-9642
Telex: 662468 FILMUW
Beverly Partridge, pres.
Alexander W. Kogan Jr., exec. v.p.
Deborah Dave, v.p.
Harold Warren, mgr., business affairs
Independent movie producer's sales agency. Corporate affiliates own various interests in over 200 feature films & distribute films theatrically in U.S. Products for theatrical & non-theatrical release, television, cable, satellite, video. Program syndication.

FINANCIAL NEWS NETWORK

6701 Center Dr. W
Los Angeles, CA 90045
Phone: 213-670-1100
Mike Wheeler, exec. v.p. & gen. mgr.
C. Steven Bolen, exec. v.p. & chief financial officer
Gil Faccio, sr. v.p., affiliate relations
Rick North, sr. v.p., ad sales
Tom Lucas, v.p., mktg.
John Morse, v.p., research

Other Bureaus:

CHICAGO, IL 60611: 435 N. Michigan Ave., Suite 915. Phone: 312-670-0255

NEW YORK, NY 10022: 320 Park Ave. Phone: 212-891-7300

Live financial & business news; stock market quotes, commodity news, general business news, interviews. Syndicated half-hour & hour financial wrap-up.

FIORE FILMS INC.

118 Mallory Ave.
Jersey City, NJ 07304
Phone: 201-432-4474
Albert A. Fiore, pres.
Producer of film/tape spot commercials, film programs on order, newsreels, slides and slide film commercials; producer & distributor of industrial & educational films; film handlers; sales representative; other services.

FIRST CHICAGO TELEMEDIA SERVICES

One First National Plaza
Suite 0393
Chicago, IL 60670-0393
Phone: 312-407-3461
Ted Prohov, mgr.
Non-broadcast video & audio communication development, production, post-production.

FIRST LIGHT PRODUCTIONS

1245 N. Graycroft Ave.
Madison, TN 37115
Phone: 315-865-1414
Mac Allen, pres.
Paula Cole, v.p.

FIRST TIME PRODUCTIONS INC.

4919 Scorpio Court
Bakersfield, CA 93309
Phone: 805-397-4509
Gene Demari

FISHING THE WEST

5484 S. E. International Way
Milwaukie, OR 97222
Phones: 503-654-0092; 800-523-0927
Fax: 503-656-0245
Larry Schoenborn, exec. producer

Program Sources

Lana Coon, dir., syndication
Craig Shreeve, dir., mktg.
Studio production facilities for TV commercials & video productions; TV series.

FLAGG FILMS INC.

Box 1107
Studio City, CA 91604
Phone: 213-985-5050
Don Flagg, pres.
Ethel Taylor, office mgr.
Producer of animation; film/tape spot commercials; film programs on order; TV film/tape series; open-end film commercials (made for TV); stock footage; producer & distributor of industrial & educational films.

FORMAN PRODUCTIONS INC.

1000 Clint Moore Rd.
Boca Raton, FL 33487
Phone: 407-994-9111
Fax: 407-241-0707
Scott J. Forman, pres.
Glenn A. Forman, v.p.
Kyle L. Campbell, producer & dir.
Patsy Norman, assoc. producer
Stuart Scoon, production asst. & editor
Bill Freeling, production asst.
Producer of motion picture & videotape programs & commercials, documentaries, music videos & business films. 3/4-inch editing suite, 3/4-inch & 1-inch tape to VHS & Beta duplication facilities.

FORMAT PRODUCTIONS

4253 Reyes Dr.
Tarzana, CA 91356
Phone: 818-987-2390
Herbert Klynn, pres.
Marvin Klynn, exec. v.p.
Producer of animation, motion picture features, open-end film commercials (made for TV), motion picture shorts, TV film/tape series, film/tape spot commercials, film programs on order & theatrical shorts.

FOUR STAR INTERNATIONAL INC.

(Four Star Entertainment Corp.)
2813 W. Alameda Ave.
Burbank, CA 91505-4455
Phone: 818-842-9016
Telex: 289309 Fourstar LSA
Cable: FOURSTARINT
Alfred Markim, chmn. & chief exec. officer
Jim Bullard, v.p., finance
Robert F. Neece, v.p., domestic sales
Kurt Gardner, dir., promotion
Producer & distributor of TV film/tape series & programs; distributor of motion picture features.

FOX/LORBER ASSOCIATES

432 Park Ave. South
New York, NY 10016
Phone: 212-686-6777
Fax: 212-685-2625
Telex: 425 730 FOXLOR
Richard Lorber, pres.
David M. Fox, chief exec. officer
Susan J. Margolin, v.p., North American theatrical & home video sales
Sheri Levine, v.p., business affairs
Robert Miller, mgr., syndicated sales, east coast
Paul Greifinger, mgr., syndicated sales, west coast, Los Angeles
Rena Ronson, dir., international sales & mktg.
David Linde, dir., international sales
Worldwide distributor of home video & television programming; national syndicators.

SANDY FRANK FILM SYNDICATION INC.

115 East 57th St.
Suite 1410
New York, NY 10022
Phone: 212-759-9199
Sandy Frank, pres.

FREBERG LTD.

8730 Sunset Blvd.
Suite 503
Los Angeles, CA 90069
Phone: 213-657-6550

FREEDOM SPORTS NETWORK

(Subsidiary of King Broadcasting Co.)
214 E. Cheyenne Mountain Blvd.
Colorado Springs, CO 80906
Phone: 719-540-0110
Fax: 719-579-0712
Ron DeLorenzo, pres.
John Gutman, v.p.
Pam DeBord, dir., affiliate relations
Carl Daikeler, regional mgr.
Doug Hacker, regional mgr.
Mark Zelenz, regional mgr.

Branch Office:

NEW YORK, NY 10016: 44 E. 32nd St., 9th Floor. Phone: 212-696-5461. Fax: 212-889-8092
Full service syndication, production and marketing.

FREMANTLE INTERNATIONAL INC./TALBOT TELEVISION LTD.

660 Madison Ave.
New York, NY 10021
Phone: 212-421-4530
Fax: 212-207-8357
Telex: 423459
Paul Talbot, pres.
David Champtaloup, sr. v.p.
Fannie Mack, treas.
Carol DeLuca, asst. to treas.
Josh Braun, v.p., global operations
Julie Zulueta-Corbo, v.p., Latin American sales & home video
Ellen Windemuth, v.p., acquisitions & co-productions
Dawn Skelton, publicity
Barbara Platoff, asst. to pres.

Branch Offices:

AUSTRALIA: Fremantle International Productions Pty. Ltd., 21 Charles St., St. Leonards

CANADA: 1650 Avenue Rd., Toronto, Ont.

ENGLAND: Talbot Television Ltd., Greendon House, 7C/D Bayham St., London, NW1 0EY.
Tony Gruner, chief exec. officer; Peter Baker, v.p., sales
Distributor of motion picture features & shorts, TV film/tape series & kinescope.

FRIES DISTRIBUTION CO.

6922 Hollywood Blvd.
Hollywood, CA 90028
Phone: 213-466-2266
Fax: 213-462-0881
Telex: 3781675 FDC
Charles W. Fries, chmn. & pres.
Ave Butensky, exec. v.p., domestic distribution
Tony Habeeb, sr. v.p., mktg. & promotion
Larry Friedrichs, exec. v.p., international
Peter Schmid, sr. v.p., mktg. & sales
Louis M. Wexner, v.p., advertising & promotion
Paula Fierman, v.p., international
Henry Seggerman, v.p., acquisitions
Tamara Morran, dir., distribution services
Don Golden, v.p., western regional sales
Tim Newman, v.p., midwestern region
Mike Murashko, eastern sales mgr.
Maria Veltre, dir., sales administration, international
Tony Lytle, dir., European operations
Tom Camarda, account exec.
Production, domestic & foreign distribution for theatrical, home video, TV & pay TV.

FUNNYWORLD PRODUCTIONS INC.

1040 N. McCadden Place
Hollywood, CA 90038
Phone: 213-464-7491

Jim Hawthorne
Linda Grinberg
Producer & distributor of TV film/tape series.

GANNETT PRODUCTION SERVICES/KUSA-TV

1089 Bannock St.
Box 5667
Denver, CO 80217
Phone: 303-893-4477
Fax: 303-825-1562
Tim Dietz, v.p., broadcast operations
Jim Berger, operations mgr.
Full service film/video production & post-production facility producing television commercials, documentaries, industrials & programming for commercial & cable television.

FRANK GARI PRODUCTIONS INC.

34 E. Putnam Ave.
Greenwich, CT 06830
Phone: 203-661-3970
Frank Gari, pres.
Henry Kavett, dir., mktg., IGC
Stuart Saginor, dir., advertising, IGC
Jack King, sales rep., King Communications, Boston
Ross Marr, dir., operations
Ron Frangipane, sr. producer
Daniel Baker, sr. producer
Christian Gari, producer
Kimberly Gari, operations
Lee Bush, sales rep., Cleveland

Branch Offices:

BOSTON, MA 02116: 20 Park Place, Suite 613. Phone: 617-350-0077.

KENILWORTH, NJ 07033: Box 555. Phone: 201-245-7600.

KIRTLAND, OH 44094: Phone: 216-292-5372.
Producer of station & network music themes & promotional campaigns; custom & syndicated compositions; creator of TV news identity packages; radio station music packages.

GATEWAY FILMS

Box A
Lansdale, PA 19446
Phone: 215-584-1893
A. Kenneth Curtis, gen. mgr.
Distributor of motion picture features, documentaries, religious films & TV film/tape series.

GAYLORD PRODUCTION CO.

66 Music Square W
Nashville, TN 37203
Phone: 615-327-0110
Fax: 615-320-7473
TWX: 592545
Jane D. Grams, v.p. & gen. mgr.
Production of syndicated, cable & network series.

GAYNES PRODUCTIONS LTD.

6918 Oporto Dr.
Hollywood, CA 90068
Phone: 213-874-6909
Lloyd H. Gaynes, exec. producer
Joyce Taylor, producer-writer
Kirsten Tellez, producer-writer
Producer of TV film/tape series.

GENESIS ENTERTAINMENT

5743 Corsa Ave.
Suite 216
Westlake Village, CA 91362
Phone: 818-706-6341
Fax: 818-707-0785
Gary Gannaway, chmn. & chief exec. officer
Wayne Lapoff, pres.
Betsy T. Green, exec. v.p., mktg.
J. Phillip Oldham, exec. v.p., domestic sales
Don Springer, sr. v.p., sales
Diane Galella, v.p., research

Jerry Weaver, v.p., sales
Stanley Sherman, v.p., sales
Grant Norlin, v.p., sales
Barry Wallach, regional sales mgr.
Rob Wussler, southeast sales mgr.
T. J. Kirby, account exec.

Research & Sales Office:

NEW YORK, NY 10017: 440 Lexington Ave., 13th Floor. Phone: 212-687-4840. Fax: 212-808-9805

Branch Office:

ATLANTA, GA 30305: 3155 Roswell Rd., Suite 330. Phone: 404-231-5334. Fax: 404-237-2859
Domestic & international TV distribution.

G. G. COMMUNICATIONS INC.

111 French Ave.
Braintree, MA 02184
Phone: 617-843-4860
Nicholas W. Russo, pres.
Rick Russo, v.p.
Producer of film programs on order & industrial & educational films; producer & distributor of TV film/tape series; distributor of motion picture features; foreign language films; exporter of films; importer of films & TV film series; other services.

GGP SPORTS

(Golden Gaters Productions)
400 Tamal Plaza
Corte Madera, CA 94925
Phone: 415-924-7500
Fax: 415-924-0264
Telex: 9103842025
Easylink: 62029144
David Peterson, pres.
Robert C. Horowitz, v.p. & gen. mgr.
Henry Schneidman, gen. sales mgr.
Barry Siegel, mgr., GGP Events
Jim Keever, ad sales
Craig Stanford, sponsor sales
Peggy Newell, station relations

Syndication Dept.:

Anna E. Owens, regional account mgr.
Leslie Lombre, station sales
Ad sales; television production & syndication; sports & entertainment packages; event promotions & full service video facility.

GILBERT ALTSCHUL PRODUCTIONS—

See The Altschul Group

GILSON INTERNATIONAL

9200 Sunset Blvd.
Suite 1005
Los Angeles, CA 90069
Phone: 213-274-1228
Ken Page, pres.
Series, movies & miniseries.

GLOBAL NEWS SERVICES

Box 64503
Virginia Beach, VA 23464
Phone: 804-523-0628
Fax: 804-523-9188
Lionel Williams, exec. dir.
Steven Newton, dir., sales
TV, radio, wire & satellite newsfeeds & programming from southern Africa.

GLOBAL VISION GROUP

550 Biltmore Way
9th Floor
Coral Gables, FL 33134
Phone: 305-442-3410
Fax: 305-447-1389
Telex: 441827 FINSERUI
Cesar O. Diaz, v.p.
International distributor of programming for television.

GLOBO TV NETWORK-BRAZIL

Rua Lopes Quintas, 303
Rio de Janeiro, 22460
Brazil
Phone: 55-21-529-2000
Fax: 55-21-294-2042

U.S. Office:

NEW YORK, NY 10022: Globo International,
909 Third Ave., 21st Floor. Phone:
212-754-0707. Felipe Rodriguez
Production & distribution of series & specials.

GOLD COAST COMMUNICATIONS INC.

2854 Colorado Ave.
Santa Monica, CA 90404
Phone: 213-453-3664

JEFF GOLD PRODUCTIONS INC.

13900 Panay Way, M319
Marina Del Rey, CA 90292
Phone: 213-827-9165
Jeff Gold, pres.
Walter Gold, v.p.
Full production services, both film and video.

GOLDEN TV

3716 Barnham Blvd.
Suite B-110
Los Angeles, CA 90068
Phone: 213-874-5400
Hal Golden, pres.

Branch Office:

NEW YORK, NY 10016: 245 E. 40th St.
Phone: 212-661-1337

GOLDEN WEST VIDEOTAPE

5800 Sunset Blvd.
Box 500
Hollywood, CA 90028
Phone: 213-460-5866
Don Patton, gen. mgr.
Studio facilities for rent; other services.

THE SAMUEL GOLDWYN TELEVISION CO.

10203 Santa Monica Blvd.
Suite 500
Los Angeles, CA 90067
Phone: 213-552-2255
Fax: 213-284-8493
Telex: 667348 GOLDSAM
Samuel Goldwyn Jr., chmn. & chief exec.
officer
Meyer Gottlieb, pres. & chief operating officer
J. Michael Byrd, sr. v.p., operations
Norman Flicker, sr. v.p., business affairs
Hans Turner, v.p., controller
Dan Gelfand, v.p., advertising
Steve Rothenberg, v.p., theatrical sales
Tom Bodley, v.p., motion pictures & television
facilities
Ann Dubinet, v.p., international sales
Anne Templeton, v.p., acquisitions
Leonie de Picciotto, v.p., publicity
Ray Solley, v.p., television development
Judy Levitow, national dir., 16mm sales
Tricia Conroy, media dir.
Nancy Lund, dir., administration
Jeffrey Levine, dir., development
Howard Cohen, dir., theatrical acquisitions
Lora Fox, dir., television acquisitions
Dave Zimmerman, mgr., advertising
Jill Jungheim, mgr., southern div. sales
Phoebe Peckos, mgr., western div. sales
Dawn Dubovsky, field operations mgr.,
publicity
Gil Wishnick, story editor
Laurel Bleadon, distribution services
coordinator

TV Sales:

Richard H. Askin Jr., pres., television
distribution
Jack Masters, v.p., ancillary & western sales
Steve Barbour, dir., southeast TV sales
John Barrett, dir., midwest TV sales
Gary Perchick, dir., northeast TV sales

Betsy Green, account exec.
Christie Hawks, acct. exec.
Lora Fox, dir., television acquisitions
Ron Breitstein, dir., research

Branch Offices:

LONDON, W1: St. George House, 14/17 Wells
St., Phones: 01-437-0739; 437-0135. Telex:
262084 SGC UKG. Fax: 01-580-6520

NEW YORK, NY 10022: W. 57th St. Phone:
212-315-3030. Fax: 212-307-6051. Nancy Star,
v.p., east coast development & acquisitions;
Eamonn Bowles, mgr., eastern div. sales;
Alan Lewis, mgr., midwestern div. sales
Syndicated movie packages, first-run
programs.

GOMES LOEW INC.

217 E. 49th St.
New York, NY 10017
Phone: 212-593-9500
Fax: 212-593-9524
Dick Loew, dir.
George Gomes, dir.
Kate Hartley, sales & production
Producer of commercials for television.

DAN GOODMAN PRODUCTIONS INC.

2250 Deer Creek Trail
Deerfield Beach, FL 33442
Phone: 305-428-4413
Daniel R. Goodman, pres.
Carol Goodman, v.p.
Robert Goodman, secy.
Producer of film programs on order &
theatrical shorts; distributor of motion pic-
ture features; TV film/tape series.

MARVIN GOODMAN ASSOCIATES

40 E. 62nd St.
New York, NY 10021
Phone: 212-688-3344
Telex: 237874
Marvin Goodman, pres.
Louise O. Prentiss, exec. asst.
Kenneth A. Silver, secy.-treas.
Distributor of motion picture features, foreign
language films & TV film/tape series; exporter
of films; importer of films & TV film series;
sales representative.

MARK GOODSON PRODUCTIONS

375 Park Ave.
New York, NY 10152
Phone: 212-751-0600
Fax: 212-319-0013
Telex: 361-835
Mark Goodson
Giraud Chester, exec. v.p.
Gil Fates, v.p.
Jonathan Goodson, v.p.
Alan Sandler, v.p., finance
William Egan, v.p. & syndication operations
mgr.
Howard Felsher, producer
Paul Alter, producer
Chester Feldman, producer
Diane Janaver, producer
Mimi O'Brian, producer
Pam Usdan, producer

Branch Office:

LOS ANGELES, CA 90036: 5750 Wilshire
Blvd. Phone: 213-464-4300.
Produces live & syndicated shows.

GOSPEL FILMS INC.

Box 455
Muskegon, MI 49443-0455
Phone: 616-773-3361
Fax: 616-777-1847
Billy Zeoli, pres.
Don Craymer, asst. to the pres.
David R. Anderson, v.p., mktg.
J. R. Whitby, dir., distribution
Jack Kelly, dir., operations
Distributor of religious films and videos.

GOTHAM COMMUNICATIONS

420 E. 55th St.
Suite 7N
New York, NY 10022
Phone: 212-688-9309
Susan Wayne, pres.
Producer of film & tape programs for cor-
porate/documentary & home video markets.

GOULD ENTERTAINMENT CORP.

101 W. 57th St.
Suite 12E
New York, NY 10019
Phone: 212-586-5760
Michael J. Gould, pres.
Distributor of animation, motion picture
features & TV film/tape series; exporter of
films; importer of films & TV film series; sales
representative.

GOULDING-ELLIOTT GREYBAR PRODUCTIONS INC.

420 Lexington Ave.
Suite 2545
New York, NY 10017
Phone: 212-867-9014

G. P. SLIDE CO. INC.

2608 Sunset Blvd.
Houston, TX 77005
Phone: 713-667-9668
Producer of 35mm color slides.

GRANADA TELEVISION INTERNATIONAL LTD.

36 Golden Square
London W1R 4AH
England
Phone: 01-734-8080
Fax: 01-734-8080 ext. 2615 (day); 01-734-1479
(night)
Telex: 27937
Vivien Wallace, chief exec. officer
Stephanie Neville, acting head of sales

Branch Offices:

NEW YORK, NY 10017: 400 Madison Ave.,
Suite 1511. Phone: 212-753-3030 Telex:
62454UW. Fax: 212-753-2283. Leila Maw, dir.;
Merry Mullings, sr. sales exec.; Sally
Millwood, sales exec.

FRANCE: 18 rue Volney, Paris 75002. Phone:
331-4261-7910. Telex: GTANFRA 213008.
Marisa Leccacorvi, sr. sales exec.

SHERRY GRANT ENTERPRISES INC.

17915 Ventura Blvd.
Suite 208
Encino, CA 91316
Phone: 818-705-2535
Sherry Grant, pres.
Rose Colasanti, sales dir.
Bill Moriarity, operations dir.
Production & distribution of short-form televi-
sion programs and other special entertain-
ment projects.

GRAY-SCHWARTZ ENTERPRISES INC.

Teleflex Div.
Box 9239
Calabasas, CA 91302
Phone: 818-702-9888
Marv Gray, pres.
Represents distributors and/or producers in
TV syndication.

THE GREAT ENTERTAINMENT CO.

2170 Broadway
Suite 2275
New York, NY 10024
Phone: 212-787-6291

GREAT PLAINS NATIONAL INSTRUCTIONAL TELEVISION

University of Nebraska
Box 80669
Lincoln, NE 68501
Phones: 402-472-2007; 800-228-4630

Fax: 402-472-1785
Telex: 484340
Lee Rockwell, dir.
Stephen C. Lenzen, assoc. dir.
Richard L. Spence, information coordinator
Distributor of instructional TV series & singles
to classrooms.

GREENE & DEWAR NEW WILDERNESS PRODUCTIONS

13376 Washington Blvd.
Suite 7
Los Angeles, CA 90066
Phone: 213-306-5748
Charles Greene, pres. & producer
Stephen Dewar, v.p. & producer

Administrative Canadian Office:

MARKHAM, ONT. L3P 5Y4: 14 Hallam Rd.
Phone: 416-294-6333
Producer of TV film/tape series & industrial
& educational films.

LARRY GREENE PRODUCTIONS INC.

1151 Sunset Hills Rd.
Los Angeles, CA 90069
Phone: 213-273-0643

THE ART GREENFIELD CO.

7461 Beverly Blvd.
Suite 405
Los Angeles, CA 90036
Phone: 213-939-1124
Art Greenfield, pres.
Robert Stelzer, sales dir.
Distributor of TV, cable TV & home video
programming.

ABNER J. GRESHLER PRODUCTIONS INC.

9200 Sunset Blvd.
Suite 909
Los Angeles, CA 90069
Phone: 213-278-8146
Abner J. Greshler, pres.

Branch Office:

NEW YORK, NY 10019: 119 W. 57th St.
Phone: 212-247-3025. Camille Harris, mgr.
Producer & distributor of motion picture
features, industrial & educational films &
theatrical shorts; artists representative; film
buyer; film handlers; importer of films & TV
film series.

MERV GRIFFIN ENTERPRISES

(A unit of Columbia Pictures Entertainment
Inc.)
1541 N. Vine St.
Hollywood, CA 90028
Phone: 213-461-4701
Merv Griffin, chmn.
Robert J. Murphy, pres.
Peter Barsocchini, v.p., motion pictures &
films for television
Ray Sneath, v.p., games shows & variety

GRIFFITH & TEKUSHAN INC.

630 9th Ave.
No. 1000
New York, NY 10036
Phone: 212-246-0154
Fax: 212-581-4827
Greer G. Griffith, pres.
Mark Tekushan, v.p.
Alexandria Kuemmel, dir., operations
Michele Tedlis, production mgr.
Designs & produces animation packages,
opens, promotions, tags, station IDs & logos.

SHERMAN GRINBERG FILM LIBRARIES INC.

1040 N. McCadden Place
Hollywood, CA 90038-2486
Phone: 213-464-7491
Telex: 269950 SGFL LA
Linda Grinberg, chmn. & chief exec. officer
Bill Brewington, librarian

Program Sources

Branch Office:

NEW YORK, NY 10036-3787: 630 Ninth Ave.
Phone: 212-765-5170. Telex: 265823 SGFL
NY. Bernard Chertok, pres.; Nancy Casey,
head librarian.
Stock & news film library.

GROUP ONE

2 Bryant St.
San Francisco, CA 94105-1690
Phone: 415-777-1112
Robert Gondell, exec. producer
Chris Blum, dir.
Scott Ewers, dir.
Laurence Grunberg, dir.
Marcus Stevens, dir.
Producer of TV commercials.

GROUP W PRODUCTIONS

3801 Barham Blvd.
One Lakeside Plaza
Los Angeles, CA 90068
Phones: 213-850-3800; 213-850-3846
Fax: 213-850-3889
Derk Zimmerman, pres. & chief exec. officer.
George E. Resing Jr., sr. v.p.
R. Kevin Tannehill, v.p., sales & mktg.
Tony Dwyer, v.p., domestic sales mgr.
Sam A. Cue, v.p., controller
Kim Schlotman, v.p., research & mktg.
Meryl Marshall, v.p., program affairs
Owen S. Simon, v.p., creative services
David Jacquemin, western region sales mgr.
Donald P. Spagnolia, dir., visual
communications
Mary F. Fisher, dir., promotional media
Linda Magee, associate dir., development

Branch Offices:

ATLANTA, GA 30319: 1400 Lake Hearn Dr.,
Suite 306. Phone: 404-843-5520. Fax:
404-843-5778. Jeff Hoops, southeast div.
mgr.

CHICAGO, IL 60611: 142 E. Ontario, Suite
1500. Phone: 312-454-6975. Fax:
312-454-6989. Brock Kruzic, central div. mgr.;
Patricia Brown, midwest mgr., media sales

IRVING, TX 75039: 222 W. Las Colinas Blvd.,
Suite 535. Phone: 214-506-0777. Fax:
214-506-0774. Rick Shae, southwest region
mgr.

NEW YORK, NY 10106: 888 Seventh Ave.
Phone: 212-307-3000. Fax: 212-307-3184. Dan
Cosgrove, sr. v.p., media sales; Peter Gimber,
v.p., eastern region mgr.; Steve Parker,
eastern div. mgr.; Glen Burnside, media sales
mgr.; Rhonda Schulik, acct. executive

LDS ANGELES, CA 90068: 3801 Barham Blvd.
Phone: 213-850-3800. Fax: 213-850-3889.
Catherine Malatesta, west coast sales mgr.;
Katherine Ratajczak, sales coordinator

Group W Video Services (formerly TVSC):

PITTSBURGH, PA 15205: 310 Parkway View
Dr. Phone: 412-747-4700. Fax: 412-747-4726.
J. Michael Hudson, v.p., gen. mgr.; William
Wuerch, v.p., sales; Dick Dreyfuss, sales rep.
Television production & syndication; anima-
tion; videotape duplication & distribution;
satellite transmission.

GTG

(GRANT TINKER/GANNETT
ENTERTAINMENT)
9336 W. Washington Blvd.
Culver City, CA 90230
Phone: 213-836-5537
Grant Tinker, pres.
Stuart Erwin Jr., exec. v.p.
M. S. (Bud) Rukayser, sr. v.p.
Jay Sandrich, sr. v.p.
Richard Katz, v.p., business affairs
Jack Clements, v.p., production
Jane Hall, dir., program development

GTG Entertainment East:

NEW YORK, NY 10022: 150 E. 52nd St.
Phone: 212-888-7830. Robert Jacobs, pres.,
GTG Marketing
Television production company.

GUTMAN & GUTMAN INC.

230 Park Ave.
Room 1546A
New York, NY 10169
Phone: 212-682-5652
Leo A. Gutman, pres.
Distributor of TV series (film/tape) & motion
picture features.

ALFRED HABER INC.

321 Commercial Ave.
Palisades Park, NJ 07650
Phone: 201-224-8000
Fax: 201-947-4500
Telex: 642816 AHABERINC PLPK
Alfred Haber, pres.
Robert Zimmerman, exec. v.p.
Domestic & international distributor of televi-
sion programming on barter or cash basis.

HALLWAY PRODUCTIONS INC.

3807 Dickerson Rd.
Suite 208
Nashville, TN 37207
Phone: 615-860-0941
Charlie Dick, pres.
Greg Hall, v.p.
Mark Hall, secy.-treas.

ROBERT HALMI INC.

(Action Media Group)
150 East 58th St.
New York, NY 10155
Phone: 212-207-8355
J. C. Whitted

HANDEL FILM CORP.

8730 Sunset Blvd.
Los Angeles, CA 90069
Phone: 213-657-8990
Fax: 213-657-2746
Leo A. Handel, pres.
Peter Mertens, v.p.
Monroe Manning, secy.
Producer & distributor of motion picture
features & industrial & educational films.

HANNA-BARBERA PRODUCTIONS INC.

3400 Cahuenga Blvd.
Hollywood, CA 90068
Phone: 213-851-5000
Joseph Barbera, pres.
Martyn Weinberg, chief operating officer
William Hanna, sr. v.p.
Raymond Rajewski, sr. v.p. & chief financial
officer
Richard Sigler, v.p. & gen. mgr.
Sam Ewing, v.p., development
Bruce Johnson, v.p., special projects
Jeff Segal, v.p., creative affairs
Jayne Barbera, v.p., animation production
Iwao Takamoto, v.p., creative design
Donald Mirisch, v.p., business affairs &
administration
Leslie Loll, v.p., mktg.
Animation & live action; producer &
distributor of industrial & educational films;
producer of TV film/tape series, film/tape spot
commercials, film programs on order, slides,
slide film commercials & theatrical shorts;
recording facilities; other services.

LARRY HARMON PICTURES CORP.

650 N. Bronson Ave.
Hollywood, CA 90004
Phone: 213-463-2331
Fax: 213-463-7219
Telex: 194244 LARHAR LSA
Larry Harmon, pres.
Susan Breth, v.p., licensing & business affairs
Jerry Digney, v.p., mktg.

Branch Offices:

NEW YORK, NY 10019: 60 W. 57th St.

Tokyo, Barcelona, Paris, Rome, London,
Buenos Aires, Melbourne, Munich, Rio de
Janeiro
Production & distribution of children's
programming.

HARMONY GOLD USA INC.

7655 Sunset Blvd.
Los Angeles, CA 90046-2700
Phone: 213-851-4900
Fax: 213-851-5599
Telex: 194131
Frank Agrama, pres. & chief exec. officer
Jim Mitchell, exec. v.p. & chief operating
officer

Susan Christison, sr. v.p., merchandising,
home video & pay TV
Paul Wischmeyer, v.p., domestic television
David La Follette, pres., international televi-
sion sales
Norman Siderow, v.p., development
Heidi Wall, v.p., programming
Sheila Morris, v.p., mktg. services
Producer & distributor of animated programs
& miniseries; music licensing;
merchandising.

HARRISCOPE

10889 Wilshire Blvd.
Suite 1240
Los Angeles, CA 90024
Phone: 213-208-6118
Burt I. Harris, pres.
Distributor of motion picture shorts.

HARRIS-TUCHMAN PRODUCTIONS INC.

4293 Sarah St.
Burbank, CA 91505
Phone: 818-841-4100
Ralph G. Tuchman, pres.-gen. mgr.
Fran Harris, creative dir.
Producer of industrial & educational films,
motion picture shorts, film/tape spot com-
mercials, film programs on order, slides, slide
film commercials & theatrical shorts; editing
services.

THE HARTLEY FILM FOUNDATION INC.

59 Cat Rock Rd.
Cos Cob, CT 06807
Phone: 203-869-1818
Elda Hartley, pres.
David Bogner, v.p.
Producer & distributor of educational films.

CON HARTSOCK & CO.

1100 Glendon Ave.
Suite 945
Los Angeles, CA 90024
Phone: 213-208-6091
Fax: 213-208-1247
Telex: 650-330-2901
Con Hartsock, pres.
Joyce Killingsworth, operations mgr.
Distributor of motion picture features & TV
film/tape series.

HBO STUDIO PRODUCTIONS

(Division of Home Box Office)
120A E. 23rd St.
New York, NY 10010
Phone: 212-512-7800
Telex: 6716256
Dominic Serio, pres.
Ralph Fumante, v.p.
Judith Glassman, dir., mktg. & studio
production
Video production & post-production facility.
See also listing under Pay TV & Satellite
Services.

HEALTH TV CORP.

6605 Eleanor Ave.
Los Angeles, CA 90038
Phone: 412-216-1411
Jerome Lehman

HEARST METROTONE NEWS

235 E. 45th St.
New York, NY 10017
Phone: 212-682-7690
J. F. D'Angelo, pres.
Bruce L. Paisner, exec. v.p.
Charles Shutt, gen. mgr.
Producer & distributor of industrial & educa-
tional films, newsreels, TV film/tape series;
producer of film/tape spot commercials and
film programs on order.

HEART OF THE NATION

2525 N. Naomi St.
Burbank, CA 91504

HEMDALE FILM CORP.

1118 N. Wetherly Dr.
Los Angeles, CA 90069
Phone: 213-550-6894
Fax: 213-273-0937
Telex: 6831949
John Daly, chmn.
Derek Gibson, pres.
Steven Rothman, sr. v.p.
Terry Huestedt, exec. v.p.
Martin Rabinovitch, exec. v.p., mktg.
Kathy Morgan, exec. v.p., sales & mktg.
Rene Rousselet, v.p., finance
George Miller, dir., international sales &
acquisitions
Ilyanne Morden, dir., foreign publicity
Andy Gruenberg, pres., Hemdale Releasing
Corp.
Dick Miller, v.p., Hemdale Releasing Corp.
Producer & distributor of motion picture
features & TV film/tape series; exporter & im-
porter of films; sales representative; TV
rights.

HEMINGWAY BROADCASTING CO.

Box 1023
Centerville, UT 84014
Phone: 801-298-4767
Mike Hemingway, pres.
Sports packages especially for LPTV stations.

HENSON INTERNATIONAL TELEVISION

2 Old Brewery Mews
Hampstead High St.
London NW3 1PZ
England
Phone: 01-435-7121
Children's & family series & specials.

FREDERICK HERBERTSON PRODUCTIONS LTD.

1625 N. Hudson
Chicago, IL 60614
Phone: 312-951-6874
Walter Leapart Jr., producer

HERITAGE ENTERTAINMENT INC.

7920 Sunset Blvd.
Suite 200
Los Angeles, CA 90046
Phone: 213-477-8100
Fax: 213-473-9314
Telex: 3710346
Arthur (Skip) Steloff, pres.
Robert Oppenheim, exec. v.p.
Robert M. Steloff, v.p., production
Alan Sacks, sr. v.p., creative affairs
Lindsey Dudevior, dir., domestic video & an-
cillary sales
David Hernandez, dir., media services
Edmund Goldstein, controller
Susan Williams, asst. to pres.
Leslie Pritchard, asst. to v.p., production
Susan Jensen, asst. controller
Producer & distributor of motion picture
features & TV film/tape series; distributor of
foreign language films & stock footage; ex-
porter of films; film buyer; importer of films
& TV film series; sales representative; TV
rights.

HISTORICA CONSULTANCY

8/9 The Incline, Coalport
Telford Shropshire, TF8 7HR
England
Phone: 095-258-4043
Simon Taylor, research dir.
Historical consultants for documentary, drama & 3D design; service for all European countries; specialist sections for the United Kingdom, Germany & France, including on the spot research capabilities & translation service.

HK-TV INTERNATIONAL LTD.

No. 1 Leighton Rd.
Hong Kong

WERNER HLINKA

140 E. 39th St.
New York, NY 10019
Phone: 212-953-2244
Telex: 668638 (THT)
Bob Mander, v.p.-exec. producer
Sid Rothberg, production mgr.
Werner Hlinka, dir. & cameraman
Martin Bell, dir. & cameraman
Eddie Barnett, dir. & cameraman
Tony Cookson, dir.
Producer of TV commercials & videos.

HMS COMMUNICATIONS

850 Battery St.
San Francisco, CA 94111
Joseph Madrid

HOLLYWOOD NEWSREEL SYNOICATE INC.

(Subsidiary of Rick Spalla Video Productions)
1622 N. Gower St.
Hollywood, CA 90028
Phone: 213-469-7307
Rick Spalla, pres.
Jeff Spalla, v.p.
Film & videotape production facility.

HOLLYWOOD VAULTS INC.

742 N. Seward St.
Hollywood, CA 90038
Phone: 213-461-6464
Fax: 805-569-1657
David Wexler, pres.

Branch Office:

SANTA BARBARA, CA 93103-1948: 1780 Prospect Ave.
Temperature & humidity controlled, secure storage vaults for film, tape, computer & business records, with access 24 hours a day, 7 days a week.

HOLT, RINEHART AND WINSTON

383 Madison Ave.
New York, NY 10017
Phone: 212-688-9100

HOME SHOPPING NETWORK

1529 U.S. 19 South
Clearwater, FL 33546
Phone: 813-530-9455

RAYMOND HORN SYNOICATIONS

38 W. 32nd St.
Suite 1610
New York, NY 10001
Phone: 212-564-4144
Fax: 212-629-0697
Raymond Horn, pres.
Gloria Horn, sr. v.p.
Lou Miles, v.p., acquisitions & international sales
Michael Hannibal, v.p., sales
Chuck Wicker, v.p., administration
Bernie Schulman, v.p., East Coast syndication

Branch Office:

BEVERLY HILLS, CA 90211: 8200 Wilshire Blvd. Phone: 213-658-3008. Fax: 213-658-3047. Steve Saltman, v.p., syndication & legal affairs; Jesse Weatherby, v.p.,

syndication

Distributes weekly series & specials.

THOMAS HORTON ASSOCIATES

222 Sierra Rd.
Ojai, CA 93023
Phone: 805-646-7866
Telex: 510-6016103
Thomas F. Horton, pres.
Jean H. Garner, dir., mktg.
Producer of documentaries, specials & docudramas; distributor of foreign programming; U.S. & foreign rights.

HOWARD RADIO-TV PRODUCTIONS

3918 W. Estes Ave.
Lincolnwood, IL 60645
Phone: 312-674-2122
Bernard Howard, owner
Producer of animation, industrial & educational films (for specific sponsors), film/tape spot commercials & film programs on order; editing, directing & writing services.

THOMAS HOWE ASSOC. LTD.

1100 Homer St.
Vancouver, B.C. V6B 2X6
Canada
Phone: 604-687-4215
Fax: 604-688-8349
Thomas Howe, pres.
Documentaries & features.

H-R PRODUCTIONS INC.

159 W. 53rd St.
New York, NY 10019
Phone: 212-541-8015
Herbert Rosen, pres.
Producer & distributor of TV film/tape series; producer of film programs on order; music library.

HUGHES TELEVISION NETWORK INC.

260 Madison Ave.
New York, NY 10016
Phone: 212-684-7900
Fax: 212-684-7264
TWX: 710-581-3891
Joseph M. Cohen, chief exec. officer
John A. Tagliaterra, pres.
Lonnie Guida, sr. v.p., chief financial officer
William Hyland, sr. v.p., business affairs
J. Gordon Bridge, v.p., communications services mgr.
John Lydon, v.p. & gen. mgr.
Specializes in providing syndicated programming, radio & TV originations & transmission facilities to the communications industry. Encryption services.

ICM ARTISTS LTD.

40 W. 57th St.
New York, NY 10019
Phone: 212-556-5600
Telex: 645054
Cable: ICMARTISTS
Lee Lamont, pres. (212-556-6814)
Stewart J. Warkow, exec. v.p. & dir., conductors div. (212-556-6875)
Jenny Vogel, v.p. & mgr., artists & conductors (212-556-5710)
Byron Gustafson, v.p. & dir., touring div. (212-556-6867)
Tony Russo, v.p. & dir., vocal div. (212-556-5775)
Richard Corrado, mgr., artists (212-556-6871)
Leonard Stein, gen. mgr., touring div. (212-556-6806)
Mary Pat Buerkle, mgr., program & travel (212-556-6895)
Susan Schiffer, mgr., publicity (212-556-6893)
Artists representative.

I.O.O.H.

124 Rue La Boetie
Paris 75008
France

IMAGICOM PRODUCTIONS INC.

31704 Broad Beach Rd.
Malibu, CA 90265-2619
Paul A. Fusco, pres.
Linda Fusco, v.p.
John Lovelady, exec. producer
Robert Fappiano, assoc. producer
Provides creative services for film, TV series, cable TV, industrial & educational materials; specializes in puppets.

IMPACT PRESENTATIONS

44 Surf Dr.
St. Augustine, FL 32084
Bradford Greene
Producers of industrial marketing & training presentations on film & video.

INDEPENDENT EXCHANGE NEWS ASSN. INC.

WPIX Inc.
11 WPIX Plaza
New York, NY 10021
Phone: 212-210-2430
Nightly electronic news service.

INDEPENDENT NETWORK INC.

11150 W. Olympic Blvd.
Los Angeles, CA 90064
Phone: 213-479-6755
Sy Samuels, exec. v.p., special projects

INNOVATIVE PRODUCTIONS INC.

2302 Parklake Dr.
Suite 345
Atlanta, GA 30345
Phone: 404-934-7890

THE INSPIRATIONAL NETWORK

Charlotte, NC 28279
Phone: 704-542-6000
John McEntee, mktg. dir.
Cardin Hesselton, mgr., satellite programming
Jim Bell, affiliate dir.
Producer of The Inspirational Network, 24-hr. programming offering multi-denominational variety in stereo to cable systems & TV stations; family programming.

THE INSTITUTE FOR REHABILITATION & RESEARCH

Division of Education
1333 Moursund
Houston, TX 77030
Phone: 713-797-5940
Distributor of industrial & educational films.

INTERAMA INC.

301 W. 53rd St.
Suite 19E
New York, NY 10019
Phone: 212-977-4830

INTERCONTINENTAL RELEASING CORP.

10351 Santa Monica Blvd.
Suite 410
Los Angeles, CA 90025
Phone: 213-552-3800
Fax: 213-556-3821
Telex: 696110
Sandy Cobe, pres.
Sharyon R. Cobe, exec. v.p.
Richard Casares, sr. v.p., corporate development
Stefani N. Deoul, sr. v.p., production & development
Carole De Los Santos, v.p., sales
Motion picture production & distribution in domestic & foreign markets.

INTERCONTINENTAL TELEVIDEO INC.

29 W. 38th St.
New York, NY 10018
Phone: 212-719-0202
Fax: 212-391-2993
Telex: 425262ICV
Gerald Citron, pres.
Nigel Toovey, v.p.

Standards conversion facility, videotape duplication in all formats, equipment sales, film transfer & satellite services.

INTER-GLOBAL COMMUNICATIONS

(Div. of Radio's Reliable Resources)
630 Park Lane
Philadelphia, PA 19144-3713
Phone: 215-849-3997
F. O. Pease, gen. mgr.
J. P. Morgan, film buyer
David Rosen, film consultant
A. E. Taylor, foreign mgr.
Film, tape & satellite transmission buying service.

INTER-GLOBAL NEWS

(div. of Radio's Reliable Resources)
630 Park Lane
2nd Floor
Philadelphia, PA 19144-3713
Phone: 215-849-3997
F. O. Pease, gen. mgr.
A. P. Taylor, foreign mgr.
A. E. Pease, office mgr.
J. K. Sperling, assoc.
Producer & distributor of newsreels; exporter of films; importer of TV film series; TV rights.

INTERMEDIA ARTS MINNESOTA

425 Ontario St. SE
Minneapolis, MN 55414
Phone: 612-627-4444
Tom Borrup, exec. dir.
Jane Minton, development dir.
Kathleen Maloney, mktg. dir.
Robert Gale, distribution dir.
Tom Davis, finance dir.
Neil Sieling, video curator
Jan Gilbert, music curator
Mason Riddle, visual & performance art curator
Bill Pallidino, services & facilities mgr.
Non-profit, contemporary media arts center offering education, production assistance, exhibition & distribution to independent artists in video, new music, experimental visual, performance & interdisciplinary.

INTERNATIONAL ADVERTISING SALES

432 Park Ave. S
New York, NY 10016
Phone: 212-685-6699

INTERNATIONAL BIBLE SOCIETY

144 Tices Lane
East Brunswick, NJ 08816
Phone: 201-238-5454

INTERNATIONAL BROADCAST SYSTEMS LTD.

100 Crescent Court
16th Floor
Dallas, TX 75201
Phone: 214-871-8100
Fax: 214-871-8101
Telex: 4630226 IBSTX
Earl L. Jones Jr., chief exec. officer
E. Al Mercado, chief financial officer
Ken Lamerias, v.p., sales
Vincent Turco, v.p., sales
Kim Manifold, program mgr.
Ronald Alexander, international sales rep., Middle East
Christine Cosse, international sale rep., French Territories

Branch Office:

WASHINGTON, DC 20036: 1229 19th St. NW. Phone: 202-429-2538. Fax: 202-429-4912. Telex: 4630226 IBSTX.
Distributor of television programming.

INTERNATIONAL HOME ENTERTAINMENT INC.

650 N. Bronson Ave.
Suite 250
Los Angeles, CA 90004
Phone: 213-460-4545

Program Sources

Fax: 213-663-2820
Telex: 188166

Robert Levinson, pres.
Sandra Levinson, v.p.
Deborah Scott, dir., sales
Jed Leland Jr., administrative asst.
Producer of motion picture features & TV film/tape series; artists representative.

INTERNATIONAL MEDIA ASSOCIATES

101 W. 57th St.
New York, NY 10019
Phone: 212-247-3760
Telex: 4971495 IMANYC
David T. Menair, pres.
Nina C. Berry, v.p.
Domestic and international distribution.

INTERNATIONAL PROGRAM CONSULTANTS INC.

200 E. 24th St.
New York, NY 10010
Phone: 212-685-4619
Fax: 212-213-6429
Telex: 237128 PINY
Russell J. Kagan, pres.
JoAnn Zumba, dir., operations
TV distribution and production.

INTERNATIONAL TELE-FILM ENTERPRISES LTD.

47 Densley Ave.
Toronto, Ont. M6M 5A8
Canada
Phone: 416-241-4483
Fax: 416-243-3287
Telex: 06-969590 IN TEL FLM TOR
Murray L. Sweigman, pres.
Steven Sweigman, v.p.
Stuart Grant, v.p., sales
Claus Hobe, mgr., TV sales
Film distributor.

INTERNATIONAL TELEVISION ENTERPRISES

420 Lexington Ave.
No. 608
New York, NY 10017
Phone: 212-210-8989
Fax: 212-210-8682
Telex: 420791 INTEL

INTERNATIONAL TELEVISION FILM DISTRIBUTING CO

6314 La Mirada Ave.
Hollywood, CA 90038
Phone: 213-467-7148
Harold J. Dennis, pres.
D. H. Hill, v.p.
Distributor of animation, motion picture features, motion picture shorts, theatrical shorts & TV productions.

INTERNATIONAL TREASURES

(Div. of Radio's Reliable Resources)
630 Park Lane, 2R
Philadelphia, PA 19144-3713
Phone: 215-849-3997
F. D. Pease, pres.
J. P. Sperling, sales mgr.
B. P. Weber, mgr., international mktg. & sales
Distributor of TV films/tapes; importer & exporter of films/tapes.

INTERSOUND

8746 Sunset Blvd.
Los Angeles, CA 90069
Phone: 213-652-3741
Fax: 213-854-7290
Telex: 798563 INTERSOUND INC.
Ahmed Agrama, pres.
Difet Agrama, chmn.
Kent Harrison Hayes, exec. v.p.
Garry Morris, dir., publicity/promotion
Recording studios, video post-production facilities, videotape editing, automatic dialogue replacement specialist.

IRIS FILMS INC.

155 W. 23rd St.
New York, NY 10011
Phone: 212-206-6400
Fax: 212-206-6408
Telex: 697-1610 IRIS
Morton Dubin, pres.
Jean Dubin, v.p.
Richard Avedon, dir.
John Bonano, dir.
Jay Dubin, dir.
Howard Guard, dir.
Hiro, dir.
Maxine Tabak, dir.
Linda Mevorach, dir.
Robert Longo, dir.
Stuart Maccloud, dir.
Marc Siegel, head of production
Sam Alexander, graphics, special effects
Producer of film/tape spot commercials, Pacific Data Images computer generated graphics, open-end film commercials (made for TV); music videos; feature & TV movie trailers & promotions.

ISRAEL FILM CENTRE

Ministry of Industry & Trade
30 Agron St.
Jerusalem
Israel
Govt. agency providing film production assistance in Israel.

ITALTOONS CORP.

32 W. 40th St.
New York, NY 10018
Phone: 212-730-0280
Animation, shorts & series.

ITC ENTERTAINMENT GROUP

12711 Ventura Blvd.
Studio City, CA 91604
Phones: 818-760-2110; 818-506-4148
Fax: 818-506-8189
TWX: 910-499-2182
Jerry Leider, chmn. & chief exec. officer
William Christopher Gorog, pres. & chief operating officer
Richard Colbert, sr. exec. v.p., domestic television
James P. Marrinan, sr. exec. v.p., international
Edward Gilbert, v.p., legal & business affairs
Lori Bardwil, mgr., advertising, promotion & publicity
Charlie Keys, v.p., western div. sales
John Herrin, v.p., southern div. sales mgr.
Reid Davis, sales mgr., midwestern div. sales
Donald Toye, sales mgr., eastern div. sales
Armando Nunez, exec. v.p., foreign sales

Branch Offices:

TORONTO, ONT. M4W 1A5: ITC Television/Cinema Distribution Inc., Manulife Center, 55 Bloor St. W, Suite 1203. Phone: 416-964-7795. Doralea Rosenberg, gen. mgr.

MONTRÉAL, QUE.: 1818 West rue Sherbrooke. Yordan Nicolav, agent
Producer & distributor of animation, motion picture features & TV film/tape series.

ITF/GAYLORD PRODUCTIONS

Two Greenwich Plaza
Greenwich, CT 06830

THE "IT IS WRITTEN" TELECAST

(Div. of Adventist Media Center)
1100 Rancho Conejo Blvd.
Newbury Park, CA 91320
Phone: 805-373-7733
Fax: 805-373-7701
Telex: 65-9245
Bob E. Jacobs, pres.
George E. Vandeman, speaker/leader
David L. Jones, producer-production mgr.
Martin Weber, asst. to the dir./speaker
David B. Smith, dir., public relations

Ruben Sanchez, dir., development
Royce C. Williams, field services
Producer & distributor of TV film/tape series.

IVANHOE COMMUNICATIONS INC.

401 S. Rosalind St.
Box 865, Suite 100
Orlando, FL 32801
Phone: 407-423-8045
Bette BonFleur, pres.
Producer and syndicator of television programs; medical programs.

RILEY JACKSON PRODUCTIONS

6353 Homewood Ave.
Hollywood, CA 90028
Phone: 213-464-4708
Riley Jackson, pres.
Distributor of motion picture features & foreign language films; producer of TV film/tape series; exporter & importer of films; recording facilities; other services.

HENRY JAFFE ENTERPRISES INC.

Sunset/Gower Studios
1420 N. Beachwood Dr.
Los Angeles, CA 90028
Phone: 213-466-3543

JANUS FILMS CO.

888 7th Ave.
Suite 401
New York, NY 10106
Phone: 212-753-7100
A. William J. Becker III, chmn.
Jonathan B. Turrell, managing dir.
Distributor of motion picture features & shorts, foreign language films, TV film/tape series & stock footage; film buyer; importer of films.

JAYAN FILM PRODUCTIONS

1245 Fowler St. NW
Atlanta, GA 30318
Phone: 404-876-7373
Fax: 404-885-9831
John E. Reichard, pres.
Jim Collins, dir.
Chris Gyoury, dir.
Annie Cabaniss, producer
Sarah Burmeister, producer
Vivian W. Jones, production mgr.
Larry Krantz, post-production mgr.
Full service film production & editorial; producer of film/tape spot commercials.

JAY INC.

204 E. 58th St.
New York, NY 10022
Phone: 212-223-0800
Ferdinand J. Smith III, pres.
Gregory W. Smith, v.p., sales mgr.
Animation; producers of film/tape series & commercials; industrial & educational films; custom music.

J.E.D. PRODUCTIONS CORP.

140 E. 56th St.
Suite 11 E
New York, NY 10022
Phone: 212-826-1221
Fax: 212-826-3129
Telex: 234134 JED UR
Cable: JEDFILM
Jackson E. Dube, pres.
Distributor of motion picture features & shorts, foreign language films & TV film/tape series; importer of films & TV film series; sales representative; TV rights.

JEFFERSON PILOT TELEPRODUCTIONS

One Julian Price Place
Charlotte, NC 28208
Phone: 704-374-3669
Fax: 704-374-3885
TWX: 910-380-3483
Ed Hull, gen. mgr.
Fred Boucherle, operations mgr.
Dan DuVall, sales

Roger Roebuck, dir., syndication
Mike Burg, dir., development
Jimmy Rayburn, exec. producer
Powell Kiddy, dir., engineering
Production, distribution, promotion, sales & syndication of sports & entertainment programming. Mobile production facilities.

JERRY JEROME PRODUCTIONS INC.

68 Windsor Gate
North Hills, NY 11040
Phone: 516-627-1949
Music for commercials & films; producer of film/tape spot commercials; other services.

THE JEWISH CHAUTAUQUA SOCIETY

838 Fifth Ave.
New York, NY 10021
Phone: 212-570-0707
Carl J. Burkons, pres.
Richard D. Karfunkle, v.p.
Av Bondarin, exec. dir.
Producer & distributor of educational & religious films.

JMP VIDEOCONFERENCE GROUP

830 Third Ave.
New York, NY 10022
Phone: 212-758-8400
Bill Morton, pres.
Robert A. Bleyer, v.p.
Video production; other services.

GORDON JONES PROGRAMMING

2 Ledge Rd.
Scarborough, Ont. M1M 1H1
Canada
Phone: 416-267-1239
Telex: 06-22302
Gordon H. Jones, pres.
Independent Canadian program syndication.

JOSEPH JOSEPHSON

64-II 99th St.
Forest Hills, NY 11374
Phone: 718-459-5216
Film consultant & videotape coordinating services; distributor of industrial & educational films.

JOURNAL GRAPHICS INC.

267 Broadway
New York, NY 10007
Phone: 212-732-8552
Fax: 212-732-8802
Jim Smith, pres.
Jim Hoffman, v.p., finance
Norie Huddle, special projects
Transcription of TV programs.

JRD PRODUCTIONS

1222 16th Ave. S.
Box 121467
Nashville, TN 37212
Phone: 615-327-2532
Reg Dunlap, pres.
Sam Fuller, v.p., mktg.
Joyce Simmons, v.p., station sales
Jim Owen, account exec.
National & regional producer & syndicator of TV specials & series.

K & H PRODUCTIONS INC.

4141 Office Pkwy.
Dallas, TX 75204
Phone: 214-826-8952
R. K. Keltz, pres.
Tom Young, exec. v.p.
John Bronaugh, v.p.
Rick Micher, v.p.
Doyle Bohannon, sales rep.
Jim Polk, computer graphics/animation
Dan Keltz, audio-visual
Producer of film & audio-visuals for business, education & TV, specializing in animation (cel & computer), industrial & educational films, live-action film commercials, religious films, film/tape spot commercials, slides, slide film

commercials & theatrical shorts; properties for lease; recording facilities; studio facilities for rent; other services.

KAMEN AUDIO PRODUCTIONS INC.

701 Seventh Ave.
New York, NY 10036
Phone: 212-575-4660
Fax: 212-575-4799
Roy Kamen, pres.
Marina Kamen, v.p.

Audio recording services; music library, original music, sound effects, voice-over casting, radio production & direction, 24-track recording studio.

KATZ SPORTS

One Dag Hammarskjold Plaza
New York, NY 10017
Phone: 212-572-5500
Programming representatives.

ROBERT KEESHAN ASSOCIATES INC.

(Captain Kangaroo)
40 W. 57th St.
ICM 16th Floor
New York, NY 10019
Phones: 212-556-5714; 212-581-2512
Robert Keeshan, pres.
Ruth Manecke, producer
Producer of TV film/tape series; TV rights; personal appearances.

M. A. KEMPNER INC.

2151 W. Hillsboro Blvd.
Hillsboro Professional Bldg., No.110
Deerfield Beach, FL 33442
Phone: 305-360-7252
Fax: 305-360-7534
Marvin A. Kempner, pres.
Glenn A. Seger, v.p.
Hunt Brand, v.p., engineering
Automated telephone polling equipment, feature films, animation & electronic games for TV.

KILLIAM SHOWS INC.

6 E. 39th St.
New York, NY 10016
Phone: 212-679-8230
Paul Killiam, pres.
John Rogers, v.p.
Producer of open-end film commercials made for TV, TV film/tape series & spot commercials, film programs on order & theatrical shorts; distributor of motion picture features & shorts, producer & distributor of industrial & educational films, exporter of films; stock footage.

KINETIC DESIGN SYSTEMS LTD.

8201 E. Pacific Place
Suite 503
Denver, CO 80231
Phone: 303-750-5000
Dan Nussbeck, pres.
Ron Shaw, gen. mgr.
Rick Koch, dir., animation
Jim Pinigis, animator
Mark Shepard, editor
Eric Replinger, production technician
Video live-action & animation production, post-production & duplication.

KING FEATURES ENTERTAINMENT

235 E. 45th St.
New York, NY 10017
Phones: 212-455-4000; 800-526-5464
Fax: 212-983-6379
Telex: 236407; 422252
TWX: 710-581-2391
Bruce L. Paisner, chmn.
William E. Miller, pres.
Leonard R. Soglio, v.p., domestic sales
Samuel Gang, v.p., international sales
Melissa Wohl, dir., special market sales
Stacey Valenza, dir., mktg. services
Laurie Tritini, promotions mgr.

Branch Offices:

LOS ANGELES, CA: Phone: 818-889-2047.

ENGLAND: 18 Hanover St., London W1R 9HG. Phone: 01-408-1229. Telex: 266570.
Producer & distributor of feature films, made for TV movies, documentaries, animation & syndicated series.

KING PHOENIX ENTERTAINMENT INC.

310 N. San Vicente Blvd.
Suite 300
Los Angeles, CA 90048
Phone: 213-657-7502
Fax: 213-657-8408
Gerry Abrams, co-chmn.
Jerry Isenberg, co-chmn.
Judy Polone, pres.
Dick Ravin, v.p.
Marvin Katz, exec. v.p., business affairs & administration
Producer of television motion pictures and miniseries and TV pilots/series.

KING WORLD PRODUCTIONS

12400 Wilshire Blvd.
Suite 1200
West Los Angeles, CA 90025
Phone: 213-826-1108
Fax: 213-207-2179
Telex: 181051
Roger M. King, chmn.
Michael King, pres. & chief exec. officer
Sid Cohen, pres., domestic TV distribution
David Sifford, pres., King World Enterprises
Allison Kossow, v.p., public relations
Paul Power, research dir.

Branch Offices:

NEW YORK, NY 10019: 1700 Broadway.
Phone: 212-315-4000.

SHORT HILLS, NJ 07078: 830 Short Hills.
Phone: 201-376-1313.
Syndication of TV series.

KLEIN &

1111 S. Robertson Blvd.
Los Angeles, CA 90035
Phone: 213-278-5600
Bob Klein, pres.
Bruce Littlejohn, sr. v.p., production
James Jackson, sr. v.p., business affairs
Specialists in television & cable marketing, advertising & promotion; creators of complete custom campaigns including thematic concepts, music, animation & live action.

WALTER J. KLEIN CO. LTD.

6311 Carmel Rd.
Box 2087
Charlotte, NC 28247-2087
Phone: 704-542-1403
Fax: 704-542-0735
Walter J. Klein, chmn.
Richard A. Klein, pres.
Terry Losardo, v.p., production
David Jordan, v.p., administration
Betsy Klein, dir., print sales
Roxanne Mason, distribution dir.
Charles Shedd, dir.
Brady Brandwood, dir.
Salvatore Messina, dir.
Richard M. Callan, dir.
Jonathan Quade, dir.
David Sherwin, editorial dir.
Barbara Cade, computer dir.
Elizabeth Norkum, administration
Denise Joseph, administration
Beth Stephens, administration
Sandy Newton, administration
Mary Babcock, administration
John Edwards, administration
Kelly Ryan, production
Producer & marketer of sponsored films; editing, recording, mixing & projection services; animation, sound stage, music & storage facilities; commercial films/tapes.

KLUGE COMMUNICATIONS INC.

5350 W. Clinton Ave.
Milwaukee, WI 53223
Phone: 414-354-9490
Fax: 414-354-0320
Douglas Kluge, pres.
David D. Kluge, v.p., sales
Tami Varebrook, audio/video post-production coordinator
Full service video post-production facility, specializing in industry, promotion, broadcast & education; film-to-tape transfers, video duplication, audio recording with 2-, 8- & 16-track, audio sweetening, audio cassette duplication; quantity slide duplication.

K-PAY ENTERTAINMENT INC.

1855 Sunset Plaza Dr.
Los Angeles, CA 90069
Phone: 213-659-6361
Leonard Krane, pres.
Feature film distribution.

KREKLOW FILM & TELEVISION

245 S. Hwy. 101
Solana Beach, CA 92075
Phone: 619-943-8671
Peter Kreklow, pres.
Production & syndication.

KULTUR INTERNATIONAL FILMS INC.

121 Hwy. 36
West Long Branch, NJ 07764
Phone: 201-229-2343
Fax: 201-229-0066
Telex: 910-240-6144
Dennis Hedlund, pres.
Pearl Lee, chief exec. officer
John Donahue, chief financial officer
Ronald Davis, managing dir.
Johanna Kelly, east coast sales
Jim Wade, west coast sales
Lynne Zecca, business affairs
Performing arts home video distributor.

KUSHNER LOCKE CO. INC.

10850 Wilshire Blvd.
Ninth Floor
Los Angeles, CA 90024
Phone: 213-470-0400
Fax: 213-475-1902
Donald Kushner, co-chmn.
Peter Locke, co-chmn.
Producer & distributor of animation, motion picture features & TV film/tape series.

N. LEE LACY/ASSOCIATES

8446 Melrose Place
Los Angeles, CA 90069
Phone: 213-852-1414
Fax: 213-658-5853
Telex: 677324
N. Lee Lacy, chmn.
Benson Green, pres.
Barry Munchick, exec. v.p. & head of production
Marian Owens, exec. v.p., secy-treas. & controller
Kay Millet, v.p., production
Brian Mitchell, v.p., sales & mktg.
Film production including music videos, commercials, public service announcements.

THE LANDSBURG CO.

11811 W. Olympic Blvd.
Los Angeles, CA 90064
Phone: 213-478-7878
Fax: 213-477-7166
Telex: 182476 ALPLSA
Alan Landsburg, chmn.
Howard Lipstone, pres.
Kay Hoffman, exec. v.p.
Thomas Igner, controller
Victor Paddock, v.p., business affairs & general counsel
Jane Lipstone, v.p., publicity
Commercial film production; TV commercials, videos, public service announcements,

series, miniseries, documentaries & cable programming.

DON LANE PICTURES INC.

35 W. 45th St.
New York, NY 10036
Phone: 212-840-6355
Donald J. Lane, pres.
Sheva Scheingarten, producer & dir.
Carol Laufer, producer
Producer of films & videotapes for industry & business; specializing in medical & agricultural films.

LaROSE PRODUCTIONS LTD.

825 7th Ave.
New York, NY 10019
Phone: 212-541-7064
Lou LaRose, pres., dir. & cinematographer
Camille LaRose, v.p., sales
Terry Morelli, producer
Rick Lopes, sales
Louis Anthony LaRose, mgr., production
Film production.

LASER EDIT INC.

540 N. Hollywood Way
Burbank, CA 91505-4455
Phone: 818-842-0777
Fax: 818-566-9834
Bill Breshears Sr., pres. & chief exec. officer
Steve Mitchell, v.p.
Sue Coplin, dir., client services
Mea Abdullah, scheduling supervisor
Laser disc & videotape editing facilities; special effects laboratory.

THE LATHAM FOUNDATION

1826 Clement Ave.
Alameda, CA 94501-1397
Phone: 415-521-0920
Hugh H. Tebault, pres.
Wallace Jamie, v.p.
Richard L. Burns, dir., mktg. & development
Steve Nagy, exec. film producer
Producer & distributor of TV film/tape series; educational films & tapes; English & limited Spanish films & tapes.

LAUREL ENTERTAINMENT CORP.

928 Broadway
10th Floor
New York, NY 10010
Phone: 212-674-3800
Richard Rubinstein, pres.

ROBERT LAWRENCE ENTERPRISES

305 Madison Ave.
Suite 1146
New York, NY 10165
Phone: 212-996-2836
Producer of motion picture features, foreign language films, TV film/tape series & film programs on order; consulting, production, distribution & acquisition services.

LBS COMMUNICATIONS INC.

875 Third Ave.
New York, NY 10022
Phone: 212-418-3000
Telex: 71-423336
TWX: 310-423336
Henry Siegel, chmn. & pres.
Paul Siegel, pres., LBS Entertainment
Phil Howort, pres., Global Telecom
Michael Weiden, pres., TV Horizons
Tony Intelsano, exec. v.p., mktg. & research
Jon Nottingham, exec. v.p., LBS Distribution
Joseph Tirinato, exec. v.p., programming & development
Andrew Holtzman, sr. v.p., creative services

Branch Offices:

CHICAGO, IL 60611: 625 N. Michigan Ave., Suite 1200. Phone: 312-943-1717.

LOS ANGELES, CA 90069: 9220 Sunset Blvd., Suite 101-A. Phone: 213-859-1055

Program Sources

Multimedia company specializing in production & distribution to broadcast stations & cable systems; servicing the advertiser community; home video; international; theatrical ventures; direct marketing; merchandising & publishing.

LCA/HIGHGATE PICTURES

130 E. 59th St.
10th Floor
New York, NY 10022
Phone: 212-755-8600
Steven P. Maier, pres.
Helen Verno, sr. v.p., creative affairs
Producer & distributor of motion picture features, shorts & miniseries.

LEARN INCORPORATED

113 Gaither Dr.
Mount Laurel, NJ 08054-9987
Phone: 609-234-6100
Fax: 609-273-7766
Telex: 178102 LEARN
Bruce E. Corley, pres.
Bill Kelley, v.p., sales
Frank Harms, sr. mktg. dir.
Mark Giffen, mgr., mktg.
Self-learning educational programs on video & audio cassettes.

LEGACY PRODUCTIONS LTD.

8914 Footstep Court
Annandale, VA 22003-3866
Phone: 703-536-9000
Blake B. Stampler, pres.
Producers, manufacturers & distributors of broadcast materials, specializing in the manufacturing & distribution of public service spot announcements for radio & television; supplier for videotape duplications.

LeSEA BROADCASTING NETWORK

Box 50250
Indianapolis, IN 46250
Phone: 317-773-5050
Dr. Lester Sumrall, pres.
Peter Sumrall, v.p.
Jim Shaffer, gen. sales mgr.
David Streit, operations mgr.
Doug Garlinger, chief engineer
Producer of open-end tape commercials (made for TV), religious films, TV film/tape series & spot commercials; recording facilities; studio facilities for rent; post-production services.

GENE LESTER PRODUCTIONS

4918 Alcove Ave.
North Hollywood, CA 91607
Phone: 818-769-6160
Gene Lester, pres.
Nathalie Lester, v.p.
Caroline Harding, assoc. producer
Burt Wenland, assoc. producer
Production & post-production of films, TV programs, documentaries & specials; editing, titling & sound recording.

LE VAN ENTERPRISES INC.

203 N. Wabash Ave.
Chicago, IL 60601
Phones: 312-263-6319; 312-263-7991
Robert Lewandowski, pres.
Barbara Rozwadowski, asst. to pres.
Producer of radio & TV programs & commercials for Polish audiences.

LEVIN INTERNATIONAL PRODUCTIONS

15 Chesterfield Hill
London W1
England
Phone: 01-629-4545
John D. Levin, pres.

LEAR LEVIN PRODUCTIONS

16-A W. 88th St.
New York, NY 10024
Phone: 212-595-5526

Lear Levin, dir./cameraman
Leslie McNeil, exec. producer
Producer of TV commercials.

LEVINSON ENTERTAINMENT VENTURES INTERNATIONAL

(Division of Levinson EVI Inc.)
650 N. Bronson Ave.
Suite 250
Los Angeles, CA 90004
Phone: 213-460-4545
Fax: 213-663-2820
Telex: 188166
Robert S. Levinson, pres.
Sandra S. Levinson, v.p.
Jed Leland Jr., production supervisor
Grelun Landon, counsel
Deborah Scott, administrative asst.
Packaging of motion picture, TV, cable & video in worldwide market.

JACK LIEB PRODUCTIONS INC.

100 W. Erie St.
Chicago, IL 60610
Phone: 312-943-1440
Warren H. Lieb, pres.
Producer & distributor of industrial & educational films, newsreels, open-end film commercials (made for TV), religious films, TV film/tape series & spot commercials, film programs on order, slides, slide film commercials & theatrical shorts; interactive video-disc; other services.

LIFEPLANNING

8711 E. Pinnacle Peak Rd.
Suite 226
Scottsdale, AZ 85255
Phone: 602-585-9220
Robb E. Dalton, pres.
Kenneth Blair, v.p.
Roni Dalton, administrative asst.
Syndicated news, sales promotions.

LIGHTSCAPE PRODUCTIONS INC.

420 West 45th St.
4th Floor
New York, NY 10036
Phone: 212-757-0204
Jeffrey Poretsky, pres.
Janet Poretsky, v.p.
Tina Davis, production mgr.
Film & video production, concept to distribution; videotape editing & recording services.

LILAC PRODUCTIONS

4507 Auckland Ave.
North Hollywood, CA 91602
Phone: 818-506-5130
Nancy Malone, pres.
Linda Hope, v.p.
Producer of TV film/tape series.

HAL LINKER PRODUCTIONS

4021 Royal Oaks Place
Encino, CA 91436
Phone: 818-789-3308
Halla Linker, pres.
Jay Krosp, v.p.
Producer of TV travel/adventure series; industrial & educational films & stock footage.

LINSMAN FILM

6930 E. First St.
Scottsdale, AZ 85251
Phones: 602-949-9008; 212-517-2044 (New York)
Fax: 602-946-8809
Telex: 220883 TAUR
TWX: 710-581-5380 TPNYK
William D. Linsman, pres.
Paula Panich, v.p.
Marjorie Rosenman, Phoenix representative
Joan Colvin, accounts receivable
Producer of TV commercials & programs.

LIONHEART TELEVISION INTERNATIONAL

630 Fifth Ave.
Suite 2220
New York, NY 10111
Phone: 212-541-7342
Fax: 212-956-2399
Telex: 3710854
Jack Masters, pres.
Maq Jawed, v.p., administration & chief financial officer
Candace Carlisle, dir. of sales, eastern region
Julius Cain, dir. of sales, western region
Paul Hawes, dir., programming & promotion
Distributor of BBC programs in the United States; co-producer of television programs & documentary specials.

LOEBEL PRODUCTIONS

Precision Rd.
Danbury, CT 06810
Phone: 203-798-8754
Herbert Loebel, pres.
Alice Loebel, v.p.
John O'Neill, dir., writer
Patrick Irwin, producer
Producer of film/tape spot commercials, industrials & videos.

LONDON FILM PRODUCTIONS

1901 Ave. of the Stars
Suite 240
Los Angeles, CA 90069
Phone: 213-556-7915

LONDON TELEVISION SERVICE

Hercules Rd.
Hercules House
London SE1 7DU
England
Phone: 01-261-8592
Fax: 01-928-5037
Telex: 915444 COILDN G
Wyn Roberts, pres.
Sally Barret, v.p.
David Faulkner, sales exec., Americas, Middle East & Indian sub-continent
Jackie Huxley, sales exec., Europe, Far East, Caribbean & UK
Kelly Freeman, sales exec., Africa, Australia, Scandinavia & Pacific Basin
John Ridley, publicity mgr.
Producer & distributor of science, technology & educational series.

LONDON WEEKEND TELEVISION INTERNATIONAL

South Bank Television Centre
London SE1 9LT
England
Phone: 01-620-1620
Fax: 01-928-8476
Telex: 925620

Branch Office:

NEW YORK, NY 10110: 500 Fifth Ave. Phone: 212-869-1515. Fax: 212-869-3693

LOOK & CO.

170 Fifth Ave.
New York, NY 10010
Phone: 212-627-3500
Richard E. Look, partner
Jeanne Neary, partner
Marc Blatte, composer/producer
Donna Cicchetti
Brad Worrell
Original music & scoring for commercials.

LOS ANGELES TELEVISION

1028 White Knoll Dr.
Los Angeles, CA 90012
Phone: 213-250-3049
Telex: 251821 LATV UR
Guillermo Rodriguez, pres.
Teresa Medina, v.p.

Independent distributor of Spanish features & television programs for United States, Latin America, Asia & Europe.

LTM CORP. OF AMERICA

5450 N.W. 161st St.
Miami, FL 33014
Phones: 305-620-5224; 800-432-2132 (Florida only)
Fax: 305-620-8601
Beth Nardin, regional mgr.

Branch Office:

ORLANDO, FL 32824: 1509 Pine Ave. Phone: 305-859-0409.
Production facilities; sales & rental of LTM lighting.

DAVID LUCAS ASSOCIATES

320 W. 46th St.
New York, NY 10036
Phone: 212-581-3970
Commercial music production.

LYNDAL ENTERTAINMENT/LANCER DISTRIBUTORS

2337 Lemoine Ave.
Fort Lee, NJ 07024
Phone: 201-947-7111

MADISON PACIFIC INC.

Box 1412
Green Valley, AZ 85622
Phone: 602-625-4491
Robert W. Stabler, pres.
Clifford E. Enger, v.p.
Patricia A. Tracey, secy.-treas.
Motion picture film & videotape production.

MAGIC KEY—See Newhoff-Blumberg Inc.

MAGICCOM

4000 State Hwy. 55
Suite 605
Minneapolis, MN 55422
Phone: 612-521-0542
Fax: 612-521-0517
Daniel D. Witkowski, pres.
James Miller, production
Kristen Sheehan, public relations dir.
Producer & distributor of TV film/tape series & theatrical shorts; artists representative; importer of TV film series; TV rights; children's programming.

MAJESTIC ENTERTAINMENT INC.

217 W. Alameda Ave.
Suite 203
Burbank, CA 91502
Phone: 818-848-1368
Fax: 818-848-7934
Walter E. Baxter, pres.
Syndication including series, animation, documentaries & sports specials.

MAJOR LEAGUE BASEBALL PRODUCTIONS

1212 Ave. of the Americas
New York, NY 10036
Phone: 212-921-8100
Joe Podesta, chmn.
Jim Holland, pres.
Geoff Beinfante, v.p. & exec. producer
Terry Kassel, dir., media services
Peggy White, dir., station relations
Producer of film programs on order; producer & distributor of TV film/tape series; stock footage.

MANBECK PICTURES CORP.

3621 Wakonda Dr.
Des Moines, IA 50321
Phone: 515-285-8345
Earl Manbeck Jr., pres.
Bonnie Manbeck, v.p.
Ken Weldon, sales
Distributor of TV programs on videotapes.

M&M SYNOICATIONS

1000 Laurel Oak Corp. Center
Suite 108
Voorhees, NJ 08043
Phone: 609-784-1177
Fax: 609-346-2697
Michelle Pruy, pres.
Ed Krankowski, syndication sales
Producer & syndicator of television programming.

EDDY MANSON PRODUCTIONS INC./MARGERIE MUSIC CO.

7245 Hillside Ave.
No. 216
Los Angeles, CA 90046
Phone: 213-874-9318
Eddy Lawrence Manson, pres.
Paula Dome, v.p.
Music production for all media; music publishing; live shows & concerts.

MARATHON ENTERTAINMENT

12 West End Ave.
Fifth Floor
New York, NY 10023-7807
Phones: 212-397-7710; 212-397-8785
Fax: 212-397-2669
Alan Lubell, pres.
Producer of "Whodunit", 156 sports trivia inserts & annual World Series special.

MARATHON INTERNATIONAL PRODUCTIONS

211 E. 51th St.
New York, NY 10022
Phone: 212-688-1130
Telex: 840532 MARATELVIS NYK
Konstantin Kalsar, pres.
Martha Faberman, v.p.
Producer of newsreels, motion picture shorts, TV film/tape series, news film programs on order & theatrical shorts; producer & distributor of industrial & educational films.

MARINELAND OF FLORIDA INC.

Rte. 1
Box 122
St. Augustine, FL 32086
Phone: 904-471-1111
Bill Huck, publicity
Distributor of educational films & stock footage.

ALAN F. MARTIN

1776 Hovsons Blvd.
Toms River, NJ 08753
Phone: 201-255-4525
Distributor of religious films.

MARYKNOLL FATHERS & BROTHERS

(Catholic Foreign Mission Society)
Media Relations
Maryknoll, NY 10545
Phone: 914-941-7590
Donald J. Doherty, M. M., dir., media relations
Producer & distributor of educational films, religious films, documentary films/videos & TV tape series.

MASTER KEY—See Newhoff-Blumberg Inc.

MASTER MOTION PICTURE CO.

44 Piedmont St.
Boston, MA 02116
Phone: 617-426-3592
Editing, processing, recording, projection room & storage.

MAYSLES FILMS INC.

250 W. 54th St.
New York, NY 10019
Phone: 212-582-6050
Albert Maysles
Joseph Berlinger, dir., sales, commercials & corporate films
Tobin Hemmway, distribution mgr., documentaries & features

Production & distribution of documentaries; production of commercials & corporate films.

MCA TV

(Div. of MCA Inc.)
445 Park Ave.
New York, NY 10022
Phone: 212-759-7500
Fax: 212-644-3906
Telex: 127788
TWX: 710-581-550
Al Rush, chmn., MCA TV Group
Shelly Schwab, pres., MCA TV
Jim Kraus, sr. v.p., dir. of sales, off-network
David Brenner, sr. v.p., advertiser sales
Bobbi Fisher, sr. v.p., dir. of sales, first-run
Mort Slakoff, sr. v.p., creative services
Ken Arber, sr. v.p., program development
David Darley, v.p., syndication services
Fran Toll, v.p., TV distribution
Gerald Farrell, dir., research & development
Sara Rutenberg, v.p., legal & business affairs
Jeff Manoff, dir., advertiser sales, east
Steve Bradbury, dir., advertising & promotion
Sandy Tepelidis, operations mgr.
Georgia Scott, dir., station relations
Robert Raleigh, v.p., northeast area
Steve Rosenberg, eastern sales mgr.
Bill Vrbanc, v.p., syndication distribution
Pat Wells, mgr., off-network research
Jeff Suss, mgr., research

Branch Offices:

ATLANTA, GA 30308: 600 W. Peachtree St. NW, Suite 1480. Phone: 404-875-1133. Jeff McElheney, div. mgr., southeast area; Charlotte Sweet, southeast region mgr.

CHICAGO, IL 60611: 435 N. Michigan Ave. Phone: 312-337-1100. Paul Hoffman, v.p., midwest area; Dan Zilkin, dir., advertiser sales, midwest area; Chris Rovtar, central region mgr.; Dan MacKimm, account exec., central region

DALLAS, TX 75230: 12740 Hillcrest Rd., Suite 115. Phone: 214-386-6400. Tom Maples, v.p., southwest area; Steve Hackett, southwest regional mgr.

UNIVERSAL CITY, CA 91608: 100 Universal City Plaza. Phone: 818-777-1000. Fax: 818-777-8221. Richard Nailing, v.p., western area; Bill Trotter, western region mgr.
Distributor of off-network features & series, first-run programming, advertiser-supported series, features & specials.

MCA TV INTERNATIONAL

100 Universal City Plaza, 500-8
Universal City, CA 91608
Phone: 818-777-4275
Fax: 818-777-6276
Telex: 67-7053 MUSICOR
TWX: 910-499-2679 UNIVERSAL CITY
Colin P. Davis, pres.
Peter Hughes, v.p., mktg.
Katarina Franz, mgr., promotion
Alberta Barte, mgr., product services

Foreign Offices:

AUSTRALIA: Universal House, Pelican & Poplar Sts., GPO Box 3175, Sydney. Phone: 267-9844/9032. Telex: 790-25687. Pal Cleary, v.p.

BRAZIL: Rua Said Alach, 305, Caixa Postal 1964, Sao Paulo. Phone: 884-0166. Telex: 391-1123206. Wanderly Fucciolo, v.p.

CANADA: MCA Bldg., 2450 Victoria Park Ave., Willowdale, Toronto, Ont. M2J 4A2. Phone: 416-491-3000. Telex: 610-49-5204. Ron Suter, mgr., sales

ENGLAND: One Hamilton Mews, London, W1. Phone: 01-491-4666. Telex: 299570. Roger Cordjohn, v.p.

FRANCE: 8 Rue La Boetie, 75008 Paris. Phone: 625-9780. Telex: 842-290801. Hendrik Van Daalen, v.p.; Roger Cordjohn, v.p.

JAPAN: Maison Hiraakawa Bldg., 2-5-2, Hiraakawa Cho, Chiyoda-ku, Tokyo, 102. Phone: 265-5726. Keinosuke Kuragaki, v.p.

LEBANON: Chahway Bldg., 2nd Floor, Mutran Attalah St., Box 16-6342, Achrafieh-Beirut. Phone: -336-533. Telex: 44645 MUSICO LE. Kamal Sayegh, v.p.

NETHERLANDS: Rijswijkstraat 175, Box 9258, Amsterdam W., 3. Michael Brodie, gen. mgr.

PUERTO RICO: Universal Pictures Corp. of Puerto Rico, Box 11308, San Juan 00910. Phone: 809-725-1353. Telex: 365-4383 Via WUI. Alfredo Lopez
International sales and distribution of Universal Television product and Universal Pictures feature films. Distribution for international television of TV film/tape series & theatrical motion pictures.

McCANN-ERICKSON INC.

485 Lexington Ave.
New York, NY 10017
Phone: 212-697-6000
Eugene A. DeWitt, exec. v.p., media services
Richard J. Busciglio, sr. v.p. & dir. broadcast/USA
Saul Cohen, v.p.-gen. mgr., national broadcast
Stephen E. Blum, v.p. & asst. gen. mgr./broadcast
Marc Goodman, v.p. & network account supervisor
Marie Skelly, v.p. & network account supervisor
Lenore Stewart, network account supervisor
Hadassa Gerber, sr. v.p. & dir., media information & new technologies (MINT)

Branch Office:

LOS ANGELES, CA 90048: 6420 Wilshire Blvd. Phone: 213-655-9420. John Rhone, TV program exec.

McDONNELL DOUGLAS CORP.

(Film & TV Communications)
3855 Lakewood Blvd.
Suite 36-16
Long Beach, CA 90845
Phone: 213-593-5511
Milton Moline, mgr.
Producer of foreign travel films, TV film/tape series & film/tape spot commercials; producer & distributor of news, film programs on order & stock footage; recording facilities; studio facilities for rent.

McGUANE STUDIO INC.

36 Horatio St.
New York, NY 10014
Phone: 212-463-7259
James P. McGuane, pres.
Amanda Ma, production mgr.
Full service production studio for commercials, industrials, short features, documentaries, music videos.

McLAUGHLIN, PIVEN, VOGEL MEDIA SERVICES

30 Wall St.
New York, NY 10005
Phone: 212-248-0750
Financial information television programming.

McM COMMUNICATIONS

23418 Blythe St.
West Hills, CA 91304
Phone: 818-347-4727
Linda McMann, pres.
Production, distribution & promotion services.

MEADOWLANE ENTERPRISES INC.

15201 Burbank Blvd.
Suite B
Van Nuys, CA 91401
Phones: 818-988-3830; 213-873-2716
Steve Allen, pres.
James D. Freeman, secy-treas.
24 TV specials "Meeting of Minds" for PBS network; 12 specials for Disney Channel.

MEDALLION TELEVISION ENTERPRISES INC.

8831 Sunset Blvd.
Suite 100
West Hollywood, CA 90069
Phone: 213-652-8100
Fax: 213-659-8512
Telex: 910-490-1139
John A. Ettlinger, pres.
Greta Ettlinger, v.p.
Ben Barry, international sales v.p.
Shanna Gray, operations mgr.
Film distributor, buyer & importer; program guides; videotape editing; broadcast equipment consultant.

THE MEDIA EXCHANGE INC.

T/A MED-SCENE
217 S. Payne St.
Alexandria, VA 22314
Phones: 703-548-7039; 800-633-7236
Thomas A. D'Onofrio, pres.
Karl R. Katterjohn, development
Film & video production, services & distribution.

MEDIA HOME ENTERTAINMENT INC.

5730 Buckingham Pkwy.
Culver City, CA 90230
Phone: 213-216-7900
Stephen Diener, chmn.
Peter Pirner, pres.
Henry Mandell, v.p., finance
Jere Hausfater, v.p., business & legal affairs
Carol Lee, v.p., creative services & advertising
Janice Whiffen, v.p., sales & mktg.
Jim Gullo, v.p., corp. communications
Bob Hardenbrook, art dir.
Therese Cavanaugh, personnel mgr.
Purchase film rights for videocassette distribution; manufacturer & distributor of videocassettes.

MEOIACAST TELEVISION ENTERTAINMENT LTD.

2350 E. Devon Ave.
Suite 250
Des Plaines, IL 60018
Phone: 312-298-1300
Fax: 312-298-4571
Thomas Edinger, pres.
Marsh Edinger, media dir.
Marikay Hegarty, mktg. coordinator
Ralph Polan, sales rep.
Mike Wickey, sales rep.
Isme Bennie, international-foreign sales
Sharon Polan, office mgr.
Tina Anderson, traffic mgr.
TV program production, syndication & distribution, specializing in placement of direct response commercials.

MEOIALINK

(The Video News Release Network)
708 Third Ave.
New York, NY 10017
Phone: 212-682-8300
Fax: 212-682-2370
TWX: 710-581-0071
Laurence Moskowitz, pres.
William Phillips, v.p.
Leland Harden, dir., sales & mktg.
National distributor of satellite video news releases & corporate messages; newswire services.

Program Sources

MEOIATECH

110 W. Hubbard
Chicago, IL 60610
Phone: 312-828-1146
Susan Plachcinski
Distributor of industrial & educational films, religious films, TV film/tape series, kinescope, film/tape spot commercials & film programs on order; film handlers; laboratory facilities & services; storage & projection room facilities.

MEOIAVISION INC.

123 John St.
Toronto, Ont. M5V 2E2
Canada
Phone: 416-971-9408
Telex: 0622680
G. C. Frostad, chmn.
Mark Frostad, pres.
Producer & distributor of TV film/tape series; exporter of films; film buyer; film handlers.

MEOSTAR COMMUNICATIONS INC.

5920 Hamilton Blvd.
Allentown, PA 18106
Phones: 215-395-1300; 215-395-8660 (sales);
215-391-1554 (medical news sales)
Fax: 215-391-1556
William P. Ferretti, chmn. & exec. producer
Paul A. Dowling, pres. & exec. producer
Gregory A. Folz, v.p., mktg.
Jacque Minnotte, medical news consultant
Joyce M. Addy, national account mgr.
Paul E. Keller, national account mgr.
Richard F. Priolo, national account mgr.
James K. Trumbo, national account mgr.
Independent producer & distributor of medical news & health information programming.

DON MEIER PRODUCTIONS

520 N. Michigan Ave.
Chicago, IL 60611
Phone: 312-222-1755
Producer of TV film/tape series; producer & distributor of films (lease).

LEE MENDELSON FILM PRODUCTIONS

1408 Chapin Ave.
Burlingame, CA 94010
Phone: 415-342-8284
Lee Mendelson, owner
Producer of industrial & educational films, open-end film commercials (made for TV), TV film/tape series & spot commercials, film programs on order & theatrical shorts.

MENNONITE MEDIA SERVICES

1251 Virginia Ave.
Harrisonburg, VA 22801
Phone: 800-999-3534
Lois Hertzler, distribution coordinator
Public service spots; video magazine show.

METROWEST COMMUNICATIONS GROUP INC.

Box 3308
Framingham, MA 01701
Phone: 508-626-0503
Fax: 508-879-4971
Wayne H. Brown, chmn. & pres.
Maryann R. Miller, v.p. & treas.
Producer & distributor of films & videotape programs; producer & syndicator of programs.

MGM/UA COMMUNICATIONS CO.

10000 W. Washington Blvd.
Culver City, CA 90232-2728
Phone: 213-280-6000

MGM/UA Television Productions:

David Gerber, pres.
Lynn Loring, exec. v.p.
Christopher Seitz, sr. v.p., TV production
Mark Pedowitz, sr. v.p., business affairs & administration
Dee Baker, v.p., videotape operations

Leslie H. Friends, v.p., administration
Ron Levinson, v.p., current programming
Tom Malanga, v.p., financial administration
Bruce Pobjoy, v.p., post production
Kim Reed, v.p., advertising & publicity
Lorna Shepard, v.p., business affairs
Mary Jo Slater, v.p., casting
Susan Harbert, v.p., network primetime series programming
Jeff Ryder, v.p., movies for TV

MGM/UA Telecommunications:

Norman Horowitz, pres.
Randolph M. Blotky, sr. exec. v.p.
John J. Ruscin, sr. v.p., acquisitions
Jack Smith, sr. v.p., mktg.
William E. Josey, sr. v.p., business affairs
Mark Massari, v.p., first run production

Domestic Television Distributors:

Richard Cignarelli, exec. v.p., domestic TV distribution
Charles T. Atkins, v.p., eastern sales
Peter K. Preis, v.p., western sales
Robert J. Horen, v.p., midwest sales
Philip L. Smith, v.p., southeastern sales
Myron DuBow, v.p., business affairs

International Television Distributors:

Anthony J. Lynn, exec. v.p., international TV distribution & worldwide pay TV
William F. Wineberg, v.p., TV sales, Canada
Gilbert de Turenne, v.p., Europe
James Wills, v.p., Europe
Rick Gire, v.p., business affairs
Joe Abrams, v.p., pay TV
Marion Edwards, v.p., international TV distribution

MGM/UA Home Video:

Bud O'Shea, pres. & chief operating officer
P. J. Leone, sr. v.p., international
Herbert M. Fischer, sr. v.p., sales & mktg.
David Bishop, v.p., sales
Ralph Tribbey, v.p., mktg.
Ron Miele, v.p., business affairs

Branch Offices:

BEVERLY HILLS, CA 90210: 450 N. Roxbury Dr. Phone: 213-218-4000

CHICAGO, IL 60611: 333 N. Michigan Ave. Phone: 312-263-1490

DALLAS, TX 75205: 3100 Monticello. Phone: 214-841-2020

NEW YORK, NY 10019: 1350 Ave. of the Americas. Phone: 212-708-0300

SARASOTA, FL 34236: 1800 Second St. Phone: 813-366-8474

AUSTRALIA: MGM/UA Entertainment Co., 111 Pacific Hwy., Level 22, AGL Centre, North Sydney, NSW, 2060. Phone: 612-957-5255

CANADA: 45 Charles St. E., Toronto, Ont. M4Y 1S2. Phone: 416-968-9224

CHILE: Providencia 929 P.H., Casilla 7-9, Santiago 9, Phone: 562-251-3712

ENGLAND: Mortimer House, 37-41 Mortimer St., London, W1A 2JL. Phone: 441-636-1655

JAPAN: MU-TV Inc., Mitsuawa Bldg., 7-2, Ginza-6-Chome, Chuo-ku, Tokyo, 104. Phone: 81-30573-0553
Producer & distributor of television programming.

MG/PERIN INC.

124 E. 40th St.
New York, NY 10016
Phone: 212-697-8687
Fax: 212-949-8140
Marvin M. Grieve, pres.

Richard Perin, exec. v.p.
Producer & distributor of TV programming.

MGS SERVICES

619 W. 54th St.
New York, NY 10019
Phone: 212-765-4500

Branch Offices:

CHICAGO, IL 60611: 201 E. Erie St. Phone: 312-337-3761

HOLLYWOOD, CA 90038: 1153 N. McCadden Place. Phone: 213-463-1124

CHARLES MICHELSON INC.

9350 Wilshire Blvd.
Beverly Hills, CA 90212
Phones: 213-278-4546; 800-648-4546 (outside CA)
Fax: 213-271-3040
Charles Michelson, pres.

Branch Offices:

SAN FRANCISCO, CA 94107: 2063 Third St. Phone: 415-726-2460. Steve Michelson, v.p. & mgr.

NEW YORK, NY 10001: 127 W. 26th St. Phone: 212-243-2702. Robert Michelson, v.p. & mgr.
Producer of film/tape spot commercials; distributor of motion picture features; exporter of films; film buyer; importer of films & TV film series; properties for lease; studio facilities for rent; TV rights; radio programs.

MIDWEST FILM STUDIOS

7330 N. Rogers Ave.
Chicago, IL 60626
Phone: 312-743-1239
Alfred K. Levy, production mgr.
Producer of industrial & educational films.

MIGHTY MINUTE PROGRAMS

840 Battery St.
San Francisco, CA 94111
Phone: 415-788-1211
David Meblin, pres.
Andrew Meblin, v.p.
Heather King, administration & operations
Editing, processing, sales & distribution of short informational programs; consumer program.

MILBERG THEATRICAL PRODUCTIONS INC.

3333 N.E. 34th St.
No. 801
Fort Lauderdale, FL 33308
Phone: 305-566-0568
Mildred Freed Alberg, pres., producer & exec. dir.
Thomas P. Ryan, v.p.
Producer & distributor of motion picture releases & TV films & documentaries.

MILLER PRODUCTIONS INC.

211 E. 7th
No. 101
Austin, TX 78701
Phone: 512-474-1454
Fred W. Miller, pres.
Diane M. Swinney, secy.-treas. & administrative asst.
Producer of industrial & educational films, newsreels, religious films, TV film/tape series & film programs on order.

WARREN MILLER FILMS

505 Pier Ave.
Hermosa Beach, CA 90254
Phone: 213-376-2494
Fax: 213-374-4042
Warren A. Miller, chief exec. officer & co-owner
Kurt Miller, co-owner
Ron Edwards, pres.
Peter Speck, v.p., advertising

Cliff Hoffman, v.p., special events management

Don Brolin, v.p., production
Bob Tunnell, v.p., mktg.
Martha Kelsey, mktg. coordinator
Producer of motion picture shorts & film programs on order; producer & distributor of motion picture features, industrial & educational films & stock footage; TV rights.

MILNER-FENWICK INC.

2125 Greenspring Dr.
Timonium, MD 21093
Phone: 301-252-1700
Fax: 301-252-6316
David Milner, pres.
Richard Milner, v.p.
Animation; producer of TV film/tape series & film programs on order; producer & distributor of industrial & educational films; music library; recording facilities; studio facilities for rent; other services.

MINCEY PRODUCTIONS INC.

8050 Ronson Rd.
San Diego, CA 92111
Phone: 619-292-0337
Fax: 619-292-5095
John W. Mincey, pres. & dir.
David A. Cabana, gen. mgr. & exec. producer
Earl Hatton, production mgr.
Rob Phillips, post production mgr.
Video & film production company; post-production facility with remote recording facility; audio engineering.

M. I. PRODUCTIONS INC.

825 S. Bayshore Dr., Tower 3
Suite 1648
Miami, FL 33131
Phones: 305-381-8149; 305-381-9045
Fax: 305-374-2166
Telex: 293672 SLDF UR
Manuel Iglesias, pres.
Fernando Iglesias, v.p.
Cesar Iglesias, sales dir.
Producer & distributor of Spanish language television programming.

MIRACLE FILMS INC.

6311 Romaine St.
Suite 7305
Los Angeles, CA 90038
Phone: 213-466-0676
Fax: 213-468-9236
Telex: 4720825
Robert F. Burkhardt, pres.

MR. WIZARD STUDIO

132 Stagecoach Rd.
Canoga Park, CA 91307
Phone: 818-703-1227
Don Herbert, pres.
Norma Herbert, v.p.
Ron Silverman, exec. producer
Sharon Flinn, exec. producer
Producer & distributor of TV science series for news inserts & children's one-minute science series.

MIZLOU TV SPORTS

352 Seventh Ave.
7th Floor
New York, NY 10001
Phones: 212-244-1930; 212-244-3750

MOOERN SOUND PICTURES INC.

1402 Howard St.
Omaha, NE 68102
Phone: 402-341-8476
Keith T. Smith, pres.
Margareth M. Smith, secy.-treas.
Distributor of motion picture features, newsreels, religious films, motion picture shorts, foreign language films & TV film/tape series.

MODERN TV

(Div. of Modern Talking Picture Service Inc.)
5000 Park St. N.
St. Petersburg, FL 33709
Phone: 813-541-7571
Dan C. Kater, pres.
James McPoland, v.p.
Patrick Swonger, division mgr.

Film Library:

CANADA: 115 Torbay Rd., Unit 9, Markham,
Ont. L3R 2M9 Phone: 416-475-3570
Distributor of educational, informational &
public relations programs to broadcast sta-
tions, low power TV, cable networks &
systems, including full length programs,
VNRs & PSAs.

MODE 2 PRODUCTIONS INC.

Box 8050
Pittsburgh, PA 15216
Phone: 412-343-8700
Robert L. Stone, pres.
James M. Seng, v.p.
Producer of sales promotion, training, safe-
ty, public relations & religious films; editing
& recording facilities.

MOFFITT-LEE PRODUCTIONS

1438 N. Gower St.
Suite 250
Hollywood, CA 90028
Phone: 213-463-6646
Fax: 213-467-2946
John Moffitt, pres.
Pat Tourk Lee, v.p.
Nancy Kurshner, assoc. producer
Christie Stentz, assoc. producer
Jeffrey Thorsen, production mgr.
Producer of TV film/tape series.

MOGULL FILM CO.

1280 North Ave.
Plainfield, NJ 07062
Phone: 201-753-6003
Allan Mogull, pres.
Distributor of industrial & educational films,
motion picture shorts, foreign language films
& film programs on order; film rentals &
sales.

MONITOR TELEVISION

(Div. of Christian Scientist Monitor Syndicate)
342 Madison Ave.
No. 832
New York, NY 10173
Phone: 212-953-2044
Newsmagazine.

MORMON NEWS SERVICE

(The Church of Jesus Christ of Latter-day
Saints)
50 East North Temple
25th Floor
Salt Lake City, UT 84150
Phone: 801-240-4612
Fax: 801-240-1167
Arnold R. Augustin, TV media relations
Television new service providing broadcast
quality video dealing with Church issues and
concerns. Branch offices in Atlanta, Los
Angeles, Washington, Toronto, Sydney, Sao
Paulo, Frankfurt, Paris, London, Buenos
Aires, Manila & Santiago.

WILLIAM MORRIS AGENCY INC.

1350 Ave. of the Americas
New York, NY 10019
Phone: 212-586-5100
Lou Weiss, co-chmn. of the board
Leo Bookman, v.p.
Jim Griffin, v.p.
Art Fuhrer, v.p.
Henry Reisch
Adam Berkowitz
James Dixon
David Segal

Branch Offices:

BEVERLY HILLS, CA 90212: 151 El Camino
Dr. Phone: 213-274-7451. Jerry Katzman, sr.
v.p., head of TV worldwide; Bob Crestani,
v.p., head of TV (Beverly Hills); Jeff Alpern;
Larry Auerbach; Arthur Axelman; Bruce
Brown; Lee Cohen; Tony Fantozzi; Alan
Gasmer; Steven Glick; Michael Gruber; Sam
Haskell; Dick Howard; Scott Howard; Mark
Itkin; Sol Leon; Greg Lipstone; Gary Loder;
Deborah Miller; Lanny Noveck; Bonnie
Owens; Gary Rado; Elizabeth Ramsland; Len
Rosenberg; Hal Ross; Marc Schwartz; Chris
Simonian; Kathy Smith; Toper Taylor; Mark
Teitelbaum; Steve Weiss; Jeff Wittjas

LONDON: Ian Gordon, head of TV (London);
Steve Kenis; Jane Annakin; Maureen Chain;
Lavinia Trevor; Kate Wood
Artists' representative.

MORRIS VIDEO

2730 Monterey
Suite 105
Torrance, CA 90277
Phone: 213-533-4800
Fax: 213-533-1993
George Morris, chmn.
Dawn Morris, pres.
Kandra Inga, sales mgr.
Roger Casas, mktg. mgr.
Video & TV programming; production &
distribution; financing.

MOTION PICTURE ENTERPRISES INC.

Box 276
Tarrytown, NY 10591
Phone: 212-245-0969
Fax: 212-245-0974
Neal Pilzer, pres.
Editing, processing, recording, projection
room & storage facilities; rental facilities for
editing equipment.

MOTION PICTURE SERVICE CO.

125 Hyde St.
San Francisco, CA 94102
Phone: 415-673-9162
Lino N. Kwong, pres.
Animation; producer of open-end film com-
mercials (made for TV) & film/tape spot com-
mercials; laboratory facilities & services;
music library; recording facilities; other
services.

MOVIE TELEVISION INC.

910 Centinela Ave.
Box 3591
Santa Monica, CA 90403
Phone: 213-828-8487
First run, syndication, production.

MOVIECRAFT INC.

Box 438
Orland Park, IL 60462
Phone: 312-460-9082
Fax: 312-460-9099
Larry Urbanski, pres.
Mike Newell, sales
Develops, produces & distributes program-
ming for TV & home video; archival stock
footage.

MOVIEZONE NEWS INC.

(A subsidiary of Twentieth Century-Fox Film
Corp.)
460 W. 54th St.
New York, NY 10019
Phone: 212-408-8450
Burton Stone
Stan DeCovnick
Harold Potter
Richard Plagge
Merle Joffe
Stock footage; newsreel film library.

MSS (MODERN SATELLITE SERVICES)

(Div. of Modern Talking Picture Service Inc.)
5000 Park St. N
St. Petersburg, FL 33709
Phone: 813-541-7571
Fax: 813-544-4624
Telex: 523619
Dan Kater, pres.
James McPoland, exec. v.p.
Ed Swanson, sr. v.p., sales & mktg.
Robert Kelley, sr. v.p., development
Steve Mahanm, v.p., national sales
Patrick Swonger, mgr., TV & theatrical
Lucille Ringgold, mgr., special distribution
services
Terry Greenhalgh, sales promotion supervisor
Distributor of informational & educational
films & video (free-loan), theatrical shorts,
video news releases & public service
announcements.

MTM ENTERPRISES INC.

4024 Radford Ave.
Studio City, CA 91604
Phone: 213-760-5000
Joe Indelli, pres.

MTM TV DISTRIBUTION GROUP

12001 Ventura Place, No. 600
Box 7406
Studio City, CA 91604
Phone: 818-760-5000

MTS ENTERTAINMENT

5150 Rosecrans Ave.
Hawthorne, CA 90250-6692
Phone: 213-978-6006
Syndication.

MULLER MEDIA INC.

23 E. 39th St.
New York, NY 10016
Phone: 212-683-8220
Robert B. Muller, pres.
Daniel E. Mulholland, exec. v.p.
Zee Guerra, dir., special projects
Producer & distributor of animation, motion
pictures & TV programs.

MULTIMEDIA ENTERTAINMENT

75 Rockefeller Plaza
New York, NY 10019
Phone: 212-484-7025
Fax: 212-484-7998
Peter A. Lund, pres.
Joseph Cifarelli, exec. v.p., Spectrum (barter
sales)
Richard C. Thrall, sr. v.p., programs
Tom Robertson, v.p., special programs
Tom Shannon, v.p., syndication sales
Lou Zaccheo, v.p., creative services
Steven S. Fadem, v.p., business affairs & gen.
counsel
Tom Xenos, v.p., research
Bruce Johansen, v.p., international sales &
west coast programming
Robert Teach, v.p., finance

Branch Offices:

CHICAGO, IL 60611: 625 N. Michigan Ave.
Phone: 312-751-4283
CINCINNATI, OH 45202: 140 W. 9th St.
Phone: 513-352-5955

LOS ANGELES, CA 90025: 11755 Wilshire
Blvd. Phone: 213-479-5150
Producer & syndicator of TV programming.

MUSCULAR DYSTROPHY ASSOCIATION

810 Seventh Ave.
New York, NY 10019
Phone: 212-586-0808
Robert Ross, v.p. & exec. dir.
Gerald C. Weinberg, dir. of field organization
Produces annual Jerry Lewis Labor Day
Teleton.

MUSIC MAKERS INC.

57 W. 57th St.
Suite 1406
New York, NY 10019
Phone: 212-644-5757
Mitch Leigh, creative dir.
Producer of open-end film commercials
(made for TV), TV film/tape series & spot
commercials, film programs on order &
theatrical shorts; music library; music for
commercials & films; other services.

MUSIFEX INC.

2701-C Wilson Blvd.
Arlington, VA 22201
Phone: 703-525-6476
Rich West, pres.
Music library, recording facilities; full-service
audio post-production for videotape, multi-
image & radio.

NATIONAL AUDIOVISUAL CENTER

8700 Edgeworth Dr.
Capitol Heights, MD 20743
Phones: 301-763-1896; 800-638-1300
Fax: 301-763-6025
R. Kevin Flood, dir.
Distributor of federally produced audiovisual
programs including safety & health, medicine,
history, social issues, dentistry, geography.

NATIONAL AUDUBON SOCIETY

950 Third Ave.
New York, NY 10022
Phone: 212-832-3200

NATIONAL BROADCASTING CO.

30 Rockefeller Plaza
New York, NY 10112
Phone: 212-664-4444
Michael Gartner, pres., NBC News Div.
Timothy J. Russert, sr. v.p., news,
Washington
Thomas Ross, sr. v.p., NBC News
Joseph Angotti, sr. v.p.
Natalie P. Hunter, v.p., finance &
administration
Jerry Lamprecht, v.p., news coverage
Vera Mayer, v.p., information services
Robert McFarland, v.p., planning
Jo Moring, v.p., affiliate news services
Ed Planer, v.p., Europe
Tom Wolzien, v.p., editorial services, opera-
tions & technical

Branch Office:

WASHINGTON, DC 20016: 4001 Nebraska
Ave. NW. Phone: 202-885-4000

NATIONAL COLLEGE TELEVISION

114 5th Ave.
12th Floor
New York, NY 10011
Phone: 212-206-1953
Jeffrey Moritz, pres.
Bradley Siegel, exec. v.p.
Victor Shaffer, v.p., mktg.
John J. Brady, chief financial officer
Lori Tenser, mgr., corporate communications
Programming service utilizing satellite
technology.

NATIONAL COUNCIL OF CHURCHES

(Communication Commission)
475 Riverside Dr.
Room 860
New York, NY 10115
Phone: 212-870-2567
David W. Pomeroy, dir., media resources
Distributor of religious films & TV film/tape
series; producer of network religious
programs.

NATIONAL FILM BOARD OF CANADA

1251 Ave. of the Americas
16th Floor
New York, NY 10020
Phone: 212-586-5131
Mary Jane Terrell, mktg. mgr.

Program Sources

Distributor of animation, industrial & educational films, motion picture shorts, foreign language films, theatrical shorts & individual program-documentaries for TV.

NATIONAL GEOGRAPHIC TELEVISION

1615 M St. NW
Suite 600
Washington, DC 20036
Phone: 202-857-7680
Fax: 202-775-6590
Telex: 64194 NATGEO
Tim Kelly, v.p. & dir., mktg.
Tom Simon, exec. producer/TV & co-exec. producer/Explorer

Julia Mair, dir., programming
Todd Berman, dir., mktg. & distribution
Kathie Teter, dir., promotion & public relations
Susan Borke, dir., business operations
Producer of nature, adventure & science films for commercial & non-commercial broadcast TV, cable TV, home video and international TV & video.

NAVY BROADCASTING SERVICE/NAVY NEWS THIS WEEK

Naval Station Anacostia
Building 168
Washington, DC 20374-1682
Phone: 202-433-6500
Fax: 202-433-6300
Telex: 230897100
Commander D. P. Rook, USN, chief
Commander J. W. Alexander, USN, deputy dir.
H. R. Hiner Jr., dir.
Robert C. Young Jr., engineering
Dennis P. Klauer, operations
Lt. Ramon M. Barredo III, USN, supplies
Lt. Cmdr. Robert L. Nash Jr., USN, production
Provides broadcast and cable TV service to navy bases worldwide. Navy liaison for cable franchising and renewal negotiations.

NAVY OFFICE OF INFORMATION (OI-03)

Dept. of the Navy
Washington, DC 20350-1200
Phone: 202-695-3161
Brent Baker, chief of information
Gordon I. Peterson, deputy chief of information
Alan Dooley, dir., field operations
Mark Baker, dir., media operations

Branch Offices:

ATLANTA, GA 30309-1371: 1371 Peachtree St. NE, Suite 211. Phone: 404-347-2101

BOSTON, MA 02110: 470 Atlantic Ave. Phone: 617-951-2690

CHICAGO, IL 60603-5705: 55 E. Monroe, Suite 1536. Phone: 312-606-0360

DALLAS, TX 75242: 1114 Commerce St., Suite 811. Phone: 214-767-2553

LOS ANGELES, CA 90024: 11000 Wilshire Blvd., Suite 11100. Phone: 213-209-7481

NEW YORK, NY 10022: 133 E. 58th St., 15th Floor. Phone: 212-826-4653
Direction of Dept. of Navy public affairs program.

NBC ENTERPRISES INC.

(Subsidiary of National Broadcasting Co.)
30 Rockefeller Plaza
New York, NY 10112
Phone: 212-664-4444
Telex: 662131
Distributor of network programs.

NBC INTERNATIONAL LTD.

30 Rockefeller Plaza
New York, NY 10112
Phone: 212-664-4444
Telex: 662131
Distribution of network programs worldwide.

NBO PICTURES LTD.

310-312 Regent St.
Remo House
London, W1R 5AJ
England
Phone: 01-499-9701
Fax: 01-493-9587
Telex: 8953227 NBD PIX
Nicky Davies, managing dir.
Jeremy Gawade, dir., business affairs
Maria Anderton, dir., sales
Yvonne Thompson, mktg. coordinator
Distributor specializing in music & light entertainment; arranging finance & pre-sales.

NETWORK MUSIC INC.

16935 W. Bernardo Dr.
San Diego, CA 92127
Phone: 800-854-2075
Robert M. Skomer, pres.
Larry Kessler, v.p., sales
Ken Berkowitz, v.p., sales
Bruce Tucker, dir., business & legal affairs
Full service music production company; custom music production & libraries.

NEW CENTURY TELECOMMUNICATIONS

5750 Wilshire Blvd.
Suite 600
Los Angeles, CA 90036
Phone: 213-965-2500
Robert B. Morin, pres.
Robert J. Williamson, v.p. & managing dir.
Robert Skillman, v.p. & gen. sales mgr.
Steve Orr, v.p., sales
Gene Lavelle, v.p., operations

Branch Offices:

BEVERLY HILLS, CA 90212: 150 El Camino Dr., Suite 206. Phone: 213-274-8420. Telex: 194 906 SLM BVHL. Fax: 213-274-1449.
Eugene J. Lavell, v.p., sales, western div.; Barbara Jackson, administrative asst.

CHICAGO, IL 60611: 625 N. Michigan Ave. Phone: 312-751-3461. Fax: 312-751-2731. Paul Franklin, dir., northwest sales

DALLAS, TX 75240: 5501 LBJ Freeway. Phone: 214-994-6664. Fax: 214-387-2651.
Jim Wilson, dir., southwest sales
TV sales, distribution & syndication of feature films.

NEWHOFF-BLUMBERG INC.

8203 Arodene Rd.
Pikesville, MD 21208
Phone: 301-486-5718
Frank L. Blumberg, chmn.
Theodore A. Newhoff Jr., pres.
Adele T. Bernoski, secy.-treas.
Syndicators of TV programs; advertising services.

NEW LOOK PRODUCTIONS INC.

1715 Spring Garden St.
Philadelphia, PA 19130
Phone: 215-988-1551
Mickey Leone
Producers of cable TV promotional spots.

NEW VISION

840 E. Windsor
Phoenix, AZ 85006
Phone: 602-265-6720
Ron Olson

NEW VISIONS INC.

28075 E. Hwy. 82
Box 599
Aspen, CO 81612
Phone: 303-925-2640
Fax: 303-925-9369
Rodney H. Jacobs, chmn.
Jack Brendlinger, pres.
Stacy C. Henry, account exec. & TV syndication dir., top 15 markets
Dabney Mann, TV syndication dir., mid-

markets & distribution dir.
Allison Scott-Cooley, motion picture & special interests distribution dir.
Julie Olson, TV syndication dir., lower markets & Canadian distribution
Jill Patton, distribution dir., cable & LPTV
Producer & distributor of entertainment, promotional & educational films (barter or loan), TV syndication, cable distribution; motion picture shorts, specials & series; stock footage.

NEW WORLD ENTERTAINMENT LTD.

1440 S. Sepulveda Blvd.
Los Angeles, CA 90025
Phone: 213-444-8100

NEW WORLD TELEVISION

130 E. 59th St.
New York, NY 10022
Phone: 212-906-9552
Fax: 212-906-9542
Edward B. Gradinger, pres. & chief exec. officer
Tony Brown, pres.
Dorothy Hamilton, dir., sales service
Feature films; animation; off-network series.

NEW YORK BIBLE SOCIETY

(An affiliate of International Bible Society)
172 Lexington Ave.
New York, NY 10016
Phone: 212-213-5454
John Carter Adams, gen. mgr.

NEW ZOO REVUE

9401 Wilshire Blvd.
Suite 620
Beverly Hills, CA 90212
Phone: 213-278-5325
Barbara Atlas, pres. & chief operating officer
Syndicated children's show.

THE NEWSFEE NETWORK

888 Seventh Ave.
New York, NY 10106
Phone: 212-307-3218

Operations:

PHILADELPHIA, PA 19106: The Newstead Network, Group W, 5th & Market. Phones: 215-238-4839; 800-922-6397

Washington News Bureau:

WASHINGTON, DC 20036: DC Live, 1111 18th St., NW. Phones: 202-331-9240; 202-293-6353. Richard Sabreen, v.p. & gen. mgr.; Terry O'Reilly, news dir.; Louisa Hart, Washington bureau chief; Charles Towne, operations mgr.
Satellite news network with Washington coverage, sports game highlights, request coverage, features, series & color weather satellite pictures.

NEWSFILM INC.

211 E. 51st St.
New York, NY 10022
Phone: 212-688-1130
Konstantin Kalser, pres.
Producer of industrial & educational films, newsreels, TV film/tape series & news.

NFL FILMS INC.

330 Fellowship Rd.
Mount Laurel, NJ 08054
Phones: 609-778-1600; 800-257-5853
Ed Sabol, chmn.
Steve Sabol, pres.
Harlan Sugarman, v.p., sales & mktg.
Sheila Bumgarner, dir., sales
Producer of industrial & educational films; motion picture shorts; TV film/tape series; film programs on order & stock footage; laboratory facilities & services; music library; recording facilities; studio facilities for rent; National Football League series, vignettes, footage, films & home video.

NICHOLSON-MUIR PRODUCTIONS INC.

Box 21
Wolfeboro, NH 03894
Phone: 603-569-6287
E. Roger Muir, pres.
B. J. Horn, v.p.
Creates & produces TV programs.

NIPPON ANIMATION CO.

10-11, Ginza 7-chome
Chuo-ku
Tokyo, 104
Japan
Phone: 03-572-3261
Fax: 03-574-6264
Telex: J29155 NACANIME
Koichi Motohashi, pres.
Junzo Nakashima, v.p.
Yasuhiro Matsuoka, sales, international dept.
Produce animated films for TV & theatrical exhibition.

NOBLE PRODUCTIONS INC.

1615 S. Crest Dr.
Los Angeles, CA 90035
Phone: 213-552-2934
Fax: 213-552-3508
Telex: 3715907 NOBLEFILM
Ika Panajotovic, pres.
Elena Panajotovic, v.p. & secy.
Producer & worldwide distributor of feature & TV films.

NORFLICKS PRODUCTIONS LTD.

219 Front St.
Toronto, Ont. M5A 1E8
Canada
Phone: 416-864-1596
Fax: 416-361-6061
Telex: 06-22745
John T. Ross, pres.
Richard Nielsen, v.p.
Producer of TV series & feature films; production consultant.

NORTH AMERICAN HARNESS RACING MKTG. ASSN.

405 Lexington Ave.
33rd Floor
New York, NY 10174
Phone: 212-983-4460
Racing programs & syndication.

NORTHWEST MOBILE TELEVISION

12698 Gateway Dr.
Seattle, WA 98168
Phones: 206-242-0642; 800-242-0642
Fax: 206-241-6042
Tim Abhold, sr. v.p. & gen. mgr.
M. Thomas Kroon, v.p., sales & mktg.
Mobile television equipment & services.

NORTHWESTERN INC.

1224 S.W. Broadway
Portland, OR 97205
Phones: 503-226-0170; 800-547-2252
Robert M. Lindahl, pres.
Recording equipment rental & sales; magnetic tape sales.

BENI NOSTI & ASSOCIATES INC.

1410 Mercado Ave.
Coral Gables, FL 33146
Phones: 305-663-0908; 305-663-0840
Telex: 441904 NOSTI
TV & program distributor in Latin America.

NOVA COMMUNICATIONS

3107 Kent St.
Kensington, MD 20895
Phone: 301-933-6586
Melanie S. Donahoe, pres.
Producer of programming for broadcast TV, cable TV & satellite distribution.

NTV INTERNATIONAL CORP.

50 Rockefeller Plaza
No. 845
New York, NY 10020

Phone: 212-489-8390
Animation & documentaries.

NVC ARTS

74-80 Camden St.
Fourth Floor, The Forum
London, NW1 0JL
England
Phone: 01-388-3833
Fax: 01-383-5332
Telex: 27747 ARTS G; 893405 NVC G
John R. Smith
Helen Asquith, dir. of TV sales & coproductions
Fiona Morris, head of production
Production & worldwide distribution for television and videogram of recordings of live performances of opera & dance.

NYT PRODUCTIONS

(Div. of The New York Times Syndication Sales Corp.)
110 5th Ave.
New York, NY 10011
Phone: 212-463-1126
Ted Harbert, exec. producer
Creates, produces, packages, syndicates & distributes documentaries.

OGLETREE PRODUCTIONS

2514 82nd
Suite F
Lubbock, TX 79423
Phone: 806-745-8380
Mike Ogletree, pres.
Producer of commercial & industrial videos; shooting, editing & tape duplication services.

OLAS CORP.

7321 Lennox Ave.
Suite J-12
Van Nuys, CA 91405
Phone: 213-786-9354
Robert S. Buchanan, pres.
Richard J. Moriarty, secy.
Industrial & educational films; TV film/tape series.

OLYMPUS TELEVISION INC.

14724 Ventura Blvd.
Suite 611
Sherman Oaks, CA 91403
Phone: 818-788-7877
Fax: 818-981-2840
George Mitchell, pres.
Esther L. Cole, v.p., operations manager
Robert Mitchell, v.p., sales manager
Distribution of TV programming; features, hour and half-hour syndicated programs; sports & nature miniseries.

OMNICON PRODUCTIONS INC.

3310 Meridian Rd.
Okemos, MI 48864
Phone: 517-349-6303
Paul A. Matchette, pres.
Producer of TV film/tape series & spot commercials, film programs on order, industrial & educational films, newsreels, open-end film commercials (made for TV), religious films, slides & slide film commercials; music library; recording facilities; studio facilities for rent; other services.

ONE PASS INC.

One China Basin Bldg.
San Francisco, CA 94107
Phone: 415-777-5777
Jack Schaeffer, pres.
David Angress, v.p., sales & mktg.
Teleproduction center: Production & post-production facilities for film, videotape & videodisc.

ONE PASS MOBILE SERVICES

729 N. Highland Ave.
Hollywood, CA 90038
Phone: 213-937-4095
Scott Ross, pres.

Errol Foremaster, mobile services mgr.
Ruth Sivovill, dir., operations
Video production truck.

ON THE AIR

919 Third Avenue
New York, NY 10022
Phone: 212-935-2963

OPUS III

1030 N. State St.
Chicago, IL 60610
Phone: 312-664-7334
Mary Stewart
Alan Barcus
Renee Severson
Glen Daum
Scott Wilk

ORBIS COMMUNICATIONS INC.

432 Park Ave. S
New York, NY 10016
Phone: 212-685-6699
Fax: 212-213-3598
Telex: 421-677
TWX: 310-421-677
Robert L. Turner, pres.
John C. Ranck, exec. v.p., international sales
Ethan Podell, exec. v.p., business affairs
Hilary Hendler, sr. v.p., domestic sales
Frank Buquicchio, sr. v.p., finance
David Spiegelman, v.p., station sales
Andrew Holtzman, v.p., creative services
Michael Baldwin, mgr., research & mktg.
David Goodman, v.p., station sales
Scott Gaulocher, station sales
James Blueweiss, station sales
Adam Copeland, station sales

Branch Offices:

LOS ANGELES, CA 90067: 8800 Sunset Blvd., Suite 501. Phone: 213-289-7180. Neil Russell, sr. v.p., programming acquisitions & development; Tom Frank, v.p., program development; Paul Williams, station sales; Frank Hussey, station sales

CHICAGO, IL 60601: 35 E. Wacker Dr., Suite 1356. Phone: 312-346-6333. Terry Dolan, v.p., station sales; Sean O'Boyle, station sales. Distributor of all types of programming for all time periods.

ORION TELEVISION

1888 Century Park E
6th Floor
Century City, CA 90067
Phone: 213-282-0550
Mike Medaboy, pres.
Gary Randall, sr. v.p.

OVERSEAS PROGRAMMING COS. LTD.

555 S. Palm Canyon Dr.
No. 187
Palm Springs, CA 92264-7420
Telex: 356414
Cable: IRVWEST
Irving Feld, pres.
Distributor of feature films, westerns & cartoons; stock footage.

BUCK OWENS PRODUCTION CO. INC.

3223 Sillect Ave.
Bakersfield, CA 93308
Phone: 805-326-1011
Buck Owens, pres.
Mel Owens Jr., v.p.
Distributor of TV film/tape series.

JIM OWENS & ASSOCIATES INC.

1525 McGavock St.
Nashville, TN 37203
Phone: 615-256-7700
Fax: 615-256-7779
Jim Owens, pres.
Robert Gordon Jr., mgr., operations
Pam Buckley, sales rep.
Laurie Larson, public relations
Judy McCracken, business mgr.

Wanda Jones, traffic
Producer & distributor of music, entertainment & information programming for television syndication & cable distribution.

OZMA BROADCAST SALES

408 S. Sixth St.
Philadelphia, PA 19147
Phone: 215-922-6179
Richard (Dick) W. Ostrander
Liz Ostrander, v.p.
East coast distributor of films for TV; sales representative.

PAISANO PRODUCTIONS

2476 S. Overland Ave.
Suite 301
Los Angeles, CA 90064
Phone: 213-838-5301
Producer of TV film/tape series.

PALLAOIUM ENTERTAINMENT INC.

444 Madison Avenue
26th Floor
New York, NY 10022
Phone: 212-355-7070
Fax: 212-319-4829
Telex: 147088
Nathaniel T. Kwit Jr., pres.
Bob Cohen, exec. v.p.
Brian Firestone, exec. v.p.
Harvey Reinstein, v.p.
Rick Bompane, v.p.
Ginny Wood, dir., syndication

Branch Office:

BEVERLY HILLS, CA 90211: 8730 Wilshire Blvd., Suite 201. Phone: 213-652-3713. Producer & distributor of motion picture features & TV film/tape series.

PANTOMIME PICTURES INC.

12144 Riverside Dr.
North Hollywood, CA 91607
Phone: 818-980-5555
Fax: 818-984-3470
Fred Crippen, pres. & creative dir.
Julia Crippen, v.p.
Jack Hadley, producer-rep.
Producer of animation for commercial, educational & industrial use; specializing in animation design & conception.

PARAOE PICTURES

6353 Homewood Ave.
Hollywood, CA 90028
Phone: 213-464-4708
Riley Jackson, pres.
Distributor of motion picture features.

PARAGON MOTION PICTURES

260 Richmond St. W
Suite 405
Toronto, Ont. M5V 1W5
Canada
Phone: 416-977-2929
Kevin Wright, distribution mgr.
Distribution of television programming.

PARAMOUNT TELEVISION GROUP

Corporate Offices:
15 Columbus Circle
New York, NY 10023
Phone: 212-373-7000

TV Group (Los Angeles):

Mel Harris, pres.

Domestic Television (Los Angeles):

Lucille S. Salhany, pres.
Steven A. Goldman, exec. v.p., sales & mktg.
Frank H. Kelly, exec. v.p., programming
Gregory R. Meidel, exec. v.p., gen. sales mgr.
Alan Baker, v.p., programming
Meryl Cohen, sr. v.p., advertising & promotion
Howard Green, v.p., administration
James E. Martz, v.p., research/sales development
Steven Nalevansky, v.p., creative affairs

Vance Scott Van Petten, sr. v.p., legal & business affairs
Amy Betram, dir., publicity
Leigh Brecheen, dir., legal & business affairs
Harold Brook, assoc. dir., legal & business affairs
Barbara Buce, dir., program development
Emeline F. Davis, exec. dir., finance

Domestic Television (New York):

Ed Wilson, v.p. & eastern regional mgr.
Michael Kerans, eastern division mgr.
Richard Golden, northeastern division mgr.
Bobbee Gabelmann, account exec.
Joel P. Berman, v.p., off-network & basic cable advertising

Video (Los Angeles):

Robert Klingensmith, pres.
Timothy A. Clott, sr. v.p., gen. mgr., home video
Hollace Brown, v.p., advertising & sales promotion, home video
Alan Cole-Ford, v.p., video distribution
Eric Doctorow, v.p., sales & mktg., home video
James N. Gianopolus, v.p., legal & business affairs
Seth M. Willenson, v.p., acquisitions, development & special projects
Michael J. Dragotto, exec. dir., pay TV

International Television Distribution (NY):

Bruce Gordon, pres.
Joseph Lucas, v.p., operations

International Sales Offices:

LOS ANGELES, CA 90038: 5555 Melrose Ave. Phone: 213-468-5000. Ramon Perez, v.p., Latin American sales; Matt Poulos, dir., Latin American sales

AUSTRALIA: Paramount Pictures Pty. Ltd., Australia Square, Suite 3209, Box 4272 GPO, Sydney, 2000 NSW. George Moratoff, v.p. & managing dir.

CANADA: Paramount Pictures Corp. Ltd., 146 Bloor St. W, Toronto, Ont. M5S 1M4. Malcolm Orme, v.p. & managing dir.; Kevin Keeley, dir., syndication sales

ENGLAND: Paramount TV Ltd., 23, Berkeley House, Hay Hill, London, W1Z 8JB. Peter Cary, v.p. & managing dir.; Patrick Stambaugh, mgr., European sales; Jean Pullen, sales asst., Middle East & African sales

PARAMOUNT TELEVISION NETWORK PRODUCTION

5555 Melrose Ave.
Los Angeles, CA 90038
Phone: 213-468-5000
John S. Pike, pres., network TV
Cecelia Andrews, exec. v.p., business affairs
Howard Barton, sr. v.p., legal affairs
John P. Symes, sr. v.p., current programs
Gerald Goldman, v.p., finance
Paul Heller, sr. v.p., series development
Ronald J. Jacobson, v.p., business affairs
Helen Mossler, v.p., casting & talent
Michael Schoenbrun, v.p., production

TOM PARKER MOTION PICTURES

18653 Ventura Blvd.
Suite 302
Tarzana, CA 91356
Phone: 818-342-9115
Fax: 818-347-6208
Telex: 858964
Tom Parker, pres.
International distributor of motion pictures for home video, TV, cable, satellite pay TV, broadcast TV & theatrical programming.

PATHE COMMUNICATIONS CORP.

640 S. San Vicente Blvd.
Los Angeles, CA 90048
Phone: 213-658-2100

Program Sources

Fax: 213-658-2121
Alan Ladd Jr., pres.
Jay Kanter, exec. v.p., production
William Sager, dir., domestic & Canadian TV sales
TV & film production & distribution company.

PATHE PICTURES INC.

161 W. 54th Street
Suite 601
New York, NY 10019
Phone: 212-247-4767
Fax: 212-265-1956
Joseph P. Smith, pres.
Samuel A. Costello, v.p. & secy.
James J. Harrington, v.p. & gen. counsel
Joseph A. Volatile, dir., operations
Producer of film programs on order; producer & distributor of TV film/tape series; distributor of motion picture features, newsreels & motion picture shorts; music library.

PATTERSON STUDIOS INC.

600 Overlook Dr.
Winter Haven, FL 33884
Phone: 813-324-3696
John D. Patterson, pres.
J. Hal Conner, v.p.
Gregory D. Patterson, secy., sales
Producer of TV dramas & religious programming.

PAULIST PRODUCTIONS

Box 1057
Pacific Palisades, CA 90272
Phone: 213-454-0688
Fax: 213-459-6549
Ellwood Kieser C.S.P., exec. producer
John J. Furia Jr., v.p.
Paul A. Weber, gen. mgr.
Producer & distributor of religious films.

PAY TV SERVICES

3718 Woodsong Court
Dunwoody, GA 30338
Phone: 404-394-3467
Jerry Burge
Distributor of motion picture features; supply software for pay TV operations; consulting on pay TV markets.

PBS VIDEO

(Div. of Public Broadcasting Service)
1320 Braddock Place
Alexandria, VA 22314
Phone: 703-739-5380
Jon Cecil, dir.
Distributor of educational & documentary films.

PEARSON INTERNATIONAL INC.

13455 Ventura Blvd.
Suite 227
Sherman Oaks, CA 91423
Phone: 818-907-5769
Arnie Frank, pres.
Joan Frank, mktg. mgr.
Programming distribution.

PECKHAM PRODUCTIONS INC.

65 S. Broadway
Tarrytown, NY 10591
Phone: 914-631-5050
Peter H. Peckham, pres.
Waldine E. Peckham, secy.
Sarah Anne Peckham, treas.
Hoyt H. Griffith, dir., editorial services
Russell C. Peckham, production mgr.
Producer of industrial, educational & documentary films & videotapes.

THE PEN OF MIKE PETERS

(Isaacson Communications)
4385 Tam O'Shanter Way
Dayton, OH 45429
Gary Isaacson, pres.

PENNEBAKER ASSOCIATES INC.

21 W. 86th St.
New York, NY 10024
Phone: 212-496-9195
D. A. Pennebaker, pres.
Frazer Pennebaker, v.p.
Producer & distributor of music, dance, theatrical drama and general performance films, theatrical/TV & features/shorts; stock footage.

PEREGRINE FILM DISTRIBUTION

9229 Sunset Blvd.
9th Floor
Los Angeles, CA 90069
Phone: 213-859-8250
Steve Bradbury, mktg. dir.
Program distribution.

PERENNIAL PICTURES FILM CORP.

2102 E. 52nd St.
Suite B
Indianapolis, IN 46205
Phone: 317-253-1519
Fax: 317-257-2882
Jerry Reynolds, pres.
Russ Harris, v.p.
Michael N. Ruggiero, v.p., business affairs
Animation producer & distributor of TV specials & series.

ALVIN H. PERLMUTTER INC.

45 W. 45th St.
New York, NY 10036
Phone: 212-221-6310
Telex: 4945297
Alvin H. Perlmutter, pres. & exec. producer
Douglas P. Sinsel, v.p.
Tony Padron, dir., administration & finance
Nancy Pelz-Paget, dir., special projects
Kit Lukas, sr. producer
Paul Kaufman, sr. producer
Producer of programming for cable, commercial & public TV; home video production; made-for-TV movies & series; corporate films & medical series.

PETERS PRODUCTIONS

3914 Murphy Canyon Rd.
Suite 223
San Diego, CA 92123
Phone: 619-565-8511
Fax: 619-565-7218
Edward J. Peters, pres.
Design & development of complete marketing programs including music, graphics, custom mktg. plan, animation & logo design.

PHOENIX/BFA FILMS & VIDEO INC.

468 Park Ave. S.
New York, NY 10016
Phone: 212-684-5910
TWX: 710-581-4693
Cable: PHENIXFILM NEW YORK
Heinz Gelles, pres.
Barbara Bryant, exec. v.p.
Suzanne Rose, dir., TV mktg. & sales
Distributor/producer live action shorts, animation and documentaries; importers of films; TV rights.

THE PHOENIX COMMUNICATIONS GROUP

1212 Ave. of the Americas
New York, NY 10036
Phone: 212-921-8100

PHOENIX STUDIOS INC.

537 W. 59th St.
New York, NY 10019
Phones: 212-581-7721; 212-581-7670
Martin L. Low, pres.
Studio facilities for rent.

PICTURE MUSIC INTERNATIONAL

1800 N. Vine St.
Suite 110
Hollywood, CA 90028
Phone: 213-461-0380

Telex: 67-4051

TWX: 910-321-3723
Merritt B. Kleber, dir., music video development
Peter Blachley, dir., mktg.
Cynthia Biedermann, dir., administration
Music video production & mktg.; licensing; post-production facilities; videotape duplication.

PIED PIPER FILMS LTD.

Shelburne, Ont. L0N 1S0
Canada
Phones: 519-925-6558; 416-781-5812
Fax: 416-264-3226
Telex: 06-963869
Allan Wargon, pres. & exec. producer
Esther Israelski, v.p.
Producer & distributor of TV film/tape series.

PILOT PRODUCTIONS INC.

2821 Central St.
Evanston, IL 60201
Phone: 312-328-3700
Fax: 312-328-3761
C. Robert Isely, founder
Chris Isely, pres.
Producer of film, video & computer slides for business.

PLAYBOY PROGRAMMING DISTRIBUTION

1400 Lake Hearn Dr.
Suite 325
Atlanta, GA 30319
Phone: 404-843-5780

PLAYHOUSE PICTURES

1401 N. LaBrea Ave.
Hollywood, CA 90028
Phone: 213-851-2112
Adrian Woolery, pres.
Gerry Edwards, dir.
Ted Woolery, producer
John Thompson
Producer of film/tape spot commercials, film programs on order, industrial & educational films, religious films & theatrical shorts; animation; other services.

POINT OF VIEW PRODUCTIONS

2477 Folsom St.
San Francisco, CA 94110
Phone: 415-821-0435
Kari Daniels, pres.
Producer of educational, informational & corporate films & tapes (lease, loan or sale), TV & cable film/tape documentaries (single programs or series), film/tape commercials, public service announcements, theatrical short films; audio/visual shows & corporate communications.

POLARIS ENTERTAINMENT INC.

28 Field Rd.
Riverside, CT 06878
Phone: 203-637-3220

POSITIVE MEDIA CONCEPTS

1437 7th St.
Santa Monica, CA 90401

POSITIVE TRANSFER LTD.

545 Fifth Ave.
New York, NY 10017
Phone: 212-370-1400
Tape to film transfers.

POWDERMOON PRODUCTIONS

2500 N. University Ave.
Provo, UT 84604
Phone: 801-373-8013
Telex: 710-111-3208
Ron Beach, v.p.
Foreign distribution of TV & video programs; TV syndication & distribution

PRECISION MARKETING ASSOCIATES

20 Gurley Ave.
Troy, NY 12182
Phone: 518-235-6302
Debby Zakrzewski, syndication mgr.
Pamela O'Dell, advertising sales
Produces home gardening programs for commercial TV stations.

PRESBYTERIAN CHURCH (USA)

(Communications Unit—Electronic Program Resources)
475 Riverside Dr.
Room 1935
New York, NY 10115
Phone: 212-670-3395
Betty Elam, managing dir.
Produces monthly video program; distributes radio program; contributes to news services; film library.

PRESIDIO ENTERPRISES INC.

7206 Running Rope
Austin, TX 78731
Phone: 512-329-2400

RICHARD PRICE TELEVISION

444 Madison Ave.
New York, NY 10022
Phone: 212-980-6960

PRIMEDIA PRODUCTIONS LTD.

219 Front St. E.
Toronto, Ont. M5A 1E8
Canada
Phone: 416-361-0306
Fax: 416-361-6061
Telex: 06-22745
W. Paterson Ferns, pres.
Simon Barber, corporate affairs
Jonathan Harris, development
Gwen Iverson, production & business affairs
Producer of motion picture features & TV film/tape series; development, financing, production, coproduction & distribution of TV & theatrical films for Canadian & international markets.

PRIMETIME ENTERTAINMENT

444 Madison Ave.
32nd Floor
New York, NY 10022
Phone: 212-980-6960
Television production & distribution.

PRIME TIME SCHOOL TELEVISION

2427 N. Orchard St.
Chicago, IL 60614
Phone: 312-935-2800

PRIME TV FILMS INC.

201 71st St.
Guttenberg, NJ 07093
Phone: 201-854-7272
E. J. Campbell, pres.
Constance Campbell, v.p.
Representatives: Eric Conrad, Bangkok, Thailand; Roger Hooker, Beirut, Lebanon

PRIMROSE FILM PRODUCTIONS LTD.

61 Regents Park Rd.
London, NW1 8X0
England
Phone: 722-7475
Animation; producer of industrial & educational films, theatrical shorts; producer & distributor of TV film/tape series; distributor of religious films, motion picture shorts, foreign language films & film programs on order.

PRODUCER SERVICES GROUP INC.

180 Fawcett St.
Cambridge, MA 02138
Phone: 617-492-5616
Telex: 951913
Louise Rosen, pres.
Liz Burton, exec. asst.
Distributor of animation, motion picture

features & TV film/tape series; artists representative; exporter of films; film buyer; film handlers; importer of films & TV film series; sales representative; TV rights.

PRODUCTION & SATELLITE SERVICES INC.

13563 Ventura Blvd.
Suite 200
Sherman Oaks, CA 91423
Phone: 818-501-4652
Fax: 818-501-5904
Robert C. Lamb, principal, v.p., operations & production
Charles P. Storlie, principal, v.p., engineering & sales

THE PRODUCTION STUDIO INC.

4930 Illinois Rd.
Suite 1-F
Fort Wayne, IN 46804
Phone: 219-432-3601
Fax: 219-436-4800
Mac McAllister, pres.
Walt Rassel, v.p. & dir. of operations
Russ Weaver, sales
Vince Allen, sales
One inch Beta, video & film production facility; 3-D animation; production & interformat post-production services to advertising agencies & businesses for TV commercials, sales presentations, industrials, tradeshow, training presentations & music videos.

THE PROGRAM EXCHANGE

(subsidiary of Saatchi & Saatchi DFS Inc.)
375 Hudson St.
New York, NY 10014
Phone: 212-463-3500
Telex: 661905
TWX: 710-581-2829
Allen Banks, pres.
Jack Irving, exec. v.p.
Chris Hallowell, sr. v.p. & managing dir.
Susan Radden, v.p., station relations
Tim Strosahl, assoc. dir.
Beth Feldman, assoc. dir.
Diane Casse, assoc. dir.
Holly Friend, assoc. dir.
Esther Pashkin, assoc. dir.
Barbara Donoghue, operations supervisor
Supplier of barter TV, both children's programming (animated & live) & sitcoms.

PROGRAM MARKETING ASSOCIATES INC.

60 E. 42nd St.
Suite 1701
New York, NY 10165
Phone: 212-687-5755

PROGRAM PARTNERS CORP.

904 E. 74th St.
New York, NY 10021

PROGRAM SYNCOICATION SERVICES INC.

375 Hudson St.
New York, NY 10014-3620
Phone: 212-463-3900
Peggy Green, pres.
Suzanne Crowe, v.p., sales
Marie W. Tuccille, dir., operations & promotion
Karen Morgenbesser, sales administrator
Distributor of syndicated programming.

PROMARK

777 N. Palm Canyon Dr.
Palm Springs, CA 92262
Phone: 619-322-7776
Fax: 619-322-6440
David Levine, pres.
Wendi C. Cowdrey, v.p., national sales
Carla Miller Isaac, dir. of operations
TV syndication; national spot sales.

1990 Edition

PROSERV TELEVISION

10935 Estate Lane
No. 100
Dallas, TX 75238
Phone: 214-343-1400
John Humphrey, syndication
Sports & documentaries.

PRO SPORTS ENTERTAINMENT

19 Durham Rd.
Bronxville, NY 10708
Phone: 914-337-3305
Michael Vaughan, pres.
Richard D. Sagehorn, operations mgr.
TV syndication.

PUBLIC MEDIA INCORPORATED TELEVISION

5547 N. Ravenswood Ave.
Chicago, IL 60640

PUNCH FILMS INC.

Box 1221
New York, NY 10113
Phone: 212-234-6776
Louis Bunin, pres.
Florence Bunin, treas.
Michelle Cousin, secy.
Animation; producer of industrial & educational films, TV film/tape series, film/tape spot commercials, film programs on order & theatrical shorts

PUOPOLO PRODUCTIONS

381 Park Ave. S.
New York, NY 10016
Phone: 212-725-4830
Lou Puopolo, dir.
Scott Siegal, producer
Producer of film/tape spot commercials; film handlers.

PYRAMID FILMS CORP.

Box 1048
Santa Monica, CA 90406
Phones: 213-828-7577; 800-421-2304
Fax: 213-453-9083
Telex: 678262
J. Randolph Wright, exec. v.p.
Jean Philips, mktg. dir.
Denise Adams, gen. mgr.
Penny Rember, special licensing mgr., stock footage
Art Passante, international mktg. & licensing
Distributes all subject short films & videotapes; supplies stock footage; licenses programs to cable & pay TV.

PYRAMID VIDED INC.

480 National Press Bldg.
Washington, DC 20045
Phone: 202-783-5030
Telex: 710-822-0184
Indu Singh, pres.
Jackson H. Polk, exec. v.p.
Doug White, v.p., operations
Warren Baise, corp. service div.
D. Randal Allen, v.p., mktg. & news service div.
Leonora Lorenzo, transmissions mgr.
Pre- & post-production & satellite transmission services.

QED ENTERPRISES

(Div. of QED Communications)
4802 Fifth Ave.
Pittsburgh, PA 15213
Phone: 412-622-1300
Fax: 412-622-1488
Telex: 710-664-2097
Lloyd Kaiser, pres.
Thomas Skinner, exec. v.p.
Jay Rayvid, sr. v.p.
James Rogal, dir.
John Cosgrove, v.p., operations
Producer & supplier of programming for TV & radio.

QINTEX ENTERTAINMENT INC.

(an HRI Group Inc. Co.)
345 N. Maple Dr.
Los Angeles, CA 90210
Phone: 213-281-2600
Fax: 213-273-9453
Telex: ROACH/DEE 887855
Robin French, chmn.
Hal Gaba, vice chmn.
David Evans, pres.
Jonathan Lloyd, exec. v.p.

Branch Office:

NEW YORK, NY 10019: 720 Fifth Ave. Phone: 212-977-9001. Telex: HALMIUR 262338. Fax: 212-977-9049
Active domestically & internationally in network TV, pay TV, cable, home video & first-run syndication; Hal Roach Studios Inc. & Robert Halmi Inc. merged to form Qintex.

QUANTUM MARKETING INTERNATIONAL INC.

550 Pinetown Rd.
Suite 350
Fort Washington, PA 19034
Phone: 215-283-0871
Fax: 215-283-0129
Kevin Harrington, pres.
Production & distribution of half hour TV commercials for cable & broadcast.

QUARTET FILMS INC.

12345 Ventura Blvd.
Suite M
Studio City, CA 91604
Phone: 818-509-0100
Michael R. Lah, pres.
Producer of animated & live commercials.

QUARTET INTERNATIONAL INC.

20 Butternut Dr.
Pearl River, NY 10965
Phone: 914-735-8700
Harvey Chertok, pres.
Barbara A. Chertok, v.p.
Producer & distributor of films & TV film/tape series; exporter of films; film buyer; importer of films & TV film series; TV rights.

RADIO & TELEVISION PACKAGERS INC.

9 E. 40th St.
New York, NY 10016
Phone: 212-532-1711
Fax: 212-889-1745
Telex: 429560 CAYTON
William D'Arcy Cayton, exec.
Producer & distributor of animated features, series & programs.

RADIO'S RELIABLE RESOURCES

630 Park Lane
2nd Floor
Philadelphia, PA 19144-3713
Phone: 215-849-3997
Franklin O. Pease, pres.
J. K. Spering, sales mgr.
A. E. Pease, office mgr.
A. P. Taylor, foreign consultant
TV rights; other services.

RADIOTELEVISION

10-Somosaguas
C/Saturno
Madrid, 28023
Spain

CARL RAGSDALE ASSOCIATES LTD.

4725 Stillbrooke
Houston, TX 77035
Phone: 713-729-6530
Carl V. Ragsdale, pres.
Producer of industrial & educational films; religious films; motion picture shorts; film programs on order & theatrical shorts; editing & writing services.

RALEIGH STUDIOS

650 N. Bronson Ave.
Hollywood, CA 90004
Phone: 213-466-3111
Fax: 213-871-4428
Fred Jordan, pres.
Tom McGovern, v.p.
Norm Barnett, v.p.
Gary Christensen, mgr., post production
Film & television facilities for lease; grip & electrical services; post production facilities including screening rooms & montage editing.

RAMEY PRODUCTIONS INC.

2289 Fifth Ave.
Suite 0-5
New York, NY 11037-1702
Phone: 212-586-6300
J. Ramey

RANKIN/BASS PRODUCTIONS INC.

One E. 53rd St.
New York, NY 10022
Phone: 212-759-7721
Arthur Rankin Jr., pres.
Jules Bass, exec. v.p.
Producer of film programs on order; animation.

RAYCOM SPORTS & ENTERTAINMENT

Raycom Management Group
801 E. Trade St.
Box 33367
Charlotte, NC 28233-3367
Phone: 704-331-9494
Fax: 704-372-7623
TWX: 910 350-9450
Rick Ray, chief exec. officer
Dee Ray, pres.
Richard Giannini, pres., Raycom Management Group
Ken Haines, exec. v.p.
Meade Camp, sr. v.p., station sales & mktg.
Ray Warren, sr. v.p., sales & mktg.
Peter Lenz, exec. producer, entertainment
Peter Rolfe, exec. producer, sports

Branch Offices:

NEW YORK, NY 10036: 24 W. 45th St.

DALLAS, TX 75247: 1300 W. Mockingbird Lane, Suite 445.

TARZANA, CA 91356: 18321 Ventura Blvd., Suite 955.

CHICAGO, IL 60611: 401 N. Michigan Ave., Suite 565.
Independent producer & distributor of sports & entertainment programming; markets & organizes events nationally & internationally.

RAYMOND INTERNATIONAL

11 Soho St.
Suite 104
Toronto, Ont. M5T 1Z6
Canada
Phone: 416-340-0130
Fax: 416-340-0135
Bruce Raymond, pres.
Donovan Raymond, gen. mgr.
Antony Armstrong, gen. mgr., production services
Producer & distributor of television and theatrical productions on film and tape. Distributor of animation, industrial, educational & foreign language films. Exporter and importer of films and television shows.

REAL-TO-REEL PRODUCTIONS

10 Pennoyer St.
Rowayton, CT 06853
Phone: 203-853-8200
Peter Funt, pres.
Allison Bansak, asst. producer
Producers of TV programs for broadcast & cable; local & national commercials & promotions.

Program Sources

RED RYDER ENTERPRISES INC.

1111 N. Westshore Blvd.
Suite 604
Tampa, FL 33607
Phones: 813-837-8773; 813-837-2311
Fax: 813-831-5126
Shirley Slesinger Lasswell, pres.
Patricia A. Slesinger, v.p.
Literary properties for lease/license.

JAY REDACK PRODUCTIONS

8439 Sunset Blvd.
Suite 107
Los Angeles, CA 90069
Phone: 213-654-3777

REEL MOVIES INTERNATIONAL

8235 Douglas Ave.
Suite 770
Dallas, TX 75225
Phone: 214-363-4400
Fax: 214-739-3456
Telex: 758744
Tom T. Moore, pres.
Lorri Logan
Production, distribution & syndication.

REELTIME DISTRIBUTING CORP.

353 W. 48th St.
6th Floor
New York, NY 10036
Phone: 212-582-5380
Roberta Findlay, pres.
Jim Cirile, gen. mgr.
Walter Sear, exec. producer
Producer & distributor of R-rated films for theater & video; sound recording.

REEVES A/V SYSTEMS

227 E. 45th St.
New York, NY 10017
Phone: 212-573-8652
Fax: 212-986-3591
Joan V. Silver, pres.
David Smith, v.p., facilities engineering
Carl Schellenberger, v.p., sales
Erik Thielking, v.p., engineering & design
System design, sales & service of broadcast/professional video equipment. Custom installation. Service center on premises.

REEVES COMMUNICATIONS CORP.

708 3rd Ave.
New York, NY 10017
Phone: 212-573-8600
Telex: 6801335
Marvin H. Green Jr., chmn., pres. & chief exec. officer
William A. Wetzel, exec. v.p. & chief operating officer
Robert E. Trivers, v.p. & secy.-treas.
Allen Mandel, chief financial officer
Robert C. Winkler, v.p.
Merrill Grant, chmn., Reeves Entertainment Group
TV production & programming; parent company of Reeves Teletape Corp. & Alan Landburg Productions.

REMBRANDT FILMS

59 E. 54th St.
New York, NY 10022
Phone: 212-758-1024
Producer of animation, motion picture features & theatrical shorts.

REPUBLIC PICTURES CORP.

12636 Beatrice St.
Los Angeles, CA 90066
Phone: 213-306-4040
Fax: 213-301-0142
Telex: 910-343-7417
TWX: 910-343-7417
Russell Goldsmith, chmn. & chief exec. officer
Charles Larsen, pres., domestic TV distribution
Joe Levinsohn, sr. v.p., international sales

Glenn Ross, v.p., mktg.
Lee Wedemeyer, sr. dir., mktg.
Christine Palinkas, dir., research

Branch Offices:

ATLANTA, GA: 404-438-1507. Lisa Woodcock, southeast account exec.

CHICAGO, IL: 312-751-0101. Diana Foster, midwest account exec.

NEW YORK, NY: 212-874-4040. Linda Lieberman, northeast account exec.

SOUTHWEST: 213-306-4040. Gene Lavelle, western account exec.; Diane Levin, sales administrator
Domestic and international TV distributor of first run, feature films, TV series, cartoons, short subjects & network production.

REUTERS LTD.

1700 Broadway
New York, NY 10019
Phone: 212-603-3576
James L. Outman, deputy mgr., media services

Branch Office:

TORONTO, ONT. MSL 1J1: Box 403, Commerce Court Postal Station. Phone: 416-869-3600. Bill O'Shea, mgr.
Producer & distributor of news.

RHODES PRODUCTIONS

124 11th St.
Manhattan Beach, CA 90266
Phone: 213-379-3686
Jack E. Rhodes, pres.
Ralph V. Cunningham, exec. v.p.
Willis R. Tomlinson, sr. v.p.
Jack E. Rhodes Jr., v.p.
Rhian R. Rhodes, mgr. of special projects
Georgia Woo, sales service dir.
Television syndication.

RICHSER PRODUCTIONS LTD.

Box 34828
Bethesda, MD 20817
Phone: 301-469-6481
Sheryl Levy, pres.
Richard C. Levy, v.p.
Distributor of motion picture features & foreign language films; producer of TV documentaries, film programs on order & theatrical shorts; importer of films; satellite TV consultants; international program marketing.

RIVIERA PRODUCTIONS

31628 Saddletree Dr.
Westlake Village, CA 91361
Phone: 818-889-5778
Will Zens, pres.
Jan Elblein, v.p.
Bill Schaefer, sales
Frank Johnson, mktg.
Film production/theatrical; music library.

RKO PICTURES

1900 Ave. of the Stars
Suite 1562
Los Angeles, CA 90067
Phone: 213-277-3133
Jerry Ossay, pres.

Branch Offices:

AUSTRALIA: RKO Pictures, Suite 4, Level 48, Australia Square, George St., Sydney, NSW 2000. Phone: 01-61-2-27-1152

ENGLAND: RKO Pictures (UK) Ltd., 33 Dover St., London W1X 3RA. Phone: 01-629-4799
Producer & distributor of motion picture features & TV film/tape series.

ROCK SOLID PRODUCTIONS

801 S. Main St.
Burbank, CA 91506

Phone: 818-841-8220
David Griffin, chief exec. officer
Geoffrey Leighton, pres.
Cathy S. Simmons, sales & mktg.
Ken Patterson, mgr., post production
Cindy Giannini, production mgr.
Chuck Weiss, post-production scheduling
Film & videotape production & post production services; digital audio recording; multitrack interlock audio.

THE PETER RODGERS ORGANIZATION LTD.

7461 Beverly Blvd.
Suite 405
Los Angeles, CA 90036
Phone: 213-934-1516
Fax: 213-935-3596
Stephen M. Rodgers, pres.

RICHARD H. ROFFMAN ASSOCIATES

697 West End Ave.
Suite 6A
New York, NY 10025
Phones: 212-749-3647; 212-749-3648
Richard H. Roffman, pres.
Don Lester, v.p.
John Bowman, v.p., sales
Producer of video & film programming; public relations & publicity; talent representation; attorneys.

THE ROLAND CO.

1202 Bishopsgate Way
Reston, VA 22094
Phones: 703-450-6272; 703-444-2429
David Roland, pres.
TV production and publishing services.

GLENN ROLAND FILMS

10711 Wellworth Ave.
Los Angeles, CA 90024
Phone: 213-475-0937
Claudette Roland, exec. producer
Glenn Roland, dir., cameraman, exec. producer
Producer of film/video commercials, film programs on order & theatrical shorts; producer & distributor of TV film/tape series, industrial & educational films, feature films & open-end film commercials (made for TV); distributor of motion picture features & shorts; kinescope; recording facilities; stock footage; studio facilities for rent; TV rights; animation; other services.

WARREN ROSENBERG VIDEO SERVICES INC.

308 E. 79th St.
New York, NY 10021
Phone: 212-744-1111
Video service organization.

ROSENFILM

5 East 57th St.
12th Floor
New York, NY 10022
Phone: 212-758-7792
Mel Rosen, pres.
Movie production & distribution.

ROBERT ROSENHEIM ASSOCIATES

White Hollow Rd.
Box 366
Sharon, CT 06069
Phone: 203-364-0050
Fax: 203-364-5577
Robert Rosenheim, pres.
Classic feature films & older television series.

JACK ROURKE PRODUCTIONS

Box 1705
Burbank, CA 91507
Phone: 818-843-4839
Jack Rourke, pres.
Producer of industrial & educational films; TV film/tape series & spot commercials; live & filmed shows.

ROWE INTERNATIONAL INC.

(Customusic Div.)
75 Troy Hills Rd.
Whippany, NJ 07981
Phone: 201-887-0400 (ext. 310)
Bruce Cowles, pres.
Jerry Gordon, v.p.
Beverly LaForte, sales mgr.
On premise music service, background music systems with background & foreground libraries.

RUBICON CORP.

3899 N.W. 7th St.
Miami, FL 33126
Phone: 305-643-0250

RUSH ENTERTAINMENT GROUP

2901 W. Alameda Ave.
Burbank, CA 91505
Phone: 818-954-2551
Herman Rush
Produce & distribute TV & original programming to home video.

RW PRODUCTIONS

Box 711005
Houston, TX 77071
Phones: 713-778-9839; 713-829-3883
(mobile phone)
Bob Williams, producer/director

SABAN INTERNATIONAL

11724 Ventura Blvd.
Studio City, CA 91604
Phone: 818-985-3805
Fax: 818-506-6182
TWX: 910-499-1466
Stan Golden, pres.

Branch Office:

SWITZERLAND: Zahringerplatz 11, CH-8025 Zurich I. Phone: 1-261-0061. Fax: 1-261-6061
International distributor of feature films, TV movies, series, miniseries & documentaries.

SACRED HEART PROGRAM INC.

3900 Westminster Place
St. Louis, MO 63108
Phones: 314-533-0320; 800-747-7692
Fax: 314-533-0335
Michael Tueth S.J., pres.
Don Merl, radio mktg. mgr.
Steve Hoerr, TV mktg. mgr.
Production & syndication of religious TV & radio features, format range from 90 sec. to half-hour programs.

SAGE ENTERTAINMENT ENTERPRISES CORP.

Box 6581
New York, NY 10128
Phone: 212-860-8795
Richard W. Sage, pres.
Pamela Mobilier, v.p.
Brigid Sheehan, v.p., sales
Marketing, promotion & production planning for motion picture & theatre industries.

SANDBANK FILMS CO. INC.

140 Old Saw Mill River Rd.
Hawthorne, NY 10532
Phone: 914-747-2500
Henry Sandbank, dir.
D. Jonathan Kamen, exec. producer
Film production.

SATELLITE NETWORK SYSTEMS

3415 University Ave. SE
Minneapolis, MN 55414-3365
Phone: 612-642-4592
Fax: 612-642-4593
Telex: 59-0244
TWX: 6279-0871
Stanley S. Hubbard, chief exec. officer
Paul R. Heinerscheid, v.p. & gen. mgr.
James E. Blake, v.p.
Ned Van Hamm, v.p.
Stephen A. Blum, dir., communications

Philip Lucachich, dir., operations
Provides syndicated program distribution to TV stations across the country; satellite services to broadcasters, private companies & institutions; business television, creative services & satellite distribution to networks.

SCANLINE VIDEO

One China Basin Bldg.
San Francisco, CA 94107
Phone: 415-777-5777
Fax: 415-777-9219
Telex: 5101007487/SCANLINE
James Wickett, pres.
Producer, packager & developer of programming.

SCHAEFER/KARPF PRODUCTIONS

3500 West Olive Ave.
Suite 730
Burbank, CA 91505
Phone: 818-953-7770
Merrill H. Karpf, exec. producer
George Schaefer, producer & dir.
Producer of motion picture features & TV film/tape series.

LOU SCHEIMER PRODUCTIONS

21300 Victory Blvd.
Suite 670
Woodland Hills, CA 91367
Phone: 818-884-2810
Fax: 818-884-1824
Lou Schelmer, pres.
Animation studio for television series and feature films & specials.
Suite 9JK

SCHIFF-JONES LTD.

215 East 68th St.
Suite 9JK
New York, NY 10021
Phone: 212-288-5115
Telex: VISAG 420565
Charlotte Schiff-Jones, pres.
Michelle Kimmelman, v.p.
Producer & distributor of TV film/tape series; film programs on order.

SCHNUR APPEL TELEVISION CORP.

87 Woodland Rd.
Short Hills, NJ 07078
Phone: 201-379-5300

ROBERT SCHULLER MINISTRIES

4201 W. Chapman Ave.
Orange, CA 92668
Phone: 714-971-4101
Michael C. Nason, exec. producer

CHERYL A. SCHWARTZ PRODUCTIONS

Box 1248
Beverly Hills, CA 90213
Phone: 213-274-1061

SCOTT COMMUNICATIONS INC.

1215 S. Birmingham Ave.
Tulsa, OK 74104
Phone: 918-582-1836
John Scott, pres.
Producer of programming.

SCOTT ENTERTAINMENT

Box 554
Westbury, NY 11590
Phones: 516-797-3625; 516-797-4712
Scott Sobel, pres.

RAYMOND SCOTT ENTERPRISES INC.

14549 Valerio St.
Van Nuys, CA 91405
Phone: 818-786-0989

SCOTT-TEXTOR PRODUCTIONS INC.

449 W. 50th St.
New York, NY 10019
Phone: 212-333-3621
Keith Textor, pres.
Alan Scott, treas.

Victor Sack, gen. mgr.
Music for TV.

SEAR SOUND

353 W. 48th Street
6th Floor
New York, NY 10036
Phone: 212-582-5380
Walter Sear, pres.
James Cirile, gen. mgr.
William Titus, engineer
Original & library film music; recording & film mix studio; 24-track sound recording; film sound services.

HAL SEEGER STUDIOS INC.

45 W. 45th St.
New York, NY 10036
Phone: 212-575-8900
Producer of animation, open-end film commercials (made for TV), film/tape spot commercials, slides & slide film commercials; film handlers.

SELECT MEDIA COMMUNICATIONS

885 Third Ave.
New York, NY 10022
Phone: 212-355-0033

SEPTEMBER PRODUCTIONS

171 Newbury St.
Boston, MA 02116
Phones: 617-262-6090; 212-505-2740 (NY)
Dan Driscoll, pres. & dir.
Bill Trautvetter, producer
Jane Barden, producer
Bill Near, producer
David Doob, editor
Producer of industrial & educational films & open-end film commercials (made for TV); music videos.

SESAC INC.

156 W. 56th St.
New York, NY 10019
Phone: 212-586-3450
Fax: 212-397-4682
Alice H. Prager, chmn. & pres.
Vincent Candilora, exec. v.p. & chief exec. officer
W. F. Myers, v.p.
Charles Scully, v.p. & secy.

Branch Office:

NASHVILLE, TN 37203: 55 Music Square E.
Phone: 615-320-0055
Performing rights society; music library.

SEVEN NETWORK AUSTRALIA

10100 Santa Monica Blvd.
Suite 2060
Los Angeles, CA 90067
Phone: 213-553-3345
Fax: 213-553-4812
Telex: 215614 SEVN UR
Ian Hyslop, editor & mgr.
Zane Bair, secy. & TV rep., Los Angeles

Branch Office:

NEW YORK, NY 10019: 720 Fifth Ave., 9th Floor.
Phone: 212-397-8376. Telex: 262338.
Fax: 212-977-9049
News transmission to Australia; purchase/sale of feature programs.

SFM MEDIA CORP.

1180 Ave. of the Americas
SFM Entertainment Div.
New York, NY 10036
Phone: 212-790-4800
Fax: 212-790-4823
TWX: 710-581-2874
Stan Moger, pres., SFM Entertainment
Jordan Ringel, exec. v.p., business affairs
John Doscher, sr. v.p., sales
Joseph Gerard, exec. v.p., entertainment
Maria Carayas, v.p., client services & station relations
Cyndy Wynne, mgr., program sales

Amy Sauertieg, dir., creative services
Creates, sells & distributes programming for syndication.

SHIELD PRODUCTIONS INC.

161 E. Grand Ave.
Chicago, IL 60611
Phone: 312-644-1666
James C. Dolan, pres.
Producer of film/tape spot commercials, open-end film commercials (made for TV), slides & slide film commercials; recording facilities; other services

JOSEPH SIEGMAN INC.

9201 Charleville Blvd.
Suite 101
Beverly Hills, CA 90212
Phone: 213-276-1014
Joseph M. Siegman, pres.
Michael Mordye, v.p.
Producers of syndicated & network programming; packagers of live-theater comedy entertainment.

SILVERBACH-LAZARUS GROUP

Century Park Center
9911 W. Pico Blvd.
Suite PH-M
Los Angeles, CA 90035
Phone: 213-552-2660
Fax: 213-552-9039
Telex: 181-284 TV REPS LSA
Alan Silverbach, chmn.
Herb Lazarus, pres.
George Blaug, v.p., London
Betty Jane Metz, dir., domestic distribution
Nicole Wonica, dir., foreign distribution

Branch Office:

NEW YORK, NY 10151: c/o Sherwood Equities, 745 Fifth Ave., 17th Floor.
Phone: 212-370-9130. Toby Rogers, sr. v.p.
TV syndication & production; U.S. & foreign representation.

SIMCOM INTERNATIONAL/NORSTAR ENTERTAINMENT

9570 Wilshire Blvd.
Penthouse
Beverly Hills, CA 90212
Phone: 213-274-5830
Fax: 213-274-5414
Telex: 211412 SII UR
Peter Simpson, pres.
Dan Johnson, v.p., business affairs
Denise Hearn, exec. asst., business affairs
Harry Tremain, controller
Jim Slater, dir., mktg.

Branch Office:

CANADA: Simcom Ltd./Norstar Entertainment, 86 Bloor St., Fifth Floor, Toronto, Ont. M5S 1M5.
Phone: 416-961-6278. Ken Magerman, pres., Home Video; Shirley Brown, administration; Ilana Frank, production exec.; Andy Meyers, gen. sales mgr.
Producer & distributor of motion pictures & original productions for TV & cable.

62nd STREET PRODUCTIONS

2080 Peachtree Industrial Court
Suite 115
Atlanta, GA 30341
Phone: 404-455-1973
Kim A. Anderson, pres.
Nels A. Anderson, v.p.
Steve Brinson, v.p.
Robert M. Caliner, dir., mktg./sales
TV commercial production company; provide directors specializing in tabletop, fashion, cars, food, dialogue, humor, time lapse, kids, special effects & music videos.

SJN FILMS LTD.

630 Park Lane
Second Floor
Philadelphia, PA 19144-3713
Phone: 215-849-3997

F. Otis Pease, exec. producer
A. E. Pease, office mgr.
A. P. Taylor, foreign mgr.
Producer & distributor of religious films; exporter of films; importer of religious films, TV series; TV rights.

SJOCOM INC.

Box 1900
San Francisco, CA 94101
Phone: 415-567-2246
Fax: 415-567-3896
Karl Sjodahl, pres. & creative dir.
Communication & mktg. consultants; station image design & production.

SKAGGS TELECOMMUNICATIONS SERVICE

5181 Amelia Earhart Dr.
Box 27477
Salt Lake City, UT 84116
Phone: 801-537-1427
Roger Olson, v.p. & gen. mgr., production services
Glen Worthington, v.p., U.S. Satellite Corp.
Kathy Benson, facilities supervisor
Lana Melquist, sales supervisor
Robert Quigley, asst. gen. mgr. & production services
Producer of animation, industrial & educational films, open-end film commercials (made for TV), motion picture shorts, TV film/tape series & spot commercials, slides, slide film commercials; music library; studio facilities for rent; editing & recording services; post-production; film-to-tape transfers; color corrections; audio services; duplications.

S.K.S. PRODUCTIONS INC.

Box 2510
Santa Fe, NM 87501
Phones: 505-983-7575; 505-983-3495
Gordon Knox, pres.
N. C. Knox, v.p.
David Brooks, sales

Branch Office:

PRINCETON, NJ 08540: Box 709
Producer of feature films for theatrical & TV release; TV series & documentaries.

DAVID A. SMIRNOFF

17624 Parthenia St.
Northridge, CA 91325
Phone: 818-349-9518
David A. Smirnoff, location consultant
Consultation on all phases of film production.

KEN SNOYER ENTERPRISES

485 Hot Springs Rd.
Santa Barbara, CA 93108
Phone: 805-962-8171

SOMAT PUBLISHING LTD.

157 W. 57th St.
New York, NY 10019
Phone: 212-581-0910
Edward Thomas, pres.

SOUNDTRACK RECORDING STUDIOS

77 N. Washington St.
Boston, MA 02114
Phone: 617-367-0510

SOUTHERN BAPTISTS' RADIO & TELEVISION COMMISS

International Communications Center
6350 W. Freeway
Fort Worth, TX 76150
Phone: 817-737-4011
Jimmy R. Allen, pres.
Richard McCartney, sr. v.p.
Bob Thornton, v.p., production
Mike Wight, v.p., media services
Producer & distributor of religious films & TV film/tape series; cable TV program service.

Program Sources

SOUTHLAND VIDEO VISIONS INC.

3255 Cahuenga Blvd. West
Suite 200
Hollywood, CA 90068
Phone: 213-851-1190
Fax: 213-851-2475
Jerome Kurtz, pres.
Judie Rodgers, dir., operations
Randal W. Ridges, sr. account exec.
James Hardy, sales
Sean McMahon, sales
Duplication; standards conversions (all sizes & formats); film to tape transfers.

SOUTHWEST FILM LABORATORY INC.

3024 Fort Worth Ave.
Dallas, TX 75211
Phone: 214-331-8347
Jeff Hoppenstein, v.p. & gen. mgr.
Bettie LaJoie, v.p.
Videotape to film transfer service; laboratory facilities & services; music library; recording facilities; film editing; sound recording & mixing services.

RICK SPALLA VIDEO PRODUCTIONS

1622 N. Gower St.
Hollywood, CA 90028
Phone: 213-469-7307
Rick Spalla, pres., exec. producer
Jeff Spalla, v.p., production supervisor
Michael Anthony Spalla, music dir.

Branch Office:

NEW YORK, NY 10036: 301 W. 45th St.
Phone: 212-765-4646. Anthony J. Spalla, producer & dir.
Full videotape & film production facilities; taping, editing, pre- & post-production.

SPANISH TELEVISION SERVICES INC.

2044 Cotner Ave.
Los Angeles, CA 90025
Phone: 213-477-5822
Telex: 261770 STS UR
Omar Romay, pres.
Jose Szew, v.p.
Hector Llorens, dir., international sales
Luci Anguiano, sales assistant
International distributor for Ch. 9, Telearte Buenos Aires, Argentina.

SPANISH TELEVISION SYSTEMS INC.

1625 Palo Alto St.
Second Floor
Los Angeles, CA 90026
Phone: 213-962-9520
Fax: 213-962-2724
Carlos E. J. Alvarado, pres. & gen. mgr.

Branch Office:

HOLLYWOOD, CA 90028: 6290 Sunset Blvd., Suite 1700
Producer of TV film/tape series; exporter of films; importer of TV film series.

SPECIALTY VIDEO MARKETING LTD.

274 Westport Rd.
Wilton, CT 06897
Phone: 203-454-5910
Paul J. Caravatt Jr., pres. & chief exec. officer
Charles F. Rattigan, sr. v.p., productions
John B. Jaxheimer, sr. v.p., operations
Patrick J. Bohlen, sr. v.p., international
John N. Carpenter, sr. v.p., advertising
Edward L. Woodyard, dir., corp. communications
Full service TV production & distribution of videotapes.

SPECTRA SYSTEMS INC.

2040 N. Lincoln St.
Burbank, CA 91504
Phone: 818-842-1111
Michael G. Sayovitz, pres.
Tom Nielson, v.p.
Sharon Dennison, production mgr.
Pre-production through post-production special effects/matting facilities.

SPECTRUM MOTION PICTURE LABORATORY

399 Gunderson Dr.
Carol Stream, IL 60188
Phones: 312-665-4242; 800-345-6522
Richard J. Stevens, pres.
John Hancock, v.p.
Richard Schuring, v.p. & lab mgr.
Complete motion picture laboratory.

SPIRITUAL WORLD NETWORK

150 Hamakua Dr.
No. 332
Kailua, HI 96734
Phones: 808-396-6433; 808-335-6060; 213-394-1645
Don Smith, pres.
Ramu Re, exec. v.p.
Marti Barham, dir.
Laura Sturgis, dir.
Seido Francavilla, dir.
Production & distribution of spiritual programming in TV and radio format.

SPIRITUAL WORLD NETWORK NEWS

150 Hamakua Dr.
No. 332
Kailua, HI 96734
Phone: 213-394-1645
Don Smith, pres.
Ramu Re, v.p.
Seido Francavilla, dir.
Marti Barham, dir.
Distribution of spiritual information for TV & radio newscasts.

SPORTLITE FILMS/VIDEO

Box 81143
Chicago, IL 60681-0143
Phone: 312-477-1517
Alfred D. LeVine, gen. mgr.
Phil Cane, production mgr.
Jack Paige, sales
Rod Steel, coordinator
Distributor of animation, industrial & educational films, newsreels, open-end film commercials (made for TV), foreign language films, kinescope, news, film/tape spot commercials, slides, slide film commercials & stock footage; pro sports & "how to" sports videos.

SPORTS LEGENDS INC./BERL ROTFELD PRODUCTIONS INC.

27 City Line Ave.
Bala Cynwyd, PA 19004
Phone: 215-664-6595
Fax: 215-667-8729
Telex: 4994934
Bert Rotfeld, pres.
Lisa Jacobs, v.p., syndication
Carol Hubmaster, sales
Production & syndication of sports programming.

SPR NEWS SOURCE

5165 Shady Island Rd.
Mound, MN 55364
Phone: 612-474-1064
Fax: 612-474-6488
Jack Hansen, pres.
John Lehman, v.p.
Jack Lau, v.p., midwest sales
Mike Muth, v.p., west coast sales
Al Strada, v.p., southeast sales
Documentaries, news services & inserts.

HAL STEIN'S COMPASS PRODUCTIONS

3745 Devon Ave.
Chicago, IL 60659
Phone: 312-267-1008
Hal Stein, pres.
Blanche Stein, v.p.
Producer & consultant, film, tape & live programming for TV.

STERLING PRODUCTIONS LTD.

1087 Elm St.
Suite 403
Manchester, NH 03101
Phone: 603-625-1680
Susan Greene, v.p., sales & mktg.
Jim Murphy, producer & dir.
Full service video production, specializing in corporate and industrial videos, commercials, sporting and special events programming.

MIKE STOKEY ENTERPRISES INC.

4202 Benedict Canyon Dr.
Sherman Oaks, CA 91403
Phone: 213-789-5177
Mike Stokey, pres.
Michael Stokey II, v.p., videocassettes
Producer of film programs on order, TV film/tape series, industrial & educational films, newsreels & theatrical shorts; properties for lease; live shows.

STONE/MANSFIELD/BIR BROWER & ASSOCIATES

381 Park Ave. S
New York, NY 10016
Phone: 212-725-0555
Fax: 212-545-1597
Richard Stone, pres.
Barbara Stone, v.p.
Peter Mansfield, rep.
Gerri Gastar, rep.
TV commercial production.

MARTY STOFFER PRODUCTIONS LTD.

300 S. Spring St.
Aspen, CO 81611
Phone: 303-925-5536
Marty Stouffer, pres.
Agnes J. Stouffer, v.p.
Karen Chamberlain, assoc. producer
Wildlife & natural history subjects; producer of film programs.

STREETVILLE

161 E. Grand Ave.
Chicago, IL 60611
Phone: 312-644-1666
Fax: 312-644-8668
James C. Dolan, pres.
Richard Dolan, v.p.
Music library; recording facilities; studio facilities for rent; other services.

MARTHA STUART COMMUNICATIONS INC.

147 W. 22nd St.
New York, NY 10011
Phone: 212-255-2718
Telex: 508937 STUART
Barkley Stuart
Sally Stuart
A. Vicki Murray, dir., distribution & mktg.
Independent video production & training relating to human affairs.

STUDIO FILM & TAPE INC.

630 9th Ave.
New York, NY 10036
Phones: 212-977-9330; 800-992-9330
Telex: 494-4951
Carole Dean, pres.
Roy W. Dean, v.p.
Kathy Penneck, mgr.
Alfred Horlitz, used videotape
Bert Longworth, film

Branch Office:

HOLLYWOOD, CA 90038: 6674 Santa Monica Blvd. Phones: 213-466-8101; 800-824-3130.
Sherie Finholdt, videotape; Toni Robertson, film; Brett Mercurio, purchasing, used tape
Distributor of new & used videotape; surplus & new film.

SUOBOROUGH PRODUCTIONS

8548 Minuet Place
Panorama City, CA 91402
Phone: 818-895-1194

Richard Sudborough, owner & pres.
Janet Hartnett, owner
Angela Thompson, sales
TV, film & video production; 3/4-inch editing & production facilities; 16mm & 35mm motion picture production.

SULLIVAN PRODUCTIONS INC.

2029 Century Park East
Suite 3230
Los Angeles, CA 90067
Phone: 213-552-6962
Robert H. Precht, pres.

SUNBELT TELEVISION PROGRAMS

101 Little Oak Lane
Altamonte Springs, FL 42714
Phone: 305-774-0537
Nick Scott, pres.
Arline Kobrin, v.p.
Natalie Ross, secy.
Nikki Brown, treas.
Producer & distributor of news, film/tape spot commercials, film programs on order & stock footage; recording facilities; studio facilities for rent; mobile production units; video projection; electronic videotape editing.

SUNBOW PRODUCTIONS

130 5th Ave.
New York, NY 10011-4306
Phone: 212-337-6100

SUNBURY MUSIC CANADA LTD. (CAPAC), OUNBAR MUSIC CANADA LTD. (PRO)

2245 Markham Rd.
Scarborough, Ont. M1B 2W3
Canada
Phone: 416-299-9000
Telex: 06-526122
Ronald R. C. Solleveld, pres.
Norma Barnett, administrator
Complete music publishing services: Administration of foreign catalogs, exploitation of domestic & foreign copyrights, computerized royalty payment system, background music library service.

SUN TELEVISION

2055 Arizona Ave.
Box 271
Yuma, AZ 85364
Phone: 602-783-3333
Fax: 602-343-1009
Sam Pepper, pres.
Paul Senita, gen. mgr. & program coordinator
Darrell Steidley, sales mgr.
Local origination, special sporting events, informational programming; produce local video spots. Local insertion on CNN, ESPN, MTV & USA Network.

SURVIVAL ANGLIA LTD.

113 Park Lane
Brook House
London, W1Y 4DX
England
Phoebé Cameron, international officer

THE SUSSKIND CO.

1350 Ave. of the Americas
18th Floor
New York, NY 10019
Phone: 212-765-0505
Diana Susskind Laptook, pres.
Producer of motion picture features & TV film/tape series.

HACK SWAIN PRODUCTIONS INC.

1185 Cottlemen Rd.
Sarasota, FL 34232
Phone: 813-371-2360
Tony Swain, pres.
Mike Swain, v.p.
Production & post-production facilities in 16mm film & 3/4-in. video for educational, industrial, documentaries & commercials. 35 & 65/70mm motion pictures.

ALLEN SWIFT INC.

888 Seventh Ave.
New York, NY 10106
Phone: 212-246-1824
Allen Swift, pres.
Cal A. Stadlen, gen. mgr.
Producer of industrial & educational films; producer & distributor of open-end film commercials (made for TV); animation; music library.

SYDNEY BOX ASSOCIATES LTD.

52 Queen Anne St.
London, W1M 9LA
England
Phone: 01-935-1186
Betty E. Box, dir.
D. G. Truscott, dir.

SYNDICAST SERVICES INC.

360 Madison Ave.
New York, NY 10017
Phone: 212-557-0055
Fax: 212-557-0028
TWX: 710-581-0036
Leonard Koch, chmn.
Robert I. Silberberg, pres.
Gerry Lapkanich, exec. v.p.
Producer & distributor of television syndicated programming.

D. L. TAFFNER LTD.

31 W. 56th St.
New York, NY 10019
Phone: 212-245-4680
Fax: 212-315-1132
Telex: 620084 DONTAF
Cable: DONTAFFLIM
Donald L. Taffner, pres.
John P. Fitzgerald, v.p.
Rick Levy, pres., sales & mktg.
Martha Strauss, v.p., international sales
Genevieve Pitturo, dir., creative services
Producer & distributor of TV programs domestically & internationally; first-run syndication; network development; co-production; international syndication sales. Branch offices in London, England & Sydney, Australia & is affiliated with Comedia Productions, Toronto & Emerald City Productions, Dublin.

TANNEBRINGROSE ASSOC. INC.

10300 N. Central Expressway
Bldg. 1, Suite 190
Dallas, TX 75231
Phone: 214-363-3464
Fax: 214-363-3542
Bill Tannebring, pres.
David Brayton, exec. producer
Joni Walker, production mgr.
Cathi Carlton, producer
Jeff Tannebring, producer
Roger King, business mgr.
Regina Wilson, sales rep.
Producer of TV commercials, corporate image & marketing films, sales & industrial training films.

TAPE-FILM INDUSTRIES

619 W. 54th St.
New York, NY 10019
Phone: 212-708-0500
TWX: 710-581-2818
Charles A. Ahto, pres.
Donald J. Wilson, customer service mgr., NY
Tom Jones, warehouse mgr.

Branch Offices:

CHICAGO, IL 60610: 640 N. LaSalle St.
Phone: 312-951-6700

LOS ANGELES, CA 90038: 941 N. Highland Ave.
Phone: 213-461-3361

Warehouse Facilities:

NEWARK, DE 19713: 361-B Bellevue Rd.
SECAUCUS, NJ 07094: Rte. 3 & Wood Ave.

Phone: 201-867-0442
TV program & commercial post production & distribution; film, tape & slide procurement; reports, shipping, inventory & storage systems; computerized services.

TECHNISONIC STUDIOS INC.

1201 S. Brentwood Blvd.
St. Louis, MO 63117
Phone: 314-727-1055
Linda D. Schumacher, exec. v.p. & gen. mgr.
Roel van de Winjaard, v.p., dir. & producer
Robert Brose, v.p.
Full service audio, video & film facility specializing in commercial, industrial & corporate production.

TECHNOLOGY SERVICE CORP.

(Commercial Operations Div.)
2950 31st St.
Santa Monica, CA 90405
Phone: 213-450-9755
Fax: 213-452-3175
TWX: 910-343-6587
Raymond Durand, mgr.
Weather radar color TV display systems; remote National Weather Service (NWS); color radar displays & dial-up radar display.

TEL-A-CAST INC.

Box 1607
Aiken, SC 29802
Phone: 803-648-9537
Jim Bennett, pres.
Jim Mitchell, v.p. & producer
David Vantrease, v.p.
Railey Macey, secy.-treas.
Randy Davidson, syndication
Producer & distributor of open-end tape commercials (made for TV), TV tape series & spot commercials; music library; recording facilities.

TELECINE FILM STUDIOS INC.

Rte. 2
Box 7A1
Winterset, IA 50273
Byron L. Friend, pres.
Producer of film/tape spot commercials, film programs on order & TV film/tape series; producer & distributor of industrial & educational films & newsreels; animation; news; stock footage; studio facilities for rent; other services.

TELECOM PRODUCTIONS INC.

2300 Peachford Rd.
Suite 3000
Atlanta, GA 30338
Phone: 404-455-4666
Fax: 404-455-3938
TWX: 910-221-1198
Budd O. Libby, pres.
Derek P. Borg, account exec.
Retail sales promotion company.

TELEFILM CANADA

144 South Beverly Dr.
Suite 400
Beverly Hills, CA 90212
Phone: 213-859-0268
Lorraine B. Good-Samson
Sam Wendel, dir.

TELEGENIC PROGRAMS INC.

20 Holly St.
Suite 300
Toronto, Ont. M4S 3B1
Canada
Phone: 416-484-8000
Fax: 416-484-8001
Telex: 06-23326
H. Lawrence Fein, pres.
Distribution of television programming.

TELEMATED MOTION PICTURES

Box 176
New York, NY 10012
Phone: 212-475-8050

Saul S. Taffet, producer-dir.
Producer of animation, motion picture features & shorts, industrial & educational films, open-end film commercials (made for TV), film/tape spot commercials & film programs on order; editing, special effects, titles & graphic design services.

TELEMEDIA

2025 Royal Lane
Suite 300
Dallas, TX 75248
Phone: 214-243-2290

TELE-MISSIONS INTERNATIONAL INC./ FAITH-ON-FOCUS PRODUCTIONS

Box 563
Valley Cottage, NY 10989
Phones: 914-268-9222; 914-268-3000
Ron DeVries, pres.
Donald Frick, exec. v.p.
Gordon S. Anderson, exec. dir.
Gordon S. Anderson Jr., associate dir.

Studio & Production Offices:

VALLEY COTTAGE, NY 10989: Corner Kings Hwy. & Park Ave.
Producer & distributor of religious TV/radio series & videos for television.

TELEMOUNT PICTURES INC.

Box 1106
Santa Monica, CA 90406
Henry B. Donovan, pres.
Producer & distributor of motion picture features, motion picture & video cassette shows.

TELE-MUNCHEN

Kausingerstrabe 25
D-8000 Munchen 2
West Germany

TELEMUNDO CHANNEL 2

G.P.O. Box W
San Juan, PR 00936

TELEMUNDO GROUP INC.

1740 Ave. of the Americas
17th Floor
New York, NY 10019
Phone: 212-492-5691
Saul P. Steinberg, chmn.
Henry R. Silverman, pres., chief exec. officer
Donald G. Raider, exec. v.p., chief operating officer
Carlos Barba, sr. v.p., programming & promotion
Peter A. Housman II, sr. v.p., treas. & chief financial officer
Leonard P. Foreman, sr. v.p., operations
W. Gary McBride, v.p., mktg. & sales
Producer & distributor of Spanish programming, novellas, movies, news, sports & documentaries.

TELESCENE INC.

3487 West 2100 South
Salt Lake City, UT 84119
Phone: 801-973-3140
George C. Hatch, pres.
Jeffrey Anderson, gen. mgr.
Denis Hopkinson, sales mgr.
Libby Peterson, sales rep.
Producer of film/tape spot commercials, industrial & promotional film & tape; film & tape programs on order.

TELESCREEN INC.

Box 821
Garden Grove, CA 92642-0821
Phone: 714-534-1100
Kazuo Takeda, gen. mgr.

TELEVENTURES

1925 Century Park E
Suite 2140
Los Angeles, CA 90067
Phone: 213-785-0111

Fax: 213-203-0267

Telex: 697 4927
Patrick J. Kenney, pres. & chief exec. officer
William A. Kunkel IV, pres., domestic distribution
Douglas Friedman, v.p., advertising & promotion
Drew J. Hallmann, v.p., research
International & domestic television distribution; TV series; movies & theatrical films for television.

TELEVISION BROADCASTING SERVICE INC.

61-20 Grand Central Pkwy.
A-1201
Forest Hills, NY 11375
Phone: 212-699-4445
William R. Riddle, pres. & exec. producer
Estelle Riddle, treas. & accountant
Producer of motion picture features, industrial & educational films, open-end film commercials (made for TV), motion picture shorts, TV film/tape series & spot commercials; film buyer; sales representative.

TELEVISION BUSINESS INC.

1130 S. Michigan Ave.
Suite 1404
Chicago, IL 60605
Phone: 312-427-5579
Walter Schwimmer, pres.
Philip Schwimmer, secy.
Develop & sell TV program ideas.

THE TELEVISION DISTRIBUTION CO. INC.

Box 2607
Southampton, NY 11968
Phone: 516-728-0941
Barbara Hosie O'Daly, pres.
Lawrence P. O'Daly, v.p. & national sales mgr.
Producer of film/tape spot commercials & film programs on order; international producer & distributor of TV film/tape series for broadcast & cable; handles made for syndication series.

TELEVISION INTERAMERICANA S.A.

4545 Ponce de Leon Blvd.
Coral Gables, FL 33146
Phone: 305-661-7629
Telex: 518616
Juan M. Palli, pres.
Jose M. Palli, v.p.
Maggie Roche, dir., sales
Producer & distributor of animation; distributor of motion picture features, religious films, foreign language films, film/tape series & news; film buyer; sales representatives; communications consultants.

TELEVISION LATINA INC.

550 Biltmore Way
9th Floor
Coral Gables, FL 33134
Phones: 305-442-3421; 305-442-3418
Fax: 305-447-1389
Telex: 441827 FINSERUI
Benjamin Perez, pres.
Rafael Vazquez, sales dir.
Agustin Ramis, dir.
Distributor of Spanish TV film/tape series.

TELEVISION PROGRAM ENTERPRISES/OPERATION PRIME TIME

875 Third Ave.
New York, NY 10022
Phone: 212-759-8787
Al Masini, chmn.
Philbin S. Flanagan, pres. & gen. mgr.
Mary Jane Hastings, v.p., operations
Noreen Donovan, dir., program development
Pattie Barbera, mgr., advertising & promotion
TV production.

Program Sources

TELEVISION SYNOCATIONS

230 W. Alabama
No. 410
Houston, TX 77006
Phone: 713-526-6176
Tom Thuman, pres.
Gordon Eldridge, v.p.
Producer & distributor of vintage musical clips programming; producer of animation, commercials & film/tape spot commercials; distributor of motion picture features for TV & cable.

TELEWISE SYSTEMS INC.

118 E. 55th St.
New York, NY 10021
Phone: 212-628-8600
Telex: 130412
Bernard L. Schubert, pres.
Distributor of motion picture features & foreign language films.

TELEWORLD INC.

245 W. 55th St.
New York, NY 10019
Phone: 212-489-9310
Fax: 212-262-9395
Telex: 421853 TWORLD
Robert Seidelman, pres.
Distributor of TV series, miniseries, animation & motion picture features.

TELIC INC.

317 W. 89th St.
New York, NY 10024
Phone: 212-595-7078
Elwood Siegel, pres. & exec. dir.
Producer of film programs on order, TV film/tape series, industrial & educational films & theatrical shorts; sales representative; other services.

TEMPO ENTERPRISES INC.

Box 702160
Tulsa, OK 74170
Phone: 918-496-3200
Fax: 918-481-1430
Barry A. Brune, pres.
Gary W. Young, treas.
Sharon Metz, mktg. mgr.
Southern Satellite Systems Inc. (subsidiary of Tempo Enterprises Inc.). Resale common carrier for WTBS Atlanta, GA.

TEST PATTERNS

222 E. 44th St.
New York, NY 10017
Phone: 212-551-8480
Robert Elliott, v.p.
Sara Fischer, producer
Carol Eilenberg, producer

TEXAS FILM & MUSIC

1208 W. 22nd St.
Austin, TX 78705
Phone: 512-472-3570
Richard King

TF 1

17 rue de l'Arrivée
Paris 15, 73737
France
Phone: 42-75-2284

THAMES TELEVISION INTERNATIONAL

31 W. 56th St.
New York, NY 10019
Phone: 212-245-4680

THINK ENTERTAINMENT

12725 Ventura Blvd.
Suite J
Studio City, CA 91604
Phone: 818-509-5982
Fax: 818-509-7720
Shelley Duvall, chmn. & chief exec. officer
Dennis Miller, pres. & chief operating officer
Lance Taylor, v.p., creative affairs
James Mullany, chief financial officer

Producer of specials, series & made for cable movies.

THOMAS-GILLUM PRODUCTIONS & VIDEO

1350 Manufacturing St.
No. 103
Dallas, TX 75207
Phone: 214-748-5507

TIME LIFE FILMS

(Division of HBO Inc.)
HBO Bldg.
1100 Ave. of the Americas
New York, NY 10036
Phone: 212-512-1319
Fax: 212-512-5587

TITRA SOUND CORP.

1600 Broadway
New York, NY 10019
Phone: 212-757-6681

TITUS PRODUCTIONS INC.

211 E. 51st St.
New York, NY 10022
Phone: 212-752-6460
Herbert Brodtkin, pres.
Robert Buzz Berger, v.p.
Producer of TV film/tape series & film programs on order.

TM COMMUNICATIONS INC.

1349 Regal Row
Dallas, TX 75247
Phone: 214-634-6511
Pat Shaughnessy, pres.
Buddy Scott, sr. v.p.
Jim Kirk, sr. v.p.
Anne B. Bendalin, secy-treas.
Custom & syndicated station image packages; sales, production & sound effects libraries.

TOEI ANIMATION CO. LTD.

20695 S. Western Ave.
No. 112
Torrance, CA 90501
Phone: 213-533-4087

TOMLIN FILM PRODUCTIONS INC.

27 Washington Ave.
Sloatsburg, NY 10974
Phone: 914-753-5592
Carl A. Tomlin, pres.
Animation; producer of industrial & educational films, film/tape spot commercials, slides & slide film commercials.

TPC COMMUNICATIONS

Production Plaza
Sewickley, PA 15143
Phone: 412-741-4000
Fax: 412-741-7394
Telex: 710-668-3879
TWX: 629-38413
John R. Phillips, pres.
Charles C. Hobbs, v.p., sales, program distribution services
Marjorie E. Sherwood, sales dir., program distribution services
Daniel P. Wilhelm, sales dir., production services
Paul Gordley, operations mgr.
Cherry Britanik, production mgr.
Full service video & film facility; satellite & tape distribution services for TV program syndicators; producer of video spot commercials & industrials; cassette duplication; film-to-tape transfers; business videoconferencing; music library; recording facilities; studio facilities for rent; videotape post-production; satellite transmission.

TRACO ADVERTISING INC.

Box 3286
Tulsa, OK 74101
Phone: 918-495-6381
Walter Haddock Richardson, pres.

Joan Reynolds, buyer
Half-hour weekly TV series, one-hour daily series, half-hour weekly radio program, one-hour weekly cable TV series.

TRANS-AMERICAN VIDEO INC.

1541 N. Vine St.
Hollywood, CA 90028
Phone: 213-466-2141
Andrew McIntyre, chief exec. officer
Larry King, pres.
Bob Franchini, v.p., sales
Daniel Filice, gen. mgr. & account exec.
Production & post-production services, including audio sweetening; film & video post-production with in house stage for TV production.

TRANSVUE PICTURES CORP.

5131 Colbath Ave.
Sherman Oaks, CA 91423
Phone: 818-990-5600
Herbert B. Schlosberg, pres.
Distributor of motion picture features; exporter & importer of films; TV rights.

TRANS WORLD INTERNATIONAL INC.

11755 Wilshire Blvd.
8th Floor
Los Angeles, CA 90025
Phone: 213-473-0411
Telex: 691474
Cable: SUPERSTARS
Robert Bagley, sr. v.p., U.S. production
Arthur Rosenblum, group v.p.

Branch Offices:

NEW YORK, NY 10021: 22 E. 71st St., Phone: 212-772-8900. Barry Frank, sr. corporate v.p.

CLEVELAND, OH 44114: One Erieview Plaza, Suite 1300. Phone: 216-522-1200

ENGLAND: The Pier House, Strand in the Green, Chiswick, London, W4 3NN Phone: 01-994-1444

Producer & distributor of sports programs; TV film/tape series & spot commercials; film programs on order; TV rights.

TRAV

(Television, Radio & Audio-Visuals)
341 Ponce de Leon Ave. NE
Atlanta, GA 30365
Phone: 404-873-1531 (ext. 373)
Bill Huie, dir.
Producer of TV, radio, film, video & slides; syndicator of programming.

TRAVELVIEW INTERNATIONAL

5630 Beverly Hill
Houston, TX 77057
Phone: 713-975-7077
Telex: 212386 TRVL UR
Darrell Turner, chmn.
Gary Garnett, pres.

TRIBUNE ENTERTAINMENT CO.

435 N. Michigan Ave.
Suite 1982
Chicago, IL 60611
Phone: 312-222-4441
Sheldon Cooper, pres.
Donald L. Hacker, exec. v.p.
William A. Kunkel IV, v.p., mktg. & sales
Joseph Antelo, v.p. & exec. producer
Charles Hinds, v.p., administration
Clark Morehouse, v.p., media sales
Producers, distributors & syndicators of programs for TV.

TRIBUNE FILMS INC.

303 Fifth Ave.
Room 1908
New York, NY 10016
Phone: 212-689-3180
Roma Sfredo, pres.
Distributor of free-loan travelogs for TV.

TRIO VISUAL EFFECTS

4907 Lankershim Blvd.
North Hollywood, CA 91601
Phone: 818-762-1182
Fax: 818-762-1187
Nancy Evelyn, v.p. & exec. producer
Ron Seawright, sr. producer
Joe Rayner, effects dir.
Peter Kleinow, effects dir.
Special effects for TV commercials, feature films.

TROMA INC.

733 Ninth Ave.
New York, NY 10019
Phone: 212-757-4555
Fax: 212-399-9885
Telex: 645615 TROMA UD
Lloyd Kaufman, pres.
Michael Herz, v.p.
Ron Goldberg, dir., Troma TV
Jeffrey Sass, dir., ancillary sales
Richard Espinosa, international sales
Rob Aft, international sales
Independent full-length feature film production & distribution. Distribution to theatrical & ancillary markets in U.S. & worldwide. U.S. syndication.

TURNER PROGRAM SERVICES

100 International Blvd.
Box 105366
Atlanta, GA 30348-5366
Phone: 404-827-2085
Telex: 6711000 TPSI UW
Panafax: 827-1066
Henry Gillespie, vice chmn.
Sidney Pike, pres.
Robert Schuessler, v.p., domestic television
Distributor of television programming.

TV' ART INTERNATIONAL INC.

300 Central Park West
New York, NY 10024
Phone: 212-580-2152
Fax: 212-724-3785
Telex: 238790 NYKUR
Jorge De Gregorio, pres.
Graciela Abelin-Sas M.D., v.p.
Freda Wang, exec. secy.
Distributes made for TV films and series to Latin America for TV, cable & home video.

TV PRO

21, bis rue Moliere
Paris, 75001
France
Phone: 40.15.07.16
Fax: 42.60.47.81
Joshua Jampol, redacteur

TVC VIDEO INC.

225 E. 43rd St.
New York, NY 10017
Phone: 212-599-1616
Fax: 212-697-6387
Tim Timpanaro, exec. v.p. & gen. mgr.
Post-production services including on-line & off-line editing suites, film-to-tape transfers, graphics & cassette duplication.

TV GEMS INC.

Box 10273
Sedona, AZ 86336
Phone: 602-282-7364
Harvey Bacal, pres.

TV HORIZONS

(Div. of LBS Communications Inc.)
875 Third Ave.
New York, NY 10022
Phone: 212-418-3000
Henry Siegel, chmn. & pres., LBS Communications Inc.
Mike Weiden, pres., TV Horizons
Ira Bernstein, exec. v.p., advertising sales
Joanne Dericco, v.p., creative services

Branch Offices:

CHICAGO, IL 60611: 625 N. Michigan Ave., Suite 1200. Phone: 312-943-1717

LOS ANGELES, CA 90069: 9220 Sunset Blvd., Suite 101-A. Phone: 213-859-1055
Production & distribution company.

TVMC AUDIOVISUAL INC.

451 St. Sulpice
Studio K
Montreal, Que. J7V 5V6
Canada
Phone: 514-287-8978

TVONTARIO

Station Q
Box 200
Toronto, Ont. M4T 2T1
Canada
Phone: 416-484-2613
Telex: 06-23547
William Roberts, managing dir., external relations
Donald Duprey, managing dir., English programming services
Andrew Shapiro, dir., mktg.
Patricia Fillmore, mgr., sales & mktg.
Anne Rubenstein, media contact
Judy Davies, sales exec., Canada
Marie-Christine Dufour, sales exec., Canada
Bill Pendergraft, sales exec., U.S.
Sue Scott, sales exec., U.S.
Nan van der Puy, sales exec., U.S.
Antoinette MacDonald, sales exec., international
Carmen Charette, sales exec., international

U.S. Sales Office:

CHAPEL HILL, NC 27515-2837: Box 2837.
Phone: 800-331-9566
Producer & distributor of information-based television programming.

TVRC CORP.

245 Fifth Ave.
New York, NY 10016
Phone: 212-889-4330

TV SPORTS SCENE INC.

5804 Ayrshire Blvd.
Minneapolis, MN 55436
Phone: 612-925-9661
Donald L. Herrick, pres.
Robert C. Bruce, v.p.
Norman Greengard, v.p., sales
R. C. Bruce, v.p., mktg.
Billy Kidd, assoc. producer
Jalene Nordstrom, promotion mgr.
Steven Herrick, promotion mgr.
Producer & distributor of industrial & educational films & TV film/tape series; distributor of motion picture features & shorts, religious films & foreign language films; producer of theatrical shorts; exporter of films; importer of films & TV film series; sales representative; TV rights.

TWENTIETH CENTURY-FOX

10201 W. Pico Blvd.
Beverly Hills, CA 90213
Phone: 213-203-3572
Robert Kreek, sr. v.p. (213-203-3745)
George Krieger, v.p., pay TV (213-203-1723)
Producer of original series, feature films, specials & concerts.

TWENTIETH CENTURY-FOX FILM CORP.

Box 900
Beverly Hills, CA 90213
Phone: 213-277-2211
Barry Diller, chmn.
Alan Horn, pres. & chief operating officer
Roger Birnbaum, pres., worldwide production
Jonathan Dolgen, sr. exec. v.p.
Larry Gordon, pres., entertainment
Producer & distributor of motion pictures, TV shows, cable programming & videodiscs; telecommunications; worldwide syndication.

TWENTIETH CENTURY-FOX TELEVISION

(Div. of 20th Century-Fox Film Corp.)
Box 900
Beverly Hills, CA 90213
Phone: 213-277-2211
Harris Katieman, pres.
Edward B. Gradinger, group exec. v.p.
Peter Grad, exec. v.p., production
Michael Lambert, exec. v.p., domestic syndication
William Saunders, sr. v.p., international syndication
David Freedman, sr. v.p., business affairs
Lea Stalmaster, sr. v.p., current programs
Mark Evans, sr. v.p., productions management
Michael Klein, sr. v.p., development
Lee Zuckerman, v.p., studio business affairs
Joe Greene, sr. v.p.-gen. sales mgr., NY
Michael DiGennaro, v.p., national sales, east
Harry Mulford, v.p., national sales, east
Alan Duke, v.p., business affairs
Susan Cartsonis, dir., creative affairs
Bob Braithwaite, dir., production, daytime & syndicated TV
Stanley DeCovnick, dir., business & sales administration, international
Edwin Greenberg, dir., operations, international
Lourdes Chaves, dir., servicing, international
Chuck Panama, asst. dir., publicity
John Garafolo, dir., promotion & advertising, syndication
Peter Baca, dir., domestic booking

Regional Offices:

NEW YORK: Jim Puffer, v.p., northeastern div.; Harry Mulford, v.p., advertising sales

CHICAGO: Denny Juravic, v.p., central div.

DALLAS: Al Shore, v.p., southwestern div.

ATLANTA: Michael Newman, v.p., southeastern div.

LOS ANGELES: Tony Bauer, v.p., western div.
Producer & distributor of motion pictures, TV shows, cable programming & videodiscs; telecommunications; worldwide syndication.

TWENTIETH CENTURY-FOX TV INTERNATIONAL INC.

10201 West Pico Blvd.
Los Angeles, CA 90035
Phone: 213-203-3011
Fax: 213-203-3815
Telex: 4720220 TCFCO
William Saunders, pres., international syndication
Fred Bierman, v.p., creative services
Ed Greenberg, exec. dir., operations, international
Lou Chaves, exec. dir., print & servicing

Foreign Offices:

AUSTRALIA: 20th Century-Fox TV, Queen Victoria Bldg., Box Q 301, Sydney, NSW, 2000.
Peter Broome, v.p.; Paul Herbert, sales mgr.

BRAZIL: Fox Film Do Brazil, TV Div., Rua Dr. Costa Jr. 230, 05002, Sao Paulo, SP. Elie Wahba, v.p.; Maurice Aghion, sales mgr.

CANADA: Entertainment Programming Services, 720 King St. W, Suite 600, Toronto, Ont. M5V 2T3. David Jackson, pres.

CANADA: Entertainment Programming Services, 175 Montpeller Blvd., Ville St. Laurent, Montreal, Que. H4N 2G5

FRANCE: 20th Century-Fox France Inc., TV Div., 114 Rue La Boetie, 75008 Paris. Gilles Meunier, v.p.

JAPAN: 20th Century-Fox (Far-East) Inc., Fukide Bldg., 1-13, Toranomon 4-Chome,

Minato-ku, Tokyo, 105. Goro Uzaki, sales rep.

MEXICO: Fox Interamericana, S.A., Ave. Homero No. 109-401, Col. Polanco, 11560 Mexico, D.F. Gustavo Montaudon, sales mgr.

UNITED KINGDOM: 20th Century-Fox TV International, 31 Soho Square, London, W1V 6AP. Malcolm Vaughan, v.p.; Steve Cornish, sales mgr.
Producer of film programs on order; producer & distributor of TV film/tape series; distributor of motion picture features, documentaries & children's programming; exporter of films.

TWENTY-FIRST CENTURY DISTRIBUTION

185 Franklin St.
3rd Floor
New York, NY 10013
Phone: 212-226-9688
Richard Bach, chmn.
Arnie Geller, pres.
Film distribution company.

TYNE TEES ENTERPRISES LTD.

15 Bloomsbury Square
London, WC1A 2LJ
England
Phone: 01-405-8474

ULSTER TELEVISION PLC

Ormeau Rd.
Havelock House
Belfast, BT7 1EB
Northern Ireland
Phone: 023-232-8122
Fax: 0232-246695
Telex: 74654
R. B. Henderson, chmn.
J. D. Smyth, managing dir.
Peter Battle, sales, London
M. G. McCann, sales, Northern Ireland
Independent television company providing programming for Northern Ireland.

UNIFILM INTERNATIONAL CO.

1741 N. Ivar Ave.
Suite 102
Hollywood, CA 90028
Phone: 213-461-3268
Telex: 215263 UICO UR
Kenneth T. Haker, gen. mgr., sales
Neva Friedenn, gen. mgr., mktg.
Distributes & sells feature films.

UNITED FILM ENTERPRISES INC.

26 W. Park Ave.
Long Beach, NY 11561
Phone: 516-431-2687
Fax: 516-431-2805
Telex: 237851 UFE
Munio Podhorzer, pres.
Nathan Podhorzer, v.p.
Exporter & importer of films; film buyer; sales representative; producers' representative & purchasing agent for foreign distribution companies.

UNITED METHODIST COMMUNICATIONS

(Div. of Public Media)
475 Riverside Dr.
Suite 1901
New York, NY 10115
Phone: 212-663-8900
Fax: 212-663-2746
Roger L. Burgess, gen. secy.
Nelson Price, assoc. gen. secy.
William R. Richards, mktg. dir., Nashville
Bruno Caliendo, producer
Kathleen LaCamera, producer
Producer & distributor of TV & radio series; spots & films on religious & social issues available. Studio facilities: Nashville, TN

UNITED NATIONS DEPT. OF PUBLIC INFORMATION

(Information Products Div.)
United Nations
Room S-827
New York, NY 10017
Phone: 212-963-6945
Telex: 212-963-4879
George Leclere, dir., radio & visual services div. (212-963-6945)
Toussaint Kongo-Doudou, information officer, promotion & acquisition
Marvin Bolotsky, chief, news production section, visual service

UNITED PRESS INTERNATIONAL

1400 Eye St. NW
Washington, DC 20005
Phone: 202-898-8000
Telex: 202-682-1542
Paul Steinel, pres.
National & international news wire service; spot news pictures & feature pictures in facsimile, color prints & color slides; audio tape for radio & Spanish language services.

UNIVERSAL TELEVISION

(A Div. of Universal City Studios Inc., an MCA Co.)
Universal City Studios
Universal City, CA 91608
Phone: 818-777-1000
Telex: 67-7053
Kerry McCluggage, pres.
Producer of TV film/tape series, movies & specials.

UNIVERSITY OF SOUTHERN CALIFORNIA

Film & Video Distribution Center
School of Cinema-TV
University Park
Los Angeles, CA 90089-2212
George A. Wehbi, dir., film & video distribution center
Producer & distributor of industrial & educational films & TV film/tape series.

UNIVERSITY OF TEXAS MEDICAL BRANCH AT GALVESTON

520 William C. Levin Hall
Galveston, TX 77550-2782
Phone: 409-761-3355
Jeff Newpher, producer & dir., Medical Break

UNIVISION

767 Fifth Ave.
12th Floor
New York, NY 10153
Phone: 212-826-5200
Telex: 640284
Irvine Hockaday, chmn.
William Grimes, pres.
Charles Koester, exec. v.p. & treas.
Robert Druten, exec. v.p.
Charles Egan, v.p.
George Blank, v.p., finance
Andrew Goldman, v.p., business affairs
William Stiles, acting gen. mgr.
Rosita Peru, v.p.-program dir.
Importer, distributor & producer of Spanish language programs.

UNUSUAL FILMS

(Div. of Bob Jones University)
Greenville, SC 29614
Phone: 803-242-5100 (ext. 2741)
Tim Rogers, dir. & sales mgr.
Producer & distributor of motion picture features & shorts, industrial & educational films, religious films, animation, foreign language films, TV film series & theatrical shorts.

UP WITH PEOPLE

3103 N. Campbell Ave.
Tucson, AZ 85719
Phone: 602-327-7351

Program Sources

UPA PRODUCTIONS OF AMERICA

14101 Valleyheart Dr.
No. 200
Sherman Oaks, CA 91423
Phone: 818-990-3800
Fax: 818-990-4854
Henry G. Saperstein, pres.
Dorothy Schechter, v.p.
Patricia Saperstein, mktg. dir.
Richard Krown, production mgr.
Production & distribution of TV programs, animated programs & feature films to cable, syndication, videocassette & foreign markets. Production of industrial films & TV commercials. Character licensing & merchandising.

U.S. ARMY DEPARTMENT

Broadcast/Pictorial Branch
Washington, DC 20315
Phone: 202-433-2404
Edward Caputo, chief

Audio-Visual Branch:

Maj. Alan E. Coffey, chief. Phone: 202-695-3007
Producer of slides & balops & slide film commercials; producer & distributor of TV film/tape series; distributor of motion picture features.

U.S. CATHOLIC CONFERENCE

Department of Communication
1011 First Ave.
Suite 1300
New York, NY 10022
Phone: 212-644-1898
Richard H. Hirsch, secy., communication
Funder of industrial & educational films, religious films, film/tape spot commercials & film programs on order; recording facilities.

U.S. DEPARTMENT OF AGRICULTURE

(Radio & Television Div.)
Room 410A
Washington, DC 20250-1300
Phone: 202-447-4330
Vic Powell, chief
Producer & distributor of radio daily newslines, weekly cassette service, TV news service via Westar IV satellite, transponder 12D, Thursday 7:30 p.m. & Monday 8:30 a.m. EST

VALENTINO MUSIC LIBRARY

151 W. 46th St.
New York, NY 10036
Phones: 212-869-5210; 800-223-6278
Thomas J. Valentino Jr., pres.
Francis T. Valentino, v.p.
Joanne F. Rosen, v.p., sales
Production music & sound effects library.

VALJETELEVISON

5842 Sunset Blvd.
Hollywood Center Television Studios
Hollywood, CA 90028
Phone: 213-465-3242
Barry Stagg, sr. v.p., publicity, promotion & advertising
E. V. DiMassa, exec. producer
Stu Crowner, producer
One-hour consumer talk/home shopping series; entertainment & consumer information; demonstrations & product testing.

VAN BERNARD PRODUCTIONS

37801 Thompson Rd.
Rancho Mirage, CA 92270
Phone: 619-328-2550
Red Skelton, pres.

VAN PRAAG PRODUCTIONS INC.

135 E. 55th St.
New York, NY 10022
Phone: 212-838-1176

VEBO PRODUCTION INC.

701-03 W. Willow
Chicago, IL 60614
Phone: 312-664-9212

S. J. Ventura, pres.
Ronny Born, producer
Producer of open-end film commercials (made for TV), film/tape spot commercials & film programs on order; recording facilities; studio facilities for rent; other services.

VENARD FILMS LTD.

1009 Highview Rd.
East Peoria, IL 61611
Phone: 309-699-3911
Gary D. Smith
Producer & distributor of agricultural, industrial & educational films; film handlers.

VESTRON TELEVISION

2029 Century Park E
Suite 200
Los Angeles, CA 90067
Phone: 213-551-1722

VIACOM INTERNATIONAL INC.

1211 Ave. of the Americas
New York, NY 10036
Phone: 212-575-5175
Telex: 620-235 VIA
TWX: 710-581-5520
Sumner M. Redstone, chmn.
Frank J. Biondi Jr., pres. & chief exec. officer
Raymond A. Boyce, sr. v.p., corporate relations
Neil S. Braun, sr. v.p., corporate development & administration
John W. Goddard, sr. v.p. & pres., Viacom Cable Television Division
George S. Smith Jr., sr. v.p. & chief financial officer
Mark M. Weinstein, sr. v.p., gen. counsel & secy.
Thomas E. Dooley, v.p. & treas.
Kenneth Meyer, v.p., human resources
William Roskin, v.p., human resources & administration
Patricia Ross, v.p., personnel & employee relations
Howard France, dir., corporate development
Meredith Lobel, entertainment attorney

Viacom Broadcasting & Entertainment Groups:

Henry S. Schleiff, sr. v.p., Viacom International; chmn. & chief exec., Viacom Bcstg. & Entertainment Groups
Francis P. Brady, pres., Viacom Television Group & sr. v.p., Viacom Bcstg. Group
Gus Lucas, exec. v.p., Viacom Entertainment Group & pres. west coast operations
Peter Newman, sr. v.p., Viacom Enterprises, ancillary rights & special projects
Robert Tucci, sr. v.p., finance & administration
Katherine Hogan, v.p., counsel
George Faber, dir., communications

Viacom Productions (West Coast):

Thomas Tannenbaum, pres.
Roger Kirman, v.p., business affairs
James Schwab, v.p., finance
Richard Albarino, v.p., comedy development
Mike Moder, v.p., production

Viacom Enterprises:

Arthur Kananack, pres.
Joseph Zaleski, pres., domestic syndication
Paul Kalvin, sr. v.p., sales
Michael H. Gerber, sr. v.p.
Dennis Gillespie, sr. v.p., mktg.
Anthony Guido, v.p., business affairs
Elissa Lebeck, v.p., research & mktg. services
Toby Martin, v.p., programs
Andrew L. Spitzer, v.p., first run sales
Eric Veale, v.p., operations
Lisa Merians, v.p., creative services
Howard Berk, dir., licensing & merchandising
Scott H. Kolber, dir., market strategy
Gerald Pinks, dir., domestic sales services
Mindy A. Gildin, dir., business affairs
Gloria Rella, dir., public relations

Nanci Orgel, dir., station advertising & promotion
Laurie Scheer, mgr., acquisitions & first-run programming

Viacom World Wide:

Raul Lefcovich, sr. v.p., international
Adam Singer, sr. v.p., mktg. & new media development

Regional Offices:

ATLANTA, GA 30346: 400 Perimeter Center Terrace, Suite 982. Phone: 404-395-7795.
Frank Flanagan, v.p., southeast; Sid Beighley, account exec., southeast

CHICAGO, IL 60606: 10 S. Riverside Plaza, Suite 316. Phone: 312-648-5858.
Dennis Emerson, v.p., midwest; Douglas Knight, mgr., central west; Joseph Kiselica, account exec., central west

IRVING, TX 75039: 433 E. Colinas Blvd., Suite 1160. Phone: 214-556-2255.
David Campbell, v.p., southwest

LOS ANGELES, CA 91608: 10 Universal City Plaza, Universal City. Phone: 818-505-7500.
Telex: 671-1586. Brooks Carroll, v.p., sales, western div.; Al Miller, account exec., western div.

NEW YORK, NY 10036: 1211 Ave. of the Americas. Phone: 212-575-5175.
Joseph DiSalvo, mgr., northeast; Sean Deneny, mgr., mid-Atlantic domestic sales

International Offices:

AUSTRALIA: Viacom International Pty. Ltd., St. Martins Tower, 31 Market St., Box 0342, Sydney, NSW 2000. Phone: 612-29-5391.
Cable: TELECAST. Telex: 790-20698. Anthony D. Manton, managing dir.

BRAZIL: Viacom Video Audio Comunicacoes Ltda., Alameda Jau' 1742-11 Andar, Caixa Postal 51521, Sao Paulo, 01420. Phone: 55-11-853-4633. Cable: NEWSHOWS, Sao Paulo. Telex: 391-01121773. Ivan Aragon, gen. mgr.

CANADA: Viacom Enterprises Canada Ltd., 45 Charles St. E., Toronto, Ont. M4Y 1S2. Phone: 416-975-3161. Cable: VIACOMCAN. Telex: 06219596. Alastair Banks, v.p., gen. mgr.

ENGLAND: Viacom International Ltd./, Viacom S.A., 40 Conduit St., London W1R 9FB. Phone: 441-434-4483. Cable: VIACOM. Telex: 851-919122. Peter Press, v.p. & managing dir.; David Ellender, deputy managing dir.

JAPAN: Viacom Japan Inc., 4F Mitsuwa Bldg., 7-2 Ginza 6-Chrome, Chuo-Ku, Tokyo 104. Phone: 81-3-573-0551. Cable: VIACOMINTL. Telex: 781-24204. Hiro Kuno, pres.

SWITZERLAND: Viacom SA, Chamerstrasse 18, 6300 Zug. Phone: 41-42-21-8122. Cable: VIACOM. Telex: 845-868-750. Manfred Metzger, rep.

UNITED STATES: Viacom Latino Americana Inc., 1211 Ave. of the Americas, New York, NY 10036. Phone: 212-575-5175. Telex: 620-235 VIA. Bruce Boro, v.p. & managing dir., Latin American operations; Noreen Brittenbam, assoc. dir., sales administration
Diversified communications & entertainment company which develops, produces & distributes TV programming; provides consulting services in television & other technologies to communications organizations.

VICTORY TELEVISION INC.

One Hollow Lane
Lake Success, NY 11042
Phone: 516-365-2010
Fax: 516-365-2390
James T. Victory, pres.
Chuck Wolfertz, sales, eastern div.
John Rohrs, sales, midwestern div.
Ben Okulski, sales, western div.
Jeanne A. Rizzuto, operations dir.
Distributor of TV film/tape series.

VIDEO LEARNING SERIES

2100 W. Loop S
Suite 610
Houston, TX 77027
Phone: 713-850-7446
Fax: 713-963-0738
Zane Segal, owner
Herbert Hochman, producer

VIDEO-CINEMA FILMS INC.

510 E. 86th St.
New York, NY 10028
Phone: 212-734-1632
Larry Stern, pres., sales & mktg. exec. mgr.
Saundra M. Stern, v.p.
Distributor of feature motion pictures to TV, cable, video; own video rights; license film excerpts & stock shots.

VIDEOFASHION

One West 37th St.
New York, NY 10018
Phone: 212-869-4666
Fax: 212-869-8208
Telex: 225707
Nicolas Charney, pres.
Anne V. Adami, managing editor
Marlene McGinnis, exec. producer & international mktg.
Mercedes Idefonso, producer
Producer & distributor of fashion & lifestyle programming.

VIDEO GOLD

1713 Cedar Park Road
Annapolis, MD 21401
B. Buttons, exec. v.p., production
Producer & distributor of industrial & educational films & TV film/tape series.

VIDEO MANAGEMENT CONSULTANTS

108 W. Main St.
Suite 3019
Apopka, FL 32703
Phone: 305-662-5884
John Whitman, pres.
Charles White, v.p.
Nick Scott, v.p., sales
Mobile production units for rent or lease; electronic videotape editing; video projection, program & commercial production; tape duplication.

VIDEO MARKETING CONCEPTS

1323 63rd Ave. E
Bradenton, FL 34203
Phone: 813-753-7277
Craig Thomas, production dir.
Syndicated programs & commercials.

VIDEO MARKETING SERVICES INC.

8700 Monrovia
Suite 310
Shawnee Mission, KS 66215
Phone: 913-541-8532
Jerry Cullen, producer & director

VIDEO MEDIA MARKETING LTD.

530 W. 23rd St.
New York, NY 10011
Phone: 212-645-6470

VIDEO ORDANCE INC.

117 East 77th St.
New York, NY 10021
Phone: 212-772-9800
Telex: 551 689 VIDEO ORDN

Marlene McGinnis, exec. producer
Producer of programs specializing in defense news.

VIDEO/RADIO YESTERYEAR

Box C
Sandy Hook, CT 06482
Phones: 203-426-2574; 800-243-0987
Fax: 203-797-0817
Jon Sonneborn, sales mgr.
Distributor.

VIDEO VIEW

1617 N. El Centro Ave.
Hollywood, CA 90028
Phone: 213-463-4179
Howard M. Little, owner
Kinescope; recording facilities; other services.

VIDEO WEST

5 Triad Center
Broadcast House
Salt Lake City, UT 84180-5555
Phone: 801-575-7400
Jack Adamson, pres.
Alan Henderson, v.p.
Brent Fullner, gen. mgr.
Melvin Miller, sales mgr.
Marshall Larson, dir., mktg. & program development
Location, studio, film & video production, duplication & post-production facilities; program development services.

VIDEOWORKS

24 W. 40th St.
New York, NY 10018
Phone: 212-869-2500
Fax: 212-764-4947
Eliot Tuckerman, pres.
Frank Herold, exec. v.p.
Nori Goldsmith, v.p., finance
Steve Villante, operations mgr.
Producer & originator of video animatic process, full video animation, live action production, commercials, slides, industrials & music videos; post-production facilities; editorial services; electronic graphics design; 3-D computer animations.

VIDISTRIB INC.

4209 Troost Ave.
Studio City, CA 91604
Phone: 818-762-2559
John P. Ballinger, pres.
Rita M. Ballinger, v.p. & treas.
Rita Cross, v.p., traffic mgr.
Producer & distributor of industrial & educational films; distributor of motion picture features & TV film/tape series; producer of film/tape spot commercials; film handlers; sales representative; other services.

VIKING FILMS INC.

1600 Broadway
New York, NY 10019
Phone: 212-245-8858
Israel M. Berman, pres.
Producer of industrial & educational films & TV film/tape series.

VISNEWS INTERNATIONAL

(The Bates Co.)
630 Fifth Ave.
New York, NY 10111
Phone: 212-698-4500
Telex: 239875 VISC UR
Jack Albert, exec. v.p.
Ed Heffer, v.p., sales
Worldwide video & satellite services for television stations, producers, corporations, public relations firms, government agencies & non-profit organizations; domestic & international television production & transmission; studio & production facilities; global satellite network.

VISUAL PRODUCTIONS '80 LTD.

101 Niagara St.
Suite 2
Toronto, Ont. M5V 1C3
Canada
Phone: 416-868-1535
Telex: 06218079
Lionel Shenken, pres.
Beverly Shenken, secy.-treas. & mktg. dir.

Branch Office:

LAS VEGAS, NV 89101: Visual Productions Distribution Inc., 825 Clark Ave.
Producer & distributor of TV programming.

VITT MEDIA INTERNATIONAL INC.

1114 Ave. of the Americas
New York, NY 10036
Phone: 212-921-0500
Fax: 212-575-4709
Telex: 212-921-0222
TWX: 71-581-4294 VMI NYK
Richard Olsen, vice chmn.
Roy Muro, pres.

Bill Morton, group v.p., international syndication
Shelley Senzon, group v.p., programming/syndication
Dan Merrifield, mgr., syndication, eastern region
Program syndication; cable-dedicated & commercial programming, international & domestic.

VSI/GLOBAL VIDEO INC.

744 W. Church St.
Orlando, FL 32805
Phones: 407-423-8299; 800-237-1654
Telex: 681-5503
S. T. Rainoff, pres.
Jeanna R. Weot, key account exec.
Greg W. Weot, mktg. mgr.

Branch Office:

ATLANTA, GA 30340: Video Duplications, 3095-F Presidential Dr. Phone: 404-458-6111
Videotape duplication; international standards conversion; film & filmstrip to video transfer; labeling, storage, boxing, station bicycling, marketing & distribution services.

W & W FILMS INC.

1650 Broadway
New York, NY 10019
Phone: 212-541-9441
Richard Winik, pres.
Barry Winik, v.p., production
Producer of motion picture features, industrial & educational films, TV film/tape series & spot commercials, film programs on order; stock footage; editing services; sports films.

ROGER WADE PRODUCTIONS INC.

15 W. 44th St.
New York, NY 10036
Phone: 212-575-9111
Carolyn Wade, pres.
James M. Logan, v.p.
Producer of industrial films & videotape programs on order, slides, sales meetings.

WALL STREET JOURNAL TV

200 Liberty St.
New York, NY 10281
Phone: 212-416-2000
Hewitt S. West III, dir. of sales & mktg.

WALLACH ENTERPRISES INC.

8821 Beverly Blvd.
Los Angeles, CA 90048
Phone: 213-278-4574
Fax: 213-273-0548
George S. Wallach, pres.
Sports entertainment management.

WALLACH/SEIZER PRODUCTIONS

8821 Beverly Blvd.
Los Angeles, CA 90048
Phone: 213-278-4574

Fax: 213-273-0548
George Wallach, pres.
Bob Seizer, v.p. & secy.
Producer of TV film/tape series.

WALT DISNEY COMPANY

500 S. Buena Vista St.
Burbank, CA 91521
Phones: 818-560-6000; 818-560-6080
Telex: 674480
Michael Eisner, chmn. & chief exec. officer, Walt Disney Co.
Jeffrey Katzenberg, chmn., motion picture & TV/Walt Disney Studios
Richard Frank, pres., motion picture & TV/Walt Disney Studios
William M. Mechanic, pres., International Theatrical Distribution & Worldwide Video/Walt Disney Pictures
Robert Levin, pres., worldwide mktg.
David Hoberman, pres., Touchstone Pictures
Ted Kaye, v.p., film & tape production
Cheryl McDowell, dir., standards & practices

Buena Vista Television:

Phone: 818-840-1000. Fax: 818-840-8458.
Robert Jacquemin, sr. v.p.; Rich Goldman, v.p. & gen. sales mgr.
Film & TV production & distribution; owns Buena Vista TV & Touchstone Pictures.

WALT DISNEY STUDIOS

500 S. Buena Vista St.
Burbank, CA 91521
Phone: 818-560-1000
Jeffrey Katzenberg, chmn.
Richard Frank, pres.

Branch Office:

NEW YORK, NY 10022: 500 Park Ave. Phone: 212-593-8900.
Producer of animation, motion picture features, motion picture shorts & TV film/tape series.

WARD PRODUCTIONS INC.

8200 W. Sunset Blvd.
Hollywood, CA 90046
Phone: 213-654-3050
Jay Ward

THE WAREHOUSE RECORDING STUDIO

320 W. 46th St.
New York, NY 10036
Phone: 212-265-6060
Heinz Chaimaegel, gen. mgr.
Recording facilities specializing in music with video.

WARNER BROS. PAY-TV, ANIMATION & NETWORK FILM SALES

75 Rockefeller Plaza
New York, NY 10019
Phone: 212-484-6349
Edward Bleier, pres.
Stanley Solson, v.p., pay TV sales & administration
Eric D. Frankel, v.p., mktg.
Ted Shadoan, dir., financial affairs
Margaret Jelcich, dir., client services
Barry Marx, mgr., advertising, publicity & promotion
Jeffrey Bernstein, mgr., pay TV mktg.

Warner Bros. Animation Inc.:

BURBANK, CA 91505: Warner Bros. Animation, 3601 W. Olive Ave., Suite 450. Phone: 818-954-3713. Jean MacCurdy, v.p. & gen. mgr.; Kathleen Helppie, v.p., production & administration; Mark Saraceni, mgr., production
Distributor of animation, motion picture features, foreign language films & TV film/tape series; exporter of films; sales representative.

WARNER BROS. TELEVISION

4000 Warner Blvd.
Burbank, CA 91522
Phone: 818-954-6000

Harvey Shepherd, pres.
Larry Lyttle, sr. v.p., creative affairs
Art Stolnitz, sr. v.p., business affairs
Gary Credle, sr. v.p., production
Gregg Maday, v.p., movies & miniseries
Scott Kaufer, v.p., comedy development
Norman Stephens, v.p., drama development
David Sacks, v.p., current programming
Karen Cooper Minnick, v.p., special projects
Doug Duitsman, v.p., sr. publicity, promotion & advertising exec.
Marsha Ross, v.p., talent & casting
Karen Pingitore, v.p., post-production
TV production division of Warner Bros.

WARNER BROS. TELEVISION DISTRIBUTION

4000 Warner Blvd.
Burbank, CA 91522
Phone: 818-954-6000
Fax: 818-954-6539
Telex: 188671-WBTVD-UT
TWX: 910-498-2224
Charles D. McGregor, pres., worldwide distribution (818-954-6060)
Mauro A. Sardi, exec. v.p., worldwide operations (818-954-6074)

Domestic Television Distribution:

William S. Hart, v.p., domestic sales mgr. (818-954-6097); John Laing, v.p., sales (818-954-6012); Paul Simon, v.p., research (818-954-6025); Ken Fournier, v.p., advertising, promotion & publicity (818-954-6020); John Chickering, v.p., financial administration (818-954-6040); Dee Eulberg, v.p., product coordination (818-954-6023); Dan McRae, v.p., domestic contracts (818-954-6031); Sharon Kneller, dir., publicity & promotion (818-954-6018); Eleanor Liebs, domestic sales administration (818-954-6098)

Booking & Services Dept.:

NEW YORK, NY 10036: 630 Ninth Ave. Phone: 212-484-8000. Erwin Markiscn, technical services dir. (212-484-8912); Joe Kivlehan, booking service mgr. (212-484-8910); Louis B. Marino, program information mgr. (212-484-8963); Bruce Hoffman, asst. technical service mgr. (212-484-8914)

Domestic Television Distribution Sales Offices:

SOUTHERN: Box 999, Covington, LA 70434. Phone: 504-892-2703. Bill Seiler, v.p., southern sales

MIDWESTERN: 3058 Brockwood Circle, Fort Mitchell, KY 41017. Phone: 606-341-2585. John Louis, v.p., midwestern sales

EASTERN: 50 Belmont Ave., Apt. 316, Bala Cynwyd, PA 19004. Phone: 215-664-7307. Gary Cozen, v.p., eastern sales

International Television Distribution:

John Whitesell, v.p., international sales administration (818-954-6078); John Laing, v.p., sales (818-954-6012); Jaime Ruiz, dir., international contracts (818-954-6070); Carolyn Hewitt, international administration (818-954-6080); Charlene Pollock, international records & data (818-954-6081)

Print Department:

BURBANK: Phone: 818-954-3731. Bud Rowe, foreign TV print administrator (818-954-3731)

International Sales Offices:

EUROPE, MIDDLE EAST & AFRICA: 135/141 Wardour St., London W1V 4AP. Bryan Hambleton, v.p., sales & administration; Kevin Williams, dir., sales & administration

FRENCH SPEAKING TERRITORIES: 18 rue Troyon, 75017 Paris. Michel Lecourt, v.p., TV distribution

Program Sources

AUSTRALIA, NEW ZEALAND & SOUTHEAST ASIA: Box 2661 G.P.O., Sydney, NSW 2001 Australia

LATIN AMERICA: Acapulco 37, Mexico, 7 D.F. Jorge Sanchez, v.p., sales

BRAZIL: Warner Bros. (South) Inc., Rua Senador Dantas, 19-10 Andar, Rio de Janeiro, Loureberg do Nascimento, Brazil TV supervisor

ARGENTINA: Tucuman, 1938, Buenos Aires. Luis D'Alterio, TV mgr.

JAPAN: Box 762, Tokyo Central. Ken Sugizaki, TV sales

Warner Bros. Distributing (Canada) Ltd.: TORONTO, ONT. M5B 1L7: 70 Carlton St. Phone: 416-922-5145. Joan McGregor, administrative assistant; Max Sheine, booking; Betty Murray, financial

Network Features, Pay TV & Animation: NEW YORK, NY 10019: 75 Rockefeller Plaza. Phone: 212-484-8000. Edward Bleier, pres., Warner Bros. Pay-TV, Network Film Sales & WB Cartoons

Warner Bros. Cartoons Inc.: BURBANK, CA 91522: 4000 Warner Blvd. Phone: 818-954-3713. Steven Greene, v.p. & exec. producer; Kathleen Helppie, v.p., production
Distributor of animation, motion picture features, foreign language films & TV film/tape series; exporter of films; sales representative.

WARNER/LEVINSON CORP.
1995 Broadway
New York, NY 10023
Phone: 212-496-7575
Larry Levinson, pres.
Phyllis Levinson, v.p.
Neil Warner, secy.-treas.
Original music for TV & radio commercials.

WCN PRODUCTIONS
Box 307
Winter Park, FL 32790
Phones: 305-645-4977; 305-628-4799
Mary Lou Boyle, pres. & exec. producer
Joe Hall, producer & production coordinator
Quay Burket, chief financial officer
Production & syndication of TV series & documentaries.

EVAN WEINER PRODUCTIONS
370 Claremont Ave.
Mount Vernon, NY 10552
Phone: 914-667-9070
Evan Weiner, exec. producer
Brenda Schaffer, assoc. producer
Producer & distributor of cable TV & low power TV station sports talk shows, sport memorabilia shows, documentaries & news programs.

WEISS GLOBAL ENTERPRISES
2055 Saviers Rd.
Suite 12
Oxnard, CA 93033-3693
Phone: 805-486-4495
Fax: 805-487-3330
Cable: WEISSPICK
Adrian Weiss, pres.
Steven A. Weiss, secy.-treas.
Ethel L. Weiss, v.p.
Laurie Weiss, v.p.
Beverly S. Verman, operations mgr.
Alex Gordon, information services

Representatives:
BEVERLY HILLS, CA 90211: 200 N. Robertson, Suite 336. Phone: 213-276-9420.
Richard S. Ellman

CALABASAS, CA 91302: Box 9239. Phone: 818-702-9888. Marv Gray

BOYNTON BEACH, FL 33437: 10243 Pine Dr. Phone: 407-734-7257. E. Melvin Pinsel

GREENSBORO, NC 27408: 3207 W. Friendly Ave. Phone: 919-292-1434. Hank Profenius

NEW YORK, NY 10128: 145 E. 92nd St. Suite PHA. Robert Weisberg

Foreign:
ENGLAND: 25 Old Burlington St., London, W1X 1LB. Phone: 01-434-4341. Howard Karshan
Distributor & syndicator of film programs on order; TV film/tape series; motion picture features, documentaries & shorts, religious films for TV, cable & home video.

WEST GLEN COMMUNICATIONS
1430 Broadway
New York, NY 10018
Phone: 212-921-2800
Fax: 212-944-9055
Stan Zeitlin, pres.
Annette Minkalis, sr. v.p., TV distribution
John Summerlin, sr. v.p., producer & dir.
Producer & distributor of industrial & educational films, newsreels, corporate sponsored films, video news releases & free loan public service films.

WEST SIDE FILMS
110 Greene St.
Suite 10 A
New York, NY 10012
Phones: 212-966-5640; 212-966-0625;
203-698-1779
Robert Welch, pres.
Peter Warren, gen. mgr.
Producer of commercials, industrials, documentaries & TV specials.

WESTERN INSTRUCTIONAL TELEVISION INC.
1438 N. Gower St.
Los Angeles, CA 90028
Phone: 213-466-8601
Donna Matson, pres.
Producer & distributor of educational TV programs (lease or purchase); pre-recorded videotapes for in-school use; instructional television lessons in art, sciences, language, social studies & music on videocassettes.

WESTERN INTERNATIONAL SYNOICATION
8544 Sunset Blvd.
Los Angeles, CA 90069
Phone: 213-659-5711
Fax: 213-659-0955
Ronald Glazer, pres.
Chris Lancey, v.p.
Mike McHugh, sales
Syndicator & distributor.

WESTERNWORLD TELEVISION
10490 Santa Monica Blvd.
Los Angeles, CA 90025
Phone: 213-475-5500
Telex: 910-342-6712
Julio Gonzalez-Reyes, chmn.
Gary J. Worth, pres. & chief exec. officer
Ray Bentley, sr. v.p., sales
Eric Taub, v.p., program development
Ian Joseph, v.p., sales
Matthew Oddy, dir., international sales & operations
International distributor of TV programs to network & independent TV broadcasters, cable & pay TV, non-theatrical & ancillary markets; co-produce TV programs.

WESTON WOODS STUDIOS INC.
CC Studios Inc.
Weston, CT 06883
Phones: 203-226-3355; 800-243-5020

Fax: 203-226-3818
Telex: 643759
Morton Schindel, pres.

Branch Offices:
UNITED KINGDOM: 14 Friday St., Henley on Thames, Oxon, RG9-1AH

AUSTRALIA: Box 202, Springwood, NSW 2777

CANADA: 464 McNicoll Ave., Willowdale, Ont. M2H 2E1
Producer & distributor of children's audio/visual materials & videocassettes based on children's books; distributor of educational films & motion picture shorts; exporter & importer of children's films & video programs.

WHITE JANSEN INC.
604 Davis St.
Evanston, IL 60201
Phones: 312-328-2221; 800-777-2223
Matthew White, chief exec. officer
Stefaan Janssen, pres.
Produces, acquires & markets programming; film library available as stock-footage source & research facility.

ALTON WHITEHOUSE & ASSOCIATES
7061 Old Kings Rd. S
Jacksonville, FL 32217
Phones: 904-733-9565; 904-733-9566
Alton Whitehouse, pres.
Distributor of motion picture features, TV film/tape series & theatrical shorts.

WILLIAMS & MEYER CO.
247 E. Ontario
Chicago, IL 60611
Phone: 312-322-9800

HARVEY WILSON
99 Bellewood Ave.
Dobbs Ferry, NY 10522
Phone: 914-674-0554
Television production & production management

WINDSOR VIDEO
8 West 38th St.
New York, NY 10018
Phone: 212-944-9090
Fax: 212-640-0217
Robert J. Henderson, chief exec. officer
Bertram B. Goodman, pres.
Bob Marmioli, v.p., mktg. & sales
Videotape production & post-production facility; studio & remote production; editing in all formats; 3D graphics & animation; film-to-tape/tape-to-film transfers; world TV standards conversion; duplication; videodisc consulting & mastering.

WNET/THIRTEEN
(Educational Bcstg. Corp.)
356 W. 58th St.
New York, NY 10019
Phone: 212-560-2000
William F. Baker, pres. & chief exec. officer
George L. Miles Jr., exec. v.p. & chief operating officer
Donald Sussman, sr. v.p., video services
Arnold Labaton, sr. v.p., Production Center
Ruth Ann Burns, sr. v.p., public affairs & corporate planning
Rudy Bechtel, v.p., mktg. & communications
Harry Chancey, v.p., Broadcast Center
Public TV producer & broadcaster.

WOLD COMMUNICATIONS
3415 S. Sepulveda Blvd.
Suite 500
Los Angeles, CA 90034
Phone: 213-390-5455
Fax: 213-398-4659
Telex: 4720534 RWC II
TWX: 910-342-6977

Robert Wold, chmn.-emeritus
David Connell, pres.
Robert E. Wold, v.p. & gen. mgr., Wold Pacific
Irene A. Escardo, v.p., mktg. & business development
Thomas J. Bartunek, v.p. & gen. mgr., Wold Atlantic

Wold Teletape (div. Wold Communications Inc.):
LONG ISLAND CITY, NY 11101: 35-30 38th St. Phone: 718-392-2550. Angelo G. Ricco, v.p. & gen. mgr., operations

Branch Office (Sales):
NEW YORK, NY 10036: 45 W. 45th St. Phone: 212-869-4575. Thomas J. Bartunek, v.p. & gen. mgr.

Branch Offices (Operations):
LOS ANGELES, CA 90028: 6290 Sunset Blvd. Phone: 213-960-2204. Robert E. Wold, v.p. & gen. mgr.

NEW YORK, NY 10118: 350 Fifth Ave., Suite 8208. Phone: 212-947-4475. Steve Ludwig, v.p., technical, Wold New York Teletape Satellite & terrestrial transmission facilities & services for domestic & international television; operates fixed transmit/receive satellite earth stations, mobile satellite uplinks & mobile microwave; program production & delivery facilities for TV & videoconferencing (monaural & stereo); videotape duplication & shipping services.

SID WOLOSHIN INC.
95 Madison Ave.
13th Floor
New York, NY 10016
Phone: 212-684-7222
Fax: 212-689-5084
Sid Woloshin, pres.
Charlotte Armstrong, production asst.
David Manka, asst. engineer
Carla Hall, sales rep.
Full service production house & recording studio; creation & production of original music & lyrics for various industries.

DAVID L. WOLPER PRODUCTIONS INC.
4000 Warner Blvd.
Burbank, CA 91522
Phone: 818-954-1707
Fax: 818-954-2464
Telex: 67-7129 WARNERS BUBK
David L. Wolper
Miniseries and movies for television; feature motion pictures for theatrical release.


WORLD EVENTS PRODUCTIONS LTD.
4935 Lindell Blvd.
St. Louis, MO 63108
Phone: 314-454-6475
Fax: 314-454-6428
Telex: 910-761-1093
Edward J. (Ted) Koplar, pres.
James Mahoney, sr. v.p.
Edward Ascherman, v.p. & chief operating officer
Christopher Conway, sr. v.p.
Susan Cho, dir. of sales
Anita Kelso, dir. of public relations & promotions
Production, syndication & mktg. of TV programs.

WORLD WIDE BINGO
8085 S. Chester
No. 218
Englewood, CO 80112
Phone: 303-792-0090
Fax: 303-792-5609
James R. Hampton, pres.
Richard Ludvigsen, exec. v.p.
TV & radio bingo promotion & marketing; program production services.

Subscribe now . . .

to the authoritative weekly information service covering the latest developments in broadcasting, cable, consumer electronics and allied industries. . .

Television Digest With Consumer Electronics



Television Digest has been keeping leading communications executives informed since 1945 and is published for all those decision-makers—like you—who have a big stake in the ever-changing broadcasting, cable and consumer electronics industries.

Television Digest goes beyond the scope of any other publication by bringing into sharp focus all the conflicting forces at work—broadcast, cable, home video, MDS, DBS, SMATV and others. It provides experienced, authoritative coverage. The Los Angeles Times recently referred to **Television Digest** as “a publication considered the bible of the TV industry.” Tack Nail, covering broadcasting, and Dave Lachenbruch, covering consumer electronics, are known and respected throughout the entire industry.

And each issue of **TVD** provides thorough coverage of government activities—the FCC, Capitol Hill, the White House. **Television Digest** also gives you the latest news on marketing strategies . . . programming ploys . . . personnel shifts . . . and current standings on the volatile revenue and ratings picture.

Television Digest regularly includes a host of industry surveys and statistics that cannot be found anywhere else. And because conventions, professional meetings and trade shows are of such vital importance to the communications industry, **TVD** provides complete pre- and post-meeting coverage of virtually every major professional meeting and trade show, whether in the U.S. or abroad.

Television Digest gives you the information you need, delivered in a fast-paced style and clear format that always respects your busy schedule. **TVD** is designed to be read quickly . . . to help you spend less time gathering information and more time using what you've found.

For subscription information, call collect: **202-872-9200**.

Program Sources

WORLDVISION ENTERPRISES INC.

660 Madison Ave.
New York, NY 10021
Phone: 212-832-3838
Fax: 212-980-5970
Telex: 62401 WOR LW
Cable: WORLVISION
John D. Ryan, pres.-chief exec. officer
Bert Cohen, exec. v.p.-chief operating officer
Larry Gottlieb, exec. v.p., finance & administration
Burt Rosenburgh, exec. v.p. & gen. mgr., Evergreen Programs Inc.
Steve Blank, sr. v.p., finance
Randy Hanson, sr. v.p., domestic sales
Gary G. Montanus, sr. v.p., mktg.
Charles Quinones, sr. v.p., operations
Tom Devlin, v.p.-gen. mgr., Worldvision Home Video Inc.
Bill Baffi, v.p., eastern div.
Jerry Kauffer, v.p., creative services
Rita L. Scarfone, v.p., advertising & promotion
Dan Willis, v.p., international sales administration
Mitch Black, v.p., operations
Andrea Furman, v.p., office management & personnel
Phillip D. Marella Jr., v.p., legal & business affairs
Adam Lloyd, account exec., eastern div.
Karen Davidson, account exec., advertiser sales
Robert J. Day, mgr., eastern div., Worldvision Home Video
Gerald Bixenspan, dir., research & sales development
Andy Samet, dir., promotion
Noreen McGrath, dir., mktg. & strategic planning
Alan Winnikoff, public relations dir.
Phil Martzolf, dir., domestic sales administration
Doreen Muldoon, dir., advertising sales administration

Domestic Divisions:

CENTRAL: 625 N. Michigan Ave., Chicago, IL 60611. Phone: 312-642-2650. Fax: 312-642-8687. Gary Butterfield, v.p., central div.; Brian O'Sullivan, acct. exec., central div.; Jim Kauss, acct. exec., central div., Evergreen Programs Inc.; Jim Smith, dir., midwest advertiser sales; Ken Williams, central div. mgr., Worldvision Home Video Inc.

SOUTHERN: 400 Perimeter Center Terrace, Atlanta, GA 30346. Phone: 404-394-7444. Fax: 404-396-8996. Jim Thomson, v.p., southern div.; Reggie Jester, acct. exec., southern div.; Karl Middelburg, acct. exec., southern div.; Bruce Knox, southern div. mgr., Worldvision Home Video Inc.

WESTERN: 9465 Wilshire Blvd., Beverly Hills, CA 90212. Phone: 213-273-7667. Fax: 213-273-3645. Paul Danylik, v.p., western div.; Martin Welsman, acct. exec., western div.; Ed O'Brien, acct. exec., western div., Evergreen Programs Inc.; Jennifer Charlton, western div. mgr., Worldvision Home Video Inc.; Lawrence Forsdick, v.p., special projects

AUSTRALIA: WorldVision Enterprises of Australia Pty., 5-13 Northcliff St., Milsons Point 2061, Sydney. Phone: 922-4722. Telex: 790-70474. Fax: 011-61-2-92-8207. Cable: WORLVISION SYDNEY AUSTRAL. Brian Rhys-

Jones, managing dir.; Susan Linda Hayward

BRAZIL: Worldvision Filmes Do Brasil Ltd., Rua Macedo Sobrinho 50, Botafogo, CEP 22271, Rio de Janeiro. Phone: 521-286-8992. Telex: 391-2123321 WFBR BR. Cable: WORFILMES RIO DE JANEIRO. Raymond Lopes Rodrigues, managing dir.; Mary Alice Freire

CANADA: Worldvision Enterprises of Canada, 1200 Bay St., Toronto, Ont. M5R 2A5. Phone: 416-967-1200. Telex: 36906524659 WVISTPROG TOR. Fax: 416-967-0521. Bruce Swanson, v.p. & gen. mgr.; Suzanne Lisi

ENGLAND: Worldvision Enterprises U.K. Ltd., 54 Pont St., London, SW 1. Phone: 441-584-5357. Telex: 851-8812754 WORVIS G. Fax: 44-1-581-3483. Cable: WORLWIFILM LONDON via ITT. William Peck, managing dir.; Lisa Gershinson; Janice Wilson

LATIN AMERICA: Worldvision Enterprises Inc., 9465 Wilshire Blvd., Suite 628, Beverly Hills, CA 90212. Phone: 213-273-7667. Fax: 213-273-3645. TWX: 910-490-2610. Harrington Silva, dir., sales, Latin America; Sara Indart

FRANCE: Worldvision Enterprises S.A.R.L., 28, rue Bayard, 75008 Paris. Phone: 314-723-3995. Telex: 842 648218 F(WORLFRA). Fax: 331-4070-9269. Mary Jane Fourniel, managing dir.; Gerald Gayton; Catherine Molinier

WEST GERMANY: Worldvision GmbH, Fuerstenfelderstrasse, B8000, Munchen 2. Phone: 498-926-4091. Telex: 641 523420 WVIS D. Mex Hartmann, managing dir.; Antoinette Sessner; John Maressa

ITALY: Via Del Corso 22, Interno 10, 00186 Rome. Phone: 396-678-7056. Fax: 396-679-9242. Cable: VIA DEL CORSO 22 ROME IT. Martin Michael Kiwe, v.p.; Dorothy Shaw; Andrea Migliori; Adalia Anstalt

JAPAN: Worldvision Enterprises Inc., Tsukiji Hamariky Bldg., 7th Floor, 5-3-3, Tsukiji, Chou-ku, Tokyo, 104. Phone: 813-545-3977. Telex: 781 2525077 AMCAST J. Fax: 813-545-3964. Cable: AMCOCAST TOKYO JAPAN. Mie Horasawa, dir., sales
Worldwide distribution of TV programming to networks, stations, cable, pay TV & home video markets.

WORLDWIDE TELEVISION NEWS CORP.

1995 Broadway
New York, NY 10023
Phones: 212-362-4440; 212-362-4448
Fax: 212-496-1269; 212-362-5723
Telex: 237853
Kenneth A. Coyte, pres.
Keith Reynolds, sr. v.p.
Robert E. Burke, v.p., news
Gerry O'Reilly, v.p., corporate sales
Vince O'Reilly, mgr., film library
Loraine Grabham Morgan, mgr., mktg.

Branch Office:

ENGLAND: 31-36 Foley St., London W1P 7LB. Phone: 01-323-3255. Telex: 23915
Independent television news agency supplying daily international news to U.S. broadcasters, affiliates, cable operators & other world broadcasters. Jointly owned by In-

dependent Television News (ITN) in the United Kingdom, ABC & Nine Network of Australia. Also produces documentaries, news magazine and environmental series programs.

WORLD WRESTLING FEDERATION

(Titan Sports Inc.)
1055 Summer St.
Box 3857
Stamford, CT 06905
Phone: 203-352-8600
Fax: 203-352-8699
Telex: 643283 TITAN STM
Vince K. McMahon, pres. & chief exec. officer
Linda E. McMahon, exec. v.p.
Richard K. Glover, sr. v.p., business affairs & development
Basil V. DeVito Jr., sr. v.p., mktg. & promotions
James E. Troy, sr. v.p., international & pay-per-view operations
Michael V. Ortman, dir., affiliate relations
Joseph H. Perkins, distributor (Newton Centre, MA)

Advertising Sales Office:

NEW YORK, NY 10017: 757 Third Ave. Phone: 212-593-2228. Fax: 212-688-1454. John Howard, gen. sales mgr.
Worldwide producer & distributor (through Titan Sports Inc.) of wrestling programs including live & taped events.

WPHL-TV

5001 Wynnfield Ave.
Philadelphia, PA 19131
Phone: 215-878-1700
Randall Smith, exec. v.p.
Color TV tape programs & commercials.

THE WRESTLING NETWORK

Box No. 14
5001 Spring Valley Rd.
920 Providence Towers East
Dallas, TX 75244-3910
Phones: 214-248-9231; 214-702-8814

CARTER WRIGHT ENTERPRISES

6533 Hollywood Blvd.
Hollywood, CA 90028
Phone: 213-469-0944
Carter Wright, pres.
June Wright, v.p., talent coordination
Music production for TV, radio, stage & screen; bookings.

W.R.S. MOTION PICTURE & VIDEO LABS

1000 Napor Blvd.
Pittsburgh, PA 15205
Phones: 412-937-7700; 800-345-6977
Fax: 412-922-1020
F. Jack Napor, pres.
Ed Janow, mktg. v.p.
Laboratory facilities & services; music library; editing, processing & recording facilities; videotape-to-film & film-to-tape duplication; Macrovision anti-piracy process.

WTTW CHANNEL 11/ENTERPRISES GROUP

5400 N. St. Louis Ave.
Chicago, IL 60625
Phone: 312-583-5000
Fax: 312-583-3046
Telex: 910-221-2787
Bill McCarter, pres.

John Rahmann, exec. v.p.
Pat Faust, v.p., Enterprises Group
Program development, production & distribution for broadcast, cable, home video & other electronic media.

WW ENTERTAINMENT

205 E. 42nd St.
4th Floor
New York, NY 10017
Phone: 212-661-3350
Fax: 212-808-5469
Telex: 4973939 WWENY
James R. Waltz, sr. v.p.
Zita Siegel, dir., sales administration
Bernice Farnan, administrator, sales & research
Co-producers & distributors of feature film packages & series.

Y & R PROGRAM SERVICES

285 Madison Ave.
New York, NY 10017-6486
Phone: 212-210-3000
Paul Isacson, exec. v.p.
Frank Zingale, sr. v.p.
Producer & distributor of programming.

YORKSHIRE TV

The Television Centre
Leeds, LS3
England
Phone: 212-210-8989
Fax: 212-210-8682
Telex: 420791 INTEL

U.S. Office:

NEW YORK, NY 10017: 420 Lexington Ave.
Phone: 212-210-8989

Advertising Office:

ENGLAND: 32 Bedford Row, London, WC1R 4H3
Production studio.

ZACHRY ASSOCIATES INC.

709 N. 2nd St.
Box 1739
Abilene, TX 79604
Phone: 915-677-1342
H. C. Zachry, pres.
Producer & distributor of religious films; producer of TV film/tape series & spot commercials; film programs on order; recording facilities; studio facilities for rent; other services.

Z-AXIS CORP.

10800 E. Bethany Dr.
Suite 500
Aurora, CO 80014
Phone: 303-696-9608
Steven H. Cohen, pres.
Alan Treibitz, v.p., finance
Raymond Hauschel, v.p., sales
Gary Freed, mgr., technical operations
Computer generated, 3-D animation; video production & post production; interactive video.

ZENITH PRODUCTIONS LTD.

15 St. George St.
London, W1 9DE
England

Management and Technical Consulting Services

Including companies involved in marketing, market surveys, promotion, public relations, engineering, research, management consulting for Television Stations, Radio Stations, Cable Systems and other communications properties.

ADDERLY INDUSTRIES INC.

150 Mid Atlantic Pkwy.
Thorofare, NJ 08086
Phone: 609-848-2922
Herbert A. Adderly, pres.
Aerial & underground construction services,
drop installations & pre- & post-wiring MDUs.

AGB/INFORMATION & ANALYSIS INC.

81 N. Broadway
Hicksville, NY 11801
Phone: 516-822-7959
Fax: 516-822-7959
Harvey Morrow, v.p. & gen. mgr.
Jamie Drantch, project dir.
Marketing & media research for broadcasting,
cable & new electronic media. Program concept
& pilot testing, economic feasibility
studies, news research, programming,
marketing & ad sales research, segmentation
analyses, videotext research. Survey design,
analysis & implementation; questionnaire
development, sample design, focus groups,
telephone interviewing.

A-J CONTRACTING CO. INC.

470 Park Ave. S
New York, NY 10016
Phone: 212-889-9100
Construction managers, consultants &
contractors.

AKER ASSOCIATES INC.

1212 New York Ave. NW
Suite 500
Washington, DC 20005
Phone: 202-789-2424
Fax: 205-789-1818
Colburn Aker, pres.
Christine Naylor, v.p.
Julian Stein, sr. consultant
Communications consultant specializing in
marketing, media relations & public affairs.

ALACRITY CABLE COLLECTIONS

177 Defense Hwy.
Suite C
Annapolis, MD 21401
Phone: 301-261-6667
Susan O'Neill, pres.
Converter recovery; collection of past due ser-
vices amounts.

ALEXANDER & ASSOCIATES

5444 Bay Center Dr.
Suite 215
Tampa, FL 33609

Phone: 813-286-8170
Fax: 813-286-8350
Thomas N. Alexander, pres.
Regulatory affairs & business analysis con-
sultation for cable TV industry including
strategic planning; franchising & refranchis-
ing; franchise transfers; renegotiations & fee
reductions; regulatory system profiles;
governmental & community relations; system
appraisals; financial projections & marketing;
personal consultations.

ALFORO ENGINEERING INC.

32 Sixth Rd.
Woburn, MA 01801
Phone: 617-729-8050
Fax: 617-933-9512
TWX: 710-348-1063
Andrew Alford, pres.
Evaluation of TV & other RF signals reflected
from buildings, towers & other structures.

FRANK ALLEN ASSOCIATES

1387 Stoneridge Circle
Escondido, CA 92025
Phone: 619-746-3291
Frank L. Allen
C. Edward Harmon
Terri E. Allen
Ronald M. Sutherland
Cable television brokerage, consulting, finan-
cing, appraisals & management services.

AMERICAN EUROPEAN CONSULTING CO.

Box 20147
Houston, TX 77225
Phone: 713-666-8797
Arthur Krueger, pres.

AMERICAN FILM TECHNOLOGIES INC.

1265 Drummers Lane
Suite 108
Wayne, PA 19087
Phone: 215-688-1322
George R. Jenson, chmn.
Color-converts black-and-white motion pic-
tures and television productions.

AMERICAN MOTION PICTURES

2247 15th Ave. W
Seattle, WA 98119
Phone: 206-282-1776
Fax: 206-282-3535
TWX: 910-240-9541
Conrad W. Denke, pres.
Mark Pembroke, v.p.

Video & film production services company
providing video editing, production, equip-
ment rentals, computer graphics, video &
audio duplicating & studio rentals. Producer
& distributor of television programming.

AMERICAN TRANSCOMMUNICATIONS INC.

80 Field Point Rd.
Greenwich, CT 06830
Phone: 203-661-7390
Fax: 203-629-9589
Howard R. Hawkins, chmn. & chief exec.
officer
Robert E. Button, pres.
Hubert J. Schlafly, dir.
Richard Campbell, v.p.
Consultants in satellite, microwave, cable,
telephone networks, systems & equipment.

AMSAT COMMUNICATIONS INC.

78 Halloween Blvd.
Stamford, CT 06902
Phone: 203-323-7800
Rick Perrone, pres.
Ken Makowski, v.p., mktg.
Mark Hopkins, chief engineer
Cable TV service specializing in system
audits, trapping, sales, marketing, installa-
tions, aerial construction & system rebuilds, earth
stations, headends & fiber optics.

ANTONELLI MEDIA TRAINING CENTER

20 W. 20th St.
New York, NY 10011
Phone: 212-206-8063

APSC CONSULTING

1835 K St. NW
Suite 201
Washington, DC 20006
Phone: 202-862-3430
Fax: 202-223-1561
Jennifer Woods, v.p. & gen. mgr.
Richard Shay, v.p.
Kevin Power, consultant
Francis X. Solomon, consultant
Market entry strategies and regulatory
political strategy in international & domestic
telecommunications.

ASSOCIATED UTILITY SERVICES INC.

Box 650
Moorestown, NJ 08057

Phone: 609-234-9200
Joseph F. Brennan, pres.
Frank J. Hanley, sr. v.p.
Stuart G. McDaniel, sr. v.p.
Financial consulting to cable TV industry,
specializing in preparation of rate filings; ex-
pert witness & testimony for presentations to
regulatory agencies.

ATLANTIC COMMUNICATIONS

Box 3700
Winter Springs, FL 32708
Phone: 305-365-4321

AUDIENCE RESEARCH & DEVELOPMENT

8700 Stemmons Freeway
Suite 415
Dallas, TX 75247
Phone: 214-241-5261
Fax: 214-630-4951
John Sheehan, exec. v.p. & gen. mgr.
William W. Taylor, sr. partner
Willis Duff, sr. partner
Edward Bewley, sr. partner
Jerry Florence, v.p., research
Sandra Connell, v.p., placement services
Lois Friedman, partner

Branch Office:

FAIRFIELD, CT 06430: 140 Sherman St.
Phone: 203-259-1084. Fax: 203-255-4161.
Doug Clemensen, partner
Research & consultation in local television
programming, specializing in news. Program
development, personnel search, performance
coaching, promotion, strategic planning,
market and sales research for broadcast
television, cable TV & radio.

THE AUSTIN CO.

3650 Mayfield Rd.
Cleveland, OH 44121
Phone: 216-382-6600
Fax: 216-291-6684
TWX: 810-421-8540
Thomas J. Judge, pres. & chief exec. officer
J. William Melsop, group v.p.
Stuart R. Wetterschneider, v.p., engineering
David A. Robichaux, mktg. dir.
John R. Owen, dir., planning
Marvin M. Epstein, dir., public relations
Consultants, designers, engineers & con-
tractors of TV, cable, radio & related
facilities.



CABLE COMMUNICATIONS CONSULTANTS, Inc.

103 PARK WASHINGTON COURT, FALLS CHURCH, VIRGINIA 22046
Martin R. Smith, *President* Gerard J. Looby, *Vice President*

**Cable TV
Economic Specialists
Since 1964
Call 703-533-1545**

- Asset Appraisals—Tangibles and Intangibles
- Due Diligence Reports
- Fair-Market Valuations
- Expert Witness Testimony
- Financial Forecasting
- Special Projects

Management & Technical Services

AWM COMMUNICATIONS CONSULTANTS INC.

7760 SW 182nd Terrace
Miami, FL 33157
Phone: 305-251-2162
Fax: 305-255-9989
Arno W. Mueller, pres.

F. J. BAER INDUSTRIES INC.

5851 Calvin Ave.
Tarzana, CA 91356
Phone: 818-881-1815
Jim Baer

BAKER SCOTT & CO. EXECUTIVE SEARCH

Cable Division
1259 Rte. 46
Parsippany, NJ 07054
Phone: 201-263-3355
David Allen, principal
Judy Bauer, principal
Executive search.

BCI INC.

12200 Sunrise Valley Dr.
No. 100
Reston, VA 22091
Phone: 703-648-9044
Ron Graves, pres.
Bruce Allan, dir. of mktg.
General consulting on telecommunications.

MICHAEL S. BERKOWITZ & ASSOCIATES

223 Duncan Way
Oakland, CA 94611
Phone: 415-652-2862
Michael S. Berkowitz, pres.

Branch Office:

GOLDEN VALLEY, MN 55427: 1345 Maryland Ave. N. Phone: 612-544-5743
Strategic planning/corporate development; economic, financial, technical & marketing research, consulting & management services; specializing in cable TV, ETV & other broadband communication systems.

BERNARD ASSOCIATES

237 E. 39th St.
New York, NY 10016
Phone: 212-686-7445
Bernard Eichwald, sr. partner
Gerard C. Sharpe, partner
Design, construction, management, operation & maintenance of electronic systems.

BFM ASSOCIATES

(Div. of BFM Properties Inc.)
10 E. Main St.
Hyannis, MA 02601
Phone: 617-771-8254
Joseph J. Madden, pres.
Management consultants specializing in radio station & cable system acquisitions, operations, appraisals & evaluations.

BILL-DAVID ASSOCIATES INC.

2508 Fairmount St.
Colorado Springs, CO 80909
Phone: 719-636-1584
William H. Martin, pres.
Hugh Martin, v.p.
Media appraisals, brokerage & management consulting.

BLAIR MEDIA INC.

Box 753
Wheat Ridge, CO 80034
Phone: 303-232-2924
Fax: 303-232-2908
Dirk B. Freeman, pres.
Specializing in project management, new station construction, staffing & development, marketing, sales & organizational structuring.

BMC COMMUNICATIONS

Box 6715
Incline Village, NV 89450
Phone: 702-831-4646
William L. McGee, pres.
Sales support & training services for radio, TV & cable systems local advertising sales; retail sales training/development & sales/mktg. programs, films/tapes. Recruitment, training & placement of local media sales personnel. Consulting services & publications on new electronic media: Pay TV; LPTV; DBS; cellular radio; videotex; home video cassettes, discs, games & personal computers.

BOOZ, ALLEN & HAMILTON INC.

101 Park Ave.
New York, NY 10178
Phone: 212-697-1900
Telex: 620196 (BAHINT)
Fax: 212-880-9732
R. Michael McCullough, chmn.
Peter M. Horowitz, dir., corporate marketing & communications

Offices:

ATLANTA, GA 30303: 229 Peachtree St. NE, Suite 1520. Phone: 404-659-3600

BETHESDA, MD 20814-4455: East West Towers, 4330 East West Hwy. Phone: 301-951-2200

CHICAGO, IL 60602: 3 First National Plaza, 70 W. Madison St., Suite 2900. Phone: 312-346-1900

CLEVELAND, OH 44115: 1100 Chester Ave., Suite 200. Phone: 216-696-1900

DALLAS, TX 75202: 901 Main St., Suite 6500. Phone: 214-746-6500

SAN FRANCISCO, CA 94111: 555 Montgomery St., Suite 1700. Phone: 415-391-1900
International consultants to private & government sectors specializing in strategic, organizational, technological, public management, productivity management & defense technology.

BORTZ & COMPANY INC.

1515 Arapahoe St.
Suite 1425
Denver, CO 80202
Phone: 303-893-9902
Paul I. Bortz, pres.
Economic analysis, market research, station and cable system valuation, strategic planning for media, sports & entertainment industry.

BOWERS DESIGN ASSOCIATES

746 Alexander Rd.
CN 5277
Princeton, NJ 08540
Phone: 609-452-7000
Raymond A. Bowers, pres.
John F. Connolly, sr. v.p., mktg.
Fred L. John, v.p.
John D. Sisti, v.p., sales
Full architectural service, land use planning, landscape architecture & engineering coordination.

THE HERBERT BOYER CO.

14 E. 77th St.
New York, NY 10021
Phone: 212-744-7558
Herbert Boyer, pres.
James H. Hollyer, v.p.
William F. Parsons, v.p.
Ron Simon, sr. associate

Branch Office

ATLANTA, GA 30339: 3317 Cochise Dr. Phone: 404-432-0004

Consulting service to operators & manufacturers of cable TV equipment. Equipment evaluation & market requirements. Acquisition & new venture studies. Executive searches & theft-of-service analysis.

ROBERT W. BRECKNER

1014 N. Bundy Dr.
Los Angeles, CA 90049
Phone: 213-472-2132
Robert W. Breckner
TV, radio & cable management consultant & broker.

BRIGHTSTAR COMMUNICATIONS LTD.

630 Fifth Ave.
Rockefeller Center
New York, NY 10111
Phone: 212-582-8578
Telex: 642494 WU BRSTR NY
William J. Page, v.p., mktg.
Stephen H. Fisher, sr. acct. exec.
Satellite transmission & television production services. International satellite carrier of TV programming. Direct two-way path between North America & Europe. Global satellite coordination. Wegener multi-channel audio. TV standards conversion.

BROADCAST-CABLE ASSOCIATES INC.

12 Lakeview Dr.
Lynnfield, MA 01940
Phone: 617-595-7900
Paul McCarthy, gen. managing partner

Branch Office

WASHINGTON: 24 S. Second St., Warrenton, VA 22186. Phone: 703-347-0390. Dave Uhrich, partner

Represents TV stations in negotiations with cable systems for carriage, preferred channel positioning, non-duplication & syndicated exclusivity protection. Prepares significant viewership studies for both television stations and cable systems to erase distant signal copyright liability & proving effective competition for regulation purposes.

BROADCAST DATA SERVICES

(Div. of Moffet, Larson & Johnson Inc.)
2 Skyline Place, 5203 Leesburg Pike
Suite 800
Falls Church, VA 22041
Phone: 703-824-5666
Fax: 703-824-5672
Allocation studies, terrain profiles, population counts, market & frequency watch service, TV & LPTV databases.

BROADCAST ENGINEERING INC.

46 Marian Rd.
Fairfield, CT 06430
Phone: 203-371-6462
Gregory L. Morton, pres.
Radio & TV engineering consulting & maintenance services.

★ BROADCAST INVESTMENT ANALYSTS INC./ FRAZIER, GROSS & KADLEC

Box 17307
Washington, DC 20041
Phone: 703-478-5880
Thomas J. Buono, pres.
Jonathan Intrater, v.p., financial services
David Cole, v.p., tax appraisals
Frank Higney, v.p., valuations
Sandra Freschi, v.p., mktg.
William Redpath, mgr., tax appraisals
Fair market valuations, tax appraisals, litigation support, acquisition consulting, investment banking, industry publications & seminars for the communications industries.

BROADCAST PERSONNEL INC.

400 Broad St.
Milford, PA 18337
Phone: 717-296-5044
Sherree Barish

BROAD STREET VENTURES

Box 151
Riverside, CT 06878
Phone: 203-637-4605
Fax: 203-637-4796
Richard L. Geismar, pres.
Fred E. Walker, exec. v.p.
Financial & management consulting for broadcast industries.

STUART N. BROTMAN

47 Baskin Rd.
Lexington, MA 02173
Phone: 617-862-8892
Stuart N. Brotman, sr. management adviser, communications
Strategic corporate, financial, market & regulatory planning for senior management of communications, information & entertainment clients in the U.S. & abroad.

BUSINESS SYSTEMS

One Marcus Dr.
Greenville, SC 29615
Phone: 803-297-9290
Bill Cox, pres.
Russ Bosko, exec. v.p.
Carole E. Bannister, mktg. mgr.
In-house billing and subscriber management total information systems featuring order entry, dispatching, marketing support & analysis, sales analysis, outage analysis, addressability, pay-per-view control, receivables processing & inventory management.

★ CABLE COMMUNICATIONS CONSULTANTS INC.

103 Park Washington Court
Falls Church, VA 22046
Phone: 703-533-1545
Fax: 703-533-1165
Cable TV appraisals, fair market valuations, feasibility studies, tax appraisals, trouble shooting, franchising, system management, special studies, litigation support & expert witness testimony.

CABLE ENGINEERING INC.

1269 N. 10th Ave.
Hanford, CA 93230
Phone: 209-582-5353
Steven L. Roberts, pres.
Ed E. Cooper, v.p.
Cable TV & communications systems design, drafting, strand mapping, as-built mapping, field audits; as-built, rebuild & make-ready engineering; technical consulting & engineering services.

THE CABLE GUIDE

475 Fifth Ave.
New York, NY 10017
Phone: 212-683-6116
Fax: 212-683-8051
Mark M. Edmiston, chmn.
Neil A. Heller, pres.
Alan T. Wragg, publisher
Irv Kalick, v.p., circulation sales & affiliate relations
Jay Gissen, editor
Richard Vergine, promotion dir.
Barbara Graham, mktg. services mgr.
Publisher & distributor of customized cable program guide.

CABLE MANAGEMENT SERVICES

Box 9120
Schenectady, NY 12309-0120
Phone: 518-786-1488
Frank C. Baxter Jr., principal
Paul F. Schonewolf, principal
Wayne L. Sherman, principal
George M. Williams, principal
Engineering, marketing, operations & financial consulting for CATV operators, lenders & equity investors, including appraisals & evaluations, system management, business planning, auditing of operations, loan performance reviews & other management services.

CABLE MARKETING SERVICES INC.

2105 Edgewood
Box 13676
Arlington, TX 76013
Phone: 817-429-2737
Janie Cull, chmn.
Robert E. Cull, pres.
Specialists in converter changeouts with door sales, sales campaign training & management, telemarketing, marketing management, plans & field implementation, cable stores, employe training, start-up for in-house departments.

CABLE MEDIA ASSOCIATES

405 Reo St.
Suite 115
Tampa, FL 33609
Phone: 813-289-9400
Fax: 813-289-6539
William M. Roberts III, v.p.
Cable television management, brokerage & financing.

CABLE-SCOPE MANAGEMENT CORP.

Box 15626
Delmont, PA 15626
Phone: 412-668-2194

CABLE SEARCH ASSOCIATES

Box 2347
Naperville, IL 60567
Phone: 312-369-2620
Fax: 312-369-0126
Wick Kirby, pres.
Executive search & placement, specializing in operations, engineering, marketing & construction.

CABLE SYSTEM SURVEY CO.

17 Paddler's Row
Newark, DE 19702
Phone: 302-368-2436
Thomas N. Tetreault, pres.

Branch Office:

TEKONSHA, MI 49092: 518 North Main St.
Phone: 517-767-4185
Provides system strand-mapping, as-built surveys, base mapping, system design, make-ready surveys & related technical services for construction, rebuild & upgrade of CATV plants.

CABLE TECHNOLOGIES INTERNATIONAL INC.

1051 County Line Rd.
Suite 107
Huntingdon Valley, PA 19006
Phone: 215-953-0100
Fax: 215-322-6127
Consulting & marketing services for cable operators & equipment vendors. Purchase & sale of subscriber equipment.

CABLEOATA

Sacramento, CA 95873-1070
Phone: 916-636-5800
Fax: 916-636-5645
Gerald S. Knapp, pres.
Maggie Wilderotter, sr. v.p. & gen. mgr.
Nancy Frank, dir., mktg.
Computer-aided on-line system for cable subscriber

management & billing including addressability and pay-per-view.

CABLEMASTERS CORP.

Box 219
Lake City, PA 16423
Phone: 814-838-1466
Bernie Czarnecki, pres.
Harry Fried, controller
Gary Morris, construction mgr.
Aerial & underground construction, strand mapping, system design, make ready engineering & applications, residential & MDU installations, proof of performance & turnkey services. Fiber optic & LAN services.

CABLEMEDIA ADVERTISING INC.

80 Werimus Lane
Woodcliff Lake, NJ 07675
Phone: 201-391-3058
Fax: 201-391-8864
Mary Lou Wallace, pres.
Chris Wallace, v.p.
Craig Rankin, sales mgr.
Joseph Rees
Cable advertising representative & sales consultants in New York & Philadelphia markets.

CABLETEK

Box 11908
Lexington, KY 40578
Phone: 606-259-1366
Warren Crane, pres.
Norman L. Johnson, v.p., sales
On-line & remote batch computer services for cable television industry.

HERBERT B. CAHAN

6350 Red Cedar Place
Suite 401
Baltimore, MD 21209
Phone: 301-764-0401
Communications, public & community relations & station management consultant.

CAREER MARKETING ASSOCIATES

7100 E. Bellevue
Suite 309
Englewood, CO 80111
Phone: 303-779-8890

WILLIAM B. CARR & ASSOCIATES INC.

1805 Hardgrove Lane
Burleson, TX 76028
Phone: 817-295-1181
William B. Carr, pres.
D. Hardin
Consulting engineers for TV, radio, CATV, MDS, cellular & land mobile services, FCC; FCC applications; field work; system design, planning & specification; hearings.

CATV AMIC CO.

Box 1038
Lewisburg, TN 37091
Phone: 615-359-4051
John H. Gillespie, pres.
Phone: 615-359-4051
John H. Gillespie, pres.
David Sanders, v.p.
Greg McGee, v.p., mktg.

Corporate Office:

BIRMINGHAM, AL 35209: 2718 20th St. S, Suite 103. Phone: 205-871-0336. Fax: 205-871-0342. Dana Beaupre, southeast operations mgr.
Auditing, marketing, installations, construction.

CATV DESIGN ASSOCIATES INC.

3100 S. Lamar
Suite 101
Austin, TX 78704
Phone: 512-444-2461
Steve Williams, pres.
Doug Bums, v.p.
Ruth Brewer, office mgr.
Computer-aided two-way system design for

new builds, rebuilds, TVRO, SMATV & data links; strand mapping; as-built survey mapping; on site system evaluations; consulting.

CATV/GROUP I

Box 8221
Canton, OH 44711
Phone: 216-454-4806
Earl Miller, eastern div.
Door-to-door cable, MDS, STV & DBS subscriber sales.

CATV SUBSCRIBER SERVICES INC.

808 Summit Ave.
Greensboro, NC 27405-7834
Phones: 919-273-5553; 800-334-0860
Raymond L. Gattelli, pres.
Turnkey marketing, advertising, door-to-door sales, scheduling, installation; mapping & engineering; construction; house drop audits; various support services.

CAV COMMUNICATIONS CORP.

20 E. 53rd St. Penthouse
New York, NY 10022
Phone: 212-319-3440
Jay Campbell, pres.
Specializes in advertising, production & programming services for the cable TV & home videocassette industries. Concentrates on translating print to electronic media. Development & placement of original programming for basic cable networks.

CB COMMUNICATION INC.

141 E. 55th St.
No. 10 H
New York, NY 10022
Phone: 212-758-7880
Telex: 4938732
Fax: 212-275-4149
Suzan K. Couch, pres.
Gail Trell Barker, secy-treas.
Marketing & sales services for entertainment & service industries.

CLS2

(Subsidiary of Claire Stern Assoc. Inc.)
370 Fifth Ave.
16th Floor
New York, NY 10016-6517
Phone: 212-725-5632
Fax: 212-725-5632
Claire M. Stern, dir.
CATV financial, legal, engineering & marketing consultants; system appraisals.

CMI RESEARCH INC.

Box 2218
La Mesa, CA 92044
Phone: 619-461-7891
James L. Bloxham, pres.
Dr. Thomas Wotruba, sr. research consultant
Suzanne Bloxham, corporate secy.
Custom & standardized consumer opinion surveys.

COAXIAL ANALYSTS INC.

4582 S. Ulster St.
Suite 1301
Denver, CO 80237
Phone: 303-770-7700
Fax: 303-770-7705
Ross W. McPherson, pres.
James J. Holland, v.p., corporate development
James B. MacKenzie, v.p., strand mapping services
G. Charlene Tatum, controller
Computer-assisted strand mapping & system design for engineering, construction, project management & system operation; strand mapping, as-built mapping & make ready surveys. Affiliates: Coaxial Capital Corp. (see Brokerage & Financing); Coaxial International Inc. (management consulting).

COLUMBINE SYSTEMS

1707 Cole Blvd.
Golden, CO 80401
Phone: 303-237-4000
B. Cole
G. Stanford
M. Fine
Broadcast information systems including sales, traffic, billing, accounts receivable, payroll, general ledger, accounts payable, music inventory & rotation, media inventory, automation interface, demographics & film inventory/amortization.

COMEX CORP.

1645 N.W. 79th Ave.
Miami, FL 33126
Phones: 305-594-0850; 305-594-0851;
305-594-0852; 703-471-4215
Fax: 305-591-7298
Jack A. Rickel, pres.
G. J. Rickel, secy-treas.
Laurie J. Feijdo, logistics
John Still, project dir.
Engineer, furnish & supervise complex TV systems; broadcast, microwave, CATV, MATV, satellite, MMDS.

COMMUNICATION RESOURCES/MEDIA BROKERS

3727 E. 31st St.
Tulsa, OK 74135
Phone: 918-743-8300
Radio, TV & cable brokerage, acquisitions & mergers.

COMMUNICATION TECHNOLOGIES INC.

6213 Middleton Springs Dr.
Middleton, WI 53562
Phone: 608-831-4636
Richard C. Gall, pres.
Studio, transmitter, fiber optic, microwave, satellite, data & CATV system consulting, design & installation.

COMMUNICATIONS ENGINEERING

80 Worcester Rd.
Etobicoke, Ont. M9W 1K7
Canada
Phone: 416-674-0224
Consulting services for cable TV; system testing/field engineering; headend alignments; management studies; microwave system design; earth station design & implementation; software development; regulatory applications & briefs.

COMMUNICATIONS EQUITY ASSOCIATES INC.

101 E. Kennedy Blvd.
Suite 3300
Tampa, FL 33602
Phone: 813-222-8844
J. Patrick Michaels Jr., chmn.
James F. Ackerman, chmn. emeritus
Harold D. Ewen, vice. chmn.

Branch Offices:

NEW YORK, NY 10152: 375 Park Ave., Suite 3808. Phone: 212-319-1968. Fax: 212-319-4293. Donald Russell, pres., CEA Inc.

BERWIN, PA 19312: 1235 Westlake Dr., Suite 1400. Phone: 215-251-0650. Fax: 215-251-9180. Tom MacCrory, group v.p., cable TV
Investment banking & brokerage services to cable TV industry; acquisitions, divestitures, mergers & trades; financial placements for equity & debt; joint ventures; appraisals; consultation for tax & estate planning & shareholder negotiations.

COMMUNICATIONS LINK INC.

Box 339
Missouri City, TX 77459-0339
Phone: 713-933-7013

Management & Technical Services

Ted Tarver, pres.
MMDS consultant.

COMMUNICATIONS STUDIES & PLANNING INTERNATIONAL

101 Park Ave.
New York, NY 10178
Phone: 212-697-1900
Telex: 178202 CSP UT
Business consulting & research in telecommunications & information industries including strategic planning, market analysis, technical planning & operational project management.

COMPULINK

5600 S. Quebec
B-156
Englewood, CO 80111
Phone: 303-779-4032

COMPUTER MANAGEMENT SYSTEMS INC.

11550 N. Meridian St.
Indianapolis, IN 46240
Phone: 317-844-9666

COMPUTER RESEARCH INC.

Box 325
Pittsburgh, PA 15230
Phone: 412-262-4430
Frank Moser, marketing mgr.
Cable TV accounts receivable through distributive processing minicomputer systems.

COMSAT VIDEO ENTERPRISES

22300 Comsat Dr.
Clarksburg, MD 20871
Phone: 301-428-7349
Fax: 301-428-3285
Susan Mayer, pres.
Al Norcott, v.p., broadcast operations & engineering
Catherine B. Waters, mgr., satellite services

Sales Office:

MEMPHIS, TN 38115: 3965 Mendenhall, Suite 4
In-room entertainment services to 1600 hotels nationwide. Videoconferencing capability at same properties. Two transportable uplink vehicles available for lease.

COMSEARCH

(Div. of Alliance Telecommunications)
11720 Sunrise Valley Dr.
Reston, VA 22091
Phone: 703-620-6300
Engineering services for satellite earth stations & microwave communication including CARS & STL; system design, FCC applications, interference trouble-shooting; radiation hazard testing & analysis.

COMSONICS INC.

1350 Port Republic Rd.
Box 1106
Harrisonburg, VA 22801
Phones: 800-336-9681; 703-434-5965 (VA)
Dennis A. Zimmerman, chief operating officer
Thomas C. Jorgensen, dir., sales & mktg.
Wayne Bruffy, account exec.
Cynthia Tasker, account exec.
Lora Nelson, account exec.
Gary Wilson, account exec.
CATV manufacturer of leakage detection equipment, coaxial relays, window field strength meter; CATV repair facility for test equipment, headend & line equipment; used equipment sales/purchase.

COMTEL VIDEO SERVICES INC.

411 Airport Blvd.
Suite 103
Burlingame, CA 94010-2001
Phone: 415-579-1123
Robert C. Beggs, pres.
Air checks for advertisers on TV.

CONLEY & ASSOCIATES

Box 4877
Greenwich, CT 06830-4877
Phone: 203-661-6058
Christopher J. Conley, managing gen. partner
Management consultants to the electronic media, specializing in appraisals & valuations; strategic planning & feasibility studies; financial planning & restructuring; station/system management; operational evaluations & audits; engineering design & technical evaluations; marketing research & analysis; human resources development & training; franchising/refranchising; regulatory affairs & expert testimony.

CONTEL FEDERAL SYSTEMS SECTOR

(Subsidiary of Contel Corp.)
12015 Lee Jackson Hwy.
Fairfax, VA 22033-3346
Phone: 703-359-7500
Telex: 892455
Fax: 703-359-7766; 703-359-0137
Stuart Johnson, pres.
Jack Pinto, v.p., business development
M. E. Korpan, market research analyst

Data Systems Services:

Westlake Village, CA
Design, engineer, construct, install, operate & maintain telecommunication, information & security systems for domestic & foreign commercial companies & governments.

COOLEY ASSOCIATES INC.

Box 187
Langhorne, PA 19047
Phone: 215-752-0279
Caywood C. Cooley Jr., pres.
Cable TV engineering & management consultants specializing in cost-efficient CATV system rebuilds, using computer-aided design techniques & lease/sale of CATV applicable software.

ROGER COOPER & ASSOCIATES

Box 708
Auburn, CA 95603
Phone: 916-823-9060
Roger Cooper, pres.
Marketing & audience research counsel to electronic communications firms. Development & implementation of research-oriented marketing strategy & research-based sales tools. Economic studies, including evaluation of station audience & revenue potential.

COOPER-RUTTER ASSOCIATES INC.

1-3 Kings Hwy. East
Second Floor
Haddonfield, NJ 08033
Phone: 609-354-6066
Fax: 609-354-6065
Edward T. Rutter, pres.
Frank N. Cooper, consultant
Cable TV consulting including financial & operational analysis, computerized financial models, appraisals, system design & engineering, refranchise strategy, ascertainment, system management, proposal preparation, expert testimony, regulatory analysis & personal property tax valuation.

SOL CORNBERG

White Rigg, East Ballaterson
Maughold
Isle of Man
United Kingdom
Phone: 0624-812145
Design and operations consulting.

CORNWALL ASSOCIATES INC.

650 Sierra Madre Villa
No. 300
Pasadena, CA 91107
Phone: 818-351-5521
Fax: 818-351-5057
J. Shirr Cornwall, pres.

Kent Cornwall, v.p.
Nathan Seamons, v.p., interior design
Architecture, interior design, technical design, construction management, equipment installation, turnkey services for production & broadcast facilities

COTTRELL & HOUSE INC.

475 Metroplex Dr.
Box 110929
Nashville, TN 37222-0929
Phone: 615-385-0350

Branch Office:

Madison, WI 53705: 6300 University Ave., Box 5648. Phone: 608-233-9711

CREDIT PROTECTION ASSOCIATION INC.

Box 802068
Dallas, TX 75380
Phones: 800-527-2274; 214-233-9614; 800-527-5468 (TX)
Fax: 214-701-8332
Nate Levine, pres.
Doug Bridges, v.p.
J. (Doc) Guerrero, sr. v.p., mktg.
Robert Adonailo, v.p. & national accounts mgr.
Robert McAllaster, v.p., western region
Bernie Slackman, mgr., southeast region
Specialized CATV account collection and equipment recovery.

CS COMMUNICATIONS INC.

2929 Eskridge Rd.
No. P1
Fairfax, VA 22031
Phone: 703-560-0080
Charles E. Sampson, pres.
Subscriber management systems for personal computers, CATV, SMATV & TVRO system operators; software. Document electronic image storage & retrieval systems.

CST TECHNOLOGY INC.

Savannah Research Centre
Drawer 13546
Savannah, GA 31416
Phone: 912-927-3800
Carl H. Rosekrans, pres.
Design & manufacture of off premise addressable equipment for CATV & SMATV systems.

CTIC ASSOCIATES

Box 1205
Annandale, VA 22003
Phone: 703-941-1770
Harold Horn, pres.
Private, nonpartisan consulting group which provides technical & financial consulting services on cable related matters to local governments. Assists in franchising & refranchising processes, attends public hearings, prepares ordinances & requests for proposals; documents & evaluates franchise materials. Advises & assists in franchise renegotiations, rate studies, technical compliance & financial feasibility studies.

WILLIAM KENNETH CUMMING & ASSOCIATES

707 North Carolina Ave.
Cocoa, FL 32922
Phone: 407-632-2769
Speech improvement for management & news personnel; news evaluation; public relations and publications assessment; college communication centers & curricula.

CUMMINS-ALLISON CORP.

(Allison Division)
Dept. T. F.
Box 102
Indianapolis, IN 46206
Phones: 800-245-8270; 317-244-2440
Fax: 317-241-9518
Joseph H. Thomas, pres.

John M. Mentzer Sr., v.p., mktg.
Richard A. Lippitz Sr., v.p., sales
Coupon payment books & billing systems, computer generated billing.

CYCLE SAT

119 Willowglen Dr.
Forest City, IA 50438
Phone: 800-622-1865

DATAWORLD

4827 Rugby Ave.
Box 30730, Suite 200
Bethesda, MD 20814
Phones: 301-652-8822; 800-368-5754
John T. Neff, sales
Shirley M. Ostmann, gen. mgr.
Robert E. Richards, mktg. mgr.
Database for AM, FM, TV, low-power TV & translators. Plotting & mapping services; coverage, terrain shadowing. 24-hour remote access available.

JEFFERSON OAVIS ASSOCIATES

425 Second St. SE
Suite 340, The Center
Cedar Rapids, IA 52401
Phone: 319-364-4460
Jefferson D. Davis, exec. dir.
Joseph J. Gross, exec. v.p.
Thomas R. Tiedemann, v.p.
Connie Kennedy, sr. research analyst
Mary Westphalen, project dir.
Felicia Wyrick, research associate
Karen Dulaney, comptroller
News & programming audience research; long range planning programs.

THE DEER RIVER GROUP

2000 L St. NW
Suite 200
Washington, DC 20036
Phone: 202-659-3331
Robin B. Martin, pres. & chief exec. officer
Jay P. Williams Jr., chief operating officer
Erwin G. Krasnow, general counsel

Branch Office:

WAYLAND, MA 01778: 35 Main St. Phone: 617-358-4828
Radio, TV & cable TV consulting, acquisition consulting, financial & operational reviews, research & mktg.

DELOITTE, HASKINS & SELLS

1114 Ave. of the Americas
New York, NY 10036
Phone: 212-790-0798
O. Shapiro

OES ASSOCIATES

42 Monmouth Hills
Highlands, NJ 07732
Phone: 201-291-9807
David E. Schutz, co-director
Anthony M. Hoffman, co-director
Ellen Brooks, research dir.
Financial & economic analyses; financing, new station feasibility studies, appraisals, strategic planning.

DESIGN AUTOMATION INC.

809 Massachusetts Ave.
Lexington, MA 02173-3992
Phone: 617-862-8998
Fax: 617-862-3769
N. Sokal, pres.
Design consulting & design review in all areas of electronics.

DIRECT VIDEO MARKETING INC.

Rte. 2, Lewisburg Pike
Franklin, TN 37064
Phone: 615-790-7091
Richard Marshall, chief exec. officer
Cindy Marshall, pres.
Produces TV commercials for direct response advertising.

DONNELLEY MARKETING INFORMATION SERVICES

70 Seaview Ave.
Box 10250
Stamford, CT 06904
Phone: 203-353-7474
Fax: 203-325-3391
Demographic data services including Census data, updated estimates & projections; lifestyle clusters; media, product usage & retail sales information; color-keyed mapping; product offering cable specific data.

OUSEK COMMUNICATIONS INC.

Box N
Waccabuc, NY 10597
Phone: 914-763-8686
Alexander Dusek, pres.
Broadcast marketing & production for stations, syndicators, groups, etc. Consultant for advertising & promotion.

DYCO ELECTRONICS INC.

35 S. Main St.
Angola, NY 14006
Phone: 716-549-6010
Fax: 716-549-6035
Stanley Georgek Jr., pres.
Greg Georgek Jr., v.p.
Marty Coates, sales mgr.
Steve Pullen, v.p., engineering
Engineering, design, manufacturing electro-magnetic devices, toroidal transformers & windings, filters, pulse transformers, chokes, reactors & military power supplies.

DYNOCOMM PRODUCTIONS

27285 Las Ramblas
Suite 130
Mission Viejo, CA 92691
Phone: 714-582-1834
Fax: 714-582-5693
Alan Gibby, pres.
Wayne Smith, v.p., production
Todd Udall, v.p., marketing
Paul Jenner, dir., production
Concept to finish; sports.

E & M CABLE ASSOCIATES INC.

1162 W. Pioneer Parkway
Arlington, TX 76013
Phones: 817-277-6995; 817-261-1926
Fax: 817-261-1928
C. Thomas Eastman, pres.
Cable system appraisals & analysis, system audits, franchising, system management, rate research, marketing studies, plant & equipment inventory analysis, budget studies, construction & maintenance.

EAGLE CABLE COMMUNICATIONS

1455 Reauville Dr.
St. Louis, MD 63122-1441
Phone: 314-434-2433
Ed Mocooley

EOM & ASSOCIATES INC.

Friendship Station
Box 9426
Washington, DC 20016
Phone: 202-364-7042
Early D. Monroe Jr., pres.
Clyde E. Gurley, sr. v.p.
Lawrence Smith, v.p., mktg.
O. D. Page, v.p., construction
Engineering design & FCC application preparations; cable TV, MMDS, cellular radio, TV, LAN, paging, telephone, satellite, microwave & international broadcast station construction, service and maintenance; proof-of-performance tests & RF measurements.

ELECTRONIC DISTRIBUTORS RESEARCH INSTITUTE

3080 N.E. 47th Court
Fort Lauderdale, FL 33308
Management service covering methods &

procedures in operational, financial, sales, etc. of electronics distributing business.

ELRA GROUP RESEARCH

525 Butterfield Drive
East Lansing, MI 48823
Phone: 517-337-0130
Dr. Robert LaRose, pres.
Market research.

J. B. EMERSON & ASSOCIATES INC.

5309 Colewood Pl.
Sarasota, FL 34232
Phone: 813-378-1104
James B. Emerson, pres.
Technical product/service management & market development for CATV & related broadband markets, including fiber optics & off-premises addressability. Provision of engineering/technical services to end users of all types; CATV, SMATV & broadband LAN.

THE EXECUTIVE TELEVISION WORKSHOP INC.

36 W. 44th St.
Suite 1201
New York, NY 10036
Phone: 212-819-1633
Fax: 212-944-8049
Walter J. Pfister Jr., pres.
Carol Heimann, dir., mktg. & administration
Seminars in TV news interviewing, government testimony, internal videotape presentations, sales & management communications, platform speaking & crisis management.

FILM SERVICE

100 Lafayette Dr.
Syosset, NY 11791
Phone: 516-496-3355
Telex: 685 2011
George C. Hatch, pres.
Harvey Soslowsky, v.p.
Dick Thiriot, v.p.
Assist television station management in selection, purchase & scheduling of programming.

IMERO FIORENTINO ASSOCIATES INC.

33 W. 60th St.
New York, NY 10023
Phone: 212-246-0600
Telex: 669149
Imero Fiorentino, pres.
Linda Hobkirk, exec. v.p.
William O'Boyle, v.p., corporate communications
Tony Salemo, sr. v.p., production
Carl Gibson, sr. v.p., west coast office

Branch Offices:

HOLLYWOOD, CA 90028: 7060 Hollywood Blvd., Suite 1000. Phone: 213-467-4020

CHICAGO, IL 60610: 325 W. Huron St., Fifth Floor. Phone: 312-266-9262

LAS VEGAS, NV 89102: 2781 S. Bronco St. Phone: 702-876-6661

Production design & complete technical production services for TV. TV lighting designers/directors. Studio facilities designers/consultants. TV lighting & staging seminars & video cassettes. TV production, programming & packaging.

FIRST CHICAGO TELEMEDIA SERVICES

One First National Plaza
Suite 0393
Chicago, IL 60670-0393
Phone: 312-407-3461
Ted Prohov, mgr.
Corporate video consultants & producers.

FIRST DATA RESOURCES INC.

(Cable Systems Div. of American Express)
7301 Pacific St.
Omaha, NE 68114
Phone: 402-399-7035
Jay A. Oxton, pres.

Jim Perkins, v.p.
Donna C. Pennington, mktg. mgr.
Management information and subscriber billing services including advertising sales management systems.

NORMAN FISCHER & ASSOCIATES INC.

1209 Parkway
Austin, TX 78763
Phone: 512-476-9457
Telex: 512-476-0540
Norman Fischer, pres.
R. W. Prikryl, v.p.
Terrill Fischer, assoc.
Mal Kasanoff, assoc.
Media brokerage, appraisals & management consultants.

PAUL OEAN FORO, BROADCAST ENGINEERING CONSULTANT

Rural Rte. 12
Box 351
West Terre Haute, IN 47885-9794
Phone: 812-535-3831
Fax: 812-535-3341
Radio & TV engineering services, including field work, FCC applications & reports to FCC.

ROBERT H. FORWARD & ASSOCIATES

560 San Gorgonio St.
San Diego, CA 92106
Phone: 619-223-7878
Robert H. Forward, pres.
Communications consultants, all phases radio & TV station operations, programming & management, film production.

FOSTER ASSOCIATES INC.

1101 17th St. NW
Washington, DC 20036
Phone: 202-296-2380
Radford L. Schantz, pres.
C. W. Beaching
P. J. Garfield

Canadian Office:

CALGARY ALTA.: Foster Research Ltd., 1825 Park Rd. SE. Phone: 403-263-1790. Robert C. Wharton, sr. partner
Economic research & consulting services in the communications industry, including TV, cable, common carrier services & telephone. Financial analysis, economic feasibility studies, appraisals for acquisition, assistance in seeking cable franchises & preparation of exhibits & testimony in FCC & other regulatory agency proceedings.

FOURSQUARE COMMUNICATIONS INC.

RD 4
Box 155
Berlin, PA 15530
Phone: 814-445-8921
Roy Ogburn, pres.
Cable television construction, aerial & underground, strand mapping.

FOXWOOD COMMUNICATIONS INC.

866 United Nations Plaza
New York, NY 10017
Phone: 212-593-2626
Investment consulting & equity financing for broadcasting & cable industries.

FRANEY & PARR

9901 Business Parkway
Lanham, MD 20706
Phone: 301-350-3386
Fax: 301-350-4277
William G. Franey, chmn.
Ronald E. Parr, pres.
James J. Nevins, v.p.
Cable TV insurance & bonding specialists.

LIONEL L. FRAY & ASSOCIATES INC.

1620 Massachusetts Ave.
Lexington, MA 02173
Phone: 617-861-0222
Lionel L. Fray, pres.

Management consulting, business planning & financial valuations.

FRAZIER, GROSS & KAOLEC—See Broadcast Investment Analysts Inc.

G & P CABLE CONSULTANTS

2441 S. Brentwood St.
Lakewood, CO 80227
Phone: 303-985-3124
Graham Moore, pres.
Paula C. Moore, v.p.

FRANK GARI PRODUCTIONS INC.

34 E. Putnam Ave.
No. 311
Greenwich, CT 06830
Phone: 203-661-3970
Fax: 203-661-9624
Frank Gari, pres.
Ross Marr, dir., operations
Daniel Baker, sr. producer
Ron Frangipane, sr. producer
Christian Gari, producer
Kimberly Gari, operations
Henry Kavett, dir., mktg. (IGC)

Branch Offices:

BOSTON, MA 02116: 20 Park Place, Suite 613. Phone: 617-350-0077. Jack King, sales rep.

LOS ANGELES, CA 91352: 9211 La Tuna Canyon Rd. Phone: 818-352-7888. Fax: 818-951-2155

Network & local television music themes & promotion campaigns; custom & syndicated compositions; radio & TV news campaigns; film scoring.

GENERIC COMPUTER SYSTEMS

357 N. Main St.
Butler, PA 16001
Phone: 412-283-1500
Joel W. Rosenblum, owner
Broadcast software for logs, bills, affidavits, availabilities, end-of-flight billing, aged trial balance, sales reports & help screens.

OICK GIOEON ENTERPRISES

29 Huntington Circle Dr.
Medford, NJ 08055
Phones: 609-654-0277; 609-654-0237
Dick Gideon, pres.
Richard E. Gideon, v.p., sales & mktg.
Primary & secondary research data, rate card, programming, economic forecasting & marketing for TV stations.

THE GOOARO GROUP

4641 Montgomery Ave.
Bethesda, MD 20814
Phone: 301-951-9005
Telex: 248562
Dennis T. Goddard, pres.
Marketing strategies consultants to the communications industry.

MELVIN A. GOLDBERG INC./ COMMUNICATIONS

17 North Dr.
Great Neck, NY 11021
Phone: 516-482-0166
Consulting & marketing, attitude & audience research for radio, TV, cable TV & telecommunications.

GOOWAY MARKETING INC.

Benjamin Fox Pavilion
Penthouse Suite
Jenkintown, PA 19046
Phone: 215-887-5700
Fax: 215-881-2239
Beryl J. Wolk, chmn.
David Wolk, pres.
Marketing promotions for national accounts.

Management & Technical Services

RUOOLF F. GRAF

111 Van Etten Blvd.
New Rochelle, NY 10804
Phone: 914-235-6611
Rudolf F. Graf, pres.
William Sheets, v.p.
TV, radio & electronic satellite scrambling & descrambling technical & engineering consultant. Technical & editorial services, books, pamphlets, system & equipment design applications & proposals; manufacturing facilities.

GRAY COMMUNICATIONS CONSULTANTS INC.

Box 3229
Albany, GA 31705
Phone: 912-883-2121
Fax: 912-883-8566
TWX: 810-781-5110
James H. Gray Jr., pres.
Penley E. Eppley, sr. v.p.
Professional video equipment sales, systems & service; authorized dealer for audio/video equipment & components; mobile van production.

GREENEBAUM & ASSOCIATES

10375 Wilshire Blvd.
Los Angeles, CA 90024
Phone: 213-274-6901
Edgar N. Greenebaum
R. Wallace Bowman
Financial consultants in TV & cable investments.

FREDERICK G. GRIFFIN, P.C., CONSULTING ENGINE

3229 Waterlick Rd.
Lynchburg, VA 24502
Phone: 804-237-2044
Fax: 804-237-6063
Consulting services including systems engineering, feasibility studies, municipal advisory services, system profiles & franchise assistance.

GROUP 3 DEVELOPMENT

Box 405
Highland Park, IL 60035
Phone: 312-831-2681
Russell Blender, dir.
Frank Lucceshe, design mgr.
Chris Nicholson, construction mgr.
Real estate services: Design, construction, renovation and/or lease back of studio operations buildings.

HAGUE & COMPANY

540 Frontage Rd.
Suite 320
Northfield, IL 60093
Phone: 312-441-7250
Lee M. Hague, pres.
Corporate planning & acquisitions in cable TV, radio, TV, newspapers & magazines.

HAMILTON COMMUNICATIONS CONSULTANTS INC.

520 Thomas Blvd.
Orange, NJ 07050
Phones: 201-748-6135; 212-466-1400
Telex: 226078
G. Edward Hamilton, pres.
Michael Kelly, exec. v.p.
David N. Huff, dir., engineering
Communications consulting; design for satellite & broadcast instructional services/facilities.

HARBRIEGE HOUSE INC.

11 Arlington St.
Boston, MA 02116
Phone: 617-267-6410
General management consulting; management training & development; manufacturing productivity; transportation planning; defense systems management.

HAROWICK COMMUNICATIONS ENTERPRISES

Box 1269
Sumter, SC 29150
Carter Hardwick
Consulting services for broadcasters, government & public; station operations, ascertainment & planning.

★ HARRISON, BOND & PECARO

1201 Connecticut Ave. NW
Suite 450
Washington, DC 20036
Phone: 202-775-8870
Telecopier 202-775-0175
Susan D. Harrison, principal
James R. Bond Jr., principal
Timothy S. Pecaro, principal
John S. Sanders, principal
Jeffrey P. Anderson, principal
Financial and management consultants specializing in asset appraisals, fair market valuations, expert testimony, feasibility studies, financial consulting, market research & related financial services for broadcasting, cable television & other media.

HASTAD ENGINEERING COMPANY

305 Fifth St. East
Box 56
Halstad, MN 56548
Phone: 218-456-2121
Fax: 218-456-2381
Cleighton J. Hastad, pres.
Anton B. Hastad, v.p.
Jonathon C. Hastad, v.p.
Consulting engineering services for communications systems, CATV, telephone & common carrier.

HAVAS LEASING CO.

7063 S. Virginia St.
Reno, NV 89511
Phone: 702-851-3313
Paul Havas, pres.
Paul Dohne, asst. to pres.
Tom Gosh, leasing mgr.
Lease financing of equipment.

F. P. HEALY & CO. INC.

230 Park Ave.
New York, NY 10016
Phone: 212-661-0366
Frank P. Healy, pres.
Management consultants.

NORMAN HECHT RESEARCH

66 West Barclay
Hicksville, NY 11801
Phone: 516-939-0220
Fax: 516-939-0829
Norman Hecht, pres.
Philip D. Jursek, sr. v.p., mktg.
Harvey Morrow, sr. v.p., research
Nancy Motley, research manager
Research, marketing & management consulting including: Ratings analysis & consulting; demographic planning services; programming, acquisition scheduling services; news research; cable subscriber retention; promotion effectiveness research; marketing & sales development; financial analysis; legal research; expert testimony service & FCC petitions; survey design, analysis & implementation; mail & telephone surveys.

HENRY-GILL INC.

50 S. Steele St.
Suite 875
Denver, CO 80209
Phone: 303-320-0939
David A. Henry, pres.
Walter A. Gill Jr., v.p.
Terry A. Datz, v.p. & media dir.
Cable, MDS & pay cable marketing, advertising & public relations.

R. MILLER HICKS & CO.

1011 W. 11th St.
Austin, TX 78703
Phone: 512-477-7000
R. Miller Hicks
Consultation services, appraisals, management & programming.

JOE HIGGINS & CO.

210 Garrett Lane
Camp Hill, PA 17011
Phone: 717-761-1599
Consultant specializing in human resource planning, organization planning & implementation of staff, station operations, budgeting & rate cards.

THE HIGH TECHNOLOGY GROUP INC.

72 Park St.
New Canaan, CT 06840
Phone: 203-966-4820
Fax: 203-972-6101

JAMES C. HIRSCH COMMUNICATIONS SERVICES

447 Westover Rd.
Stamford, CT 06902
Phone: 203-324-2911
Consulting & communications services for information, marketing & public affairs objectives; research evaluation; planning & implementation.

THE HOARTY CORP.

8637 O'Neal Rd.
Raleigh, NC 27613
Phone: 919-848-6500
Leo Hoarty, pres.
Cable communications consulting, marketing, management, appraisals, brokerage & financial analysis.

GERALD M. HOWARD, COMMUNICATIONS ATTORNEY

Box 7689
Dallas, TX 75209
Phone: 214-691-3608
Broadcast station compliance inspections. Matters pertaining to violations of FCC rules.

J. C. HUMKE & ASSOCIATES INC.

516 Zion St.
Aurora, CO 80011-8638
Phone: 303-367-1515
Joel Clark Humke, pres.
Technical & field services for engineers, broadcasters, microwave & communications users. Spectrum analysis measurements, antenna measurements, turnkey installations, technical personnel evaluation, emergency services.

JOHN ILTIS ASSOCIATES

680 N. Lake Shore Dr.
Chicago, IL 60611
Phone: 312-337-6012
Fax: 312-337-1258
John Iltis, pres.
Mary Kay Kammer, v.p.
Advertising, public relations & promotion services in Chicago & eight state surrounding area.

IMMAD BROADCAST SERVICES

3235 14th Ave.
Markham, Ont. L3P 3J2
Canada
Phone: 416-470-2545
Fax: 416-470-2559
Stephen F. Pumple, pres.
Murray J. Desnoyer, v.p.
Bruce Long, v.p.

Branch Office:

BUFFALO, NY 14026: 1051 Clinton St. Phone: 212-856-1362. Telex: 91-6428
System design & turnkey installation for television studios, mobiles, FM, television transmitter facilities, microwave equipment &

TVROs. Repair & technical services for television studio equipment, camera cables & RF equipment.

THE INDEPENDENT GROUP OF COS. INC.

971 Stuyvesant Ave.
Union, NJ 07083
Phone: 201-964-7111
Fax: 201-964-5046
Henry C. Kavett, pres.
John H. McSweeney, exec. v.p.
Phyllis Smith, data support group & dir., Words & Ideas Group
Nancy Lockwood, controller, IGC Inc.
National broadcast and mail direct response marketing & management firm for TV, interactive audio programs, cable mail & radio; strategic communications; advertising, public relations & marketing services specializing in media & telecommunications firms.

INTERACTIVE MARKET SYSTEMS INC.

55 Fifth Ave.
18th Floor
New York, NY 10003
Phones: 800-223-7942; 212-924-0200
Fax: 212-620-0396
Telex: 6-6251
Bev Andal, pres.

Branch Offices:

LOS ANGELES, CA 90010: 4751 Wilshire Blvd., Suite 202A. Phone: 213-933-5491

CHICAGO, IL 60601: 360 N. Michigan Ave., Suite 2010. Phone: 312-372-3360

HONOLULU, HI 96822: 2144 Mott-Smith Dr. Phone: 808-537-2063

BELGIUM: Ave. Louise 430, Marketing Unit, 1050 Bruxelles. Phone: 322-648-8010

ENGLAND: 35-37 Grosvenor Gardens, Grosvenor Gardens House, Fifth Floor, London SW1 W0BS. Phone: 441-630-5033

NORWAY: MMI Post Boks 9143, Vaterland, Oslo 1. Phone: 472-207-675

FRANCE: 15 Rue Fenelon, Paris, 75497. Phone: 331-4878-1100

CANADA: 1200 Bay St., Suite 405, Toronto, Ont. M5R 2A5. Phone: 416-961-2840
Service bureau & interactive on-line & microcomputer media, mktg. & administrative systems for the international media & marketing industries.

INTERFACE GROUP INC.

300 First Ave.
Needham, MA 02194
Phone: 617-499-6600
Keith F. Westerman, public relations mgr.

INTERMEDIA ARTS MINNESOTA

425 Ontario St. SE
Minneapolis, MN 55414
Phone: 612-627-4444
Tom Borrup, exec. dir.
Sue Jacob, development dir.
Kathleen Maloney
Neil Sieling, video curator
Robert Gale, distribution dir.
Al Kusters, artist program dir.
Nonprofit contemporary media art center offering distribution, exhibition, education & production assistance to independent artists in video, new music, experimental visual, performance & interdisciplinary arts.

INTERNATIONAL BROADCAST SYSTEMS INC.

100 Crescent Court
16th Floor
Dallas, TX 75201
Phone: 214-871-8100

Fax: 214-871-8101
 Telex: 4630226 (IBSTX)
 Earl L. Jones Jr., chief executive officer
 E. Al Mercado, chief financial officer
 Ken Lamerias, v.p., sales
 Vincent Turco, v.p., sales
 Kim Manifold, program mgr.
 Ronald Alexander, international sales rep.,
 Middle East
 Christine Cosse, international sales rep.,
 French Territories

Branch Office:
 WASHINGTON, DC 20036: 1229 19th St. NW.
 Phone: 202-429-2538. Fax: 202-429-4912
 Program distribution, technical experts,
 management consultants & advertising sales
 representatives both domestically & abroad.

**INTERNATIONAL COMMUNICATIONS
 GROUP LTD.**
 7531 Leesburg Pike
 Suite 202
 Falls Church, VA 22043
 Phone: 703-883-1410
 Mel Kampmann, pres.
 News & program consulting; talent coaching.

**INTERNATIONAL CREATIVE MANAGE-
 MENT INC.**
 40 W. 57th St.
 New York, NY 10019
 Phone: 212-556-5600
 Telex: 125422 ICM-NYK

Branch Office:
 LOS ANGELES, CA 90048: 8899 Beverly Blvd.
 Phone: 213-550-4000
 Talent & literary agency.

**JEFFERSON-PILOT DATA SERVICES
 INC.**
 301 S. McDowell St.
 Suite 500
 Charlotte, NC 28204
 Phone: 704-347-8000
 Fax: 704-347-8086
 Michael D. Jones, pres.
 Louis E. Pfeiffer, exec. v.p., sales & mktg.
 Doug Rother, v.p. & gen. mgr., station
 services
 Skip Sawyer, gen. sales mgr., TV services
 John McDonald, gen. sales mgr., radio
 services

Branch Offices:
 LOS ANGELES: 15301 Ventura Blvd., Sher-
 man Oaks, CA 91403

MEMPHIS, TN 38117: 785 Crossover Lane,
 Suite 141

NEW YORK, NY 10022: 919 Third Ave. Donald
 Crabtree, v.p. & gen. mgr., agency & rep. ser-
 vices; Harvey Kent, asst. v.p. & dir., systems
 & programming; Marshall Clark, sr. sales ex-
 ec.; Edward Papazian, dir., customer relations
 Computer systems ranging from mainframe
 to PC-based for radio, TV including sales, traf-
 fic, accounting, newsroom, film manage-
 ment, financial & electronic connection for
 stations, reps & agencies; specialized
 systems for national sales reps & advertis-
 ing agencies for use in media sales, research,
 campaign planning, tracking & analysis; elec-
 tronic contracting & invoicing.

JERROLD APPLIED MEDIA LAB
 2200 Byberry Rd.
 Hatboro, PA 19040
 Phone: 215-956-6400
 Research facilities for use in studying future
 television capabilities including advanced
 television, fiber optics, digital audio & future
 cable television technologies. Variety of test
 equipment, including consumer testing
 facilities. On-site consulting available.

JIM JOHNSON & ASSOCIATES INC.
 9217 Lakewood Dr.
 Windsor, CA 95492-9293
 Phones: 707-526-5050; 707-838-9582
 James D. Johnson, pres.
 Media consultants.

PAUL KAGAN ASSOCIATES INC.
 126 Clock Tower Place
 Carmel, CA 93923
 Phone: 408-624-1536
 Paul F. Kagan, pres.
 Judy Pinney, circulation mgr.
 Eleanor Wyde Morica, public information dir.
 Media analysts specializing in financial & in-
 vestment research in the broadcasting, cable
 & pay TV, home video, motion picture, home
 shopping, media sports, syndication, cellular
 telephone, publishing & overseas media in-
 dustries, as well as conducting frequent
 seminars on these industries; performing in-
 dependent appraisals of media properties and
 offering consulting services.

KALBA INTERNATIONAL INC.
 23 Sandy Pond Rd.
 Lincoln, MA 01773
 Phone: 617-259-9589
 Fax: 617-259-1460
 Dr. Konrad K. Kalba, chmn.-pres.
 Patricia A. Kalba, v.p., administration
 Yale Braunstein, senior economist & regional
 dir., Berkeley
 International advisory & research services
 specializing in telecommunications, broad-
 casting & new media; programming markets
 & production, film & video facilities, cable &
 pay TV, satellite communications, high defini-
 tion TV, video cassettes & discs, business TV,
 educational broadcasting. Affiliates in France,
 Japan, United Kingdom and other countries.

THOMAS KARWIN & ASSOCIATES
 121 Easterby Ave.
 Box 7600
 Santa Cruz, CA 95061-7600
 Phone: 408-426-5981
 Thomas J. Karwin, pres.
 Janette I. Karwin, v.p.
 Publishes California Cable Letter, a monthly
 newsletter on public policy issues in telecom-
 munications; consulting services in cable
 communications program development; local
 communications planning; specializing in
 work with cities, counties, schools, colleges,
 non-profits & local organizations.

ROBERT KEITH & CO.
 (Division of R.K. Inc.)
 9389 Dowdy Dr.
 San Diego, CA 92126
 Phone: 619-693-8811
 Fax: 619-693-9315
 Telex: 182754 HQLJLA
 Ann M. Wawer, pres. & chief exec. officer
 Stan J. Mast, dir., sales
 Giant inflatable replicas of station logos, call
 letters, characters & mascots. Complete
 design & manufacture of portable gigantic
 promotional displays, three dimensional
 billboard embellishments & portable full-size
 inflatable billboards for broadcast industry.

KEY SYSTEMS
 479 Northampton St.
 Kingston, PA 18704
 Phone: 717-283-1041
 Mark Kornish, pres.
 Alan Kornish, v.p.
 Engineering personnel placement for CATV
 industry.

T. F. KIRKMAN INC.
 210 E. College St.
 West Branch, IA 52358
 Phone: 319-643-2313
 T. F. Kirkman, pres.
 Mary Carter, v.p.

Broadcast tower consulting, including inspec-
 tion, erection & repair.

KLEIN &
 1111 S. Robertson Blvd.
 Los Angeles, CA 90035
 Phone: 213-278-5600
 Bob Klein, pres.
 Bruce Littlejohn, sr. v.p., production
 James Jackson, sr. v.p., business affairs
 Specializing in television & cable marketing,
 advertising & promotion. Creators of com-
 plete custom campaigns including thematic
 concepts, music, animation & live action.

KOMPAS/BIEL & ASSOCIATES INC.
 5235 N. 124th St.
 Butler, WI 53007
 Phone: 414-781-0188
 John Kompas, pres.
 Jacquelyn Biel, exec. v.p.
 Richard P. Wiederhold, v.p., finance
 Consulting specialists in LPTV services in-
 cluding application preparation, engineering,
 market analysis, audience ascertainment,
 programming, sales & promotion, research;
 assistance in reaching LPTV markets.
 Publishers of The LPTV Report.

LAPPAS & LINOBERG CO.
 141 W. Jackson Blvd.
 Chicago, IL 60604
 Phone: 312-922-4123
 Frank G. Lappas, owner
 Edward R. Heaps
 Aeronautical consultants on TV-radio tower
 problems.

LBS COMMUNICATIONS INC.
 875 Third Ave.
 New York, NY 10022
 Phone: 212-418-3000
 Henry Siegel, chmn. & pres.
 Paul Siegel, pres., LBS Entertainment
 Michael Weiden, pres
 Phil Howort, pres., Global TeleCom
 Joseph Tirinato, exec. v.p., programming &
 development
 John Nottingham, exec. v.p., LBS distribution
 Tony Intelisano, exec. v.p., mktg.
 Steve Syatt, public relations
 Andrew Holtzman, senior v.p., creative
 services
 Provides programming to station partners; in-
 volved in advertiser-supported television;
 cash sales, international distribution, cable,
 radio and home video.

LECHMAN & JOHNSON INC.
 9500 Annapolis Rd.
 Suite 302-A
 Lanham, MD 20706
 Phone: 301-577-0800
 Peter W. Lechman, pres.
 Thomas J. Johnson, v.p.
 Telecommunications consultants for radio,
 TV, cellular radio, MDS, ship to shore, aux-
 iliary services, private radio, research &
 development.

ARTHUR D. LITTLE INC.
 25 Acorn Park
 Cambridge, MA 02140
 Phone: 617-864-5770
 Management consultants, research &
 engineering.

LONG SYSTEMS INC.
 8388 Vickers St.
 Suite 201
 San Diego, CA 92111
 Harry E. Long, pres.
 Dave Weston, mgr., Macintosh Development
 Warren Reihns, western US sales rep.
 Christy Lange, office mgr.
 Specialty software for the cable industry in-
 cluding leakage evaluation system; vehicle in-
 formation center & other industry specific

software. Sell remote data entry terminals.
 Provide software consulting & design services
 for individual systems & multiple system
 operators.

FRANK N. MAGIO ASSOCIATES
 One Research Center
 Marion, IA 52302
 Phone: 319-377-7345
 Fax: 319-377-5861
 Frank N. Magid, chmn. & chief exec. officer
 Bruce Northcott, pres.
 Dan Bormann, v.p. & chief administrative
 officer
 Richard B. Haynes, v.p., research
 Steve Ridge, v.p., consultation
 Joe George, dir., mktg.
 Custom attitudinal research & consultation
 services for all media. Specialists in TV news
 & programming, audience surveys & com-
 plete implementation service including pro-
 gram evaluation, talent coaching & search.

MALARKEY-TAYLOR ASSOCIATES INC.
 1130 Connecticut Ave. NW
 Suite 700
 Washington, DC 20036
 Phone: 202-835-7800
 Fax: 202-835-7811
 Martin F. Malarkey, pres.
 Archer S. Taylor, sr. v.p., engineering
 Robert M. Jones, exec. v.p. & chief operating
 officer
 Dr. Samuel H. Book, v.p., research
 Anthony P. Kern, v.p., financial services
 Clark T. Madigan, v.p., investments
 Barry A. Culman, v.p., investments
 Douglas H. Carr, v.p., investments
 Charles F. Hookey, v.p., management services
 John B. Metelski, v.p., mobile radio
 Kathleen O'Connor, v.p. & controller
 James G. Kearney, dir., engineering
 Andrew R. Gefen, asst. v.p., financial affairs
 Andrew J. Gribbschaw, asst. v.p., financial
 affairs
 Peter G. Hagialas, financial analyst
 Denise E. Surber, financial analyst
 Jim Wilson, communications dir.
 David Levy, market research mgr.

Additional Offices:
 Los Angeles, CA; London, England
 Telecommunications financial, investment &
 engineering consultants specializing in expert
 fair market valuations & asset appraisals;
 diligence reviews; investment services;
 market analysis research studies; manage-
 ment audits; cable engineering; refranchis-
 ing strategies; regulatory affairs; expert
 testimony.

MALARKEY-TAYLOR RESEARCH
 1130 Connecticut Ave. NW
 Suite 700
 Washington, DC 20036
 Phone: 202-835-7800
 Fax: 202-835-7811
 Dr. Samuel H. Book, pres.
 David Levy, market research mgr.
 Telecommunications market research ser-
 vices; consumer surveys; economic analysis;
 executive interviewing & ascertainment
 studies.

M/A/R/C INC.
 7850 N. Belt Line Rd.
 Dallas, TX 75063
 Phone: 214-506-3400
 George Harmon, sr. v.p., media research
 Custom marketing & opinion research surveys
 including programming & personnel analysis,
 media research & audience studies.

MAUCK & ASSOCIATES INC.
 718 W. Cactus Wren Dr.
 Phoenix, AZ 00000
 Phone: 602-279-6921
 Gary Mauck, pres.

Management & Technical Services

Manages media, promotional & sports events, trade shows, festival & entertainment events, political campaign events, conventions, conferences, exhibitor programs & other communications management programs. Offers total turnkey program management service: Marketing, promotion & event production.

McCOOL INC.

225 East Dr.
Suite F
Melbourne, FL 32904
Phone: 305-729-8803
Joseph W. McCool, pres.
Owns, operates & manages CATV & SMATV systems.

McDONALD & ASSOCIATES

1017 Central Parkway N
San Antonio, TX 78232
Phone: 512-497-8686
Roy McDonald

McGINLEY CABLE INC.

3827 Lywiski Rd.
Collegeville, PA 19426
Phone: 215-489-4484
Robert F. McGinley Sr.
Marvin B. Shartstein
Richard E. McGinley
Glen R. McGinley
Consulting, management, marketing, public relations, customer drop installations, rate increases, feasibility studies, franchise applications, appraisals & evaluations.

McHUGH & HOFFMAN INC.

4009 Chain Bridge Rd.
Fairfax, VA 22030-4101
Phone: 703-691-0700
Fax: 703-691-0795
John E. Bowen III, chief exec. officer
Jacques de Suze, pres.
Roy F. Meyer, exec. v.p.
Annette L. Parness, dir. of finance
Radio, TV & network consulting: News, market research, program development, advertising, promotion, equipment, talent coaching & placement.

KENNETH R. MEOAOS

Box 71098
Los Angeles, CA 90071-0098
Phone: 213-662-2463
Specializing in LPTV, CATV, public access, FM & TV translators consulting services.

MEDIA TECHNOLOGY ASSOCIATES LTD.

9208 Burning Tree Rd.
Bethesda, MD 20817-2251
Phone: 301-469-7060
Christopher S. Weaver, principal
Edward J. Fletcher, principal
Specialists in digital broadband applications, including broadband communications & networking. Telecommunications forecasting, modeling & analysis. Cable TV systems. Interactive & participatory videodisc systems. Advanced computer graphics. Idiosyncratic computer systems & man/machine interface.

THE MEOIATORS INC.

655 Madison Ave.
14th Floor
New York, NY 10021
Phone: 212-888-7900
TWX: 710-581-6069
Richard Manney, pres.
Thomas Settineri, exec. v.p.
Mike LaFerre, exec. v.p.
Diane Wemer, assoc. media dir.
Media buyers for radio/TV commercial time, outdoor & print.

MERION ASSOCIATES

1380 Glenbrook Rd.
Box 3036
Meadowbrook, PA 19046

Phone: 215-884-8698
Samuel M. Merion, pres.
Consultants providing franchising, refranchising, financial planning, operations, expert testimony, appraisal & brokerage services.

METROWEST COMMUNICATIONS GROUP

Box 3308
Framingham, MA 01701
Phone: 508-626-0503
Wayne H. Brown, chmn. & pres.
Maryann R. Miller, v.p. & treas.
Communications consultants, producers & distributors of films & videotape programs for business, industry, healthcare & public institutions. Producers & syndicators of programs for cable & broadcast TV.

MICR DATA SYSTEMS

47 West St.
New York, NY 10006
Phone: 212-509-2376
Richard J. Zoch, pres.
Vivian Cantor, advertising & sales
Specializing in cable TV subscriber collection systems using preauthorized checking.

MICROBANO NATIONAL SYSTEM INC.

655 Third Ave.
New York, NY 10017
Phone: 212-867-9590
Network management system for MDS stations.

X. W. MITCHELL & ASSOCIATES

630 Columbus St.
Suite 507A
Ottawa, IL 61350-0733
Phone: 815-433-4853
Xenny Mitchell, pres.
John Simms, v.p., sales
G. E. Scott, v.p., promotions
Marketing & public-community relations.

MORCOM SYSTEMS INC.

Rte. 3
Box 323
Orange, VA 22960
Phone: 703-672-9101
Telex: 245563
T. H. Moriarty, pres.
C. A. Larson, v.p.
Telecommunications engineering including radio, telephone, data transmission; management services.

LAWRENCE L. MORTON ASSOCIATES

1231 Mesa Oaks Lane
Mesa Oaks, CA 93436
Phone: 805-733-4275
Fax: 805-733-4793
Lawrence L. Morton, P.E., pres.
John Remak, engineer
Victor Wright, engineer
AM, FM & TV engineering, facilities planning & design, computerized engineering & frequency searches, directional antenna design & construction, field engineering.

MPB TECHNOLOGIES INC.

1725 N. Service Rd.
Trans-Canada Hwy.
Dorval, Que. H9P 1J1
Canada
Phones: 514-683-1490; 514-694-8751
Fax: 514-695-7492
Telex: 05-823509
Dr. M. P. Bachynski, pres.
Al Evers, sales mgr.
R. J. Clark, dir., digital products & technology
Software, consulting, engineering & research services.

MSI TELECOM CONSULTANTS GROUP

(Service Group of Multicomm Sciences International Inc.)
266 W. Main St.
Denville, NJ 07834

Phone: 201-627-7400
Victor J. Nexon, pres.
Victor Nexon Jr., v.p.

MULTICOMM SCIENCES INTERNATIONAL INC.

266 W. Main St.
Denville, NJ 07834
Phone: 201-627-7400
Fax: 201-625-1002
Victor J. Nexon, pres.
Victor J. Nexon Jr., v.p.
S. L. Crimmins, treas.
Service Groups: MSI Frequency Coordinators, MSI Telecom Engineers, MSI Telecom Consultants, MSI Project Management Services, MSI Computer Services.

ROBERT MURPHY ASSOCIATES

230 Park Ave.
New York, NY 10169
Phone: 212-661-0460
Robert Murphy, pres.
Thomas Cook, sr. v.p.
John Murray, v.p.
Rita Dreyfus, v.p.
Paul Hill, v.p.
Executive search, corporate acquisition & organization planning consultants to the communications industry.

JACK MYERS COMMUNICATIONS INC.

322 Route 46W
Suite 130
Parsippany, NJ 07054
Phone: 201-882-6600
Fax: 201-882-3651
Tele: 402614
Jack Myers, pres.
Mark Braff, v.p.
Market planning, sales development, creative/graphic capabilities, public relations. Market research: Focus groups and interviews with advertising executives. Value-added merchandising programs.

THE NAPLES GROUP

841 Fourth Ave. S
Box 783
Naples, FL 33939
Phone: 813-261-0917
Fax: 813-261-1158
Brad Estes, pres.
Phyllis Estes, v.p. & dir. of research
Search services for cable television industry personnel.

ROBERT R. NATHAN ASSOCIATES INC.

1301 Pennsylvania Ave. NW
9th Floor
Washington, DC 20004
Phone: 202-393-2700
Fax: 202-393-4548
Telex: 248482 NATC UR
TWX: 710-82201995
Cable: Natecon
John C. Beyer, pres.
Gary L. French, v.p.
Stephen A. Schneider, dir., industry research & analysis
Economic & management consultants. Provide demand & sales forecasting, marketing research, survey management database design & implementation, financial analysis services & expert witness testimony to broadcasting, cable & telecommunications industries.

NATIONAL ECONOMIC RESEARCH ASSOCIATES INC.

123 Main St.
White Plains, NY 10601
Phone: 914-681-7200
Fax: 914-681-7925; 914-681-7953
Richard T. Rapp, pres.
Jules Joskow, chmn.
Howard P. Kitt, sr. v.p.
Louis A. Guth, sr. v.p.

William B. Shew, v.p.
Linda McLaughlin, v.p.

Branch Offices:

CAMBRIDGE, MA 02142: One Main St.
Phone: 617-621-0444. Paul L. Joskow, special consultant

ITHACA, NY 14850: 308 N. Cayuga St.
Phone: 607-277-3007. Alfred E. Kahn, special consultant

LOS ANGELES, CA 90071: 555 S. Flower St.
Phone: 213-628-0131. Gary J. Dorman, v.p.

PHILADELPHIA, PA 19103: 1608 Walnut St.
Phone: 215-546-2744. Bernard R. Siskin, v.p.

SEATTLE, WA 98101: 3411 One Union Square.
Phone: 206-623-8037. Virginia Perry-Failor, sr. analyst

WASHINGTON, DC 20036: 1800 M St. NW.
Phone: 202-466-3510. Peter Max, sr. v.p.

ENGLAND: 18 Park St., London, SW1. Phone: 44-1-629-6787. Dermot Glynn, managing dir.
Economic research, analysis & consulting services in communications fields: Telephone, radio, TV, cable, common carriers. Preparation of analyses & expert testimony for judicial, legislative & regulatory proceedings. Services include antitrust, regulatory policy, rate design, rate of return studies, pricing policy & employment discrimination.

ONN G. NELSON & ASSOCIATES

1550 Rimpau St.
No. 176
Corona, CA 91720
Phone: 714-371-8000
Donn G. Nelson
Mickie Nelson
Executive search & placement of technical, management & marketing personnel within cable TV & related industries. Extensive cable TV personnel bank.

OAVIO NEWBORG & ASSOCIATES INC.

10 Pontiac Dr.
Medford, NJ 08055
Phone: 609-983-3150
David S. Newborg, pres.
Broadcast & TV consultants. Specialists in TV RF systems & RF systems installation project management. Appraisals.

NEWSPEOPLE

(Div. of Reymer & Gersin Assoc. Inc.)
20300 Civic Center Dr.
Suite 201
Southfield, MI 48076
Phone: 313-354-4950
Fax: 313-354-0918
Arnold S. Reymer, pres.
Eve Pruden, mgr.
Joe Kuskowski, talent bank dir.
Employment service for broadcast news people, covering all newsroom positions including talent, news management.

ORNSTEIN COMMUNICATIONS ASSOCIATES INC.

5 Tulip Lane
New Rochelle, NY 10804
Phone: 914-235-7660
Financing & refinancing for cable TV; acquisition & brokerage services; financial consulting services including feasibility studies, financial projections & operations analysis.

O. O. PAGE, PROFESSIONAL ENGINEERS & CONSULTANTS

7536 Spring Lake Dr.
Bethesda, MD 20817
Phone: 301-469-6688
Fax: 301-983-2018

O. D. Page, P.E.

Franchising/refranchising; system proof testing; radiation testing; system upgrade/rebuild; CATV ascertainment, site survey, design, contract administration, construction supervision, appraisals & evaluations; LAN & institutional networks; management, marketing & engineering consulting; feasibility studies; financial/operating projections; expert testimony.

PALEY COMMUNICATIONS

3233 K St. NW
Washington, DC 20007
Phone: 202-338-8353
William C. Paley, pres.
Toby Fox, exec. dir.
Marketing & media consultants to advertising agencies specializing in the development of marketing strategies for the new electronic media.

PARALLEX

437 Goldfloss St.
Winston-Salem, NC 27127
Phone: 919-773-1327
Dale E. Kline, pres.
Kathy P. Pope, mktg. mgr.

Branch Offices:

LANSING, MI 48910: 6035 Executive Dr., Suite 2. Phone: 517-882-6063

ENGLEWOOD, CO 80111: 6551 S. Revere Pkwy., Suite 255. Phone: 303-779-6532
Cable TV billing & management information services; cable TV office automation & MSO network systems; targeted market tracking, standalone computer systems.

PARAMOUNT DESIGNS INC.

1439 N. First St.
Phoenix, AZ 85004
Phone: 602-258-7544
Charles C. Campbell Jr., pres.
Charles C. Campbell III, v.p.
Robert Lange, sales
Stan Proskat, mktg.

Branch Offices:

FREMONT, NE 68025: 215 Main St. Phone: 402-727-5400

KANSAS CITY: 9401 Santa Fe Dr., Suite 201, Overland Park, KS 66212. Phone: 913-383-2890.

Computer-aided system design, base & strand mapping & technical field support.

PATRICK COMMUNICATIONS CORP.

10320 Little Patuxent Pkwy.
Suite 805
Columbia, MD 21044
Phone: 301-992-9722
W. Lawrence Patrick, pres.

PAY TV SERVICES

3718 Woodsong Court
Dunwoody, GA 30338
Phone: 404-394-3467

DONALD A. PERRY & ASSOCIATES INC.

Summerville Plantation
Rte. 616
Box 857
Gloucester, VA 23061
Phone: 804-877-4367
Donald A. Perry, pres. & chief exec. officer
W. Kelvin Bowles, v.p.
Patricia Gibbs, v.p.
L. W. (Duff) Kleiwer, v.p.
Brokers & consultants to the communications industry. Financial sources available.

THE PERSONNEL LABORATORY INC.

733 Summer St.
Stamford, CT 06901
Phone: 203-325-4348
Consultants to management on personnel,

specialists in recruitment, appraisals through aptitude temperament tests & counseling.

PHASE ONE COMMUNICATIONS INC.

Box 1034
Oviedo, FL 32765
Phone: 407-366-0534
Fax: 407-366-0571
Judith Vega, v.p.
Technical consultants for broadcast, LPTV, MDS, MMDS, OFS & ITFS.

PITTELLI & PARTNERS

1110 Vermont Ave. NW
Suite 604
Washington, DC 20005
Phone: 202-639-8844
Fax: 202-639-8535
Mary Pittelli
Judith Williams

POLLARE/FISCHER COMMUNICATIONS

11755 Wilshire Blvd.
Suite 1750
Los Angeles, CA 90025
Phone: 213-478-0995

PR ASSOCIATES

347 W. 46th St.
New York, NY 10035
Phone: 212-582-7410
Fax: 212-582-7952
Leo Murray, pres.

THE PRIVATE NETWORK CO.

7600 Hemlock St.
Bethesda, MD 20817
Phone: 301-320-4334
Arthur Barber, pres.
Specialists in the development of fiberoptic TV systems, regional home data systems & local network for business communications. Engineering, programming, financing & professional management.

PRO/FILE ASSOCIATES

7539 S. Cove Circle
Littleton, CO 80123
Phones: 303-770-5389; 303-220-8032
Rose Anne Strauser, pres.
Vernon A. Davis, v.p.
Recruiting for cable TV management, marketing & engineering.

PRODUCTION & SATELLITE SERVICES INC.

13563 Ventura Blvd.
Suite 200
Sherman Oaks, CA 91423
Phone: 818-501-4652
Domestic and international satellite transmission services; private network installation; teleconferencing, production & video projection services.

PROMOTION RECRUITERS

11 Rectory Lane
Suite A
Scarsdale, NY 10583
Phone: 914-723-2657
Howard Burkat
Executive search & recruitment firm.

PROSERV TELEVISION

10935 Estate Lane
No. 100
Dallas, TX 75238
Phone: 214-343-1400
Fax: 214-343-2068
Bob Briner, pres.
Dennis Spencer, v.p.
Herb Swan, v.p., sales
David Bagliebter, v.p.
John Humphrey, dir., mktg.
Steven Horowitz, mktg.

PROSTAR

12831 Royal Dr.
Stafford, TX 77477

Phone: 713-240-2800

Fax: 713-240-1447

Brian D. Haley, dir., mktg.
Scott Hofmann, dir., engineering
Communications company specializing in encryption and networking of full-motion video transmissions.

PROVANOIE & CHIRURG INC.

c/o Riemer & Brauns
3 Center Plaza
Boston, MA 02108-2090
Phone: 617-523-9000
John Nazzaro, chmn.-pres.
Consulting services in broadcasting, including programming, sales, promotion, graphics & public affairs.

THE WARD L. QUAAL CO.

401 N. Michigan Ave.
Suite 3140
Chicago, IL 60611
Phone: 312-644-6066
Ward L. Quaal, pres.

Branch Office:

LOS ANGELES, CA. Phone: 213-277-9399
General counselors to the broadcasting profession & the allied arts.

THE R CORP.

2727 S. Tamiami Trail
Sarasota, FL 34239-4507
Phone: 813-954-0052
Fax: 813-954-3668
Rod Warner, pres.
Marketing, promotion, programming consultants to cable operators & broadcasters; contract sales for cable systems.

RADIO'S RELIABLE RESOURCES

630 Park Lane
Second Floor
Philadelphia, PA 19144-3713
Phone: 215-849-3997
Franklin O. Pease, pres.
J. K. Sperling, sales mgr.
A. P. Taylor, foreign consultant
A. E. Pease, office mgr.
Brokerage & financing; management & general consulting; personnel searches; minority assistance; site analysis; TV rights, market research.

RAM CONTROL

Box 3
Champlain, NY 12919
Phone: 518-297-6109
Les Matthews

Branch Office:

ESCONDIDO, CA 92505: 576 S. Upas St.
Phone: 619-747-2512

RCA BROADCAST/GE SUPPORT SERVICES

158 Gaither Drive
Mount Laurel, NJ 08054
Phones: 609-866-3147 (domestic sales); 609-866-3148 (international sales)
Anne Aliff, domestic sales
Joe Wiley, international sales
Jack Castleberry, engineer, studio equipment
Stuart Cook, engineer, transmission equipment
Support organization for RCA Broadcast studio & transmission equipment. Services include parts support through 35,000 line item inventory, technical assistance, manuals, training & 24-hour emergency service.

RESEARCH COUNSEL OF WASHINGTON

501 C St. NE
Washington, DC 20002
Phone: 202-544-2700
David G. Bradley, pres.
Derek C. M. Van Bever, exec. v.p.
Custom research on industry data, foreign & domestic markets, legislation & regulations

for corporate law firms & corporations. Competitive data research on individual companies.

THE RESEARCH GROUP

1100 Olive Way
Suite 1200
Seattle, WA 98101
Phone: 206-624-3888
William C. Moyes, chmn.
Larry B. Campbell, pres.
James Woodyard, v.p.
Dick Springfield, v.p.
Market research & strategic planning services for radio, cable & TV.

REYMER & GERSIN ASSOCIATES INC.

20300 Civic Center Dr.
Suite 201
Southfield, MI 48076
Phone: 313-354-4950
Fax: 313-354-0918
Arnold S. Reymer, pres.
Tim P. Rudell, v.p.
Qualitative, quantitative surveys & focus groups for TV/radio stations, cable, teletext & videotex. Specialists in audience imagery, news programs, on-air personalities, psychographic & promotional research. News consulting, marketing advisory plans, talent coaching & search services.

RICHARD H. RIGGS

Bank One Tower, Suite 1102
Box 1314
Lima, OH 45802
Phone: 419-228-0029

ROCK ASSOCIATES INC.

5808 Lake Washington Blvd. NE
No. 400
Kirkland, WA 98033
Phone: 206-822-0252
Fax: 206-828-0226

GEORGE T. RODMAN INC.

200 Clock Tower Place
Suite 208E
Carmel, CA 93923
Phone: 408-626-1630
George T. Rodman, pres.
Sally M. Rodman, v.p.
Advertising, design, marketing & promotion consultants & suppliers to radio & TV stations, networks, groups & companies in the broadcasting industry

RODRIGUEZ ENTERPRISES INC.

11388 Duenda Rd.
Rancho Bernardo, CA 92127
Phone: 619-485-9555
Esther L. Rodriguez, pres.
Provides business development & management consulting services to entertainment & telecommunications industries with emphasis on pay-per-view.

ROGERS ENGINEERING

853 York Mills Rd.
Don Mills, Ont. M3B 1Z1
Canada
Phone: 416-446-1233
Fax: 416-446-7424
Nic Hamilton-Piercy, v.p., engineering & technical services
Roger Gilodo, v.p. & gen. mgr.

LAWRENCE H. ROGERS II—GENERAL MANAGEMENT CONSULTANTS

4600 Drake Rd.
Cincinnati, OH 45243
Phone: 513-561-4420
Lawrence H. Rogers II
Barbara Harris, mgr.
TV, radio & allied communications: Acquisitions & sales, organization, personnel, marketing, labor relations, financial & public relations.

Management & Technical Services

ROSNER TELEVISION SYSTEMS INC.

250 W. 57th St.
Suite 2214
New York, NY 10107
Phone: 212-246-2850
Fax: 212-265-9122
I. S. Rosner, pres.
R. Rosner, v.p.
Management consulting, design & engineering services in television & communications.

HOWARD W. SAMS & CO. INC.

4300 W. 62nd St.
Indianapolis, IN 46268
Phone: 317-298-5400
Tom Surber, pres.
Richard Hauser, v.p., finance
Damon Davis, publisher
Electronic engineering & research; publisher of specifications, schematics, manuals for TV, radio & electronic control equipment, computer & VCR facts, technical & computer books, service data, instruction sheets, cross reference information & various types of catalogs for manufacturers.

SHELDON SATIN ASSOCIATES INC.

135 William St.
New York, NY 10038
Phone: 212-267-3560
Sheldon Satin, pres.
Employe training, management development & business communications.

SAVTAX CO.

Box 1053
Euleus, TX 76039
Phone: 817-545-0026
Fax: 817-540-1953
Michael E. Hasty, pres.
Property & sales tax consulting nationwide including Alaska, Hawaii, Puerto Rico & Canada.

SCHIFF-JONES LTD.

215 E. 68th St.
New York, NY 10021
Phone: 212-288-5115
Telex: VISAG 420565
Charlotte Schiff-Jones, pres.
Jane L. Hawley, dir., administration
Consulting, marketing & programming services to telecommunications industry.

SCOTT & CO.

1215 S. Birmingham Ave.
Tulsa, OK 74104
Phone: 918-582-1836
John P. Scott, pres.
Industrial market research & management consulting services for cable operators & cable product & services suppliers.

SECAGRAPHS INC.

350 Indiana St.
Suite 200
Golden, CO 80401
Phone: 303-279-7322
Fax: 303-279-2546
Regis A. Frank, pres.
Terry Hulseberg, exec. v.p.
Michael Shafts, CATV sales mgr.
Automated mapping, design, construction management; outage & vehicle location software.

M. H. SEIOEN & ASSOCIATES INC.

109 Williams Ave.
Spring Valley, NY 10977
Phone: 914-356-6256
Martin H. Seiden, pres.
Julia Seiden, v.p.
Economic analysis of products, markets & government regulations.

SEMO COMMUNICATIONS CORP.

Box C
Sikeston, MO 63801
Phones: 314-471-6594; 314-471-6599

Travis E. Garrett, pres.
Thomas Dudley, regional v.p.
Jim Crittenden, regional v.p.
Tyrone Garrett, sales & mktg. mgr.
Cable TV systems construction, management, operation, marketing & consulting.

MIKE SHAPIRO & ASSOCIATES

Box 1681
Jacksonville, TX 75766
Phone: 214-586-7036
Mike Shapiro
Broadcast management consultants specializing in solutions to operational problems, sales, programming, news, traffic & personnel; station & marketing analysis; executive search.

W. LEE SIMMONS & ASSOCIATES INC.

5 Gracefield Rd.
Hilton Head Island, SC 29928
Phone: 803-785-4445
W. Lee Simmons, pres.
Applications, system design & negotiation for AM, FM & TV, microwave, MDS, cellular & cable TV.

BILL SIMS PARTNERS

Classic Media
121 Sandoval St.
Santa Fe, NM 87501
Phone: 505-983-5878
Bill Sims, chief exec. officer
Michael Hice, v.p., sales
Jack Kolkmeier, v.p., programming
Start-ups, management check-ups, all facets of radio station operations.

SJOCOM INC.

Box 1900
San Francisco, CA 94101
Phone: 415-567-2246
Karl Sjudahl, pres. & creative dir.
Management support, marketing consultants, design & production services.

SK & A RESEARCH INC.

2151 Michelson Dr.
Suite 107
Irvine, CA 92715
Phone: 714-476-2051
Dr. Stuart Krasney, pres.
Naomi Nussbaum, mktg. mgr.
Aaron Bazan, mgr., mktg. services
Steven Nemetz, technical mgr.
Mary-Jo Graham, asst. to the pres.
Tade Farmer, national database mgr.
Research consultancy specializing in personal computers for sales & marketing, including market targeting, data analysis, research, prospecting & tracking.

THE SME GROUP INC.

1202 Bishopsgate Way
Reston, VA 22094
Phones: 703-450-6272; 703-444-2429
David Roland, pres.
David W. Shively, v.p.
TV production & publishing for science & medicine.

SPECTRUM PLANNING INC.

Box 831360
Richardson, TX 75080
Phone: 214-680-1000
Telex: 732561
Gerald L. Armes, co-chmn. & pres.
Duncan McIntosh, co-chmn.
Lyman Bishop, v.p., mktg.
Rick Harris, sr. mktg. rep.
Randy Oster, dir., microwave div.
Mary Lou Hayes, dir., satellite div.

Branch Office:
WASHINGTON, DC 20045: 428 National Press Bldg. Phone: 202-662-7655. Craig Deman
System design & engineering; satellite earth station & terrestrial microwave frequency analysis, planning & coordination; FCC

license application preparation; ongoing frequency protection; field support; marketing research; field services; database time-sharing services.

RICHARD STEIN & ASSOCIATES

223 Old Spring Rd.
Fairfield, CT 06430
Phone: 203-254-0678
Richard Stein, pres.
Retail advertising for broadcast, cable TV & radio; advertising sales consultant; recruitment, hiring & training of local advertising sales personnel.

STERLING INSTITUTE INC.

7918 Jones Branch Dr.
Suite 800
McLean, VA 22124
Phone: 703-827-4000
Telex: 897098
J. Sterling Livingston, chmn.
Matthew S. Livingston, pres.
Steven P. Foote, v.p.
Robert O. Busch, dir.
Custom-designed executive, management and sales development programs for the broadcasting, cable and publishing industries.

CLAIRE STERN ASSOCIATES INC.

307 Fifth Ave.
16th Floor
New York, NY 10016-6517
Phone: 212-532-6680
Fax: 212-725-5632
Claire M. Stern, pres.
Marketing studies for business applications of cable for public & private institutions; attitudinal surveys on new cable technology; needs assessment; permits for use of rights-of-way; satellite and microwave rooftop management; marketing consulting; government relations & technical reports.

STERN TELECOMMUNICATIONS CORP.

307 Fifth Ave.
New York, NY 10016
Phone: 212-725-5470
Fax: 212-725-5632
Joseph L. Stern, pres.
System design, technical consulting & feasibility studies for broadcast television, STV, cable TV, satellite services, local area networks & data transmission, multi-tenant communications. Product development for pay TV. Right-of-way & route development for fiber communications systems; rooftop antenna site management; franchise & re-franchise advisory services & analysis of high technology ventures.

STRUCTURAL SYSTEMS TECHNOLOGY INC.

6867 Elm St.
McLean, VA 22101
Phone: 703-356-9765
Fax: 703-448-0979
J. Cabot Goudy, P.E., pres.
Kaveh Mehrnama, v.p., engineering
Fred W. Purdy, v.p., operations
Design, repair, inspection & erection of tall towers.

JOE SULLIVAN & ASSOCIATES INC.

44210 County Rd. 48
Box 612
Southold, NY 11971
Phone: 516-765-5050
Joseph J. Sullivan Jr., pres.
Barbara D. Sullivan, v.p.
Executive search & recruitment consultants specializing in broadcasting & cable TV.

SUMMIT CO.

1162 West Pioneer Pkwy.
Arlington, TX 76013
Phones: 817-261-1926; 817-277-6995

Fax: 817-261-1928
C. Thomas Eastman, pres.

Branch Offices:

Dallas, TX; New York, NY; Louisiana

SYMONOS & ASSOCIATES

1229 19th St. NW
Washington, DC 20036
Phone: 202-223-4567
Fax: 202-429-4912
Strategic & business planning; venture development & management; reorganization advisory services.

TAILFORD ASSOCIATES CABLE GROUP

One Sunforest Court
Toledo, OH 43623
Phone: 419-475-6600
Fax: 419-475-9535
William D. Tailford, pres.
James D. Cooper, exec. v.p., cable group
Steve Smith, v.p.
Holly Govito, acct. exec.
Joanie Hoffar, media buyer
Brad Kisabeth, production coordinator
Paul A. Lyon, acct. exec.
Marilynn Fuleky, asst. acct. exec.

Branch Office:

SAN FRANCISCO, CA 94104: One Post St., Suite 2190. Phone: 415-956-8171
Full service advertising agency specializing in marketing for the cable industry.

T-C SPECIALTIES CO. INC.

17 S. Main St.
Box 192
Coudersport, PA 16915
Phones: 800-458-6074; 814-274-8060 (collect, PA only)
Fax: 814-274-0690
Walter H. Underwood, pres.
Doug C. Spaulding, plant mgr.
Judy Tucker, sales rep.
Daniel Major, mktg. mgr.
Coupon billing specialists & computer software.

TCS CABLE INC.

261 U.S. Alt. 19
Palm Harbor, FL 34683
Phone: 813-789-6826
Bobby J. Payne, chmn.
Cable TV turnkey construction, field engineering & design, project management, investment system evaluation & FCC proof of performance testing.

PARRY D. TEASOALE, STATION DEVELOPMENT CONSULTANT

High St.
Box 9
Phoenicia, NY 12464
Phone: 914-688-9904
Development of financing, staff & programming; supervision of design & installation of studio & transmission facilities for full service & low power TV.

TELCOM APPRAISAL

Rte. 2
Box 45
Washington, MO 63090
Phone: 314-239-0400
James C. Goggan, pres.
Consulting in business & asset appraisals, inventories, cost studies & litigation; professional engineer; certified independent appraiser; certified cost engineer.

TELECRAFTER SERVICES CORP.

Box 27960
Denver, CO 80227
Phone: 303-987-2900
Gary Sbragia, pres.
Kennette Hatcher, v.p.

Bruce Nassau, dir. of operations
Contract marketing, sales, auditing & installation.

TELE-ENGINEERING CORP.

2 Central St.
Framingham, MA 01701
Phones: 508-877-6494; 800-832-8353
Fax: 508-788-0324

Ernest O. Tunmann, pres.
William C. Jeas, mktg.
Frank D. Lloyd, mgr., commercial services
Computerized system design, digitized mapping, computerized bill of materials and as-builts. Full-range of engineering services for cable, microwave, LPTV and SMATV industries. Design and implementation of broadband & fiber LANs.

TELEMARK INC.

Box 248
Cornelia, GA 30531
Phones: 404-778-8888; 800-342-3735
Fax: 404-778-5572
Brooks Roseman, gen. mgr.
Telemarketing services for cable TV firms.

TELE-MEASUREMENTS INC.

145 Main Ave.
Clifton, NJ 07014
Phones: 201-473-8822; 800-223-0052
William E. Endres, pres.
Carl R. Ceragno, v.p., engineering
Douglas W. Cook, v.p., sales & mktg
CCTV design, installation & services; commercial insertion equipment; mobile vans; TV studios, local access studios & local area networks. Distributor of cameras, VTRs, switchers & other video equipment.

TELESTRATEGIES

1355 Beverly Rd.
Suite 100
McLean, VA 22101
Phone: 703-734-7050
Jerome G. Lucas, pres.
Comprehensive information services company offering executive level seminars & conferences; customized consulting; market development, technological & regulatory aspects of cable TV, satellite communications; applications development of videotex & other interactive cable TV services & other comprehensive telecommunication technologies.

TELETECH COMMUNICATIONS

15355 Morrison St.
Sherman Oaks, CA 91403
Phone: 818-501-5595
Fax: 818-501-5595
Kenneth Tuchman, pres.
Rita A. Wood, exec. v.p.
Telecommunications, specializing in TV direct response marketing, outbound promotions & cable TV telemarketing consulting.

TELEVISION CABLE COMMUNICATIONS

2666 Gracie Dr.
De Land, FL 32724
Phone: 904-736-7161
Edward P. Whitney, pres.
CATV consulting, brokerage, appraisals, management, feasibility studies & financing.

TELEVISION INTERAMERICANA S.A.

4545 Ponce de Leon Blvd.
Coral Gables, FL 33146
Phone: 305-861-7629
Telex: 518616 TELEINSA
Juan M. Palli, pres.
Jose M. Palli, v.p.
Maggie Roche, dir., sales
Communications consultants; sales representatives; producers & distributors of animation, motion picture features, religious & foreign language films, TV film/tape series, news; film buyers.

TEMPLE, BARKER & SLOANE INC.

33 Hayden Ave.
Lexington, MA 02173
Phone: 617-861-7580
Telex: 951929
TWX: 617-861-7580 x279
Carl Sloane, pres.
Law Schneider, sr. v.p.
Stan Buchin, v.p., mktg.
Cable TV & broadcasting consultants. Strategic planning, evaluation of mergers & acquisitions, organization design, market research & analysis.

TONER CABLE COMPUTERS INC.

969 Horsham Rd.
Horsham, PA 19044
Phones: 215-675-2053; 800-523-5947;
800-492-2512 (PA)
Fax: 215-675-7543
R. L. Toner, pres.
Karen Toner, mktg.
George Hagan, sales
Steve Deasey, sales
Computer billing systems for the cable TV industry.

★ EDWIN TORNBORG & CO. INC.

Box 55298
Washington, DC 20011
Phone: 202-291-8700
Fax: 202-829-1590
Edwin Tornborg, pres.
Appraisals, brokerage, financial & management consulting for radio, TV & cable systems.

TOWERS & PERRIN

245 Park Ave.
New York, NY 10167
Phone: 212-309-3400
James E. KIELLEY, pres. & chief exec. officer
Consultants to management in the areas of actuarial services, employee benefits, executive compensation, salary management, sales compensation, communications, human resource management; benefits administration; general & risk management.

TRAINING DELIVERY SERVICES INC.

770 Rancho Santa Fe Rd.
Olivenhain, CA 92024
Phone: 619-942-8324
Gordon W. Asmussen, pres.
Irving Alameda, v.p.
Ray Dangus, v.p.
Mary Jo Nuttall, v.p.
Consultant & contractor, providing instructors, trainers, course developers for all aspects of the telecommunications industry, from pole climbing to management & sales seminars.

TRANS UNION LEASING CORP.

222 W. Adams
Suite 999
Chicago, IL 60606
W. T. Mount, v.p.
Leasing & financing of TV broadcast equipment.

TRANSCOMM INC.

6521 Arlington Blvd.
Suite 214
Falls Church, VA 22042
Phone: 703-532-3160
Fax: 703-532-3163
Dr. Norman C. Lerner, pres.
Specialists in broadcast, cable, common carrier facilities & services; market research; pricing analysis; financial & economic serv-

ices; regulatory/expert witness testimony; investment/feasibility evaluation; domestic and international.

TV ANSWER

8201 Greensboro Dr.
Suite 210
McLean, VA 22102-3810
Phone: 703-356-7818
Fax: 703-356-7839
Fernando Morales, pres.
Robert Kramer, v.p., engineering
Sallie Olmsted, media relations dir.
Raul Prieto, v.p., manufacturing
Real-time interactive television technology systems.

USA 800

6608 Raytown Rd.
Kansas City, MO 64133
Phone: 800-872-9287 (ext. 2000)
Fax: 816-358-3101
Ron White Sr., pres.
Ron White Jr., v.p.
Brian White, v.p.
Tim Roccia, national sales mgr.
Chuck Becvar, national mktg. mgr.
Roger Wilson, national mktg. mgr.
Telemarketing consulting, promotional project management, data base management.

U.S. DEPT. OF COMMERCE

14th & Constitution Ave.
Room 1015
Washington, DC 20230
Phones: 202-377-2000; 202-377-3548
(Science & Electronics); 202-377-2587
(Microelectronics); 202-377-4466
(Telecommunications)
Fax: 202-377-2706
Juan A. Bemitez, deputy assistant secretary,
Science & Electronics
Jack R. Clifford, dir., Office of Microelectronics & Instrumentation
John E. McPhee, dir., Office of Computer & Business Equipment
Roger F. Stechsulte, dir., Office of Telecommunications
Science & Electronics Unit, Trade Development, International Trade Administration.
Government point of contact for the communications, electronic components, measuring & controlling instruments, medical & dental, photographic, computer & business equipment industries on market research, trade & business assistance.

UTILITY SYSTEMS DEVELOPMENT

23151 Alcalde Dr.
Suite B-1
Laguna Hills, CA 92653
Phone: 714-581-5707
Fax: 714-837-2536
Bob McKinley, pres.
Cable TV construction, complete turnkey systems.

VANOA COMMUNICATIONS INC.

10 Hancock Dr.
Florham Park, NJ 07932
Phone: 201-822-0685
Fax: 201-822-2329
Roylance H. Sharp, pres.
Communications consultants specializing in satellites, microwave, ad hoc networks for broadcast, closed circuit & video conferencing.

T. J. VAUGHAN & ASSOCIATES

Box 440
Rye Beach, NH 03871
Phone: 603-964-6688
Thomas J. Vaughan, pres.
M. Winsor
J. Glynn
Site selection, pattern & antenna analysis, antenna modification, pattern measurements, field tests.

VAZQUEZ & ASSOCIATES

Box 260362
Tampa, FL 33685
Phone: 813-960-0950
Raul Vazquez

VEGA ASSOCIATES INC.

349 E. 49th St.
Suite 1T
New York, NY 10017
Phone: 212-980-6668
Paul P. Saitta, pres.
Donald Minor, v.p.

Branch Office:

HEMPSTEAD, NY 11550: 144 N. Franklin St.
Phone: 516-292-9500
Specialists in all phases of lighting design, staging services, videodisc, teleconferencing & production for network, cable, theatre & corporate communications. Consultants for audio/visual design & facilities planning.

VICKERMAN-ZACHARY-MILLER

101 Broadway
Oakland, CA 94607-3715
Phone: 415-835-2761
M. John Vickerman Jr., pres.
J. Michael Zachary, v.p.
P. Madsen, mktg. dir.
Consulting services in engineering & architecture for system facilities. Studio design, head-end complexes & industrial plant facilities.

VIDEO COMMUNICATIONS INC.

Box 215
Feeding Hills, MA 01030-0215
Phone: 413-786-7955
Fax: 413-786-4663
W. Lowell Putnam, pres.
Lynne Ziegert, mktg. mgr.
Computer systems for TV stations including sales, traffic, accounts receivable, general ledger, accounts payable, payroll & music videos.

VIDEO MANAGEMENT CONSULTANTS

101 Little Oak Lane
Altamonte Springs, FL 32714
Phone: 305-682-5884
Rochelle Kobrin, pres.
Natalie Ross, v.p.
Chris Dean, v.p., sales
Mobile production units; electronic videotape editing; video projection; program & commercial production; tape duplication.

VIDEO MARKETING SERVICES INC.

8700 Monrovia
Suite 310
Shawnee Mission, KS 66215
Phone: 913-541-8532
Allan Hedrick, pres.
Dick Espy, gen. mgr.
Gerry Cullen, producer-dir.
Video production company; single and multi-camera remote capability.

VIDEO PROBE INOX INC.

Box 575
Weaverville, NC 28787
Phone: 704-658-0526
Robert Schultz, pres.
Gloria Mamber, v.p.
George I. Andrews, dir., field operations
Significant viewing survey specialists for cable systems and stations filing with the FCC for special relief in matters of copyright, effective competition and syndicated exclusivity.

VIDEO RESEARCH SYSTEMS

121 E. Front St.
Suite 103
Traverse City, MI 49684
Phone: 616-947-1852
Fax: 616-929-0662
Foster Winter, pres.

Management & Technical Services

Focus groups and other qualitative market research services as well as quantitative surveys for broadcasters & cable TV operators.

VIDEOPHILE INC.

4643 S. Ulster St.
Suite 1320
Denver, CO 80237
Phone: 303-770-7000

Bob Becker, engineer
Monica Anderson, administrative asst.
Local area networks, CATV, SMATV & MATV design, engineering & construction; CAD/CAM LAN design services; video conferencing & engineering consultation.

WARREN & MORRIS LTO.

2190 Carmel Valley Rd.
Del Mar, CA 92014-3766
Phone: 619-481-3388

Branch Office:

PORTSMOUTH, NH 03801: 132 Chapel St.
Phone: 603-431-7929
International executive management-level recruitment services for cable TV, broadcast & communications industries.

WARREN PUBLISHING INC.

Market Research & Data Sales Division
2115 Ward Court NW
Washington, DC 20037
Phone: 202-872-9200
Telex: 6502173616 (via WUII)
Fax: 202-293-3435
MCI Mail: TELEFACTS
Albert Warren, pres.
Lynn Levine, dir.
Nancy R. Cramer, assistant dir.
Provides up-to-date, customized market research on cable TV, broadcast TV, broadcast equipment, LPTV & other communications services. Provides electronic broadcast & cable TV data for downloading into client data bases. Issues special communications studies & industry surveys.

WASHINGTON INFORMATION GROUP LTO.

20th St. Station
Box 19352
Washington, DC 20036-0352
Phone: 202-463-7323
Fax: 202-463-8633
John Bailou, pres.
Customized business research on client-specified aspects of television and cable services industries, specializing in company, product, service or market studies. Confidential, narrow-focused or comprehensive research on merger and acquisition candidates, competitors, targeted markets, products/services, Federal and state regulatory and policy activities.

WASHINGTON INTERNATIONAL TELEPORT

Div. of WIT Communications Inc.
1133 21st St. NW
Suite 300
Washington, DC 20036
Phone: 202-785-8300
Telex: 197903
Fax: 202-452-0848
David Carley, chmn.
Bruce Kirschenbaum, pres. & chief exec. officer
Anand Kumar, exec. v.p.

Loretta M. Tramble, v.p., mktg. & sales

Teleport facility:

ALEXANDRIA, VA 22312: 6461 Stephenson Way.
Phone: 703-941-3952
Owns & operates WIT, Washington, DC. Video & voice/data transmission, processing, microwave intercity & international connections, satellite uplink & downlink from C- & Ku-band satellites.

WESTEC COMMUNICATIONS INC.

14405 N. Scottsdale Rd.
Scottsdale, AZ 85254
Phones: 602-998-4484; 800-666-4441
Fax: 602-998-8701
Robert N. O'Hara, pres.
Charles A. Bissegger, v.p.
Keith Larson, operations mgr.
Susan Cody, mktg. mgr.
Gene A. Templeton, business mgr.
Gay Montilla, Arizona representative
Microwave manufacturing, modifications & repair services, including rebuilt klystrons, klystron power supplies, solid state sources, upconverters, transmitters & receivers. Solid state sources designed & manufactured for commercial & military requirements.

WHITMAN-OLSON

10200 Riverside Dr.
No. 200
Toluca Lake, CA 91602
Phone: 818-760-1103
Ken Whitman, pres.
Jon Olson, exec. v.p.
Tina McGurk Rible, v.p.
Advertising, graphic design, marketing services & market research in telecommunications, computers and entertainment industries.

WILKIN BROADCAST CONSULTANTS INC.

11600 San Marcos
Atascadero, CA 93422
Phone: 805-466-1121
Eugene W. Wilkin, pres. & chief exec. officer
Anita D. Wilkin, exec. v.p.

Branch Office:

LOS OSOS, CA 93402: Management III Capital Group, Box 6909. Phone: 805-528-2536.
Diana L. Wilkin, chief financial officer
Consultants for radio, TV, CATV & low power TV: TV feasibility studies, income/expense projections, organizational plans. Program research, negotiation, acquisition & scheduling. UHF independent specialists. Business plans (start-up); financial research, projections & analysis.

THOMAS M. WING & ASSOCIATES

7457 Swan Point Way
Columbia, MD 21045
Phone: 301-964-2217
Thomas M. Wing, pres.
Market planning & research for cable, broadcast, DBS, ITFS & closed circuit TV systems. Educational TV marketing & development. Organization design.

WLM COMMUNICATIONS

Executive Offices:
Box 353
Calais, ME 04619
Phones: 506-529-8888; 506-529-3847;
506-529-4214 (24 hr.)
Fax: 506-529-3088

Branch Office:

BOSTON: 111 Cherry St., Bruen Bldg., Ashland, MA 01721.

CALAIS, ME 04619-0353: Box 353

Full service radio, TV, cable brokerage & consulting, including programming, research management, promotion, employee seminars & training, sales & station training function planning work, focus group testing & market evaluations & analysis.

WOLD COMMUNICATIONS INC.

3415 S. Sepulveda Blvd.
Los Angeles, CA 90034
Phone: 213-390-5455
Telex: 472-0534 RWC II
Fax: 213-398-4659
TWX: 920-342-6977
Robert N. Wold, chmn.-pres.
Bill Hynes, exec. v.p.
Charles F. Conaty, sr. v.p., engineering & operations
Dorothy A. Marsh, v.p., sales
Robert A. Williams, v.p., operations

Branch Offices:

LOS ANGELES, CA 90024: 6290 Sunset Blvd.
Phone: 213-960-2204. Fax: 213-469-0868.
Telex: 472-0116. Robert E. Wold, v.p. & gen. mgr.

LONG ISLAND CITY, NY 11101: 35-30 38th St.

Phone: 718-392-9560. Fax: 718-392-7312.
Angelo G. Ricco, v.p. & gen. mgr., operations;
Paula A. Manings, mgr., sales & service

Sales Offices:

NEW YORK, NY 10036: 45 West 45th St.
Phone: 212-869-4575. Fax: 212-921-0301.
Thomas J. Bartunek, v.p. & gen. mgr.

WASHINGTON, DC 20001: 122 C St. NW.

Phone: 202-442-8550
Provides complete satellite & terrestrial interconnection services for domestic & international television networks. Fixed transmit/receive satellite earth stations (with playback capability) in New York, Los Angeles & Washington, DC. Fleet of mobile satellite uplinks & mobile microwave. Downlink earth stations in various cities. Services include program production for television, videoconferencing; videotape duplication & shipping.

WOODSIDE-CABLE CONSULTING GROUP

733 Summer St.
Stamford, CT 06901
Phones: 800-243-7891; 203-348-8498
Rick Perrone, partner & sr. v.p.
David Schreff, dir., mktg. & research
Consultants providing services in finance, strategic planning, management, EDP, rate increases, deregulation, franchising, operations & other associated cable-related activities.

WORLD WIDE INFORMATION SERVICES INC.

360 First Ave.
New York, NY 10010
Phone: 212-677-7839
Consulting.

WPS-CATV SERVICES DIVISION

300 Piedmont Ave.
No. 305
San Bruno, CA 94066
Phone: 415-871-5911

Rick Albert, pres.
Shari Bielanski, v.p.
Cable & pay TV computerized subscriber billing, accounting, management information & marketing statistics designed exclusively for the cable & pay TV industries. Intelligent Data Terminal Service available in conjunction with WPS package systems or as a stand alone system.

LOWELL R. WRIGHT

Box 1748
Winter Park, FL 32790
Phone: 305-629-4930
Aeronautical consulting including air traffic control, airspace utilization, accident investigation, litigation assistance, potential hazards to air navigation; written & oral testimony & affidavits.

WRIGHT, SANOLER & CO.

286 Sugarberry Circle
Houston, TX 77024
Phone: 713-266-9978
Mary Lou Wright, partner
Amy Sandler, partner
Executive search, recruitment and management consulting services.

THE WYCKOFF ORGANIZATION

20 Joann Court
Wainut Creek, CA 94596
Phone: 415-939-9243
Representative & consultant services.

WALTER S. WYORO CONSULTANTS

4 Terry Dr.
The Atrium, Suite No. 10
Newtown, PA 18940
Phone: 215-860-2288
Fax: 215-860-5502
Walter S. Wyoro, pres.
Alicia Ann Thorne, v.p. & dir., operations
Barry Nuss, sr. staff engineer
Anne Zielanski, office mgr.
Telecommunications consultants specializing in broadcasting & CATV. Financial management, expert testimony, engineering, system evaluation, laboratory product testing, measurements, interactive systems, pay cable, LAN/voice-data/ video, special subscriber services, municipal services.

STEVE WYMAN & ASSOCIATES INC.

1835 Savoy Dr.
Suite 112
Atlanta, GA 30341
Phone: 404-455-1651
Steve Wyman, pres.
Executive search, consulting & brokerage.

JIM YOUNG & ASSOCIATES INC.

1235 Ranger Hwy.
One Young Plaza
Weatherford, TX 76086
Phones: 817-599-7623; 817-599-7624;
800-433-2160
Fax: 817-599-7623
Jim Young, pres.
Peter Froelich, v.p.
Jack Crites, consultant
Jim Callahan, consultant
Patricia Elliott, business mgr.
Specializes in cable TV, RF engineering, satellite communication & telecommunications personnel.

**Put over 100 years of combined
operational, financial and ratings research
experience to work for you.**



Providing confidential full-service investment banking, acquisition review and due diligence, brokerage, marketing, ratings analyses, fair market valuation, asset appraisal, feasibility studies, and operational/financial management services exclusive to the communications and financial industries.

Ronald J. Ninowski, *Chairman*
Mark S. Fowler, *Director*
Horace W. Gross, *Director*
Harold A. Christiansen, *Director*

**QuestStar Financial Corporation
Post Office Box 9602, McLean, Virginia 22102
(703) 759-9090**

SIX GOOD REASONS TO CHOOSE BLACKBURN

CREATIVE FINANCING We have our own financing experts with Blackburn Capital Markets. We get the top price for your station and we can help structure the best financing package.

STATION VALUE EXPERTISE We have been in the market every day for the past 40 years. Nobody knows station values like Blackburn & Company.

CONFIDENTIALITY We know that rumors can hurt your station's value in the marketplace. We pride ourselves on being able to bring you the top price quickly and quietly. Our confidential approach lets you maximize your station's value... not waste your time fighting rumors.

RESEARCH Blackburn & Company has purchased the exclusive rights to "Radio Econometrics." We can give you a complete profile on any station in any Arbitron rated market in minutes.

BEST RESULTS

Paul Kagan Associates' exclusive 1988 survey of independent brokers reports that Blackburn & Company is #1 in total transactions and dollar volume. A total of 57 deals totalling \$436,000,000! In the past one thousand days we have exceeded ONE BILLION DOLLARS.

BUYER/SELLER MATCHING

We are specialists in putting the best buyers and sellers together. We know the buyers that are motivated and qualified to close the deal. Given our resources, we can virtually guarantee the best price... quickly and quietly.

BLACKBURN & COMPANY
INCORPORATED

Media Brokers & Appraisers Since 1947

WE BROKER BROADCASTING'S BEST

Washington • New York
(202) 331-9270 (212) 832-9191

Atlanta • Chicago • Beverly Hills
(404) 892-4655 (312) 346-0460 (213) 274-8151

Brokerage & Financing

Including companies involved in sales, financing, appraisals, consulting, mergers, etc. of Television Stations, Radio Stations, Newspapers, Cable Systems and other communications properties.

JIM ACKERMAN & ASSOCIATES

1800 N. Meridian St.
Suite 610
Indianapolis, IN 46202
Phone: 317-923-2353
James F. Ackerman, pres.
Investment banking & financial services to cable industry.

AETNA BOND INVESTORS

Bond Investment Dept.
CityPlace, YFC4
17th Floor
Hartford, CT 06103
Phone: 203-275-3298
Fax: 203-275-2677
Gwendolyn S. Iloani, managing dir.
Christine A. O'Connell, investment dir.
John W. Reams, investment dir.
Kurt H. Nyman, investment dir.
Susan M. Tolson, associate
Radio, TV & cable system financing.

ALEXANDER & ASSOCIATES

5444 Bay Center Dr.
Suite 215
Tampa, FL 33609
Phone: 813-286-8170
Fax: 813-286-8350
Thomas N. Alexander, pres.
Regulatory affairs & business analysis consultation for CATV industry including strategic planning; franchising & refranchising; franchise transfers; renegotiation & fee reductions; regulatory system profiles; governmental & community relations; system appraisals; financial projections & marketing; personal consultations.

ALLIED CAPITAL CORP.

1666 K St. NW
Suite 901
Washington, DC 20006
Phone: 202-331-1112
Fax: 202-659-2053
George C. Williams, chmn.
David Gladstone, pres.
Brooks H. Browne, sr. v.p.
William Dunbar, sr. v.p.
Fred Russell, sr. v.p.
Betsy Erickson, asst. v.p.

Branch Office:

VERO BEACH, FL 32960: 2770 N. Indian River

Bldg., Suite 300. Phone: 407-778-5556.
Venture capital investments, equity financing for radio, TV, LPTV & cable.

AMERICAN SECURITY BANK N.A.

(Communications Industries Group)
1501 Pennsylvania Ave. NW
Washington, DC 20013
Phone: 202-624-4818
Gregg E. Johnson, v.p. & group head
Susan P. Ness, v.p.
W. Peter Torri, v.p.
Charles A. Wiebe, asst. v.p.
Banking services, including term loans, credit lines, letters of credit, cash management, investment services & trust services for the broadcast & cable industries.

AMERICOM RADIO BROKERS

1130 Connecticut Ave. NW
Suite 500
Washington, DC 20036
Phone: 202-737-9000
Thomas P. Gammon, chmn.
Daniel T. Gammon, pres.
William Steding, 1st v.p.
David C. Burrill, associate
Timothy R. Gammon, associate
Radio brokerage & investment banking services, specializing in Top-100 radio markets.

HENRY ANSBACHER INC.

277 Park Ave.
New York, NY 10172
Phone: 212-688-5544
Hylton M. Philipson, pres. & chief operating officer
William J. McCluskey, managing dir.
Matti A. Prima, managing dir.
Eric P. Straus, sr. v.p.
Robert H. Gettinger, v.p.
Derek G. Goodman, v.p.
Alan S. Landry, v.p.
Joseph W. G. Brooks, v.p.
Charles J. Carey, asst. v.p.
Richard J. Paone, associate
Dalton Chandler, associate
Richard L. Serrano, associate

Branch Office:

ENGLAND: Ansbacher Media Ltd., 103-105 Jermyn St., London SW1Y 6EE. Phone: 01-930-1010. Michael Allen, managing dir.
Mergers, acquisitions, divestitures & valua-

tions for publishing, communications & other media companies.

AVPRO INC.

Box 176
Kennebunk, ME 04043
Phone: 207-985-3511
Lewis M. Marcy, pres.
James M. Marcy, v.p.
Radio, TV & cable TV consulting & brokerage.

BANCAP CORP.

275 Madison Ave.
Suite 1901
New York, NY 10016
Phone: 212-686-9710
William Whitely, pres.

BANKERS TRUST CAPITAL CORP.

280 Park Ave.
10W
New York, NY 10017
Phone: 212-850-1916
James G. Hellmuth, deputy chmn.
Noel Urben, pres.
Robert Marakovits, v.p.
Adrienne Halper, v.p.
George Doomany, v.p.
Venture capital & mezzanine financing of leveraged buyouts of television stations & cable systems.

BANK OF AMERICA N.T. & S.A.

(Entertainment/Media)
555 S. Flower St.
EMHS 5144
Los Angeles, CA 90071
Phone: 213-228-2953
Don Dammeyer, sr. v.p., Media Group
Randy Strickley, v.p.
Richard Hauck, v.p.
John Rogers, asst. v.p.
Marie Koestner, asst. v.p.
Commercial & investment banking services for broadcasting & cable TV industries.

BANK OF BOSTON

(Communications Division)
100 Federal St.
Boston, MA 02110
Phone: 617-434-8762
James C. Lewis, v.p.
Robert A. Bachelder, v.p.

Financing services for radio, TV, cable, publishing & related industries.

THE BANK OF CALIFORNIA N.A.

(Communications Industries Group)
400 California St.
17th Floor
San Francisco, CA 94104
Phone: 415-765-2706
Telex: 34316 BANKOSCALE
Paul S. Foster, sr. v.p. (765-2313)
Paul E. Gaenger, v.p. & mgr. (765-2706)
William A. Sinsigalli, v.p. (765-2037)
Ben Hidalgo, v.p. (765-2743)
Rick Holman, v.p. (765-2744)
Financing for cable & broadcast industries.

BANK OF MONTREAL

(Communications/Media Group)
430 Park Ave.
16th Floor
New York, NY 10022
Phone: 212-605-1660
Fax: 212-605-1648
Telex: RCA 232321; MCI 62960
John F. Shearson, sr. v.p. & district exec.
Financing for radio, TV, cable, newspaper, publishing, cellular & paging telecommunications industries.

BANK OF NEW ENGLAND N.A.

28 State St.
Boston, MA 02109
Phone: 617-573-6569
Paula H. Lang, sr. v.p. & group manager (617-573-6569)
John H. Tyler, v.p. (617-573-6567)
Martin Friedman, v.p. (617-573-6420)
TV, radio, cable TV & other communications industry financing.

THE BANK OF NEW YORK

Communications, Entertainment & Publishing Div.
530 Fifth Ave.
7th Floor
New York, NY 10036
Phone: 212-536-9036
Gerald L. Hassell, sr. v.p. & div. head
Robert B. Purcell, v.p.
Samuel L. Yates, v.p.
Mark A. Hemenetz, v.p.
Deborah S. Rasin, v.p.
John W. Hall, v.p.

CONFIDENTIAL BROKERAGE AND INVESTMENT SERVICES TO THE COMMUNICATIONS INDUSTRY.

R. C. Crisler & Co., Inc. (513) 388-7775 Cincinnati, OH; Richard C. Crisler, Clyde G. Haehnie, John D. Chapman, Gloria Bushelman Ithaca, NY; (607) 257-6283 John B. Babcock New York, NY (212) 697-2247 Donald E. Clancy Lincoln, NE; (402) 474-5285 Richard W. Chapin Tampa, FL; (813) 264-2346 Mark W. Jorgenson Special Consultant Ward L. Quaal Company, Chicago, IL; (312) 644-6066 and Los Angeles, CA (714) 644-5500



Brokerage & Financing

Douglas B. Smith, v.p.
Financing for broadcast & cable acquisitions
& construction.

BARCLAYS AMERICAN/BUSINESS CREDIT INC.

111 Founders Plaza
Box 118
Hartford, CT 06141
Phone: 203-528-4831
Lending to cable & broadcast industry,
specialized financing for the communications
industry.

BECKERMAN ASSOCIATES INC.

14001 Miramar Ave.
Madeira Beach, FL 33708
Phone: 813-391-2824
Fax: 813-398-2945
Milton B. Beckerman, co-owner
Bernice S. Beckerman, co-owner
Jay H. Beckerman, associate

Branch Office:

PHOENIXVILLE, PA 19460: Box 714. Phone: 215-935-1758.
Media broker; appraisal, merger acquisition,
financial consulting.

BILL-DAVID ASSOCIATES INC.

2508 Fair Mount St.
Colorado Springs, CO 80909
Phone: 719-636-1584
William H. Martin, pres.
Hugh Martin, v.p.
Radio & TV station brokerage, appraisals &
management consulting.

★ BLACKBURN & CO. INC.

1100 Connecticut Ave. NW
Suite 420
Washington, DC 20036
Phone: 202-331-9270
Fax: 202-331-9685
James W. Blackburn Jr.
Richard F. Blackburn
Joseph M. Sitrick
Jack V. Harvey
Susan K. Byers
Charles H. Kurtz
Anthony J. Rizzo
Alan C. Tindal, 160 Ely Rd., Longmeadow, MA
01106. Phone: 413-567-3968
Wendell W. Doss, 5546 E. Fourth St., Suite
108, Tucson, AZ 85711. Phone:
602-748-1492.

Branch Offices:

NEW YORK, NY 10017: 780 Third Ave., Suite
1703. Phone: 212-832-9191. J. Michael
Henderson; Mary Sue Faulkner

ATLANTA, GA 30361: 400 Colony Square,
1201 Peachtree St. NE, Suite 1006. Phone:
404-892-4655. Jay C. Bowles; George I.
Otwell

BEVERLY HILLS, CA 90212: 9465 Wilshire
Blvd., Suite 518. Phone: 213-274-8151. Roy
A. Rowan; Neil Rockoff

CHICAGO, IL 60601: 333 N. Michigan Ave.,
Suite 2315. Phone: 312-346-6460. Howard J.
Stasen; Steve Pruett
TV station & radio brokers.

BLACKBURN CAPITAL MARKETS GROUP

333 N. Michigan Ave.
Suite 2315
Chicago, IL 60601
Phone: 312-346-6460
Steve Pruett, managing dir.
Susan K. Byers, (202-331-9270)
Placement of all forms of debt & equity for
broadcasters; financial consulting services.

C-50

BOETTCHER & CO.

Box 54
Denver, CO 80201
Phone: 303-628-8186

BOSTON VENTURES MANAGEMENT INC.

21 Custom House St.
Boston, MA 02110
Phone: 617-737-3700
Fax: 617-737-3709
William F. Thompson
Richard C. Wallace
Roy F. Coppedge
Anthony J. Bolland
James M. Wilson
Martha H. W. Crowninshield
Equity & equity related capital for acquisi-
tions, buyouts & expansions in TV, radio,
cable, publishing, outdoor advertising & other
communications industries.

BOUDREAU & ASSOCIATES

1025 Harker Ave.
Palo Alto, CA 94301
Phone: 415-326-5151
James R. Corcoran Jr., sr. partner.
Susan Legare, partner & research dir.
James Boudreau, partner

Branch Office:

SAN FRANCISCO, CA 94110: 2121 Bryant St.,
No. 307.

FRANK BOYLE & CO.

55 Old Field Point Rd.
Greenwich, CT 06830
Phone: 203-869-4433
Fax: 203-869-9367
Frank Boyle, pres.
Mary C. Downey, sr. v.p., administration
Jim Boyle, v.p., cable div.
Michele Gault, v.p., cable div.
Mike Boyle, v.p., financial information
services
Judith Spies, mgr., mktg.
Media brokerage in cable TV, private cable,
radio & TV; appraisals and investment
banking.

BRALEY/MORROW INC.

1202 Lexington Ave.
Suite 120
New York, NY 10028
Phone: 212-734-9849
Charles R. Braley III
William N. Braley
Richard B. Morrow

Branch Office:

WASHINGTON, DC 20016: 4200 Wisconsin
Ave. NW, Suite 106. Phone: 202-337-7990.
Fax: 301-654-4322.
Cable system brokerage, debt & equity finan-
cing for system purchase & development.

ROBERT W. BRECKNER

1014 N. Bundy Dr.
Los Angeles, CA 90049
Robert W. Breckner
TV, radio, cable system broker & manage-
ment consultant.

BROADCAST PROPERTIES WEST INC.

13333 N.E. Bel-Red Rd.
Suite 232
Bellevue, WA 98005
Phone: 206-641-7063
William L. Simpson, pres.
Broker for radio, TV & cable.

BROAD STREET VENTURES

Box 151
Riverside, CT 06878
Phone: 203-637-4605
Fax: 203-637-4796
Richard L. Geismar, pres.
Fred E. Walker, exec. v.p.

Financial & management consulting for
broadcast industries.

BRUNING & ASSOCIATES INC.

9137 E. Mineral Circle
Suite 320
Englewood, CO 80112
Phone: 303-779-8026
Fax: 303-799-6609
Joseph R. Bruning, pres.
Michael T. Ricks, v.p.
Cable television brokerage & investment
banking.

BURR, EGAN, DELEAGE & CO.

One Post Office Square
Suite 3800
Boston, MA 02109
Phone: 617-482-8020
Brien B. Applegate, gen. partner
William P. Egan, gen. partner
Brian W. McNeill, gen. partner

Branch Office:

SAN FRANCISCO, CA 94111: 3 Embarcadero
Center, Suite 2650. Phone: 415-362-4022.
Debt & equity financing.

BUSINESS BROKER ASSOCIATES

(Broadcast Communications Division)
399 Somerville Ave.
Chattanooga, TN 37405
Phone: 615-756-7635
C. Alfred Dick, owner, broker
James A. Dick, broker
James B. Stephenson Jr., broker
TV, radio & cable brokers.

CABLE INVESTMENTS INC.

8400 E. Prentice Ave.
Suite 1115
Englewood, CO 80111
Phone: 303-793-3344
Fax: 303-793-0288
Robert L. Brown, pres.
Peter A. Sokoloff, exec. v.p.
Paul F. Carrazzone, v.p., investment banking
Margot F. Zaterman, v.p., investment banking
Robert D. Berger, v.p., mergers & acquisitions
Ed F. Niethold, v.p., mergers & acquisitions
Victoria Gits, financial analyst
Kathy Hensley, dir., corporate administration
& controller
Investment bankers & brokers for the cable
television industry.

CABLE MEDIA ASSOCIATES

405 Reo St.
Suite 115
Tampa, FL 33609
Phone: 813-289-9400
Fax: 813-289-6539
William M. Roberts, pres.
Brokerage & financial consulting for cable TV
including debt placement and fair market
appraisals.

ROBERT A. CHAISSON INC.

39 Locust Ave.
New Canaan, CT 06840
Phone: 203-966-6333
Fax: 203-966-8612
Broadcast brokerage, acquisitions &
consulting.

CHANEY-McCARTHY ASSOCIATES

Box 66035
St. Petersburg, FL 33706
Phone: 813-360-3162

CHAPMAN ASSOCIATES

8425 Dunwoody Place
Atlanta, GA 30350
Phone: 404-998-1100
Fax: 404-552-7536
William N. Cate, pres., Atlanta office
Ray M. Stanfield, chmn. of the board, Los
Angeles office

E. L. Pearce, associate
Ed R. Shaffer, associate

Offices:

ARLINGTON, VA 22203: Ballston Office
Center, 4200 Wilson Blvd., Suite 1100. Phone:
703-243-2310. Millard S. Younts, associate

BOSTON, MA 02110: 176 Federal St., Suite
555. Phone: 617-330-7880. Kevin C. Cox,
associate; Robert J. Maccini, Chapman
Financial Services

DALLAS, TX 75240: 5495 Belt Line Rd., Suite
340. Phone: 214-788-2525. William L.
Whitley, associate

JACKSONVILLE, FL 32217: 3733 University
Blvd., Suite 114. Phone: 904-730-2522. Jim
Brewer, associate; George Reed, associate

KANSAS CITY, MO 64111: 4500 Main, Suite
900. Phone: 816-932-5314. William H. Lytle,
associate

LOS ANGELES: 16380 Roscoe Blvd., Suite
120, Van Nuys, CA 91406-1215. Phone:
818-893-3199. James Mergen, associate; Ray
M. Stanfield, associate

SALT LAKE CITY: Box 744, Logan, UT 84321.
Phone: 801-753-8090. G. Gregory Merrill

SAN FRANCISCO: Box 30857, Walnut Creek,
CA 94598. Phone: 415-937-9088. David
LaFrance, associate
TV and radio brokers; mergers, acquisitions,
financing & appraisals.

CHARTERHOUSE MEDIA GROUP

527 Madison Ave.
Suite 1400
New York, NY 10022
Phone: 212-371-6544
Fax: 212-371-9707
Jose Echevarria, managing dir.
John Palmer, managing dir.
Investment banking for the broadcast in-
dustry. Financing, mergers & acquisitions.

CHARTWELL CAPITAL CORP.

5299 DTC Blvd.
Suite 260
Englewood, CO 80111
Phone: 303-694-1700
Fax: 303-694-0070
A. Clinton Ober, pres.
Bryan L. McDougal, v.p.
Guy W. Larson, new product development
Venture capital, including investment bank-
ing, equity investments, private placements,
initial public offerings, acquisitions, mergers
& partnerships.

CHASE LINCOLN FIRST BANK N.A.

Box 22974
Rochester, NY 14692
Phone: 716-258-6803
Lisa Fisher

CHASE MANHATTAN BANK N.A.

(Communications Financing Division)
One Chase Manhattan Plaza
New York, NY 10081
Phone: 212-552-7485

CHEMICAL BANK

(Broadcast and Cable Industries Group)
277 Park Ave.
New York, NY 10172
Phone: 212-310-6027
Henry D. Morneau, v.p., group head
Judith Foley Arnstein, v.p.
Marisa J. Harney, v.p.
Lewis C. Kleinhans, v.p.
Cable & broadcast financing; equity pro-
grams; private debt replacements.

CIGNA INVESTMENTS INC.

S-307
Hartford, CT 06152
Phone: 203-726-6963
James R. Kuzemchak, v.p.
Financial & insurance services for individuals, businesses, government & non-profit organizations.

CITIBANK N.A.

399 Park Ave.
New York, NY 10043
Phone: 212-559-5856
Fred Pickering, v.p.
Dick Trask, v.p.
Susan Portelli, v.p.
Yvonne Bos, v.p.
Johan deVoogd, v.p.
Myriam Griffith, v.p.
Jane Lindau, v.p.
Peter Dillon, v.p.
Radio, TV & cable financing.

★ DONALD K. CLARK INC.

Box 340617
Tampa, FL 33694
Phone: 813-949-9311
Fax: 813-949-2846
Donald K. Clark, pres.
Anne Clark, v.p.
Media brokers; sales, acquisitions & financial counseling.

COAXIAL CAPITAL ASSOCIATES INC.

One Labor Center
1200 17th St.
Suite 2110
Denver, CO 80202
Phone: 303-595-4445

Fax: 303-595-9275
Stephen G. Robards, pres.

Affiliates:

Coaxial Analysts Inc. & Videophile Inc. (see Management & Technical Consulting Services); Coaxial Construction Corp. (see Cable TV System Construction)
Acquisition & merger specialists. Cable TV industry system sales, acquisitions, appraisals, mergers, trades & investment banking.

COMERICA BANK-DETROIT

211 W. Fort St.
Detroit, MI 48275-1196
Phone: 313-222-6140
Telex: 252319
Lorraine A. Slaby, v.p.
Laura A. Radko
Complete banking services.

COMMUNICATION RESOURCES/MEDIA BROKERS

3727 E. 31st St.
Tulsa, OK 74135-1506
Phone: 918-743-8300
Tom Belcher, pres.
Eileen Belcher, v.p.
Barbara Terry, secy.-treas.
Radio, TV & cable brokerage, acquisitions & mergers.

COMMUNICATIONS BROKERS INC.

1325 18th St. NW
Suite 103
Washington, DC 20036
Phone: 202-745-1009
Jack Christian, pres.
Communications brokers.

COMMUNICATIONS CAPITAL CORP.

19 W. 44th St.
Suite 705
New York, NY 10036
Phone: 212-302-2282
Blair Walliser, pres.
Wade Barnes, v.p.
Samuel Freundel, v.p.
Brokerage, consulting & financing.

COMMUNICATIONS CAPITAL GROUP, INC.

19 W. 44th St.
Suite 1000
New York, NY 10036
Phone: 212-302-8771
Paul C. Raeder, pres.
Radio, TV & cable financing, senior & subordinated debt, equity acquisition consulting; appraisals & feasibility studies.

COMMUNICATIONS EQUITY ASSOCIATES INC.

101 E. Kennedy Blvd.
Suite 3300
Tampa, FL 33602
Phone: 813-222-8844
Telex: 808713
Fax: 813-225-1513
J. Patrick Michaels Jr., chmn.
James F. Ackerman, chmn. emeritus
Harold D. Ewen, vice chmn.
H. Gene Gawthrop, exec. v.p. & chief administrative officer
David A. Fisher, group v.p. & gen. counsel
Mark D. Sena, sr. v.p., international division
W. Jay Dugan, sr. v.p., cable TV div.
Edward H. Frazier Jr., v.p., cable TV div.
Donal C. Bosson, v.p., cable TV div.
H. Pep Shappee, v.p., cable TV div.
Beverly A. Harms, v.p., office of the chmn.

Brad A. Gordon, v.p. & controller
John Fenton, broker
Alice Murray, dir., administrative services
Glenn Serafin, v.p., radio division
Tim Menowsky, v.p., radio division
Sarita Park, coordinator of client services
Katherine Marien, group v.p., investment banking
Thomas Cardy, v.p., chief financial officer
Sarah Fisher, dir., business development
Elise Breitering, mktg. mgr.
Stewart Nazzaro, asst. to the chmn.
Michelle Maldonado, mktg. coordinator
Randy Brown, accountant
Robert Lee, v.p.

Branch Offices:

BERWYN, PA 19312: 1235 Westlakes Dr., Suite 140. Phone: 215-251-0650. Tom Mac-Crory, group v.p., cable div.; John Long, v.p.; Brian Sweeney, v.p.

NEW YORK, NY 10152: 375 Park Ave., Suite 3808. Phone: 212-319-1968. Jeannette Tully, v.p.; Jay Goodwin, financial analyst; Donald Russell, pres., CEA Inc., investment banking; David W. Unger, v.p.; Lisa Shearing, group v.p.
Services to the cable TV, broadcasting & pay TV industries: Buying, selling & trading properties; placement of long or short-term loans, subordinated debt, joint ventures & other equity financing; system appraisals strategic planning, tax & estate planning & shareholder negotiations.

COMMUNICATIONS FINANCE INC.

531 S. Fairview Ave.
Park Ridge, IL 60068
Phone: 312-823-4027
Loren N. Young, pres.

The Leading Investor Publications for the Broadcasting Industry!

Investing In Radio Series

- ◆ Volume 1 (Markets 1-150)
- ◆ Volume 2 (Markets 151-261)
- ◆ Quarterly Updates
- ◆ The Ownership File
- ◆ Station Leaders
- ◆ Stick Values
- ◆ The Radio Station Transfer Summary


Investing in Television Series

- ◆ Expanded-Plus Volume
- ◆ Quarterly Updates
- ◆ The Ownership File
- ◆ 5-Year Ratings Review

Call for a free brochure!

1-800-323-1781

(In Virginia, call collect 703-478-5880)



BIA Publications, Inc.
P.O. Box 17307
Washington, DC 20041

Brokerage & Financing

Financing & investment services to cable TV & broadcast industry. Appraisals, feasibility studies, expert witness for cable TV.

COMMUNICATIONS FINANCIAL SERVICES INC.

4980 E. Quincy Ave.
Englewood, CO 80110
Phone: 303-721-8818
Gerry A. Zimmerman, pres.
Merger/acquisition appraisal & investment banking services to the cable TV & communications industries.

COMMUNICATIONS INVESTMENT SERVICE CO.

7500 East McCormick Pkwy.
Scottsdale, AZ 85258
Phone: 602-991-5904
Financing & financial services for cable & microwave.

COMMUNICATIONS PARTNERS LTD.

901 Main St.
Suite 2300
Dallas, TX 75202
Phone: 214-651-9180
Fax: 214-748-1839
Eric C. Neuman, managing partner
G. Bradford Bulkeley, managing partner
Financial consultation for radio, TV, cable TV, outdoor advertising & publishing industries.

CONCORD COMMERCIAL CORP.

One Maynard Dr.
Park Ridge, NJ 07656
Phone: 201-307-6840
Fax: 201-307-1895
Dave Herrman, v.p.
Jim Costello, v.p.
John McKenna

CONLEY & ASSOCIATES

Box 4877
Greenwich, CT 06830-4877
Phone: 203-661-6058
Christopher J. Conley, managing gen. partner
Financial consultants to the electronic media, specializing in appraisals & valuations; strategic planning & feasibility studies, financial planning & restructuring, station/system management; operational evaluations/audits, regulatory affairs & expert testimony.

CONNECTICUT MUTUAL LIFE INSURANCE CO.

140 Garden St.
Hartford, CT 06154
Phone: 203-727-6500
Telex: 203-727-6598
Raymond J. Hollworth, v.p. & div. head
Richard J. Cobb Jr., communications lending officer
Fixed rate lender to cable, TV, radio, newspaper & outdoor advertising industries.

CONNECTICUT NATIONAL BANK

777 Main St.
MSN-397
Hartford, CT 06115
Phone: 203-728-2525
Telex: 99339 CTNB
Joseph J. Savage, sr. v.p.
Christopher M. Byrd, v.p.
Laurie Price, v.p.
Manfred O. Eigenbrod, v.p.
William C. Carroll, banking officer
TV, radio & cable TV financing.

CONSTANT COMMUNICATIONS CO.

Marinship Yacht Harbor
Suite One
Sausalito, CA 94965
Phone: 415-331-2345
Fax: 415-331-2352
Wide range of domestic & international financing & brokering services.

CONTINENTAL ILLINOIS NATIONAL BANK & TRUST CO. OF CHICAGO

231 S. LaSalle St.
Chicago, IL 60697
Mary Cloonan, v.p. (312-828-7833)
Steve Roberts, 2nd v.p. (312-828-8102)
James E. Dodd, senior dir. (312-828-8917)
W. David Bayles, banking officer (312-828-6426)
Communications team specializes in lending activities involving cable TV & broadcasting industries.

★ R. C. CRISLER & CO. INC.

600 Vine St.
Suite 2710
Cincinnati, OH 45202
Phone: 513-381-7775
Fax: 513-381-8808
R. C. Crisler, pres.
Clyde G. Haehnle, exec. v.p.
John D. Chapman, v.p.
Gloria Bushelman, v.p., newspaper div.

Branch Offices:

CHICAGO, IL 60611: 401 N. Michigan Ave., Suite 3140. Phone: 312-644-6066. Ward L. Quaal, special consultant

NEW YORK, NY 10017: 405 Lexington Ave., 54th Floor. Phone: 212-697-2247. Donald E. Clancy, v.p.

ITHACA, NY 14850: 600 Cayuga Heights Rd. Phone: 607-257-6283. John B. Babcock, v.p.

LINCOLN, NE 68508: NBC Center, Suite 751. Phone: 402-475-5285. Richard W. Chapin, v.p.

TAMPA, FL 33688-0451: Box 270451. Phone: 813-264-2346. Mark W. Jorgenson, v.p.
TV, radio station, newspaper & cable brokers; financing.

CROCKER NATIONAL BANK

(Communications Financing Division)
333 S. Grand Ave.
Los Angeles, CA 90071
Phone: 213-253-6266

DANIELS & ASSOCIATES

3200 Cherry Creek S. Dr.
Suite 500
Denver, CO 80209
Phone: 303-778-5555
Fax: 303-778-5599
Bill Daniels, chmn.
Phil Hogue, pres.
Tim David, senior v.p.
Brian Deevy, senior v.p.
Bob Russo, senior v.p., mktg. & public relations

Kevan Bloomgren, v.p.
Richard Bridgforth, v.p.
Trevor Brown, v.p.
Brad Busse, v.p.
Bruce Dickinson, v.p.
Jeff Eden, v.p.
Bill Fitzgerald, v.p.
Dan Forey, v.p.
Bruce Godfrey, v.p.
John Jackson, v.p.
Chip James, v.p.
Craig Johnson, v.p.
Kevin Lewis, v.p.
Dave Rhodes, v.p.
Mike Talamantes, financial analyst
Randy Wells, financial analyst

Branch Office:

NEW YORK, NY 10171: 299 Park Ave., 20th Floor. Phone: 212-935-5900. Teletype: 212-832-2784. Gregory B. Ainsworth, sr. v.p.; Gregory deFontaine Islan, v.p., mergers & acquisitions, NE region; Judith E. Smith, v.p., investment banking; Jodi Morelli, asst. office mgr.

Provides merger, acquisition & corporate financial services to cable TV industry.

THE OEEER RIVER GROUP

2000 L St. NW
Suite 200
Washington, DC 20036
Phone: 202-659-3331
Robin B. Martin, pres. & chief exec. officer
Jay P. Williams Jr., chief operating officer
Erwin G. Krasnow, gen. counsel

Branch Office:

BOSTON: 35 Main St., Wayland, MA 01778. Phone: 508-653-7200.
Acquisition consulting, including educational seminars, strategic planning, investment banking services, inspection of properties & brokerage.

DeHART BROADCAST BROKERS

RD No. 1
Box 44
Richville, NY 13681
Phone: 315-287-0061
Robert Hartshorn, pres.
Romayne Hartshorn, v.p.
Broadcast brokers & consultants.

LINCOLN OELLAR & CO.

Box 5365
Santa Barbara, CA 93150
Phones: 805-969-6344; 805-969-1351
Lincoln Oellar, pres.
Media & business brokers; broadcast management consultants.

DeRAND INVESTMENT CORP. OF AMERICA

2201 Wilson Blvd.
Arlington, VA 22201
Phone: 703-527-3827
Denny Smith
Randy Smith

DES ASSOCIATES

42 Monmouth Hills
Highlands, NJ 07732
Phone: 201-291-9807
David E. Schutz, pres.
Anthony M. Hoffman, v.p.
Ellen Brooks, research dir.
Merger & acquisition consulting, financing, appraisals, business plans, bank presentations & feasibility studies.

OONALDSON LUFKIN & JENNETTE

140 Broadway
New York, NY 10005
Phone: 212-504-3000

DREXEL, BURNHAM, LAMBERT INC.

55 Broad St.
9th Floor
New York, NY 10004
Phone: 212-480-7356
Arthur Phillips, 1st v.p.

EOEN BROADCAST SERVICES INC.

719 Periwinkle Rd.
Box 647
Eden, NC 27288
Phone: 919-623-3000
Gene E. Ward Sr., pres. & sales mgr.
Appraisals, brokerage, personnel placement & consulting for TV, radio & cable TV.

EQUIBANK

Two Oliver Plaza
Pittsburgh, PA 15222-2705
Phone: 412-288-5000
Telex: 4423037 EQBK PGH
Alan S. Felheimer, chmn.
Claire W. Gargalli, division chmn. & chief exec. officer
James H. McLaughlin, pres.
Steven A. Harrison, acting chief financial officer
James A. Murphy, vice chmn., audit

David East, exec. v.p., consumer credit
William Jones Jr., exec. v.p., commercial lending
Patricia Muldoon, exec. v.p., corporate assets
Robert F. Donovan, sr. v.p., mktg. & communications

EQUITABLE CAPITAL MANAGEMENT CORP.

1285 Ave. of the Americas
New York, NY 10019
Phone: 212-554-1101
Gilbert G. Campbell, managing director (212-554-3194)
Ina Lane, v.p. (212-554-2407)
Lending to cable & broadcast TV industries.

EUROPEAN AMERICAN BANK & TRUST CO.

10 Hanover Square
New York, NY 10015
Phone: 212-296-5000
Katya L. Shirokova, v.p.
Financing for TV & radio acquisitions.

WILLIAM A. EXLINE INC.

4340 Redwood Hwy.
Suite F-230
San Rafael, CA 94903
Phone: 415-479-3484
Fax: 415-479-1574
William A. Exline, pres.
Andrew P. McClure, v.p.
Anne Exline, asst. secy.
Brokers & consultants for radio & TV stations & newspapers.

FIDELITY BANK

(Communications Financing Division)
Broad & Walnut Sts.
Philadelphia, PA 19109
Phone: 215-985-6487
Edward J. Rodgers, senior v.p. & group head
Annette F. Procacci, v.p.
Ruth E. Leone, asst. v.p.
Financial services for the cable TV, broadcast & publishing industries.

FIRST ATLANTIC GROUP INC.

307 Kennedy Blvd.
Suite 123
Maitland, FL 32751
Phone: 305-628-9811
Don N. Scheib, pres.
Thomas Hendricks, v.p.
John Jacobs, coordinator
Media brokerage & financial consultation for radio, TV & cable.

FIRST BANK OF MINNEAPOLIS

(Communication Industries Division)
First Bank Place East
MPFE0400
Minneapolis, MN 55480
Phone: 612-370-4545
Fax: 612-370-3724
Karen A. Peikert, commercial banking officer (612-370-4192)
Terry L. Adams, v.p. & div. head (612-370-4850)
Bernard J. Weiss, v.p. (612-370-3879)
Cynthia E. Lindholm, asst. v.p. (612-370-5268)
Financial services for the TV, radio, cable & telecommunications industries; media & publishing companies. Services include: Acquisition & working capital; revolving & term credits; interest rate protection; letters of credit; subordinated debt & preferred private equity placements; financial advisory services.

FIRST CHICAGO VENTURE CAPITAL

Three First National Plaza
Suite 1330
Chicago, IL 60670-0501
Phone: 312-732-8067

CLIFTON GARDINER & COMPANY

Gardiner Plaza Building 433 Park Point Drive Golden, Colorado 80401 303-526-1458
Communications Investment Bankers

John A. Canning Jr., pres.
Paul J. Finnegan, v.p.
James N. Perry, investment mgr.
Venture capital for TV, radio, cable TV, pag-
ing, cellular & SMR acquisitions.

FIRST INTERSTATE BANK OF CALIFORNIA

707 Wilshire Blvd.
W 35-2
Los Angeles, CA 90017
Phone: 213-614-2582
Scott J. Kelley

THE FIRST NATIONAL BANK OF CHICAGO

(Communications Companies Division)
One First National Plaza
Suite 0083
Chicago, IL 60670-0083
Phone: 312-732-4000
Telex: 4330253
Fax: 312-732-7727
Jacqueline A. Hurlbutt, sr. v.p. (732-6955)
Peter S. Cleaves, v.p. (732-7231)
Richard L. Elmendorf, v.p./division head (732-6950)
Kenneth A. Selle, v.p. (732-9524)
Adrienne Meisel, v.p. (732-9754)
Stephen Martin, v.p. (732-3719)
Lloyd R. Sams, v.p. (732-3821)
John M. Speer, v.p. (732-1303)
Scott J. MacDougal, v.p. (732-3073)
Jacqueline M. Vitello, asst. v.p. (732-3558)
Linda A. Bergonia, asst. v.p. (732-2085)
Dodge O. Dorland, v.p. (212-373-1254)
Norah W. McCloy, v.p. (212-373-1147)

Branch Office:

NEW YORK: William J. Hake, v.p./division head (212-373-1135); Joan Griffin, v.p. (212-373-1191) Elaine I. Purcell, v.p. (212-373-1179); Kristin Arnesen, v.p. (212-373-1156); Brendan T. Nedzi, asst. v.p. (212-373-1106)
Cable & broadcast industries financing.

FIRST NATIONAL BANK OF MARYLAND
(Communications Financing Division)
Box 1596
Baltimore, MD 21203
Phone: 301-244-4088

FIRST UNION NATIONAL BANK

(Communications Lending Group)
First Union Plaza
CORP-6
Charlotte, NC 28288
Phone: 704-374-4552
Robert F. Buckfelder, v.p. (374-4552)
Paul Thomason, v.p. (374-6104)
Ted LaPorte, v.p. (374-7041)
Cable TV & broadcasting industries financing.

FIRST WISCONSIN NATIONAL BANK OF MILWAUKEE

777 E. Wisconsin Ave.
Milwaukee, WI 53202
Phone: 414-765-4445
Richard E. Zerkel, v.p.
Financing for acquisitions/leveraged buyouts of communications properties; cash management services.

NORMAN FISCHER & ASSOCIATES INC.

1209 Parkway
Austin, TX 78703
Phone: 512-476-9547
TWX: 512-476-0540
Norman Fischer, pres.
R. W. Prikryl, v.p.
Terrill Fischer, associate
Mal Kasanoff, associate
Media brokers, appraisers & management consultants.

FLEET NATIONAL BANK

111 Westminster St.
Providence, RI 02903
Phone: 401-278-6211
Telex: 401-751-1274
Daniel P. Williams, sr. v.p. (278-6211)
Gregory F. Mulligan, v.p. (278-6296)
Michael L. Rogers, asst. v.p. (278-6274)
James P. Miller, asst. v.p. (278-6207)
Lester P. Duke, asst. v.p. (278-3178)

Lynne S. Randall, loan officer (278-6261)
Joseph J. Marcaurele, loan officer (278-3256)
Financing for construction, acquisition & expansion of cable TV systems & TV properties, specializing in group owners.

MILTON Q. FORD & ASSOCIATES INC.

5050 Poplar Ave.
Suite 1135
Memphis, TN 38157
Phone: 901-767-7980
Milton Q. Ford, pres.
Jo Ann F. Kall, v.p.
Radio, TV, cable & newspaper brokerage.

RICHARD A. FOREMAN ASSOCIATES INC.

330 Emery Dr. E
Stamford, CT 06902-2210
Phone: 203-327-2800
Fax: 203-967-9393
Richard A. Foreman, pres. (203-327-9741)
Richard W. Kozak, associate (203-656-0506)
Brokerage & consulting, cash positive network TV affiliates in growth markets.

GAMMON MEDIA BROKERS INC.

1925 K St. NW
Suite 304
Washington, DC 20006
Phone: 202-862-2020
Fax: 202-862-2023
James A. Gammon, pres.
Confidential brokerage, financial & broadcast consulting, market studies, financial restructuring, preparation of comprehensive presentations, negotiation & sale of broadcast properties & tax consultation.

CLIFTON GARDINER & ASSOCIATES INC.

433 Park Point Dr.
Golden, CO 80401
Phone: 303-526-1458
Fax: 303-526-0235
Clifton H. Gardiner, chmn. & pres.
Rex Miller, v.p., cable mergers & acquisitions
Brokerage services including appraisals &

system management.

★ CLIFTON GARDINER & CO.

433 Park Point Dr.
Golden, CO 80401
Phone: 303-526-1458
Fax: 303-526-0235
Clifton H. Gardiner, chmn.
Gary Jaeckel, pres.
Investment banking services for communications companies.

GENERAL ELECTRIC CAPITAL CORP.

206 Danbury Rd.
Wilton, CT 06897
Phone: 203-834-1105
J. P. Gillies, mktg. mgr.
Financial services; branches in 50 states & major cities.

JAMES R. GEORGE INC.

4101 S.E. 46th St.
Ocala, FL 32671
Phone: 904-694-1568
James R. George
Cable consultant & brokerage.

W. JOHN GRANDY

1150 Osos St.
Suite 206
San Luis Obispo, CA 93401
Phone: 805-541-1900
Fax: 805-543-7885
W. John Grandy, pres.
TV, radio & cable TV brokerage.

GRAY, TICE & MARSHALL

1388 Bragg Blvd.
Box 530
Fayetteville, NC 28203
Phone: 919-323-2288

CHARLES GREENE ASSOCIATES

1117 Perimeter Center West
Suite E-319
Atlanta, GA 30338
Phone: 404-668-9577

—HARRISON—
—BOND &—
—PECARO—

Providing Asset Appraisals, Fair Market Valuations, Feasibility Studies, Expert Testimony, and Related Financial Services to the Communications Industry.

1815 H Street, NW • Suite 700 • Washington, DC 20006 • 202-775-8870 • FAX: 202-775-0175

Brokerage & Financing

Fax: 404-391-0113
Charles L. Greene, pres.
Jeffrey C. Miller, v.p.
Cable TV brokerage, appraisals, financing & financial consulting.

GREYHOUND FINANCIAL CORP.

Greyhound Tower
Mail Station 1060
Phoenix, AZ 85077
Phones: 800-525-4532; 602-248-6955
Sam Eichenfield, pres.
Matt Breyné, v.p., communications finance
Chris Webster, v.p., communications finance
Term loans for acquisition, refinancing & restructuring of radio, TV, cable, publishing & other media interests.

HAGUE & COMPANY

540 Frontage Rd.
Suite 320
Northfield, IL 60093
Phone: 312-441-7250
Lee Hague, pres.
Investment banking, acquisition analysis & consulting.

HANSON & ASSOCIATES

98 Main St.
Suite 207
Tiburon, CA 94920
Phone: 415-435-4211
David S. Hanson, pres.
Claire Griffin, v.p.
Chet Watson, v.p.
Brokerage & investment banking services to cable industry.

HARDESTY, PUCKETT & CO.

16236 San Dieguito Rd., Bldg. 1
Suite L, Box 9063
Rancho Santa Fe, CA 92067
Phone: 619-756-4244
Fax: 619-756-4890
Thomas F. Puckett, chmn.
Jim K. Faircloth, pres.
James H. Hall, sr. v.p. (404-485-5023)
Hiram H. Powell, v.p., investment banking
Philip C. Bruce
Robert V. Bresnan, staff atty.
JoAnne L. Somers
Dennis Rodenbaugh
Don Behne, v.p., chief financial officer

Branch Offices:

ATLANTA, GA: 1806 Overlake Dr., Suite D, Conyers, GA 30208. Phone: 404-388-0606. Fax: 404-483-3953. Jim K. Faircloth

TOPEKA, KS 66614: 2947 Wanamaker Dr., Suite D. Phone: 913-273-0017. Fax: 913-273-5536. Doug M. Judd, v.p.; Gordon A. Juneau, v.p., mobile communications; Jo Ellen Linn, staff atty.; Paul E. Spurgeon, dir., mktg.; Jim DiPardo
Brokerage services including acquisitions, divestiture, financing & investment banking; specializing in professional services with emphasis on legal procedures, financial analysis & closing procedures including community relations.

HARMON CABLE COMMUNICATIONS

8480 E. Orchard Rd.
Suite 6900
Englewood, CO 80111
Phone: 303-773-3821
Alan R. Harmon, pres.
James R. Jackman, v.p.
Richard Fukumoto, v.p., finance
Brokerage & appraisals.

★ HARRISON, BOND & PECARO

1201 Connecticut Ave. NW
Suite 450
Washington, DC 20036
Phone: 202-775-8870
Telecopier: 02-775-0175
Susan D. Harrison
James R. Bond Jr.
Timothy S. Pecaro
John S. Sanders
Financial & management consultants specializing in asset appraisals, fair market valuations, expert testimony, feasibility studies, financial consulting, market research & related financial services for broadcasting, cable TV & other media.

HARTSTONE & OICKSTEIN INC.

20 Stanford Dr.
Farmington, CT 06032
Phone: 203-678-7800
Fax: 203-676-2439
Joel M. Hartstone, chmn.
Barry J. Dickstein, pres.
John M. Brooks, v.p.
Investment banking for the broadcast industry.

GAN HAYSLETT & ASSOCIATES INC.

10509 Berry Knoll Dr.
Dallas, TX 75230
Phone: 214-691-2076
Dan Hayslett
Mary B. Hayslett
Media brokers. Radio, TV & cable TV appraisals.

HELLER FINANCIAL INC.

(Media Business Division)
200 N. LaSalle St.
Chicago, IL 60601
Phones: 312-621-7806; 312-621-7638; 312-621-7605
John A. Shemancik, exec. v.p.
Barton Schneider, v.p.
Douglas Zylstra, v.p.
William G. McLendon, v.p.
Jeffrey Kiirea, sr. mktg. associate
Media lending of all types, including radio, TV, outdoor advertising, cable & publishing.

★ THE TED HEPBURN CO.

325 Garden Rd.
Palm Beach, FL 33480
Phone: 407-863-8995
Ted Hepburn, pres.

Branch Office:

CINCINNATI, OH 45242: Box 42401. Phone: 513-791-8730. Todd Hepburn, v.p.
Radio, TV & cable system brokerage; negotiations & appraisals for broadcasting stations & cable systems.

R. MILLER HICKS & CO.

1011 W. 11th St.
Austin, TX 78703
Phone: 512-477-7000
R. Miller Hicks
Media brokers, consultants & appraisers.

THE HOARTY CORP.

8637 O'Neal Rd.
Raleigh, NC 27613
Phone: 919-848-6500
Leo Hoarty, pres.
Cable communications consulting, marketing, management, appraisals, brokerage & financial analysis.

MEL HODELL MEDIA BROKER

5196 Benito St.
Box 2277
Montclair, CA 91763
Phone: 714-626-6440

HOGAN-FELDMANN INC.

Box 146
Encino, CA 91426
Phone: 818-986-3201
Fax: 818-986-2559
Arthur B. Hogan, pres.
Jack Feldmann, v.p.
Radio, TV, & cable system brokers.

HOFFMAN-SCHUTZ MEDIA CAPITAL INC.

42 Monmouth Hills
Highlands, NJ 07732
Phones: 212-297-0620; 201-291-9807
Anthony M. Hoffman, pres.
David E. Schutz, v.p.
Broadcast station financing.

HOGAN-FELDMANN INC.

Box 146
Encino, CA 91426
Phone: 818-986-3201
Fax: 818-986-2559
Arthur B. Hogan, pres.
Jack Feldmann, v.p.
Radio, TV, & cable system brokers.

THE HOLT CORP.

2070 N. Palafox St.
Pensacola, FL 32501
Phone: 904-438-8508
Fax: 904-438-8711
Telex: 529-303 ING BME HC PNS
Arthur H. Holt, pres.
Gordon Holt, associate
Mary Radakovits, associate
John Caso, associate
Kim Caso, associate

Branch Offices:

DALLAS, TX 75006: 3234 Commander Dr., Phone: 214-250-4619. Fax: 214-250-4671. Bruce Earle, associate

GULFPORT, MS 39501: 2200 15th Ave., Phone: 601-868-8267. Fax: 601-863-7516. Leigh Moylan, associate

WINCHESTER, VA 22601: Rte. 9, One Tower Park, Box 34. Phone: 703-662-0123. Fax: 703-662-8610. Arthur Holt, pres.
Brokerage & acquisitions for radio, TV & cable systems; fair market value & asset value appraisals; negotiation services & financial planning for sales & acquisitions; management & operations consulting; technical equipment sales & specifications; feasibility analysis & marketing planning for new ventures; expert witness & litigation consulting.

HOME LIFE INSURANCE CO.

75 Wall St.
New York, NY 10005
Phone: 212-428-2000
Fax: 212-428-2029
Peter Gorczyk, v.p., securities
Bruce Maier, v.p., securities
Karen Auld, investment officer
Daniel Nigro, investment officer
Financing for broadcast & cable industries.

HUOSON INVESTMENT CORP.

3 Bethesda Metro Center
Suite 810
Bethesda, MD 20814
Phone: 301-986-1118
Edward R. McKenna, pres.
Brokers.

HUNDREO EAST CREDIT CORP.—See Philips Credit Corp.

INOIANA NATIONAL BANK

(Communications Financing Division)
One Indiana Square
Suite 465
Indianapolis, IN 46266
Phone: 317-266-5851
Telex: INB/6876075

Telecopier: 317-266-6042
Jason R. Boyewsky, v.p.
Lending & financial services to communications, broadcasting & cable TV industries, primarily in the Midwest.

JAMAR-RICE CO.

110 Wild Basin Rd.
Suite 245
Austin, TX 78746
Phones: 512-327-9730; 512-327-9570
William R. Rice, partner
William W. Jamar, partner
Media brokerage, appraisals & management consulting.

JOHN HANCOCK MUTUAL LIFE INSURANCE CO.

(Communications Financing Division)
Box 111
Boston, MA 02117
Phone: 617-421-6142

JOHNSON, CROWLEY & ASSOCIATES

301 S. College St.
Suite 2940
Charlotte, NC 28202
Phone: 704-342-9610
Fax: 704-343-2591
Eugene B. Johnson
John P. Crowley
Charles F. Armstrong
Mike A. Gandolfo

THE JONES GROUP LTD.

9697 E. Mineral Ave.
Englewood, CO 80112
Phone: 303-792-3111
Fax: 303-799-4675
Jeff T. Figg, chief exec. officer
Robert W. Hampton, pres.
Rod Tapp, senior v.p.
Patrick J. Lombardi, v.p.
Brokerage, financial services & appraisal of cable TV systems.

KAGAN MEDIA APPRAISALS

126 Clock Tower Place
Carmel, CA 93923-8734
Phone: 408-624-1536
Paul Kagan, chmn.
Judd Ostrom, v.p., cable div.
Bruce Bishop Cheen, v.p., broadcast div.
Valuation & appraisals of media properties; management services for media companies, lenders & investors.

KALIL & CO. INC.

3444 N. Country Club Rd.
Suite 200
Tucson, AZ 85716
Phone: 602-795-1050
Fax: 602-322-0584
Frank C. Kalil, pres.
Kelly F. Callan, v.p.
Richard L. Beesmyer, v.p.
Frederick W. Kalil, v.p.
Richard J. Paye, v.p.
Radio, TV, cable & satellite brokerage.

KAMIN BROADCASTING COMPANY

5051 Westheimer
Suite 630
Houston, TX 77056
Phone: 713-621-9766
Fax: 713-961-4917
Lester Kamin, pres.
Hazel Y. Arnold, v.p.
Acquisition of media properties (cable, TV & radio).

KELLEY ASSOCIATES INC.

2419 Elmwood Circle N.
Wichita Falls, TX 76308
Phone: 817-692-7722
Boyd Kelley, pres.
Media broker.

THE TED HEPBURN COMPANY

Media Brokerage Specialist
in the rapidly changing field of media brokerage,
one company stands out
as a consistent leader.

Ted Hepburn, President Todd Hepburn, Vice-President

325 Garden Road, Palm Beach, Florida 33480 (407) 863-8995
P.O. Box 42401, Cincinnati, Ohio 45242 (513) 791-8730

KEPPER, TUPPER & CO. INC.

300 Knightsbridge Pkwy.
Suite 360
Lincolnshire, IL 60069
Phone: 312-634-9258
Fax: 312-634-9598
William L. Kepper, chmn.
Pamela Mysker, v.p.
Michael Fugatt, v.p.

Branch Office:

RIDGEFIELD, CT 06877: 31 Bailey Ave., Suite 6. Phone: 203-431-3366. John B. Tupper, pres.
Brokers & consultants for communication properties.

BOB KIMEL'S NEW ENGLAND MEDIA INC.

Rte. 7
St. Albans, VT 05478
Phone: 802-524-5963
Fax: 802-527-1450
Robert I. Kimel, pres.
David R. Kimel, v.p.

Branch Offices:

CALAIS, ME 04619: Box 353. Phone: 506-529-3847. Fax: 506-529-3088. William L. Mockbee, associate

MANSFIELD CENTER, CT 06250: 99 Highland Rd. Phone: 203-456-1111. Fax: 203-456-9501. Michael C. Rice, v.p.

CARBONDALE, IL 62901: 514 Beadle Dr. Phone: 618-549-0543. Mike Starr, associate

WILTON, CT 06897-1301: 19 Boas Lane. Phone: 203-438-1211. Dennis Jackson, associate

SOUTH BURLINGTON, VT 05403: 225 Hinesburg Rd. Phone: 802-862-2736.

COCOA BEACH, FL 32931: 158 Harding Ave. Phone: 407-784-3935. Vincent J. D'Acuti, associate

CUMBERLAND FORESIDE, ME 04110: 22 Coveside. Phone: 207-781-2259. Michael C. Horn, associate

LEOMINSTER, MA 01453: 17 H Fernwood Dr. Donn Parker, associate
Brokers of radio & TV stations; sales, management & budget consultants.

KOZACKO-HORTON CO.

350 W. Church St.
Box 948
Elmira, NY 14902
Phone: 607-733-7138
Fax: 607-733-1212
Keith W. Horton, chmn.
Richard L. Kozacko, pres.
Melvin Stone, v.p.
John C. Clancy, associate
Bruce M. Kanner, associate

W. Donald Roberts Jr., associate
Brokers, appraisers & acquisition consultants for radio & TV stations & cable systems.

H. B. La RUE, MEDIA BROKERS

500 East 77th St.
Suite 1909
New York, NY 10021
Phone: 212-288-0737
Hugh Ben La Rue, pres.
Joy Thomas, v.p.
Leon Van Bellingham, associate
Michael J. Bergner, associate

Branch Offices:

BEVERLY HILLS, CA 90212: 9454 Wilshire Blvd., Suite 600. Phone: 213-275-9266.

ATLANTA, GA: 11285 Elkins Rd., Suite J-8, Roswell, GA 30076. Phone: 404-442-5711. Hal W. Gore, v.p.

MAURY LONG & ASSOCIATES

5100 Dorset Ave.
Chevy Chase, MD 20815
Phone: 301-652-6999
Maury Long, pres.

MABON NUGENT & CO.

115 Broadway
New York, NY 10006
Phone: 212-732-2820
Brokerage for the entertainment industry.

THE MAHLMAN CO.

One Stone Place
Bronxville, NY 10708
Phone: 914-779-7003
Fax: 914-779-1902
Robert O. Mahlman, pres.
Lou Faust, v.p.
Nancy D. Mahlman, chief financial officer
Robert W. Mahlman
Broker specializing in large & medium market radio stations.

MALARKEY-TAYLOR ASSOCIATES INC.

1130 Connecticut Ave. NW
Suite 700
Washington, DC 20036
Phone: 202-835-7800
Fax: 202-835-7811
Martin F. Malarkey, chairman
Robert M. Jones, president
Clark T. Madigan, v.p., investments
Barry A. Culman, v.p., investments
Anthony P. Kern, v.p., financial affairs
John B. Metelski, v.p., investments
Mark J. Kington, v.p., investments
Telecommunications financial, investment & engineering consultants for the cable, broadcasting, cellular & paging industries, specializing in expert testimony; expert fair market valuations & asset, appraisals; cable system financing & feasibility analysis; debt & equity strategies; market analysis & research; regulatory affairs.

THE JACK MALONEY CO.

28 Shore Dr.
Huntington, NY 11743
Phone: 516-549-2656
Jack Maloney, pres.
Katie Maloney, v.p.
Media broker.

MANUFACTURERS HANOVER TRUST CO.

(Communications Financing Division)
1275 Ave. of the Americas
New York, NY 10020
Phone: 212-623-2920

MARINE MIDLAND BANK N.A.

140 Broadway
18th Floor
New York, NY 10015
Phone: 212-908-6652
Telex: MMB NYK 129159
John J. Flannery, group exec., specialized businesses group
Kerry P. Brouk, v.p.
John R. Brooks, v.p.
David C. Carrington, v.p.
Alison E. Melick, v.p.
Victoria K. Wixcey, commercial banking officer
Evan B. Blum, commercial banking officer
Steven S. Sklar, commercial banking officer
Jane E. Fry, commercial banking officer
Placement of debt & equity for acquisition financing, refinancing & expansion in broadcasting, cable TV, newspaper publishing, outdoor advertising & paging industries.

R. A. MARSHALL & CO.

800 Main St.
Suite 210
Hilton Head Island, SC 29926
Phone: 803-681-5252
Fax: 803-681-5084
Robert A. (Bob) Marshall, pres.
Martha A. Marshall, v.p.
Linda R. Ferguson, associate broker
Gordon Rice, v.p.
Moira Riedel, office mgr.
Media investment analysis, appraisals & brokerage.

REGGIE MARTIN & ASSOCIATES

Box 2967
Stuart, FL 34995
Phone: 305-286-8342
Reggie Martin, pres.

Branch Office:

LOCUST HILL, VA 23092: Box G-61. Phone: 804-758-4214. Ron Jones, associate
Brokers of radio & TV stations, specializing in Florida & the Southeast.

MARTZ CABLE ASSOCIATES

8400 E. Prentice Ave.
Suite 500
Englewood, CO 80111
Phone: 303-793-3115
Fax: 303-793-3111

Charles R. Martz, pres.
James B. Sullivan, v.p.
Cable TV brokerage & investment banking.

THE McDERMOTT GROUP INC.

3100 Bank of California Building
900 Fourth Avenue
Seattle, WA 98164
Phone: 206-622-3424
Fax: 206-622-9986
Gerald B. Dennon
Brokerage, appraisals & consulting to radio, TV & cable industries.

R. E. MEADOR & ASSOCIATES

Box 36
Lexington, MO 64067
Phones: 816-259-2544; 816-455-0001
Ralph E. Meador, pres.
TV, radio & cable TV consulting, appraisals & brokerage.

MEDIA ACQUISITION INC.

Box 1586
De Land, FL 32721-1586
Phone: 904-734-9355
Robert Brown, pres.

Branch Office:

INDIALANTIC, FL 32902: 2276 Venetia Place. Phone: 407-777-9763. Jack Hoskins, v.p.
TV, radio & cable TV consultants & brokers.

MEDIA MARK CORP.

Box 1739
Hot Springs, AR 71902
Phone: 501-525-4600
Bob Gibson, pres.

MEDIA PROPERTIES INC.

115 Retiro Way
San Francisco, CA 94123
Phone: 415-563-4411
John F. Hardesty, pres.
Consultations & appraisals for radio & TV.

MEDIA SALES INC.

100 Timber Oak Court, Suite B-3
Box 4463
Lynchburg, VA 24502
Phone: 804-239-0400
Victor C. Bosiger, pres.
C. Wayne Campbell, exec. v.p.
Media brokerage, construction & consulting.

MERCHANTS NATIONAL BANK & TRUST CO. OF INDIANAPOLIS

One Merchants Plaza
Suite 200E
Indianapolis, IN 46255
Phone: 317-267-7920
Telex: 317-267-8889
Otto N. Frenzel III, chmn.
James D. Massey, vice chmn.
James W. Magee, pres.
William E. Kennedy, v.p.

Brokerage & Financing

Financing for cable TV: New builds, upgrades, rebuilds & acquisitions. Cash management services & radio station financing for existing properties.

MERION ASSOCIATES

1380 Glenbrook Rd.
Box 3036
Meadowbrook, PA 19046
Phone: 215-884-8698
Samuel M. Merion, pres.
Consultants providing franchising, refinancing, financial planning, operations, expert testimony, appraisal & brokerage services.

MICHIGAN NATIONAL BANK

1650 Research Dr.
Troy, MI 48099
Phone: 313-680-3279
Elizabeth Wysocki, v.p.

MINORITY BROADCAST INVESTMENT CORP.

450 M St. SW
Washington, DC 20024
Phone: 202-479-0878
Walter L. Threadgill, pres.-chief exec. officer
E. Juanita Thomas, asst. treas.
Venture capital.

MITCHELL & ASSOCIATES INC.

1939 Bayou Dr.
Shreveport, LA 71105
Phones: 318-868-5409; 314-869-1301
John Mitchell, pres.
Joe Miot, v.p.
Radio, TV & cable brokerage, consulting & appraisals.

MONY FINANCIAL SERVICES

1740 Broadway
New York, NY 10019
Phone: 212-708-2000
Thomas M. Donohue, v.p. (708-2651)
Lorraine DeBona, dir. (408-2651)
Evan D. Ladouceur, investment analyst
Susan L. Callahan, investment analyst (708-3090)
Lenders & investors in broadcasting & cable TV industries.

GEORGE MOORE & ASSOCIATES INC.

1040 North Dallas Bank Tower
12900 Preston Rd.
Dallas, TX 75230
Phone: 214-661-8970
W. James Moore, pres.

Branch Offices:

HOUSTON, TX 77057: 2767 Briargrove.
Phone: 713-784-0238. Dave Garland, v.p.

LAS VEGAS, NV 89102: 2600 S. Rainbow Blvd., Suite 204. Phone: 702-368-1236. Dave Grace, v.p.
Radio, TV station & newspaper brokers & appraisers.

KENNETH MURCHISON & CO.

4101 McEwen
Suite 800
Dallas, TX 75234
Phones: 214-458-0080; 800-325-8563
Carolyne C. Mendez
CATV insurance brokers, including bonds & coverage for franchise agreements.

NARRAGANSETT CAPITAL INC.

50 Kennedy Plaza
Fleet Center
Providence, RI 02903
Phone: 401-751-1000

NATIONAL WESTMINSTER BANK USA

(Media Department)
175 Water St.
New York, NY 10038

Phone: 212-602-2633
Elizabeth F. Hope, v.p.
Broadcast & cable financing.

NCNB TEXAS

325 N. St. Paul St.
Box 655961
Dallas, TX 75265-5961
Phone: 214-922-7894
Telex: 214-922-7309
Phyllis B. Riggins, sr. v.p.
Sarah W. Rathjen, v.p.
Brian D. Corum, v.p.
Thomas E. Carter, v.p.
Heather D. Evans, asst. v.p.
Karen B. Fisher, asst. v.p.
Doug S. Stuart, asst. v.p.
Kathryn L. Way, banking officer
Carla Woltemath, banking officer
Katherine W. Glista, banking officer
Radio & TV acquisition financing; construction, rebuild & acquisition financing for cable TV.

GEORGE NORMAN & CO. INC.

Box 309
Davenport, IA 52805
Phone: 319-322-0131
George B. Norman
Radio station, TV & newspaper brokers.

ORNSTEIN COMMUNICATIONS ASSOCIATES INC.

5 Tulip Lane
New Rochelle, NY 10804
Phone: 914-235-7660
Herb Ornstein, pres.
Financing & refinancing for cable systems, acquisition & brokerage services, financial consulting services including feasibility studies, financial projections & operations analysis.

PAINEWEBBER INC.

(Communications Financing Division)
1285 Ave. of the Americas
New York, NY 10019
Phone: 212-713-3684
E. F. Dugan, managing dir.

PARK LEASING CO.

611 Fifth Ave.
Box 1719
Des Moines, IA 50306
Phone: 515-288-1023
Robert Arnold, chmn.

PENNSYLVANIA GROWTH INVESTMENT CORP.

1000 RIDC Plaza
Pittsburgh, PA 15238
Phone: 412-963-9339
William L. Mosenson, pres.
Cable system financing & leveraged buyouts of broadcast properties.

DONALD A. PERRY & ASSOCIATES INC.

Summerville Plantation
Rte. 616, Box 857
Gloucester, VA 23061
Phone: 804-877-4367
Donald A. Perry, pres. & chief exec. officer
W. Kelvin Bowles, v.p.
Patricia Gibbs, v.p.
L. W. (Duff) Kilewer, v.p.
Brokers & consultants to the communications industry. Financial sources available.

PHILADELPHIA NATIONAL BANK

(Communications Financing Division)
Broad & Chestnut Sts.
F.C. 1-7-51
Philadelphia, PA 19101
Phone: 215-973-3929

PHILIPS CREDIT CORP.

100 East 42nd St.
New York, NY 10017
Phone: 212-850-5160
Telex: 62562 (Phipps)

TWX: 127391 NAPhilips
J. Walter Corcoran, pres.
William King, v.p.-treas.
Beth V. Walman, v.p.-gen. counsel
Financing of acquisitions & construction of TV, radio & cable projects.

PHOENIX CABLE INC.

100 Colony Square
Suite 200
Atlanta, GA 30361
Phone: 404-872-2406
Fax: 404-876-1729
Ron Demer, sr. v.p.
Senior & subordinated loans, equipment leases & financing for franchised and private cable operators, radio & TV broadcasters.

JOHN L. PIERCE ASSOCIATES INC.

7075 Industrial Rd.
Box 863
Florence, KY 41042
Phones: 606-727-8323; 606-727-8357
Fax: 606-727-4006
John L. Pierce, broker
Laura E. Rubin, associate broker
Media brokerage, specializing in radio & television.

PITTSBURGH NATIONAL BANK

(Communications Financing Division)
Fifth Ave. & Wood St.
Pittsburgh, PA 15265
Phone: 412-762-2480
Fax: 412-762-4099
Provides a full range of financial services to communications companies throughout the United States.

PROVIDENT NATIONAL BANK

(Communications Financing Division)
Broad & Chestnut Sts.
Philadelphia, PA 19101
Phone: 215-585-5961

PRW & ASSOCIATES

Box 3127
South Padre Island, TX 78597
Phone: 512-544-5409

PYMS CABLE BROKERAGE INC.

222 Milwaukee St.
Suite 302
Denver, CO 80206
Phone: 303-388-8168
Fax: 303-388-9057
Pamela Pyms, pres.
Cable TV brokerage.

QUESTSTAR

Box 9602
McLean, VA 22102
Phone: 703-759-9090
Ron Ninowski, pres.
Horace W. Gross, dir.
Mark S. Fowler, dir.
Harold A. Christiansen, dir.
Full service investment banking, ratings analysis, marketing research; financial & operational management company.

RADIO'S RELIABLE RESOURCES

630 Park Lane
2nd Floor
Philadelphia, PA 19144-3713
Phone: 215-849-3997
Franklin O. Pease, pres.
J. K. Sperling, sales mgr.
A. P. Taylor, foreign consultant
A. E. Pease, office mgr.
Brokerage & financing; management & general consulting; personnel searches; minority assistance; site analysis; TV rights, market research.

STAN RAYMOND & ASSOCIATES INC.

2400 Herodian Way
Suite 150
Atlanta, GA 30080

Phone: 404-956-7060
Stan Raymond, pres.
Nick Imbomone, v.p.
Nancy B. Raymond, secy.
Appraisers, brokers & consultants for radio, TV & cable properties.

PAUL E. REID CO.

Box 2669
La Grange, GA 30240
Phones: 404-883-7693; 404-882-1214
Paul E. Reid, pres.
Media brokerage, consulting & financing.

GERALD D. REILLY

12 Taconic Rd.
Greenwich, CT 06830
Phone: 203-622-0599
Broker & consultant for newspapers, magazines, radio, TV & cable.

CECIL L. RICHARDS INC., MEDIA BROKERS

7700 Leesburg Pike
Suite 408
Falls Church, VA 22043
Phone: 703-821-2552
Fax: 703-356-4718
Cecil L. Richards, pres.
Bruce A. Houston, associate

Branch Office:

CHICAGO: 540 Frontage Rd., Suite 320, Northfield, IL 60093. Phone: 312-441-7200. Fax: 708-441-7262. Lee M. Hague, associate
Negotiations & appraisals.

RITZEL COMMUNICATIONS INC.

5702 S. Kalispell Court
Aurora, CO 80015
Phone: 303-699-8555
Lana Miller Ritzel, pres.
Thomas K. Ritzel
Mergers, acquisitions & appraisals of cable TV companies & tower sites.

GEORGE ROMANO LTD.

8311 N. Rose Marie Lane
Tucson, AZ 86741
Phone: 602-297-6153
George Romano, pres.
Brokers & consultants to radio, TV, cable, newspaper & magazine industries.

ROBERT W. ROUNSAVILLE & ASSOCIATES

3104 Shadowlawn Ave. NE
Box 11898
Atlanta, GA 30355
Phones: 404-261-3000; 800-531-1500
Robert W. Rounsaville, pres.
Mary B. Bush, exec. v.p.
TV, radio, cable TV & newspaper brokers.

RUNKLE, NILSON & CO. INC.

Box 1826
Boise, ID 83701-1826
Phone: 208-286-7676
John Runkle, pres.

Branch Office:

BOULDER, CO 80303: 126 Barcelona Dr. Phone: 303-494-0254. Stanley E. Nilson
Consultants & brokers for TV, radio & MDS stations & CPs; cable TV systems & franchises.

SANDERS & CO.

1900 Emery St. NW
Suite 206
Atlanta, GA 30318
Phone: 404-355-6800
Fax: 404-355-7600
William H. Sanders, pres.
Helen Stimpert, v.p.
Debt & equity financing for broadcasters & cable operators.



EDWIN TORNBERG & COMPANY, INC.

Negotiators For The Purchase And Sale Of
Radio And TV Stations • CATV • Appraisers
P.O. Box 55298 Washington, DC 20011
(202)291-8700

SANDLER CAPITAL MANAGEMENT

1114 Ave. of the Americas
38th Floor
New York, NY 10036
Phone: 212-391-8200
Harvey Sandler, gen. partner
Barry Lewis, gen. partner
John Komreich, gen. partner

SECURITY PACIFIC MERCHANT BANK

333 S. Hope St.
H14-60
Los Angeles, CA 90071
Phone: 213-345-6906
Fax: 213-617-2915
Zelbie Trogden, managing dir.
Caron Brandlin, v.p. (213-345-4647)
Linda Carper, v.p. (212-836-5445)

SHAWMUT BANK OF BOSTON N.A.

One Federal St.
32nd Floor
Boston, MA 02210
Phone: 212-682-3754
Alice Frenzt, group v.p./communications
lending
Communications financing.

SHEFFNER & McCARDELL BROKERAGE & ENGINEERING

1600 E. Desert Inn Rd.
Suite 205
Las Vegas, NV 89109
Phones: 702-733-3040; 702-362-0037
Cam Sheffner, pres.
Dennis McCardell, v.p.
Buy & sell CATV, SMATV & MATV systems;
financial consulting; appraisals; expert
witness testimony; franchising & re-franchising
assistance; venture capital; mergers; joint
ventures.

BARRY SHERMAN & ASSOCIATES INC.

1828 L St. NW
Suite 300
Washington, DC 20036
Phone: 202-429-0658
Telex: 202-862-0658
Barry Sherman, pres.
Muriel Levin, v.p.
Harvey Hudson, consultant

Branch Office:

SARASOTA: 2386 Bal Harbour Dr. Venice, FL
34293. Phone: 813-497-3325. H. Walter
Westman, associate
Media brokers, financial & management
consulting.

GORDON SHERMAN & ASSOCIATES INC.

2000 W. Glades Rd.
Suite 206
Boca Raton, FL 33431
Phone: 407-395-7003
Fax: 407-395-7002
Gordon Sherman, pres.

Alan E. Sherman, v.p.
Jay I. Sherman, v.p.

Branch Office:

DALLAS, TX 75252: 17304 Preston Rd.,
Dominion Plaza, Suite 570. Phone:
214-380-0600.
Brokers, appraisers & financial consultants
for cable systems, TV & radio stations.

BURT SHERWOOD INC.

3125 Maple Leaf Dr.
Glenview, IL 60025
Phone: 312-272-4970
Burt Sherwood, pres.
Radio & television station sales.

SILLERMAN-MAGEE COMMUNICA- TIONS MANAGEMENT CORP.

150 East 58th St.
New York, NY 10155
Phone: 212-980-4455
Fax: 212-980-4658
Robert F.X. Sillerman, chmn. & chief exec.
officer
William G. Magee, pres. & chief operating
officer
Howard J. Tytel, exec. v.p.
Investors in & investment bankers to the com-
munications industry.

BILL SIMS

121 Sandoval
Santa Fe, NM 87501
Phone: 505-983-5878

SOCIETY NATIONAL BANK

(Communications Division)
800 Superior Ave.
Cleveland, OH 44114
Phone: 216-689-5786
Charles P. Coon, v.p. & mgr.
Kenneth Keeler
Kathleen Mayher
Craig Pearsall

Loans to cable, radio, TV & newspaper
owners & operators.

SOUTHWESTERN MEDIA ASSOCIATES

Box 64658
Lubbock, TX 79464
Phone: 806-791-1221
Bob Clark, owner
Lloyd Senn, associate
Radio, TV & cable brokers & consultants.

HOWARD E. STARK

575 Madison Ave.
Suite 1006
New York, NY 10022
Phone: 212-355-0405
Howard E. Stark
Brokerage for large market TV & radio
stations.

STATE STREET BANK & TRUST CO.

225 Franklin St.
Boston, MA 02101
Phone: 617-654-3874

Telex: 617-654-4176
Frederic H. Morris, sr. v.p., specialized len-
ding div. (654-3368)
Kenneth J. Mooney, v.p., communications
dept. head (654-3874)
Patrick C. Barber, v.p. (654-3857)
Steven W. Harvey, v.p. (654-3021)
Craig P. Russ, asst. v.p. (654-3569)
Theodore L. Fleming, loan officer (654-3817)
Karen E. Pellegrini, loan officer (654-3248)
Lenders to cable, broadcasting & publishing
industries.

JOHN D. STEBBINS CO.

Box 30
Lake Forest, IL 60045
Phone: 312-234-4534
John D. Stebbins, pres.
Radio, TV & CATV brokerage & financing.

SUMMIT BANK OF INDIANAPOLIS

110 E. Washington St.
Indianapolis, IN 46204
Phone: 317-262-5858
Fax: 317-262-5783
Michael E. Lewis, sr. v.p.
Michael F. Zingraf, commercial loan officer
Lender to the broadcast & cable TV
industries.

SYNDICATED COMMUNICATIONS INC.

(SYNCOM)
1030 15th St. NW
Suite 203
Washington, DC 20005
Phone: 202-293-9428
Herbert P. Wilkins, pres.
Radio, TV & cable system financing.

TA ASSOCIATES

45 Milk St.
Boston, MA 02109
Phone: 617-574-6719
David D. Croll, managing partner
Richard H. Churchill Jr., general partner
William P. Collatos, general partner
Stephen F. Gormley, general partner
James F. Wade, v.p.
Christopher S. Gaffney, associate
Provide capital to entrepreneurs in the com-
munications industry: TV, radio, cable TV,
MMDS, cellular radio, paging, outdoor adver-
tising, security monitoring & publishing.
Equity and subordinated debt investment.

TELEVISION CABLE COMMUNICATIONS

2666 Gracie Dr.
De Land, FL 32724
Phone: 904-736-7161
Edward P. Whitney, pres.
CATV brokerage, consulting & management.

THOBEN-VANHUSS & ASSOCIATES INC.

107 N. Pennsylvania St.
Suite 503
Indianapolis, IN 46204
Phone: 317-636-1016
Fax: 317-637-2209
William K. VanHuss, chmn.

Phillip M. Thoben, pres.
William R. Rice, v.p.
Edwin D. Brubeck Jr., v.p.
Brokerage & debt placement services for
broadcast & cable industries.

H. ERWIN THOMPSON ASSOCIATES INC.

1705 Oak St.
Suite 1, Oak Street Plaza
Myrtle Beach, SC 29577
Phone: 803-626-7623
Fax: 803-626-7627
H. Erwin Thompson, pres.
Jamie Grosso, media specialist

Branch Office:

FLORENCE, SC 29501: Martin, Thompson &
Wilkinson, 181 E. Evans St., BTC-122 Suite
304. Phone: 803-664-2880. Robert Vassy,
media specialist
Radio, TV and cable TV broker & consultant.

PAT THOMPSON CO.

5613 D.T.C. Pkwy.
Suite 300
Englewood, CO 80111
Phone: 303-779-0880
Telex: 303-220-8029
Pat Thompson, chief exec. officer
Frank R. Neukomm, v.p.
Cable TV, SMATV, radio & paging appraisals,
brokerage & financing.

THOMSON MCKINNON SECURITIES INC.

Financial Square
19th Floor
New York, NY 10005
Phone: 212-804-6743
Troy Taylor, associate, corporate finance dept.
Investment bankers for the communications
industry: Cable TV, TV & radio. Mergers/ac-
quisitions; placement of long, intermediate
or short-term senior & subordinated debt;
equity or quasi-equity securities.

THE THORBURN CO.

410 Sandalwood Dr.
Atlanta, GA 30338
Phone: 404-998-1080
Robert M. Thorburn, pres.
Martha S. Thorburn, v.p.
Brokerage, appraisals & financing.

★ EDWIN TORNBERG & CO. INC.

Box 55298
Washington, DC 20011
Phone: 202-291-8700
Fax: 202-829-1590
Edwin Tornberg, pres.
Brokers, appraisers & consultants for radio
& TV stations & cable systems.

Brokerage & Financing

UNUM LIFE INSURANCE CO.

(Communications Financing Division)
2211 Congress St.
Portland, ME 04112
Phone: 207-770-9082

VALLEY NATIONAL BANK

(Corporate Banking Dept.)
2 East Congress
Tucson, AZ 85701
Phone: 602-792-7266

VALUATION RESEARCH CORP.

411 E. Wisconsin Ave.
Milwaukee, WI 53202-4495
Phone: 800-558-1546
James R. Scott, pres.
Fair market appraisals, fairness opinions, pre-acquisition feasibility studies, negotiation assistance & tax planning. Offices in principal cities.

VERONIS, SUHLER & ASSOCIATES INC.

350 Park Ave.
New York, NY 10022
Phone: 212-935-4990
John J. Veronis, chmn.
John S. Suhler, pres.
Marvin L. Shapiro, exec. v.p.
James E. Boddorf, exec. v.p.
Anthony M. Schulte, exec. v.p.
J. Michael Hadley, sr. v.p.
Jeffrey T. Stevenson, sr. v.p.
Paul E. Hale, v.p.
David C. Lamb, v.p.
Walter Hunnewell Jr., associate
Investment bankers to the communications, media, entertainment & information industries, specializing in mergers & acquisitions, buyout financing, development of joint venture & new venture start-ups, sale of properties & companies.

VONOELL & CO.

3500 NCNB Plaza
Box 18930

Charlotte, NC 28218
Phone: 704-364-4600
John H. Vondell Jr.
Frederick S. Payne, associate
Start-up & management consulting, appraisals & brokerage for telecommunications properties including radio, TV, CATV, SMATV & telephone companies.

WALKER MEDIA INC.

7316 Manatee Ave.
Suite 110
Bradenton, FL 34209
Phone: 813-794-1348
John F. Hurlbut, broker
Appraisers & consultants for radio & TV stations, cable systems, newspapers & magazines; management consulting, asset evaluations & market feasibility studies.

WALLER CAPITAL CORP.

30 Rockefeller Plaza
Suite 4350
New York, NY 10112
Phone: 212-632-3600
John W. Waller III, pres.
Andrew J. Armstrong Jr., sr. v.p.
Richard H. Patterson, v.p.
Thomas M. Grimes, v.p.
John T. Woodruff, v.p.
Financing & investment services to cable TV industry, specializing in cable TV mergers & acquisitions, buyout financing, raising debt & equity.

J. N. WELLS & COMPANY INC.

17 West 075 Monticello Rd.
Lombard, IL 60148-5123
Phones: 708-916-6491; 708-916-6492;
708-916-6493
Fax: 708-571-3959
Joseph N. Wells, pres.
Charles Chauncey Wells, exec. v.p.
Jonathan (Scott) Wells, v.p.
Joseph P. Tito, v.p.
Lloyd Q. (Swede) Swenson, v.p.

Financial consulting and brokerage in radio, television, newspapers, free circulation newspapers, CATV, SMATV & MATV.

WELLS FARGO BANK

333 S. Grande Ave.
Los Angeles, CA 90017
Phone: 213-253-3300
John Bowman, v.p.

EDWARD WETTER & CO. INC.

1000 Chesapeake Dr.
Havre de Grace, MD 21078
Phone: 301-939-5555
Edward Wetter, pres.
Specialists in TV, radio & cable system appraisals. Media brokers.

WILKINS & ASSOCIATES

Box 1714
Spartanburg, SC 29304
Phone: 803-582-1849

WLM CONSULTANTS

Box 353
Calais, ME 04619-0353
Phones: 506-529-8887; 506-529-3847;
506-529-4214 (24-hr. answering service)
Fax: 506-529-3088
William Lee Mockbee P.C., pres. & sr. partner
Bonnie G. Mockbee, v.p. & sr. partner
Gail Anthony, operations asst.
Gayle Doncaster, sr. exec. asst.
Patricia Swansburg, exec. asst.
Gene Walsh, video/audio production supervisor
Russell B. Butler, administrative asst.
Chris G. Flemming, mgr., computer services

Branch Office:

BOSTON: The Bruen Bldg., 111 Cherry St.
Ashland, MA 01721.

Canadian Office:

ST. ANDREWS, NB EOG 2X0: Box 489. Phone: 506-529-8887. Fax: 506-529-3088.

Full service radio, TV & cable brokerage & consulting, including programming, research, management, promotion, employee seminars & training, sales & station function planning work, focus group testing & market evaluations & analysis.

★ WOOD & CO. INC.

431 Dhio Pike
Suite 210 N
Cincinnati, OH 45255
Phone: 513-528-7373
Larry C. Wood, pres.
M. A. (Pete) Dennis, research analyst

Branch Office:

DENVER, CO 80209: 880 S. Steele St. Phone: 303-733-8684. Robert B. Ridder, v.p.
TV, radio, cable & newspaper brokerage & financing. Confidential merger & acquisition negotiation & broadcast station appraisals.

WALTER S. WYDRO CONSULTANTS

4 Terry Dr.
The Atrium, Suite No. 10
Newtown, PA 18940
Phone: 215-860-2288
Fax: 215-860-5502
Walter S. Wydro, pres.
Alicia A. Thome, v.p.
Financial, brokerage, management, engineering services for broadcast, cable TV & cellular radio industries.

STEVE WYMAN & ASSOCIATES INC.

Box 70033
Marietta, GA 30007-0033
Phone: 404-977-4410
Steve Wyman, pres.
Executive search, consulting & brokerage.



LARRY C. WOOD
431 Ohio Pike, Suite 210 N
Cincinnati, Ohio 45255
(513) 528-7373




ROBERT B. RIDDER, JR.
880 South Steele
Denver, Colorado 80209
(303) 733-8684

EXPERIENCE

INTEGRITY

DISCRETION



Broadcast Brokerage & Financing

Manufacturers and Suppliers of Broadcasting & Cable Television Equipment

AARMOR CASE

2100 Lapo Rd.
Lake Odessa, MI 48849
Phones: 616-374-5431; 616-374-5651
Steven J. Catlin, pres.
David Hall, sales
Designs & manufactures reusable shipping, carrying & handling cases, containers, electronics mobile racks, custom cases, rack pods and transpods.

AARON SCRAP METALS INC.

Box 607066
Orlando, FL 32860-7066
Phone: 305-293-6584
Robert J. Gamson, pres.

ABEKAS VIDEO SYSTEMS INC.

101 Galveston Dr.
Redwood City, CA 94063
Phone: 415-369-5111
Fax: 415-369-4777
B. Yeshwant Kamath, pres. & chief exec. officer
Phil Bennett, v.p., engineering
Paul Hansel, v.p., sales & mktg.
Mark Pinkel, mktg. mgr.
Manufactures & markets digital video equipment: Still stores, digital special effects, digital disk recorders, digital character generators & digital switchers.

ACOUSTIC SYSTEMS

415 E. Saint Elmo Rd.
Box 3610
Austin, TX 78764
Phones: 512-444-1961; 800-531-5412
Fax: 512-444-2282
Telex: 767119
Jeff Schmitt, pres.
Bill Weitzenkorn, v.p.
Tim Jarvis, industrial mktg. mgr.
Prefabricated, acoustic broadcast, recording & production studios.

ACRODYNE INDUSTRIES INC.

516 Township Line Rd.
Blue Bell, PA 19422
Phones: 215-542-7000; 800-523-2596
Fax: 215-540-5837
Telex: 846358
Marshall Smith, pres.
Dan Traynor, v.p.
Tim Hulick, v.p., engineering
John Delissio, v.p., sales & mktg.
Joe Wozniak, sales & mktg. mgr.
Dave White, sales engineer
TV transmitters, LPTV transmitters, translators, antennas and complete RF systems.

ACS INC.

3365 Verdugo Rd.
Los Angeles, CA 90065
Phone: 213-257-0878
Emile J. Petre, gen. mgr.
Wireless & condenser microphones, loudspeakers, drivers, calibration exciters, test calibrators.

ADAMS-RUSSELL ELECTRONICS CO. INC.—See Arvis Corp. Inc.

ADAMS-SMITH

34 Tower St.
Hudson, MA 01749

Phone: 508-562-3801
Fax: 508-568-0404
Telex: 920 087
Andrew Simon, pres.
Time code, tape synchronizing & audio-for-video editing equipment.

ADAPT COMMUNICATION SUPPLY CO. INC.

138 Prospect Ave.
Hewlett, NY 11557
Phones: 516-593-1790; 800-232-7826
Fax: 516-593-1806
Daniel E. Pelz, pres. & national sales mgr.
Andrea M. Pelz, corp. secy.
Malisa B. Saffioti, sales
Jacqueline K. Van Helden, operations mgr.
Judith A. Brereton, customer service
Jeannie Brooker, customer service
Full line distributor of cable television equipment specializing in connectors, drop material, coaxial cable, traps & security devices, grounding materials, tools & safety equipment, heat shrink & enclosures.

AOC TELECOMMUNICATIONS INC.

4900 West 78th St.
Minneapolis, MN 55435
Phones: 612-835-6800; 800-255-3891
Fax: 612-893-3292
Telex: 29-0321
C. M. Denny, pres.
D. A. Leese, v.p., sales & mktg.
John M. Grubb, mgr., mktg. services
Designs, manufactures & markets full line of optical, electromechanical & electronic products for the telecommunications, broadcast & data communications industries.

ADELPHON INC.

100 Covelo
Box 7256
Fort Worth, TX 76111
Phone: 817-335-8666
Fax: 817-335-2171
H. J. McGinnis P.E., pres.
Weldon Irby, v.p.
Manufactures guyed & self supporting towers & rapid deployment masts.

ADM TECHNOLOGY INC.

1626 E. Big Beaver Rd.
Troy, MI 48007-2525
Phone: 313-524-2100
Fax: 313-524-0039
Telex: 231114 ADMDESIGN TRMI
Robert A. Bloom, pres.
Eric Roe Johnson, v.p., sales & mktg.
Manufacturer of audio consoles & related components for radio, TV, film & video post-production.

ADRIAN STEEL CO.

906 James St.
Adrian, MI 49221
Phone: 517-265-6194
Fax: 517-265-5834
Harley J. Westfall, pres.
Lynn Baugh, sales mgr.
Mark S. Hassel, regional sales mgr.
Service van interior equipment, safety/security partitions & ladder racks, drawer units, bins & shelving for vans, minivans & pickups.

ADVANCED DESIGNS CORP.

804 N. College Ave.
Bloomington, IN 47401
Phone: 812-333-1922
Fax: 812-333-2030
Martin Reiss, pres.
Diane Braun, sales & mktg.
Manufacturer of doppler weather radar, remote color weather radar display systems, computer graphics software.

ADVANCED MUSIC SYSTEMS

AMS Industries Inc.
3827 Stone Way North
Seattle, WA 98103
Phone: 206-633-1956
Fax: 206-547-6890
Telex: 4900001180
Nigel Branwell, pres.
Designers & manufacturers of digital audio processing equipment including digital delays, reverbs, pitch changers, audio/video synchronizers and hard-disk based digital recording & editing systems.

ADWAR VIDEO CORP.

2370 Merrick Rd.
Bellmore, NY 11710
Phones: 516-785-1200; 800-344-1414
Fax: 516-785-1348
Samuel Adwar, pres.
Trudy Adwar, v.p.
Avnor Dror, chief engineer
Perry Silverman, service mgr.
Michael Adwar, editor
Sales, service & rentals of major brands of video equipment, accessories, videotapes & videocassettes. Custom modifications, color and b&w hip switcher, automatic editor, chroma keyer. Film duplication & editing. Film-video transfer. Production.

AEG BAYLY INC.

167 Hunt St.
Ajax, Ont. L1S 1P6
Canada
Phone: 416-683-8200
Fax: 416-683-0186
Telex: 06981293
D. E. Carl, pres.
S. Higgins, div. mgr., broadcast & RF products
Allan P. Proctor, sales
FM broadcast transmitters & digital program audio channel equipment.

AERO-LIFT

Div. of T. J. Bentley Inc.
15 Fairfield Place
West Caldwell, NJ 07009
Phone: 201-575-7484
Fax: 201-575-7023
Peter P. Bentley, pres.
Aerial towers, bucket lifts & platforms; telescopic, articulating & vertical lifts.

A. F. ASSOCIATES INC.

100 Stonehurst Court
Northvale, NJ 07647
Phone: 201-767-1201
Fax: 201-784-8637
Telex: 642-107
Arnold Ferolito, pres.
Louis Siracusano, exec. v.p.
Tom Canavan, v.p. & gen. mgr.

Richard Lunniss, v.p., sales
Marc Bressack, mgr., product sales
Meryl Altman, mgr., system sales
Vince Jazimak, mgr., west coast sales
Turnkey television systems; remote vehicles; compilation/cart systems; television standards converters; robotic remote control camera systems.

AGFA CORP.

(Photo Division-Magnetic Tape Products)
100 Challenger Rd.
Ridgefield Park, NJ 07660
Phone: 201-440-2500
Fax: 201-342-4742
Telex: 1344410
Cables: AGFAGEVA RP
Helge Wehmeier, pres.
John McGlynn, exec. v.p.
Maria A. Curry, v.p. & gen. mgr.
Andrew Da Pozzo, national sales mgr.
Chris Emery, national mktg. mgr., magnetic tape products
Teri Sosa, mktg. communications mgr.
John Mattarazo, national tech. mgr.
Kathleen Smyth, controller

Branch Offices:

NEW YORK/NEW JERSEY: 100 Challenger Rd., Ridgefield Park, NJ 07660. Phone: 201-440-2662

ATLANTA, GA 30339: 380 Interstate North, Suite 200. Phone: 404-955-4326

CHICAGO: 2803 Butterfield Rd., Suite 200, Oak Brook, IL 60521. Phone: 312-242-1951

DALLAS: 4251 West Hwy. 114, Irving, TX 75063. Phone: 214-258-1441

LOS ANGELES, CA 90067: 1801 Century Park East. Phone: 213-552-9622

SAN FRANCISCO: 601 Gateway Blvd., Suite 500, South San Francisco, CA 94080. Phone: 415-589-0700

Manufacturers of audio & video tapes for professional & industrial markets

AIRTRON

(Div. of Litton Systems Inc.)
200 E. Hanover Ave.
Morris Plains, NJ 07950
Phone: 201-539-5500
TWX: 710-986-7473
Joseph J. LoSchiavo, pres.
Maurice Grosso, national sales mgr.
Manufacturer of microwave components, waveguide & RF subsystems.

AKAI

800 W. Artesia Blvd.
Compton, CA 90220
Phone: 213-537-8765
C. E. Phillips, exec. v.p.
M. W. Wiggins, v.p., sales
Manufacturer of home type VHS video recorders.

AKG ACOUSTICS INC.

77 Selleck St.
Stamford, CT 06902
Phone: 203-348-2121
Fax: 203-324-1942
Telex: 285481
S. Richard Ravich, pres.

Manufacturers & Suppliers

Robert Netter Jr., v.p., finance
Derek Pilkington, v.p., operations/engineering
Timothy Derwallis, technical sales coordinator
John T. Pynch, service mgr.
Manufacturer of professional microphones, headphones, digital delays, digital reverbs, headphone and phono cartridges, microphone stands & booms & signal processors.

ALAMAR ELECTRONICS USA INC.

489 Division St.
Campbell, CA 95008
Phone: 408-866-9373
Fax: 408-866-4367
Douglas A. Hurrell, pres.
Donald Power, dir. of mktg.
Henry Votsmier, sales
Automation & remote control products.

ALCESTIS OISTRIBUTION CO.

Box 239
Grantville, PA 17028-0239
Phone: 717-469-0777
Phyllis A. Devine, gen. mgr.
Distributor of trailers, accessories, tools & equipment.

ALDEN ELECTRONICS INC.

40 Washington St.
Westborough, MA 01581
Phone: 508-366-8851
Fax: 508-898-3511
Telex: 94-8404
Joseph H. Girouard, pres.
Lawrence A. Farrington, v.p.
John P. Carlson, mgr., advertising & sales promotion
Manufactures, sells & leases color weather graphic display systems for live weather satellite pictures or computer derived weather graphics & live weather radar pictures, analog & digital facsimile weather chart recorders & scanners, marine radiofacsimile weather chart recorders & facsimile communications systems.

ALEXANDER BATTERIES

Box 1508
Mason City, IA 50401
Phones: 800-247-1821; 515-423-8955
Fax: 515-423-1644
Telex: 3719855
Richard Alexandres, pres.
Steve Alexandres, v.p.
Bill Sapp, national sales mgr.
Karol Keppy, advertising mgr.
Battery products for most major brands of VTR equipment. Battery chargers & LED-readout battery analyzers/conditioners.

ALFORD MANUFACTURING CO.

32 Sixth Rd.
Woburn, MA 01801
Phone: 617-935-8610
Fax: 617-933-4512
TWX: 710-348-1063
Andrew Alford, pres.
Fred Abel, principal engineer & sales
Manufacturers of RF instruments & components used in RF measurements, slotted lines, tuners, biased tees.

ALIAS RESEARCH INC.

110 Richmond St. East
Suite 504
Toronto, Ont. M5C 1P1
Canada
Phone: 416-362-9181
Fax: 416-362-0630
Stephen Bingham, pres.
Dave Macrae, v.p., sales
Keith Raymond, mktg. mgr.
Supplier of 3-D computer graphics systems for video animation. Interfaces to major peripherals.

ALLEN AVIONICS INC.

224 East Second St.
Box 350
Mineola, NY 11501
Phone: 516-248-8080
Fax: 516-747-6724
A. K. Allen, pres.
Richard Mintz, v.p.
James Lyons, v.p., engineering
Manufacturer of delay lines, LC filters, hum eliminators, networks & distribution amplifiers.

ALLIEO BROADCAST EQUIPMENT CORP.

3712 National Rd. West
Box 1487
Richmond, IN 47375
Phone: 317-962-8596
Fax: 317-962-8961
Telex: 819-345-1394
Roy M. Ridge, pres.
Marvin N. Nickel, v.p., operations
Tom Harle, mgr., radio studio sales
Jeff Nordstrom, mgr., satellite sales

Sales Offices-Radio Studio Equipment:
ATLANTA: 4405 Mall Blvd., Suite 125, Union City, GA 30291. Fax: 404-964-2820

CHICAGO: 5215 Old Orchard Rd., Suite 970, Skokie, IL 60077. Fax: 312-470-9017

DALLAS: 1101 E. Plano Pkwy., Suite B, Plano, TX 75074. Phone: 214-423-8667. Fax: 214-578-9162

LOS ANGELES: 3808 Riverside Dr., Suite 203, Burbank, CA 91508. Phone: 818-843-5052. Fax: 818-843-5145

Sales Offices-Systems:

NEWPORT BEACH, CA 92660: 4500 Campus Dr., Suite 202. Phone: 714-752-6664. Fax: 714-752-0855. Chuck Rockhill

BRYAN, TX 77805-4551: Box 4551. Phone: 409-846-8244. Fax: 409-268-0113. Steve Sampson

Distributor of radio & satellite products from over 250 manufacturers. U.S. distributor of Harris radio transmission equipment. Offers complete planning & installation services from single broadcast studios to complete turnkey installations.

ALLIEO ELECTRONICS

(Division of Hall-Mark Electronics)
401 E. 8th St.
Fort Worth, TX 76102
Phones: 800-433-5700; 817-336-5401
Fax: 817-336-9168
Telex: 75-8314
David A. Yaniko, pres.
Frank T. Gursky, v.p., mktg. & purchasing

Branch Offices:

ATLANTA: 6410 Atlantic Blvd., Suite 115, Norcross, GA 30071. Fax: 404-448-9654. Sheri Martin, sales mgr.

AUSTIN, TX 78721: 1514 Ed Bluestein, Suite 104. Sherry Picht, sales mgr.

BALTIMORE: 10240 Old Columbia Rd., Columbia, MD 21046. Fax: 301-381-2036. Carol Fincham, sales mgr.

BOSTON: 6 Cook St., Parkhurst Park, Billerica, MA 01821. Fax: 617-667-4129. Steve Valletta, sales mgr.

CHICAGO: 1300 Jefferson St., Suite 208, Des Plaines, IL 60016. Gloria Reczkowicz, sales mgr.

CLEVELAND: 5821 Harper Rd., Solon, OH 44139. Fax: 216-248-4803. Jean Gordon, sales mgr.

COLUMBUS: 400 E. Wilson Bridge Rd, Suite S, Worthington, OH 43085. Fax: 614-888-0767. Cheri Gilroy, sales mgr.

CONNECTICUT: 615 W. Johnson Ave., Bldg. 3, Cheshire, CT 06410. Alicia Rogers, sales mgr.

DALLAS, TX 75243: 11420 Pagemill. Fax: 214-553-4395. K. J. Beatty, sales mgr.

DENVER: 12503 E. Euclid Dr., Suite 20, Englewood, CO 80111. Fax: 303-790-4991. Kim Fischer, sales mgr.

DETROIT: 38027 Schoolcraft, Livonia, MI 48150. Fax: 313-462-1830. Laura Pepe, sales mgr.

FAIRFIELD, NJ 07006: 107 Fairfield Rd. Fax: 201-882-9389. Denise Brocato, sales mgr.

FORT LAUDERDALE: 3161 Southwest 15th St., Pompano Beach, FL 33069. Fax: 305-971-9339. D'Lu Kelly, sales mgr.

FORT WORTH, TX 76102: 401 East Eighth St. Fax: 817-336-9168. Jim Fendley, sales mgr.; Art Pierard, sales mgr.

HOUSTON: 9802 FM 1960 Bypass, Suite 180, Humble, TX 77338. Fax: 713-446-6782. Jeanie Rannefeld, sales mgr.

HUNTSVILLE, AL 35807: 4900 Bradford Dr. Fax: 205-830-2565. Vicki Harbison, sales mgr.

INDIANAPOLIS, IN 46268: 4275 West 96th St. Fax: 317-876-7165. Rob Kerr, sales mgr.

KANSAS CITY: 10809 Lakeview Ave., Lenexa, KS 66215. Fax: 913-888-0523. Lori Hoffsommer, sales mgr.

LARGO, FL: 10491 72nd Street N. Fax: 813-544-4394. Mary Mutter, sales mgr.

LOS ANGELES: 4015 Pacific Coast Hwy., Suite 205, Torrance, CA 90505. Davell Stewart, sales mgr.

MEMPHIS, TN 38115: 5830 Mt. Moriah Rd., Suite 15. Fax: 901-367-2899. Margie Cox, sales mgr.

MILWAUKEE: 16255 W. Lincoln Ave., New Berlin, WI 53151. Fax: 414-797-9259. Tim Tucker, sales mgr.

MINNEAPOLIS: 10300 Valley View Rd., Suite 101, Eden Prairie, MN 55344. Fax: 612-941-5778. Mary Lichliter, sales mgr.

MINEOLA, NY 11501: 328 Willis Ave. Sherman Weiss, sales mgr.

NASHUA, NH 03063: 154 Broad St., Suite 14. Fax: 603-883-2603. Dave Reid, sales mgr.

ORANGE COUNTY: One Mauchly Court, Irvine, CA. Fax: 714-727-6066. Connie Dean, sales mgr.

ORLANDO: 489 E. Semoran Blvd., Suite 145, Casselberry, FL 32707. Fax: 407-767-5002. Sharon Miles, sales mgr.

PHILADELPHIA: 11000 Midlantic Dr., Suite 5, Mt. Laurel, NJ 08054. Fax: 609-235-3381. Frank Kancylarz, sales mgr.

PHOENIX, AZ: 4637 South 36th Place. Fax: 602-437-2348. Greg Skuderin, sales mgr.

PITTSBURGH, PA 15237: 8150 Perry Hwy., Suite 303. Joe Smonskey, sales mgr.

POUGHKEEPSIE: Lexington Park, Route 55, Lagrangeville, NY 02540. Fax: 914-452-1448. Tina Hennes, sales mgr.

RALEIGH, NC 27804: 5234 Greens Dairy Rd. Fax: 919-878-8729. Lynn Asaki, sales mgr.

ROCHESTER: 6605 Pittsford Palmyra Rd., Blackwatch Office Park, Suite E-8, Fairport, NY 14450. Pete Elia, sales mgr.

SAN DIEGO, CA 92123: 3878 Ruffin Road, Suite B. Fax: 619-268-0209. Mary Ann Smith, sales mgr.

SAN FRANCISCO: 5035 Brandin Court, Fremont, CA 94538. Fax: 415-770-0252. Valerie Jimerfeld, sales mgr.

SEATTLE, WA 98107: 250 N.W. 39th St. Fax: 206-632-4814. Glenn Dittebrandt, sales mgr.

VIRGINIA BEACH, VA 23455: 4525 E. Honeygrove Rd., Suite 201. Fax: 804-363-9703. Kevin Lee, sales mgr.

WOOD DALE, IL 60191: 210 Mittel Dr. Fax: 312-860-0239. Patrick Sullivan, sales mgr. Distributor of industrial-type electronic parts & supplies.

ALLIED TOWER COMPANY INC.

12450 Old Galveston Rd.
Webster, TX 77598
Phone: 713-486-7691

ALPHA AUDIO AUTOMATION SYSTEMS

2049 W. Broad St.
Richmond, VA 23220
Phone: 804-358-3852
Fax: 804-358-9496
C. Nicholas Collieran Jr., pres.
Eric W. Johnson, v.p.
Spence Burton, sales & mktg.
Manufactures & distributes automated audio editing systems, featuring simultaneous multiple protocol communication, edit point determination by internal audio sample/playback, multi channel midi capabilities, internal hard disk, expanded GPI & track select.

ALPHA ELECTRONICS

1365 39th St.
Brooklyn, NY 11218
Phones: 718-633-2800; 800-221-5802

ALPHA ENGINEERING CORP.

3542 W. Northview
Phoenix, AZ 85021
Phone: 602-841-7670
William A. Rheinfelder, pres.
CATV test equipment. Amplifier alignment center. Cable TV system calibrator.

ALPHA TECHNOLOGIES INC.

3767 Alpha Way
Bellingham, WA 98226-8302
Phone: 206-647-2360
Fax: 206-671-4936
Telex: 04-356760

Canadian Branch Office:

BURNABY, B.C. V5J 5E5: 5700 Sidley St. Phone: 604-430-1476. Fax: 604-430-8908. Fred Kaiser, pres.; Robert Bridge, sales mgr. CATV standard & standby power supplies, UPS systems, battery chargers & status monitoring equipment for one-way and two-way cable systems.

ALPHA VIDEO & ELECTRONICS CO.

200 Keystone Dr.
Carnegie, PA 15106
Phone: 412-429-2000
Henry B. Lassigne, pres.
Terance M. Lassigne, v.p.

ALPHA WIRE CORP.

711 Lidgerwood Ave.
Box 711
Elizabeth, NJ 07207-0711
Phone: 201-925-8000

Telex: 6853017
 TWX: 710-996-5895
 Philip R. Cowen, chmn. & chief exec. officer
 Grant McLennan, v.p., mktg.
 Ed Gowell, v.p., sales
 Paul Messina, mktg. communications mgr.
 Manufacturer of wire, cable, tubing & interconnect products.

ALTA GROUP INC.

535 Race St.
 Suite 230
 San Jose, CA 95126
 Phone: 408-297-2582
 Fax: 408-297-1206
 Wayne J. Lee, pres.
 Frank J. Alioto, v.p., sales
 Michael O. Paiva, dir., mktg.
 Manufacturer of digital video production systems incorporating digital effects, TBC/synchronization, audio/video processing, switching & still store.

ALTRONIC RESEARCH INC.

Box 249
 Yellville, AR 72687
 Phones: 501-449-4093; 800-482-5623
 Fax: 501-449-4093 ext. 34
 Telex: 386496 ALTRONIC
 John Dyess, pres.
 Alice Milligan, sales dir.
 Doug Starkey, mktg. mgr.
 Kenneth Hemphill, plant mgr./customer service
 Air-cooled & water-cooled dummy loads from 5-kw to 200-kw; high-power non-reactive cermet resistors from 1-w to 250-kw.

AMBER ELECTRO DESIGN INC.

3391 Griffith St.
 St. Laurent, Que. H4T 1W5
 Canada
 Phones: 514-735-4105; 800-361-3697
 Fax: 514-340-1468
 Guy Lemieux, pres.
 Wayne Jones, mktg.
 Manufacturer of programmable & portable audio analyzers & noise measuring systems.

AM COMMUNICATIONS INC.

1900 AM Dr.
 Box 505
 Quakertown, PA 18951
 Phone: 215-536-1354
 Fax: 215-536-1475
 William R. Bastian, pres. & chief exec. officer
 Joseph D. Rocci, v.p., product operations
 Joseph J. Cadile, v.p., finance & administration
 David L. DeLane, v.p., data communications
 Ivan J. McDuffee, v.p., telecommunications & cable TV construction
 Mark A. Carter, regional sales mgr., products
 William Corning, regional sales mgr., CATV Design & manufacture of off-premises addressable systems designed to prevent theft of cable TV services; sophisticated status monitoring systems for the local area network and cable television markets. Aerial and underground construction of cable TV and fiber optic systems; system rebuilds and upgrades; design, construction and maintenance of broadband local area networks & design of cable systems.

AMCO ENGINEERING CO.

3801 Rose St.
 Schiller Park, IL 60176
 Phones: 312-671-6670; 800-833-3156
 Fax: 312-671-9469
 TWX: 910-227-3152
 Edwin V. Anderson, pres.
 Joseph Mack, v.p.
 Tom Anderson, gen. mgr.
 Floyd Johnson, national sales mgr.
 Robert C. Komarek, dir., mktg.
 Jim Witecha, quotations/engineering mgr.
 Gene Gibula, quotations

Modular console systems, cabinets, cooling devices & accessories.

AMCOM EQUIPMENT CORP.

78 Halloween Blvd.
 Stamford, CT 06902
 Phone: 203-323-7800

AMERICAN LIGHTWAVE SYSTEMS INC.

(ALS)
 358 Hall Ave.
 Box 1549
 Wallingford, CT 06492-1149
 Phone: 203-265-8802
 M. Farooque Mesiya, pres. & chief exec. officer
 John Holobinko, v.p., sales & mktg.
 Broadcast quality single channel and multichannel fiber optic transmission systems; VSB/AM video switching systems; off-premise 2-way addressable subscriber systems.

AMERICAN PHOTONICS INC.

71 Commerce Dr.
 Box 289
 Brookfield Center, CT 06805
 Phone: 203-755-8950
 Telex: 82-1353
 James Walyus, chief exec. officer
 James Byrne, pres.
 John T. Goehrke, product mktg. mgr.
 Manufactures fiber optic data/telecom modems, multiplexers & ethernet LAN hardware. Products include optical modems; multiplexers for asynchronous or synchronous signals; ethernet local repeaters, optical remote repeaters & network expanders; WDM couplers.

AMHERST ELECTRONIC INSTRUMENTS INC.

Box 201
 Haydenville, MA 01039
 Phone: 413-268-3030

AMPEREX ELECTRONIC CO.

Exec. Offices & Slatersville Div.:
 Providence Pike
 Box 278
 Slatersville, RI 02876
 Phone: 401-762-3800
 James Robinson, pres.
 Ed Feinberg, v.p., gen. mgr.
 Robert Carlin, v.p., sales
 Thomas E. Perry, mgr., mktg. communications

Regional Offices:

NORTHEAST: 230 Duffy Ave., Hicksville, NY 11802. Phone: 516-931-6200

SOUTHEAST: 6251 Smithpointe Blvd., Norcross, GA 30071. Phone: 404-368-2405

NORTH CENTRAL: 360 Beineris Dr., Wooddale, IL 60191. Phone: 312-860-7373

SOUTH CENTRAL: 13773 NC Expwy., Suite 1228, Dallas, TX 75243. Phone: 214-231-3481

NORTHWEST: 3000 Scott Blvd., Suite 107, Santa Clara, CA 95054. Phone: 408-727-6132

SOUTHWEST: 4281 Katella Ave., Suite 211, Las Alamos, CA 90720. Phone: 714-220-0999

TV camera tubes (30mm, 25mm, 18mm, 1/2 inch), lead oxide, antimony trisulfide & heterojunction, solid state image sensors, video modules & imaging devices, deflection assemblies & accessories.

AMPEX CORP.

401 Broadway
 Redwood City, CA 94063-3199
 Phone: 415-367-2011
 Fax: 415-367-2781
 Telex: 348464



BROADCAST & STUDIO PRODUCTS
 UHF, VHF, MMDS and
 ITFS equipment
 Turnkey Systems Since 1960
 PO Box 68 • White Haven, PA 18661 • 717-443-9575
1-800-233-6193
 FAX 717-443-9257

TWX: 910-378-5920
 Cable: Videotape Redwood City
 Max Mitchell, pres.
 Douglas Rowan, v.p. & gen. mgr., mktg., sales

Branch Offices:
 ALLENDALE, NJ 07401: 5 Pearl Court. Phone: 201-825-9600

ARLINGTON HEIGHTS, IL 60005: 719 W. Algonquin Rd. Phone: 312-593-6000

CARROLLTON, TX 75006: 3353 Earhart Dr. Phone: 214-239-1667. TWX: 910-861-4967

KENT, WA 98032: 6627 S. 191st Pl., Suite F-101. Phone: 206-251-8682

SAN FERNANDO, CA 91340-3098: 340 Parkside Dr. Phone: 818-365-8627. Fax: 818-365-6139

TUCKER, GA 30084-5709: 1872 Montreal Rd. Phone: 404-491-7112; 800-241-3258

WASHINGTON, DC: 10215 Fernwood Rd., Bethesda, MD 20834. Phone: 301-530-8800. TWX: 710-828-9689

GOLDEN, CO 80401: 581 Conference Place. Phone: 303-279-1300. Fax: 303-279-2209

Amplex International Sales Offices:
 AUSTRALIA: Amplex Australia Pty. Ltd. 55-81 Talavera Rd., Box 199, North Ryde NSW, 2113. Phone: 02-887-3333. Telex: AA-20608. 21 Terra Cotta Dr., Blackburn, Victoria. Phone: 03-877-6222. Telex: AA-34743

BELGIUM: Amplex S.A. Rue de Progres, 10, Nivelles, B-1400. Phone: 067-214-921. Telex: 574.32. Cable: Amplex Nivelles

BRAZIL: Amplex do Brazil Eletronica Ltd. Avenida Portugal 54, Urca, CEP 22291, Rio de Janeiro. Phone: 21-541-4137. Telex: 021-21828-ABEL-BR. Cable: Videotape Rio

CANADA: Amplex Canada Inc.: 1770 Argenta Rd., Mississauga, Ont. L5N 3S7. Phone: 416-821-8840. Telex: 065-28069. Cable: AMPEX MSGA. 1116 55th Ave. NE, Calgary, Alta. T2E 6Y4. Phone: 403-275-3444. Telex: 038-06828. Cable: AMPEX CGY. 729 Meloche St., Dorval, Que. H9P 2S4. Phone: 514-636-4840.

COLOMBIA: Amplex South America (ASAC). Apartado Aereo, Carrera Nr. 79-25, Bogota 29613. Phone: 236-4659. Telex: 044681. Cable: Videotape Bogota

ENGLAND: Amplex International (EAME HQ), Acre Rd., Berkshire, RG2 0QR. Phone: 073-487-5200. Telex: 847611. Cable: Amplex Reading

FRANCE: Amplex SARL Courcellor I, 2 Rue Cumonsky, 75017 Paris. Phone: 142-70-5500. Telex: 620903. Cable: Videotape Paris

WEST GERMANY: Amplex Europ GmbH, Walter-Kolb-Str. 9-11, 600 Frankfurt (Main) 70. Phone: 69-6-0580. Telex: 413774. Cable: Videotape Frankfurt

HONG KONG: Amplex World Operations S.A. 709-711 World Finance Center, (North Tower), Harbour City, Tsim, Sha Tsui, Kowloon.

Phones: 3-678051; 3-721032. Telex: 43857
 Ampex HX. Cable: Videotape Hong Kong

ITALY: Amplex Italiana S.P.A. Casella Postale 10720, Rome-EUR. Office: Via Riccardo Gigante 4, 00143 Rome. Phone: 6-500971. Telex: AMPEXR-I-680243. Cable AMPEX-ROMA. Via Cristoforo Colombo 49, 20090 Trezzano Sul Naviglio, Milano. Phone: 02-445-9551. Telex: 321246. Cable: AMPEXITAL

JAPAN: Amplex Japan Ltd. Box 15, Tokyo Ryutsu Center, 6-1-1 Heiwajima, Ota-ku, Tokyo 143. Phones: 03-767-4521/4522/4523. Telex: 02466774 AMPEXZ J (open line), TRCAJ (Ampex Net)

MEXICO: Amplex de Mexico S.A. de C.V. Aptdo. Postal No. 13-615, Cerro del Otate 133, Col. Pedregal de San Francisco Delegacion Coyoacan, Mexico, D.F. 04320. Phone: 554-9255, 658-0071. Telex: 1773951. Fax: 658-1799

NETHERLANDS: Amplex B.V. Box 9026, 3506 GA Utrecht. Office: Coloradoref 36, 3565 BV Utrecht. Phone: 030-612921. Telex: 47856. Cable: Amplex Utrecht. Fax: 30-618367

SPAIN: Amplex Trading Co. S.A., Calle Princesa, No. 47, 5th Floor C & D, Madrid 8. Phones: 241-0919/2194/2394/2870

SWEDEN: Amplex AB, Box 7056 (Rissneleden 8), S-172 07 Sundbyberg. Phone: 08-28.29.10. Telex: 10867 AMPEX S

SWITZERLAND: Amplex World Operations S.A., Box 1031, 15 Route des Arsenaux, 1701 Fribourg. Phone: 21-86-86. Telex: 94-24-21. Cable: Videotape Fribourg

VENEZUELA: OTTACCA-AMPEX, Apartado 76825, Caracas 1070-A. Phone: 782-3255. Telex: 21229 OTACCA. Cable: OTTACCA-CARACAS
 Video tape recorders, switchers, editing, graphics, special effects & still store systems, video & audio magnetic tape.

AMS INDUSTRIES INC.

3827 Stone Way North
 Seattle, WA 98103
 Phones: 206-633-1956; 206-547-6872
 Fax: 206-547-6890
 Telex: 4900001180
 Nigel Branwell, pres. & gen. mgr.
 Jim Stern, national sales mgr.

Branch Office:
 SAN FRANCISCO, CA. Phone: 707-762-4840
 Manufacturer of professional mixing consoles & microphones.

AMTEL SYSTEMS INC.

12056 Forestgate
 Dallas, TX 75243
 Phone: 213-880-9011

AMX CORP.

12056 Forestgate Dr.
 Dallas, TX 75243
 Phones: 214-644-3048; 800-222-0193
 Fax: 214-907-2053
 Telex: 709647 AMXCORP
 Scott Miller, pres.
 Chuck Cram, sales & mktg.

Manufacturers & Suppliers

Need Broadcast TV or Cable TV Mail Labels From the Factbook?

Call Information Marketing Services
703-560-0710

Remote control systems for media & environmental equipment.

KEITH ANDERSON CO.—See Television Technology Corp.

ANDIAMO INC.
11520 Warner Ave.
Box 8415
Fountain Valley, CA 92728
Phone: 714-751-8711

ANDREW CORP.
10500 W. 153rd St.
Orland Park, IL 60462
Phones: 312-349-5950; 800-255-1479
Fax: 312-349-5943
Telex: 25-3897
Cable: WERDNA, Chicago
E. J. Andrew, chmn.
Floyd L. English, pres.
Henry C. Johnson, v.p., sales, mktg. & corporate development

Sales Offices:
CANADA: Andrew Antenna Co. Ltd., 606 Beech St., Whitby, Ont. L1N 5S2. Phone: 416-668-3348. Telex: 06-981269. Cable: AND-CORP, Whitby. Hugh Swain, pres.; Alex MacKenzie, sales & mktg.

AUSTRALIA: Andrew Antennas, 153 Barry Rd., Campbellsfield, Victoria, 3061. Phone: 03-359-2322. Telex: 30840. Volker Lange, mgr.

FRANCE: Antennas Andrew S.A.R.L., 320 rue Helene Boucher, Buc Z.I. Centre, 78530. Phone: 39-56-2931. Telex: 698092. J. Bichet, mgr.

GREAT BRITAIN: Andrew Antennas, 1 Brooklands Rd., Weybridge, Surrey, KT13 0SD. Phone: 093-235-5161. Telex: 923980. Andrew Walker, mgr.

ITALY: Andrew S.R.L., via B. Cellini 3, Milan, 20129. Phone: 2-540-0412. Telex: 0023-315098. Robert Grosso, mgr.

JAPAN: Andrew Corp., 2-10-2 Nagato-cho, Room 209, Nagatacho TBR Bldg, Chiyoda-Ku, Tokyo, 100. Phone: 03-581-0221. Telex: 0222-2814

MEXICO: Antennas de Transmission S.A. De CV, Rio Danubio No. 12 Penthouse 3, Mexico, D.F., 06500. Phone: 905-525-5443. Telex: 001771027. Jose Gonzalez, district mgr.

SWITZERLAND: Andrew AG, Postfach 51, Baechliwis 2B, Bachenbuelach, Zurich, 8184. Phone: 01-861-1166. Telex: 58242
Coaxial transmission lines (rigid & semi-flexible), elliptical, circular & rectangular waveguides, transmission line accessories, broadcast antennas, microwave antennas, earth station antennas, antenna system accessories, guyed & self-supporting towers, concrete equipment shelters.

ANDREWS TOWER INC.
1420 Layton Ave.
Fort Worth, TX 76117
Phone: 817-831-1222
Mrs. Johnnie Andrews, pres.
John A. Andrews, exec. v.p. & gen. mgr.
Jim Dunbar, purchasing & operations mgr.
B. Andrews, secy.

G. W. Mulder, treas. & supt. of erection & field installations
AM, FM, TV, VHF, cable & microwave towers, guyed, free standing; portable towers, passive reflectors, antenna systems, specialty towers, consulting & field installation services.

ANGENIEUX CORP. OF AMERICA
7700 N. Kendall Dr.
Suite 407
Miami, FL 33156
Phone: 305-595-1144
Fax: 305-595-4636
Telex: 80-8425
Bernard Angenieux, chmn.
Don Collins, pres.
Joseph A. Martinez, v.p.

Angenieux Authorized Service & Repair-West:
NORTH HOLLYWOOD, CA 91601: Century Precision Optics, 10713 Burbank Blvd. Phone: 818-766-3715
Zoom lenses for cinema & TV cameras. Factory authorized service, parts, technicians, test equipment & spare parts for all Angenieux lenses.

ANIXTER CANADA INC.
33 City Centre Dr.
Mississauga, Ont. L5B 2N5
Canada
Phone: 416-897-5665
Fax: 416-897-6236
John Dorval, pres.
Steve Dengate, exec. v.p.
Bernard Lapierre, v.p., eastern region
Robert Turnbull, mgr., production

Other Offices:
CALGARY, ALTA.: 1155 40th Ave. NE. Phone: 403-250-9646

MISSISSAUGA, ONT.: 5156 Bradco Blvd. Phone: 416-625-5110. John Sinclair

MONTREAL, QUE.: 2075 52nd Ave. Phone: 514-636-3636. Robert Basilio

QUEBEC CITY, QUE.: 1005 Jean Baptiste. Phone: 418-871-3511

ST. JOHN'S, NFLD.: 10 Austin St. Phone: 709-754-0300

SASKATOON, SASK.: 302 50th St. E. Phone: 306-931-8422

SUDBURY, ONT.: 1899 LaSalle Blvd. Phone: 705-560-4800

VANCOUVER, B.C.: 30 E. 69th Ave. Phone: 604-321-5885

WINNIPEG, MAN.: 199 Omands Creek Blvd. Phone: 204-633-6631
Distributor of headend products, trunk, distribution and drop cable, connectors, passives, pedestals, heat shrink, converters, drop & pole line hardware, strand & lashing wire, tools & safety equipment. Construction equipment, electronic equipment & subscriber materials for CATV, LAN, MATV & business communication systems.

ANIXTER COMMUNICATIONS
Home Office:
One Concourse Plaza
4711 Golf Rd.

Skokie, IL 60076
Phone: 312-677-2600
John Egan, pres.
Gordon Halverson, exec. v.p., CATV group
Gene Robinson, v.p., west, CATV
Tony Barclay, v.p., south, Carrollton, TX
Ray Gensinger, v.p., purchasing

Branch Offices:
ANAHEIM, CA 92708: 4905 E. Hunter St. Phone: 714-779-0500. Eric Perbohner, mgr.

ANCHORAGE, AK 99501: 1125 Orca St. Phone: 907-274-8525. Bob Thibault, mgr.

ATLANTA, GA 30340: 4303 Pleasantdale Rd. Phone: 404-449-6533. Bob Santini, mgr.

AURORA, CO 80011: National Accounts, 14402 E. 33rd Place. Phone: 303-373-9200. Matt Endsley, mgr.

CARROLLTON, TX 75006: 1250 Champion Circle. Phone: 713-674-8035. Wayne Williams, mgr.

CINCINNATI, OH 45242: 4650 Lake Forest Dr., Blue Ash

EAST FARMINGDALE, NY 11735: 7 Michael Ave. John Dallesandro, mgr.

ELK GROVE VILLAGE, IL 60007: 1301 Morse Ave. Phone: 312-364-7000. Pete Wagener, mgr.

IRON MOUNTAIN, MI 49801: Box 826, 701B Stephenson. Marion Gammey, mgr.

SEATTLE, WA 98188: 18435 Olympic Ave. S, Tukwila Branch. Phone: 206-251-6760. Russ Eldore, mgr.

TAMPA, FL 33619: 9201 King Palm Dr. Phone: 813-988-7368. Denise Turner, mgr.

WHARTON, NJ 07885: 321 Richard Mine Rd. Phone: 201-328-0980. John Dallesandro, mgr.

Earth stations, antennas, headend equipment, trunk & distribution amplifiers & passives, taps, converters, test equipment, tools & safety equipment, CATV pole line hardware & construction supplies, underground construction materials, strand & lashing wire, coaxial cable, connectors, communication & control cables, wires & terminals.

ANIXTER TELE-WIRE
7 Michael Ave.
East Farmingdale, NY 11735
Phone: 516-293-7788
Sy Guttenplan, pres.

Marty Ingram, dir., mktg. & sales
Full line distributor with regional warehouses throughout U.S. Design & supply broadcast, CATV & SMATV products including earth stations, towers, antennas, headends, distribution equipment, construction hardware, wire & cable, drop & installation materials, safety equipment, telephone wire, cable & supplies, test equipment. SCPC broadcast satellite equipment including uplink & downlink systems.

ANRITSU AMERICA INC.
15 Thornton Rd.
Oakland, NJ 07436
Phone: 201-337-1111
Fax: 201-337-1033
T. Hori, pres.
Hugh Felger, mktg. mgr.
Manufactures test equipment for microwave, RF, broadcast & fiber optic industries.

ANTENNA DEVELOPMENT MANUFACTURERS INC.
Hwy. 67 S
Poplar Bluff, MO 63901
Phone: 314-785-5988
Satellite earth stations.

ANTENNA TECHNOLOGY CORP.
1140 E. Greenway St.
Mesa, AZ 85203
Phone: 602-264-7275
Fax: 602-898-7667
Telex: 187-217 Intele; 187-216 Westel
Gary S. Hatch, pres.
Scott Grone, v.p.
Kevin Hatch, corporate engineer
Charles Willman, mktg. & management information systems
William M. Pryle, account mgr.
Manufacturer of simulsat multibeam antenna in 3-, 5- & 7-meter sizes, capable of receiving 35 satellites within a 70 degree view arc, simultaneously on C- and/or Ku-band. Parabolic antennas from 1.8-meters to 32-meters, satellite head electronics, design & maintenance.

ANTENNAS FOR COMMUNICATIONS
334 Cypress Rd.
Ocala, FL 32672
Phone: 904-687-4121
Fax: 904-687-1203
W. E. Drouillard, v.p. & gen. mgr.
W. H. Riesz, dir., mktg.
Satellite earth station antennas & mounts; microwave horn antennas.

ANTON/BAUER INC.
One Controls Dr.
Shelton, CT 06484
Phone: 203-929-1100
Fax: 203-929-9935
George Bauer, pres.
Anton Wilson, v.p.
Joseph J. Lantowski, v.p., sales
Margot Quinlivan, dir. of communications
Manufactures battery systems, chargers & lighting systems for video industry.

ANTRONIX INC.
Monroe Twp.
2 Tenth Ave.
Spotswood, NJ 08884
Phone: 201-251-6482
Fax: 201-251-6903
Telex: 286-374
Danny Tang, pres.
Annie Tang, v.p.
Tom Lam, chief engineer
Jay Shapson, sales mgr.
CATV set-top converters, block converters, pay TV decoders, amplifiers, multitaps, splitters, matching transformers, wall plates, connectors, grounding block, pole-line hardware, pay TV security devices & other CATV, MATV, STV, MDS active & passive devices.

ANTRONIX SALES
Gedi Corporate Park
Englishtown, NJ 07226
Phone: 201-446-2626
Fax: 201-446-2717
TWX: 710-480-5419
Jay Shapson, mktg.
Kate Blum, sales
Carmine D'Elio, engineering/sales
Danny Tang, engineering
CATV drop material, multitaps, converters, broadband amplifiers, MATV, MDS & SMATV products.

ANTSCO CORP.
17 W. Sierra Madre Blvd.
Sierra Madre, CA 91024
Phone: 818-355-2510
Ed Rambeau, pres.
Al Braun, v.p.
Master antenna accessories.

ANVIL CASES

(Unit of Zero Halliburton)
4128 Temple City Blvd.
Rosemead, CA 91770
Phone: 818-575-8614
Fax: 818-448-0892
Jay Manwaring, pres.
Ron Bicknell, national sales mgr.
Alan Kravets, product mgr.
Heavy-duty reusable shipping cases.

ANZAC DIV.

(Arvis Corp. Inc.)
80 Cambridge St.
Burlington, MA 01803
Phone: 617-273-3333
Fax: 617-273-1921
Victor Servello, v.p. & general mgr.
Microwave components, UHF mixers, directional couplers, power dividers, amplifiers, transformers, VSWR bridges, RF signal processing components.

APACHE PLASTICS

2861 E. Miraloma
Anaheim, CA 92806
Phone: 714-666-2920
John Talbot

Offices:

STOCKTON, CA 95205: 2050 E. Fremont.
Phone: 209-466-4356

PHOENIX, AZ 85001: 3807 W. Lower Buckeye Rd.
Phone: 602-272-7181
Polyethylene plastic products.

APHEX SYSTEMS LTD.

11068 Randall St.
Sun Valley, CA 91352
Phone: 818-767-2929
Marvin Caesar, pres.
Arnie Christensen, sales mgr.
Paula Lintz, sales & mktg.
Audio processing equipment for enhancement & dynamics control.

ARBEN OESIGN

600 W. Roosevelt Rd.
West Chicago, IL 60185
Phone: 312-231-5077
Fax: 312-231-3327
David Elders, pres.
Manufacturer of set design systems, cyclorama, electric rotating turntables, 3-D lettersets for purchase or rent.

ARCOM LABS

185 Ainsley Dr.
Syracuse, NY 13210
Phones: 315-422-1230; 800-448-1655
Andrew Tresness, pres.
Darryl T. Dickinson, v.p., operations
Manufacturers and distributors of pay TV traps & filters.

ARRAKIS SYSTEMS

2609 Riverbend Court
Fort Collins, CO 80525
Phone: 303-324-2248

ARRIFLEX CORP.

500 Rte. 303
Blauvelt, NY 10913
Phone: 914-353-1400
Fax: 914-425-1250
TWX: 710-575-2624
Volker W. Bahnemann, pres.
Jurgen Schwinzer, v.p., technical services
Charles Davidson, v.p., lighting products
Stephen C. Chamberlain, corporate communications mgr.

West Coast Office:

BURBANK, CA 91502: 600 N. Victory Blvd.
Phone: 818-841-7070
16mm and 35mm film cameras, film camera lenses, HMI Fresnel, studio Fresnel portable lighting, ARRI grip, lighting & grip equipment.

1990 Edition

ARROW FASTENER CO. INC.

271 Mayhill St.
Saddle Brook, NJ 07662
Phone: 201-843-6900
Fax: 201-843-3911
Allan Abrams, pres.
Robert Hand, sales/mktg.
Stapling tools for installing wiring & cables.
Glue guns & rivet tools for repairs & installation.

ARTEL COMMUNICATIONS CDRP.

22 Kane Industrial Dr.
Hudson, MA 01749
Phone: 508-562-2100
Fax: 508-562-6942
Robert L. Bowman, pres.
Jan Helbers, v.p., engineering
Jugtar Basi, v.p., business development
Gary Scrupps, v.p., sales, North America
Fiber optic systems for video, audio & data transmission in STL, ENG & EFP distribution; HDTV & satellite uplinks/downlinks; computer graphics & CCTV monitoring.

ARVIS CORP. INC.

300 Second Ave.
Waltham, MA 02154
Phones: 617-890-5850; 800-272-7847
Fax: 617-890-7857
Dominic D'Allessandro, pres. & chief exec. officer
Gilbert Moreira, v.p. & chief financial officer
Tracey A. Smith, sales manager, Arvis
Ben Declue, sales mgr., Advview
Manufacturers of cable & broadcast automation systems; commercial insertion, traffic & billing functions; marketers of video advertising creation systems with traffic, billing & accounts receivable capabilities.

ASACA/SHIBASOKU CORP. OF AMERICA

12509 Beatrice St.
Los Angeles, CA 90066
Phones: 213-827-7144; 800-423-6347 (sales & service)
Fax: 213-306-1382
Telex: 182089
T. Shigezaki, pres.
Alan R. Oavis, v.p.
Alex Au, dir., engineering
Sumio Dhya, operations mgr.
Manufacturer of audio & video test & measurement instruments, high resolution color monitors & video cart systems.

ASTON ELECTRONICS INC.

346 N. Lindenwood Dr.
Dlathe, KS 66062
Phone: 913-782-4007
Fax: 913-782-1681
Telex: 361265 ASTON DLAT UD
John C. Holton, pres.
J. M. Stephens, v.p., sales & mktg.
Mike Brunsky, sales mgr.
High-resolution video production character generators, still store & keyer/encoders.

ATI

2210 McFarland Blvd.
Alpharetta, GA 30201
Phones: 404-953-4849; 800-554-3436
Anita Tomberlin, pres.
William B. Tomberlin, exec. v.p.
Dolly Kay-Ward, gen. mgr.
John Brashen, dir., engineering
Terry Neeley, research & development specialist
Vickie Crandell, administrative asst.
Converter repair & sales, CATV construction & consulting.

ATLAS/SOUNDOLIER

(Div. of American Trading & Production Corp.)
1859 Intertech Dr.
Fenton, MD 63026
Phone: 314-349-3110
Fax: 314-349-1251

TV TRANSMITTING ANTENNAS UHF VHF MDS ITFS

We make them smarter

BOGNER®

603 Cantiague Rock Road
Westbury, NY 11590
(516) 997-7800

Telex: 910-760-1650

Herbert M. Jaffe, v.p. & consultant for mktg.
Bud Waters, western U.S. sales mgr.
Walter Best, asst. eastern U.S. sales mgr.
Manufacturer of commercial sound accessories including speakers, speaker baffles, microphone (floor, boom & desk) stands, stand accessories & fittings, high frequency & mid-range compression drivers for full-range & monitor loudspeaker systems; life safety equipment, electronic equipment cabinets, consoles & enclosures.

AUDICHRON

3620 Clearview Pkwy.
Atlanta, GA 30340-2178
Phone: 404-455-4890
Fax: 404-455-7972
Johnny Johns, v.p. & gen. mgr.
James S. Fuller, v.p., mktg.
Douglas R. Altman, national sales mgr.
Phyllis McNeill, advertising mgr.
Manufacturer & distributor of digital voice response systems for all recorded announcement applications; time/weather/temperature announcement systems for community service & public awareness. Complete programming, maintenance service, installation, traffic management & weather forecasting.

AUDICO INC.

219 Crossen Ave.
Elk Grove, IL 60007
Phone: 312-640-1030
Fax: 312-640-1049
Telex: 4992690 AUDICO UI
William R. Hinkle, pres.
Norman Deletzke
Video (Umatic, VHS, Beta & 8mm) cassette tape loader, reloader, rewinder, timer & labels; audio cassette loader, rewinder, timer & labels.

AUOI-CORO CORP.

1845 W. Hovey
Normal, IL 61761
Phone: 309-452-9461
Carl L. Martin, pres.
Tape cartridge equipment for the broadcast industry.

AUOIO ACCESSORIES INC.

Mill Street
Marlow, NH 03456
Phone: 603-446-3335
Fax: 603-446-7543
M. B. Hall, pres.
T. J. Symonds, operations mgr.
Manufacturer of telephone jacks, patch cords, audio & video jack panels & pre-wired audio patch panels.

THE AUOIO BROADCAST GROUP INC.

2342 South Division
Grand Rapids, MI 49507
Phone: 616-452-1596

AUOIO DEVELOPMENTS LTD.

Hall Lane, Walsall Wood
Walsall West Midlands, WS9 9AU
England
Phone: 054-337-5351
Fax: 0543-361051
Telex: 338224 AUDEV G
Antony Levesley, chmn.
Roger Tromans, managing dir.
Manufacturer of professional audio mixing equipment for broadcast & film.

AUDIO KINETICS UK LTD.

Kinetic Centre, Theobald St.
Borehamwood
Hertfordshire, WD6 4PJ
England
Phone: 953-8118
Fax: 953-1118
Telex: 299951 (Kintex G)
Ian Southern, pres.
Iain Roche, sales & mktg. mgr.
Machine control synchronizers, audio console automation systems & time-code peripheral products for all aspects of production & post-production.

AUDIO L.A.

11349 Santa Monica Blvd.
Los Angeles, CA 90025
Phone: 213-477-1516
Ike Benoun, sales mgr.
Supplier of audio, video & midi systems; systems design, installation, service & sales.

AUDIO PRECISION INC.

Box 2209
Beaverton, OR 97075
Phones: 503-627-0832; 800-231-7350
Fax: 503-641-8906
Telex: 283957 AUDIO UR
Bob Metzler, pres.
Manufacturer of audio test equipment.

AUDIO-TECHNICA U.S. INC.

1221 Commerce Dr.
Stow, OH 44224
Phone: 216-686-2600
Jon Kelly, pres.
Fred Nichols, exec. v.p.
Ken Reichel, v.p., sales
Ken Taylor, sales mgr.
Manufacturer & distributor of audio & video microphones, stereophones & accessories.

AUDITRONICS INC.

3750 Old Getwell Rd.
Memphis, TN 38118
Phone: 901-362-1350
Telex: 533356
Welton H. Jetton, pres.
William S. Sage, v.p., mfg.
Strovall Kendrick, sales mgr.
Audio control consoles for production, TV, audio & recording.

AUGAT COMMUNICATIONS GROUP INC.

2414 SW Andover St.
Box 1110
Seattle, WA 98111
Phones: 206-932-8428; 800-327-6690
Telex: 883337
Leo C. Wise, v.p., engineering
Sherwood S. Hawley, sales/applications mgr.
Kathy Herbert, inside sales assoc./product mgr.

Sales Representatives:

CHAMBERSBURG, PA: Jerry Conn & Assoc.
Phone: 717-263-8258

EDEN PRAIRIE, MN: A & M Communications.
Phone: 612-941-8707

ENGLISHTOWN, NJ: D/B CATV Supply Inc.
Phone: 201-446-3612

MARIETTA, GA: Microsat S/E Inc. Phone: 404-971-1021

Manufacturers & Suppliers

NEED BROADCAST TV OR CABLE TV DATA FROM THE FACTBOOK ON TAPE OR DISKETTE? NEED CUSTOMIZED REPORTS?

Call Warren Publishing's
Market Research & Data Sales Dept.

202-872-9200

SAN PEDRO, CA: B. E. Duval Co. Phone: 213-833-0951
RF amplifiers for CATV, SMATV and LAN; replacement electronic components; upgrade kits, power supplies, status monitoring equipment. See also listing for LRC/Vitek Electronics.

AURICON DIVISION

Bach Auricon Corp.
6950 Romaine St.
Hollywood, CA 90038
Phone: 213-462-0931
Walter Bach, pres.
TV transcription and motion picture cameras, 16mm sound-on-film, magnetic & optical, TV newsreel sound-on-film cameras, VTR kinescope recording cameras.

AURORA SYSTEMS

311 Penobscot Dr.
Redwood City, CA 94063
Phone: 415-389-9400
Fax: 415-369-2362
Telex: 62896285
W. Tom Beams, pres.
Paul Olin, v.p., mktg.
Heather Cole, mktg. mgr.
Digital videographic systems.

AUTHORIZED PARTS

208 Berg St.
Algonquin, IL 60102
Phone: 312-658-6900
Fax: 312-658-0582
Thomas W. Brannam, pres.
Donn Demarzio, account rep.
Jerry LaFountain, acct. dir., New York sales office
Converter repair parts for Jerrold, Scientific-Atlanta, Hamlin & others.

AUTOGRAM CORP.

1500 Capital Ave.
Plano, TX 75074
Phone: 214-424-8585
Ernest T. Ankele Jr., pres.
Manufacturer of audio consoles, timers & clocks.

AUTOMATIC DEVICES CO.

2121 S. 12th St.
Allentown, PA 18103
Phone: 215-797-6000
John A. Samuels, pres.
Donald Heller, v.p.
Cyclorama tracks, studio lighting tracks.

AUTOMATION TECHNIQUES INC.

1839 North 105 East Ave.
Tulsa, OK 74116
Phone: 918-836-2584
Denise Thompson
Designs, manufactures & sells satellite receivers.

AUTO SAFETY HOUSE

Box 20643
Phoenix, AZ 85036
Phone: 602-269-9721
Distributor of cranes, aerial lifts & hydraulic lift gates.

AVA ELECTRONICS CORP.

4000 Bridge St.
Drexel Hill, PA 19026
Phone: 215-284-2500
Fax: 215-259-8379

Telex: 371-1411
Dr. Mario Rafalin, pres.
Michael H. Shore, v.p., sales & mktg.
Michael Ward, distributor sales mgr.
William McKinley, OEM sales mgr.
Manufacturer of coaxial connectors, adaptors, cable assemblies.

AVANTEK INC.

(Telecommunications Div.)
481 Cottonwood Dr.
Milpitas, CA 95035-7492
Phone: 408-946-3080
TWX: 910-338-2206
E. Oran Brigham, pres.
Erik Van der Kaay, v.p.
John F. Locke, dir., sales & mktg.
Satellite video receiving systems, integrated LNA/downconverters, line drive amplifiers, GAs FET LNAs, power dividers, low noise CARS band amplifiers.

AVCOM OF VIRGINIA INC.

500 Southlake Blvd.
Richmond, VA 23236
Phone: 804-794-2500
Fax: 804-794-8284
R. Andrew Hatfield, pres.
Peter J. Gaglio, v.p.
Lynn Powers, sales mgr.
Kevin Nolan, advertising mgr.
Manufactures spectrum analyzers, test equipment, cable quality satellite receivers, microwave distribution equipment, 3.7-4.2 GHz splitters & isolators, microwave down converters, cable & accessories.

AVS LTD.

Venture House
Davis Rd.
Chessington, Surrey, KT9 1TT
England
Phone: 01-391-5678
Fax: 01-391-5409
Telex: 267439 AVS G
David Beanland, dir.
Tina Richardson, product manager

U.S. Distributor:

NORTHVALE, NJ 07647: AF Associates Inc., 100 Stonehurst Court. David Tasker, area mgr. Design & manufacture of full-range of high quality standards converters for all areas of the television industry.

AVSC INC.

1880 Embarcadero Rd.
Palo Alto, CA 94303
Phone: 415-493-3814
Richard R. Wilson, pres.
Veldon Leverich, sales & mktg.
Manufacturer of audio replacement heads for professional recorders & bulk tape degaussers. Service/overhaul on audio & video recorders & head stocks.

BACKGROUND ENGINEERS INC.

1213 Flower St.
Glendale, CA 91201
Phone: 818-500-0454
W. S. Tillisch, pres.
Steven A. North, v.p.
Robert Voges, secy.
Leases & sells large screen film & video projection equipment & screens.

BAF COMMUNICATIONS CORP.

17 Everberg Rd.
Woburn, MA 01801
Phone: 617-932-3232
Charles G. Angelakis, pres. & chief exec. officer
Bob King, v.p., mktg. & sales
Rex Reed, asst. v.p.
James Vautrot, v.p. & gen. mgr., broadcast services
Manufacturer of satellite news vehicles, ENG vans & radio remote vans. Distributor of transmitting & receiving equipment.

BAKER EQUIPMENT ENGINEERING CO.

8811 Maislin Dr.
Tampa, FL 33637-9402
Phone: 813-985-0910

BALD MOUNTAIN LAB

230 Bellevue Rd.
Troy, NY 12180
Phone: 518-279-9753
Robert S. Henry, owner
Two-tone EBS systems, audio step generators, digital decibel meters.

BALLANTYNE OF OMAHA/STRONG INTERNATIONAL

1712 Jackson St.
Omaha, NE 68102
Phone: 402-342-4444
Fax: 402-342-6899
Telex: 484481
Xenon light sources, followspots & projection systems.

B & B TOWERS

Box AD
Ajo, AZ 85321
Phone: 602-287-7015
Gregory B. Blow, pres.
Clay Blanco, v.p.
Lonell Blow, secy-treas.
Manufacturer of steel towers for microwave, radio & TV broadcasting.

B & K PRECISION/MAXTEC INTERNATIONAL CORP.

6470 W. Cortland
Chicago, IL 60635
Phone: 312-889-1448
Telex: 210017
Orrie Fritts, pres. & chief exec. officer
Digital & analog oscilloscopes, VTVM, LCR meters, MTS TV stereo generator, signal generators, NTSC color bar generators, color pattern generators, digital & analog multimeters, frequency counters, transistor testers, function generators, logic probe & power supplies, audio, video & telephone test instruments, signal level meters & TV converters/modulators

BARCO INDUSTRIES

Th. Sevenslaan 106
8500 Kortryk
Belgium
Phone: 56-233-211
Fax: 56-200418
Telex: 85842 BARIND B
Hugo Vandamme, pres.
Filip de Geijter, product mgr., video
Jos Vancoppennolle, product mgr., cable & satellite
Broadcast, cable & satellite equipment.

BAROWELL & McALISTER INC.

2621 Empire Ave.
Box 7748
Burbank, CA 91510-7748
Phones: 213-849-5533; 818-843-6821
Bruce Belcher, v.p., mktg.
Sharon Evans, customer service mgr.
Manufacturer & distributor of a complete range of lighting equipment, grip equipment & accessories.

BARRETT ASSOCIATES INC.

3205 Production Ave.
Oceanside, CA 92054
Phones: 619-433-5600; 800-748-5553
Fax: 619-433-1590
Telex: 910-240-3446
W. Barrett Mayer, pres.
Derri Stanley, v.p.
Ernie Belanger, sales
Mike Cruz, sales
Broadcast equipment distribution, sales & service.

BASYS INTERNATIONAL LTD.

(Subsidiary of Independent Television News-ITN)
45 Mortimer St.
London, W1V 1PF
England
Phone: 01-631-0286
Fax: 01-631-1656
Telex: 21852 BASYS G
David Lyon, pres.
David Simmons, gen. mgr.
Adrian Scott, European sales mgr.
Jay Andrews, corporate communications mgr.
Supplier of automated broadcast newsroom & production systems including archiving, studio interface & station management. Offices in California, New York, Atlanta & Sydney.

BCS

4525 Valerio St.
Burbank, CA 91505
Phone: 818-845-7000
Fax: 818-845-9483
Lou Claude, pres.
Joel Kanter, v.p.
Buys, consigns, sells & services broadcast & industrial video equipment.

BEAVERONICS INC.

8 Haven Ave.
Port Washington, NY 11050
Phone: 516-883-4414

BELAR ELECTRONICS LABORATORY INC.

Lancaster Ave. at Dorset
Devon, PA 19333
Phone: 215-687-5550
Fax: 215-687-2686
Arno M. Meyer, pres. & sales representative
Lynd S. Meyer, advertising mgr.
Jean M. Meyer, sales representative
Manufacturer of modulation & frequency monitors for AM, FM & TV.

BELOEN ELECTRONIC WIRE & CABLE

Box 1980
Richmond, IN 47375
Phone: 317-983-5200
TWX: 810-345-1393
Roger Cornett, v.p.
Bill Donahoe, gen. sales mgr.
Ronald L. Stier, dir., mktg.
Dave Billish, mktg. mgr., video/RF
Manufactures a full line of electronic wire & cable for cable & television equipment including coax, twinax & triax cables & fiber optics.

BENCHER INC.

333 West Lake St.
Chicago, IL 60606
Phone: 312-263-1808
Fax: 312-263-3750
Jere Benedict, pres.
Bob Locher, v.p.
Todd Zimmerman, advertising dir.
Manufactures copystands for photographic, AV & video fields.

BENCHMARK MEDIA SYSTEMS

3817 Brewerton Rd.
North Syracuse, NY 13212
Phones: 315-452-0400; 800-262-4675

Fax: 315-452-0691
Allen H. Burdick, pres.
David G. May, operations mgr. & sales
Audio processing & distribution electronics manufacturer.

BENNER-NAWMAN INC.

3070 Bay Vista Court
Benicia, CA 94510
Phone: 707-746-0500
Fax: 707-745-0681
TWX: 510-745-5005
Edward R. Kientz, pres.
Mel R. Kientz, v.p.
P. A. Richards, treas.
Manufacturer of interior & exterior terminal service boxes, cable cutters & specialty tools.

BERKELEY VARITRONICS SYSTEMS INC.

133 Fleming St.
Piscataway, NJ 08854
Phone: 201-752-7775
Gary Schober, pres.
Eileen H. Schober, exec. dir.
Designs & manufactures computerized pay-per-view monitoring system for MATV/CATV & TV scrambling systems. Contract design & consultant engineering, evaluations & analysis of SMATV, CATV & MATV for communities, franchises & refranchises.

BESTWEST GRIP & LIGHTING INC.

3487 West 2100 South
Suite 112
Salt Lake City, UT 84119
Phone: 801-973-3353
George Hatch, pres.
Jeffrey Hatch, v.p.
Jeffrey Anderson, gen. mgr.
Denis Hopkinson, sales & mktg. dir.
Diane Evans, mgr.
Motion picture & television production equipment rental & sales; motion picture & television producer services.

BETA TECH COMMUNICATIONS INC.

4813 N. 27th Ave.
Phoenix, AZ 85017
Phone: 602-242-3212
Jim Monroe, pres.
Repair & maintenance of CATV, MATV, SMATV, MDS, test & headend equipment; sale of used CATV equipment.

BEYER DYNAMIC INC.

5-05 Burns Ave.
Hicksville, NY 11801
Phone: 516-935-8000
Fax: 516-935-8018
Fred Beyer, pres.
Klaus Wischgoll, v.p.
Paul Murphy, gen. mgr.
Mike Solomon, mktg. mgr.
Manufactures, distributes and services broadcast microphones, headsets, monitoring headphones & related accessories for studio, ENG/EFP news & sports applications.

BHP INC.

1800 Winnemac Ave.
Chicago, IL 60640
Phone: 312-989-2140
Fax: 312-989-2144
Telex: 650-226-1115
John M. Ehrenberg, pres.
George W. Darrell, v.p.
Bruce A. Rady, pres., editing systems div.
Manufactures, sells & services motion picture film printers & video tape editing systems.

BOOLE INSTRUMENTS

510 Township Line Rd.
Blue Bell, PA 19422
Phones: 215-646-9200; 800-366-5543
J. C. Beckett, advertising mgr.

Manufacturers of electrical testing & precision measuring instruments.

BIRO ELECTRONIC CORP.

30303 Aurora Rd.
Cleveland (Solon), OH 44139
Phone: 216-248-1200
Fax: 216-248-5426
TWX: 706898
J. Conway, pres.
Bruce Bird, exec. v.p.
W. L. Yochum, v.p., sales & mktg.
R. Chakerian, v.p., engineering
W. F. Kail, dir., domestic sales
T. Holt, dir., engineering
Instruments & components for RF power measurement, 2-mw to 250-kw wattmeters, 2-w to 80-kw UHF & VHF loads & attenuators, RF power & VSWR monitors, high power coaxial filters, couplers & filter-couplers, coax switches, RF power sensors for transmitters, digital RF calorimeters.

BIW CABLE SYSTEMS INC.

500 Tesconi Circle
Santa Rosa, CA 95401
Phone: 707-523-2300
Fax: 707-523-2300
Telex: 33-0457
Eli Manchester Jr., pres.
Richard Kruger, v.p., mktg. & sales
Manufacturers of camera & VTR cables & assemblies, triax cables, connectors & fiber optic cables. Repairs for cables & assemblies.

BLONOER-TONGUE LABORATORIES INC.

One Jake Brown Rd.
Old Bridge, NJ 08857
Phone: 201-679-4000
Fax: 201-679-4353
James A. Luksch, pres.
Robert J. Palle, exec. v.p.
Daniel J. Altieri, v.p.
Ted Zdzienicki, mgr., advertising services
TV signal distribution equipment, custom CATV headends, modulators, signal processors, preamplifiers & antennas.

BOGEN PHOTO CORP.

565 E. Crescent Ave.
Box 506
Ramsey, NJ 07446-0506
Phone: 201-818-9500
Susan Bogen, pres.
Bruce Landau, sales mgr.
Distributor of tripods, fluid heads, dollies, light stands, clamps & accessories.

★ BOGNER BROADCAST EQUIPMENT CO.

603 Cantiague Rock Rd.
Westbury, NY 11590
Phone: 516-997-7800
Fax: 516-997-7721
Leonard H. King, pres.
Richard D. Bogner, technical dir.
Robert Piano, project mgr.
Carol Hamilton, sales/mktg.
Manufacturer of directional & omnidirectional, horizontally & circularly polarized TV transmitting antennas for VHF, UHF, MDS, MMDS & ITFS.

BOONTON ELECTRONICS CORP.

791 Rte. 10
Randolph, NJ 07869
Phone: 201-584-1077
Fax: 201-584-3037
TWX: 710-986-8215
J. Gillespie, pres.
B. Morrell, sales mgr.
D. Jenkins, product sales mgr.
Manufacturer of audio & RF test equipment.

TV TRANSMITTING ANTENNAS UHF VHF MDS ITFS

We make them smarter

BOGNER®

603 Cantiague Rock Road
Westbury, NY 11590
(516) 997-7800

LARRY BORSON CO.

951 S. Cypress
Unit J
La Habra, CA 90631
Phones: 213-697-6852; 714-879-1335
Larry Borson, pres.
Distributor of aerial construction supplies; cable lasher repair service.

ROBERT BOSCH CORP.—See BTS Broadcast Television Systems Inc.

BRAOPTS

1023 State St.
Box 739
Schenectady, NY 12301
Phones: 518-382-8000; 800-382-2723
Fax: 518-382-8452
Telex: 650-262-1964 (WUJ)
Jack Craig, pres.
Robert Price, sr. v.p.
Jeff Hamilton, exec. v.p.

Branch Facilities:

ARVADA, CO 80002: 4941 Allison St., Suite 11. Phones: 303-423-7080; 800-624-7289; 800-331-3219

BLOOMINGTON, IN 47401: 5233 South Hwy. 37. Phones: 812-824-9331; 800-999-2723. Fax: 812-824-2848

CHEROKEE, NC 28719: Hwy. 19, Old Socco Rd. Phones: 704-497-5314; 704-497-5314

FIFE, WA 98424: 4630 Pacific Hwy. E, Suite B-7. Phones: 206-922-9011; 800-284-2787. Fax: 206-922-9053

FENTON, MI 48430: 112 E. Ellen St. Phone: 313-750-9341. Fax: 313-750-9887

LONGVIEW, TX 75601: 110 Mapac Rd. Phone: 800-443-8522

SARASOTA, FL 34234: 2237 Industrial Blvd. Phone: 813-351-6700. Fax: 813-351-9193

TAMPA, FL 33610: 5906 Breckenridge Pkwy., Suite A. Phones: 813-623-1721; 800-759-2288. Fax: 813-621-6617

VENTURA, CA 93003: 4147 Transport St. Phone: 805-644-2598

WEST COLUMBIA, SC 29169: 1255 Boston Ave. Phone: 803-794-3910. Fax: 803-739-0780
Sell new & used converters & line equipment. Repair converters & line equipment. Sell parts for converters.

W. H. BRAOY

2121 W. Camden Rd.
Milwaukee, WI 53201
Phone: 414-351-6630

WALTER BREWER CORP.

International Towers, Suite 501
5200 S. Yale
Tulsa, OK 74153
Phone: 918-493-7323
Fax: 918-491-9817
Walter S. Brewer, pres.
Robert C. Boltinghouse Jr., v.p., sales
Julie A. Brewer, secy-treas.
Larry A. Johnson, product quality assurance
Lori J. Ensign, sales asst., system designer
Lighting, studio & remote facilities design & installation services. Distributor of lighting &

grip equipment. Manufacturer of 14- & 18-inch focusing scoops, floor-operated telescoping & pole hanger light lifts, softlights, PAR 64 lamp holders, portable & studio power distribution, grid hardware, cyclorama & background curtain systems, fiberglass ground rows & studio ladders. Lighting consultation available.

BRINTEC CORP.

(Abbott, Pyle-National & Brand-Rex Cable Systems Divisions)
1600 West Main St.
Willimantic, CT 06226-1128
Phone: 203-456-8000
Manufacturer & distributor of cable assemblies, connectors & fiber optic cable.

BROADCAST AUDIO CORP.

11306 Sunco Dr.
Rancho Cordova, CA 95670
Phone: 916-635-1048
John M. Fernandez, pres.
David W. Evans, v.p. & chief exec. officer

BROADCAST AUTOMATION INC.

4125 Keller Springs
Suite 122
Dallas, TX 75244
Phone: 214-380-6800
Earl R. Bullock, pres.
Steve Walker, operations mgr.
Remanufacturer of radio broadcast automation systems, sequencers & related audio products.

BROADCAST DYNAMICS PTY. LTD.

Unit 12, 126 Queens Rd.
Fivedock, NSW, 2046
Australia
Phone: 02-745-1336

BROADCAST ELECTRONICS INC.

4100 N. 24th St.
Quincy, IL 62305-3606
Phone: 217-224-9600
Fax: 217-224-9607
Telex: 250142
Lawrence J. Cervon, pres.
Curtis I. Kring, v.p., mktg.
Bill Harland, RF sales mgr.
Bob Arnold, audio sales mgr.
Manufacturer of single & multiple deck cartridge machines, 12 & 18 channel on-air modular consoles, audio mixing consoles, 5, 8 & 10 channel mono or stereo versions, microprocessor control program automation systems, FM transmitters, AM & FM excitors, TV stereo generators, studio equipment.

BROADCAST MICROWAVE SERVICES INC.

7322 Convoy Court
San Diego, CA 92111
Phone: 619-560-8601
Fax: 619-560-1637
Jeff R. Harding, mktg. dir.
Designing & manufacturing of microwave equipment and systems for broadcast, military & government applications.

BROADCAST SUPPLY WEST

7012 27th St. W
Tacoma, WA 98466
Phone: 800-426-8434

Manufacturers & Suppliers

NOW AVAILABLE!

Data on Video Equipment in use at TV Stations Down to Model Number Level!

Call Broadcast Equipment Survey • Warren Publishing, Inc. • 202-872-9200

BROADCAST VIDEO SYSTEMS LTD.

40 W. Wilnot St.
Richmond Hill, Ont. L4B 1H8
Canada

Phone: 416-764-1584

Fax: 416-764-7438

Telex: 06-964652

Bert Verwey, pres.

Paul Greenhalgh, v.p.

Randy Conrod, sales

Jill Verwey, mktg.

Manufacturer of peripheral video products, downstream keyers, safe area generators, video delay lines & filters.

BROOKS PRODUCTS INC.

Box 4488

El Monte, CA 91734

Phone: 818-443-3017

J. D. MacDonald, chmn. & chief exec. officer
Precast concrete & plastic specialties, meter & valve boxes, electrical pull & CATV boxes, manholes, vaults.

BROWN ELECTRONICS

Artemus Rd.

Barbourville, KY 40906

Phone: 606-546-5231

Dwight L. Brown, gen. mgr.

Surge protectors for CATV, microwave, TV receivers & all related AC voltage devices in the TV field.

BRUEL & KJAER INSTRUMENTS INC.

185 Forest St.

Marlboro, MA 01752

Phone: 508-481-7000

Fax: 508-485-0519

Telex: 710-347-1187

Julie Pelz, advertising mgr.

Branch Offices:

ARIZONA: 602-431-1606

CALIFORNIA: 415-574-8100; 714-978-8066

COLORADO: 303-469-7914

GEORGIA: 404-422-5200

ILLINOIS: 312-358-7582

MARYLAND: 301-948-0494

MASSACHUSETTS: 508-481-7737

MICHIGAN: 313-522-8600

NEW JERSEY: 201-227-6100

NEW MEXICO: 505-242-0316

OHIO: 513-831-8878

TEXAS: 214-751-1700

Manufactures, distributes & repairs precision sound level meters, studio microphones, electro acoustic measurement equipment, data analysis instrumentation.

BRYSTONVERMONT LTD.

Pro Division

979 Franklin Lane

Maple Glen, PA 19002

Phones: 215-628-4255; 800-673-7899

John Day Russell, pres.

Brian W. Russell, pres., Bryston Ltd.

Christopher Russell, v.p., Bryston Ltd.

James Tanner, v.p., Bryston Ltd.

Martin Bartlestone, v.p., pro division
Manufacturers of professional amplifiers & preamplifiers for studio & broadcast purposes. U.S. distributor for Bryston Ltd., Ontario, Canada.

BSM SYSTEMS INC.

Box 19007

Spokane, WA 99219

Phone: 509-838-0110

Fax: 509-328-0510

Telex: 510-610-3419

Bruce Morse, pres.

Wilson Whitcher, gen. mgr.

Leon Skidmore, dir., engineering

Marceen Zappone, mgr., sales & mktg.

Audio & video routing switches & distribution amplifiers.

BSW

7012 27th St. W

Tacoma, WA 98466

Phone: 800-426-8434

Fax: 206-565-2617

Telex: 910-441-2617

Bernice McCullough, pres.

Tim Schwieger, v.p., mktg.

Pat Medved, v.p., sales

Audio equipment distributor representing 200 product lines.

BTS BROADCAST TELEVISION SYSTEMS INC.

(A joint company of Bosch and Philips)

2300 South 2300 West

Salt Lake City, UT 84119

Phone: 801-972-8000

Fax: 801-972-6304

Telex: 6295 4644

EWX: 6295 4644

Erich Zipse, pres.

Jerry Vincent, v.p., switcher products

Dave Spindle, v.p., sales

Laura Robinson, dir., finance

Al Jensen, mgr., mktg. communications

Bob Wilkins, dir., operations

Sales & Service:

MAHWAH, NJ 07430: 900 Corporate Dr.

Phone: 201-529-5843. Telex: 023-376-2558.

Telex: 201-529-5843. Larry Riddle, national

sales mgr.; John Giove, national service mgr.;

Stephanie Bailin, sales; Jeff Clarine, sales;

Ron Ferguson, sales; Michael Hartt, sales;

Bruce Laughlin, sales; Tom Lorenzen, sales;

Tony Magliocco, sales; Martin McGreevy, sales;

Colin Parkhill, sales; Ken Rodgers, sales;

Alan Schoenberg, sales; Steve Sedoff, sales;

Jim Skupien, sales

STAMFORD, CT 06902: 3544 Holly Pond

Plaza, 1281 E. Main St. Phone: 203-956-7000.

Telex: 701-474-3346. Telex: 6819035.

Telex: 203-327-6175. Thomas Hindle, mgr., graphics mktg.

Manufacturer & distributor of broadcast

studio, field & ENG cameras, recorders, cam-

recorders; telecine equipment, graphic anima-

tion systems, video switchers, routing swit-

chers, color monitors, video signal enhance-

ment equipment & sync pulse generators;

character generators & studio systems.

BUOCO

Box 3065

Tulsa, OK 74101

Phones: 918-252-3420; 800-331-2246 (out-

side OK)

D. Nicholas Allen, pres.

David L. Allen, sales mgr.

Distributor of taplocks, single digit tags, panel tags, marking & identification products & security seals. Supplier of marking flags, underground marking tape, audit & identification tags, decals & warning labels.

BURK TECHNOLOGY

7 Lamar Dr.

Pepperell, MA 01463

Phone: 508-433-8877

Fax: 508-433-8981

Peter Burk, pres.

Transmitter remote control equipment.

BURLINGTON AUDIO/VIDEO TAPES INC.

106 Mott St.

Oceanside, NY 11572

Phones: 516-678-4414; 800-331-3191

Fax: 516-678-8959

Ruth Schwartz, pres.

Rudy Schwartz, v.p.

Ray Colon, sales mgr.

Jan Schwartz, sales & purchasing

Distributor of audio & video tapes, empty

reels & boxes, carts & cassettes, accessories.

CABLE CONVERTER SERVICES CORP.

54 E. Market St.

Box 407

Spencer, IN 47460

Phone: 812-829-4833

Fax: 812-829-4835

John Wright, pres.

William Ludwig, national sales mgr.

Ann McGee, sr. account exec.

Kim Traucin, account exec.

Buys, repairs, reconditions & sells cable

converters & line equipment. Manufacturer of

custom test/diagnostic equipment.

CABLEOTA

Sacramento, CA 95873-1070

Phone: 916-636-5800

Fax: 916-636-5645

Gerald S. Knapp, pres.

Maggie Wilderotter, sr. v.p. & gen. mgr.

Subscriber management information & bill-

ing systems for cable TV.

CABLE LINK INC.

280 Cozzins St.

Columbus, OH 43215

Phone: 614-221-3131

Fax: 614-222-0581

E. Jack Davis, pres.

Bill Holehouse, v.p., sales

E. Charles Hanchett, v.p., engineering

Quin Williams, v.p., production

Branch Office:

SAN ANTONIO, TX 78217-6353: 8610 Broad-

way St., Suite 210

Buys, refurbishes & sells CATV equipment.

Sells & services line amplifiers, line ex-

tenders, passives, addressable & non-

addressable converters, parts, positive &

negative traps. Offers character generator

sales, complete system design, strand map-

ping, make ready survey, walk-out service,

base mapping & computer aided design.

CABLE-LOCK CONNECTORS LTD.

4272 Weston Rd.

Weston, Ont. M9L 1W9

Canada

Phone: 416-741-7678

Fax: 416-741-3689

Telex: 06-986766 TOR

Carl Watzek, pres.

Eida Zeni, v.p.

Coaxial connectors & accessories for cable

TV, MATV, TV & LAN.

CABLE SERVICES CO. INC.

2113 Marydale Ave.

Williamsport, PA 17701-1498

Phones: 717-323-8518; 800-233-8452;

800-332-8545 (PA only)

Fax: 717-322-5373

John B. Roskowski, pres.

George Ferguson, v.p., sales

Harry Wahl, v.p., turnkey

Bob Brantlinger, dir., mktg.

Full line CATV distributor & complete turnkey

CATV construction (aerial & underground).

Strand mapping, system design, field

engineering & repair services.

CABLE SERVICES INC.

609 S. 14th St.

Leesburg, FL 32748

Phone: 904-326-4197

William Eison, gen. mgr.

CABLE TECHNOLOGIES INTERNATIONAL INC.

1051 County Line Rd.

Suite 107

Huntingdon Valley, PA 19006

Phone: 215-953-0100

Fax: 215-322-6127

Paul E. (Pete) Morse Jr., pres.

Diane Bachman, account exec.

Carol M. Ritchie, account exec.

New & refurbished subscriber products; new

handhelds & marketing services including

telemarketing, direct mail, market research,

consulting & software development.

CABLETEK

Subsidiary of First Data Resources

Box 11908-1908

Lexington, KY 40578

Phone: 606-259-1366

Jay Oxtan, chief operating officer, FDR cable

James Perkins, v.p., subsidiary operations,

FDR cable

Computer service for the CATV industry. On

site computers & remote service, including

on-line & remote batch systems.

CABLETEK CENTER PRODUCTS INC.

850 Taylor St.

Elyria, OH 44035

Phones: 216-365-3889; 216-365-2487;

800-562-9378

Fax: 216-322-0321

Stan Leonowich, pres.

Lynn Bailey, v.p.

Tim Reilly, gen. mgr.

Janet Hooper, sales

Martha Kazmierczak, office mgr.

Manufacturer & distributor of protection & se-

curity installation products; interior & exterior

molding duct & fittings; residential, apart-

ment & aerial security enclosures; coring

tools, cable markers & accessories; custom

manufacturing.

CABLETENNA CORP.

401 Spotswood-Englishtown Rd.

Spotswood, NJ 08884-1900

Phones: 201-251-7733; 800-468-6452

Fax: 201-251-6903

C. I. Chang, pres.

Paul Libby, operations mgr.

Manufactures & services passive devices, 500

MHz multitaps, block converters &

75-channel infrared wireless remote

converters.

CABLEWAVE SYSTEMS

(Div. of Celwave Systems Inc.)

60 Dodge Ave.

North Haven, CT 06473

Phone: 203-239-3311

Fax: 203-239-3796

Telex: 681-3343

Telex: 710-465-0244

George Gigas, pres.

Al Criscuolo, mgr., mktg.

William P. Meola, national sales mgr.

Manufacturer of transmission line & elliptical

waveguide, parabolic antennas, RF connec-

tors, mounting hardware & pressurization

equipment.

CAOCO INC.

2405 S. Shiloh Rd.
Garland, TX 75041
Phones: 214-271-3651; 800-877-2288
Fax: 214-271-3654
Joseph P. Driscoll, chmn.
William T. Bamhart Jr., pres.
Clayton McIntire, v.p.
Jeanette Magee, v.p.
Bill Smith, v.p., mktg.
Manufacturers of complete CATV headends including turnkey headends & custom antenna design, stereo encoders, demodulators, fixed channel & frequency agile processors & modulators; cable equipment for hotels, motels, hospitals & apartments; emergency warning systems, LAN broadband translators & modulators.

CALZONE CASE CO.

225 Black Rock Ave.
Bridgeport, CT 06605-1204
Phone: 203-367-5766
Fax: 203-336-4406
Joseph E. Calzone III, pres.
Vincent J. Calzone, v.p., sales
Thomas M. Mackno, product engineer
Manufacturer of transport cases for light- to heavy-duty applications.

CAMBRIDGE PRODUCTS

(Div. of TRIDEX)
244 Woodland Ave.
Bloomfield, CT 06002
Phone: 203-243-1761
Alan Horowitz, pres.
William Pitcher, v.p., mktg.
Complete line of coaxial connectors.

THE CAMERA MART INC.

456 W. 55th St.
New York, NY 10019
Phone: 212-757-6977
Fax: 212-582-2498
Telex: 275619
Samuel Hyman, pres.
Paul Meistrich, first exec. v.p.
Shimon Ben-Dor, exec. v.p.
Jeffrey A. Wohl, exec. v.p.
Herbert Browning, v.p.
Ruth Gitto, mktg./advertising mgr.
Ana Sagastegui, mgr., international sales div.
Jean Yacobelis, broadcast sales mgr

Branch Offices:

BURBANK, CA 91506: 1900 Burbank Blvd.
Phone: 818-843-6644. Fax: 818-843-2478.
John Duggin, western regional mgr.

EVANSVILLE, IN 47715: 825 Royal Ave.
Phone: 812-476-6327. Joe Julian, midwestern regional mgr.

LAS VEGAS, NV 89121: 3553 Regents Court.
Phone: 702-435-9234. Fax: 702-451-3229.
Alan Kartes, sales mgr., southwest region

LIVERPOOL, NY 13088: 304 First St. Phone: 315-457-3703. Fax: 315-457-3795. Dean Leeson, video sales engineer

MIAMI, FL 33173: 10155 N.W. 9th St., Circle 107. Phone: 305-227-2975. Fax: 305-227-0531. Russel Thom, international

MIAMI, FL 33122: 8200 N.W. 27th St., Suite 108. Phone: 305-591-8118. Fax: 305-591-8880

SACRAMENTO, CA 95841: CMTV Inc., 4536 Auburn Blvd., Suite F. Phone: 916-487-4545. Fax: 916-487-2940. Dominick Esposito Sales, service & rental of broadcast quality industrial & support equipment.

CAM INDUSTRIES

215 Philadelphia St.
Box 227
Hanover, PA 17331

Phone: 717-637-5988
Fax: 717-637-9329
Telex: 840470 CAM HNVR
C. A. McGough Jr., pres.
C. A. McGough III, v.p.
A. J. McLaughlin, advertising
Manufacturer & distributor of truck-mounted aerial ladders.

CAM-LOK INC.

10540 Chester Rd.
Cincinnati, OH 45215
Phone: 513-771-3171
Fax: 513-771-4874
Durk Van Wagner, pres.
Robert Ramundo, dir., mktg.
Electrical connectors; receptacles; power devices.

CANARE CABLE INC.

511 5th St.
Unit G
San Fernando, CA 91340
Phone: 818-365-2446
Fax: 818-365-0479
K. Kowamoto, pres.
Barry Brenner, gen. mgr.
Manufacturers of professional cable connectors & cable snake systems for use in audio, video, music & industrial applications.

CANON U.S.A. INC.

(Optics Div.)
One Jericho Plaza
Jericho, NY 11753
Phone: 516-933-6300
Fax: 516-933-7482
Telex: 96-1333
Hideharu Takemoto, pres.
Jack Keyes, sr. v.p. & gen. mgr.
Mike Momosawa, national sales administration mgr.
Bob Low, national sales mgr., New York
Louis Bobroff, regional sales mgr., central
Manufacturer of zoom lenses, tripods & cam heads with camera pedestals for professional television.

CAPITOL MAGNETIC PRODUCTS

(Div. of Capitol Records Inc.)
6902 Sunset Blvd.
Hollywood, CA 90028
Phone: 213-461-2701
Fax: 213-461-1543
Telex: 4720854 CAPMAG
Edward C. Khoury, pres.
H. J. (Bud) Jackson, sr. v.p., sales
Larry Krutsinger, v.p., international sales
John Apsitis, v.p., mktg. administration
Joseph Kempfer, dir., technical mktg.
Steve Castle, managing dir., Capitol Magnetic Products Ltd., U.K.
Manufacturer of broadcast cartridges & bulk magnetic cassette tape.

CAPSCAN CABLE CO.

Halls Mill Rd.
Box 36
Adelphia, NJ 07710
Phones: 201-462-8700; 800-222-5288
Kevin M. Lynch, v.p. & gen. mgr.
Jack Arbutnot, v.p., engineering
Steve Wagner, v.p., sales
Manufacturer of coaxial cable.

CARLTON INTERNATIONAL MANUFACTURING CORP.

1509 Central Park Dr.
Hurst, TX 76053
Phones: 817-284-5144; 800-255-9311
Carlton Williamson, pres.
Tena Bradley, exec. v.p.
Mike Cole, mktg. dir.
Judy Williamson, treas.
Manufacturer of horizontal earth boring systems, bits, reamers, boring guides, PVC pullers, swivels, water adapters & instructional video tape.

**BROADBAND
CABLE TV
SYSTEMS**

**QUALITY AND
SERVICE**

**EXTENSIVE PRODUCT RANGE
NEW BUILDS AND REBUILDS**

For over thirty-five years, we've set the standards for engineering excellence in broadband cable electronics. For more information contact:



**60 DECIBEL ROAD
STATE COLLEGE, PA 16801
814-238-2461**

CAROL CABLE CO.

(Electronic Div.)
249 Roosevelt Ave.
Pawtucket, RI 02860
Phones: 401-724-9605; 800-326-3200
Fax: 401-724-3446
Telex: 92-7750
Sam Perelman, pres.
Bob Snyder, sr. v.p.
Ken McAllister, v.p., mktg.
Mike Cunningham, advertising mgr.
Alan Souza, product mgr.
Manufactures multi-conductor shielded/unshielded audio, communication & computer cable.

CARSON INDUSTRIES INC.

1925 A St.
La Verne, CA 91750
Phone: 714-596-1988
Sandy Pavlik, customer service
Manufacturer & distributor of structural plastic molders & plastic underground flush-mount boxes used for taps, amplifiers, splices, splices, line extenders & street crossings; lightweight, various sizes.

JI CASE

700 State St.
Racine, WI 53404
Phone: 414-636-6011
Wayne Weeks, supervisor, advertising administration
Manufacturer of cable burial & construction equipment.

CATEL TELECOMMUNICATIONS

4050 Technology Place
Fremont, CA 94537
Phone: 415-659-8988
TWX: 910-338-2263; 800-225-4046

Dr. James Hood, pres.
Mircho Davidov, engineering
Corinne Sharp, mktg. services
Rick Green, v.p., sales & mktg.
Manufacturer of multichannel FDM, bi-directional single mode fiber optic systems; FM stereo processing systems with both agile modulator & off-air processors; stereo TV transmission systems with stereo generator, modulator & processors; PC controlled head-end modulator systems; demodulators.

CATERPILLAR TRACTOR CO.

(Engine Div.)
100 N.E. Adams
Peoria, IL 61629
Phone: 309-675-1000
J. J. Short, mgr., engine div. sales dept
Diesel & natural gas generator sets for stand-by or prime power.

CATV SERVICES INC.

2211 Warm Springs Court
Fremont, CA 94539
Phones: 415-651-4331; 800-223-3152 (CA); 800-227-1200 (outside CA)
Fax: 415-651-8545
Richard C. Richmond, pres.
Nicholas Meko, v.p., sales
Nick Kapusta, regional sales engineer
Distributor & manufacturers' representative for new & used CATV & pay TV equipment, including CATV test equipment, amplifiers, cable, conduit, pedestals, connectors & passives. Buys, sells & repairs CATV equipment.

Manufacturers & Suppliers

Need Broadcast TV or Cable TV Mail Labels From the Factbook?

Call Information Marketing Services
703-560-0710

CAVECD EQUIPMENT LTD.

10-1121 Bellamy Rd. N
Toronto, Ont. M1H 3B9
Canada

Phone: 416-438-6230

Fax: 416-438-1065

Jim Smith, pres.

Chris Wareham, gen. mgr.

Pierre Vallee, sales mgr., Quebec

Distributor of broadcast & cable TV
equipment.

OWIGHT CAVENDISH CO.

2117 Chestnut Ave.

Wilmette, IL 60091

Phone: 312-256-0937

Fax: 312-256-9014

Marshall A. Ruehrdanz, agent

Warehouse & Service Center:

CHICAGO, IL 60645: 6444 N. Ridgeway Ave.

Phone: 312-673-0937. Fax: 312-673-1389

Manufacturer of video cassette duplicators &
accessories.

CCA ELECTRONICS

360 Bohannon Rd.

Box 426

Fairburn, GA 30213

Phone: 404-964-3530

★ C-COR ELECTRONICS INC.

60 Decibel Rd.

State College, PA 16801

Phones: 814-238-2461; 800-233-2267 (out-
side PA); 800-356-5090 (PA)

Fax: 814-238-4065

Telex: 510-670-3513

Richard E. Perry, pres.

Jack B. Andrews, v.p., finance

Jim Wonn, v.p., sales & mktg.

John A. Hastings, national market mgr.

National Accounts Office:

ENGLEWOOD, CO 80111: 5299 DTC Blvd.,

Suite 528. Phone: 303-694-1586. Dan Trayler,
national accounts mgr.

Regional Sales Offices:

ACWORTH, GA 30101: 4967 Thornwood Trace.

Phone: 404-928-6922. Michael Crotts

BLOOMINGTON, IN 47401: 3404 Allendale Dr.

Phone: 812-334-2661. Robert Freediund

LA JOLLA, CA 92037: 7850 El Paseo Grande.

Phone: 619-454-0343. Tom Harbourne

PALMYRA, PA 17078: RD No. 1, Box 392.

Phone: 717-469-7285. Lee Stump

PHILADELPHIA, PA 19116: 509 Burgess St.,

Phone: 215-934-5654. Fred Kummer

PLANO, TX 75074: 555 Republic Dr., No. 200.

Phone: 214-423-1509. Jim Rushing
Broadband distribution equipment for cable
systems.

CCTV CORP.

315 Hudson St.

New York, NY 10013

Phones: 212-989-4433; 800-221-2240

Fax: 212-463-9758

Telex: 426 471

Harry Lefkowitz, chmn.

Stephen Lefkowitz, pres.

Gary Perlin, sales mgr.

Manufacturer of closed-circuit TV cameras,
monitors & accessories.

CECO COMMUNICATIONS INC.

2115 Ave. X

Brooklyn, NY 11235

Phones: 718-646-6300; 800-221-0860

Fax: 718-692-5350

Telex: 235125

Lewis Levenson, v.p.

Hugh Mullins, bcstg. mgr.

Tony Ianna, bcstg. sales

Distributor of camera & transmitting tubes,
transistors, semiconductors & related broad-
casting & video equipment.

CECO INTERNATIONAL CORP.

440 W. 15th St.

New York, NY 10011

Phone: 212-206-8280

Donald Kline, pres.

Loet Farkas, exec. v.p.

Sells and rents tripods, fluid heads for TV &
motion picture cameras, TV dollies, lens
mounts, studio lighting & custom modifica-
tions; lighting, editing, grip & special effects
equipment; AC or DC generators; snorkel
lenses for TV & motion picture cameras; mo-
tion picture & TV cameras.

CEI TECHNOLOGY

880 Maude Ave.

Mountain View, CA 94043

Phone: 415-969-1910

Fax: 415-969-1913

A. K. Jensen, pres.

C. Headley, v.p., technical services

Manufactures & sells video assist cameras.

CELWAVE

Rte. 79

Marlboro, NJ 07746

Phone: 201-462-1880

Saul Esocoff

Sales Offices:

Schaumburg, IL; Phoenix, AZ; Leesburg, FL;
Hillerod, Denmark

Manufactures & markets rigid transmission
line & accessories, FM broadcast antennas,
directional couplers & low pass filters.

CENTER VIDEO INDUSTRIAL CO. INC.

5615 W. Howard St.

Niles, IL 60648

Phones: 708-647-8700 (IL); 800-621-4354

(outside IL)

Fax: 708-647-8707

Edward L. Sussman, pres.

Stephen B. Rudolph, v.p.

Rick Haverstock, sales mgr.

Brian Maksa, rental mgr.

Sales, leasing, rental & service of industrial
& commercial video equipment.

CENTRAL DYNAMICS LTD.

147 Hymus Blvd.

Pointe-Claire, Que. H9R 1G1

Canada

Phone: 514-697-0810

Telex: 05-821506

Roy McArthur, pres.

John Boland, v.p., sales & mktg.

Emil Lurion, dir., international sales

D. Wood, contract mgr.

Jim Dawson, sales coordinator

Branch Office:

CANADA: 801 York Mills Rd., Suite 201. Don

Mills, Ont. M3B 1X7. Phone: 416-446-1543.

Bob Smith, regional sales mgr.

Manufactures TV broadcasting equipment.

CENTRAL TOWER INC.

Box 530

Newburgh, IN 47630

Phones: 812-853-0595; 812-853-0632

Fax: 812-853-6652

Ray R. Ryan, pres.

Ernest R. Jones, v.p.

Terry Becht, project coordinator

Manufactures AM, FM, TV & microwave
towers; grounding systems.

CENTURY ELECTRONICS SERVICE LTD.

4-11240 Bridgeport Rd.

Richmond, B.C. V6X 1T2

Canada

Phone: 604-273-3419

Fax: 604-273-5619

Dave Lo, pres.

Ken Erlandson, sales mgr.

Bill Lee, service mgr.

Rosa Duarte, customer service representative

Distribution & repair service for CATV trunk

amplifiers, feed-forward trunk amplifiers,

distribution amplifiers, TV converters & pay

descramblers.

CENTURY PRECISION OPTICS

10713 Burbank Blvd.

North Hollywood, CA 91601

Phone: 818-766-3715

Fax: 818-505-9865

Telex: 066-2419 CENT OPTICS

Steven E. Manios, pres.

William J. Turner, v.p.

Jeff Giordano, v.p., sales & mktg.

Lenses, lens accessories, lens service

custom optical equipment for video & film
cameras.

CENTURY REPAIR & SERVICE CO. INC.

1150 W. Central Ave.

Unit B

Brea, CA 92621

Phone: 714-671-2800

CETEC GAUSS

9130 Glenoaks Blvd.

Sun Valley, CA 91352

Phone: 213-875-1900

W. M. Fuji, pres.

J. R. Williams, exec. v.p.

M. Gessaro, controller

Manufacturer of high-speed tape duplicators,
precision loudspeakers & systems.

CHAMPAGNE CONVERTERS & COM- MUNICATION INC.

700 Progress Ave.

Unit 8

Scarborough, Ont. M1H 2Z7

Canada

Phone: 416-289-0688

Fax: 416-289-0173

A. B. CHANCE CO.

(Subsidiary of Emerson Electric Co.)

210 N. Allen St.

Centralia, MO 65240

Phone: 314-682-5521

Telex: 447410

Laif Lomo, pres.

Rich Prusiewicz, v.p., sales

Jim Mullen, v.p., mktg.

Al Knepper, v.p., distribution

Earth anchors, pole line hardware, safety guy

guards, deadend guy grips, tools, etc.

CHANNEL MASTER

(Division of Avnet Inc.)

Industrial Park Dr.

Box 1416

Smithfield, NC 27577

Phone: 919-934-9711

Fax: 919-934-0380

Syl Herlitz, pres.

Richard Deutsch, exec. v.p.

David Waddington, national sales mgr.

Richard Derrenbacher, mktg. mgr.

Manufacturer of television reception equip-
ment for commercial & residential use.

CHANNEL COMMERCIAL CORP.

620 W. Foothill Blvd.

Glendora, CA 91740

Phones: 818-963-1694; 800-423-1863 (out-
side CA)

Telex: 670-368

William H. Channell Sr., pres.

William H. Channell Jr., v.p.

Manufacturer of air & water tight enclosures,
low profile housings, coax-cablecon & grade
level vaults.

CHANNELMATIC INC.

821 Tavern Rd.

Alpine, CA 92001

Phones: 619-445-2691; 800-231-1618

Fax: 619-445-3293

Bill Killion, pres.

Tom Walsh, exec. v.p.

Mike Watson, v.p., sales

Lizabeth Jagger Muir, dir., corporate
communications

Roger Heidenreich, regional sales mgr.

Jim Sullivan, regional sales mgr.

Don Imbody, regional sales mgr.

Richard Heffner, regional sales mgr.

Manufacturer of audio & video distribution &

switching, remote control tone systems,

custom microprocessor control systems,

videocassette changer & automation;

automation ad insertion equipment &

systems.

CHARLES BESELER CO.

1600 Lower Rd.

Linden, NJ 07036

Phone: 201-862-7999

Ian Brightman, pres.

J. Myers, sales

Manufacturer of equipment to produce &

modify color slides, prints made from com-
puter terminals; film recorders, slide

duplicators & modifiers.

THE CHARLES MACHINE WORKS INC.—See Ditch Witch

CHESTER CABLE

(A division of Alcatel N.A.)

15 Oakland Ave.

Chester, NY 10918

Phone: 914-469-2141

Fax: 914-469-9935

TWX: 510-249-4813

Yves Bonnamour, v.p., mktg.

Kim Beissel, account rep.

Nancy Spadinger-Werner, sales engineer

Manufacturer of audio & video cable &
accessories.

CHISAN UNITEC LTD.

Jingumae 6-12-15

Shibuyaku Tokyo, 150

Japan

Phone: 03-486-3451

Hideo Osato, v.p. & product mgr.

CHOMERICS INC.

77 Dragon Court

Wobum, MA 01888

Phones: 617-935-4850; 800-225-1936

Fax: 617-933-4318

TWX: 710-393-0173

Richard E. Schnyer, gen. mgr.

William G. Lionetta Jr., national sales mgr.

Linda O. Capuano, mktg. communications

mgr.

Steven R. LaPierce, business mgr.

Manufacturer of EMI/EMP shielding materials, conductive elastomer EMI gaskets, specialty laminates; conductive adhesives, sealants, coatings; knitted wire mesh EMI products, cable shielding products, radiation test services, shielded vents & windows, optical filters, thermal interface materials.

CHRISTIE ELECTRIC CORP.

20665 Manhattan Place
Torrance, CA 90501
Phone: 213-320-0808
TWX: 910-349-6260
Tom Christie, pres.
Hank Kohnen, sales mgr.
Manufacturer of nicad batteries, battery charger/analyzers & bulk tape degaussers.

CHRONO-LOG CORP.

2 W. Park Rd.
Havertown, PA 19083-4691
Phone: 215-853-1130
Telex: 831579
Arthur Freilich, pres.
John Glazier, mktg. mgr.
Manufacturer of digital timing instruments.

CHYRON CORP.

265 Spagnoli Rd.
Melville, NY 11747
Phones: 516-845-2000; 516-845-2020 (direct sales); 516-645-2022 (dealer sales)
Fax: 516-249-3342
Telex: 4758418
A. O. P. Leubert, chmn.
Isaac Hersly, pres.
David Buckler, v.p., direct sales
Lawrence Mincar, v.p., dealer sales
Rol Agmeta, v.p., engineering
Steve Sloane, v.p., international mktg. & sales
Laura Lunceford, dir., mktg.

Branch Office:

NORTH HOLLYWOOD, CA 91602-1891: 4605 Lankershim Blvd., Suite 300. Phone: 818-760-4787. Fax: 818-508-4347
Manufacturer of graphics & character generators, video paint, 3-D and animation systems & special effects.

CINEMA PRODUCTS CORP.

3211 S. La Cienega Blvd.
Los Angeles, CA 90016
Phone: 213-836-7991
Fax: 213-836-9512
Telex: 69-1339
Ed DiGiulio, pres.
Bob Auguste, v.p.
Ed Clare, v.p., mktg. & plant mgr.
Jesse Garfield, domestic sales mgr.
Manufacturers of film & video equipment & support products.

CINEMILLS CORP.

3500 W. Magnolia Blvd.
Burbank, CA 91505
Phones: 818-843-4560; 800-325-7674;
800-692-6700 (CA)
Fax: 818-843-7834
Walter H. Mills, pres.
Sandra L. Mills, v.p.
Danny Davis, sales
Linda Roberts, sales
National distributors for HMI globes, lighting & camera filters, lighting equipment.

CINE 60 INC.

630 Ninth Ave.
New York, NY 10036
Phone: 212-586-8782
Telex: 6973262
Paul Wildum, pres.
Robert Kabo, gen. mgr.
Don F. Civitillo, sales & mktg. mgr.

West Coast Office:

HOLLYWOOD, CA 90038: 1050 Cahuenga Blvd. Phone: 213-461-3046
Manufacturer of nickel-cadmium battery

powerbelts, powerpaks, fast chargers, light kits, camera & VTR accessories & cable.

CIPHER DIGITAL INC.

5734 Industry Lane
Box 170
Frederick, MD 21701
Phones: 301-695-0200; 800-331-9066
Fax: 301-694-5152
Telex: 272065 CDINC
Anthony R. Mattia, gen. mgr.
Robert D. Tulloh, mktg. mgr.
Harry Todt, technical services mgr.
Sherril Monreal, sales administrator
Manufacturers of SMPTE/EBU time code generators, readers, inserters, event controllers, transport synchronizers, VTR emulators, audio editing systems & controllers; custom engineered products including machine control & signal routing.

CIRCUIT RESEARCH LABS INC.

2522 W. Geneva Dr.
Tempe, AZ 85282
Phones: 800-535-7648; 602-438-0888
Fax: 602-438-8227
Telex: 350464 CRL TMPE UD
Ronald Jones, pres.
Bill Ammons, television products mktg.
Complete line of audio processing equipment for AM, FM & TV applications, MTS & FM stereo generators & single ended audio noise reduction systems.

CLEAR-COM INTERCOM SYSTEMS

945 Camelia St.
Berkely, CA 94619
Phone: 415-527-6666
Fax: 415-527-6699
Bob Cohen, pres.
Michael Goddard, national sales & mktg. mgr.
Manufactures fully digitized audio & control matrix intercom systems, wired & wireless conference line intercoms, multiple interfaces to other communications systems & stereo amplified speaker systems.

CMC VIDEO OPERATION

(Division of Datatape Inc., A Kodak Co.)
2650 Lafayette St.
Santa Clara, CA 95050-2604
Phone: 408-980-9800
Fax: 408-988-7829
Telex: 176997
Tony Mlinaric, gen. mgr.
William Fitts, mktg. mgr.
Karen McLennan, mktg. administrator

Branch Offices:

LOS ANGELES, CA: 818-985-1324

CHICAGO, IL: 312-334-0505

NEW YORK, NY: 212-486-1966
Manufacturers of one inch Type C replacement video heads. Refurbishes quad video heads & one inch BvH upperdrums.

CMX CORP.

2230 Martin Ave.
Santa Clara, CA 95050
Phone: 408-988-2000
Alfred O. P. Leubert, chmn. & chief exec. officer
Lawrence Weiland, pres. & chief operating officer
Richard Sirinsky, v.p., sales & mktg.

CMX Euroservice:

ENGLAND: North Circular Rd., Dancon House, Stonebridge Park, London, NW10 755
Phone: 011-44-1-965-6599. Fax: 011-44-1-965-3690. Telex: 9419698
CHYRONG. Graham Taylor, technical support mgr., sales & service (Europe, Middle East, Africa)
Editing systems for TV, film & sound.

NEED BROADCAST TV OR CABLE TV DATA FROM THE FACTBOOK ON TAPE OR DISKETTE? NEED CUSTOMIZED REPORTS?

Call Warren Publishing's
Market Research & Data Sales Dept.

202-872-9200

COAXIAL DYNAMICS INC.

15210 Industrial Parkway
Cleveland, OH 44135
Phones: 216-267-2233; 800-262-9425
Telex: 980-630
R. Klym, pres.
Robert Scott, v.p. sales & mktg.
John Ittel, sales
Manufacturer of RF wattmeters, dummy loads, filters, direct power detectors, attenuators & frequency counters.

COHU INC.

(Electronics Div.)
5755 Kearny Villa Rd.
Box 85623
San Diego, CA 92138-5623
Phone: 619-277-6700
Fax: 619-277-0221
TWX: 910-335-1244
James M. Brown, pres.
John R. Foster, mktg. mgr.
R. Jeffrey Tyler, national sales mgr.
William W. Steger, engineering mgr.
Manufactures & repairs high performance CCTV cameras, systems & accessories.

COIL AMERICAN TECHNOLOGY CO.

4902 Tollview Dr.
Rolling Meadows, IL 60008
Phone: 312-398-6774
Telex: 910-687-3375
Joe Charles, pres.
Roger Scommegna, product mgr.
Manufacturer of pedestals, aerial brackets, test equipment, taps, power supplies, apartment house boxes & standby power supplies.

COLORADO VIDEO INC.

Box 928
Boulder, CO 80306
Phone: 303-530-9580
Fax: 303-530-9569
Glen Southworth, pres.
Clarence Elliot, gen. mgr.
Larry McClelland, communications sales engineer
Kirk Fowler, sales engineer
Manufacturer of time division video multiplexers, permanent still image storage systems, video analyzers, video digitizers, video color mixers, freeze frame TV used with 8.5 kHz audio & freeze frame TV using one line of the vertical blanking interval (VBI).

COLORMAX ELECTRONIC CORP.

One Main St.
Box 47
Keyport, NJ 07735-0047
Phone: 201-264-1296
Fax: 201-264-1348
Telex: 6503028199
Sakae F. R. Chang, pres.
Hara F. Chang, v.p.
Phyllis Tang, sales
Judy Tsao, mktg.
Closed-caption systems for the hearing impaired; set-top converters, remote control converters, coaxial relay A/B switches, single & dual cable input splitters, directional taps, matching transformers, distribution amplifiers (U/V/FM) & other CATV, SMATV & MATV devices; computer software, cable system management & accounting software

COLUMBIA ELECTRONIC CABLES

249 Roosevelt Ave.
Pawtucket, RI 02862
Phone: 401-724-9605
Norman L. Cresci, v.p., sales & mktg.
Manufacturers of wire & cable, including TV lead-in & coaxial cable.

★ COMARK COMMUNICATIONS INC.

(A Thomson-CSF Co.)
Rte. 309 & Advance Lane
Colmar, PA 18915
Phone: 215-822-0777
Fax: 215-822-9129
Nathaniel S. Ostroff, pres.
Stuart M. Kravitz, v.p., domestic sales
Ellen J. Rainey, mgr., corporate communications

Manufacturing facility:

SOUTHWICK, MA 01077: Rte. 57, Feeding Hills Rd. Phone: 413-569-5939
UHF klystron equipped television transmitters (2-kw to 240-kw); full range of waveguide & coaxial transmission systems & components; broadcast modulators, exciters, IF correction systems, diplexing equipment & RF components; worldwide turnkey RF installation capability.

COMM/SCOPE INC.

1375 Lenoir Rhyne Blvd.
Box 1729
Hickory, NC 28603
Phones: 704-324-2200; 800-982-1708
Fax: 704-328-3400
Telex: 802-166
Frank M. Drendel, pres.
Jim Webb, v.p.
Stan Lindsay, v.p., sales & mktg.
Steve Coffey, advertising mgr.
Chris Huffman, mktg. mgr.
Elaine Jones, customer service mgr.
Manufacturer of full line of CATV cables including Optical Reach fiber optic cable, Parameter III & Quantum Reach trunk & distribution coaxial cables & of drop cables featuring Corrosion Resistant Drop (CRD) & cables that meet Article 820 of the National Electrical Code.

COMMUNICATION MARKETING & CONSULTING LTD.

601 Chestnut Ridge Rd.
Chestnut Ridge, NY 10977
Phone: 914-356-5300
Fax: 352-8181
Telex: 996534
Dick Turchen, pres.
Mandella Mae Turchen, v.p.
Special optical & mechanical devices for TV studios. Plumbicon & vidicon lenses, multiplexing equipment, film chains, tripods, lighting equipment, accessories. Video synthesizer & colorizer, ENG mobile carts, color sync generators, electro optical isolators, cross pulse generators, burst phase meters, sequential switchers. Computerized animation stand, batteries & chargers, transit cases; rack mount cases; video editing tables & rack frames.

Manufacturers & Suppliers

NOW AVAILABLE!

**Data on Video Equipment in use at TV Stations
Down to Model Number Level!**

Call Broadcast Equipment Survey • Warren Publishing, Inc. • 202-872-9200

COMMUNICATIONS SYSTEMS GROUP/ GENERAL TELEVISION NETWORK

13355 Capital Ave.
Oak Park, MI 48237
Phone: 313-399-2000
Fax: 313-548-0028
R. Randolph Hippler, pres.
Sales, service, rental & fabrication of closed circuit and broadcast video systems.

COMPREHENSIVE SERVICE AUDIO VISUAL INC.

Times Square Station
Box 881
New York, NY 10108
Phone: 212-586-6161
J. T. Dougherty, exec. v.p.
Video & audio adapters, connectors, cables, multi-pin assemblies, video maintenance supplies, shipping & carrying cases, video furniture, studio supplies, videotape & accessories, lighting & accessories, test charts, film supplies, reels & cans, fiber & plastic shipping cases, editorial supplies, film leader & storage cabinets. Equipment for rent & sale.

COMPREHENSIVE VIDEO SUPPLY CORP.

148 Veterans Dr.
Northvale, NJ 07647
Phones: 201-767-7990 (NJ); 800-526-0242
Fax: 201-767-7377
Telex: 135139
Jules Leni, pres.
Michael Callaghan, v.p.
Elizabeth Coppinger, mktg. mgr.
Patrick Birch, national sales mgr.
Distributor of professional video supplies & accessories, cables, adaptors, connectors, music & sound effects, microphones, lighting products, character generator & edit controllers, computer aided video (software & accessories).

COMPROMPTER INC.

141 South Sixth St.
La Crosse, WI 54601
Phones: 608-785-7766; 800-658-9099
Fax: 608-782-4674
Ralph W. King, pres.
Bill Sacia, sales
Rick Hallock, engineering
Computerized newsroom scripting, organizing and prompting.

COMPU-PROMPT

746 N. Cahuenga Blvd.
Los Angeles, CA 90038
Phone: 213-461-3113
Lamar Card, pres.
Gary Schmoeller, v.p.
Larry Klasen, v.p., operations
Howard S. Miller, national dir., sales & mktg.
Computerized color teleprompting & camera mounts for studio & field (ENG) cameras.

COMPUTER PROMPTING CORP.

3408 Wisconsin Ave. NW
Suite 201
Washington, DC 20016
Phone: 202-966-0980
Sidney Hoffman, pres.
Dilip Som, chief exec. officer
Teleprompting systems for IBM PC & compatibles; closed captioning option available for broadcast to hearing impaired.

COMREX CORP.

65 Nonsset Path
Acton, MA 01720
Phone: 508-263-1800
Fax: 508-635-0401
John F. Cheney, pres.
Lynn E. Distler, sales mgr.
Manufacturers of frequency extender systems which provide broadcast quality audio on dial telephone lines; telephone couplers & hybrids; RF IFB systems for ENG/SNG cueing & TV aural monitors.

COMSE SALES/JOHN WEEKS ENTERPRISES

641 Grayson Hwy.
Box 645
Lawrenceville, GA 30246
Phones: 800-241-1232; 404-963-7870
Fax: 404-962-7539
John P. Weeks Jr., pres.
Sissy W. Routh, v.p.
Complete full line distributor to the CATV industry; manufacturers' representative to the CATV industry in the southeast.

COMSONICS INC.

1350 Port Republic Rd.
Box 1106
Harrisonburg, VA 22801
Phones: 703-434-5965; 800-336-9681
Fax: 703-434-9847
Warren L. Braun, chmn. & chief exec. officer
Dennis Zimmerman, exec. v.p., chief operating officer
Bill McIntyre, dir., finance
Donn Meyerhoeffer, dir., operations
Tom Jorgensen, dir., sales & mktg.
Wayne Bruffy, account exec.
Cynthia Tasker, account exec.
Lora Nelson, account exec.
Gary Wilson, account exec.
Manufacturer of window field strength meters, sniffer leakage detection units, coaxial relays, surge protectors; CATV repair facility, FCC testing, on site technical services provided.

COMTECH ANTENNA DIV.

(Subsidiary of Comtech Systems Inc.)
3100 Communications Rd.
St. Cloud, FL 34769
Phone: 407-892-6111
Fax: 407-957-3402
Telex: 810-870-0220
P. Windus, pres.
Glenn Higgins, v.p.
Tom Christy, v.p., mktg.
Manufacturer of earth station antenna systems, uplink & downlink antenna systems.

COM-TEK

24209 Clawiter Rd.
Hayward, CA 94545
Phone: 415-785-4790

COMTEK INC.

357 West 2700 South
Salt Lake City, UT 84115
Phone: 801-466-3463
Fax: 801-484-6906
Ralph Belgique, pres.
Steve Dupax, sales
Specialty RF communications equipment including wireless microphones, personal off-air monitors, ENG receivers & wireless cueing systems.

COMWAVE

(Div. of Communication Microwave Corp.)
7 North Main St.
Box 69
Mountaintop, PA 18707
Phone: 717-474-6751
Fax: 717-474-5469
Telex: 62985214
Steve Koppelman, pres.
Microwave transmitters, amplifiers & repeaters for ITFS, OFS, MMDS (2-3 GHz). Total turnkey systems capability.

COMWEST

Box 417992
Sacramento, CA 95841
Phone: 916-332-8700
Chuck Dort, owner
Manufacturers' representatives for broadcast & communications equipment.

JERRY CONN ASSOCIATES INC.

130 Industrial Dr.
Box 444
Chambersburg, PA 17201
Phones: 717-263-8258; 800-233-7600;
800-692-7370 (PA only)
Fax: 717-263-1547
Thomas P. Carbaugh, pres.
David E. Showalter, v.p. & gen. mgr.
Diana Riley, sales mgr.
Bob Sollenberger, sales rep.
Sherri Nitterhouse, sales rep.
Mike Harpster, sales rep.
John Miller, sales rep.
Beth McClelland, sales rep.
Robert DeMuth, sales rep.
Suze Dinkler, purchasing agent
Manufacturers' representative and distributor of cable equipment & supplies, test equipment, headend electronics, commercial insertion equipment, cable, fiber optic terminal equipment and cable, connectors & drop line hardware.

CONNECTRONICS CORP.

652 Glenbrook Rd.
Stamford, CT 06906
Phone: 203-324-2889
Fax: 203-324-7027
Richard Chilvers, pres.
Manufactures & distributes audio wire, cable & patch panels.

CONRAC CORP.—See Display Products Group

CONTINENTAL ELECTRONICS

(a Division of Varian Assoc. Inc.)
Box 270879
Dallas, TX 75227
Phone: 214-381-7161
Fax: 214-381-4949
Telex: 73-398
R. M. McDonald, gen. mgr.
E. L. King, v.p., mktg.
Steve A. Clatterbaugh, advertising
Specializes in design, development & manufacture of high power radio frequency transmitters for the broadcast, military, communications, radar & scientific research industries.

CONTROL COM INC.

109 Kingsley
Box 428
McLean, TX 79057
Phone: 806-729-2710
Kenneth B. Everett, pres.
Peggy M. Everett, v.p.
Donald Dufford, v.p., operations
Multi-hub addressable systems, addressable control for single, multi-dwelling family units, hotels & hospitals.

CONTROL CONCEPTS CORP.

328 Water St.
Box 1380
Binghamton, NY 13902-1380
Phone: 607-724-2484
Fax: 607-722-8713
Telex: 62224380 (domestic); 705770 (international)
Robert Gallagher, pres.
Patrick Gillette, v.p., sales
Oral R. Evans, v.p., mktg.
Manufactures power line filters, lightning protection systems & integrators.

CONTROL TECHNOLOGY INC.

1881 State St.
Garland, TX 75042
Phones: 214-272-5544; 800-527-1263 (out-side TX)
Charles S. Turner, pres.
Gene Faulkner, sales mgr., CATV products
Standby & utility power supplies, computer grade uninterruptible power supplies & related equipment.

CONVERGENCE

2752 Walnut Ave.
Tustin, CA 92680
Phone: 714-731-3300
Fax: 714-838-9619
Telex: 910-333-8535
Roger L. Bailey, chmn. & chief exec. officer
Stuart J. Dunford, gen. mgr., operations
Greg Schreiner, distributor sales
Earl M. Jamgochian, sales support
Manufacturer of post production equipment including video tape edit controllers.

CONVERGENCE CORP.

Box 659
Santa Ana, CA 92702
Deborah Harter, national sales mgr.
Jim Myers, eastern regional mgr.
Frank Logan, western regional mgr.
Editing control systems for use with videotape recorders.

CONVERTER PARTS INC.

Rte. 20
Esperance, NY 12066
Phone: 518-875-6444

COPPERWELD BIMETALLICS

Copperweld Corp.
Four Gateway Center
Suite 2200
Pittsburgh, PA 15222-1207
Phone: 412-263-3200
Telex: 199131
J. Fredric Thomas, v.p., sales
Steve Levy, mktg. mgr.
Manufacturers of copper-clad aluminum center conductor for CATV coaxial cable, copper-clad steel center conductor for CATV drop cable, aluminum-clad steel guy & messenger strand.

THE COSTELOW CO. INC.

125 Kansas Ave.
Topeka, KS 66603
Phone: 913-233-6598
Mark E. Mohan, pres.
R. G. Attebery, mktg. mgr.
Designs, installs & maintains microwave towers.

O. F. COUNTRYMAN CO.

1821 University Ave.
Suite 145-N
St. Paul, MN 55104
Phones: 612-645-9153; 800-328-6820;
800-832-6443 (MN only)
Don Countryman, pres.
Joan Countryman, treas.
Frank Countryman, customer service

Distributors for Blonder-Tongue, Comm/Scope, GC Electronics, Gilbert, Magnavox, Microwave Associates, Pyramid, Sadelco, Sanyo, Theta-Com, Trans USA & Utility Tool.

CRC ELECTRONICS INC.

2669 Kilihu St.
Honolulu, HI 96819
Phone: 808-836-0811
James Chiddix, pres.
David Caldwell, v.p., mktg.
Steven Rose, v.p., engineering
Videotape automation systems for playback, automatic satellite delay or commercial insertion in satellite feeds.

CROSSPOINT LATCH CORP.

95 Progress St.
Union, NJ 07076
Phone: 201-688-1510
Telex: 132850
H. G. Pires, pres.
Michael Molinaro, national sales mgr.
Manufactures video production/post production switchers, dual timebase corrector/switcher combinations, sync generators & accessories.

CROUSE-HINDS CO.

Navigation Aids Division
1200 Kennedy Rd.
Windsor, CT 06095
Phone: 203-683-4300
A. F. Young Jr., gen. mgr.
Tower obstruction lighting equipment.

CROWN INTERNATIONAL INC.

1718 W. Mishawaka Rd.
Elkhart, IN 46517
Phone: 219-294-8000
Clyde Moore, pres.
Terry Frick, v.p., manufacturing
Ross Swinehart, v.p., finance
Jim Beattie, gen. sales mgr.
Dave McLaughlin, mktg. mgr.
Dale R. Kauffman, dir., customer services
Margo Sousesley, dir., public relations
Manufacturer of solid-state power amplifiers, crossovers, acoustic analyzers, test equipment & microphones.

CSE TECHNOLOGIES

(Cable Spinning Equipment)
100 West Central
Box 308
New London, MN 56273
Phones: 612-354-2081; 800-428-9267
Fax: 612-354-2083
Telex: 852854 New London UD
Curt Sampson, pres.
John Innes, mktg. mgr.
Greg Peterson, sales mgr.
Manufactures complete line of products for CATV & telephone construction industries including lashers, tools, wire; repair services.

CSI MARKETING

4204 S. Florida Ave.
Suite 4
Lakeland, FL 33803
Phone: 813-647-1904

CTI INSTALLATIONS INC.

Box 530
Newburgh, IN 47630
Phone: 812-853-6652
Fax: 812-853-6652
Ray Ryan, pres. & sales mgr.
David Davies, v.p. & mktg. mgr.
Antenna & transmission tower service including installation, maintenance & structural analysis.

CUBICOMP CORP.

21325 Cabot Blvd.
Hayward, CA 94545
Phone: 415-887-1300
Fax: 415-887-4683

Telex: 294295
Donald F. Bogue, pres.
Peter McBride, v.p., sales & support
Martin J. Stein, v.p., mktg.
Manufacturer of graphic animation software for PC-based & workstation-based systems.

CURRENT TECHNOLOGY INC.

1400 S. Sherman
Suite 202
Richardson, TX 75081
Phones: 214-238-5300; 800-238-5000
Barry M. Epstein, pres.
Peter G. Diamond, v.p., sales & mktg.
Martin (Sandy) Sandberg, mgr., broadcast sales
Russ Adams, product mktg.
Nancy Anderson, mgr., market support
Electronic power conditioning systems providing protection for sensitive equipment against damage.

CUSHCRAFT CORP.

48 Perimeter Rd.
Box 4680
Manchester, NH 03108
Phone: 603-627-7877
Fax: 603-627-1764
Telex: 4949472 Cushsig Man
Robert W. Cushman, pres.
Glen Whitehouse, v.p.
Manufacturer of mobile, portable & stationary radio antennas & rechargeable batteries.

CUSTOM ENTERPRISES

8206 S. Deer Creek Canyon Rd.
Morrison, CO 80465
Phone: 303-697-4720
Don Kesinger, pres.
Manufacturer of upgraded tools for CATV, test fixtures & pulling blocks.

DAGE-MTI INC.

701 N. Roeske Ave.
Michigan City, IN 46360
Phone: 219-872-5514
Fax: 219-872-5559
Telex: 532521
Arthur D. Sterling, pres.
Paul Thomas, v.p., sales & mktg.

Regional Offices:

EASTERN: 516-585-1083. Jerome Kleifgen, mgr.

WESTERN: 408-779-0011. Hank Bogardus, mgr.

SOUTHEASTERN: 804-282-5664. John E. Bogan, mgr.

CENTRAL: 313-774-3100. Virgil W. Davis, mgr.
Manufacturer of high resolution, b&w CCTV cameras, industrial security & surveillance TV systems. Development of specialized TV systems & equipment for military & other instrumental uses.

DA-LITE SCREEN CO. INC.

Box 137
Warsaw, IN 46580
Phone: 219-267-8101
George H. Lenke Jr., chmn.
Russell W. Calkins III, pres.
Bruce McCullough, mktg. mgr.
David E. Fulkerson, mktg. communications mgr.
Projection screens (both front & rear) & accessories.

PETER W. OAH L CO. INC.

5869 Waycross Ave.
El Paso, TX 79924
Phone: 915-751-2300
Fax: 915-751-0768
Peter W. Dahl, pres.
Clarice Dahl, v.p.
Gary L. Komassa, corp. secy.

TV TRANSMITTING ANTENNAS
UHF VHF MDS ITFS

BOGNER®

603 Cantiague Rock Road
Westbury, NY 11590
(516) 997-7800

We make them smarter

Manufacturer of custom transformers, high voltage DC power supplies, rectifier assemblies & line transient assemblies.

DATA CENTER MANAGEMENT INC.

1017 Kenilworth Ave.
Charlotte, NC 28204
Phones: 704-377-1496; 800-367-4312
C. M. Poel, pres.
Rick Summers, systems sales mgr.
Manufactures & distributes computer software systems designed for use in the production & development of television news.

DATACOUNT INC.

Box 3078
Opelika, AL 36803-3078
Phone: 205-749-5641

DATATEK CORP.

1121 Bristol Rd.
Mountainside, NJ 07092
Phone: 201-654-8100
Fax: 201-232-6381
Manufacturer of video & audio switchers, machine control systems, source identification equipment and video & audio distribution amplifiers.

DATUM INC.

1363 S. State College Blvd.
Anaheim, CA 92806
Phone: 714-533-6333

DAVIS & SANFORD CO. INC.

24 Pleasant St.
New Rochelle, NY 10802
Phones: 914-632-1636; 800-832-0832
Fax: 914-632-8081
E. E. Resk, pres.
R. W. Resk, v.p.
William Resk, gen. mgr.
Manufactures tripods, dollies, fluid heads, pedestals; wall, ceiling & floor mounts for cameras and monitors.

DB COMMUNICATIONS INC.

490 Hwy. 33W
Englishtown, NJ 07726
Phones: 201-446-3612; 800-526-2332
Jim Miller, pres.
Linda Lotti
Randy Schwartzman
Manufacturers' representatives & distributors of cable equipment.

dbx

71 Chapel St.
Newton, MA 02195
Phone: 617-964-3210
Fax: 617-527-5288
Telex: 92-2522
Mike Kelley, pres.
John Stierberg, v.p., mktg.
Scott Berdell, national sales mgr.
Manufactures satellite companding systems, noise reduction, compressor/limiters equipment & audio real time analyzers.

DECIBEL PRODUCTS INC.

Box 569610
Dallas, TX 75356-9610
Phone: 214-631-0310
Telex: 73-0212
Peter Mailand, pres.
Robert C. Corwin, v.p., mktg.
Robin Rhodes, v.p., finance
Pat Hays, v.p., operations

Manufactures base station & mobile antennas, cavities, filters, duplexers, combiners, receiver multi-couplers, ferrites, cable & connectors, accessories & antenna systems monitoring equipment.

DEDO WEIGERT FILM GmbH

Rottmannstrasse 5
D-8000 Munich 2, D-8000
West Germany
Phone: 089-525-064

DEDOTEC USA INC.

210 Westlake Dr.
Valhalla, NY 10595
Phone: 914-761-5608
Fax: 914-761-9501
Paul Tepper, pres.
Manufacturer of portable AC/DC high intensity lighting systems.

DEK INC.

3480 Swenson Ave.
St. Charles, IL 60174
Phones: 312-377-2575; 800-323-1419
Fax: 312-377-0372
Donald Santucci, pres.
Leonard R. Pappone, v.p.
Pat Topping, sales coordinator
Karen Santucci, sales/mktg.
Manufacturer of wire & cable holding devices; custom injection molding.

DEL COMPU-CABLE SYSTEMS INC.

No. 6-301 45th St. W
Saskatoon, Sask. S7L 5Z9
Canada
Phone: 306-934-6884
Fax: 306-244-6763
Dale Lemke, pres.
Bob Hodgins, sales & mktg. mgr.
Manufactures character generators & production titlers.

DELTA ELECTRONICS INC.

5730 General Washington Dr.
Box 11268
Alexandria, VA 22312
Phone: 703-354-3350
Fax: 703-354-0216
John Wright, pres.
William R. Fox, v.p., engineering
Joseph Novak, v.p., mktg.
Robert Stebbins, v.p., finance
Friedel Groene, v.p., production
John P. Bisset, broadcast product sales mgr.
Josephine N. Harriott, mktg. administrator
Michelle Howe, mktg. assistant
Manufacturer of RF instrumentation products for broadcast & HF applications, operating impedance bridges, receiver generators, coaxial transfer switches, antenna monitors, AM stereo monitors & exciters, RF ammeter systems, digital remote control systems, toroidal current transformers, splatter monitors, audio processors, amplitude modulation controllers, automatic power controllers & frequency modulation controllers.

DESISTI LIGHTING/DESMAR CORP.

1109 Grand Ave.
North Bergen, NJ 07047
Phone: 201-319-1100
Fax: 201-319-1104
Telex: 645466 DESMAR A
Frank Marsico, pres.
Eric Druker, sales & mktg. mgr.

Manufacturers & Suppliers

Need Broadcast TV or Cable TV Mail Labels From the Factbook?

Call Information Marketing Services
703-560-0710

Manufactures, services & distributes stage, studio lighting, fresnels, softlights, location kit lighting, grip equipment & studio rigging.

DEVINE'S MACHINE & DESIGN INC.

Box 239
Grantville, PA 17028-0239
Phone: 717-469-0777

Phyllis A. Devine, gen. mgr.
Manufactures & distributes reel trailers, accessories, reel handling equipment & tools & equipment used in CATV construction & maintenance.

DIALIGHT CORP.

203 Harrison Place
Brooklyn, NY 11237
Phone: 718-497-7600

DIALOGIC COMMUNICATIONS CORP.

1106 Harpeth Industrial Court
Box 8
Franklin, TN 37064
Phone: 615-790-2882
Fax: 615-790-1329

W. Eugene Kirby, pres. & chief exec. officer
Phillip D. Suiter, v.p., mktg. & sales
C. M. Smith, v.p., engineering
Digital interactive voice processing system which places & receives telephone calls providing CSR functions, pay-per-view ordering, account inquiry, technician functions, collection & appointment reminders, automated attendant & voice mail, with ANI integration & voice recognition capabilities while interfacing to host billing services.

DIAMOND COMMUNICATION PRODUCTS INC.

500 North Ave.
Garwood, NJ 07027
Phone: 201-789-1400
Fax: 201-789-7975
Telex: 4991010 DIAMD
Robert W. Muir Jr., pres.
James Russell, v.p.
Ronald J. Pignatello, v.p., sales & mktg.
Manufacturer of poleline, drop installation and antenna hardware.

DIAMOND ELECTRONICS INC.

Box 200
Lancaster, OH 43130
Phone: 614-756-9222
Fax: 614-756-4237
Telex: 6874581
William Muirhead, pres.
R. Quinlan, gen. mgr.
Robert Moore, v.p., mktg., engineered systems
Sal Raia, v.p., mktg., security products
Rich Grover, v.p., manufacturing
Rod Doty, v.p., engineering
Manufacturer & distributor of general purpose & high performance radiation-hardened TV cameras for security & general surveillance applications, video cameras, switching equipment & systems, TV light boxes, test pattern & special slides & opaques for film & live cameras in monochrome; specifically designed systems for customer applications.

DIELECTRIC COMMUNICATIONS

Tower Hill Rd.
Raymond, ME 04071
Phone: 207-655-4555
Fax: 207-655-4669
TWX: 710-229-6890

James Beville, pres.
Joseph Zuba, dir., mktg.
Colleen Mitchell, dir., mktg. services

Branch Office:

VOORHEES, NJ 08043: 479 Gibbsboro & Marlton Rds.
TV & FM broadcast antennas, rigid coax & waveguide transmission line, switching & combining equipment, loads & dehydrators.

DIGITAL ARTS

7050 Convoy Court
San Diego, CA 92111
Phone: 619-541-2055
Fax: 619-541-2655
Telex: 6503050035 MCI UW
Sheldon Liebman, v.p., sales & mktg.
Philip Beffrey, dir., software development
Ed Chmiel, technical support mgr.
Manufactures PC-based software products for 2-D & 3-D animation.

DIGITAL F/X INC.

755 Ravendale Dr.
Mountain View, CA 94043
Phone: 415-961-2800
Fax: 415-961-6990
Charles P. Clarke, pres.
Greg Fenner, v.p.
Dan Roberts, v.p., sales
Manufactures digital video production system, integrated single unit combining high-end real time digital effects, paint, typography, library management for teleproduction environments.

DIGITAL SERVICES CORP. (DSC)

3622 N.E. 4th St.
Gainesville, FL 32609
Phone: 904-377-8013
Fax: 904-338-0633
Telex: 752120
John Davis, pres.
James M. Seipp, v.p.
Ann Merideth, v.p., mktg.
Bill Park, national sales mgr.
Manufacturer & distributor of digital video effects equipment & digital disc recorders.

DIGITEL—See NCS Industries Inc.

DIGITRACE INC.

2040 S. Saginaw
Flint, MI 48503
Phones: 313-234-1301; 800-234-1301
Fax: 313-234-9037
Paul Hales, pres.
Al Winter, v.p.
Repairs set-top & addressable converters; sells reconditioned converters & parts for converter repair.

DISCOUNT VIDEO WAREHOUSE

Box 36
Mount Prospect, IL 60056
Phones: 312-299-5258; 800-323-8148;
800-448-0354 (AK & HI)
Marc Grossman, div. sales mgr.

DISPLAY PRODUCTS GROUP

Conrac Corp.
1724 S. Mountain Ave.
Duarte, CA 91010
Phone: 818-303-0095
Telex: 67-0437
William A. Ems, dir., broadcast sales
Gene D. Ornstead, dir., mktg.

Manufacturer of studio equipment & supplies.

DITCH WITCH

Box 66
Perry, OK 73077
Phone: 405-336-4402
Fax: 405-336-3458
Telex: 158180 DICH WICH PEYR
Edwin Malzahn, pres.
Jim Roth, v.p.
Paul Rogers, national sales mgr.
Jarrett Cowden, mgr. of advertising
Manufacturer of underground construction equipment.

DI-TECH INC.

48 Jefryn Blvd.
Deer Park, NY 11729
Phone: 516-667-6300
Fax: 516-595-1012
Telex: 971806
Tony Bolletino, dir., mktg.
Dan Mazur, mgr., sales
Manufacturer of audio & video HDTV routing switchers, audio, video & pulse DAs, video equalizers, video detectors, source identifiers & audio monitor amplifiers.

DIVERSIFIED MANUFACTURING & MARKETING CO.

Box 2260
Burlington, NC 27215
Phones: 919-227-7012; 800-334-6870
T. D. Scoggins, pres.
Flexible drill & accessories for pulling wire & cable inside existing walls.

DOLBY LABORATORIES INC.

100 Potrero Ave.
San Francisco, CA 94103
Phone: 415-558-0200

DONLEY CABLEVISION SUPPLY

Division of Donley International Inc.
7720 Blankenship
Houston, TX 77055
Phones: 713-956-2984; 800-346-3759
Fax: 713-956-8795
J. D. Thomas, pres.
Jeff Thomas, sales mgr.
Distributor of headend & distribution equipment, character generators, closed-caption decoders, videociphers, switches, antennas & pre-wired headends.

DORATE INC.

1000 N. 4th St.
Sayre, OK 73662
Phone: 405-928-3315
G. H. Dodson, pres. & owner
R. I. Gilbert, v.p.
Lucille Dodson, secy.
Distributor & contractor of CATV & electronic equipment. Amplifiers, modulators, demodulators, splitters, tap-off units, antennas & accessories for CATV systems.

DORROUGH ELECTRONICS

5221 Collier Place
Woodland Hills, CA 91364
Phone: 818-999-1132
Fax: 818-998-1507
Telex: 3791292
Michael Dorrough, pres.
John Bauch, v.p.
Susie Bauch, sales mgr.
Jon Churchill, mktg. mgr.
Kay Dorrough, partner
Manufacturer of audio products for radio, TV & studios, especially LED gain riding meters with peak & average indication simultaneously, audio processing & test & measurement equipment for stereo line level set & balance.

DOW-KEY MICROWAVE CORP.

1667 Walter St.
Ventura, CA 93003
Phone: 805-650-0260

TWX: 910-380-4327

Easylink: 586052
E. Kjellberg, pres.
Jack L. Dysart, sales mgr.
Manufacturer of microwave & RF coaxial relays.

DRAKE-CHENAULT

2000 Randolph Rd. SE
Albuquerque, NM 87106
Phone: 800-247-3303

R. L. ORAKE CO.

9111 Springboro Pike
Box 112
Miamisburg, OH 45342
Phones: 513-866-2421 (sales office);
513-866-3211 (service-parts)
Fax: 513-866-0806
Telex: 288017 DRAKE MSBG
TWX: 825114 DRAKE UF
Ron E. Wysong, pres.
Mike R. Brubaker, v.p.
Phil Hawkins, commercial products mgr.

Branch Office:

CANADA: 655 The Queensway, Suite 20,
Peterborough, Ont. K9J 7M1. Phone:
705-742-3122
Manufactures satellite receiving equipment & CATV modulators.

THE DROP SHOP LTD.

Box 284
Roselle, NJ 07203
Phones: 201-241-9300; 800-526-4100
Fax: 201-686-4657
Dan Parsont, pres.
David L. Wank, v.p., sales
Lee R. Heller, dir., mktg.

Branch Office:

HAYWARD, CA 94545-5017: 2416 Tripaldi
Way. Phones: 415-887-7474; 800-227-0700

DSI COMMUNICATIONS INC.

627 Boulevard
Kenilworth, NJ 07033
Phone: 201-245-4833
Fax: 201-245-0011
Joseph Giardina, pres.
Alfred D'Alessandro, v.p.
Engineering firm specializing in the design & installation of broadcast, production & post-production facilities.

DUBNER COMPUTER SYSTEMS INC.

6 Forest Ave.
Paramus, NJ 07652
Phone: 201-845-8900
Harvey Dubner, pres.
Bob Webb, v.p.
Jonathan Justin, sales representative

VICTOR DUNCAN INC.

6305 N. O'Connor Bldg. 4
Irving, TX 75039-3510
Phone: 214-869-0200
Fax: 214-556-1862
Frank Marasco, pres.
Bob Burrell, branch mgr., Dallas

Branch Offices:

ATLANTA, GA 30318: 1575 Northside Dr. NW,
No. 355. Phone: 404-355-3001. Fax:
404-355-5720. Ed Stamm, branch mgr.

CHICAGO, IL 60610-3770: 661 N. LaSalle St.
Phone: 312-943-7300. Fax: 312-943-9043.
Kirk Paulsen, branch mgr.

DETROIT: 23801 Industrial Park Dr., No. 100.
Phone: 313-471-1600. Fax: 313-471-1940.
Michael Voss, branch mgr.
Rental, sale & service of professional film,
video, lighting, audio & specialized production
equipment.

B. E. DUVAL CO.

347 W. Sixth St.
Box 5255
San Pedro, CA 90733
Phone: 213-833-0951
Fax: 213-832-9970
Ben Duval, pres.
Glenn Duval, v.p.
CATV representative & distributor.

DX COMMUNICATIONS INC.

10 Skyline Dr.
Hawthorne, NY 10532
Phone: 914-347-4040
Fax: 914-347-3953
TWX: 710-569-1631
Hiro Sugiyama, pres.
Koki Matsumoto, v.p., sales & mktg., commercial div.
Leonard Lashower, dir., video network group, commercial div.
Ken Mosca, mgr., CATV group, commercial div.
Manufacturer of satellite receiving equipment; C/Ku-band satellite receivers, TV modulators, Ku-band LNB, Ku-band antennas & other accessories.

DYNAIR ELECTRONICS INC.

5275 Market St.
San Diego, CA 92114
Phone: 619-263-7711
Fax: 619-264-4181
TWX: 910-335-2040
E. G. Gramman, pres.
R. A. Jacobs, dir. of sales
Manufacturer of solid-state video and audio routing switchers with automation interface, machine control, passive switchers, video & audio accessories, special purpose equipment for broadcast, industrial & CCTV systems.

DYNAMIC TECHNOLOGY LTD.

D.T.L. House Knaves Beech Way
Loudwater Bucks, HP10 9QY
England
Phone: 062-889-1481
Telex: 265871 MONREF G, Attn: SKK 496
TWX: 0628-819369
Steve Edmunds, pres.
Mike McHugh, v.p.
Nicholas Ashley, sales mgr.
Complete range of audio & video distribution amplifiers & routing switches, text transmission systems. Complete turnkey installation work.

DYNATECH COMMUNICATIONS

991 Annapolis Way
Woodbridge, VA 22191
Phones: 703-550-0011; 800-622-8877
Telex: 494-4431 DYNATEC
Nat Kumar, pres.
Charles T. Leverich, v.p.
Vaughn Darnell, v.p., sales
Rob Welton, national sales mgr.
Manufacturer of video patch fields & accessories for coaxial & twinaxial implementation.

DYNATECH NEWSTAR

6400 Enterprise
Madison, WI 53719
Phone: 608-274-8686
Manufacturers of computerized newsroom systems.

EAGLE COMTRONICS INC.

4562 Waterhouse Rd.
Clay, NY 13041
Phones: 315-622-3402; 800-448-7474
Alan Devendorf, pres.
Joseph J. Ostuni, v.p.
Chester J. Syp, national sales mgr
Traps, decoding filters, taps, converters & addressable & programmable descramblers, addressable switches.

EASTERN MICROWAVE INC.

(Operating div. of Newhouse Bcstg.)
112 Northern Concourse
Box 4872
Syracuse, NY 13221
Phone: 315-455-5955
R. Miron, pres.
Arthur Perkins, exec. v.p.
Gil Kortz, national mktg. dir.
R. E. Peterson, chief engineer
H. W. Morse, mktg. mgr.
Information on CATV, educational & industrial closed-circuit common carrier signal carriage.

EASTMAN KODAK CO.

343 State St.
Third Floor, Bldg. 7
Rochester, NY 14650
Phone: 716-724-4000
Leonard F. Coleman, gen. mgr., mktg. & v.p., motion picture & audiovisual products
L. Jack Spring, mktg. dir., motion picture film sales, Americas, motion picture & AV products div.

Branch Offices:

HOLLYWOOD, CA 90038: 6700 Santa Monica Blvd. Phone: 213-464-6131. G. L. Borton, western regional sales mgr.

NEW YORK, NY 10036: 1133 Ave. of the Americas. Phone: 212-930-8000. C. F. Wilkinson, eastern regional sales mgr.

DAK BROOK, IL 60522-9004: 1901 W. 22nd St. Phone: 312-218-5174. R. E. Rowe, district sales mgr., midwestern region

ATLANTA, GA 30328-5346: 4 Concourse Pkwy., Suite 300. Phone: 404-668-0500. J. W. Johnston, district sales mgr., southeastern region
Manufacturer of professional motion picture film & A/V equipment.

EATON CORP.

(Electronic Instruments Div.)
5340 Alla Rd.
Los Angeles, CA 90066
Phone: 213-822-3061
Fax: 213-306-1500
TWX: 910-343-6969
Peter W. Gravelle, pres.
John Martocci, national sales mgr.
Janet Zack, mktg. communications mgr.
Manufacturer of RF & microwave test & measurement equipment.

ECHOLAB INC.

175 Bedford Rd.
Burlington, MA 01803
Phone: 617-273-1512
Fax: 617-273-3275
Telex: 494-3679
Fred Shirk, pres.
Larry Baxter, v.p.
Russell Whittaker, western regional sales mgr.
Ted Whittaker, mgr., mktg.
Larry K. Baxter, chief engineer
Special effects generators featuring programmability.

ECHO SCIENCE CORP.

(An Arvin Co.)
3105 Patrick Henry Dr.
Santa Clara, CA 95054
Phone: 408-988-0516
O. Fritts, pres. & chief exec. officer
Vince Kasprzak, v.p. & gen. mgr.
D. Shelton, mktg. dir., disc recorders
High performance color & b&w video tape, disc recorders & reproducers, instrumentation magnetic tape records.

ECCLECTIC ENTERPRISES INC.

318 Seaspray Ave.
Palm Beach, FL 33480
Phone: 305-655-8570

NEED BROADCAST TV OR CABLE TV DATA FROM THE FACTBOOK ON TAPE OR DISKETTE? NEED CUSTOMIZED REPORTS?

Call Warren Publishing's
Market Research & Data Sales Dept.

202-872-9200

Designs, engineers, installs & operates CCTV, security & audio systems, MATV-MDS systems, commercial & industrial. On lease or direct sale basis.

EECO INC./CONVERGENCE

1601 E. Chestnut Ave.
Santa Ana, CA 92702-0659
Phone: 714-835-6000
Fax: 714-953-3747
Telex: 67-8420
Robert Milo, pres.
Ed Sidor, v.p., mktg.
G. R. Swetland, mgr., video products
Manufacturer of video tape editing systems, SMPTE/EBU time code peripheral products, still-frame audio encoders & decoders & digital audio products.

EEG ENTERPRISES INC.

One Rome St.
Farmingdale, NY 11735
Phone: 516-293-7472
Fax: 516-293-7417
Edward A. Murphy, pres.
William Jorden, v.p.
William Posner, v.p.
Manufacturer of TV vertical interval digital data & encoding; closed captioning; teletext & private data systems.

EEV CANADA LTD.

67 Westmore Dr.
Rexdale, Ont. M9V 3Y6
Canada
Phone: 416-745-9494
Fax: 416-745-0618
Telex: 06-989363
Jacques Collard, pres.
David G. Clissold, gen. mgr.
Dave Soward, sales mgr.
Ed Sondek, sales mgr.
Ralph Kachur, sales mgr.
Art Ferry, sales mgr.
Robert Young, sales administrator
TV camera tubes, VHF & UHF power tubes, lightning arrestors, surge protectors, rectifiers, SCR, power (semi) CRTs, vacuum capacitors.

EEV INC.

4 Westchester Plaza
Emsford, NY 10523
Phone: 914-592-6050
Fax: 914-682-8922
Telex: 6818096
Mike Kirk, mktg. mgr., UHF TV klystrons

Regional Sales Offices:

ATLANTA, GA 30340: 15 Dunwoody Park. Phone: 404-394-9201. Harry Kozicki

WESTMINSTER, CA 92683: 5455 Garden Grove Blvd. Phone: 714-895-3948. Kees van der Keyl

Manufacturer & distributor of Leddicon & Vidicon TV camera tubes, power tubes for AM & FM transmitters, high efficiency amplifier klystrons for UHF TV transmitters.

EG & G ELECTRO OPTICS/STROBE GUARD

35 Congress St.
Salem, MA 01970
Phone: 508-745-3200 (Ext. 530)
Fax: 508-744-8673
Telex: 6817405
George Mandeville, mgr.

Joseph E. Farrell, product sales specialist
High & medium intensity lighting systems for aviation obstruction warning.

EIGEN VIDEO

Box 848
Nevada City, CA 95959
Phone: 916-272-3461
James Hebb, pres.
George Foster, v.p.
Color video disc recorders for slow-motion, animation & time-lapse photography.

EIMAC

(Div. of Varian)
301 Industrial Way
San Carlos, CA 94070
Phone: 415-592-1221
George Badger, mktg. mgr.
Manufacturer of power grid tubes, RF cavities for broadcast & other applications & power grid tube accessories.

EITEL ELECTRONICS

Box 830
Prescott, AZ 86302
Phone: 602-445-0691
George Eitel, pres.
Custom built equipment, both radio & TV, from sound mixers to transmitters, low power (1-1000 watts) UHF & VHF translators, custom preamps (tube & transistor), UHF & VHF antennas & converters, custom built towers for translators. Installation & maintenance services.

ELAN ENTERPRISES LTD.

502 E. St. Charles Rd.
Carol Stream, IL 60187
Phone: 312-690-8382
Joe Johnson Jr., pres.
Larry Thompson, national mktg. mgr.
Generators & headend standby systems.

ELECTOR USA INC.

1101 S. Winchester Blvd.
No. P299
San Jose, CA 95128-3904
Phone: 408-727-1506
Cookie Smith, mgr., mktg.
Distributor of color display equipment.

ELECTROHOME LTD.

809 Wellington St. N.
Kitchener, Ont. N2G 4J6
Canada
Phone: 519-744-7111
Telex: 069-55449
J. A. Pollock, chmn., pres. & chief exec. officer
K. G. Hansen, v.p., motors
W. M. Nobbs, v.p., electronics
W. D. McGregor, v.p.
J. M. Gingerich, v.p., finance
J. R. Boehmer, dir., human resources
Robert Lovell, public relations mgr.

U.S. Offices:

TONAWANDA, NY 14150: 250 Wales Ave. Phone: 716-694-3332

ONTARIO, CA 91761: 1155 S. Milliken Ave., Suite F. Phone: 714-983-5660

Designs and manufactures color and monochrome vari-scan video monitors, large screen data/graphics & video projection systems, CAD/CAM projection systems, digital video systems, NAPLPS computer graphics

Manufacturers & Suppliers

NOW AVAILABLE!

Data on Video Equipment in use at TV Stations Down to Model Number Level!

Call Broadcast Equipment Survey • Warren Publishing, Inc. • 202-872-9200

video monitors & software; single & double printed circuit boards; contract engineering & contract manufacturing; digital effects systems.

ELECTRO IMPULSE INC.

116 Chestnut St.
Box 870
Red Bank, NJ 07701
Phone: 201-741-0404
Fax: 201-747-7153
TWX: 710-722-5717 EIL RENK
Mark Rubin, pres. & sales mgr.
Edward Kracum, v.p.
Manufacturer of high-power RF dummy loads, attenuators, power meters & baluns.

ELECTROLINE TV EQUIPMENT INC.

8750 8th Ave.
No. 2
Ville St.-Michel
Montreal, Que. H1Z 2W4
Canada
Phone: 514-374-6335
Telex: 055-62171
Mitchell Olfman, v.p.
Mitchell Goldberg, engineering
Henri Bertemes, mktg. dir.
Manufacturers of CATV passive devices, special amplifiers, filters & addressable systems for pay TV.

ELECTRONIC PUBLISHERS INC.

1107 Hazeltine Blvd.
No. 530
Chaska, MN 55318
Phone: 612-835-2520
Steven B. Poulter, pres.
Timothy J. Fitzpatrick, v.p., engineering
Mark Siebert, v.p., sales
Don Barnes, dir. of operations
Terri Tieman, mktg. & sales
Custom software development, OEM for cable operators & advertising systems

ELECTRONIC SYSTEMS LABORATORIES INC.

120 S.W. 21st Terrace
Suite C-104
Fort Lauderdale, FL 33312
Phone: 305-791-1501
Fax: 305-791-8986
Telex: 753027 (Western Union)
Lutz H. Meyer, pres.

★ ELECTRONICS, MISSILES & COMMUNICATIONS INC.

Box 68
White Haven, PA 18661
Phone: 717-443-9575
TWX: 510-655-7088
Perry Spooner, v.p. & system engineer
John Saul, v.p. & system engineer
VHF & UHF translators, transmitters & low/medium power transmitting antennas, 1 watt-5 kw, single channel & broadband amplifiers, 2500 MHz instructional TV transmitters, repeaters, receiving converters & response systems. Multipoint distribution service transmitters, repeaters & receiving converters.

ELECTROVERT INC.

466 Main St.
New Rochelle, NY 10801
Phone: 914-633-0222
Telex: 646-186

Carl Gruenberg, national sales mgr.
Coaxial cable clips, harnesses, markers, terminal strips, plastic wiring duct, assembly & production aids.

ELECTRO-VOICE INC.

(Subsidiary of Gulton Industries)
600 Cecil St.
Buchanan, MI 49107
Phone: 616-695-6831
TWX: 810-270-3135
Robert D. Pabst, pres.
Harry Bradley, v.p., finance
Paul McGuire, v.p., mktg.
Jim Long, dir., mktg.
Roger Gaines, v.p., mfg.
Earl Harris, dir., engineering
Ron Graham, v.p., employe relations
Manufacturer of professional audio products including microphones, electronic amplification & signal processing devices, loudspeakers, loudspeaker systems & accessories.

ELEPHANT INDUSTRIES

Box 3626
North Fort Myers, FL 33903
Phone: 813-995-7383
J. Barnes, office mgr.
Manufacturer of underground boring equipment.

ELNOVA PROFESSIONAL ELECTRONICS LTD.

0325 Clement St. West
LaSalle, Que. H8R 484
Canada
Phone: 514-364-2118

★ EMCEE BROADCAST PRODUCTS—See Electronics, Missiles & Communications Inc.

EMCOR PRODUCTS/CRENLO INC.

1600 Fourth Ave. NW
Rochester, MN 55901
Phone: 507-289-3371
Fax: 507-287-3405
TWX: 910-565-2374
Gary P. Ellis, v.p., sales & mktg.
John Horton, sales mgr., Emcor Products
Thomas Regnier, advertising coordinator, Emcor Products
Daniel Estes, field sales mgr.
Manufacturers of modular enclosure systems, EMI/RFI shielded enclosures, computer support furniture, chassis slides, packaged blowers, electrical enclosures.

EM ELECTRONICS INC.

545-547 Commerce Dr.
Yeadon, PA 19050
Phone: 215-259-7200
Elena M. DiMaggio, pres.
OEM cable equipment manufacturer & national distributor; engineering, design & installation services.

EMR DIVISION

(3M Co.)
3070 Leeman Ferry Rd.
Huntsville, AL 35801
Phone: 205-883-7370
Ruben R. Mangin, mgr.

Home Office Order Center:

ST. PAUL, MN. Phones: 800-328-1008; 612-733-8132. Jerry Tapley. Phone: 612-733-9073. Jim Mazzone. Phone: 612-733-2543
Video & audio switching systems, terminal equipment, TV systems.

E-N-G CORP.

2930 Cloverdale Ave.
Concord, CA 94520
Phone: 415-798-4060
TWX: 910-481-3018
Jack C. Harris, pres.
Jim von Striver, dir., operations
Don Dirks, gen. mgr.
Manufacturer of ENG news vehicles, telescoping masts, SNG satellite vehicles.

ENTERPRISE ELECTRONICS CORP.

Box 1216
Enterprise, AL 36330
Phone: 205-347-3478
C. N. Braswell, pres.
C. P. Jeter, v.p.
Color weather radar & color radar data remoting systems.

ENTRON INC.

Rte. 79
Morganville, NJ 07751
Phone: 201-591-1000
Joseph Ross, pres.
Doris Beal, division mgr., CATV
Manufacturer of full line of solid state equipment & accessories for CATV industry.

ENVIRONMENTAL TECHNOLOGY INC.

1302 High St.
South Bend, IN 46618
Phone: 219-233-1202

ESD WEATHER SYSTEMS INC.

5200 Auth Rd.
Suitland, MD 20746
Phone: 301-423-2113
Fax: 301-899-8437
Terry Hambrick, v.p., mktg. & sales
Ronn Irving, media mktg. rep.
Bob Martinkovic, administrator, mktg. & sales
Weather graphics computer systems, satellite weather imagery, forecast graphics & weather data.

ESE

142 Sierra St.
El Segundo, CA 90245
Phone: 213-322-2136
Jerry Johnson, pres.
Robert Mayers, v.p., sales & mktg.
Manufacturer of solid state digital clocks & timers, programmers, master timing systems, SMPTE time code readers & generators, hybrid telephone interfaces, video distribution amplifiers & color character generators.

ETHEREUM SCIENTIFIC CORP.

7641 Clarewood
Suite 336
Houston, TX 77036
Phone: 713-784-2630

EVENTIDE INC.

One Alsan Way
Little Ferry, NJ 07643
Phone: 201-641-1200
Fax: 201-641-1640
Richard Factor, pres.
Gil Griffith, sales mgr.
Manufacturers of digital audio effects devices, spectrum analyzers, pitch change, video delays, broadcast delays & time compression/expansion systems.

EVERSTICK ANCHOR CO.

(Div. of Iowa Malleable Iron Co.)
Ninth & Kirkwood
Box 967
Fairfield, IA 52556

Phone: 515-472-3116
Fax: 515-472-5860
M. W. Green, pres. & chief exec. officer
Jim Steinbeck, sales mgr.
Manufacturers of 3-way & 4-way expanding earth anchors & installation tools.

EVERTZ MICROSYSTEMS LTD.

3465 Mainway
Burlington, Ont. L7M 1A9
Canada
Phone: 416-335-3700
Fax: 416-335-3573
Telex: 061-8784
Dieter Evertz, pres.
Alan Lamshead, v.p.
Carter Lancaster, sales & mktg.
Manufacturers of LTC or VITC time code equipment for post production including generators, readers, translators, character inserters, audio/video synchronizers & audio tape transport interfaces for video editors; clocks, timers & data displays & VHS & S-VHS interfaces for video editors.

EXCALIBUR INDUSTRIES INC.

12427 Foothill Blvd.
Lakeview Terrace, CA 91342
Phone: 818-899-2547

EXPRESS TOWER CO. INC.

Star Route East
Box 37
Locust Grove, OK 74352
Phone: 918-479-6484
Fax: 918-479-6485

ENVIRONMENTAL TECHNOLOGY INC.

Terry Cowan, pres.
Jerry Cowan, v.p.
Dyke A. Dean, mktg. dir.
Designs, fabricates & installs communications towers, welded section or knockdown, guyed or self-supporter. Specializes in 1000 ft. & above. Complete turnkey packages including buildings, antennas, TX lines, RF systems & studio equipment.

E-Z WAY PRODUCTS INC.

(Towers Div.)
8330 Fairway Bend Circle
Sarasota, FL 34243-3603
Phone: 813-677-7144
Cyril B. Rogers, pres.
C. J. Keel Jr., v.p.
Design, fabrication & erection of all types of communications towers & special structures.

FAIRCHILD DATA CORP.

350 N. Hayden Rd.
Scottsdale, AZ 85257-4692
Phone: 602-949-1155
Fax: 602-941-0023
Telex: 910-950-0085
Milt Deever, pres.
Steve Oney, v.p., operations
Ray Kelsey, v.p., mktg.
Bob Miller, customer service mgr.

Branch Office:

RESTON, VA 22091: 12020 Sunrise Valley Dr., Suite 141. Phones: 703-391-2725; 703-391-2734. Fax: 703-476-2217. TWX: 249803 (VA)
Manufacturer of high-speed broadband, groupband, satellite & map modems & RF electronics for Ku-band & C-band earth stations.

FAROUDJA LABORATORIES INC.

675 Benicia Ave.
Sunnyvale, CA 94086
Phone: 408-245-1492
Fax: 408-245-3363
Telex: 278559
Yves C. Faroudja, pres.
Isabell Faroudja, v.p.
Tom Lyon, v.p., engineering
Ronald E. Zimbrick, mgr., mktg./technical services

Manufacturer of encoders, decoders, transcoders & video signal processing equipment.

FERNO-WASHINGTON INC.

70 Weil Way
Wilmington, OH 45177
Phone: 513-382-1451
Telex: 684 2139 Ferno UW
El Bourgraf, pres.
Wayne Smith, v.p.
Mark Hess, mktg. mgr.
Manufacturer of on-location transport carts for video and audio gear.

FIDELIPAC CORP.

Box 808
Moorestown, NJ 08057
Phone: 609-235-3900
Fax: 609-235-7779
Telex: 710-897-0254
Robert S. Thanhauser Jr., pres.
Daniel McCloskey, v.p. & gen. mgr.
Jack Ducart, dir., sales
Joanne Donahue, sales coordinator
Larry Lamora, dir., marketing
Manufacturer of broadcast audio cartridges, cartridge machines, cartridge storage racks, back-lubricated and reel-to-reel audio & digital recording tape, cartridge accessories, studio warning lights, tape erasers & eraser/splice detectors.

FIFE-PEARCE ELECTRIC CO.

17141 Ryan Rd.
Detroit, MI 48212
Phones: 313-368-2560; 800-521-1062

FILMLINE CORP.

43 Erna St.
Milford, CT 06460
Phone: 203-878-2433
Ed Krause, pres.
Jack Grady, v.p., sales
Film processors of all types: Color, black & white, reversal (8mm to 35mm).

FINLINE COMMUNICATIONS INC.

440 Phillip St.
Waterloo, Ont. N2L 5R9
Canada
Phone: 519-746-1023
Fax: 519-746-1131

FIRST CAMERA VIDEO

350 Brannan St.
Third Floor
San Francisco, CA 94107
Phone: 415-495-0155
Vaughn Kilgore, pres.
Tara McBride, production mgr.
Supplier of full production services, broadcast level camera package, equipment, crew & VHS offline.

FIRST CAROLINA SATELLITE

1403 Mechanical Blvd.
Garner, NC 27529
Phone: 919-779-0273
All satellite equipment, sales, service & installation.

FISH-SCHURMAN CORP.

70 Portman Rd.
New Rochelle, NY 10802
Phone: 914-636-1300
Telex: 137480
Murray Yawitz, pres.
M. F. Hertel, treas.
Color separation prism assemblies for color TV, multilayer dichroic filters & beam splitters, hot & cold mirrors, color-glass filters, including infrared for silicon vidicon, neutral wedge & wave-length wedge filters, laminated gelatin & polarizing filters, lenses, mirrors, glass filters for surveillance of casino cards with b&w cameras.

FLASH TECHNOLOGY CORP. OF AMERICA

55 Lake St.
Nashua, NH 03060
Phone: 603-883-6500
Wayne Kearsley, pres.
Lewis D. Wetzel, v.p., sales & mktg.
Manufacturer of high & medium intensity aviation obstruction lighting systems.

FM SYSTEMS INC.

3877 S. Main St.
Santa Ana, CA 92707
Phones: 714-979-3355; 800-235-6960
Frank F. McClatchie, pres.
Joe Dean, sales mgr.
Manufactures & distributes program audio level control processors, video voltmeters, FM stereo & TV audio (in-band) modulators, delta modulation systems, deviation meters, companders, SCPC modulators & demodulators, multi-plexers & stereo processors for satellite, microwave, supertrunk & cable distribution facilities.

FOR-A CORPORATION OF AMERICA

320 Nevada St.
Nonantum Office Park
Newton, MA 02160
Phone: 617-244-3223
Fax: 617-965-5085
David E. Acker, pres.
Rishhi Morioka, v.p.
Gary Carter, mktg. dir.
John Maradardo, regional sales mgr., northeast

Branch Offices:

CYPRESS, CA 90630: 11095 Knott Ave., Suites A & B

ITASCA, IL 60143: 450 E. Devon Ave., Suite 185
Manufacturer of broadcast & production equipment, character generators, specialized video equipment, video measuring equipment, video timers & video surveillance equipment.

FORTEL INC.

6420 Atlantic Blvd.
Norcross, GA 30071
Phone: 404-449-4343
Fax: 404-449-6437
Telex: 804822
C. Steve Young, pres.
Gilbert Danielson, chief financial officer
Darryl Keeler, mgr., US sales
Ellie Long, sales support mgr.
Manufacturer of video processors, transcoders, time base & color correctors.

★ FORT WORTH TOWER CO. INC.

Box 8597
Fort Worth, TX 76124-0597
Phone: 817-457-3060
Fax: 817-429-6010
T. W. Moore, pres.
Fred Moore, v.p.
Carl Moore, v.p.
B. Moore, secy-treas.
Manufacturer of guyed or self supporting towers, equipment buildings, mobile communications buildings, fiber optics splicing trailers & standby power systems.

FOSTEX CORP.

15431 Blackburn Ave.
Norwalk, CA 90650
Phone: 213-921-1112

FREELANO PRODUCTS INC.

Hwy. 25
Box 75412
Covington, LA 70433
Phones: 504-893-1243; 800-624-7626



PO Box 68 • White Haven, PA 18661 • 717-443-9575
1-800-233-6193
FAX 717-443-9257

BROADCAST & STUDIO PRODUCTS

UHF, VHF, MMDS and
ITFS equipment
Turnkey Systems Since 1960
1-800-233-6193
FAX 717-443-9257

Fax: 504-892-7323
W. T. Freeland, chmn.
J. H. Freeland, pres.
F. J. Delaup, v.p.
H. J. Blanchard, sales mgr.
Rebuilders of transmitter tubes for radio & TV stations.

FREZZOLINI ELECTRONICS INC.

5 Valley St.
Hawthorne, NJ 07506
Phones: 201-427-1160; 800-345-1030 (sales/order line)
Fax: 201-427-8684
TWX: 710-988-4142
James Crawford, pres.
Jack Frezzolini, v.p. & mktg./sales mgr.
Kim Ussher, mgr., technical sales

Branch Offices:

BURBANK, CA 91505: 820 N. Hollywood Way.
Phone: 818-845-1311. Fax: 818-845-1724. Gideon Fiat

SARASOTA, FL 33577: 767 John Ringling Blvd.
Phone: 813-366-3021. Jack Zink
Manufacturer & distributor of nickel cadmium battery packs, chargers & AC adapters, portable & studio lighting kits.

FRONT PROJECTION CO.

49 E. First St.
New York, NY 10003
Phone: 212-673-7290
Special purpose equipment & retroreflex screens for TV studios to provide rephotographable projected backgrounds combined with live or actual foregrounds.

FUJINON INC.

10 Highpoint Dr.
Wayne, NJ 07470
Phone: 201-633-5600
Telex: 6818115
Hitoshi Kawamura, pres.
John R. Dawson, exec. v.p.
John Newton, mgr., national sales
Dave Waddell, mgr., mktg.

Branch Offices:

CARROLLTON, TX 75006: 2101 Midway, Suite 350. Phone: 214-385-8902

CARSON, CA 90746: 129 Savarona Way.
Phone: 213-532-2861. Norma Delatorre

WEST CHICAGO, IL 60185: 3 N. 125 Springvale. Phone: 312-231-7888. Bruce Wallace
Manufacturer of broadcast TV lenses, optical systems & CCTV lenses; service & maintenance.

FUJI PHOTO FILM USA INC.

555 Taxter Rd.
Elmsford, NY 10523
Phones: 914-789-8100; 800-223-6535
Fax: 914-682-4955; 914-682-4956
Sam Inoue, exec. v.p.
Stan Bauer, gen. mgr.
Joe Visslailli, national sales mgr.
Brad Friedrich, mktg. mgr.
Tom Daly, product mgr.
Gene Kern, advertising mgr.

Branch Offices:

CARLSTADT, NJ 07072: 800 Central Blvd.
Phone: 201-935-6022. Tom Volpicella, regional sales mgr.

CARSON, CA 90746: 1211 E. Artesia Blvd.
Phone: 213-636-0101. Randy Lucio, regional sales mgr.

CARROLLTON, TX 75006: 1628 W. Crosby Rd., Suite 100. Phone: 214-242-0662. Stan Risetter, regional sales mgr.

ITASCA, IL 60143: 1285 Hamilton Pkwy.
Phone: 312-773-7200. Dick Corrigan, regional sales mgr.

NORCROSS, GA 30092: 5461 Peachtree Industrial Blvd.
Phone: 404-441-2222. Jerry Lester, regional sales mgr.
Manufacturer of video tapes for professional use & audio cassettes.

FUTURE PRODUCTIONS INC.

630 Ninth Ave.
Suite 403
New York, NY 10036
Phone: 212-333-3606
Fax: 212-581-1639
Mitsuko Matsuda, pres.
Ken Washino, v.p.
Valerie Shimoyama, v.p., advertising
Timothy Forster, v.p., mktg.
Manufacturers of audio/video distribution amplifiers, remote control for VCRs, control equipment for large & small video duplication systems; duplication of VCRs; dealer for video retailers & manufacturers.

GABRIEL ELECTRONICS INC.

Libby Rd.
Box 70
Scarborough, ME 04074
Phone: 207-883-5161
Fax: 207-883-4469
Telex: 95-0113
Frank Gemme, pres.
Donald Crisman, v.p., sales & mktg.
Michael Cahill, sales mgr.
Manufactures point-to-point microwave antennas including STL & CARS band antennas, dehydrators, waveguides & horn reflectors for the telecommunications industry. Offers installation, program management & system analysis.

GAMCO INDUSTRIES INC.

19 Walnut Ave.
Clark, NJ 07066
Phones: 201-381-0700; 800-221-1367
Fax: 201-381-6168
Telex: 138005
George E. Baureis, pres.
Fred G. Whiting, exec. v.p.
Sheila O'Sullivan, sales mgr.
Frank Kanobel, sales
Manufacturer of CATV & pay TV devices, hotel & motel addressable units, amplifiers & trunk line equipment, subscriber traps, band pass filters & all specialty filters.

G & M POWER PRODUCTS

943 North Orange Dr.
Los Angeles, CA 90038
Phones: 800-748-5860; 213-850-6800
Fax: 213-850-5143
Gideon Ben-Akiva, pres.
Gerald Meisel, sales
Manufactures & distributes battery belts, packs, blocks & chargers for the film & video industry.

Manufacturers & Suppliers

Need Broadcast TV or Cable TV Mail Labels From the Factbook?

Call Information Marketing Services
703-560-0710

GARDINER COMMUNICATIONS CORP.

3605 Security St.
Garland, TX 75042
Phone: 214-348-4747
Fax: 214-341-1933
TWX: 910-861-0004
Jim Harris, pres.
Annette Jensen, v.p.
Charles B. Pace, mktg. mgr.
Manufacturer of low-noise amplifiers, converters, LNBs & combination feeds with amplifiers & block down converters, C-band & Ku-band.

GARNER INDUSTRIES

4200 N. 48th St.
Lincoln, NE 68504
Phone: 402-464-5911
Fax: 402-464-6960
Telex: 438068
Ed Garner, pres.
Philip Mullin, v.p.
Brad Osthus, degausser sales
Robert A. Bobrowski, dir., mktg.
Manufacturers of bulk erasers, degaussers & demagnetizers.

GBC-CCTV/WASHINGTON CORP.

4217 Isbell St.
Silver Spring, MD 20906
Phone: 301-949-0124
Telex: 42-6471
Stephen Lefkowitz, pres.
Harry Lefkowitz, treas.
Delores E. Mallette, government sales branch mgr.
Manufactures and distributes closed circuit TV equipment.

G. C. ELECTRONICS CO.

1801 Morgan St.
Rockford, IL 61102
Phone: 815-968-9661
Fax: 815-968-9731
Telex: 383956
Al Andreini, v.p., operations
Ray Camacho, national sales mgr.
Alan Walter, dir., mktg.
Manufacturer of audio, video, telephone & computer accessories; service technician tools, wire & chemicals.

GENCO INC.

6907 Rhode Island Ave.
College Park, MD 20740
Phil Barley, gen. mgr.
Manufacturer of electronic test equipment & systems.

GENERAL CABLE CO.

(A unit of the Penn Central Telecommunications Co.)
One Woodbridge Center
Woodbridge, NJ 07095
Phone: 201-636-5500
Telex: 138-935
Peter Gordon, pres.
Dan Keating, sales
Dave Gates, mktg.
Manufacturer of optical fiber cables; supplier of telecommunications cable & related products including aerial lifts, installation tools & equipment, air dryers & cable pressurizing systems.

GENERAL ELECTRIC CO.

(Closed Circuit TV Operation)
316 E. Ninth St.

Owensboro, KY 42301
Phone: 502-685-6329
Fax: 502-685-6494
Telex: 213-021
John P. Olson, mgr., video markets
Manufacturer of CCTV cameras, monitors, VTRs & accessories.

GENERAL INSTRUMENT CORP.

(COMM/SCOPE DIVISION)
Box 1729
Hickory, NC 28603
Phone: 800-982-1708
Frank Orendel, pres.
Jim Webb, v.p.
Stan Lindsay, v.p., sales
Steve Coffey, mktg. mgr.
Caroline Robbins, customer service mgr.
Manufacturer of coaxial cable, converters, TVRO systems, video cipher scrambling/descrambling equipment, special coaxials.

GENERAL MACHINE PRODUCTS CO. INC.

3111 Old Lincoln Hwy.
Dept. TCF
Trevose, PA 19047-4996
Phone: 215-357-5500
Fax: 215-357-6216
Telex: 755380
G. Nelson Pfundt, pres.
Douglas H. Clemens, v.p., sales
Theodore R. Clemens, sr. sales rep.
Manufactures, distributes & services tools & accessories for CATV outside plant. Aerial & underground cable installation & maintenance.

GENERAL OPTRONICS CORP.

2 Olsen Ave.
Edison, NJ 08820
Phone: 201-549-9000
Fax: 201-549-3926
Telex: 240302
Irving B. Kahn, chmn.
C. J. Hwang, pres.
C. S. Wang, v.p., research & development
H. R. Moeller, mgr., mktg. dept.
L. R. Trommel, mgr., international sales
T. F. Moscarello, controller
H. R. Moeller, mgr., mktg. dept.

Branch Office:

NEW YORK, NY 10152: 375 Park Ave. Phone: 212-486-0010

Designs & manufactures semiconductor laser components & systems for telecommunications & related industries, fiber optic super-trunking, atmospheric optical communications, non-impact laser printers.

GENERAL SEMICONDUCTOR INDUSTRIES INC.

2001 W. 10th Place
Box 3078
Tempe, AZ 85281
Phone: 602-968-3101
Brian R. Bachman, pres.
Harold Blomquist, v.p., mktg. & sales
Transient voltage suppressors, lighting & CATV protective devices.

GENERAL TELEVISION NETWORK—See Communications Systems Group

GENEVA GROUP OF COS. INC.

9909 S. Shore Dr.
Plymouth, MN 55441
Phones: 612-546-5620; 800-328-6795 (ext. 382)
TWX: 510-600-5005 GENEVA GRP
Edward E. Griffin, pres.
Bruce A. Bowen, national sales mgr.
Manufacturer of audio/video accessories.

GENRAD INC.

300 Baker Ave.
Concord, MA 01742
Phone: 508-369-4400
Fax: 508-369-6974
Telex: 200272; 95-1037
TWX: 710-347-1051
Robert E. Anderson, pres. & chief exec. officer
Vincent L. Carolan, controller
Charles E. Peters Jr., sr. v.p. & chief financial officer
Constantine J. Lahanas, sr. v.p., corporate development & secy.
Richard J. Faubert, v.p., product development
James T. Lynch, v.p., human resources
J. Thomas Austin, v.p. & gen. mgr., California operations
Richard C. Tippett, v.p., operations
Arthur W. Winterhalter, v.p., sales & mktg.
Raymond F. McNulty, dir., corporate relations
D. Wayne Peters, treas.
Mark T. Beaudouin, gen. counsel & asst. secy.
Supplier of integrated software systems & automatic test equipment to manufacturers & users of electronic & mechanical equipment for design verification, product testing & process quality management.

GENTNER ELECTRONICS CORP.

Box 27647
Salt Lake City, UT 84127-0647
Phone: 801-975-7200
Fax: 801-977-0087
Russell D. Gentner, pres.
William Gillman, v.p., engineering
Gary Crowder, dir., mktg. & sales, broadcast audio
Elaine Jones, dir., mktg. & sales, sound & teleconferencing
Manufacturers of telephone interface products, remote control/ATS products, prewired audio patch panels, audio distribution products & teleconferencing products.

THE GEORGE-INGRAHAM CORP.

Box 1869
Stone Mountain, GA 30086-1869
Phones: 404-296-0804; 800-631-6283;
800-332-5162 (GA only)
Fax: 404-296-0952
Joseph I. Stone, pres.
Betty Estes, v.p., sales & mktg.
Manufacturer of underground, underbridge & fiber optic conduit systems & all related materials including hangers, engineering services & manhole equipment & supplies.

GILBERT ENGINEERING CO. INC.

5310 W. Camelback Rd.
Glendale, AZ 85301-7597
Phones: 602-245-1050; 800-528-5567
Fax: 602-934-1380
TWX: 910-951-1380
Robert A. Spann, pres.
Robert Hayward, v.p., engineering
James Moulin, mgr., distributor sales
Manufacturer of coaxial connectors, test connectors, tools & accessories.

GLEN ROCK GRAPHICS

555 Broad St.
Glen Rock, NJ 07452
Phone: 201-445-3343
Charles R. Diehl, pres.

Character generator leasing, remote truck rental, animation & video printing equipment rental.

GLOBAL SYSTEMS CORP.

(Micro-Link)
15 Hale St.
Haverhill, MA 01830
Phone: 617-373-4392
Thomas H. Jarman, pres.
Manufacturer of 10-w & 100-w ITFS, MMOS & MDS microwave TV transmitters, repeaters, FM talkback & data transmitters, STLs; microwave downconverters, preamplifiers & filters; VHF distribution amplifiers, set-top converters, power supplies.

GLOBE BATTERY DIVISION

(Johnson Controls Inc.)
900 E. Keefe Ave.
Milwaukee, WI 53212
Phone: 414-961-6500
James Keyes, pres.
Milt Zilis, v.p., battery div.
Robert Scrima, mktg. mgr.
Manufacturer of stationary, gel-cell rechargeable, dynasty & lead acid batteries.

GLW ENTERPRISES INC.

437 Atlas Dr.
Nashville, TN 37211
Phone: 615-331-8800
Fax: 615-331-8883
Telex: 413838
William B. Owen, pres.
Martin R. Burns, broadcast products mgr.
Gary Thielman, factory sales representative
Brad Harrison, southwest regional sales mgr.
Manufacturer of audio mixing consoles for on-air radio production, TV production & post-production, film post-production, multi-track scoring & sound reinforcement.

GML GROVE

8547 Grovemont Circle
Gaithersburg, MD 20877
Phone: 301-670-9696
Fax: 301-840-2946
Telex: 64405 ADHOC
Phil Edwards, pres.
Roland Blood, v.p.
John McElwee, sales
Distributors of dual channel digital video effects systems which include time-base correction, color correction, A/B transitions, SPG, digital effects.

ALAN GORDON ENTERPRISES INC.

1430 N. Cahuenga Blvd.
Hollywood, CA 90028
Phone: 213-466-3561
Fax: 213-871-2193
TWX: 910-321-4526
Grant Loucks, pres.
Ted Lane, sales mgr.
Wayne Loucks, mktg.
Motion picture equipment (including cameras), plus video support equipment.

GORMAN-REDLICH MANUFACTURING CO.

257 W. Union St.
Athens, OH 45701
Phone: 614-593-3150
James T. Gorman, owner
Manufacturer of FCC type-accepted EBS encoders, decoders, receivers, NOAA weather radio receivers.

GOTHAM AUDIO CORPORATION

1790 Broadway
New York, NY 10019-1412
Phone: 212-765-3410
TWX: 236779 GOTHM UR
Russell O. Hamm, pres.

Regional Office:

VAN NUYS, CA 91406: 7445 Orion Ave. Phone: 818-785-2211. Juergen Wahl, western sales mgr.

Reverberation units with remote control, studio turntables, compressor/limiters, consoles, console components, transistor condenser microphones, transformers, linear attenuators, monitor speakers, wow & flutter meters, test equipment, audio cable, stereodisk cutting equipment, noise reduction systems, digital processing equipment, professional CD players, tape machines & mixers.

GOULD INC.

(Industrial Battery Div.)
2050 Cabot Blvd. W
Langhorne, PA 19047
Phone: 215-752-0555
E. V. Hellmann, gen. mktg. mgr.
Stationary battery chargers & batteries for standby or primary power sources.

GRAHAM-PATTEN SYSTEMS INC.

Box 1960
Grass Valley, CA 95945
Phones: 916-273-8412; 800-547-2489 (outside CA); 800-422-6662 (CA)
Fax: 916-273-7458
Merv Graham, pres.
Mike Patten, v.p.
Tim Prouty, v.p., sales & mktg.
Laurie Lewis, sales mgr.
Manufacturer of television broadcasting equipment, edit suite audio mixers & video keying systems.

THE GRASS VALLEY GROUP INC.

Box 1114
Grass Valley, CA 95945
Phone: 916-478-3000
Fax: 916-478-3197
Telex: TRT 160432
Dave Mayfield, v.p. & gen. mgr.
Robert L. Cobler, v.p., mktg.

Regional Offices:

ATLANTA: 3554 Habersham at North Lake, Tucker, GA 30084. Phone: 404-493-1255. Bill Powers, mgr.

CHICAGO: Box 4609, Elkhart, IN 46514. Phone: 219-264-0931. Tom Parrish, mgr.

DALLAS: 5628 Poly Webb Rd., Arlington, TX 76017. Phone: 817-483-7447. Dennis Shelton, mgr.

LOS ANGELES: 21243 Ventura Blvd., Suite 206, Woodland Hills, CA 91364. Phone: 818-999-2303. Richard Brown, mgr.

MINNEAPOLIS: 3585 N. Lexington Ave., Suite 339, Arden Hills, MN 55126. Phone: 612-483-2594. Larry W. Ehnstrom, mgr.

NEW YORK: Six Forest Ave., Paramus, NJ 07652. Phone: 201-845-7988

SAN FRANCISCO: 1032 Etwell Court, Suite 244, Palo Alto, CA 94303. Phone: 415-968-6680. Jeff Baron, mgr.

WASHINGTON, DC: 12520 Prosperity Dr., Suite 110, Silver Spring, MD 20904. Phone: 301-622-6313. Frank Shufelt, mgr.

International Sales:

GRASS VALLEY, CA 95945: Box 1114. Telex: 16-0432. Jay Kuca, mktg. mgr.

MIAMI, FL 33172: 8880 N.W. 20th St., Suite One. Phone: 305-477-5583
Audio & video switching systems, line & terminal equipment & fiber optic communications systems.

1990 Edition

GRAY ENGINEERING LABORATORIES INC.

504 W. Chapman Ave.
Suite P
Orange, CA 92668
Phone: 714-997-4151
Fax: 714-997-1939
Scott R. Gray, pres.
Design and manufacture SMPTE longitudinal and vertical interval time code products, video assisted film editing products, safe title generator equipment & time code processing equipment.

THE GREAT AMERICAN MARKET

826 N. Cole Ave.
Hollywood, CA 90038
Phone: 213-461-0200
Fax: 213-461-4308
TWX: 910-494-1233
Joseph N. Tawil, gen. mgr.
Robert Gordon, sales mgr.
Manufacturer of lighting equipment, special effects, pattern projections, custom patterns, effects & pattern projectors, portable lighting, kits, color filters & control consoles.

GRINMAN FIXTURE CO.

16041 Georgetown St. NE
Minerva, OH 44657
Phone: 216-862-2799
John F. Grinnan, owner
Mildred M. Grinnan, v.p.
Designer & builder of storage cabinets for records, tapes & disc-based systems for radio & personal use.

GRUMMAN ELECTRONIC SYSTEMS DIVISION

Sunrise Hwy.
Great River, NY 11739
Phone: 516-435-6089

JAMES GRUNDER & ASSOCIATES INC.

5925 Beverly
Mission, KS 66202
Phone: 913-831-0188
Fax: 913-831-3427
James Grunder, pres.
Eddie Grunder, v.p.
Jim Bendure, chief engineer
Distributor of digital effects systems, standards converters, video/audio routing switches, A/B roll editors, computer scan converters, color encoders & sync generators.

GTE PRODUCTS CORP.

Sylvania Lighting Center
Danvers, MA 01923
Phone: 617-777-1900
Telex: 940280
TWX: 710-347-0891
Dean Langford, pres.
Earl Lawson, v.p. & gen. mgr.
Richard Sarno, v.p., mktg.
Manufacturer of a complete line of lighting products for the television industry.

★ GTE SPACENET CORP.

1700 Old Meadow Rd.
McLean, VA 22102
Phone: 703-848-1300
Fax: 703-848-1012
C. J. Waylan, pres.
Thomas C. Natoli, v.p., corporate affairs
Ray Marks, v.p., mktg.
Joe Barna, v.p. & gen. mgr., communication services
Dan French, v.p., controller
Jim McDonald, dir., sales
Provides a comprehensive range of business communications services including wide range of transmission capacity & full service design, implementation, operation, maintenance & management of private networks for domestic & international data, video & voice applications utilizing satellite



PO Box 68 • White Haven, PA 18661 • 717-443-9575
1-800-233-6193
FAX 717-443-9257

BROADCAST & STUDIO PRODUCTS

UHF, VHF, MMDS and
ITFS equipment
Turnkey Systems Since 1960

technology; supplier of domestic Ku-band capacity.

HALLIKAINEN & FRIENDS INC.

141 Suburban Rd.
Bldg. E4
San Luis Obispo, CA 93401-7590
Phone: 805-541-0200
Harold Hallikainen, pres.
Frank Calabrese, v.p., sales & mktg.
Manufacturer of transmitter remote control & logging equipment, digital telemetry update kits, audio mixers with audio-follow-video control.

HAMILTON ERECTION INC.

Box 460
York, SC 29745
Phone: 803-684-9966
Melvin L. Roberts, pres. & mgr.
Tower erection & maintenance.

HAMMOND INDUSTRIES INC.

8000 Madison Pike
Madison, AL 35758
Phone: 205-772-9626
Fax: 205-461-7708
Colin E. Hammond, pres.
Manufacturers of stands for 19-inch equipment, fixed or standing.

H & E MICRO-TRAK CORP.

165 Front St.
Chicopee, MA 01013
Phones: 413-733-8743; 800-358-8729
Roger Hamel, pres.
Denise Ewing, v.p., operations
William E. Stacy, v.p., mktg. & sales
Manufacturer of audio equipment & accessories, studio desks & cabinetry.

HARDIGG INDUSTRIES INC.

393 N. Main St.
Box 201
South Deerfield, MA 01373
Phone: 413-665-2163 (ext. 104)

HARRIS CORP.

(Broadcast Division)
3200 Wismann Lane
Box 4290
Quincy, IL 62305-4290
Phone: 217-222-8200
Fax: 217-222-7041
Telex: 247319 HARRIS UR
Thomas E. Yingst, v.p. & gen. mgr.
Eugene O. Edwards, v.p., sales & service
Harvey Baker, v.p., manufacturing
Frank Svet Jr., v.p., engineering
Gus Ezcurra, v.p., international sales
Robert R. Weirather, dir., advanced mktg. & development
Ronald C. Frillman, mgr., domestic radio RF sales
Gaylen Evans, mgr., domestic TV sales

District Managers, TV-RF:

DENTON, TX 76205: 1807 Southridge Dr. Phone: 817-382-8322. Warren Bottorff

WESTLAKE VILLAGE, CA 91362: 2836 E. Panamint Court. Phone: 805-379-0693. Tom O'Hara

HOLT, MI 48842: 1802 Cottonwood. Phone: 517-694-1223. Tom Schoonover

MARIETTA, GA 30062: 4330 Sprucebough Dr. NE. Phone: 404-587-1613. Richard Chalk

WESTCHESTER, IL 60154: 3073 Ashton Court. Phone: 312-531-0410. T. James Woods

Radio RF Field Sales:

MONTGOMERY, AL 36106: 4612 Young Farm Court. Phone: 205-277-4377. Wilfred O. Bone

QUINCY, IL 62301: RR No. 5, Box 326. Phone: 217-223-6566. Fred Brown

BALTIMORE, MD 21234: 3410 Orlando Ave. Phone: 301-444-2772. S. E. (Ed) Hawkins

BROKEN ARROW, OK 74012: 1021 N. Hickory Place. Phone: 918-251-8808. Curtis A. Lutz

WESTERVILLE, OH 43081: 718 Old Coach Rd. Phone: 614-882-8506. James D. Marwood

PROVO, UT 84604: 1477 East 1575 North. Phone: 801-373-7551. R. Kent Pendleton

ARLINGTON, TX 76017: 5403 Rimrock Court. Phone: 817-572-6452. Edward J. Pryor

BELLINGHAM, WA 98225: 1100 11th St., Suite 21. Phone: 206-671-7125. Thomas R. Ransom

PORT CHARLOTTE, FL 33948: 4209 Swensson St. Phone: 813-743-6887. J. Daniel Sessler

WATERBURY, CT 06706: 5 Prattfield Rd. Phone: 203-573-0103. Arthur A. Silver

QUINCY, IL 62301: 1639 N. 24th St. Phone: 217-222-1029. Donald E. Taylor

Broadcast Microwave Operation:

—See Harris Corp. (Video Systems Operation)
Manufacturer & distributor of AM, FM, UHF & VHF transmitters & antennas, broadcast microwave equipment, audio equipment, remote control equipment.

HARRIS CORP.

(Business Communications Systems Div.)
Box 1700
Melbourne, FL 32901
Phone: 800-327-8478
J. T. Hartley, pres.
A. L. Burns, v.p.
H. B. Shannon, dir., product sales
G. A. Headley, dir., mktg. support
C-band & Ku-band TVROs & uplink systems, including video receivers, antennas, controllers, LNAs, LNCs; system design, installation & maintenance services.

HARRIS CORP.

(Video Systems Operation)
960 Linda Vista Ave.
Mountain View, CA 94043
Phone: 415-969-9100
Eric S. Hass, dir., sales & mktg.

HARRIS FARINON

1691 Bayport Ave.
San Carlos, CA 94070-5307
Phone: 415-594-3462
Fax: 415-594-3110
Telex: 67637
Denis Cote, v.p.
Cliff Fields, sales mgr.
John Morrissey, regional sales mgr. (415-594-3666)
Manufacturer & distributor of microwave point-to-point transmission equipment for

Manufacturers & Suppliers

TV TRANSMITTING ANTENNAS UHF VHF MDS ITFS

We make them smarter

BOGNER®

603 Cantiague Rock Road
Westbury, NY 11590
(516) 997-7800

STL, CARS, local & long-haul relay & satellite uplink exciters.

HARWOOD MANUFACTURING CO.

3350 N. Kedzie
Chicago, IL 60618
Phone: 312-267-4545
Photographic & electronic lighting equipment, sheet metal fabricating; spun metal reflectors, portable lighting bars, folding metal tables, 8mm reels.

HAVAS LEASING CO.

1500 S. Virginia St.
Reno, NV 89502
Phone: 702-323-0344
Paul Havas, pres.
Paul Dohne, asst. to pres.
Tom Gosh, leasing mgr.
Lease financing of equipment.

KARL HEITZ INC.

34-11 62nd St.
Box 427
Woodside, NY 11377
Phone: 718-565-0004
Karl Heitz, pres. & sales mgr.
Horacio Gonda, v.p.
Esther Conde, mktg. & advertising
Distributor of tripods, dollies; 8mm, 16mm & 35mm motion picture lenses.

HEWLETT-PACKARD CO.

3000 Hanover St.
Box 10301
Palo Alto, CA 94303-0890
Phone: 415-857-1501
Telex: 348-461
TWX: 910-373-1267
John A. Young, pres. & chief exec. officer
Dean O. Morton, exec. v.p. & chief operating officer
Richard C. Alberding, exec. v.p., mktg. & international sector
John L. Doyle, exec. v.p., information systems & networks sector
Lew Platt, exec. v.p., analytical, medical & mfg. sector
William E. Terry, exec. v.p., components, design & measurement sector
Robert Wayman, sr. v.p., controller & chief financial officer
Jack Brigham, v.p., administration & gen. counsel
R. L. Harmon, mgr., product press relations
Manufacturer of signal generators, voltmeters, oscilloscopes, pulse generators; distortion, network & spectrum analyzers, TV waveform monitors, frequency measuring equipment, computers, test & measurement equipment.

HICKOK ELECTRICAL INSTRUMENT CO.

10514 Dupont Ave.
Cleveland, OH 44108
Phone: 216-541-8060
R. O. Hickok, pres.
R. L. Bauman, v.p., instrumentation & controls
Test equipment & frequency measurement equipment.

HIPOTRONICS INC.

(Power Products Division)
Rtes. 22 & 199
Oraver W
Millerton, NY 12546
Phone: 518-789-6464

Fax: 518-789-4866
Telex: 6716516 HIPOMIL
Stanley G. Peschel, pres.
Michael T. Peschel, v.p.
Peter R. Rubicam, sales engineering mgr.
Karen D. Haight, advertising mgr.
Manufacturer of automatic voltage regulators for use in a variety of medium to high power broadcast applications & DC beam power supplies.

HITACHI DENSHI AMERICA LTD.

175 Crossways Park W.
Woodbury, NY 11797
Phone: 516-921-7200
Fax: 516-496-3718
Telex: 510-221-1899
Y. Tosaka, pres.
Bernard Munzelle, v.p., sales & mktg.
M. Matsuhashi, gen. mgr.
Karen Sawyer, mktg. services mgr.

Branch Offices:

ATLANTA: 3610 Clearview Parkway, Doraville, GA 30340. Phone: 404-451-9453. Fax: 404-458-8356

CHICAGO: 250 E. Devon Ave., Suite 115, Itasca, IL 60143. Phone: 312-250-8050. Fax: 312-250-8054

LOS ANGELES: 371 Van Ness Way, Suite 120, Torrance, CA 90501. Phone: 213-328-6116. Fax: 213-328-6252

DALLAS, TX 75244-3604: 14169 Proton Rd. Phone: 214-233-7623. Fax: 214-458-9284
Manufacturer of broadcast & professional ENG/FP & studio/field color cameras, large screen high definition projection systems, D-2, S-VHS & one-inch recorders. RGB color monitors, test & measurement equipment; CCTV systems & video printers.

HM ELECTRONICS INC.

6675 Mesa Ridge Rd.
San Diego, CA 92121
Phone: 619-535-6000
Fax: 619-452-7207
Telex: 350-771
Harry Y. Miyahira, pres.
Donald Kutz, v.p.
J. Michael Hughes, v.p., mktg.
Eunice I. Davis, mgr., national sales
Manufactures wireless & cabled microphones, wireless & cabled intercom systems & accessories.

HOFFEND & SONS INC.

34 E. Main St.
Honeoye, NY 14471
Phone: 716-229-5998
Fax: 716-229-2746
Telex: WUI 6971035
Donald A. Hoffend, pres.
Donald A. Hoffend Jr., v.p.
Thomas L. Folsom, v.p., sales
Judith A. Hoffend, treas.
Thomas S. Young, mktg.
Designs, manufactures & installs theatre & studio equipment; acoustic curtains, turntables, orchestra & stage lifts, manual & computer rigging control systems & draperies.

HOFFMAN ENGINEERING CO.

900 Ehlen Or.
Anoka, MN 55303
Phone: 612-421-2240

Fax: 612-421-1556
Jim Frank, pres.
Larry Muehlbauer, v.p., sales & mktg.
Manufacturer of electrical/electronic enclosures & accessories.

HOLADAY INDUSTRIES INC.

14825 Martin Dr.
Eden Prairie, MN 55344
Phone: 612-934-4920
Fax: 612-934-3604
Telex: 290922
Burton Gran, pres.
David Baron, v.p., engineering
David Thompson, v.p., production
Michael Leighton, sales & mktg.
Bill Rankin, research & development
Manufacturer of RF & microwave field strength meters.

HOLAN EQUIPMENT

Evree Inn Rd.
Box 118
Griffin, GA 30224
Phone: 404-227-9423
Fax: 404-229-9100
John W. McNamee, gen. mgr.
Manufacturer of articulated aerial devices & cable reel loaders.

HOLZBERG INC.

Box 323
Sea Bright, NJ 07760
Phone: 201-530-8555; 800-242-7298
Fax: 201-842-7552
Herbert M. Holzberg, pres., sales
Shirley Holzberg, v.p., mktg.
Andrew Holzberg, sales mgr.

Branch Office:

TOTOWA, NJ 07511: Box 322. Phone: 201-256-0455
Distributor of audio, video, radio & television equipment from consoles to towers.

HOTRONIC INC.

1875 S. Winchester Blvd.
Campbell, CA 95008
Phone: 408-378-3883
Fax: 408-378-3888
Andy Ho, pres.
Linda Chang, mgr., sales & mktg.
Tony Cortez, sales
Manufacturer of digital time base correctors & TBC/frame synchronizers with freeze frame field, dual channel TBC, digital effects, drop out compensators, audio switchers, Y/C input & output & chroma noise reducers.

HOWE TECHNOLOGIES CORP.

2300 Central Ave.
Suite E
Boulder, CO 80301
Phone: 303-444-4693; 800-525-7520
Fax: 303-444-8447
George Pappas, pres. & chief exec. officer
Terry Sweeney, v.p., sales
Bill Laletin, v.p., engineering
Manufactures audio time base correctors, audio consoles for radio & television, turnkey & furniture construction for studios.

HUBBARD COMMUNICATIONS INC.

12495 34th St. N
St. Petersburg, FL 33702
Phone: 813-577-7759

BEN HUGHES COMMUNICATION PRODUCTS CO.

Cable Prep
207 Middlesex Ave.
Box 373
Chester, CT 06412
Phone: 203-526-4337
Fax: 203-526-2291
Oeborah Morrow, pres.
Manufacturers of cable preparation hex crimp tools, dielectric coring tools, stripping/coring tools for cable. Accessory items include rat-

chet handles for coring & stripping tools, repair kits for hex crimp tools & carpet cutter & drill guide.

HUGHES MICROWAVE COMMUNICATIONS PRODUCTS

Mail Stop 245/2772
Box 2940
Torrance, CA 90509-2940
Phone: 213-517-6233
Fax: 213-517-5388
Cliff L. Gorby, mgr., product line
Abe H. Sonnenschein, asst. mgr., product line
Steve King, mgr., mktg.

Regional Sales Mgrs.:

MID-ATLANTIC: Box 3946, Frederick, MD 21701. Phone: 301-698-0348. Arthur D. Heiny, regional sales mgr.

NEW ENGLAND: Box 1482, Scranton, PA 18501. Phone: 717-343-3564. Robert H. Stanton, regional sales mgr.

WESTERN: Box 2940, Torrance, CA 90509-2940. Phone: 213-517-5573. Norman F. Woods, regional sales mgr.

CENTRAL: 7775 W. Ontario Place, Littleton, CO 80123. Phone: 303-973-3869. Steve R. Dozier, regional sales mgr.

AML microwave systems providing distribution of cable TV signals for normal programming plus clustering, regional interties, FM, upstream & data.

HUGHEY & PHILLIPS INC.

2162 Union Place
Simi Valley, CA 93065
Phone: 805-581-5591
Fax: 805-581-5032
Telex: 182900
William P. Miller, pres.
Peter H. Johnson, v.p.
Marcia Cranson, operations mgr.
Dennis Bossi, chief engineer
Manufacturer of 300mm beacons, obstruction lights, photo-electric controls, beacon flashers, special junction boxes, microwave tower control & alarm systems, tower isolation transformers, complete kits for tower lighting, sleet melter power & control.

HY-GAIN—See Telex Communications Inc.

IEC CO.

Rte. 2
Box 193
Fountain City, WI 54629
Phone: 608-687-6402
Daniel K. Wolfe, pres.
Darlene Wolfe, v.p.
Archie Daniel, sales mgr.
Designs & engineers cable systems; drop burying & apartment pre-wiring; construction & sales of cable burying equipment; plowing, trenching & boring.

IGM COMMUNICATIONS

4041 Home Rd.
Bellingham, WA 98226
Phone: 206-733-4567
Fax: 206-734-7939
Telex: 704983
Jim Wells, pres.
Rick Sawyer, operations mgr.
Carl Peterson, sales
Manufacturer of radio program automation, multiple cartridge playback systems & custom hardware/software control systems.

IKEGAMI ELECTRONICS (U.S.A.) INC.

37 Brook Ave.
Maywood, NJ 07607
Phone: 201-368-9171
Fax: 201-569-1626
Nick H. Nishi, pres.
Samuel C. La Conte, sr. v.p.

Michael A. Aiello, v.p.
Frank Hoyer, v.p.
Yukimitsu Sato, v.p.
Howard Winch, dir., sales & mktg.
Robert J. Estory, communications mgr.
John Chow, regional sales dir.
Gordon Tubbs, network sales mgr.

Other Offices:
ELMHURST, IL 60126: 747 Church Rd., Units C4 & C5. Phone: 312-834-9774. Jerry Brinacombe, midwest regional salesman

IRVING, TX 75039-3510: Three Dallas Communications Complex, 6311 N. O'Connor Rd., Suite 100, Lockbox 100. Phone: 214-869-2363. Mike Mackin, regional sales dir.; Rusty Pafford, southwest regional mgr.

HONOLULU, HI 96814: Ward Industrial Center, Bldg. 7, 1020 Auahi St., Bay 3A. Phone: 808-946-5955. Kuniko Yamashiro, office administrator

FORT LAUDERDALE, FL 33309: 5100 N.W. 33rd Ave., Suite 152. Phone: 305-735-2203. John Webb, southeast regional mgr.

TORRANCE, CA 90505: 23105 Kashiwa Court. Phone: 213-534-0050. Kelly Nelson, western regional salesman
Manufacturer of color TV cameras, closed circuit TV systems, broadcast monitors & computer display monitors.

ILC TECHNOLOGY
399 Java Dr.
Sunnyvale, CA 94089
Phone: 408-745-7900
Fax: 408-744-0829
TWX: 910-339-9389
Bruce McCaul, pres.
Lynn Reiter, v.p., mktg.
Jim Harp, sales & mktg.
Supplies lamps & lights.

IMAGE MAGNIFICATION INC.
5902 Breakenridge Pkwy.
Tampa, FL 33610-4233
Phone: 904-427-5294
Donald E. Quinlan, pres.
Robert W. Becker, project engineer
Manufacturer & distributor of large screen TV projectors in color & monochrome with picture sizes up to 15 x 20 feet.

IMAGE VIDEO LTO.
705 Progress Ave.
Unit 46
Scarborough, Ont. M1H 2X1
Canada
Phone: 416-438-3940
Fax: 416-438-8465
Telex: 065-25392
A. A. Vanags, pres.
Geoff Snell, mktg. mgr.
Margaret Hyvarinen, publications mgr.
Manufacturer of master control switchers, routing switchers, video dual mixamps, on-air automation systems, machine assignment systems & audio editing systems.

IMAGEERING LASER DISK SYSTEMS INC.
825 Crossover Lane
No. 112
Memphis, TN 38117
Phones: 901-323-4762; 800-922-4267
Fax: 901-458-9433
H. Michael Frase, chmn.
B. David Gilliland, pres.
Terry Pahn, v.p.
Manufacturer of system integrators & optical disc-based photo library systems.

IMMAD BROADCAST SERVICES
3235 14th Ave.
Markham, Ont. L3P 3J2
Canada

Phone: 416-470-2545
Fax: 416-470-2559
Stephen F. Pumple, pres.
Murray J. Desnoyer, v.p.
Bruce Long, v.p.

Branch Office:
BUFFALO, NY 14206: 1051 Clinton St. Phone: 716-856-1362. Telex: 91-6428
System design & installation for TVROs; studio systems, headend & microwave equipment; repair & technical services for studio equipment, camera cables & RF equipment. Manufacture of custom cable assemblies & control panels.

INOIANA PRESSEO STEEL
(Div. of General Cable Co.)
401 S. Lincoln
Box 2405
Muncie, IN 47302
Phone: 317-284-3364
Leo Nowak, operations mgr.
Terry Condon, sales mgr.
Manufacturer of pedestal closures & accessories for buried plant & security boxes for multi-family dwellings.

INOIANA STEEL & WIRE CO.
2200 E. Jackson St.
Muncie, IN 47303
Phone: 317-288-3601
Fax: 317-289-2764
A. Randy Nahvi, v.p. & gen. mgr.
B. Babout, sales mgr., utility products
High carbon galvanized steel wire & strand.

INOIANER MULTIMEDIA
16201 S.W. 95th Ave.
Miami, FL 33157
Phones: 305-325-6132; 800-327-7888
Jack Minor, pres.
John H. Pinto, v.p., market planning
Video cassette recorders, integrated VCR/TV monitor units.

INFORMATION DISPLAY SYSTEMS
A division of SAIC
100-C West Forest Ave.
Englewood, NJ 07631
Phone: 201-567-2010
Fax: 201-567-6296
Telex: 508782
Leonard A. Blascovich, dir.
Julia Agostinelli, mktg. communications

Branch Office:
McLEAN, VA 22102: Information Display Systems/SAIC, 1710 Goodridge Dr., attn: Scott Williams T-1-8
Distributor of large screen TV displays: sales, leases or rentals; design & installation of broadcast turnkey systems.

INFO/SOFT
12345 Lake City Way NE
Seattle, WA 98125
Phone: 206-622-1888
Gloria Doyle, pres.
Ken Doyle, v.p.
Manufacturer of microcomputer based character generators & teleprompters.

INNOVATIVE TELEVISION EQUIPMENT
2550 Azurite Circle
Newbury Park, CA 91320
Phone: 805-998-8161
Fax: 805-499-9179
Telex: 181028
Bert I. Rosenberg, pres.
Stanton Hollingsworth, v.p.
James (Butch) Fadely, eastern regional mgr.
Bert Rosenberg, midwest regional mgr.
Stanton Hollingsworth, comptroller

Branch Office:
DOUGLASVILLE, GA 30134: 9039 Green Valley Court. Phone: 404-920-9421
Designs, manufactures & markets TV camera

NEED BROADCAST TV OR CABLE TV DATA FROM THE FACTBOOK ON TAPE OR DISKETTE? NEED CUSTOMIZED REPORTS?

Call Warren Publishing's
Market Research & Data Sales Dept.

202-872-9200

support tripods, dollies, pedestals, pan/tilt heads & accessories.

INOVONICS INC.
1305 Fair Ave.
Santa Cruz, CA 95060
Phone: 408-458-0552
Fax: 408-458-0554
Telex: 3730800
Jim Wood, pres.
Ann Pelz, sales mgr.
Audio recording, signal processing & instrumentation equipment for broadcast & sound recording.

INSULATION SYSTEMS INC.
461 Nelo St.
Santa Clara, CA 95054
Phone: 408-986-8444
Max Erlichman, pres.
William J. Milligan, mktg. mgr.
Michael G. Jones, mfg. mgr.
No-heat shrink sleeves, boots, caps, identification sleeves & special molded products.

INTEGRAL CORP.
1424 Barry Ave.
Box 11269
Dallas, TX 75223-0269
Phones: 214-826-0590; 800-527-2168
Fax: 214-823-4845
Telex: 7944223
Jim Gray, pres.
C. Dean Taylor, v.p.
Dave Massaglia, national sales mgr., CATV
Rodney Machac, mktg. mgr.
Barbara McKee, inside sales
Distributor of HDPE conduit with coaxial cables or pull rope pre-installed, drop-in-duct HDPE conduit with drop cables pre-installed, cable pulling lubricant.

INTERACTIVE MOTION CONTROL
8671 Hayden Place
Culver City, CA 90232
Phone: 213-559-6146
Fax: 213-839-7960
Telex: 510-601-6266 IMC USA
Bill Bryan, pres.
Joe Parker, v.p.
Pascale Lord, mktg. communications mgr.
Manufacturer of motion control equipment for film and video industry; 2-D & 3-D video animation stands & camera movers.

INTERAND CORP.
3200 W. Peterson Ave.
Chicago, IL 60659
Phone: 312-478-1700
Fax: 312-539-0742
Telex: 910-221-5279
Leonard Reiffel, chmn.
Robert T. Shipner, pres. & chief exec. officer
Linda Thomas-Phillips, sr. v.p., corporate communications/human resources
M. Edwin Marlin, v.p., sales & mktg.
Design, manufacture & marketing of microprocessor-based videographic telecommunications systems for conventional telephone lines; manufacture & market telestrator systems.

INTERCEPT COMMUNICATION PRODUCTS INC.
85 5th Ave.
Bldg. 16
Paterson, NJ 07524

Phones: 201-279-2544; 201-446-1010 (NJ); 800-338-8727
George Adbelmessiah, pres.
Peter Parikh, exec. v.p. & chmn.
Ken Augustine, v.p., sales & mktg.
Manufacturer of security traps, tier traps, multitaps, jamming carrier encoder, decoders, key locks, A/B switches, amplifiers, block & single channel converters & passive equipment, pedestals & apartment boxes.

INTERGROUP TECHNOLOGIES INC.
2040 N.W. 67th Place
Box 2560
Gainesville, FL 32606
Phones: 904-335-0901; 800-874-7590
Fax: 904-335-0898
Telex: 810-825-2307
Doug Akers, pres.
Bob Cooper, national sales mgr.
Roy English, international sales mgr.
TV broadcast equipment, video terminal equipment, video-audio-pulse-subcarrier amplifiers, processing amplifiers, production switchers, local & remote-controlled distribution switchers, mc switchers, special effects equipment, chroma keyers, pointer generators, quad split generators & audio/video routing switchers.

INTERNATIONAL MICROWAVE CORP.
65 Commerce Rd.
Stamford, CT 06902
Phone: 203-323-5599
Fax: 203-327-9153
Anthony D. Acri, pres.
Michael D'Amico, sales engineer
Sheila Rabinovici, mktg.
Designs & manufactures microwave communication systems from 2 GHz to 23 GHz, long/short haul, AM/FM, high/low power; microwave components; full turnkey service.

INTERNATIONAL NUCLEAR CORP.
608 Norris Ave.
Nashville, TN 37204
Phone: 615-254-3365
Raymond L. Weiland, pres. & gen. mgr.
Manufacturer of mixing amplifiers, video modulators, plug-in precision distribution amplifiers, complete video broadcast production & routing, solid state switching systems, pulse, video & audio distribution equipment, video switchers, clamping/leveling amplifiers & EBS equipment.

INTERNATIONAL TAPETRONICS CORP./3M
2425 S. Main St.
Box 241
Bloomington, IL 61702-0241
Phones: 309-828-1381; 800-447-0414
TWX: 510-352-2500
Jack Hanks, gen. mgr.
Robert Bomar, mktg. mgr.
Chuck Kelly, sales mgr.
Manufacturer of audio tape cartridge equipment.

INTERSTATE CABLE ENTERPRISES INC.
6111 Porter Way
Sarasota, FL 34232
Phones: 813-371-3444; 800-245-4423
Fax: 813-377-8126
June Lindberg, pres.
Brad Lindberg, exec. v.p., sales & mktg.
O. William Lindberg, v.p.
Robert Hagen, purchasing/sales

Manufacturers & Suppliers



BROADCAST & STUDIO PRODUCTS

UHF, VHF, MMDS and
ITFS equipment

Turnkey Systems Since 1960

PO Box 68 • White Haven, PA 18661 • 717-443-9575
1-800-233-6193
FAX 717-443-9257

Joanne Graner, office mgr.
Distributor of CATV & SMATV products.

INTRASTELLER ELECTRONICS

200 Berg St.
Algonquin, IL 60102
Phone: 312-658-0300
Fax: 312-658-0582
Susan Brannam, pres.
Thomas Brannam, v.p.
Donn DeMarzio, accounts dir.
Jerry Meyers, office mgr.
Converter, line & headend equipment repair;
full service brokerage facility for all types of
CATV equipment.

IOWA MALLEABLE IRON CO.

(Everstick Anchor Div.)
9th & Kirkwood
Box 967
Fairfield, IA 52556
Phone: 515-472-3116
Fax: 515-472-5860
M. W. Green, pres.
Jim Steinbeck, sales mgr.
Manufacturer & distributor of 3-way & 4-way
expanding plate earth anchors.

IRWIN/SUPERIOR COMMUNICATIONS CONSTRUCTION INC.

1639 E. Edinger Ave.
Unit C
Santa Ana, CA 92705
Phone: 714-542-1055
Fax: 714-542-0726
Joe Crabtree, pres.
Sandy Sanders, v.p., construction operations
Dennis O'Brien, v.p., installation operations

Branch Office:

EL CAJON, CA 92020: 843 Gable Way
Customer installations, multiple dwelling
units, plant maintenance & construction,
engineering & telephone construction.

ITELCO USA

1620 W. 32nd Place
Hialeah, FL 33012
Phone: 305-822-1421

ITERA/BELMOOR

1365 39th St.
Brooklyn, NY 11218
Phones: 718-633-2800; 800-221-5802
Fax: 718-633-4375
Telex: 232463 Alec UR
Ezra Sochet, pres.
Dan Martin, v.p.
Barry Sable, regional sales
Jason Cohen, sales mgr.
Raul Melo, international sales
Manufacturer of electrical accessories including
speakers, fuses, connectors, wire &
cable.

ITS CORP.

375 Valley Brook Rd.
McMurray, PA 15317
Phone: 412-941-1500
Robert M. Unetich, pres.
Sam Zborowski, v.p., engineering
Jeffrey M. Lynn, v.p., mktg.
Manufacturer of low power, ITFS & MDS TV
transmitters, broadcast TV exciters & full service
UHF TV transmitters.

ITT CANNON ELECTRIC

1851 E. Deere Ave.
Box 35000
Santa Ana, CA 92705-6500
Phone: 714-261-6300
Fax: 714-757-8301
Cable TV, TV camera & audio electrical
connectors.

ITT ELECTRON TECHNOLOGY DIVISION

Box 100
Easton, PA 18044-0100
Phone: 215-252-7331
Fax: 215-258-6279; 215-258-6277
Telex: 847494
M. R. Sambur, pres.
T. D. Gerould, v.p. & dir., mktg.
Special purpose broadcast power tubes,
traveling wave tubes, klystrons, hydrogen
thyatron & power supplies.

ITT SPACE COMMUNICATIONS INC.

2912 Wake Forest Rd.
Raleigh, NC 27611
Phone: 919-828-4441
Telex: 579451
Per Saether
Emmanuel Stein
John Fricks
Satellite earth stations, transmitters, receivers
& associated ground communications equipment
for video, voice or data satellite
communications. Systems design, construction
& installation.

ITW LINC

201 Scott St.
Elk Grove Village, IL 60007-1212
Phone: 800-336-5469
Fax: 312-952-8844
George Lannert, gen. mgr.
Greg Hayward, sales mgr.
Jim Cathcart, mktg. mgr.
Michael M. Smith, national account
representative
Product engineering & manufacturing of installation
products such as weather resistant
cord clips, aluminum siding clips & wire
routing products.

JAMESON CORP.

Box 240277
Charlotte, NC 28224
Phone: 704-525-5191
Fax: 704-522-6161
James M. Crates, pres.
Thomas B. Crates, v.p.
Hugh B. Harmon, production mgr.
Manufacturer of fiberglass layup sticks, wire
raiser & other cable stringing equipment, tree
pruning equipment & accessories, tool bags
& aerial lift bucket accessories.

JAMIESON FILM CO.

10425 Olympic Dr.
Dallas, TX 75220
Phones: 214-350-1283; 800-527-2298
Telex: 73-0932
Gary W. Fuller, pres.
Oscar Garza, v.p., mktg.
Manufacturer of color film processors.

JAMPRO ANTENNAS INC.

6939 Power Inn Rd.
Box 28425
Sacramento, CA 95828

Phone: 916-383-1177
Fax: 916-383-1182
Telex: 377-321 CETEC UD
James E. Oliver, pres.
Alex Perchevitch, v.p.
Warren Trumbly, TV sales
Ali Mahnad, dir. of engineering
Manufacturer & distributor of TV & FM
transmitting antennas & accessories.

JAVELIN ELECTRONICS

19831 Magellan Dr.
Torrance, CA 90502
Phones: 213-327-7440; 800-421-2716
Fax: 213-327-5405
Roy Schaub, security sales mgr.
Arnie Newman, industrial sales mgr.
Doug Gray, international sales mgr.
Solid state & tube closed circuit TV cameras,
monitors, lenses, vidicons & accessories required
for CCTV systems.

JBL PROFESSIONAL

8500 Balboa Blvd.
Northridge, CA 91329
Phone: 818-893-8411
Fax: 818-893-3639
Ron Means, pres.
Mark Gander, v.p., mktg.
Ken Lopez, v.p., sales
Steve Romeo, market mgr.
Hector Martinez, market mgr.
Loudspeakers & loudspeaker components &
systems; signal processing; power amplifiers
& consoles.

JENSEN TOOLS INC.

7815 S. 46th St.
Phoenix, AZ 85044
Phone: 602-968-6231
Telex: 602-438-1690
Arnold M. Schwartz, pres.
Gary Treiber, mktg.
Distributor of tools, tool kits & test equipment
to the electronics industry.

JERROLD DIVISION GENERAL INSTRUMENT CORP.

2200 Byberry Rd.
Hatboro, PA 19040
Phone: 215-674-4800
George E. Safiol, pres. & chief operating officer,
General Instrument
Harold M. Krisbergh, pres.
Anthony Aukstikalmis, v.p. & gen. mgr., Jerrold
Subscriber Systems Div.
Lemuel Tarshis, v.p. & gen. mgr., Jerrold
Distribution Systems Div.
Ed Breen, v.p., sales
Ed Ebenbach, v.p., subscriber mktg.
Geoff Roman, v.p., distribution mktg.
Skip Litz, mgr., mktg. communications
Designer & manufacturer MATV & CATV
satellite receivers, frequency agile headend
modulators & stereo encoders; LAN—
broadband distribution equipment, advanced
status monitoring;—conventional, feedforward
& power-doubling amplifiers, taps,
passives & accessory equipment; plain, pay
& addressable converters, computer-based
addressable controllers, scrambling equipment
& modules for impulse technology; Cable Video
Store, impulse based pay-per-view programming
service, Digital Cable Radio, digital audio
programming service.

JJT DISTRIBUTING INC.

13235 Palm Place
Cerritos, CA 90701
Phone: 213-926-6133
Fax: 818-961-7259
Jeff J. Toten, pres.
Ken Berger, v.p.
Cable TV converters, remote controls, addressable
decoders, A/B switches.

THE J-LAB CO.
Box 6530
Malibu, CA 90264
Phone: 213-457-4090

J-MAR ELECTRONICS LTD.

6 Banigan Dr.
Toronto, Ont. M4H 1E9
Canada
Phone: 613-421-9080

JOHANSON MANUFACTURING CORP.

Rockaway Valley Dr.
Boonton, NJ 07005
Phone: 201-334-2676
Fax: 201-334-2954
Telex: 710-987-8367
Nancy E. Krawczyk, pres.
Tom Rowan, v.p., sales
Manufacturer of variable air, high voltage
quartz, thin-trim ceramic capacitors, variable
ceramic & seal trim capacitors; microwave
tuning elements, microwave diode holders.

JOHNSON CONTROLS INC.

(Specialty Battery Div.)
900 E. Keefe Ave.
Milwaukee, WI 53212
Phone: 414-961-6500
Fax: 414-961-6506
Telex: ITT 431-1074
James H. Keyes, pres.
W. Horton, v.p., Battery Group
James V. Stuppia, v.p. & gen. mgr., Specialty
Battery Div.
James M. Szollar, national sales & mktg. mgr.
Manufacturer of stationary, gel-cell
rechargeable, dynasty sealed & lead acid
batteries.

JOHNSON ELECTRONICS INC.

4301 Metric Dr.
Winter Park, FL 32792
Phone: 407-677-4030
A. J. Schell, chief exec. officer
Kenneth St. John, pres., products div.
Robert W. Peters, v.p., mktg.
Art Burns, purchasing agent
Designer & manufacturer of SCA tuners, SCA
receivers, audio amplifiers, mixers, FM receiving
antennas & accessories, data receivers,
modems, test equipment.

JOSLYN MANUFACTURING & SUPPLY

30 S. Wacker Dr.
Suite 2706
Chicago, IL 60606
Phone: 312-454-2900

★ JVC PROFESSIONAL PRODUCTS CO.

41 Slater Dr.
Elmwood Park, NJ 07407
Phones: 201-794-3900 (headquarters);
800-582-5825 (literature request)
Fax: 201-523-2077
Telex: 4754032-JVCEPK
Shinzo Nakao, pres.
Tom McCarthy, general mgr., sales & mktg.
Michael E. Messerla, national field sales mgr.
David Walton, mktg. mgr.
Ellin Everson, mgr. advertising/sales
promotion

Branch Offices:

COMPTON, CA 90220: West Coast Branch,
1011 W. Artesia Blvd. Phone: 213-537-6020.
Bob McManus, regional mgr., west coast;
Wayne Crowder, district sales rep. (northern
CA, ID, MT, NV, NC, OR, WA); Dennis
Nymeyer, district sales rep. (southern CA &
HI); Linda White, district sales rep. (southern
CA); Dave Misencik, district sales rep. (AZ,
CO, NM, UT & WY); Holt Johnson, district
sales rep. (CA); Lee Phillips, (OK & TX)

ELK GROVE VILLAGE, IL 60007: Midwest Branch, 2250 Lively Blvd. Phone: 312-364-9300. Johnny Bell, sales engineer; Dave Thormodsgaard, district sales rep. (MN, northern WI); Janet Kraft, district sales rep. (northern IL, southern WI); Paul Kaminski, district sales rep. (KS, NE, ND, SD, northern IA & northern MO); Gary Ballard, district sales rep. (AL, AK, LA, MS, & TN); Glen A. Conn, district sales rep. (OH, western PA & WV); Chuck Evans, regional mgr.; Larry Librach, district sales rep. (southern IA, MO & southern IL); Mark Zweig, district sales rep. (IL, IN, MI, MN, ND, SD & WI)

PINEBROOK, NJ 07058: East Coast Branch, I-80 at New Maple Ave. Phone: 201-882-0900. Jim Turner, regional mgr.; Douglas Keltz, district sales rep. (GA, NC & SC); Carl Cavagnolo, district sales rep. (NY); Ed Sherry, (FL & PR); George Doiron, district sales rep. (CT, ME, MA, NH, RI & VT); Bill Birdsall, district sales rep. (NJ & NY); Steve Martin, district sales rep. (DE, MD, PA & VA) Manufacturer of a complete line of broadcasting, professional & industrial cameras, VTRs, monitors, TBCs, SEGs, audio mixers & computer imaging; closed circuit video products.

KAHN COMMUNICATIONS INC.

425 Merrick Ave. Westbury, NY 11590 Phone: 516-222-2221 Leonard R. Kahn, pres. Ruth M. Kahn, v.p. Manufacturer of compatible single-sideband, AM stereo audio systems & audio devices. FCC type approved AM stereo exciter, high & low frequency extender for remote broadcasts.

KALART VICTOR CORP.

20 Multenius St. Plainville, CT 06062 Phone: 203-747-1663 Fax: 203-747-1666 Leonard J. Quartin, pres. Morton Goldberg, v.p., sales Bruce H. Quartin, sales mgr. Manufacturer of 16mm sound motion picture projectors, opaque & overhead projectors, film editing equipment, accessories.

KAMAN BROADCASTING SYSTEMS

(a Product of Kaman Sciences Corp.) 1500 Garden of the Gods Rd. Colorado Springs, CO 80933 Phone: 303-599-1470 George Beattie, mgr., KBS mktg. Computerized traffic/accounting systems for broadcast stations, including automated interface to control room switchers; film, cart & news inventory.

KANEMATSU-GOSHO (USA) INC.

400 Cottontail Lane Somerset, NJ 08873 Phone: 201-271-7544 Neil DeCostanza, sales mgr.

KANGAROO VIDEO PRODUCTS INC.

10845 Wheatlands Ave., C Santee, CA 92071-2856 Phone: 619-562-6969

KAVOURAS INC.

6301 34th Ave. Minneapolis, MN 55450 Phone: 612-726-9515 Telex: 3710618 Stephen Kavouras, pres. Bill Schlueter, v.p. Peter Sappanos, sales Weather data base, graphics & animation systems.

KAY ELEMETRICS CORP.

12 Maple Ave. Pine Brook, NJ 07058 Phone: 201-227-2000 Fax: 201-227-7760 TWX: 710-734-4347 John M. Crump, pres. Bill Harbeson, dir., engineering M. J. Shaw, purchasing agent Stephen Crump, sales mgr. Edward Crump, production mgr. Manufacturers of spectrum analyzers, sweep generators, switchers, attenuators.

KAY INDUSTRIES INC.

604 N. Hill St. South Bend, IN 46617 Phone: 219-234-0171

KOI ELECTRONICS

60 S. Jefferson Rd. Whippany, NJ 07981 Phone: 201-887-8100 Fax: 201-887-4645 TWX: 710-986-8220 Doug McConnell, pres. Carl Schraufnagl, v.p., sales & mktg. Manufacturers of RF/microwave resistors, components & subassemblies up to 26.5 GHz, thick film, thin film, coaxial, stripline, toroidal, solid state.

ROBERT KEITH & CO. INC.

9389 Dowdy Rd. San Diego, CA 92126 Phone: 619-693-8811 Telex: 182754 HQLJLA Anne M. Wawer, pres. & chief exec. officer Stan Mast, dir., sales Richard Lueking, dir., mktg. Giant inflatable replicas of station logos, call letters, characters, mascots & three-dimensional billboards.

KELTEC FLORIDA MICROWAVE PRODUCTS

50 Second St. Box 862 Shalimar, FL 32579 Phone: 904-651-9749

KEM ELEKTRONIK MECHANIK GmbH

Herlingsburg 16 Box 54 10 24 D-200 Hamburg, 54 West Germany Phone: 040-567-665

KENWOOD USA CORP.

2201 E. Dominiguez St. Long Beach, CA 90810 Phone: 213-639-9000

KES

107 Kent St. Box 885 Iron Mountain, MI 49801 Phones: 906-774-1755; 800-338-9292 James A. Klungness, pres. Charles R. Henry, exec. v.p. & secy. Rick Thiry, purchasing Michael Amicangelo, sales Distributor of CATV supplies for system construction & maintenance.

KEYLITE PSI

333 S. Front St. Burbank, CA 91502 Phone: 818-841-5483 Fax: 818-843-0546 Ron Dahlquist, pres. Rent & sell lighting, grip, expendables; production vans & generators; cable crossovers; repair shop. Branch office in Phoenix, AZ.

KINEMETRICS/TRUETIME

3243 Santa Rosa Ave. Santa Rosa, CA 95407 Phone: 707-528-1230

TV TRANSMITTING ANTENNAS UHF VHF MDS ITFS

We make them smarter

BOGNER®

603 Cantiague Rock Road Westbury, NY 11590 (516) 997-7800

Fax: 707-527-6640 Telex: 176-687 Easylink: 62761948 Robert Swain, pres. John VanGroos, v.p. Rick Dielman, mgr., sales Jeff McDonald, regional sales mgr. Manufacturer of NBS & USNO synchronized digital clocks, LF frequency comparators, time code generators, translators & synch generators.

KINGS ELECTRONICS CO. INC.

40 Marbledale Rd. Tuckahoe, NY 10707 Phone: 914-793-5000 Fax: 914-793-5092 Telex: 6818293; 6818032 E. Fassler, chmn. F. Dal Lago, pres. L. Fassler, v.p. O. Wayne, v.p. E. Fox, v.p., manufacturing R. Dock, v.p., sales L. Fried, v.p., quality control L. Inglese, dir., engineering B. Schill, purchasing agent Manufacturers of coaxial connectors, UHF connectors, K-grip connectors, telephone plugs & jacks, waveguide components, patch panels & cords, video & audio.

KINTEK INC.

224 Calvary St. Waltham, MA 02154 Phone: 617-894-6111 Zaki Abdun-Nabi, pres. John J. Bubbers, mktg. Manufacturer & distributor of monitors & noise reduction equipment.

KINTRONIC LABORATORIES INC.

Box 845 Bristol, TN 37621-0845 Phone: 615-878-3141 Fax: 615-878-4224 Telex: 557416 KINTRONIC BRTL Louis A. King, chmn. Tom L. King, pres. Elizabeth H. King, v.p. Gwen B. King, sales Design & manufacture of custom antenna components & systems for AM, FM & shortwave.

KLEIN TOOLS INC.

7200 McCormick Blvd. N Chicago, IL 60645 Phone: 312-677-9500 Michael S. Klein, chmn. of the board & chief exec. officer Dan Foshee, v.p., sales Michael J. Loftus, v.p., mktg. Jim Mallek, mgr., mktg. services William D. Fix, mgr., mktg. communications Manufacturer of complete line of hand tools & occupational protective equipment, tool boxes & cabinets.

KLIEGL BROS. UNIVERSAL ELECTRIC STAGE LIGHTING CO. INC.

Five Aerial Way Syosset, NY 11791-5502 Phone: 516-937-3900 Telex: 960 158 John H. Kliegl II, pres. John H. Kliegl III, exec. v.p. Ira Menkoff, regional sales mgr.

Regional Sales Offices:

ENCINO, CA 91316: Kliegl Bros. Western Region, 15720 Ventura Blvd., Suite 607. Phone: 818-905-5945. Cherrie McKay, office mgr.; Harold Emmert, field service

STONE MOUNTAIN, GA 30087: 5802 Simone Dr. Phone: 404-469-1152. Peter Basileci

Sales Representatives: AMHERST, NH 03031: Herb Kopf Assoc., Three Brookwood Dr. Phone: 603-673-3365

ATLANTA, GA 30336: Newman-Penter-James Co. Inc., 4790 Mendell Court SW. Phone: 404-696-1300. Allene Reagan

BEACHWOOD, OH 44122: Stevenson & Fischer Inc., 23600 Mercantile Rd. Phone: 216-464-6144. Arch Stevenson

BIRMINGHAM, AL 35259-9306: Gerwin Tucker & Assoc., Box 59306. Phone: 205-942-9322. Gerwin Tucker

BOISE, ID 83711-4033: TEC Sales Agency, Box 4033. Phone: 208-322-1265. Ralph Zundel

CHAPEL HILL, NC 27514: Ed C. Vaughn & Assoc. Inc., Three Cedronella Dr. Phone: 919-383-3122

COLUMBIA, MD 21044: F. X. Ford & Assoc., 5174-1 Broadway. Phone: 301-621-4943. Frank Ford

DENVER, CO 80205: Colorado Lighting Services, 2500 Curtis St. Suite 106. Phone: 303-297-2232. David Meislahn

ELK GROVE VILLAGE, IL 60007: Pilipuf-Grist & Assoc., 2550 United Lane Phone: 312-595-1166. Art Ricker

FORTINE, MT 59918: Ted Mikita & Assoc., Box 157. Phone: 406-882-4680. Ted Mikita

GULF BREEZE, FL 32561: 2945 Bay St. Phone: 904-932-5670. Tom Ed Pearce

HONOLULU, HI 96821: Hammond Sales Agency, 11 Akilolo St. Phone: 808-373-2347. Hary Hammond

HOUSTON, TX 77036: Putterman, Scharck & Assoc., Box 36508. Phone: 713-664-7111. Gordon Baldry

JEFFERSON, LA 70181: Somar Inc., Box 10543. Phones: 504-733-9536; 504-733-9537. Al Roche

LANSDOWNE, PA 19050: JLV Assoc. Inc., Box 162. Phone: 215-623-6622. Joe Vetter

MIAMI, FL 33145: Power & Lighting Systems Inc., 2460 S.W. 16th Court. Phone: 305-856-2209. R. David Butt

MILWAUKEE, WI 53218: Enterprise Lighting Ltd., 712 W. Fond du Lac Ave. Phone: 414-462-5257

NASHVILLE, TN 37209: Malcolm Mimms & Assoc., Box 90191. Phone: 615-329-3041. Malcolm Mimms

Manufacturers & Suppliers

NOW AVAILABLE!

Data on Video Equipment in use at TV Stations Down to Model Number Level!

Call Broadcast Equipment Survey • Warren Publishing, Inc. • 202-872-9200

NORTH LITTLE ROCK, AR 72115: Thornton Sales Agency, Box 998. Phone: 501-758-3488. Charles C. Thornton

PORT HURON, MI 48060: Keeler Sales Co., 509 Bard St. Phone: 313-543-8369. Art Keeler

PROSPECT, KY 40059: 6405 Mayfair Ave. Phone: 812-283-7901. Richard Mix

ST. LOUIS, MO 63131: Charlesworth Theatrical Lighting Co. 11906 Manchester Rd., Suite 110. Phone: 314-966-0424. Sam Charlesworth

SALT LAKE CITY, UT 84119: Tri Western, 1515 West 2200 South. Phone: 801-972-9378. Jack McLelland

SAN ANTONIO, TX 78217: Hyltin & Assoc., 10203 Kotzebue, Suite 113. Phone: 512-828-0625. W. John Hyltin

TAMPA, FL 33609: Marshall A. Lochridge Agency Inc., 5025 Lemon St. Marshall A. Lochridge

TULSA, OK 74155: Allen & Assoc., Box 74155. Phone: 918-665-0906. Garland R. Allen
Manufacturer of lighting and control equipment for the theatre, television and motion picture industries.

KLINE TOWERS

Box 1013
Columbia, SC 29202
Phone: 803-251-8000
Fax: 803-739-3939
Telex: 57-3478

B. H. Kline, chmn.
J. C. Kline, pres.
Furman L. Anderson Jr., v.p., engineering
David E. Morits, sales mgr.
Lewis A. Foreman Jr., chief engineer
Designers, fabricators & erectors of television, FM, AM & microwave towers.

KNOX VIDEO

8547 Grovemont Circle
Gaithersburg, MD 20877
Phone: 301-840-5805
Fax: 301-840-2946
Telex: 64405 AD HOC
Philip K. Edwards, pres.
Roland D. Blood, v.p., sales & mktg.
Manufacturer of character generators.

KOBOLD LIGHTING

1318 22nd St. NW
Suite 105
Washington, DC 20037
Phone: 202-429-1875

KOOE INC.

1515 S. Manchester
Anaheim, CA 92802
Phone: 714-758-0400
Dick Petit, gen. mgr.
Character generators.

KOLLMORGEN CORP.

(Electro-Optical Div.)
347 King St.
Northampton, MA 01060
Phone: 413-586-2330
R. G. Saner, pres.
Visual & TV special optical systems.

KONYO INTERNATIONAL INC.

1641 W. Collins Ave.
Orange, CA 92667
Phone: 714-633-1025

K-TECH

3110 Pinson Valley Parkway
Birmingham, AL 35217-1812
Phone: 205-841-1300
J. Kerry Godwin, pres.
M. Kevin Godwin, v.p.
Shirley W. Godwin, secy-treas.
Design, engineering & construction of commercial satellite equipment; uplink service for voice, video & data.

KURZ & ROOT CO.

Box 1119
Appleton, WI 54911
Phone: 414-739-9441
Fax: 414-738-4639
Telex: 910-272-1164
William A. Maples, mktg. & sales
AC & DC generators, 60/400Hz motor generator sets & solid state devices, line isolators, frequency changers, power conditioners.

LADUE BUILDING & ENGINEERING CORP.

11543 Page Service Dr.
St. Louis, MO 63141
Phone: 314-432-3400
W. E. Ball, pres.
J. W. Coonrod, v.p.
Cemsteel package TV & radio stations, including complete building, heating & air conditioning (without electronic equipment).

LAIRO TELEMEDIA INC.

2424 South 2570 West
Salt Lake City, UT 84119
Phone: 801-972-5900
Fax: 801-975-0970
Bill Laird, pres.
Judy Dahlquist, sales coordinator
Manufacturer of character generators, paint systems, video enhancer/processors, distribution amplifiers, routing switchers & multiplexer equipment.

LAKART CORP.

287 Grove St.
Newton, MA 02166
Phone: 617-244-0354
Fax: 617-527-3159
Edward H. Herlihy, pres.
Scott Schaire, v.p., engineering
Michael Carozzi, dir., sales support
Provides broadcast tape automation system including cassette library system, TV station automation, cable ad insertion & pay-per-view systems.

LAKE SYSTEMS CORP.

287 Grove St.
Newton, MA 02193
Phone: 617-244-6881
Frank DeMayo, pres.
Roland Boucher, v.p., mktg.
Robert Hemenway, v.p., technical operations
Audio-video systems engineering, designing & equipping for the broadcast, cable & industrial market.

LANCE INDUSTRIES

13001 Bradley Ave.

Sylmar, CA 91342-0156
Phone: 818-367-1811
Fax: 818-362-3594
Milton Mann, pres.
Richard Mann, exec. v.p.
Joe Barris, v.p., pay TV, STV, MDS sales
Jerry Updyke, v.p., sales & mktg.
Ken Doolittle, national accounts service

Branch Office:

CHICAGO, IL 60640: 4440 N. Clark St. Phone: 312-275-7000. Fax: 312-275-1259
Manufacturer of TV, MDS, MMDS & ITFS satellite antennas; TV, video, telephone & audio accessories; wire products; masting & telescoping masts; receiving antennas for commercial ITFS/MDS services.

L & R COMMUNICATIONS LTD.

2301 Bridgeport Dr.
Box 3807
Sioux City, IA 51102
Phones: 712-252-4101; 800-831-0974
Dennis Harward, sales mgr.
Dick Carlson, tower sales
Mark Gothier, equipment shelter sales

Branch Offices:

CHANDLER, AZ 85226: 4517 W. Buffalo. Phone: 602-961-4688
PITTSBURGH, PA 15046: 157 Mars-Evans City Rd. Phone: 412-625-3551

ST. PETERS, MO 63376: 105 Boone Hills Dr. Phone: 314-447-5553. Telex: 821566

SAN LEON, TX 77539: 301 25th St. Phone: 713-339-1582

Manufacturer of towers for microwave, broadcast, UHF/VHF & other applications, preassembled equipment shelters fabricated of aluminum, aggregate, fiberglass & steel; engineer, furnish, install & maintain AM, FM & TV towers to 2000-ft.

LANDY ASSOCIATES INC.

1890 E. Marlon Pike
Cherry Hill, NJ 08003
Phone: 609-424-4660
James E. Landy, pres.
David Newborg, consultant

Branch Office:

WALTHAM, MA 02154: 330 Bear Hill Rd. Phone: 617-890-6325. Brad Reed, area mgr.
Distributor of television transmitters, studio equipment, video production, post production & tape duplication systems. Video master control & routing switchers, video tape recorders, editors & tape, picture & waveform monitors, vectorscopes, test equipment. Audio consoles, reel to reel, cartridge & cassette recorders, audio tape, master clock systems. TV test charts, audio & video processing equipment, system design & installation.

LARCAN COMMUNICATIONS EQUIPMENT INC.

6520 Northam Dr.
Mississauga, Ont. L4V 1H9
Canada
Phone: 416-678-9970
Fax: 416-678-9977
Telex: 06-968055
P. A. Dickie, pres.
P. C. Turner, v.p. & gen. mgr.
A. F. Stevenson, mgr., high power RF engineering
J. D. Adamson, mgr., mktg.

U.S. Office:

LAUREL, MD 20707: 14440 Cherry Lane Court, Suite 201. Phone: 301-498-2200. Charles D. Coyle, mgr.

Manufacturer & distributor of TV transmitters, diplexers & filters, VHF, UHF & FM antennas, system design & installation; complete TV transmission facilities.

LARSON ELECTRONICS SUPPLY INC.

311 S. Locust
Denton, TX 76201
Phone: 817-387-0002
Emie Larson
Manufacturer of standby power systems for headend & distribution amplifiers, sine wave output uninterruptible power supplies for studio equipment, 110 volt inverters for mobile vans.

LAYTON UTILITY EQUIPMENT

Box 1383
Sebring, FL 33871
Phone: 813-655-1100

LDL COMMUNICATIONS INC.

14440 Cherry Lane Court
Suite 201
Laurel, MD 20707
Phone: 301-498-2200
Fax: 301-498-7952
Telex: 821569
G. J. Wilson, pres.
C. D. Coyle, v.p., transmitters
Ray Tattershall, v.p., antenna systems
L. Penner, v.p., field operations

Branch Offices:

FARIBAULT, MN 55021: 21644 Evans Trail. Phone: 507-332-6703. Jeffrey N. Clarine, central reg. sales mgr.

SAN MATEO, CA 94401: 323 N. San Mateo Dr. Phone: 415-347-9700. David A. Hill, western reg. sales mgr.

WARWICK, RI 02888: 39 Posnegansett. Phone: 401-461-0999. J. Robert Palmer, eastern reg. sales mgr.
Designs, manufactures & installs transmitters, antennas & towers for FM & TV, plus AM radiators.

LEADER-BRAC INDUSTRIES INC.

433 Chabanel W.
Suite 603
Montreal, Que. H2N 2J3
Canada
Phone: 514-383-0153

LEADER INSTRUMENTS CORP.

380 Oser Ave.
Hauppauge, NY 11788
Phone: 516-231-6900
Telex: 516-227-9669
S. Hirota, pres.
Robert B. Sparks, sales dir.
George Gonos, product mktg. mgr.
Manufacturer of oscilloscopes, display & imaging products, video products, programmable RGB video generators, stereo test equipment, frequency counters, meters, bridges, RF signal generators; power supplies, instrument carts.

LEA DYNATECH INC.

12516 Lakeland Rd.
Santa Fe Springs, CA 90670
Phones: 213-944-0916; 800-654-8087
Fax: 213-944-0781
TWX: 910-586-1381
Robert D. Rozanski, pres.
Thomas E. Redina, v.p., finance
Stephen F. Larson, v.p., sales & mktg.
Roger L. Lewis, national sales & mktg. mgr.
Edward O. Bellamy, national accounts mgr.
Manufacturer of power conditioning products.

LEAMING INDUSTRIES

15339 Barranca Pkwy.
Irvine, CA 92718
Phone: 714-727-4144
Fax: 714-727-3650

TWX: 510-600-4362
James B. Leaming, pres.
Robert F. Leaming, v.p.
Kim Litchfield, sales mgr.
Keith Rauch, sr. engineer
Manufacturer of audio transmission equipment for the satellite, cable & broadcast industries; FM stereo processors, STL & SCPC equipment, BTSC stereo generators, SAP generators & audio automatic gain control amplifiers.

LEAR SIEGLER INC.
(Electronic Instrumentation Div.)
714 N. Brookhurst St.
Anaheim, CA 92801
Phone: 714-774-1010
Telex: 71-4979012
J. W. Back, pres.
E. L. Pyle, dir.
W. H. Draeger, v.p., mktg.
D. Hyndman, v.p., engineering
Manufacturer & distributor of low light level cameras & systems, open & closed circuit.

LECTRO PRODUCTS INC.
420 Athena Dr.
Athens, GA 30601
Phones: 404-543-1904; 800-551-3790
Fax: 404-543-1904
M. R. Filkins, pres.
M. Kearns, national sales mgr.
D. Geltmacher, southeast sales mgr.
T. Colegrove, western sales mgr.
Manufacturer of standby power supplies & ferroresonant power supplies.

LECTROSONICS INC.
581 Laser Rd.
Rio Rancho, NM 87124
Phones: 505-892-4501; 800-821-1121
Fax: 505-892-6243
John Arasim, pres.
Bruce Jones, sales
Larry Fisher, v.p., engineering
Manufacturer of broadcast quality wireless microphones.

LEE COLORTRAN INC.
1015 Chestnut St.
Burbank, CA 91506
Phone: 818-843-1200
Telex: 825328 CLRTN UF
Kenneth L. Boyda, pres.
William Liento, sr. v.p., sales & mktg.
Nicholas Mallis, sr. v.p., operations
Paul Sherbo, v.p., sales
Manufacturers & distributors of entertainment lighting, support equipment, dimming & control equipment & systems.

LEITCH VIDEO OF AMERICA INC.
825K Greenbrier Circle
Chesapeake, VA 23320
Phones: 804-424-7920; 800-231-9673
Fax: 804-424-0639
John Walter, pres.
Gary Stephens, sales mgr.
Mike Duckworth, sales engineer

Leitch Video International Inc.:
CANADA: Ten Dyas Rd., Don Mills, Ont. M3B 1V5
Phone: 800-387-0233. Fax: 416-445-0595. Robert A. Lehtonen, pres.; Stan Moote, v.p.; Garry Newhook, sales mgr.
Manufacturer of video & audio products for synchronization, testing & distribution of signals; master clock systems & electronic still store systems

LEMCO TOOL CORP.
RD 2
Box 330A
Cogan Station, PA 17728
Phones: 717-494-0620; 800-233-8713
Fax: 717-494-0860
Glenn Miller, pres.
Roger Losinger, gen. mgr.

Designer & manufacturer of mechanical tools, equipment & materials for construction & maintenance of cable TV systems.

LEMO USA INC.
Box 11488
Santa Rosa, CA 95406
Phones: 707-578-8811; 800-444-5366
Fax: 707-578-0869
Telex: 340-933
Samuel M. Sokolik, gen. mgr.
Karen Eakin, advertising coordinator
Manufacturers & distributors of self-latching quick connect/disconnect cylindrical connectors for audio-video applications including TV triax, coax, mixed coax, multi-contact & straight multi-contact configurations available in standard or environmentally sealed outer shells; custom cable design.

LENCO INC.
(Electronics Div.)
300 N. Maryland St.
Box 348
Jackson, MO 63755
Phone: 314-243-3147
Fax: 314-243-7122
Telex: 910-760-1382
Jerry Ford, chmn. & chief exec. officer
Paul Gerlach, v.p. & gen. mgr.
Jim K. Rhodes, national sales mgr.
Bruce A. Blair, v.p., engineering
Mark A. Hill, international sales mgr.
David W. Aufdenberg, national technical service mgr.
Manufacturer of sync pulse generators, system timing devices, encoders, decoders; monitoring, distribution & testing equipment.

LEXICON INC.
100 Beaver St.
Waltham, MA 02154
Phone: 617-891-6790
TWX: 617-891-0340
Ronald Noonan, pres.
Larry Rich, broadcast sales mgr.

LIBERTY INDUSTRIES INC.
133 Commerce St.
East Berlin, CT 06023
Phone: 203-828-6361
Fax: 203-828-8879
John J. Nappi Jr., pres. & gen. mgr.
Timothy M. Loughran, field sales mgr.
Gregory W. Bunnell, customer service mgr.
Manufacturer & distributor of dust control equipment.

LIGHTING ELECTRIC OF PENNSYLVANIA INC.
RD No. 1
Box 148B
Hershey, PA 17033
Phone: 717-533-4983
Fax: 717-534-2798
Anthony J. Brong, v.p., operations

Branch Office:
NORTH LITTLE ROCK, AR 72116: 5301 McClanahan Dr., Suite C-1. Phone: 501-758-4288
Contractor for CATV & fiber projects, strand mapping, design, engineering & construction of aerial or underground plant facilities. Contractor & distributor of guyed & self-support towers, turnkey or material management service.

LIGHTING METHODS INC.
1099 Jay St.
Rochester, NY 14611
Phone: 716-328-1020
Fax: 716-328-6397
Albert H. Pfeiffer, pres.
J. B. Nettleton, v.p./dir., sales & mktg.



BROADCAST & STUDIO PRODUCTS
UHF, VHF, MMDS and
ITFS equipment
Turnkey Systems Since 1960
1-800-233-6193
FAX 717-443-9257

Branch Offices:
HANOVER PARK, IL 60103: 1605 Nautilus Dr. Phone: 312-213-3223.

NASHVILLE, TN 37210: 509 Bismark Dr. Phone: 615-391-5338.
Control & distribution systems for studio & theatre lighting.

LIGHTNING ELIMINATORS & CONSULTANTS INC.
6687 Arapahoe
Boulder, CO 80303
Phone: 303-447-2828
Fax: 303-447-8122
Telex: 3791984 LEC
Roy B. Carpenter Jr., chief exec. officer
Hans P. Dettmar, pres.

Branch Office:
SANTA FE SPRINGS, CA 90670: 12631 W. Imperial Hwy., Bldg. B, Suite 204. Phone: 213-868-9711
Manufacturers of lightning prevention systems, chemically activated ground rods, surge elimination systems; consulting & engineering services & power conditioning.

LINSAY SPECIALTY PRODUCTS
50 Mary St. W.
Lindsay, Ont. K9V 4S7
Canada
Phone: 705-324-2196
Fax: 705-324-5474
Telex: 0-6962-860
Satinder Singh, pres. & chief exec. officer
David T. Atman, dir., mktg.
Bill Bellamy, mgr., sales, Ont.
Gord Zimmerman, domestic antenna sales mgr.
Neil Evans, commercial antenna sales mgr.
Michael Dowling, mgr., sales, U.S.

Other Offices:
BURNABY, B.C. V5A 2S9: Channel One Video Corp., 2965 Bainbridge Ave. Phone: 604-421-2288

RICHMOND, B.C. V6X 1T3: Mil-Sted Agencies, 103-11151 Bridgeport Rd. Phone: 604-273-2877

ST. LEONARD, QUE. H1R 1A5: Incospec Electronics, 4651 Blvd. des Grandes Prairies. Phone: 514-322-5540

Distributors:
CARLISLE, PA 17013: Jim Morton & Assoc., 1956 Reservoir Dr. Phone: 717-243-4653

DECATUR, GA 30030: Lindsay Specialty Products, 1248 Clairmont Rd. Suite 3D-231. Phone: 404-633-2867

FERGUS FALLS, MN 56537: Grunwald Burns & Assoc., 109 N. Union. Phone: 218-739-3961

HORSHAM, PA 19082: Toner Cable Equipment, 969 Horsham Rd. Phone: 215-675-2053

LAWRENCEVILLE, GA 30245: Cable Products Inc., 288 King Arthur Dr. Phone: 404-962-6133

LITTLETON, CO 80122: Mega Hertz Sales, 7061 S. University, Suite 210. Phone: 303-797-7900

OPA LOCKA, FL 33054: Centennial South Inc., 4111A N.W. 132nd St. Phone: 305-685-2000

SARASOTA, FL 33582: Interstate Cable Enterprises, 6111 Porter Way. Phone: 813-371-3444

TORRANCE, CA 90505-4078: Western CATV Distributors Inc., 3430 Fujita Ave. Phone: 213-539-8030
Manufacturer of CATV actives & passives, commercial receive & transmit antennas.

LINES VIDEO SYSTEMS
219 S. Jefferson
Springfield, MO 65806
Phones: 417-862-5533; 800-641-4674
Fax: 417-862-1829
Morton S. Lines Sr., pres.
Bud Lines, v.p.
Lucille Buehler, credit mgr.
Kevin Lines, sales
Fred Ridenour, sales mgr.
Regina Keegan, sales administration coordinator
Jeffrey Washington, service mgr.
Rental, sales & service of broadcast & communications equipment; custom builders of production trucks & ENG microwave vehicles.

LINGO INC.
2814 Buren Ave.
Box 1237
Camden, NJ 08105
Phone: 609-964-0487
John E. Lingo Jr., pres.
G. P. Lingo, secy.
Manufacturer of ENG masts, transmitting antennas, lightning arrestors, tower masts.

LIPSNER-SMITH CO.
4700 Chase Ave.
Lincolnwood, IL 60646
Phone: 708-677-3000
Fax: 708-677-1311
Telex: 28-9414
Ray L. Short Jr., pres.
Thomas A. Tisch, v.p., sales
Manufacturer of ultrasonic film cleaning equipment.

LISTEC VIDEO CORP.
30 Oser Ave.
Hauppauge, NY 11788
Phone: 516-273-3020
Fax: 516-435-4544
Telex: 510-601-8234
Jack Littler, pres.
Janet Watt, sales
Manufacturers of prompters.

LITTLE BEAVER INC.
2009 S. Houston
Box 840
Livingston, TX 77351
Phone: 409-327-3121
Fax: 409-327-4025
Telex: 386596
Joseph Haynes, pres.
Carrie Hamilton, advertising mgr.
Mechanical & hydraulic earth drills, anchor drives & horizontal drilling attachments.

LNK COMMUNICATIONS INC.
180 Marcus Blvd.
Hauppauge, NY 11788
Phone: 516-273-7111
Fax: 516-273-7119

Need Broadcast TV or Cable TV Mail Labels From the Factbook?

Call Information Marketing Services
703-560-0710

Telex: 221620 LNRC UR
TWX: 510-227-9871
Seymour Okwit, pres.
Frank Arams, v.p., mktg.
Larry Fodrowski, v.p., finance
Edward Salamone, v.p., administration
F. Kelly, dir., mktg.
Karen J. Robinson, administrator, advertising & public relations
Telecommunications & satellite communications subsystems & equipment.

LOGITEK

3320 Bering Dr.
Houston, TX 77057
Phones: 713-782-4592; 800-231-5870
Fax: 713-782-7597
TWX: 650-276-5996
Tag Borland, pres.
Manufacturer of broadcast audio consoles & accessories.

LORAL TERRACOM

9020 Balboa Ave.
San Diego, CA 92123
Phone: 619-278-4100
Hugh Bennett, pres.
Michael A. Lapadula, v.p., mktg.
Frank Jimenez, common carrier sales mgr.
Wayne Rogers, international sales mgr.
John MacDonald, Europe, Canada & Middle East sales
Michael J. Doyle, regional sales mgr., northeast USA
Charles J. Cena, district sales mgr., western USA
W. H. Robinson, sales mgr., government & military
Manufacturer of microwave terrestrial systems, microwave radios, digital multiplex equipment.

LOWEL-LIGHT MANUFACTURING INC.

140 58th St.
Brooklyn, NY 11220-2516
Phone: 718-921-0600
Fax: 718-921-0303
Telex: 666597 UW
Ross Lowell, pres.
Marvin Seligman, v.p.
Amy Carter, eastern regional sales rep.
Toni Pearl, dealer liaison
Roy Low, western region
Manufacturer, distributor & repair facility for lightweight location lighting equipment including broad & focusing lights & accessories; folding softlight 2K; original R-40 floodlamp; sun reflectors & complete system of support & mount equipment.

LPB INC.

28 Bacton Hill Rd.
Frazer, PA 19355
Phone: 215-644-1123
Fax: 215-644-8651
Edward W. Devecka Jr., pres.
Audio consoles, control room furniture systems, compressor/limiters, carrier current AM broadcast equipment; 5, 30, 60, & 100 watt AM broadcast transmitters.

LPS LABORATORIES, INC.

4647 Hugh Howell Rd.
Box 105052
Tucker, GA 30085-5052
Phones: 404-934-7800; 800-241-8334
Fax: 404-493-9206
TWX: 810-766-4920

William S. Hardin, pres.
Michael C. Sacher, v.p. & gen. mgr.
Manufacturer of lubricants, cleaners/degreasers, penetrants, water displacing lubricants & corrosion inhibitors, tapping fluid, contact cleaners, ultrasonic cleaners, audio/video cleaners, hand cleaners, corrosion & rust inhibitors and cold galvanize.

LRC/VITEK ELECTRONICS

(Div. of Augat Communications Group—See listing)
901 South Ave.
Box 111
Horseheads, NY 14845
Phone: 607-739-3844
Len DeRenzo, dir., sales
Kenneth S. Wood, dir., product development

Sales Representatives:

EDEN PRAIRIE, MN: A & M Communications.
Phone: 612-941-8707

ENGLEWOOD, CO: Mega Hertz. Phone: 303-779-1717

ENGLISHTOWN, NJ: D/B CATV Supply Inc.
Phone: 201-446-3612

MARIETTA, GA: Microsat S/E Inc. Phone: 404-971-1021

Distributors:
CHAMBERSBURG, PA: Jerry Conn & Assoc.
Phone: 717-263-8258

CHICAGO, IL: Anixter Pruzan. Phone: 800-323-6645

FARMINGDALE, NY: Scott Communications.
Phone: 516-694-7157

GREAT NECK, NY: Adapt Communications Supply. Phone: 800-232-7826

LAFAYETTE, LA: Midwest CATV Co. Phone: 317-448-1611

SAN PEDRO, CA: B. E. Duval Co. Phone: 213-833-0951

SARASOTA, FL: Interstate Cable Enterprises.
Phone: 813-371-3444

YEADON, PA: E. M. Electronics. Phone: 215-259-7200

Complete line of cable TV connectors, crimp tools, heat shrink tubing & jumper cables, RF leakage detectors/tracers, single channel traps. See also listing for Broadband Engineering Inc.

LTM CORP. OF AMERICA

5450 N.W. 161st St.
Miami, FL 33014
Phone: 305-620-5224
Fax: 305-620-8601
Gilles Galerne, pres.
Herbert Breittling, v.p.
Laura Maurel, dir., mktg.
Beth Nardin, regional mgr.

Other Offices:

CHICAGO: 601-B N. Edgewood Ave., Wood Dale, IL 60191. Phone: 312-595-0470

LIVONIA, MI 48150: 36875 Schoolcraft Rd.
Phone: 313-464-1103. Ginny Hart, regional mgr.

MIAMI, FL 33014: 5450 N.W. 161st St.
Phone: 305-620-5224. Beth Gillett, regional mgr.

NEW YORK, NY 10011: 437 W. 16th, Second Floor. Phone: 212-243-9288. Bob Fisher, regional mgr.

ORLANDO, FL 31824: 1509 Pine Ave. Phone: 407-859-0409
Manufactures lighting equipment for television & motion pictures.

LUXOR CORP.

2245 Delany Rd.
Waukegan, IL 60087
Phone: 312-244-1800
Donald Nichoalds, pres.
Robert Raw, v.p.
Greg Hunigan, sales
Brian Kumkosi, mktg.
Manufacturer of audio-visual equipment.

L-W ANTENNA INC.

255 E. Easy St.
Unit C
Simi Valley, CA 93065-1602
Phone: 805-522-3284
Fax: 805-522-3316
Telex: 4761226BAUD
Robert H. Lawrence, pres.
David G. Greve, v.p. & production mgr.
Manufacturers & distributors of telecine systems & film transports.

LYON LAMB VIDEO ANIMATION SYSTEMS INC.

4531 Empire Ave.
Burbank, CA 91505
Phone: 818-843-4831
Fax: 818-843-6544
Telex: 298185
Bruce Lyon, pres.
Sheldon Liebman, v.p.
Dale Rochon, west coast sales mgr.
Steve Safarian, east coast sales mgr.
Sheryl R. Gossard, administrator/sales
Animation controllers for frame-by-frame onto video tape, RGB to NTSC converters & complete graphic systems.

M/A-COM MAC INC.

(Microwave Assoc. Communications)
Five Omni Way
Chelmsford, MA 01824
Phone: 617-272-3100
Fax: 617-250-9522; 508-250-9522
Telex: 4430114
TWX: 710-332-1716; 710-332-8503
Tom Leonard, pres.
E. Misrahi, v.p., sales & service
Dave Erikson, dir., sales & mktg.

Regional Sales Offices:

MID-ATLANTIC & SOUTHEAST REGION: 3761 Venture Dr., Suite 100, Duluth, GA 30136.
Phone: 404-476-4405. Fax: 404-476-4480.
George Hardy, mgr.

MIDWEST REGION: 3158 Des Plaines, Suite 106, Des Plaines, IL. Phone: 312-635-3030.
Fax: 312-635-3032. Ron Yokes, mgr.

NORTHEAST REGION: 22 Union Ave., Suite 3, Sudbury, MA 01776. Phone: 617-443-5139.
Fax: 508-443-7811. Dan McCarthy, mgr.

NORTHWEST & ALASKA: Bennett Engineering, 1331 118th Ave. SE, Bellevue, WA 98005.
Phone: 206-455-2331

WEST: 1494 Hamilton Ave., Suite 204, San Jose, CA 92125. Phone: 408-978-8611. Fax: 408-978-8615. Carl Guastaffero, mgr.
Manufacturer of microwave TV, data voice

transmit, receive analog & digital systems for terrestrial & satellite, fixed needs from 1.9 to 23 GHz.

THE MACHLETT LABORATORIES INC.

(Raytheon Co.)
1063 Hope St.
Stamford, CT 06907
Phone: 203-348-7511
Harvey Forest, pres.
Douglass F. Orr, v.p., mktg. & sales
F. DeCou, v.p., engineering
X-ray tubes & accessories, power tubes & accessories, imaging devices, collimators & measuring equipment.

MACKENZIE LABORATORIES INC.

5507 Peck Rd.
Arcadia, CA 91006
Phones: 818-579-0440; 800-423-4147
Telex: 19-4561LSA
Addison R. Taylor, pres.
Nagy Khattar, v.p.
Joe M. Vitale, sales
Manufacturer of multi-channel cart machines, recorders & single channel playback units, magnetic tape cartridges, sound effects equipment & fader mixers for sound stages.

MAGNASYNC/MOVIOLA CORP.

5539 Riverton Ave.
Los Angeles, CA 91601
Phone: 818-763-8441
Telex: 67-3199
Joseph Paskal, pres.
Loretta Riley, product mgr.
Gerry D'Amada, international sales
Jim Frank, national sales
Manufacturer of film to video equipment, editing supplies & rentals & multi-channel recording equipment.

MAGNAVOX CATV SYSTEMS INC.

(A North American Philips Co.)
100 Fairgrounds Dr.
Manlius, NY 13104
Phones: 315-682-9105; 800-448-5171;
800-522-7464 (NY State)
Fax: 315-682-9006
Telex: 937329 MAG CATV MNLS
D. Horowitz, chmn. & pres.
A. Karnes, v.p., sales
K. Weil, mktg. dir.
R. Finnerty, assoc. dir., sales
R. Swingen, v.p., operations
D. Brauer, v.p., engineering
M. Senken, controller & dir. of administrative services

International Offices:

Australia, Belgium, Canada, England, France, Germany, Israel, Korea, Norway, Switzerland & Philips national organizations worldwide.
Wide range of RF broadband distribution products & related services for cable TV & data communications industries; one- & two-way amplifier systems, fiber optic systems, head-end products, passives, connectors, signal processing equipment, status monitoring systems; system design, rebuild analysis, training & field engineering.

MAGNI SYSTEMS INC.

9500 S.W. Gemini Dr.
Beaverton, OR 97005
Phones: 503-626-8400; 800-237-5964
Fax: 503-626-6225
Telex: 650-2769743 MCI

Branch Offices:

Los Angeles, CA; Orlando, FL; New York, NY
Manufacturer of test equipment.

MAGNOLIA CHEMICAL CO. INC.

2646 Rodney Lane
Dallas, TX 75229
Phone: 214-247-7111

MAGNUM TOWERS INC.

9370 Elder Creek Rd.
Sacramento, CA 95829
Phone: 916-381-5053
Lawrence Smith, pres.
Pete Smith, v.p.
Jeff Styler, sales
Manufacturer of radio, TV & microwave towers.

MAI CATV INC.

141 Shreve Ave.
Barrington, NJ 08007
Phones: 609-547-1600; 800-624-2288
Robert Mai Sr., chmn.
Thomas Girard, pres.
Robert Mai Jr., v.p., operations
Converter repair, refurbished converters for sale.

MAIN LINE EQUIPMENT INC.

1650 W. 180th St.
Gardena, CA 90248
Phones: 213-715-6518; 800-444-2288

MARCOM

Box 66507
Scotts Valley, CA 95066
Phone: 408-438-4273
Fax: 408-438-6617
Martin Jackson, pres.
Shirley Jackson, v.p.
Brant Herrett, engineering
Manufacturer and distributor of TV, FM & AM transmitters and peripherals; audio processing, video & audio teleconferencing; systems house.

MARCONI COMMUNICATION SYSTEMS LTD.

Marconi House, New St.
Chelmsford Essex, CM1 1PL
England
Phone: 024-535-3221
Fax: 0245 287125
Telex: 99201 MARCON G
A. J. Glasgow, managing dir.
D. G. Bumett, divisional mgr., bcstg.
S. Dalmazzo-Auckland, mktg. mgr.
P. A. T. Turrall, mgr., publicity
Manufacturer of electronic communication equipment including satellite antennas, broadcasting transmitters, antennas & TV studio products including conversion equipment.

MARCONI INSTRUMENTS INC.

Three Pearl Court
Allendale, NJ 07401
Phone: 201-934-9050
Fax: 201-934-9229
TWX: 710-991-9752
William E. Bean, pres.
Dan Lippmay, national sales mgr.
Carl Pepple, mktg. mgr.
Manufacturers of test & measurement equipment & supplies.

N. MARSHALL & ASSOCIATES

1320 Bayport Ave.
San Carlos, CA 94070
Phone: 415-593-4409
Fax: 415-595-2280
Telex: 295114
Noel H. C. Marshall, pres.
Christine R. Gooding, market analyst
Zach A. Duys, mktg. mgr.
RF & microwave engineering design consultants; design & development services & products.

MARTI ELECTRONICS INC.

Box 661
Cleburne, TX 76031
Phone: 817-645-9163
Telex: 794835
George W. Marti, chmn.
M. E. McClanahan, pres.

Manufacturer of remote broadcast systems, dual or mono STL systems remote control equipment, SCA, compressor limiter, telemetry links & STL antennas.

MAST DEVELOPMENT CO.

(Random Access Projection Div.)
4673 Aircenter Circle
Reno, NV 89502
Phone: 702-827-8110
Telex: 468444
Gifford M. Mast, pres.
Gary Heitman, mktg. dir.
Manufacturer of large-capacity slide system for TV chains with random access projectors.

MATCO CONTROL PRODUCTS

427 Perrymount Ave.
San Jose, CA 95125
Phone: 408-998-1655
David Harbert, pres.
Rita Harbert, v.p.
Manufacturers of computer based control systems; sequencing & commercial insertion automated controls for broadcast television & video tape duplication control systems.

MATTHEWS STUDIO EQUIPMENT INC.

2405 Empire Ave.
Burbank, CA 91504
Phone: 818-843-6715
Fax: 213-849-1525
Telex: 691599
Ed Phillips, pres.
Carlos DeMattos, v.p.
Manufacturer of grip and lighting support & camera support equipment.

MAXELL CORP. OF AMERICA

60 Oxford Dr.
Moonachie, NJ 07074
Phone: 201-641-8600

MAZE BROADCAST INC.

3855 Rock Ridge Rd.
Box 100186
Birmingham, AL 35210
Phone: 205-956-2227
Fax: 205-956-5027
Rick Maze, pres.
Vira Maze, v.p.
Sale & brokering of used television/video equipment, appraisers & liquidators.

MCCURDY TELECOMMUNICATION PRODUCTS

60 Nably Court
Scarborough, Ont. M1B 2K9
Canada
Phone: 416-291-6449
Fax: 416-291-2724
Leonard Hall, gen. mgr.
Manufacturing & repair of program audio distribution equipment for telco & user premises, broadcast telephone interface equipment, talk show units, hybrids & frequency extenders.

MCI QUANTEL LIMITED

347 Main St. E
Stouffville, Ont. L4A 7W5
Canada
Phone: 416-642-0477
Fax: 416-642-1196
Michael L. Paull, pres.
Distributor of TV studio equipment.

MCINTIRE CO.

27 River St.
Thomaston, CT 06787
Phone: 203-283-5874
R. Engel, dir.
R. Peck, sales mgr.
Dry air systems for coaxial transmission lines, waveguide networks, high power radar transmission systems, cable pressurization, wave guide, antenna & pressurization equipment.

NEED BROADCAST TV OR CABLE TV DATA FROM THE FACTBOOK ON TAPE OR DISKETTE? NEED CUSTOMIZED REPORTS?

Call Warren Publishing's
Market Research & Data Sales Dept.

202-872-9200

McMARTIN INC.

201 35 Ave.
Council Bluffs, IA 51501
Phone: 712-366-1300
K. Jerry Martin, pres.
John L. Miller, v.p.
Charles E. Goodrich
AM/FM transmitters, modulation & frequency monitors, FM/SCA receivers, remote pickup equipment, audio consoles, satellite IF modulators/demodulators, audio amplifiers & mixers.

MEAD TECHNOLOGY LABORATORIES

3481 Dayton-Xenia Rd.
Dayton, OH 45432
Phone: 513-426-3111
R. R. Zimmerman
D. J. Kelch
Manufacturer of solution management & silver recovery systems for photo & film processing.

MEDIA COMPUTING INC.

3506 E. Meadow Dr.
Phoenix, AZ 85032
Phone: 602-482-9131
Michael D. Rich, pres.
Kathryn A. Hulka, v.p.
Larry Baum, account exec.
Manufacturer of broadcast software and computer systems-elections, news graphics automation, newsroom & station automation.

MEGA HERTZ COMMUNICATIONS

6940 S. Holly Circle
Suite 200
Englewood, CO 80112
Phones: 303-779-1717; 800-525-8386
Fax: 303-779-1749
Steve Grossman, mgr., sales & mktg.
Galen Yockey, regional sales mgr.
Pierre Cabbage, regional sales mgr.
Manufacturers' representative & distributor of cable television & SMATV products.

MEI ELECTRONICS INC.

910 Sherwood Dr.
Unit 19
Lake Bluff, IL 60044
Phone: 312-295-2606
Dave Collins, pres.
Manufacturer of audio equipment, automation controls & systems, automatic sequencing cartridge systems, converters, digital audio recorders, program equipment.

MEMTEK PRODUCTS/MEMOREX AUDIO & VIDEO

Box 901021
Fort Worth, TX 76101
Phone: 817-878-6700
J. C. Battaglia, gen. mgr.
Thomas J. Mitchko, national sales mgr.
Manufacturer & distributor of audio tape, video tape & accessories.

MERLIN ENGINEERING WORKS

1888 Embarcadero Rd.
Palo Alto, CA 94303
Phones: 415-856-0900; 800-227-1980
Fax: 415-858-2302
J. Streets, pres.
Dan Dusel, v.p.
K. Eichstadt, sales
Manufacturer of custom broadcast VTRs & related accessories.

METROPOLITAN ELECTRIC MANUFACTURING CO.

(Lumitron Div.)
200 Dixon Ave.
Amityville, NY 11701
Phone: 718-895-6552
Fax: 516-842-4566
James J. Shelley, div. mgr.
Switchgear, panel boards, dimmer control systems (manual & remote) & studio electrical distribution.

METROTECH CORP.

670 National Ave.
Mountain View, CA 94043-9853
Phone: 415-940-4900
Fax: 415-962-9527
Telex: 6502726454 MCI UW
Norman MacLeod, pres.
Manufacturer of underground cable locating & tracing equipment.

MICRO COMMUNICATIONS INC.

433 Kelley Ave., Grenier Field
Box 4365
Manchester, NH 03108
Phone: 603-624-4351
Fax: 603-624-4822
Telex: 62889482; 510-101-1188 MICRO COM UD
Thomas J. Vaughan, pres.
Howard E. Bouldry, gen. mgr.
D. Heymans, mktg. mgr.
Jennie E. Allen, inside sales & advertising mgr.
James Stenberg, RF design engineer
Designs, manufactures, sells & services RF equipment for UHF, VHF, FM, LPTV, MDS/ITFS; coax & waveguide components & high power applications.

MICRO-SAT

1519 Johnson Ferry Rd.
Suite 250
Marietta, GA 30062
Phones: 404-971-1021; 800-438-0812;
800-334-1558 (GA)
Fax: 404-977-7128
Stephen J. Miller, pres.
Butch Roberson, sales mgr.
Tony Garcia, sales
Dave Chavez, sales
Rick Jubeck, sales
Kathy Sellow, office staff
Pat Sungail, office staff
Manufacturers' representative for power supplies, connectors, traps & tracers, converters, headend equipment, character generators, fiber optics & test equipment, CLI programming & coaxial cable.

MICRODYNE CORP.

491 Oak Rd.
Box 7213
Ocala, FL 32672
Phone: 904-687-4633
Fax: 904-687-3392
TWX: 810-858-0307
Kenneth G. Harple, pres.
Donald L. Feller, exec. v.p.
George Bell, v.p.
J. Thomas MacAllister, sales mgr.
Manufacturer of satellite TV antennas, receivers & ancillary products; data systems, TVRO terminals & SCPC satellite radio terminals. Provides turnkey installation.

NOW AVAILABLE!

Data on Video Equipment in use at TV Stations Down to Model Number Level!

Call Broadcast Equipment Survey • Warren Publishing, Inc. • 202-872-9200

MICROFLECT CO. INC.

3575 25th St. SE
Box 12985
Salem, OR 97309-0985
Phone: 503-363-9267
Fax: 503-363-4613
Telex: 510-599-0107
Richard Kreitzberg, pres.
George Kreitzberg, v.p.
John (Jack) Kranitz, mktg. mgr.
Manufacturer of microwave telecommunication towers, microwave passive repeaters & waveguide support systems.

MICROLAB/FXR

Ten Microlab Rd.
Livingston, NJ 07039
Phone: 201-992-7700
Harry A. Augenblick, pres.
Raymond Vincent, v.p.
Michael Bruno, sales mgr.
John Bramick, chief engineer
Manufacturer of coaxial attenuators, filters, terminators, couplers, mixers, Xtal mounts, power dividers, pre-selectors, monitor tees, signal samplers, tuners & integrated microwave components.

MICROMEGA

31717 La Tienda Dr.
Box 5009
Westlake Village, CA 91359
Phone: 805-889-2211
O. L. Gilmore, v.p. & gen. mgr.
H. A. May, dir., mktg.
Low noise amplifiers, microwave oscillators, ferrite components & integrated microwave subsystems.

MICRON AUDIO PRODUCTS LTD.

210 Westlake Dr.
Valhalla, NY 10595
Phone: 914-761-6520
Fax: 914-761-9501
Manufacturer of wireless microphone systems & miniature lavalier microphones.

MICRO-NOW INSTRUMENT CO. INC.

8260 N. Elmwood St.
Box 856
Skokie, IL 60076
Phone: 312-677-4700
Clarence L. Arnow, pres. & sales mgr.
Joe Schroeder, mktg. mgr.
Manufacturer of microwave products & instruments, down converters for ITFS.

MICROPROBE ELECTRONICS INC.

910 Sherwood Dr.
Unit 19
Lake Bluff, IL 60044
Phone: 312-295-2606
Manufacturer of digital audio mass storage systems & digital automation systems for satellite & tape formats.

MICROSONICS INC.

60 Winter St.
Weymouth, MA 02188
Phone: 617-337-4200
Manufacturer of video data filters for NTSC and PAL systems & of video delay lines & systems.

MICROTIME INC.

1280 Blue Hills Ave.
Bloomfield, CT 06002
Phone: 203-242-4242

Fax: 203-242-9876
Telex: 4938290 MCRO UI
TWX: 710-425-1165
John C. Kissel, pres.
Chris R. Smith, dir., mktg.
Roger Chamberland, operations mgr.
Manufacturer of digital video & video processing equipment including computer graphics systems, digital effects systems, framestore synchronizers, time base correctors.

MICROWAVE FILTER CO. INC.

6743 Kinne St.
East Syracuse, NY 13057
Phones: 315-437-3953; 800-448-1666
Fax: 315-463-1467
Telex: 249-613
Glyn Bostick, pres.
Emily Bostick, exec. v.p., sales & mktg.
William Johnson, v.p. & dir. of engineering.
Lowpass, highpass, bandpass & adjacent channel filters, co-channel eliminator, channel dropper, pay-TV security traps, pay only traps, sound traps, supernotcher, mass descrambling network, FM filters & traps, hyperband units, parental control switch, earth station filters & traps, MDS filters & traps, CARS bandpass filters, IF bandpass filters, MTV consulting services, pay-TV security system, bandsplitters & publications.

MICROWAVE RADIO CORP.

847 Rogers St.
Lowell, MA 01852
Phone: 508-459-7655
Fax: 508-937-0010
Telex: 910-240-5078
Robert Morrill, pres.
Ed Dahn, v.p.
Eric McCulley, dir., broadcast sales
Paul Obert, dir., international sales
Warren Parece, customer service mgr.
Rosemary MacKay, sales coordinator
Manufacturer of microwave STL/TSL/ICR systems, short haul microwave from 18-23 GHz & ENG systems including central receive antennas, remote controls, portable transmitters & receivers from 2-40 GHz.

MIDLAND METALS CORP.

505 Main St.
Hackensack, NJ 07601-5900
Phone: 201-646-1115
Fax: 201-646-9019
Telex: RCA 219193 MMC UR
Jacques de Vries, pres.
Distributor of wire & cable products.

MIDWEST CABLE SERVICES

310 N. Michigan St.
Plymouth, IN 46563
Phone: 219-936-2545

MIDWEST CATV

(Division of Midwest Corp.)
Box 271
Charleston, WV 25321
Phone: 304-343-8874
Fax: 304-346-0624
Jerry P. Thompson, pres.
Christopher Sophinos, v.p. & chief operating officer
John Johnson, purchasing mgr.
Elijah Midkiff, v.p., southern region
Jack Crouse, v.p., eastern region
Bill Whiteley, pres., central region

Terry French, v.p., central region
James McCauley, v.p., northeastern region
Rex Porter, v.p., western region
Scott Wells, sales mgr.
Bill Cody, sales mgr.
Distributor of full line of cable TV equipment.

MIDWEST COMMUNICATIONS CORP.

One Sperti Dr.
Edgewood, KY 41017
Phone: 606-331-8990
Fax: 606-331-0647
Telex: 21-4370
David K. Barnes, pres.
Jay Adrick, v.p.
Brad Nogar, v.p., sales & mktg.
Vince O'Connell, RF division mgr.
Paul Nickless, CATV sales mgr.

Other Offices:

Atlanta, GA; Columbus, OH; Dallas, TX;
Denver, CO; Indianapolis, IN; Los Angeles, CA;
Nashville, TN; New York, NY; Norfolk, VA;
Miami, FL; Pittsburgh, PA; Seattle, WA; St.
Louis, MO; Troy, NY
Distributor of video & audio equipment;
design and construction of mobile production
units & satellite news systems.

MILLER FLUID HEADS (USA) INC.

410 Garibaldi Ave.
Lodi, NJ 07644
Phone: 201-473-9592
Fax: 201-473-9693
Art Kramer, pres.
Manufacturer of camera support products,
fluid heads & tripods.

3M

1331 Commerce
Petaluma, CA 94952
Phone: 707-778-6411
Thomas J. Cox, v.p. & dir., mktg.
Manufacturer of compression molded Fresnel
projection V lenses, single element, two element & three element.

3M BROADCASTING PRODUCTS DIVISION

3M Center Bldg. 223-5-So.
St. Paul, MN 55144
Phone: 612-733-8132
Fax: 612-736-9433
Jim Krosgang

Sales Offices:

MIDWEST: Crystal Lake, IL. Phone: 815-455-0202. Phil Halter

NORTHEAST: Gaithersburg, MD. Phone: 301-461-5867. Bill Weston

WEST: St. Paul, MN. Phone: 612-733-3151. Art Cuscaden

HOME OFFICE ORDER CENTER: St. Paul, MN.
Phone: 612-733-8132
Video & audio switching systems, terminal equipment & TV systems.

3M CO.

(Broadcast & Related Products Div.)
223-5S-08, 3M Center
St. Paul, MN 55144-1000
Phone: 612-733-8132
J. Mazzoni, mktg. mgr.
Jerry D. Tapley, communications mgr.
(612-733-9073)
Manufacturer of character generators,
distribution amplifiers, sync generators, audio
& video routing switching systems & audio
cart recorder/player.

MINNESOTA MINING & MANUFACTURING CO. (3M)

(Magnetic Media Div.)
3M Center
St. Paul, MN 55144
Phone: 612-733-1100

Alan Jacobsen, chmn.
Lawrence Eaton, group v.p., memory technologies group
D. Drew Davis, v.p.
Donald Rushin, mktg. dir.
Joseph Leon, sales dir.
Frank Russomanno, mktg. operations mgr.

Branch Offices:

ATLANTA, GA 30360: 2860 Bankers Industrial Dr. Phone: 404-447-7000

BOSTON: 155 4th Ave., Needham Heights, MA 02194. Phone: 617-449-0300

BURBANK, CA 91505: 3130 Damon Way, Phone: 818-843-5935

CHESTERFIELD, MO 63017: 16216 Baxter Rd., Suite 225. Phone: 314-532-1060

CHICAGO: 908 N. Elm St., Third Floor, Hinsdale, IL 60521. Phone: 312-920-1000

CINCINNATI, OH 45237: 4835 Para Dr. Phone: 513-482-3100

CLEVELAND, OH 44130: 12200 Brookpark Rd. Phone: 216-382-1700

DALLAS, TX 75228: 2121 Santa Ana Ave. Phone: 214-324-8100

DETROIT: 22100 Telegraph Rd., Southfield, MI 48034. Phone: 313-827-2450

FOSTER CITY, CA 94404: 1241 E. Hillsdale Blvd. Phone: 415-571-6700

LOS ANGELES, CA 90040: 6023 S. Garfield Ave. Phone: 213-726-6300

ST. PAUL, MN 55121: 3130 Lexington Ave. S. Phone: 612-733-3300

SEATTLE, WA 98188: 100 Andover Park West. Phone: 206-244-7200

TREVOSE, PA 19047: 7 Neshaminy Interplex, Suite 400. Phone: 215-638-6300

WASHINGTON, DC 20005: 1101 15th St. NW. Phone: 202-331-6900

WEST CALDWELL, NJ 07006: 15 Henderson Dr. Phone: 201-575-2000

Manufactures & sells complete line of video & audible range recording tape products, magnetic film & accessories.

MINOLTA CORP.

101 Williams Dr.
Ramsey, NJ 07446
Phone: 201-825-4000
S. Kusumoto, pres.
John T. McCasland, sales mgr., industrial meters
TV color analyzer for color balancing monitors & receivers, meters for precise lighting measurements, color temp meters, incident meters, digital foot lambert meters, foot candle meters & chroma meters.

MITCHELL CAMERA CORP.

18750 Oxnard St.
Tarzana, CA 91356
Phone: 818-609-7733
Fax: 818-609-7013
Telex: 651497
Graham Skinner, pres.
E. A. Dee, v.p., sales & mktg.
Manufactures 35mm motion picture cameras, geared heads, tripods, support systems & related accessories.

MITSUBISHI INTERNATIONAL CORP.

Mitsubishi Denki Bldg.
Marunouchi Tokyo, 94086
Japan
Phone: 408-730-5900

Closed-circuit TV cameras, monitors, accessories, ultra high resolution color display monitors & CRTs.

MOBILE-CAM PRODUCTS

340-F Vernon Way
El Cajon, CA 92020
Phone: 619-441-1295
Fax: 619-441-9263
Bill Black, pres.
Fred Phillips, v.p.
Teresa Hoefke, comptroller
Designs and manufactures news gathering vehicles, modular mobile units & related components.

MOULOUAN SCIENCES INC.

115 Myrtle Ave.
Brooklyn, NY 11201
Phones: 718-625-7333; 800-826-2603
Fax: 718-260-8286
Telex: 650-225-2362
Eric Small, v.p., engineering
Bob Ross, dir., sales
Manufactures & designs equipment for the broadcast industry; stereo TV generators; stereo reference decoder, SAR & PRO-channel generators, image enlarger, video analysis interface & TV audio modulation status panel.

MOHAWK WIRE & CABLE CORP.

Nine Mohawk Dr.
Leominster, MA 01453
Phones: 508-537-9961; 800-422-9961;
800-642-9961 (MA only)
Fax: 508-537-4358
Paul Olson, chief exec. officer
Joseph R. Fichtl, v.p.
Mike Degnan, v.p., mktg.
Barry Gelfand, v.p.
Scott G. Penabaker, inside sales mgr.
Manufacturer of computer & electronic cable, audio, high temperature TV camera cable, coaxial cable, satellite direct burial cable & fiber optic cable.

MOLE-RICHARSON CO.

937 N. Sycamore Ave.
Hollywood, CA 90038-2384
Phone: 213-851-0111
Fax: 213-851-5593
TWX: 910-321-4615
Warren K. Parker, pres.
Nanette Bond, exec. v.p.
Dennis Parker, v.p., finance
Lawrence Mole Parker, v.p., sales
Michael C. Parker, v.p., operations
Manufacturer & designer of lighting equipment for the motion picture, television, video & professional photographic industries.

MONROE ELECTRONICS INC.

100 Housel Ave.
Lyndonville, NY 14098
Phone: 716-765-2254
Fax: 716-765-9330
William E. Vosteen, pres.
Brian D. Ives, exec. v.p.
Tone signal products, remote control equipment, audio receivers, telephone access equipment, high speed touch tone remote control equipment for headend control via satellite, dial-up telephone, microwave link or radio link. Telephone control of frequency agile receivers, emergency audio alert, cable & broadcast units, signal encoders & decoders. Relay switching panels, program timers & commercial insertion equipment.

MOSELEY ASSOCIATES INC.

111 Castilian Dr.
Goleta, CA 93117
Phone: 805-968-9621
Telex: 658-448 MOSELEY GLTA
K. F. Zimmermann, pres.
Manufacturer of remote & supervisory control systems, aural studio transmitter links, remote pickup links, stereo generators &

demodulators, subcarrier generators & demodulators, telemetry return links & associated accessories.

MOSLEY ELECTRONICS

1344 Baur Blvd.
St. Louis, MO 63132
Phone: 314-994-7872
TV/FM antenna accessories for CATV & MATV, wall plates, wall taps, coaxial connectors, matching transformers, couplers, splitters & splicers.

MOTION PICTURE ENTERPRISES INC.

Box 276
Tarrytown, NY 10591
Phone: 212-245-0969
Herbert R. Pilzer, pres.
Reels & cans, fiber cases, laboratory equipment, cutting room supplies, video tape reels, cassettes & shipping cases, studio & projection lamps, splicing tape, film leader, recording tape, magnetic film & video tape.

MOTOROLA INC.

Communications Sector
1301 E. Algonquin Rd.
Schaumburg, IL 60196
Phone: 312-397-1000
Fax: 312-576-2702
Telex: 499-1134 MOTI-UI; 433-0377 MOTI-UI
TWX: 910-693-1481; 910-693-0891
Robert W. Galvin, chmn.
George M. Fisher, pres.
Ronald E. Greenwell, v.p., distribution
Pat Schod, mgr., media relations
Manufacturer of FM communications products & systems, including two-way radio, microwave radio, paging, data, alarm & control.

MOVIOLA/J & R FILM CO. INC.

6820 Romaine St.
Hollywood, CA 90038
Phone: 213-467-3107
Fax: 213-466-2201
TWX: 910-321-4220
Joe Paskal, pres.
Jim Reichow, v.p.
Ron Powell, v.p., sales
Manufacturer & distributor of film & tape equipment & supplies.

MPB TECHNOLOGIES INC.

1725 N. Service Rd.
Trans-Canada Hwy.
Dorval, Que. H9P 1J1
Canada
Phones: 514-683-1490; 514-694-8751
Fax: 514-695-7492
Telex: 05-823509
M. P. Bachynski, pres.
Al Evers, sales mgr.
R. J. Clark, asst. v.p., digital products & technology
Manufacturer & distributor of character display generators, graphics systems, font compose system, NTSC encoders, concentrators; special applications, both hardware & software. Consulting, engineering & research services.

MPCS VIDEO INDUSTRIES INC.

MPCS Video Center Bldg.
514 W. 57th St.
New York, NY 10019
Phones: 212-586-3690; 800-223-0622
Fax: 212-586-5282
Telex: 291249MPCSUR
Joe D'Albert, pres.
Anthony DeFillipo, v.p.
Marvin Cheryn, corp. v.p. sales
Charles Roberts, corp. v.p. mktg.

Branch Offices:
HOLLYWOOD, FL 33021: 4100 N. 28th Terrace. Phone: 305-923-3446. Fax: 305-923-3449

MARIETTA, GA 30067: 2254 Northwest Parkway, Suite C. Phone: 404-955-5580. Fax: 404-955-6231

NEW YORK, NY 10019: 514 W. 57th St. Phone: 212-586-3690. Fax: 212-586-5286

ORLANDO, FL 32819: Sandlake West, 5422 Carrier Dr., Suite 100. Phone: 407-351-0660. Fax: 407-351-0502
Sells & rents video equipment for broadcast, industrial & commercial use; rental, sales, service & production facilities.

MPO VIDEOTRONICS

2580 Turquoise Circle
Newbury Park, CA 91320
Phone: 805-499-8513
Manufacturer of portable integrated video equipment.

MTL SYSTEMS INC.

3481 Dayton-Xenia Rd.
Dayton, OH 45431-0299
Phone: 513-426-3111
Fax: 513-426-8301
Russell Zimmerman, pres.
Arnold L. Fife, v.p.
Systems engineering, evaluation & production; instructional & interactive video information systems design & implementation.

MULTILINK

196 Morgan Ave.
Box 955
Elyria, OH 44036
Phone: 216-324-4941
Fax: 216-324-4947
Steve E. Kaplan
Cable molding, track molding, drop guard cove molding, converter bags & converter totes/boxes, coring tools, connector splice kits, trap housing enclosures.

MULTIPLIER INDUSTRIES CORP.

135 Radio Circle
Mount Kisco, NY 10549
Phone: 914-241-9510
Walter Ulrich, pres.
Salvatore Colaluca, office mgr.
John Sullivan, sales mgr.
Michael Karlsson, product mgr.
Safety equipment, nickel-cadmium batteries for portable transceivers, plug-in transient & surge protectors, all canvas products, nickel-cadmium battery packs for all meters, test equipment & two-way portable radios.

MULTI PRODUCTS INTERNATIONAL

218 Little Falls Rd.
Box 238
Cedar Grove, NJ 07009
Phone: 201-239-8183
Fax: 201-239-8449
Telex: RCA 219289 MULTI UR
Howard Longin, pres.
LeRoy Gray, v.p.
Karen Drol, mgr., CATV div.
Manufacturer of matching transformers, ground blocks, 2, 3, 4 & 8-way splitters, taps, attenuators, stainless steel devices, FM splitters, other CATV passives, capacitors, power/audio transformers & inductors.

MULTITENNA CORP. OF AMERICA

603 Cantigue Corp Rd.
Westbury, NY 11590
Phones: 516-997-7800; 516-997-7050
Leonard H. King, pres.
Richard D. Bogner, technical dir.
Manufacturer of MDS & ITFS transmitting & receiving antennas.

MULTI-TRACK MAGNETICS/RANGERTONE

115 Roosevelt Ave.
Belleville, NJ 07109
Phones: 201-751-6833; 800-221-1823
Telex: 685-3304-RANGER

George Zazzali, pres.
Dahiel Zazzali, v.p.
Fran Welsh, national sales mgr.
Leonard Dickstein, sales mgr. & dir. of mktg
Gary Neyer, sales engineer
Laslo Katonia, chief engineer
Manufacturer & distributor of projectors, generators & recorders.

NAC INC.

17 Kowa Bldg. 2-7, Nishi-Azabu 1-C
Tokyo, 106
JAPAN
Phone: 03-404-2321
Fax: 03-479-1402
Telex: 0242-2490 CAMNAC J
Keinosuke Nakajima, pres.
Juichi Ueki, v.p.
Hiroaki Kumata, mgr., Image Creative System
Tadashi Hatanaka, mgr., overseas mktg., Image Production Equipment
Manufacturer of HDTV image transfer systems, motion picture & TV, visual display, animation, photo & video instrumentations, electronic image processing, remote sensing military technics & image engineering.

NADY SYSTEMS INC.

1145 65th St.
Oakland, CA 94608
Phone: 415-652-2411
Fax: 415-652-5075
Telex: 248032 NADY UR
Cable: NADYQAK
John Nady, pres.
Royce Krilanovich, sales mgr.
Manufacturer of wireless audio equipment & related consumer electronics equipment.

NAGRA MAGNETIC RECORDERS INC.

19 W. 44th St.
No. 715
New York, NY 10036
Phone: 212-840-0999
Manufacturer of recording equipment.

NAKAMICHI AMERICA CORP.

19701 S. Vermont Ave.
Torrance, CA 90502
Phone: 213-538-8150
Manufacturer of recording equipment.

NALPAK VIDEO SALES INC.

1937-C Friendship Dr.
El Cajon, CA 92020
Phone: 619-258-1200
Fax: 619-258-0925
Manufacturer & distributor of video equipment.

NARDA MICROWAVE CORP.

Loral Corporation
435 Moreland Rd.
Hauppauge, NY 11788
Phone: 516-231-1700
Fax: 516-231-1711
TWX: 510-221-1867
Bernard Leibowitz, pres.
Jules Frohmann, v.p.
John Coppola, v.p., mktg.
Manufacturer of microwave instruments, components & non-ionizing RF radiation monitors.

NATIONAL-STANDARD CO.

601 N. Eighth St.
Niles, MI 49120
Phone: 800-777-1618
Fax: 616-683-6249
Telex: 29-5187
G. H. Frieling Jr., chmn.-pres. & chief exec. officer
M. B. Savitske, exec. v.p. & chief operating officer
S. J. Walling, specialty products mktg. mgr.
D. Wedsworth, product mgr.
Karen S. Nason, mktg. services administrator
Manufacturer of wire products.

Manufacturers & Suppliers

THE NATIONAL TELEPHONE SUPPLY CO.

5100 Superior Ave.
Cleveland, OH 44103
Phone: 216-361-0221

NAUTEL MAINE INC.

201 Target Industrial Circle
Bangor, ME 04401
Phone: 207-947-8200
Fax: 207-947-3693
David J. Grace, pres.
Murray Sweetser, v.p.
Jorgen B. Jensen, mgr., AM broadcast sales
Manufacturer of solid state, modular ampmpt series AM broadcast transmitters; all powers, 400-w to 50,000-w.

NAVAIR LTD.

Malton Postal Station
Box 214
Mississauga, Ont. L4T 3B6
Canada
Phone: 416-676-4150
Telex: 06-968631

N.C.E. OF FLORIDA INC.

2025 N.E. 151st St.
North Miami Beach, FL 33162
Phone: 305-949-9084
Fax: 305-949-9085
Erwin G. Harwood, pres.
Werner Wolf, export sales
Sales, service, rentals & special products for professional motion pictures. Sells & services TV dollies, lenses, microphone booms, lighting & motion picture equipment. Manufacturers of 65/70mm camera, editing equipment, cam heads & gear heads.

NCS INDUSTRIES

2255-E Wyandotte Rd.
Willow Grove, PA 19090-1282
Phones: 215-657-4690; 800-523-2342 (outside PA); 800-492-2032 (PA)
Fax: 215-657-0840
Richard S. Grasso, pres.
Joseph Bartholomew, v.p.
Gerald Quinn, national sales mgr.
Authorized warranty service; repair center for satellite, trunk, distribution & headend electronics; complete supplier for CATV, SMATV, broadband LAN industries.

NEC AMERICA INC.

(Broadcast Equipment Div.)
383 Omni Dr.
Richardson, TX 75080-3545
Phone: 214-907-4710
Fax: 214-907-4711
S. Ikeda, gen. mgr.
J. Engle, dir., sales
A. Ito, RF product mgr.
D. Rutherford, video supervisor

Branch Offices:

ALEXANDRIA, VA 22314: 901 N. Columbia St.
Phone: 703-548-1502. Mac Burleson

HAWTHORNE, CA 90250: 4910 W. Rosencrans.
Phone: 213-973-2071. Greg Stoner

LAWRENCEVILLE, NJ 08648: 31 Winthrop Rd.
Phone: 609-896-0445. Jay Iredell

SCHAUMBURG, IL 60173: 1750 E. Golf Rd., One Century Center.
Phone: 312-240-7383. J. Trumpp, industrial sales mgr.
Manufacturer of CCD cameras, digital special effects generators, all solid state video recorders, frame synchronizers, audio synchronizers, TV & FM transmitters.

NEFF COMMUNICATIONS INC.

9721 Singleton Dr.
Bethesda, MD 20817
Phone: 301-530-6080
John L. Neff
Mabel A. Nelson

Broadcast product marketing for industry & government, GSA scheduling & new product listing.

L. E. NELSON SALES CORP./THORN-EMI

5451 Ukiah Circle
Las Vegas, NV 89118
Phone: 702-367-3656
Fax: 702-367-7876
Telex: 299664
L. E. Nelson, pres.
B. A. Nelson, v.p.
Dan Imfeld, v.p., sales
Marion Rimmer, v.p., international sales

Branch Offices:

ELMWOOD PARK, NJ 07407: 20 Bushes Lane.
Phone: 201-794-6700

NORTH HOLLYWOOD, CA 91601: 10834 Burbank Blvd.
Phone: 818-760-7502
Manufacturer & supplier of studio & theatre lamps.

NEOTEK CORP.

1154 W. Belmont
Chicago, IL 60657
Phone: 312-929-6699
Telex: 490-0005245
Craig Connally, pres.
Susan L. Gostrom, sales
Manufacturer of audio mixing consoles.

NEO-VISUAL

1200 Eglinton Ave.
No. 404
Don Mills, Ont. M3C 1H9
Canada
Phone: 416-443-9811

NEUMAEO PRODUCTS CORP.

200 Connecticut Ave.
Norwalk, CT 06856
Phone: 203-866-7600
Fax: 203-866-7522
H. E. Jones, pres.
R. N. Jones, exec. v.p.
Kathleen Crowell, sales mgr.
Manufacturer of film & video tape storage & editing equipment; racks & cabinets for quad tape boxes & U-Matic cartridges; motion picture projection equipment & lighting controls.

NEVE

Rupert Neve Inc.
Berkshire Industrial Park
Bethel, CT 06801
Phone: 203-744-6230
Fax: 203-792-7863
Telex: 969638
Barry J. Roche, pres.
Anthony H. Langley, v.p., sales

Regional Sales:

WESTERN REGION: 213-461-6383. Fax: 213-461-1620. Rick Plushner, western regional sales mgr.

SOUTHEASTERN REGION: 615-329-9584. Fax: 615-329-1473. Tom Semmes, southeastern regional sales mgr.

EASTERN REGION: 212-956-6464. Fax: 212-262-0848. Phil Wagner, eastern regional sales mgr.
Manufacturers of audio consoles for broadcast, film, post-production, music recording & mastering.

NEW ENGLAND DIGITAL

49 N. Main St.
Box 546
White River Junction, VT 05001
Phone: 802-295-5800
Fax: 802-296-2075
Telex: 701166
Bradley J. Naples, pres.
John McQuade, v.p., manufacturing

Franklin B. Sullivan, v.p., sales & mktg.
Ted Pine, mktg. communications mgr.
Manufacturers & distributors of digital audio post-production equipment.

NEXUS DISPLAY SYSTEMS CORP.

7008 Loughheed Hwy.
Burnaby, B.C. V5A 1W2
Canada
Phone: 604-421-1424
Fax: 604-420-5941
Telex: 96100/XP18348
Alan McInnes, pres.
Ken Cazakoff, v.p.
Carle Proskin, sales rep.
Rob V. Kragelj, mgr., corporate communications
Designs, manufactures & markets video & graphic display systems. Systems include graphics for animation for video titling, cable advertising, in-house display applications & community message boards.

NEXUS ENGINEERING CORP.

7000 Loughheed Hwy.
Burnaby, B.C. V5A 4K4
Canada
Phones: 604-420-5322; 206-644-2371
Fax: 604-420-5941
Telex: 961000
J. Basil Peters, chmn. & chief exec. officer
Peter van der Gracht, pres.
John W. Cryer, v.p., sales & mktg.
David Wood, US private cable sales mgr.
Leonard Zapalowski, dir. of CATV mktg. & sales
Altair Alimohamed, international sales dir.
Rob V. Kragelj, mgr., corporate communications
Manufacturer of headend equipment including satellite receivers, television modulators, television demodulators, heterodyne signal processors, on-channel processors, block upconverters, stereo generators, BTSC stereo encoders, active combiners, audio FM modulators, low and medium power transmitters, translators for VHF, UHF and FM applications, UHF combiners for turnkey multichannel broadcast applications.

NICHOLODEON PRODUCTIONS INC.

30 Greenwich Ave.
New York, NY 10011
James Nichols, pres. & chief exec. officer
Distribution & rental of color & monochrome large-screen TV projectors for business network telecasts, box office events, video magnification & sports telecasts.

NORPAK CORP.

Ten Hearst Way
Kanata, Ont. K2L 2P4
Canada
Phone: 613-592-4164
Fax: 613-592-6560
Telex: 053-4174
Jim Carruthers, pres.
Edward Loziuk, sales mgr.
Manufacturer of broadcast data delivery systems & color graphic displays.

NORTHEAST ELECTRONICS

(Division of Northern Telecom)
Airport Rd.
Concord, NH 03301
Phone: 603-224-6511

NORTHERN CATV SALES/ARCOM LABS

Box 6729
Syracuse, NY 13217
Phones: 315-426-1455; 800-448-1655
Fax: 315-422-2963
Andrew F. Tresness, pres.
Darryl T. Dickinson, v.p.
Gregory A. Tresness, mgr., technical sales
Edward Manley, new products mgr.
Distributor of pole-line hardware, strand, con-

nectors & test equipment; manufacturer of traps & decoding filters.

NORTH SUPPLY CO.

600 Industrial Dr.
Industrial Airport, KS 66031
Phone: 913-791-7000
C. Allen Batts, v.p. & gen. mgr.

Distribution Centers:

Anaheim, CA; Dallas, TX; Dayton, NJ; Denver, CO; Fayetteville, NC; Leesburg, FL; Lenexa, KS; Memphis, TN; Portland, OR; San Francisco, CA; Warsaw, IN
Complete line of CATV installation equipment, earth stations, headend equipment, cable, tools, hardware, etc.

NORTHWEST MATERIALS INC.

320 W. Edgerton St.
Bryan, OH 43506
Phone: 419-363-1191
Putnam S. Pierman

NORTHWEST MONITORING SERVICE

Box 1042
Pendleton, OR 97801
Phone: 503-276-2281
J. H. Platz, owner
FM & TV aural modulation monitor calibrators.

NORTRONICS CO. INC.

8101 Tenth Ave. N
Minneapolis, MN 55427
Phone: 612-540-8677
Fax: 612-540-8678
Telex: 290304
John A. Yngve, pres.
Alan C. Kronfeld, v.p., engineering & mfg.
Karen Nickolauson, mktg. operations mgr.
Manufacturer of audio & digital magnetic heads for OEMs, third-party maintenance organizations & replacement heads.

NOVA SYSTEMS INC.

50 Albany Turnpike
Canton, CT 06019
Phone: 203-693-0238
Stephen Kreinik, pres.
Tedd Jacoby, v.p.
Rich Zabel, sales mgr.
Manufacturer of digital time base correctors & frame synchronizers.

NSC ELECTRONICS INC.

2201 Landmeier Rd.
Elk Grove Village, IL 60007
Phone: 312-956-8000
Dennis O'Brien, sales mgr.

FREO A. NUOD CORP.

1743 Rte. 104
Box 577
Ontario, NY 14519
Phone: 315-524-2531
Fax: 315-524-4249
Fred A. Nudd, pres.
Bonnie J. Hays, gen. mgr.
Myrtle L. Nudd, secy. & treas.
Tom D. Nudd, dir., sales & engineering
Manufactures, fabricates, designs & installs AM, FM, CATV & microwave towers; mounting brackets for satellite dishes.

NURAO INC.

2165 Druid Park Dr.
Baltimore, MD 21211
Phone: 301-462-1700
Telex: 710-234-1071
Gordon Neuberth, pres.
David Rider, v.p., engineering
David Fairley, v.p., radio engineering
William H. Fisher, v.p., finance
Stephen Neuberth, v.p., commercial mktg.
Lisa Czirjak, dir., defense mktg.
Thomas Potter, dir., production
Manufacturer of microwave ENG systems including receive & transmit antennas, remote

controls, transmitters, receivers & airborne systems. Design & turnkey installations.

NYTONE ELECTRONICS

2424 South 900 West
Salt Lake City, UT 84119
Phone: 801-973-4090

O'CONNOR ENGINEERING LABS

100 Kalmus Dr.
Costa Mesa, CA 92626
Phone: 714-979-3993
Fax: 714-957-8138
Telex: 685-641
Chadwell O'Connor, owner
William Honsaker, dir., mktg.
Manufacturer of camera support systems.

ODETICS INC.

(Broadcast Division)
1515 S. Manchester Ave.
Anaheim, CA 92802-2907
Phone: 714-774-2200
Fax: 714-535-8532
Telex: 3716642 ODETICS COMM
David E. Lewis, v.p. & gen. mgr.
Bill Keegan, dir., sales & mktg.
Manufacturer of video tape cart machines, tape recorders & robotics; broadcast television video cart machines in established small formats; 280-cart & 600-cart robotic library; 65,000-cart database management traffic & automation systems; interface hardware & software.

OLESEN

1535 Ivar Ave.
Hollywood, CA 90028
Phones: 213-461-4631; 800-331-8897 (CA); 800-821-1656 (outside CA)
Supplier of video & special effects products & services.

OMICRON VIDEO

21822 Lassen St.
Unit L
Chatsworth, CA 91311
Phone: 818-700-0742
Fax: 818-700-0313
Telex: 910-240-1888
Manufacturer of video/audio distribution amplifier routing switchers, master control SW sync generators.

OPAMP LABS INC.

1033 N. Sycamore Ave.
Los Angeles, CA 90038
Phone: 213-934-3566
B. Losmandy, mgr.
Amplifiers, oscillators, power supplies, audio consoles, video distribution amplifiers.
Opamp Technical Books subsidiary specializes in audio, TV, film, video & computer engineering books.

OPTICAL & TEXTILE

22/26 Victoria Rd.
New Barnet, Herts, EN4 9PF
ENGLAND
Telex: 8955869

OPTICAL COATING LABORATORY INC.

2789 Northpoint Pkwy.
Santa Rosa, CA 95407-7397
Phone: 707-545-6440
Fax: 707-525-7410
Telex: 510-744-2083
Rick Stranlund, v.p. & gen. mgr., commercial products div.
Manufacturer of laminated contrast enhancement products for visual displays, dichroics for color TV cameras & projection systems, heat/light separation mirrors for projection systems, anti-reflection coatings & EMI/RFI shielding for cathode ray tubes & front surface mirrors for projection TV systems.

OPTICAL DISC CORP.

17517-H Fabrica Way
Cerritos, CA 90701
Phone: 714-522-2370
Fax: 714-670-9356
Telex: 510-101-2615
Richard Wilkinson, pres.
Donald Hayes, v.p., mktg.
Manufacturer of videodisc recording systems, recordable laser videodiscs & videodisc mastering systems.

ORBAN

Div. of AKG Acoustics Inc.
645 Bryant St.
San Francisco, CA 94107
Phones: 415-957-1067; 800-227-4498
Telex: 17-1480
John Delantoni, gen. mgr.
Howard Mullinack, mktg. & sales mgr.
Robert Orban, chief engineer
Manufacturers of audio processing equipment for production & transmission.

ORCHARD COMMUNICATIONS INC.

Two Tower Dr.
Box 5031
Wallingford, CT 06492
Phones: 203-284-1680; 800-523-7893 (outside CT)
Fax: 203-269-2964
Telex: 532540
John Iles, pres.
Ronald F. Jones, v.p., sales
Dean H. Bogert, dir., systems engineering
Ellen E. Wilson, technical & mktg. services
Clarke Greene, dir., development engineering
Jim Ploof, dir., operations
Manufacturer of broadband fiber optic transmitters, receivers, repeaters, FM modulation equipment for CATV, interactive educational video, video conferencing, surveillance. Complete system design services & turnkey installation.

ORION RESEARCH INC.

4650 W. 160th St.
Cleveland, OH 44135
Phones: 216-267-7700; 800-822-8346
Fax: 216-267-5894
Telex: 510-600-0034
Richard S. Hajdu, pres.
Charles A. Polomsky, mktg. mgr.
Manufacturer of computerized audio mixing systems with recall memory for television applications, rack mountable audio mixers & stereo audio power amplifiers.

OSRAM CORP.

110 Bracken Rd.
Montgomery, NY 12549
Phone: 914-457-4040
Fax: 914-457-4142
Telex: 401 234
Paul Caramagna, product group dir.
Broadcast, stage & studio lighting & equipment.

OTARI CORP.

378 Vintage Park Dr.
Foster City, CA 94404
Phone: 415-341-5900
Fax: 415-341-7200
Telex: 650-302-8432 MCI UW
Jack Soma, pres.
John Carey, mktg. mgr.
Sally Olson Saubolle, mktg. coordinator
Manufacturer of professional audio/broadcast magnetic recorders, reproducers & duplication systems, SMPTE/EBU synchronizers & generators, readers & cart machines.

OXBERRY

(Div. of Richmark Camera Service Inc.)
180 Broad St.
Carlstadt, NJ 07072
Phone: 201-935-3000
Telex: 133509

Mark Ackerman, pres.
Stephen Hallet, national sales mgr.
Jim Aneshansley, dir., mktg.
Manufacturer of video filmography systems, animation stands & recorders, filmstrip stands, optical printers, 8mm, 16mm & 35mm cameras.

PACIFIC RECORDERS & ENGINEERING CORP.

2070 Las Palmas Dr.
Carlsbad, CA 92009
Phone: 619-438-3911
Fax: 619-438-9277
Telex: 181777
MCI 650-285-0799
Jack K. Williams, pres.
Anders Madsen, sales & mktg. mgr.
Manufacturer of audio broadcast equipment for radio & TV including consoles & cart machines; turnkey systems application.

PACIFIC TOWER CO.

4334 N.E. 148th Ave.
Portland, OR 97230
Phone: 503-254-1055
Gilbert J. Nielsen, pres.
Tower sales & installation, coaxial lines, microwave, satellite earth stations, tower lighting, painting & ground systems.

PACKAGED LIGHTING SYSTEMS INC.

29-41 Grant St.
Box 285
Walden, NY 12586
Phones: 914-778-3515; 800-426-1133
Fax: 914-778-1286
Lillian Hilzen, pres.
Hy Hilzen, v.p.
Lee Daniels, mgr., sales & mktg.
Lois Meyer, office mgr.
Manufacturers & distributors of quartz lighting instruments, electronic control equipment, electrified grid systems, lamps & related accessories, studio lighting packages.

PACO ELECTRONICS USA INC.

350 S. Figueroa St.
Suite 364
Los Angeles, CA 90071-1101
Phone: 213-617-9323
Fax: 213-687-3524
Telex: 756923
Kuniyasu Kakiuchi, pres.
Ted Wakabayashi, regional sales mgr.
Manufacturer of battery equipment & accessories.

PAG AMERICA LTD.

1270 Hendersonville Rd.
Asheville, NC 28803
Phone: 704-274-1438
Manufacturer of battery equipment & accessories.

PALTEX

2752 Walnut Ave.
Tustin, CA 92680
Phone: 714-838-8833
Fax: 714-838-9619
TWX: 910-333-8535
Roger L. Bailey, chief exec. officer
Stuart J. Dunford, gen. mgr.
Joe Cirincione, sales distributor
Jim Owen, internal sales support
Manufacturer of post production equipment including video tape & laserdisc edit controllers; audio consoles; video & audio tape erasers.

PANASONIC BROADCAST SYSTEMS CO.

(Div. of Matsushita Electric Corp. of America)
One Panasonic Way
48-7
Secaucus, NJ 07094
Phone: 201-348-7671
Fax: 201-392-6558
Stan Basara, pres.

Ken Tadokoro, v.p.
Jerry Spencer, mktg. mgr.

Branch Offices:

MIDWEST: 425 E. Algonquin Rd., Arlington Heights, IL 60005. Phones: 312-981-7325; 317-852-3715

NORTHEAST: One Panasonic Way, Secaucus, NJ 07094. Phones: 201-348-7671; 201-348-7975; 703-759-6900

SOUTHEAST: 1854 Shackelford Court, Suite 250, Norcross, GA 30093. Phones: 404-925-6772; 404-925-3786

SOUTHWEST: 4500 Amon Carter Blvd., Fort Worth, TX 76155. Phone: 817-685-1132

WESTERN: 6550 Katella Ave., Cypress, CA 90630. Phone: 714-373-7209; 408-866-7974
Manufacturer of professional broadcast equipment; broadcast cameras, VCRs, multiple automated record/play cassette system; metal tape & accessories.

PANASONIC COMMUNICATIONS & SYSTEMS CO.

(Div. of Matsushita Electric Corp. of America)
One Panasonic Way
3f-5
Secaucus, NJ 07094
Phone: 800-553-7222
Akiya (Andy) Imura, pres. & chief operating officer
Steve Yuhas, v.p. & group gen. mgr., A/V Systems Group
Tom Nagai, gen. mgr., A/V Systems Group
Milt Landau, gen. mgr., CCVED
Ted Conboy, asst. gen. mgr., PIV
John McDonnell, national mktg. mgr., PIV
Manufacturer of industrial audio-video systems equipment; video broadcast cameras, VCRs, monitors & accessories; CCTV, DBS & large screen video projections systems.

PARALLEL

6551 S. Revere Pkwy.
Suite 255
Englewood, CO 80111
Phone: 303-799-6532
Dale E. Kline, pres.
Kathy P. Pope, mktg. mgr.

Branch Office:

LANSING, MI 48910: 6035 Executive Dr., Suite Two. Phone: 517-882-6063
Batch, on-line, on-site billing systems for cable TV, including addressable interfaces & local reporting. Cable office automation & networking. Targeted marketing services. Standalone computer systems.

PARAMETRIC INDUSTRIES INC.

43 South Ave., Bldg. No. One
Burlington, MA 01811
Phone: 617-272-3000
Robert T. Fallon, pres.
Louis J. Covino, treas.
Microwave diodes & devices.

PASSIVE DEVICES INC.

5149 N.E. 12th Ave.
Fort Lauderdale, FL 33334
Phones: 305-493-5000; 800-242-1606
Fax: 305-493-7733
Telex: 293 865 MAIL CT
Donald Edelman, pres.
Barbara R. Edelman, v.p.
David Green, sales mgr.
Mike Edelman, sales
Jonathan Martin, sales
Manufacturers of supreme series passives; distributors of headend equipment, refurbishers & sellers of used converters and line equipment.

Manufacturers & Suppliers

PATCH BAY DESIGNATION CO.

Box 6278
Glendale, CA 91205
Phone: 818-241-5585

Shipping Address:

GLENDAL, CA 91204: 4742 San Fernando Rd.
Designer & manufacturer of equipment labels.

PAYVIEW LIMITED

G.P.O. Box 3000
Hong Kong
Phone: 3-39-1566
George Ho, chmn.
William S. H. Cheung, dir.
K. K. Leung, dir., finance
J. Thompson, US consultant. Phone: 619-564-3320

Manufacturer of addressable, highly secure audio/video scrambling equipment with text, telephone dialer for Pay-Per-View order entry.

PECA INC.

592 Winks Lane
Bensalem, PA 19020
Phone: 215-245-1550
Fax: 215-639-3545
Ralph G. Douglass, pres.
Agnes E. Leckner, v.p.
Designer & manufacturer of cable communications equipment, CATV test equipment, headend equipment, non-duplicated headend equipment & related specialty items, cable advertising hardware & software, instrument repair service.

PEERLESS SALES CO.

1950 Hawthorne Ave.
Melrose Park, IL 60160
Phone: 312-865-8870
Fax: 312-865-2941
Walter Griffing, pres.
Walter Snodell, v.p.
Frank Briggs, mgr., mktg.
Supplier of carts, stands, mounting accessories for television receivers & monitors, CCTV camera mounts, speaker mounts & other accessories.

PEIRCE-PHELPS INC.

2000 N. 59th St.
Philadelphia, PA 19131
Phones: 215-879-7171; 800-862-6800
Fax: 215-878-5252
Henry S. Grove III, v.p.
Michael Dillon, sales mgr., video systems
Charles Moore, sales mgr., audio systems

Branch Offices:

CAMP HILL, PA 17011: 490 S. St. John's Church Rd. Phone: 717-761-0240

GAITHERSBURG, MD 20878: 7-7 Metropolitan Court. Phone: 301-948-5266
Manufactures audio, video, A/V & teleconferencing products & systems

PENNY & GILES INC.

2716 Ocean Park Blvd.
Suite 1005
Santa Monica, CA 90405
Phones: 213-393-0014; 213-452-4995
Fax: 213-450-9860
Telex: 858866
Robert R. W. G. Rose, pres.
David McLain, v.p.
C. J. Melchein, sales mgr.
Manufacturer of professional studio faders, rotary faders, joystick controllers, motorized faders, l-bars, jackfields & patch bays.

PEP INC.

25 W. 54th St.
New York, NY 10019
Phone: 212-246-2490

C-90

PERFORMANCE CABLE TV PRODUCTS

1770 Macland Rd.
Dallas, GA 30132
Phone: 404-443-2788
Jud Williams, owner
Repair & maintenance of cable TV distribution equipment; manufactures power supplies & special CATV devices.

PERROT ENGINEERING LABS INC.

7201 Lee Hwy.
Falls Church, VA 22046
Phone: 703-532-0700
Telex: 3724288
V. P. Tygesen, pres.
W. D. Mallon, v.p.
E. Bowers, mktg.
Manufacturer of portable power equipment & lighting systems.

PESA AMERICA INC.

6073 N.W. 167th St.
Suite C-4
Miami, FL 33015
Phones: 305-556-9638; 800-872-7372
Telex: 6712435 PESAM
Antonio D. Borja, pres.
Charles Kunz, mktg. mgr.
Robert Mahoney, national sales mgr. & dir., product planning
Manufacturer of TV broadcast equipment.

PFB CONCEPTS

Box 2222
Des Plaines, IL 60018
Phone: 312-640-1853
Paul Bergetz, pres.
Manufacturer of rack mounting hardware & enclosure systems for audio/video production, on site system design.

PFM ELECTRONICS

Rte. Three
Box 301C
New Boston, TX 75570
Phone: 800-235-2288
Fax: 214-628-5074
Rodney J. Tinney, pres.
CATV equipment sales & repair.

PHILIPS COMPONENTS

2001 Blue Heron Blvd.
Riviera Beach, FL 33404
Phone: 407-881-3200
Fax: 407-863-1811
Steve Karlik
Mariann Cook, mgr., mktg. communications
Tammy Young, supervisor, mktg. communications

Regional Offices:

NORTH CENTRAL: 360 Beinoris Dr., Wooddale, IL 60191. Phone: 312-860-7373

NORTHEAST: 230 Duffy Ave., Hicksville, NY 11802. Phone: 516-931-6200

NORTHWEST: 3000 Scott Blvd., Suite 107, Santa Clara, CA 95054. Phone: 408-727-6132

SOUTH CENTRAL: 13773 NC Expwy., Suite 1228, Dallas, TX 75243. Phone: 214-231-3481

SOUTHEAST: 6251 Smithpointe Blvd., Norcross, GA 30071. Phone: 404-368-2405

SOUTHWEST: 4281 Katella Ave., Suite 211, Las Alamos, CA 90720. Phone: 714-220-0999

TV camera tubes (30mm, 25mm, 18mm, 1/2 inch), lead oxide, antimony trisulfide & heterojunction, solid state image sensors, video modules & imaging devices, deflection assemblies & accessories.

PHOTOGRAPHIC EQUIPMENT SERVICE INC.

165 Huguenot St.
New Rochelle, NY 10801

Phone: 914-235-2720

Hans Jaggi, pres.
Manufacturer of equipment for animation, graphics, inserts & transparencies.

PHOTO-SONICS INC.

820 S. Mariposa St.
Burbank, CA 91506
Phone: 213-849-6521
Telex: 67-3205
John Kiel, pres.
John Johnson, v.p., operations
Roy Edwards, v.p., engineering
Edward Furer, v.p.

PICO PRODUCTS INC.

103 Commerce Blvd.
Liverpool, NY 13088
Phones: 315-451-7700; 800-822-7420 (outside NY)
Fax: 315-451-7904
Telex: 646-288
Bernard Hitchcock, chmn. & chief exec. officer
George M. Knapp, pres.
Harold Thrippleton, v.p.
Jim Quigley, CATV div. sales mgr.
Penny Garo, mktg. dir.
John Lockwood, CATV engineering
Manufacturers & distributors of system encoders, decoders, notch filter traps, tier traps & specially tuned traps for CATV applications, on-premises voltage-controlled trapping systems, security sleeves, strand mount & multiple filter enclosure for pedestal applications, addressable control systems for CATV systems, satellite reception equipment, hardware & electronics for CATV, MATV, SMATV & MDS, C-band & Ku-band feed systems

PINNACLE SYSTEMS INC.

2380 Walsh Ave.
Santa Clara, CA 95051
Phone: 408-970-9787
Fax: 408-970-9798
Telex: 362364
Ajay Chopra, pres.
Mark C. Gray, v.p., mktg. & sales
Gary Horstkorta, national sales mgr.
Manufacturer of video workstation systems.

PINZONE COMMUNICATIONS

14850 Cross Creek Park
Box 540
Newbury, OH 44065
Phone: 216-564-9093
Fax: 216-564-8066
Telex: 3714400 PINZONE UR
Basil Pinzone Jr., pres.
Manufacturer & distributor of antennas & satellite earth station equipment.

PIONEER COMMUNICATIONS OF AMERICA INC.

600 E. Crescent Ave.
Upper Saddle River, NJ 07458-1827
Phones: 201-327-6400; 800-421-6450 (outside NJ)
Fax: 201-327-9379; 201-327-0963
Pete Imamura, pres.
Michael T. Hayashi, mktg. mgr.
John Unverzagt, dir., engineering
David Nicholas, national sales mgr.
Glenn Sigler, field service mgr.
Jerry Nelson, dir., sales
Fae Kopacka, national accounts mgr.

Sales Representatives:

CENTRAL: 4600 Ulster St., Metropoint Bldg., Seventh Floor, Denver, CO 80237. Phone: 303-740-6718. Richard Schmeck, national accounts mgr.

MID-ATLANTIC: 2200 Dividend Dr., Columbus, OH 43228. Phone: 614-876-0771. J. Mack Parkhill, national accounts mgr.

SOUTHEAST: 3125 Presidential Pkwy., Suite 200, Atlanta, GA 30340. Phone:

404-457-1300. Jeffrey Gardner, national accounts mgr.

WESTERN: 507 Black Oak Dr., Chico, CA 95926. Phone: 916-893-4544. Gary Campbell, national accounts mgr.
Manufacturer of CATV equipment including addressable converters with volume control, VCR filter, integrated IPPV & downline loadable system parameters including output channel. Supplies various addressable controller configurations; non-addressable converters with volume control; interface devices; 24-hour on-call technical support.

PIPE-PIPER

3456 N. Washington Ave.
Minneapolis, MN 55412-2688
Phone: 612-588-0741
Fax: 612-588-2841
Telex: 5106013762
Scott Kaercher, v.p., sales
Pipe boring unit, trenchless trencher, vibratory plow.

P. I. TOOL SUPPLY

431 E. Diamond Ave
Gaithersburg, MD 20878
Phone: 301-963-8081
Ed Goldstein
Bobbie Goldstein
Specialty hand tools & supplies for underground construction, narrow-cut trenching shovels for trencher/vibrator plow users, two-way hand held radios, hacksaws with 1-inch bandsaw blades, station & drop-wire reel carrier, barricade tape, marking paint, reel swinger.

T. R. PITTS CO.

458 W. Eighth St.
Winona, MN 55987
Phones: 507-452-2629; 800-533-8092
Thomas R. Pitts, pres.
Sheila T. Pitts, v.p.

Regional Office:

KIRKLAND, WA: 206-821-9709. Don Thompson
Headend modulators, receivers, processors, antennas, preamps, satellite dishes, headend equipment, line hardware, amps, extenders, cable, connectors, drop materials; fiberglass, plastic & metal pedestals, foam for pedestal bases & conduit, pedestal flags, marker flags, marking paint & tape, winches & hoists; coupon books & payment systems, theft of service labels, rust & corrosion vapor capsules, stereo synthesizers & processors, cable ties, etc.

PKE INTERNATIONAL PTY. LTD.

Box 68, Guildford
Perth, 6055
Western Australia
Phone: 09-378-1155
Telex: AA 94187
Supplier of radio broadcast equipment.

PLASMEC SYSTEMS LTD.

Weydon Lane, Farnham
Surrey, GU9 8QL
England
Phone: 025-272-1236
Fax: 0252-712718
Cameron McKay, pres.
Douglas Brazier, sales
Michael Crosse, technical
Broadcast & studio equipment including patch panels & jack sockets for audio & video.

PLASTOID CORP.

708 Third Ave.
New York, NY 10017
Phone: 212-697-0710
Jacqueline Traeger-Rado, pres.
J. Leon Brodsky, v.p.
J. McCann, dir., sales

Manufacturers of aluminum sheath coaxial cable, jacketed & messengered, drop cables, foam & solid dielectric, with or without messenger.

PLYMOUTH RUBBER CO. INC.

104 Revere St.
Canton, MA 02021
Phone: 617-828-0220
Fax: 617-828-6041
Telex: 92-4431; 20-0128
Morris Hamilburg, pres.
Alan Eisenberg, v.p., sales & mktg.
M. Nicholson, mgr., Telco
Manufacturer of tape & mastic products for jacketing, sealing, insulating, shielding, marking & direct burial protection; universal cable pulling lubricant.

POLAROID CORP.

575 Technology Square
Cambridge, MA 02139
Phone: 617-577-2000
Manufacturer of video recorders & components.

PORTA-PATTERN INC.

750 N. Highland Ave.
Box 38945
Los Angeles, CA 90038
Phone: 213-461-3561
Ed Ries, pres.
E. H. Taylor Jr.
Manufacturer of test charts, test chart systems, slides, films, transparencies, spherical transparency illuminators, specialized test media.

PORTAC INC.

108 Aero Camino
Santa Barbara, CA 93117-3170
Phone: 805-685-2960
Brian E. Hooper, pres.
Manufacturers of time-managed message generator with VTR controllers for information channel use; multichannel & telephone-coupled capability.

H. K. PORTER INC.

74 Foley St.
Somerville, MA 02143
Phone: 617-776-8200
General purpose & plant maintenance cutters, reinforcing rod, mesh & hard metal cutters, power & communications cable cutters, ferrous & non-ferrous, guystrand, wire rope, steel strapping & chain cutters; tire chain repair tools, lightweight fiberglass handled cutters, professional pruning tools, special purpose tools, power tool workheads, hydraulic power sources, power tool hoses & accessories.

POTOMAC INSTRUMENTS INC.

932 Philadelphia Ave.
Silver Spring, MD 20910
Phone: 301-589-2662
Telex: 650-291-6488
Robert H. Ellenberger, pres.
D. G. Harry, v.p., mktg.
Clifford C. Hall, v.p., engineering
Manufacturer of phase monitors, AM, FM & TV field intensity meters, recalibration services, audio generators & analyzers, remote control.

POWER & TELEPHONE SUPPLY CO. INC.

530 Interchange Dr.
Box 43223
Atlanta, GA 30336
Phones: 404-691-6813; 800-241-9996
Fax: 404-699-1625
J. Miller Pentecost, pres.
Jim Pentecost, exec. v.p.
Laburn Dye, v.p., communications div.
Sonny Dickinson, national dir., CATV sales
Dave Boykin, dir., purchasing

Mary Pentecost, dir., mktg.
Michael Wicinski, mktg. specialist

Corporate Office:

MEMPHIS, TN 38112: 2701 Union Extended, Suite 500. Phones: 800-238-7514; 901-324-6116. Fax: 901-452-8957

Branch Offices:

APPLETON, WI 54915: 1000 N. Bluemound Dr. Phones: 800-558-8448; 414-739-6341. Fax: 414-739-8022

CANBY, OR 97013: Norcom Agency, 499 NW Third, Phones: 800-451-2162; 503-266-7266. Fax: 503-266-4105

DES MOINES, IA 50321: 3107 SW 61st St. Phones: 800-247-0042; 515-244-4375. Fax: 515-244-4757

FORT WAYNE, IN 46805: 4149 N. Clinton. Phones: 800-348-0883; 219-484-9561. Fax: 219-484-0882

HOUSTON, TX 77043: 1055 W. Sam Houston Pkwy. N, No. 110. Phones: 800-392-5939; 713-461-8444. Fax: 713-461-5965

JACKSON, TN 38301: 1645 North Pkwy., Phone: 901-423-0071. Fax: 901-423-0073

KNOXVILLE, TN 37921: 3414 Henson Rd. Phones: 800-367-6047; 615-588-7570. Fax: 615-588-0659

LEXINGTON, NC 27293-1856: Rte. One, Box 2107. Phones: 800-438-2914; 704-249-0256. Fax: 704-249-7475

MEMPHIS, TN 38112: 2668 Yale Ave. Phones: 800-238-7514; 901-324-6116. Fax: 901-327-2645

NASHVILLE, TN 37207: 3412 Ambrose Ave. Phone: 615-226-0321. Fax: 615-227-0124

PORTLAND, OR 97224: 7366 SW Kable Lane. Phones: 800-238-7514; 901-324-6116. Fax: 901-327-2645

REAMSTOWN, PA 17567: Rte. 272. Phones: 800-238-7514; 215-267-4991. Fax: 901-327-2645

SAN ANTONIO, TX 78217: 2401 Brockton Ave. Phones: 800-221-5213; 512-824-0454. Fax: 512-824-0477
Distributor of pole line construction material, head end & distribution electronics, cable, drop material, test equipment & tools for both buried & aerial plant.

POWER CONVERSION PRODUCTS INC.

42 East St.
Box 380
Crystal Lake, IL 60014
Phone: 815-459-9100
Fax: 815-459-9118
Telex: 910-634-3356
TWX: 910-634-3356
Edward S. Weil, pres.
Chris F. Seyer, exec. v.p.
Manufacturer of battery chargers, power supplies, DC power systems, DC to DC converters, ringing generators, OC to AC static inverters.

POWER-OPTICS INC.

(Subsidiary of Evershed Power-Optics Ltd.)
Box 757
Vienna, VA 22180
Phone: 703-938-0505
E. J. Sutter, agent
Remote control pan & tilt heads for industrial, educational, medical & CATV applications, motorized & servo lens drive units, camera pedestals, CCTV, remote control microwave positioning devices & equipment.

POWER TECHNOLOGIES INC.

14860 N.E. 95th
Redmond, CA 98055
Phone: 206-882-2304
Fax: 206-885-6177
Werner Krajicek, pres.
Lois Gilbert, customer service
Manufacturer of standby & non-standby power supplies including state-of-the-art options.

PPC (PRODUCTION PRODUCTS CO.)

One Mezzy Lane
Box 280
Manlius, NY 13104
Phones: 315-682-2031; 800-468-2288 (out-side NY); 800-724-1300 (NY)
Fax: 315-682-2386
Daniel N. Mezzalingua, pres.
Dominick Maio, v.p., sales & mktg.
Daniel J. Hige, v.p., operations
James Mead, trap product mgr.
Andrew Szegda, v.p., engineering
Don Zimmerman, national sales mgr.
Manufacturers of a complete line of CATV products including hardline & drop related cable connectors, barrel traps, security items, heat shrink tubing, tools & accessories.

PRECISE POWER CORP.

715 60th St., Court East
Box 9547
Bradenton, FL 34206
Phone: 813-746-3515
L. B. McLane, exec. v.p.
J. M. Goodwin, area sales mgr.
Non-interruptive power supply systems.

PREFORMED LINE PRODUCTS CO.

660 Beta Dr.
Mayfield Village, OH 44143
Phone: 216-461-5200
Fax: 216-442-8816
Jon R. Ruhlman, pres.
David P. Arnold, v.p., sales
Robert D. Skilton, sales mgr.
Richard L. Pardee, mktg. systems mgr.
John Hofstetter, field sales mgr.

Branch Offices:

ALBEMARLE, NC 28001: Box 818. Phone: 404-938-6820

ROGERS, AR 72756: 2740 S. First St. Phone: 501-636-7600

Manufacturers of deadends, splices & false deadends for guy, messenger strands & service drops for coaxial cables, plastic guy guards, tree guards, lashing rods, guy-wire dispensers, plastic spacers, vibration dampers & lashwrap connectors for terminating lashing wire.

PRIESTER SUPPLY CO. INC.

701 107th St.
Box 5507
Arlington, TX 76011
Phone: 817-261-1111
Steve Vincent
Jim Tarpley
Trunk & distribution amplifiers & passives, headend equipment, taps, converters, test equipment, CATV pole line hardware & construction supplies, strand, lashing wire, coaxial cable, connectors, pedestals, underground housings, towers, drop hardware.

PRO BATTERY INC.

3941 Oakcliff Industrial Court
Atlanta, GA 30340
Phones: 800-451-7171; 404-449-5900
Fax: 404-449-5457
Telex: 312723
Neal A. Zucker, dir., mktg.

Branch Office:

MOUNTAIN VIEW, CA 94043: 1220 Pear Ave. Manufacturer of rechargeable & primary battery systems.

PROCAM INC.

10653 Burbank Blvd.
North Hollywood, CA 91601
Phone: 213-464-2125
Regis Laderriere, pres.
16mm & 35mm motion picture professional cameras, fluid heads & tripods, camera instrumentations.

PRODELIN CORP.

1700 N.E. Cable Or.
Box 368
Conover, NC 28613
Phone: 704-464-4141
Fax: 704-464-5725
Gary R. Kanipe, pres.
Larry A. Bowman, v.p.
Dan C. Johnson, mgr., sales
Nicholas Moldovan, dir., technical sales & mktg.
Manufactures satellite earth stations for CATV & SMATV applications.

PROFESSIONAL DESIGN PRODUCTS INC.

5123 Oahlia Dr.
Los Angeles, CA 90041
Phone: 213-257-2121
Fax: 213-258-7520

PROPEL INC.

Box 154
Sicklerville, NJ 08081
Phone: 609-728-2940
Michael Palermo, pres.
James Mason, v.p.
Robyn Hausmann, sales
Manufacturer of apartment boxes & pedestals for indoor & outdoor use, with replaceable parts, stock items & special orders.

PROTECH AUDIO CORP.

Flowerfield Bldg. No. One
St. James, NY 11780
Phone: 516-584-5855
Fax: 516-584-5904
Telex: 230199
William Murphy, pres.
J. Giambone, v.p.
Audio consoles & studio electronic components, studio input lines including amplifiers, equalizers, compressors, control devices, mixers, limiters, switchers, VCAs, preamplifiers & distribution amplifiers, audio distribution amplifiers.

PROTECTO WRAP CO.

2255 S. Delaware St.
Denver, CO 80223
Phone: 303-777-3001
John Robinson, mktg. mgr.
Corrosion-resistant coatings & waterproofing membranes.

PYRAMID INDUSTRIES INC.

3700 N. 36th Ave.
Phoenix, AZ 85019
Phones: 602-269-6431; 800-528-4529
Fax: 602-272-7372
Earl Gilbert, chief exec. officer
Chuck Scurr, pres.
Steve Youtsey, v.p., sales & mktg.
Mark P. Long, sales engineer
Mike S. Jones, sales
Manufacturer of CATV coaxial connectors, fittings & accessories, metal CATV pedestals.

Q-BIT CORP.

2575 Pacific Ave. NE
Palm Bay, FL 32905-2699
Phone: 405-727-1838
Fax: 407-727-3729
TWX: 510-9596257
Howard B. Hillman, pres.
Gary Callaway, v.p. & gen. mgr.
Hansel Mead, v.p., engineering
Mary Rogers, sales mgr.
Amplifiers & pre-amplifiers.

Manufacturers & Suppliers

Q. E. MANUFACTURING CO.

315 Cherry St.
New Berlin, PA 17855
Phone: 717-966-1017
Glenn G. Miller, pres.
Robert W. Miller, v.p.
Dale L. Miller, secy-treas.
Manufacturer of aerial line construction tools.

QEI CORP.

One Airport Dr.
Box D
Williamstown, NJ 08094
Phones: 609-728-2020; 800-334-9154
Fax: 609-629-1751
Charles Haubrich, pres.
William J. Hoelzel, sr. v.p.
John J. Pilman, v.p.
Jeff Detwiler, mgr., domestic sales
Manufacturers of FM transmitters, modulation monitors, automatic remote control systems.

QSI SYSTEMS INC.

12 Linscott Rd.
Woburn, MA 01801
Phone: 617-938-1403
Fax: 617-938-6797
Alfred J. Smilgus, pres.
George Fall, v.p.
Richard T. Sanford, dir., sales & mktg.
Ed Ricciardi, chief engineer
Manufactures video source identifiers, color bar generators, auto-phasing blackburst generators, count-down generators, video DA, mini-production switchers; video processing amplifier.

Q-TV

(Div. of Q-CO Industries Inc.)
104 E. 25th St.
New York, NY 10010
Phone: 212-460-9050
George Andros, v.p.
John Maffe
Manufacturer of console & conveyor transport videoprompter systems; computer prompter & mini-prompter systems for on location events.

QUALITY RF SERVICES INC.

850 Park Way
Jupiter, FL 33477
Phones: 305-747-4998; 800-327-9767 (outside FL); 800-433-0107 (FL)
Fax: 407-744-4618
Fred J. Rogers, pres.
Ernest Cantelmo, v.p.
Sylvia Rathbone, mgr., customer service
CATV replacement components for amplifiers, including hybrids, transistors, diodes, capacitors, etc. CATV equipment repair, CATV amplifier upgrade on all makes of modules. Manufactures high gain upgrade modules using parallel hybrid technology. Supplies plug-in-pads, equalizers, power packs, line extender modules & apartment house amplifiers.

QUALITY VIDEO SUPPLY CORP.

76 Frederick St.
Hackensack, NJ 07602
Phones: 201-488-6336; 800-431-6000
Telex: 219-804
Varghese Reju, pres.
Rose Marie Cassell, mktg. services
Tobe Carey, sales mgr.
Manufacturer & distributor of video accessories, video RF switchers, cables, lighting, adapters, tripods, tape erasers, cassette holders, battery products, video tape, test equipment, furniture, racks, printed goods, sound effects records & modular studio equipment.

QUANTA CORP.

2440 S. Progress Dr.
Salt Lake City, UT 84119

Phone: 801-974-0992
Fax: 801-974-5147
TWX: 910-925-5684
Allan J. Behr, pres.
Ron Ward, senior v.p., engineering
Peter Lowten, v.p., mktg.
David Orr, gen. mgr., editing systems
Larry Manikowski, comptroller
Earl Gray, v.p., manufacturing
Peter Glassberg, national sales manager
Manufacturer of television graphics systems including character generators, video paint systems & video editing systems.

QUANTEL INC.

655 Washington Blvd.
Stamford, CT 06901
Phone: 203-348-4104
Fax: 203-356-9021
George Grasso, chief exec. officer
Manufacturer of synchronizers, digital effects, digital art/graphics/animation, character/caption generators, standards converters, digital still stores, central still library & digital editing/animation systems.

QUANTUM AUDIO LABS INC.

(Div. of Paltey)
2752 Walnut Ave.
Tustin, CA 92680
Phone: 714-838-8833
Fax: 714-838-9619
Roger L. Bailey, chief exec. officer
David Rollins, sales engineer
Production audio consoles & bulk tape erasers.

QUICK-SET INTERNATIONAL INC.

3650 Woodhead Dr.
Northbrook, IL 60062-1895
Phone: 312-498-0700
Fax: 312-295-8553
Telex: 72-4362
Tom Oxley, pres.
Rudy L. Merz, v.p., mktg. & sales
Manufacturers of tripods, heads, pedestals, dollies for TV, microwave & other instrumentation purposes. Camera housings, pan/tilt units, remote control switching gear, auto pan units, digital controls & mounting brackets.

QUOTRON SYSTEMS INC.

5454 Beethoven St.
Los Angeles, CA 90066
Phone: 213-827-4600
M. E. Mohr, pres.
G. Levine, v.p., mktg.
Video compatible character generators for CATV, input keyboards & other data terminals & instantaneous financial information.

RAOINATION SYSTEMS INC.

1501 Moran Rd.
Sterling, VA 22170
Phone: 703-450-5680
Fax: 703-450-4706
Telex: 899156
Richard E. Thomas, chmn. & chief exec. officer
Hal Gruen, pres. & chief operating officer
Manufacturer of satellite earth station antennas from 1.8 meters to 32 meters, point-to-point communications antennas and tactical/transportable antennas.

RAOINATION SYSTEMS INC.

(Mark Antennas Div.)
2180 S. Wolf Rd.
Des Plaines, IL 60018
Phone: 312-298-9420
Fax: 312-635-7946
Telex: 3734882
Mary Erhardt, gen. mgr.
Rick Wittmann, mktg. mgr.
Manufacturer of microwave, grid parabolic & solid spun antennas to 23 GHz.

RADIO RESOURCES INC.

7483 Candlewood Rd.
Hanover, MD 21076
Phones: 301-859-1500; 800-547-2346
Fax: 301-859-3042
Ashley-Scarborough, pres.
Distributor of radio broadcast equipment & accessories.

RAOIO TOWER CO. INC.

Box 1826
Boise, ID 83701
Phone: 208-344-0947
John H. Runkle, pres.
Betty Jean Runkle, v.p.
J. Runkle, sales
Robin Holmquist, mktg.
Jim Bender, special engineering
George Lostra
Fabricates 9 sizes of guyed tower to stock; capable of building any size guyed or self-supporting tower. Fabricates, erects, installs & services antennas; coax, wave guide, lighting, buildings, turnkey.

RAMKO RESEARCH INC.

3501 Sunrise Blvd.
No. Four
Rancho Cordova, CA 95742
Phone: 916-635-3600
R. G. Kohfeld, pres.
F. Martinez, sales mgr.
Professional audio products.

R & R ROAD RUNNER CAMERA CAR

29335 Wall St.
Wixom, MI 48096
Phone: 313-383-6418
Mary James, owner
Douglas Smith, owner
Rental of crane cars, grip & lighting equipment & battery packs.

RANGERTONE RESEARCH INC.

115 Roosevelt Ave.
Belleville, NJ 07109
Phone: 201-751-6833
George Zazzali, pres.
Dan Zazzali, v.p.

Regional Office:

STUDIO CITY, CA 91604: 11020 Ventura Blvd.
Phone: 213-761-5781. Neil Kempt, mgr.
Manufacturer of motion picture magnetic recorders, projectors & telecine.

RANK CINTEC INC.

20 Bushes Lane
Elmwood Park, NJ 07407
Phones: 201-791-7000; 212-564-6910
Bruce Oyen, sales mgr.

RANK CINTEL INC.

704 Executive Blvd.
Valley Cottage, NY 10989-9978
Phone: 914-268-8911
Fax: 914-268-5939
Colin Brown, exec. v.p.
Film to tape transfer equipment, electronic still stores, slide scanners, mass storage, data based still stores & library.

RANK PRECISION INDUSTRIES INC.

411 E. Jarvis Ave.
Des Plaines, IL 60018
Phone: 312-297-7720
J. M. Campbell, pres.
K. Sadhvani, sales mgr., motion picture optics
Manufacturer & distributor of 35mm, 16mm & Super 16mm, 5:1 & 10:1 zoom lenses for professional motion picture cinematography.

RATELCO INC.

1260 Mercer St.
Seattle, WA 98109
Phone: 206-624-7770
Dennis Terpstra, mktg. mgr.
Mobile intercoms, automatic communication (filtered) battery chargers, uninterruptible

power systems, inverters, DC converters, power boards & distribution systems.

RAVEN SCREEN CORP.

124 E. 124th St.
New York, NY 10035
Phone: 212-534-8408
Martin Soss, mgr.
Front & rear projection screens, all types.

RAYCHEM CORP.

300 Constitution Dr.
Menlo Park, CA 94025
Phone: 415-361-2288
TWX: 910-373-1728
Paul M. Cook
Robert M. Halprin, pres.
Jack Webb, div. mgr.
Lynn Chapman, mgr., CATV/broadband
Heat-shrinkable products for sealing cable connections in underground & aerial CATV plant, corrosion & water protection products, drop connectors, satellite antenna de-icers.

RAYTHEON DATA SYSTEMS CO.

1415 Boston-Providence Turnpike
Norwood, MA 02062
Phone: 617-762-6700
J. Peter Eadie, national sales mgr.

Field Sales Offices:

ALPHARETTA, GA 30201: 3190 Holcomb Bridge Rd. Phone: 404-992-6023. Larry Garrard

BOTHELL, WA 98011: 2519 144th St. SE. Phone: 206-355-5323. Robert Frederickson

CAPRON, IL 61012: 1124 Cemetery Rd. Phone: 815-544-2828. Wes Minear

SAVANNAH, GA 31410: 918 Boxwood Dr. Phone: 912-897-6656. Raymond Shaw

R-COLUMBIA PRODUCTS CO. INC.

2008 St. Johns Ave.
Highland Park, IL 60035-2499
Phone: 312-432-7915
Manufacturer of headphones, microphones & intercom systems.

REACH ELECTRONICS INC.

1600 W. 13th St.
Box 308
Lexington, NE 68850-0308
Phones: 308-324-6661; 800-445-0007
TWX: 910-960-4741
Keith Wycoff, pres.
Eilene Wehr, chief administrative officer
Mike Sutton, sales mgr.
Manufacturer of electronic selective signaling devices & communications products including pagers, paging terminals, telephone line couplers, mobile products.

RECORTEC INC.

275 Santa Ana Court
Sunnyvale, CA 94086
Phone: 408-737-8441
TWX: 910-379-5022
Lester H. Lee, pres.
Eldon A. Cori, v.p.
Videotape evaluators & conditioners for cleaning, testing & winding video tapes. Video cassette evaluators & video cassette loading equipment.

REGISTER DATA SYSTEMS

Box 1246
Perry, GA 31069
Phones: 800-521-5222; 912-987-2501 (GA)
Manufacturer of business computer systems for broadcast industry.

RELIABLE ELECTRIC

11333 Addison St.
Box 1915
Franklin Park, IL 60131
Phone: 312-455-8010

Telex: 72-8393
 TWX: 910-227-3159
 D. P. Sheffler, pres.
 William S. Sedlacek, v.p. & gen. mgr.
 Raymond C. Kubacki Jr., dir., sales & mktg.
 Richard E. Siemens, national CATV sales & mktg. mgr.

Pete Torres, sales
 Frank Priebe, sales
 Tim Ahrens, sales
 Doug Frassrand, sales
 Manufacturer of CATV pedestals, apartment closures, aerial hardware & other equipment.

RENCO INC.

1713 Cedar Park Road
 Annapolis, MD 21401
 John Button, pres. & gen. mgr.
 Manufacturers of audio & video equipment & supplies.

RESEDL ENGINEERING CORP.

300 E. Live Oak
 Arcadia, CA 91006
 Phone: 213-445-5955
 Manufacturer of telecasting equipment.

REYNOLDS LETERON CO.

3305 Kashiwa St.
 Torrance, CA 90505
 Phone: 213-534-1630
 J. Becher Anderson, pres.
 Manufacturers of TV titlers.

RF SCIENTIFIC TRANSPORTABLES INC.

3030 Bay Front Rd.
 Mobile, AL 36605
 Phone: 205-478-4344
 Construction & installation of satellite earth stations.

RF TECHNOLOGIES

77 N. Centre Ave.
 Suite 314
 Rockville Centre, NY 11570
 Phone: 516-678-7200
 Fax: 516-678-7289
 Richard Fevola, pres.
 John Shaw, sales mgr.
 Manufacturers' representative for TV equipment.

RF TECHNOLOGY INC.

16 Testa Place
 South Norwalk, CT 06854
 Phone: 203-866-4283
 Fax: 203-853-3513
 Telex: 3722030 RFTECH
 Chuck Bobbins, pres.
 Pat Bradbury, v.p., sales & mktg.

Branch Offices:

MIDWEST: 2920 Woodland Ave., Ames, IA 50010. Phone: 515-292-4595. Dale Larson

SOUTHEAST: 16 Orange Ave., Fairhope, AL 36532. Phone: 205-928-9459. Grady Jackson
 Manufacturers & distributors of fixed & portable microwave systems & RF power amplifiers.

RHG ELECTRONICS LABORATORY INC.

161 E. Industry Court
 Deer Park, NY 11729
 Phone: 516-242-1100
 Ronald B. Hirsch, pres.
 Arnold Rubin, v.p. & dir., engineering
 Sidney Wolin, sales mgr.
 Solid state TV microwave relay links for color & monochrome TV systems, rack mounted STL, remote TV pickup & intercity relay systems.

RICHARSON ELECTRONICS LTD.

40W267 Keslinger Rd.
 Lafox, IL 60147
 Phones: 312-208-2200; 800-323-1770
 Fax: 312-208-2550
 Telex: 283461

Arnold Allen, pres.
 Edward J. Richardson, chief exec. officer
 Dennis R. Gandy, exec. v.p.
 Bill Burton, v.p., sales
 Manufacturers & distributors of electron tubes & semiconductors.

RIPLEY CO. INC.

Cablematic Division
 46 Nooks Hill Rd.
 Cromwell, CT 06416
 Phone: 203-635-2200
 Fax: 203-635-3631
 TWX: 710-428-9567 Ripley Co. Crel
 Dale E. Wolfe, pres.
 R. Glass, treas.
 William C. Boeckeler, div. sales & mktg. mgr.
 Manufacturer of coaxial cable preparation tools.

RIVERS ASSOCIATES INC.

47 Berry St. Ext.
 Fitchburg, MA 01420
 Phone: 617-342-8965
 Norman L. Rivers, pres.
 EBS encoders & decoders, AM monitor receiver, custom audio & control equipment, tone-control encoders & decoders, audio silence alarm & voice-actuated intercom system.

RMS ELECTRONICS INC./CATV DIVISION

621 Rte. 46
 Hasbrouck Heights, NJ 07604
 Phones: 201-288-8833 (collect, NJ);
 800-223-8312 (outside NJ)
 Fax: 201-288-1625

Joseph F. Bradway Jr., chmn. & pres.
 Gerald Goldman, v.p., sales & mktg.
 Raymond Kordell, account executive
 John Vitale, account executive
 Manufacturer & distributor of standby, inverter & AC regulated power supplies, 550 MHz & 600 MHz power passing line splitters, directional couplers & multitaps, matching transformers, non-power passing splitters & directional couplers, attenuators, connectors, pedestals & installation materials.

RMT ENGINEERING INC.

625 E. Taylor Ave.
 Sunnyvale, CA 94086
 Phones: 408-733-4830; 800-228-0633
 Fax: 408-773-0937
 Richard McLean, pres.
 Patricia McLean, v.p., mktg.
 Michael Kleykamp, national sales mgr.

Branch Office:

EUREKA, CA 95501: 1129 Koster St. Phone: 707-444-9437

Distributor of antennas, new and remanufactured electronics equipment; field strength meter repairs, headend and distribution repairs.

ROCKWELL INTERNATIONAL CORP.

Collins Transmission Systems Div.
 1200 N. Alma Rd.
 Richardson, TX 75081
 Phones: 214-996-5000; 214-996-5874
 Telex: 163-207-RIDALBUT

Joe Culp, pres.

Steve Spence, v.p. & gen. mgr.

C. I. McDowell, dir., sales & mktg.

S. L. Ravsten, dir., international mktg.

V. W. Riley, domestic mktg.

Total systems capability, including system design, equipment engineering & manufacturing for analog & digital terrestrial microwave & fiber optic transmission systems.

RODELCO ELECTRONICS CORP.

111 Haynes Court
 Ronkonkoma, NY 11779
 Phone: 516-981-0900

Joseph M. Rodgers, pres. & gen. mgr.
 Andrew Daniher, sales mgr.
 Manufacturer of type accepted VHF transistorized translators, TV transmitters, multiple output amplifiers & RF communications.

ROH OIV., ANCHOR AUDIO

913 W. 223rd St.
 Torrance, CA 90502
 Phone: 213-533-1498
 Fax: 213-533-6050
 Saul Walker, dir., engineering
 Dan Garrigan, dir., mktg.
 Manufacturer of broadcast audio & communications equipment & systems. Products include intercoms, line monitors/bridging switches & modular systems.

★ ROHDE & SCHWARZ INC.

4425 Nicole Dr.
 Lanham, MD 20706-4352
 Phone: 301-459-8800
 Fax: 301-459-2810
 TWX: 510-223-0414
 Kenneth R. Schwenk, pres.
 Scott Elkins, v.p., mktg.
 R. Matthew Straeb, mktg. mgr., broadcasting & TV instruments
 Manufacturing & sales of test & measurement instruments, TV & broadcasting, radio monitoring & communications equipment, including TV demodulators, test generators, video noise meters, cable leakage detection systems & remote video monitoring systems.

ROHN

6718 W. Plank Rd.
 Box 2000
 Peoria, IL 61656
 Phone: 309-697-4400
 Fax: 309-697-5612
 TWX: 910-652-0646
 Donald D. Rohn, pres.
 R. A. Kleine, v.p.
 Mike Fleissner, export mgr.
 Manufacturer, designer, fabricator & erector of towers, tower obstruction lighting equipment, cable & broadcast tower accessories, cable equipment shelters, microwave reflectors, cellular towers & equipment buildings for communications & microwave.

ROSCO LABORATORIES INC.

36 Bush Ave.
 Port Chester, NY 10573
 Phone: 914-937-1300
 Fax: 914-937-5984
 Telex: 131472
 Stan Miller, pres.
 Stan Schwartz, v.p.
 Lighting & other equipment for theater, film & television

ROSCOR CORP.

1061 Fehamville Dr.
 Mount Prospect, IL 60056
 Phone: 312-539-7700
 Fax: 312-299-4206
 TWX: 910-223-1218
 Paul S. Roston, pres.
 Mitchell Roston, v.p.
 Yves Souvenir, chief engineer
 Lee A. Ruber, gen. mgr.
 Howard Ellman, national sales mgr.
 Manufacturers & distributors of fixed and mobile video systems including SNVs, ENG and production vehicles, video sales & systems engineering, RF products & consulting, video rentals & servicing. Also provide turnkey facility design & installation.

ROSS VIDEO LTD.

500 John St.
 Box 220
 Iroquois, Ont. K0E 1K0
 Canada
 Phone: 613-652-4886

Fax: 613-652-4425
 John Ross, pres.
 Jim Millard, mktg. coordinator
 John Barker, mgr., sales & mktg.
 Manufacturer of video production switchers.

RPG DIFFUSOR SYSTEMS

12003 Wimbledon St.
 Largo, MD 20772
 Phone: 301-249-5647
 Fax: 301-249-3912
 Telex: 5106004126 RPG
 Peter D'Antonio, pres.
 John H. Konner, v.p.
 Complete acoustical treatment systems including sound diffusing & absorbing panels & variable acoustic systems; acoustical design consulting.

RTI RESEARCH TECHNOLOGY INTERNATIONAL

4700 W. Chase Ave.
 Lincolnwood, IL 60646
 Phones: 312-677-3000; 800-323-7520
 Fax: 312-677-1311
 Telex: 289414
 Videotape & film cleaning & inspection equipment.

RTS SYSTEMS INC.

1100 W. Chestnut St.
 Burbank, CA 91506
 Phone: 818-566-6700
 Fax: 818-843-7953
 Telex: 194855
 Robert A. Smith, pres.
 Douglas E. Leighton, v.p., mktg.
 Stan Hubler, v.p., engineering
 Shelley Harrison, sales mgr.
 Dave Brand, system engineer
 Gene Behrend, system engineer
 Kim Murphy, mktg. coordinator
 Manufacturer of professional conference-line & dedicated-line intercom systems designed for teleproduction & broadcast operations; professional audio products; self-contained & card case high-performance amplifiers.

RUSSCO ELECTRONICS MANUFACTURING INC.

5690 E. Shields Ave.
 Fresno, CA 93727
 Phone: 209-291-5591
 Telex: 317007 RUSSCOELECT UD
 Russell C. Friend, pres. & gen. mgr.
 Victor Kearney, v.p.
 Vicky Jarrett, sales & mktg.
 Pat Delaney, mktg. mgr.
 Michael Vink, design engineer
 Manufacturer of broadcast audio equipment, turntables, tone arms, phono preamps, mike preamps, audio distribution amps, audio power amps, remote amps, small consoles & telephone interface equipment.

RYCOM INSTRUMENTS

9351 E. 59th St.
 Raytown, MO 64133
 Phone: 800-851-7347
 Fax: 816-353-5050
 E. Edward Reitz, pres.
 Tom Wood, mgr., sales & mktg.
 Cable locators, cable fault locators & frequency selective level meters (20Hz to 7.0 MHz).

SACHTLER CORP. OF AMERICA

55 N. Main St.
 Freeport, NY 11520
 Phone: 516-867-4900
 Fax: 516-623-6844
 Telex: 140107SAC FRPT
 TWX: 510-221-1884
 Eric D. Falkenberg, exec. v.p.
 Michael A. Accardi, regional sales mgr.
 Thomas Menke, regional sales mgr.
 James Crawley, regional sales mgr.
 Eugene Moore, regional sales mgr.
 Herman Schloss, operations mgr.

Manufacturers & Suppliers

Branch Office:

BURBANK, CA 91505: 3316 W. Victory Blvd. Manufacturer of complete line of camera support equipment for ENG, EFP, OB, studio cameras; complete line of lighting equipment from 100w up to 1.2kw

SAOELCO INC.

75 W. Forest Ave.
Englewood, NJ 07631
Phone: 201-569-3323
Fax: 201-569-6285
H. L. Sadel, pres.

Leslie Kaplan, v.p., sales
Manufacturer of CATV signal level meters, calibrators & precision reference signal sources.

SALESCASTER DISPLAYS CORP.

1010 E. Elizabeth Ave.
Box 502
Linden, NJ 07036-0502
Phone: 201-925-3450
Warren Heide, pres.
Dennis Tort, sales & mktg. mgr.
Manufacturer of equipment producing superimposed moving messages.

SAMSON TECHNOLOGIES CORP.

485-19 S. Broadway
Hicksville, NY 11801
Phone: 516-932-3810
S. Goodman, v.p.
Manufacturer of VHF wireless systems.

SANCHEZ COMMUNICATIONS

6940 S. Holly Circle
Suite 205
Englewood, CO 80112
Phone: 303-694-0303
Daniel R. Sanchez, sales mgr.
Distributor of CATV products including cable connectors, subscriber materials, antennas, pedestals, remote units & batteries, headend equipment, ladders & safety products.

SANKEN MICROPHONE CO. LTD.

Pan Communications Inc.
Azabu Heights, Suite 607
1-5-10 Roppongi, Minato-Ku
Tokyo, 106
Japan
Phone: 813-505-5463
Manufacturer of microphones for broadcast & recording.

SATELLITE SYSTEMS OF BREVARO

353 E. Merritt Island Causeway
Merritt Island, FL 32952
Phones: 305-459-2677; 305-452-1683
Thomas S. Lunsford, owner
Virginia Beacham, mgr.
Home satellite engineering, sales, installation, service, downlinks.

SAUPPE MEDIA INC.

1625 Pegfair Dr.
Pasadena, CA 91103
Phone: 818-792-9840
Telex: 910-350-1308 SAUPPE MEDIACA
Norman A. Sauppe, chmn.-chief exec. officer
Carl Baldwin, v.p.
Bob Chateau, chief financial officer
Manufactures, sells & services film chain slide projectors & audio-visual multi-image equipment.

SCALA ELECTRONIC CORP.

Box 4580
Medford, OR 97501
Phone: 503-779-6500
Fax: 503-779-3991
Telex: 151681 SCALA MEF
Ellis Feinstein, pres.
Dan Fowler, sales mgr.
Professional ruggedized antennas & arrays for CATV, LPTV, translators, STL, RPU & off-air monitoring.

SCHAFFER WORLD COMMUNICATIONS

World Radio Bldg.
Box 31
Marion, VA 24354
Phone: 703-783-2000
Fax: 703-783-2064
Robert Dix, pres.
Ann Dix, v.p.
Kevin Soos, sales
Manufacturer of computer automation systems, audiofile, ready spot cart random access, consoles & digital audio.

SCHMID TELECOMMUNICATION

Rieterstrasse 6
Zurich, CH-8002
Switzerland
Phone: 411-201-2353

SCHNEIDER CORP. OF AMERICA

400 Crossways Park Dr.
Woodbury, NY 11797
Phone: 516-496-8500
Fax: 516-496-8524
Telex: 960102
Jay Citrin, v.p., finance
Dwight Lindsey, v.p., mktg.
Bob Jones, national sales mgr. & product management dir.
Craig Marcin, service mgr.
Manufacturer, supplier & servicer of television zoom lenses including ENG/EFP, studio & tele/OB lenses for all camera types; b&w filters & special effects attachments.

SCHUESSLER CASE CO. INC.

Box 39066
Chicago, IL 60639
Phone: 312-227-0027
L. L. Kreft, pres.
Shipping cases for motion picture & TV industries & special cases made to order.

SCHWEM TECHNOLOGY

3305 Vincent Rd.
Pleasant Hill, CA 94523-4349
Phone: 415-935-1226
Fax: 415-935-0155
Easylink: 910-240-0269
Janet L. Alvarez, pres.
Clayton R. Sylvester, v.p.
Kathy Metruilas, mktg. mgr.
Manufacturer of image stabilizing camera lenses & integrated CCD camera/lens stabilizing systems.

SCI CATV SERVICES

2265 Camino Vida Roble
Carlsbad, CA 92009
Phone: 619-438-1518
Fax: 619-438-6878
Tim Mullennix, gen. mgr.
Thomas O'Brien, sales mgr.
Services & repairs addressable & non-addressable CATV converters, headend distribution equipment.

SCIENTIFIC-ATLANTA INC.

One Technology Pkwy.
Box 105600
Atlanta, GA 30348
Phone: 404-441-4000
Sidney Topol, chmn.
William Johnson, vice-chmn. & chief exec. officer
Jay Levergood, pres.
Larry Bradner, pres., Broadband Communications Business Div.
Solomon Webb, national sales mgr.
Robert Murphy, dir., corporate communications

Field Sales Offices:

ATLANTA, GA 30340: 4025 Pleasantdale Rd.
Phone: 404-449-2530. Hank Cason, Jay Dragon, Craig Clary, Leon Urban, Gary Brust & Shirley Harbin

BELLEVILLE, IL 62223: Copper Bend South, 936 S. 59th St. Phone: 618-233-7203. Jim Lysaker, Paul Hesen, Gary Trudell, Mark Baughman & Shelia Henry

ENGLEWOOD, CO 80112: 373 Inwemess Dr. S. Phone: 303-7901-0585. John Cheval, Ben Archuleta, Isaac Boniface & Joe Quane

FAIR LAWN, NJ 07410: 2100 Rte. 208. Phone: 201-794-3100. John King, Ralph Galione, John Sweeney, David Hansen & Chris Albano

RICHARDSON, TX 75081: 851 International Pkwy., Suite 111. Phone: 214-238-1116. David Eng, Bob Bird, Bob Day, Brian Bentley & Susan Bains

Manufacturer of communications products, defense systems and test instruments for industrial, telecommunications and government applications. Communications products include: CATV set-top terminals, distribution amplifiers, taps & passives, headend electronics, satellite earth stations, receivers, LNAs & LNCs, CATV antennas, coaxial cable, drop cable.

SCIENTIFIC COMMUNICATIONS INC.

3425 W. Kingsley
Garland, TX 75041
Phone: 214-271-3685
Tom Humphries, sales mgr.
Manufacturer of satellite video receivers & amplifiers.

SEAMAN-PARSONS CORP.

W 161 N9116 Hayes Ave.
Box 630
Menomonee Falls, WI 53051
Phone: 414-251-2400
Fax: 414-251-5832
Telex: 910-260-3622
Scott A. Anfinson, sales administrator
Curtis Schmidler, product mgr.
Manufacturers of 10- to 100-HP trenchers, cable plows, compaction equipment, trailers.

SELCO/SIFAM

7580 Stage Rd.
Buena Park, CA 90621
Phones: 714-521-8673; 800-257-3526
Fax: 714-739-1507
William Wilkinson, chief exec. officer
Manufacturer of VU & PPM meters, knobs.

SEL-TRONICS INC.

9311 Annapolis Rd.
Lanham, MD 20706
Phones: 301-731-8080; 800-333-9311
Fax: 301-731-0961
Gary L. Brown, pres.
Jules Joslow, v.p.
Distributors & manufacturers' representative of equipment for the broadcasting industry.

SEMON BACHE & CO.

113 13th St.
Brooklyn, NY 11215
Phone: 212-965-0200
Steve Agostino, v.p., sales
Mirrors (1st & 2nd surface), lenses & other glass items.

SENCORE INC.

3200 Sencore Dr.
Sioux Falls, SD 57107
Phones: 605-339-0100; 800-843-3338
TWX: 910-660-0300
Alan Bowden, pres.
Doug Bowden, v.p., sales & mktg.
Robert Barden, sales mgr.
Manufacturer of test equipment for the TV & cable industries.

SENNHEISER ELECTRONIC CORP.

Six Vista Dr.
Old Lyme, CT 06371
Phone: 203-434-9190
Fax: 203-434-1759

Andrew Brakhan, pres.
Tony Tudisco, v.p.
Manufacturer of television, broadcast & studio microphones, wireless microphone systems, headphones, infrared audio equipment & audio test equipment.

SERVICE MANUFACTURING CO.

2400 Baumann Ave.
San Lorenzo, CA 94580
Phone: 415-278-7400
Fax: 415-278-3769
Sarah Abrams, pres.
Mike Steffora, operations mgr.
Manufacturer of service truck bodies & aerial buckets.

SESCOM INC.

2100 Ward Dr.
Henderson, NV 89015-9998
Phone: 702-565-3400
Fax: 702-565-4828
Telex: 910-397-6996
Franklin J. Miller, pres.
Manufacturer of audio products.

SHAROBIM INTERNATIONAL GROUP INC.

192-08 90th Ave.
Hollis, NY 11423
Phone: 718-479-3011
Fax: 718-479-3072
Telex: 423767 SHI UI
Cable: SHARIMP NEW YORK
Kamel Sharobim, pres.
Vinton Roye, v.p., sales, electronic division
Supplier of telecasting equipment, closed circuit systems, transmitting antennas & accessories, electronic tubes, semiconductors, diodes, connections & spare parts.

SHARP ELECTRONICS CORP.

(Professional Products Division)
Sharp Plaza
Box 650
Mahwah, NJ 07430-2135
Phone: 201-529-8731
Fax: 201-529-9636
Telex: 134-327
S. Hirooka, pres.
Charles N. Daigneault, exec. v.p.
Robert Garbutt, gen. mgr.
Ron Colgan, national sales mgr.
Bruce Pollack, mktg. mgr.
H. Onoue, mgr., business administration
Manufacturer of S-VHS & VHS-HQ VCRs, color video printers, TV monitors & receivers, video projectors, camcorders, digital & analog audio cassette recorders & LCD computer projection panels.

SHIMA SEIKI USA INC.

440 Forsgate Dr.
Cranbury, NJ 08512
Phone: 609-655-4788
Manufacturer of computer graphics systems.

SHINTRON CO. INC.

45 Winthrop St.
Concord, MA 01742
Phones: 508-371-7500; 800-358-6872
Fax: 508-371-7554; 508-486-0782
Telex: 921497
Shintaro Asano, pres.
James Polito, national sales mgr.
Manufacturers of audio & video distribution amplifiers, time code equipment, routing switches, computer accessories; component video manufacturer

SHIVELY LABORATORIES INC.

47 Harrison Rd.
Bridgton, ME 04009
Phone: 207-647-3327
Fax: 207-647-8273
TWX: 710-223-8910 SHIVELY BRGT
Paul A. Wescott, pres.
David Verrill, chief financial officer

Charles W. Peabody, v.p., mktg.
Jonathan R. Clark, mgr., mktg.
Manufacturer of FM & TV broadcast antennas, rigid coaxial transmission line, directional couplers, combiners, patch panels, pressurization equipment & AM/TV isocouplers.

SHOOK ELECTRONICS USA INC.

6630 Topper Pkwy.
San Antonio, TX 78233
Phone: 512-653-6761
Edwin L. Shook, pres.
Manufacturers & suppliers of TV & satellite mobile systems & accessories.

SHURE BROTHERS INC.

222 Hartrey Ave.
Evanston, IL 60202-3696
Phone: 312-866-2200
Fax: 312-866-2279
Telex: 4330191
TWX: 910-231-0048
J. H. Kogen, pres.
R. E. Ward, exec. v.p.
L. Morgan, v.p., sales
L. Habich, mgr., mktg. communications
Manufacturer of consumer & professional audio equipment & supplies.

SIEL SISTEMI ELETTRONICI

via Bari, 26
Milano, 20143
Italy
Phones: 02-813-1901; 02-817-902;
02-813-2891
Fax: 02-8136038
Telex: 314880 PP M1 I
Salvatore Cosentino, pres.
Antonio Orizzonte, v.p.
FM broadcast equipment, stereo encoders, exciters, amplifiers & radio links.

SIGMA ELECTRONICS INC.

1184 Enterprise Rd.
East Petersburg, PA 17520
Phone: 717-569-2681
Manufacturer of generators & audio distribution equipment.

SIGMAFORM CORP.

2401 Walsh Ave.
Santa Clara, CA 95051
Phone: 408-727-6510
W. D. Weagant, pres.
W. L. Neiman, exec. v.p.
M. J. Stanek, v.p., research & development
M. G. Mathis, mgr., telecommunications div.
Heat shrinkable, self-sealing splice covers & shrinkable molded parts for overhead & buried plant applications. Windproof torches for shrinking operations in all weather conditions.

SIGNAL ENGINEERING & SALES INC.

716 S. 23rd St.
Birmingham, AL 35233
Phone: 205-328-6431
Louis H. Pfau, pres.
William D. Coe, secy-treas.
Terry Boders, service mgr.
Studio construction; LPTV, MDS, OFS & ITFS
STL & CARS sales & installation; special video & audio switching & control devices, CATV local origination & satellite TVROS.

SIGNAL VISION INC.

Three Wrigley
Irvine, CA 92718
Phone: 714-586-3196
Neil P. Phillips, pres.
Mike Thatcher, sales mgr.
Distributor of CATV underground & passive components.

SIMPLICITY TOOL CO./SITCO ANTENNAS

10330 N.E. Marx
Box 20456

Portland, OR 97220
Phone: 503-253-2000
Fax: 503-253-2009
Telex: RCA 200-479
Gustave Berliner, pres.
Markus Burecker, v.p., electronics & chief engineer
Maurice Pellett, engineer
Manufacturer of VHF, UHF & FM antenna arrays for CATV, MATV, FM, LPTV & translators.

SIMPSON ELECTRIC CO.

853 Dundee Ave.
Elgin, IL 60120
Phone: 312-697-2260
Fax: 312-697-2272
Telex: 72-2416
H. B. Washburn, pres.
Edward M. Herter, v.p., sales & mktg.
David Brown, product mgr.
Manufacturer of test equipment, multimeters, VOMs, VU panel meters, controllers, meter relays, digital frequency counters, digital VOMs, temperature controllers & digital panel meters.

SINGER PRODUCTS INC.

1840 W. 49th St.
Hialeah, FL 33138
Phone: 305-558-3000
Supplier of radio station equipment.

SISCOM

100 Arapahoe
Suite 1
Boulder, CO 80302
Phone: 303-449-0442
Fax: 303-449-0239
Telex: 402063
Mike Ellis, pres.
Don Burt, v.p., technology
Peter Citarella, dir., mktg.
Alec Sharp, product mgr.
Supplier of newsroom computer systems & custom information management systems.

SKOTEL CORP.

3730 Matte Blvd.
Brossard, Que. J4Y 2Z2
Canada
Phones: 800-361-4999; 514-444-2088 (Canada)
Fax: 514-444-2088
Stephen Scott, pres.
Luigi Gentile, gen. sales mgr.
Manufacturer of time code readers, video inserters & generators.

SL WABER INC.

(Subsidiary of SL Industries Inc.)
520 Fellowship Rd.
Suite 306
Mount Laurel, NJ 08054
Phone: 609-866-8888
Martin Moran, pres.
Michael Hauer, mktg. mgr.
Manufacturer of UL-listed multiple outlet strips, pre-wired electrical outlet panels, power conditioning outlet strips, uninterruptible power supplies, surge & noise protection.

SOLA

(Unit of General Signal)
1717 Busse Rd.
Elk Grove Village, IL 60007
Phone: 312-439-2800
Fax: 800-626-6269
H. West, pres.
J. Kimball, v.p.
Fred H. Lemke, dir., sales & mktg.
Kevin McGowan, mktg. mgr.
Line voltage regulators, uninterruptible power supplies, standby power supplies & DC power supplies (switchers & linear).

SOLID STATE LOGIC INC.

320 W. 46th St.
Second Floor
New York, NY 10036
Phone: 212-315-1111
Fax: 212-315-0251
Danny Mundhenk, eastern region sales mgr.
Andy Wild, v.p., western region
Manufacturer of broadcast & recording studio audio consoles. Automation systems for recording, post production and film mixing.

SOLID SUPPORT INDUSTRIES

2453 Chico Ave.
South El Monte, CA 91733
Phones: 818-579-6063; 800-782-6377 (outside CA)
Rich Wilson, national sales mgr.
Keyboard, pro-audio stands & computer workstations.

SOLL INC.

401 E. 74th St.
New York, NY 10021
Phone: 212-988-0290
J. M. Soll, pres.
Manufacturer of computerized remote control systems for broadcasting/satellite/cable transmission facilities.

H. A. SOLUTECH LTD.

4360 D'Iberville St.
Montreal, Que. H2H 2L8
Canada
Phone: 514-522-8960
Fax: 514-598-7808
Telex: 055-62139
Ernest Grondin, pres.
Gilles Fortin, v.p., sales & mktg.
Manufacturer of automated systems for commercial inserts, audio & video distribution amplifiers & audio level meters.

SONO-MAG CORP.

1833 W. Hovey Ave.
Normal, IL 61761
Phone: 309-452-5313
William E. Moulie Jr., pres.
Tom D. Rousey, v.p.
Jon A. Housour, v.p.
Manufacturer of broadcast radio systems.

SONY COMMUNICATIONS PRODUCTS CO.

1600 Queen Anne Rd.
Teaneck, NJ 07666
Phone: 201-833-5200
Fax: 201-833-9645
William G. Connolly, pres.
Richard Wheeler, sr. v.p., sales & mktg.
John McPherson, v.p., mktg.

Regional Offices:

MIDWESTERN: 500 Park Blvd., Hamilton Lakes, Itasca, IL 60143. Phone: 312-773-6046. Dave Doherty

NEW YORK: 15 Essex Rd., Paramus, NJ 07652. Phone: 201-368-5111. Leonard Staskiewicz

NORTHEASTERN: 15 Essex Rd., Paramus, NJ 07652. Phone: 201-368-5111. Bob Combs

SOUTHEASTERN: 3175-A Northwoods Pkwy., Norcross, GA 30071. Phone: 404-263-9888. Andy Kryworuchenko

SOUTHWESTERN: 1320 Walnut Hill, Irving, TX 75602. Phone: 214-659-3600. Charles Taylor

WESTERN: 2820 W. Olive Ave., Burbank, CA 91505. Phone: 818-841-8711. Robert L. Manahan

International Regional Offices:

CENTRAL & SOUTH AMERICA: Sony Motoradio-Com e Ind. Ltda., Rua Inocencio

Tobias No. 125, Barra Funda, Caixa Postal No. 30618, Sao Paulo, S. P., Brazil. Phone: 11-826-1177. Telex: 1121677 SONY BR

CENTRAL & SOUTH AMERICA: Sony Corp. of Panama S.A., Apartado 4317, Panama 5, Rep. of Panama. Phone: 61-1055. Telex: 2059 SONY PA

CENTRAL & SOUTH AMERICA: Sony de Venezuela S.A., Apartado 69096, Caracas 1070, Venezuela. Phone: 02-239-3776. Telex: 25571 SONYVC

OCEANIA: Sony (Australia) Pty. Ltd., 33-39, Talavera Rd., Box 377, Northryde, NSW 2113, Australia. Phone: 02-887-6666. Telex: AA24254

ASIA: Sony Corp. of Hong Kong Ltd., St. George's Bldg., 2 Ice House St., 22nd Floor, Hong Kong. Phone: 5-228061. Telex: 73249

JAPAN: Sony Corp., Commercial Products Group, 4-14-1, Asahi-cho, Atsugi-shi, Kanagawa-Ken, 243, Phone: 0462-30-5111. Telex: 3872306 SONY ATJ

EUROPE/MIDDLE EAST/AFRICA: Sony Broadcast Ltd., City Wall House, Basing View, Basingstoke, Hampshire RG21 2LA, United Kingdom. Phone: 0256-55011. Telex: 858424
Manufacturer of VTRs, VCRs, video cameras, multicassette systems, monitors, editors, digital video multi-processors, time base correctors & time code generator/readers.

SONY MAGNETIC PRODUCTS CO.

One Sony Dr.
Park Ridge, NJ 07656
Phone: 201-930-1000
Telex: 424595
John Hollands, pres.
Andrew Mougis, v.p., sales
Ken Wiedeman, dir., mktg.
Janice Brethaupt, advertising mgr.

Regional Offices:

EASTERN: 15 Essex Rd., Paramus, NJ 07652. Phone: 201-368-5237. Joe Balsam

MIDWESTERN: 500 Park Blvd., Hamilton Lakes, Itasca, IL 60143. Phone: 312-773-6111. Andrew Ambrosio

SOUTHEASTERN: 3175A Northwoods Pkwy., Norcross, GA 30071. Phone: 404-662-3819. John Riggs

SOUTHWESTERN: 3201 Premier Dr., Suite 100, Irving, TX 75063. Phone: 214-550-5373. Richard Chambers

WESTERN: 10833 Valley View St., Cypress, CA 90630. Phone: 714-229-4246. Joe Cirincione

Manufactures & markets blank audio & video tape products serving the professional & broadcast industries.

SONY PROFESSIONAL AUDIO

One Sony Dr.
Park Ridge, NJ 07656
Phone: 201-930-1000
George Currie, pres.
Phil DeSantis, national sales mgr.
Michael Feniello, mgr., mktg. administration
Manufactures analog & digital tape recorders, recording/remixing consoles, wired & wireless mikes.

SOUNDCRAFT ELECTRONICS INC.

8500 Balboa Blvd.
Northridge, CA 91329
Phone: 818-893-4351
Fax: 88-893-3639
Ronald Means, pres.
Ken Lopez, v.p., sales
David Kimm, national sales mgr.

Manufacturers & Suppliers

On-air broadcast consoles, sound reinforcement & recording mixing consoles.

SOUNOMASTER INTERNATIONAL INC.

500 Alden Rd.
Unit 11
Markham, Ont. L3R 5H5
Canada
Phone: 416-479-8101
Fax: 416-479-8105
Andrew Staffer, pres.
Curtis Smith, v.p.

Branch Office:

WESTLAKE VILLAGE, CA 91361: 1124
Stoneshead Court. Phone: 805-494-4545.
Fax: 805-494-4936.

Audio editing systems including synchronizers, controller, machine interfaces, programmable shuttle control with an 8-machine control screen; system integrated random access audio with modular architecture.

SOUND TECHNOLOGY INC.

1400 Dell Ave.
Campbell, CA 95008
Phone: 408-378-6540
Telex: 357445 SOU
Robert Andersen, pres.
Kent McGuire, v.p., sales & mktg.
Manufacturer of audio test equipment, including distortion analyzers, signal generators, tape recorder test systems & transmission test systems.

SOUTHWIRE CO.

Box 1000
Carrollton, GA 30119-0001
Phone: 404-832-4242
R. J. Hightower, mktg. mgr., distributor sales
Galvanized steel strand.

SPECTRUM

803 Forest Ridge
Suite 108
Bedford, TX 76022
Phones: 817-267-2288; 800-628-0088
Fax: 817-354-8445
Doug Sherar, pres.
Manufacturers' representative & distributor for all headend, distribution and drop material for the CATV, SMATV & LAN market.

SPORTS SCENE INC.

318 Seaspray Ave.
Palm Beach, FL 33480
Phone: 305-655-8570
Designs, engineers, installs & operates CCTV, security & audio systems, commercial & industrial, on lease or direct sale basis; specializes in sports complexes.

SPRUCER

Kanematsu-Gosho
400 Cottontail Lane
Somerset, NJ 08873
Phone: 201-273-7544
Manufacturer of addressable converters.

STAHL

(A Scott-Fetzer Co.)
3201 W. Lincoln Way
Wooster, OH 44691
Phone: 216-264-7441
Rick Horn, pres.
Jim Babcock, fleet sales mgr.

Other Plants:

Merced, CA; Cardington, OH; Durant, OK
Manufacturer of utility truck bodies, utility service vans, pick up boxes, covers, forestry & aerial bodies.

STAINLESS INC.

Third St.
North Wales, PA 19454
Phone: 215-699-4871
Fax: 215-699-9597

TWX: 510-681-8097
Jess C. Rodriguez, pres.
John L. Windle, v.p.
Owen F. Ulmer, v.p.
Howard E. Balshukat, sales engineer
James D. Mack, sales engineer
Designers, fabricators & erectors of TV, AM-FM, microwave & cable TV towers.

STANCIL CORP.

2644 Croddy Way
Santa Ana, CA 92704
Phone: 714-546-2002
Fax: 714-546-2092
Telex: 298843 STANCIL CORP
William V. Stancil, pres.
Michael D. Custer, v.p.
Manufacturers of magnetic recording & tape reproducing equipment, logging & reference recorders on 8 or 10 1/2-inch reels, digital time recording/reproduction & automatic tape search equipment.

STANOARD COMMUNICATIONS CORP.

Box 92151
Los Angeles, CA 90009
Phone: 213-532-5300
Donald W. Thomas, pres.
Mark Thomas, v.p., mktg.
R. Mason Truluck, telecommunications mktg. mgr.

Diane Hinte, national sales mgr.
Manufacturer of TVRO systems, low noise amplifiers/block down converters, MDS products & equipment, satellite receivers, land mobile two-way radios, marine two-way radios & reverse osmosis desalimators.

STANDARD TAPE LABORATORY INC.

26120 Eden Landing Rd.
No. 5
Hayward, CA 94545
Phone: 415-786-3546
Frank G. Lennert, pres.
Manufacturer of audio test tapes, flutter, speed timing & sweep tapes, 35mm test films, audio test tapes for 2 inch quadplex & 1 inch type C NTSC standard video recorders.

STANDARD TRUCK & EQUIPMENT CO.

1155 Hill St. SE
Atlanta, GA 30315
Phones: 404-622-4461; 800-241-9357
Jack Taffel
Used & reconditioned aerial bucket trucks.

STANTON MAGNETICS INC.

101 Sunnyside Blvd.
Plainview, NY 11803-1511
Phone: 516-349-0200
Fax: 516-349-0230
TWX: 510-221-1845
Walter O. Stanton, pres.
Pete Bidwell, sales mgr., professional products
Jean Kapen, mgr., advertising & promotion
Manufactures professional cartridges and styli for recording & broadcast industries, stereo phono preamplifiers, headphones, announcer earphones, turntable slip mats, turntable preamp/equalizers & record care products.

STANTRON UNIT OF ZERO CORP.

6900 Beck Ave.
North Hollywood, CA 91605
Phone: 818-841-1825
Fax: 818-841-8892
Bill Wood, pres.
Guy Tessier, v.p., sales
Manufacturers of cabinetry & accessories for video production. Equipment support systems.

STAR CASE MANUFACTURING CO.

648 Superior Ave.
Munster, IN 46321

Phone: 219-922-4440
Fax: 219-922-4442
Dennis Toma, pres.
Bernard H. Fryman, v.p., sales & mktg.
Roger Hallberg, gen. mgr.
Manufacturer of flight cases for broadcast equipment.

STATE LABS INC.

280 Wallabout St.
Brooklyn, NY 11206-4907
Phones: 212-807-9400; 800-221-3535
Tony Vent, pres.
Stocking distributors of all types & brands of CATV electronic tubes, semiconductors, transistors, diodes, ICs, all broadcast tubes & CRTs.

STATUS CABINETRY

615 S. State College Blvd.
Fullerton, CA 92631
Phone: 715-525-4400

STATUSYSTEM INC.

627 Boulevard
Kenilworth, NJ 07033
Phone: 201-245-4833
Fax: 201-245-0011
Joseph Giardina, pres.
Alfred D'Alessandro, v.p., sales & mktg.
Computerized remote control systems for broadcasting, satellite & cable transmission facilities.

STEADI-FILM CORP.

705 18th Ave. S
Nashville, TN 37203
Phone: 615-329-2073
Fax: 615-327-0437
Telex: 62010799
Wayne Smith, pres.
Donna Reid, gen. mgr.
Manufacturer & distributor of production, post-production & broadcast television market equipment including a four axis, motion control system for real time photography of art, slides & three dimensional objects.

STEENBECK INC.

9554 Vassar Ave.
Chatsworth, CA 91311
Phone: 818-998-4033
Telex: 194-293
W. Bass, pres.
Don Mack, gen. mgr.
Producers of 16mm & 35mm film editing tables, film rewind units & film to tape transfer equipment.

STEINBERG ELECTRONICS INC.

2520-22 N. Broad St.
Philadelphia, PA 19132
Phones: 215-223-9400; 800-523-0894;
800-245-3105 (PA only)
Fax: 215-223-9423
Leonard Steinberg, pres.
Joseph Steinberg, v.p.
Richard D'Ascenzo, sales mgr.
Distributors of electronic components, resistors, capacitors, semiconductors, tools, wire & cable, audio & video tapes, VTRs, video parts & accessories.

STELCO INC.

5500 Kansas Ave.
Kansas City, KS 66106
Phone: 913-287-1500
Fax: 913-287-1730
Telex: 417072 Stelco KSKC
Warren Wagoner, pres.
Doug M. Tillotson, sales
Manufacturer of telescopic aerial lifts, personnel & material handling.

STEVENS TOWER CO. INC.

Box 281
Laurel, MS 39440
Phone: 601-425-5145

Robert L. Stevens Sr., pres.
Robert Stevens Jr., v.p.
Jennifer Dawson, office mgr.
TV, AM, FM, CATV & microwave tower fabrication, erection & sales; tower & cable painting.

STOREEL CORP.

3337 W. Hospital Ave.
Box 80523
Atlanta, GA 30341
Phone: 404-458-3280
Carolyn S. Galvin, pres.
Frank X. Galvin, v.p.
Robert D. Lauter, sales mgr.
Manufacturer of high-density storage & transport systems for videotape, audio tape & film for broadcast industry. Set-up trucks for transporting tape or film. Design consultation & layout service.

STRAND ELECTRO CONTROLS

Walter S. Brewer Co. Inc.
2975 South 300 West
Salt Lake City, UT 84115
Phone: 801-487-6111
Fax: 801-466-1003
Hyrum Mead, pres.
Richard A. White, v.p., mktg. & sales
Dimming equipment & lighting controls.

STRANO LIGHTING INC.

18111 S. Santa Fe Ave.
Box 9004
Rancho Dominguez, CA 90224
Phone: 213-637-7500
Fax: 213-632-5519
Telex: 664741
Tom Sullivan, pres.
Don Edmonson, v.p., finance
Bill Groener, v.p., sales & mktg.
Brian J. Hartley, product mgr.

Regional Sales Offices:

CANADA: 6490 Viscount Rd., Mississauga, Ont. L4V 1A3 Phone: 416-677-7130

EVANSTON, IL 60201: 3320 Culver St. Phone: 312-864-2368. Jim Crooks

IRVING, TX 75038: 2627 Encina. Phone: 214-256-2580. Tom Jensen

SHERMAN OAKS, CA 91403: 3754 Cody Rd. Phone: 213-789-4211. Bob Schiller

STROUDSBURG, PA 18360: 781 Bryant St. Phone: 717-421-8637. Leonard Wittman

WINTER PARK, FL 32792: 3754 Kinsley Place. Phone: 407-679-6005. Kam McCormick
Manufacturer of studio lighting control equipment; distributor of studio & location lighting equipment.

STRATA MARKETING

540 N. Lake Shore Dr.
Chicago, IL 60611
Phone: 312-222-1555
Computer software for ratings analysis & account management.

STUDER REVOK AMERICA INC.

1425 Elm Hill Pike
Nashville, TN 37210
Phone: 615-254-5651
Fax: 615-256-7819
Tore B. Nordahl, pres. & gen. mgr.
Bill Muggler, exec. v.p.
David Bowman, dir., professional dealer products
Charles Conte, mgr., public relations
Manufacturer of audio production equipment.

STUDIO FILM & TAPE (LA) INC.

6674 Santa Monica Blvd.
Hollywood, CA 90038
Phones: 213-466-8101; 800-266-8101
Fax: 213-466-6815
Carole Dean, pres.

Brett Mercurio, v.p., purchasing & sales
Sherrie Fincholt, videotape sales rep.

Branch Office:

NEW YORK, NY 10036: Studio Film & Tape (NY) Inc., 630 Ninth Ave., 8th Floor. Phone: 800-992-9330. Bert Longworth, mgr.
Videotape, audio tape, film, color negative distributor. Videotape evaluation.

STUDIO TECHNOLOGIES INC.

5520 W. Touhy Ave.
Skokie, IL 60077
Phone: 312-676-9177
Fax: 312-982-0747
Gordon Kapes, pres.
Jennifer Shore, mktg. communications mgr.
Manufactures two channel microphone preamplifiers & advanced stereo simulator systems.

SUBMARINE CONTRACTORS INC.

3040 S.W. Tenth St.
Pompano Beach, FL 33069
Phone: 305-977-6303
Norman Scott, pres.
Jerry Lee, v.p.
John C. Braswell, sales mgr.
Turnkey submarine cable service, pre-engineering site surveys, permit applications service, submarine installation & bridge attachments.

SUNSPOT

2440 San Mateo Place NE
Albuquerque, NM 87110
Phone: 505-881-1444
Computer broadcast systems.

SWAGER COMMUNICATIONS INC.

Box 569
Angola, IN 46703-0569
Phone: 219-495-5165
Dan Swager, pres., sales
Lee Z. Swager, v.p.
Tim Swager, secy., sales
Designs, fabricates, installs & maintains AM, FM, TV, CATV & microwave communications towers.

SWINTEK ENTERPRISES INC.

965 Shulman
Santa Clara, CA 95050
Phone: 408-727-4889
Fax: 408-727-3025
William Swintek, pres.
Les Underwood, v.p.
Dava Hill, mktg.
Radio intercoms, headsets & RF microphones.

SWITCHCRAFT INC.

5555 N. Elston Ave.
Chicago, IL 60630
Phone: 312-792-2700
Fax: 312-792-2129
TWX: 910-221-5199
William C. Jones, pres.
Kenneth Kline, sales mgr., North America
Keith A. Bandoik, asst. gen. mgr.
William Kysiak, mktg. mgr.
Herbert C. Klapp, mktg. communications mgr.
Connectors, jacks, plugs, molded cable assemblies, switches, jackfields & jack panels.

SWR INC.

Box 215
Goffstown, NH 03045
Phones: 603-497-3000; 603-529-2500
Fax: 603-529-2502
Philip M. Distefano Jr., pres.
Anthony V. Pileggi, dir., engineering
Mike Comito, sales mgr.
Ed Edmiston, field service mgr.
Manufacturer of high power coax switches, UHF & VHF antennas & accessories, high power rigid coax transmission line, single channel & multi-station FM antennas &

waveguide transmission systems. Installation & consulting.

SYLVANIA LIGHTING

100 Endicott
Danvers, MA 01923
Phone: 617-777-1900

SYMBOLICS GRAPHICS DIVISION

1401 Westwood Blvd.
Third Floor
Los Angeles, CA 90024
Phone: 213-478-0681
Jay Wurts, pres.
Don Miskowica, dir. of mktg., graphics
Graphics workstations & operating systems.

SYMETRIX INC.

4211 24th Ave. W
Seattle, WA 98199
Phone: 206-282-2555
Fax: 206-283-5504
Telex: 703282 SYMETRIX UD
Dane Butcher, pres.
Dan Quayle, v.p.
Lavina Speer, mktg. coordinator
Doug Shauer, dir., mktg.
Will Lewis, dir., sales & mktg.
Valerie Stiles, development
Manufacturer of telephone interface systems & sound reinforcement equipment.

SYNCHRONOUS COMMUNICATIONS INC.

1885 Lundy Ave.
Suite 102
San Jose, CA 95131
Phone: 408-943-0222
Telex: 4948784 SYNCOM
Vincent R. Borelli, pres.
Albert R. Johnson, v.p.
Manufacturer of frequency agile cable television components, long haul multichannel fiber optic video link.

SYRCUITS INTERNATIONAL INC.

111 Monarch Dr.
Liverpool, NY 13088
Phones: 315-451-7200; 800-647-1313
Fax: 315-451-7392
Mario D'Arrigo, pres.
David Barany, v.p.
Jack Weller, v.p.
Manufacturer of addressable scrambling systems with pay-per-view capabilities for CATV, SMATV, LPTV, MDS & MMDS; cable-ready interface for consumer electronics; apartment amps.

SYSTEM ASSOCIATES

10375 Jefferson Blvd.
Culver City, CA 90232-3511
Phone: 213-836-1111
Fax: 213-836-5996
Billy H. Seidel, pres.
Walter A. Shubin, v.p.
Brokers of used broadcast television equipment.

SYSTEMATION CORP.

337 N. Water St.
Decatur, IL 62523
Phones: 217-423-9763; 217-428-7101
TWX: 217-423-9764
Steve Bellinger, pres.
David Gerety, v.p., sales
Bob Wille, mgr., manufacturing

TABER MANUFACTURING & ENGINEERING CO.

1880 Embarcadero Rd.
Palo Alto, CA 94303
Phone: 415-493-3811
Veldon F. Leverich, pres.
D. Leverich, secy.-treas.
Manufacturer of audio replacement heads for professional recorders & bulk tape degaussers. Service/overhaul on audio & video recorders & head stocks.

TAIKAN CO.

Box 3327
Lawrence, KS 66046
Phone: 913-841-5538
Fax: 913-841-9512
Ching Wang, pres.
Brian Paxton, sales
Manufacturers & distributors of CATV equipment.

TAILGATER INC.

561 Brunken Ave.
Suite H
Salinas, CA 93901
Phone: 408-424-7710
Fax: 408-424-1231
Warren Landon, pres.
Gary Toet, v.p.
Dick Renard, mktg.
Designers & manufacturers of all-aluminum truck bed systems for CATV installer & service pickup trucks.

TAMAQUA CABLE PRODUCTS CORP.

Willow St.
Box 347
Schuylkill Haven, PA 17972
Phone: 717-385-4381
Fax: 717-385-1092
Telex: 834-573
William H. Combs III, pres. & chief exec. officer
John K. Dutton, sr. v.p.
George M. Combs, v.p., sales & mktg.
Joe Helms, product mgr.

Branch Offices:

BRUNSWICK, OH 44212: 1378 Pearl Rd., Suite 103

DENVER, CO 80209: Box 9825

GOSHEN, NY 10924: Six New St., Drawer 1028

NOVATO, CA 94945: 1510 Grant Ave., No. 301

ROSWELL, GA 30077: Box 660
Pre-installs coaxial, fiber and power/control cables in flexible high-density polyethylene duct.

TAMRON INDUSTRIES INC.

99 Seaview Blvd.
Port Washington, NY 11050
Phone: 516-484-8880
Fax: 516-484-8906
Hank Nagashima, exec. v.p.
Jeffrey S. Buchman, mktg. coordinator
Distributor of lenses: ENG, CCTV, 35mm SLR & still projection; film-to-video transfer equipment.

THE TANDEM GROUP

5800 Broad St.
Box 371
Greendale, WI 53129
Phone: 414-421-2501
Gerald G. Meyers, pres.
Richard L. Olson, exec. v.p.
Maria E. Olson, v.p.
Jack Wiley, national sales mgr.
Apartment box enclosures, poleline hardware for single & dual cable systems, custom fabrication facilities, pedestals, plastic shrink tubing.

TAPE-ATHON CORP.

13633 Crenshaw Blvd.
Hawthorne, CA 90250
Phone: 213-676-6752
Leon E. (Lee) Tate, pres.
Rick Bottom, sales mgr.
Manufacturer of audio tape transports & amplifiers; suppliers of background music & equipment, foreground entertainment music programming.

TAPSCAN INC., TVSCAN DIV.

3000 Riverchase Galleria
Suite 1111
Birmingham, AL 35244
Phones: 205-987-7456; 818-968-5808
Fax: 205-985-4461
TWX: 910-250-2471
Jim Christian, pres.
Dave Carlisle, exec. v.p.
Jeff Williams, dir., sales & mktg.

Branch Offices:

CHICAGO, IL: 312-948-9442

COLORADO SPRINGS, CO: 719-260-7111

LOS ANGELES, CA: 818-968-5808

NASHVILLE, TN: 615-226-2789

Manufactures computer software & systems; research ratings analyses; TV broadcast management systems.

TASCAM/TEAC PROFESSIONAL DIVISION

7733 Telegraph Rd.
Montebello, CA 90640
Phone: 213-726-0303
Audio equipment.

TEATRONICS INC.

3100 McMillan Rd.
San Luis Obispo, CA 93401
Phone: 805-544-3555
Fax: 805-544-3703
Roger Volk, pres.
Paul Rabinovitz, v.p.
Randy Pybas, dir., sales
Norman Russell, dir., mktg.
Manufacturer of lighting & power control systems.

TECHNICS

(Division of Panasonic Co.)
One Panasonic Way
Secaucus, NJ 07094
Phone: 201-348-7000
Michael Aguilar
Manufacturers of audio equipment.

TECHNI-TOOL INC.

Five Apollo Rd.
Plymouth Meeting, PA 19462
Phone: 215-825-4990
Fax: 215-828-5623
Telex: 83-4763
Paul Weiss, pres.
Stuart Weiss, v.p.
William Bezar, gen. mgr.
Marty Sill, operations mgr.
Distributors of tool kits, adjustment & alignment tools, accessories for installation & maintenance of cable TV & studio equipment.

TECHNOLOGY SERVICE CORP.

2950 31st St.
Santa Monica, CA 90405
Phone: 213-450-9755
Fax: 213-452-3175
TWX: 910-343-6587
Raymond Durand, mgr.
Manufacturer of weather radar color TV display systems, remote National Weather Service color radar displays & dial-up radar displays.

TECHNOV INDUSTRIES INC.

3974 Amboy Rd.
Staten Island, NY 10308
Phone: 718-356-4700
Fax: 718-356-4705
Audio & video equipment systems installations & consulting services.

TECH SYSTEMS CORP.

401 Watertown Rd.
Thomaston, CT 06787
Phone: 203-283-5801
M. R. Rossi Jr., pres. & gen. mgr.

Manufacturers & Suppliers

A. Sutherland, controller
R. I. Jacques, microwave sales mgr.
D. Lynch, precise power sales mgr.
E. A. Jacques, purchasing mgr.
Flexible & rigid waveguide, microwave components & assemblies, precise power products, ringing machines.

TEK MEDIA SUPPLY CO.

4700 W. Chase Ave.
Lincolnwood, IL 60646
Phones: 312-677-3000; 800-323-7520
Fax: 312-677-1311
Telex: 289414 RETEC LCWD
Francis J. Schmidt, chmn.
Ray L. Short Jr., pres.
Sherwin Berger, gen. mgr.
Mel Green, sales mgr.
Gloria Moore, regional sales mgr.
Direct marketing of video/film care & storage products, including RTI racks, reels, cans.

TEKNO INC.

100 W. Erie St.
Chicago, IL 60610
Phone: 312-787-8922
Fax: 312-787-8193
Kevin Ballozian, pres.
Mordechai Cyngiel, v.p., sales & mktg.
Distributor of lighting & power equipment & supplies.

TEKO TELECOM

Via dell'Industria
50068
S. Lazzaro di Saven, (BO)
Italy
Phone: 051-456-148
Fax: 051-457670
Telex: 583278

TEKSKIL INDUSTRIES

108-15290-103A Ave.
Surrey (Vancouver), B.C. V3R 7A2
Canada
Phone: 604-589-1100

TEKTRONIX INC.

Box 500, 50-415
Beaverton, OR 97077
Phone: 503-627-7111
Telex: 15-1754
Dave Friedley, pres. & chief exec. officer
Steve Kerman, div. mktg. mgr.
Manufacturer of TV oscilloscopes, waveform monitors, color picture monitors, vectorscopes, other oscilloscopes, test signal & sync generators, automatic video signal measurement sets, spectrum analyzers, automatic audio distortion analyzers, frequency counters, data analyzers, frame synchronizers.

TELAUDIO CENTRE

Box 921
Beverly Hills, CA 90213
Phone: 213-651-5563
Multicamera production studios, newsgathering portables, video editing suites, telecine film-to-tape systems, maintenance complements, choice of audio arrays, satellite receivers transmission & master control, mobile studios.

TELCO AMERICAN

Box 10207
Knoxville, TN 37919
Phone: 615-573-8670
Milton Jones, pres.
Manufacturer of automatic tape cartridge recorders & playback equipment, EBS decoders/encoders, audio amplifiers.

TELE-COMM SALES INC.

610 S. Jefferson, Unit C
Placentia, CA 92670
Phone: 714-528-1988

Dolly Robinson, pres.
Tom Robinson, v.p.
Distributor of communications equipment.

TELECOMMUNICATION PRODUCTS CORP.

1331 S. Seventh St.
Chambersburg, PA 17201
Phone: 717-267-3939
Thomas P. Carbaugh, pres.
Don Rice, project & design engineer
Mark Maslanik, software engineer
Tom Russell, sales mgr.
Leslie A. Miller, mktg. administrator
Sam Martin, technician
Manufactures ad insertion equipment, administrative software systems, ad sales automation systems, local origination channel computer-controller to automate playing tapes; peak audio meter, noise generator, video comb generator, distributor for Sony VCRs, monitors, editing equipment & computers.

TELECORP SYSTEMS INC.

5825-A Peachtree Corners E.
Norcross, GA 30092-9915
Phones: 404-449-6991; 800-334-9907
Fax: 404-446-0221
Mark Sutherland, pres.
Dana L. Webster, exec. v.p.
W. Randall Abney, v.p., sales
Katherine C. Ebersole, dir., advertising & public relations
Multi-line inbound & outbound call processing computer for automating many areas of operation; audio response unit (ARU).

TELECRAFTER PRODUCTS CORP.

Box 21475
Billings, MT 59104
Phones: 406-245-8200; 800-548-7243
Fax: 406-252-8837
Peter Mangone, pres.
Dorit C. Herman, dir., operations
Carol Gordon, sales mgr.
Jeanette Rannebarger, sales rep.
Charlene Evenson, sales rep.
Tami Lucas, sales rep.
Eugene Emmett, sales rep.
Kathi Segmiller, sales rep.
Manufactures & supplies universal tie-wrap cable markers for address identification, disconnect control and service identification, audit control boxes, drop control boxes, residential control boxes, tele-theft lock & seal system & converter security seals, RB-2 clip gun, 0.3-inch & 0.4-inch cable clips.

TELEDAC INC.

661 Pine
St. Lambert, Que. J4P 2P4
Canada
Phone: 514-871-7762
Martin Chouinard, pres.
Designs & manufactures character generators for CATV, specializing in cable ads, TV listing displays, still image & videotex data display systems.

TELEDYNE CAMERA SYSTEMS

131 N. Fifth Ave.
Arcadia, CA 91006
Phone: 818-359-6691
Telex: 675423
D. B. Tidus, pres.
David J. Husted, mktg. dir., camera systems
Manufacturer of military/aerospace solid state color & low light-level TV cameras & commercial video to 16mm & 35mm transfer systems.

TELE-ENGINEERING CORP.

Two Central St.
Framingham, MA 01701
Phones: 617-877-6494; 800-832-8353
Fax: 617-788-0324
Ernest O. Tunmann, pres.

William C. Jeas, v.p., mktg.
Linda S. Tunmann, mgr., product sales
Frank D. Lloyd, mgr., commercial services
System design & turnkey services for CATV, LAN, microwave & cable communication systems. Routing & matrix switching equipment for HDTV & stereo/audio. Sequential, pod random access & spot random access commercial insertion equipment for HDTV, stereo/audio & SVHS. Automatic program control systems for CATV & LPTV.

TELE-MEASUREMENTS INC.

145 Main Ave.
Box 1078
Clifton, NJ 07014
Phones: 201-473-8822; 800-223-0052
Fax: 201-473-0521
William E. Endres, pres.
Douglas W. Cook, v.p., sales
Carl R. Ceragno, v.p., engineering
Total systems sales & service of cameras, video tape recorders, special effects generators, test equipment & distribution amplifiers. Turnkey mobile bus & studios including design, installation & service. Local area networking/data distribution, teleconferencing.

TELEMET

(Div. of Geotel Inc.)
25 Davids Dr.
Hauppauge, NY 11788
Phone: 516-436-7260
Fax: 516-231-7075
TWX: 510-227-9850
Robert Sanator, pres., Geotel Inc.
Seymour Hamer, gen. mgr., Telemet Div.
Robert G. Griffiths, v.p., sales, Telemet Div.
Manufacturer of modulators, demodulators, fiber optic links, sideband analyzers, equalizers & test equipment for the video industry.

TELEMETRICS INC.

Seven Valley St.
Hawthorne, NJ 07506
Phone: 201-423-0347
Anthony C. Cuomo, pres.
Camera remote control systems.

TELEMINO CO. INC.

888 Seventh Ave.
New York, NY 10106
Phone: 212-489-7231
Morton J. Richter, pres.
David Smith, v.p.-dir., engineering
Pay-per-view systems for cable, STV & MDS systems, hotels & motels.

TELEPAK SD

4783 Ruffner St.
San Diego, CA 92111
Phone: 619-268-8559
Linda Stepp, mgr.
Soft carrying cases for broadcast VCR & Beta; Betacam raincovers for cameras & gaffer packs; test equipment carrying cases, monitor covers, metalized textiles for high shielding.

TELESCRIPT INC.

445 Livingston St.
Norwood, NJ 07648
Phone: 201-767-6733
Fax: 201-784-0323
Robert P. Swanson
Kay Hyde
Jim Stringer
Dean Roglich
Manufacturer of monitor prompting systems, contrast enhancers, computer prompting systems, public speaking prompting systems & all ancillary equipment.

TELESCRIPT INDUSTRIES CORP.

6735 Odessa Ave.
Van Nuys, CA 91406
Phone: 818-989-7979

Curt Howard, pres.
Bruno Rist, v.p., engineering
Neil Hays, national sales mgr.
Albert Casanova, project dir., engineering

Other Office:
NEW YORK, NY 10004: 66 Pearl St. Phone: 212-514-6464
Manufacturer of receive/transmit earth terminals, laser link to transmit 40 channels at 3000 feet for cable TV plus transmitting high speed data at 400 megabytes per second.

TELE-TECH ELECTRONICS LTD.

Unit 11
Markham, Ont. L3R 3K5
Canada
Phone: 416-475-5646

O.L. TELETRONICS

Rte. 20
Esperance, NY 12066
Phone: 518-875-6444

TELEVIDEO SAN DIEGO

4783 Ruffner Street
San Diego, CA 92111
Phone: 619-268-1100
Telex: 697120
David Stepp
Manufacturer of video & audio equipment for broadcasting industry; consulting, engineering, repair & sales for studios, post production, ENG/EFP; interactive systems, teleconferencing.

TELEVISION ENGINEERING CORP.

580 Goddard Ave.
Chesterfield, MO 63005
Phone: 314-532-4700
Fax: 314-536-2045
Distributor of TV equipment & electronic news-gathering vans; design & install complete TV studios

TELEVISION EQUIPMENT ASSOCIATES INC.

Box 393
South Salem, NY 10590
Phones: 914-763-8893; 213-271-9560
Fax: 914-763-9158
TWX: 493-0698
Bill Pegler, pres.
Manufacturer of professional & industrial TV equipment, color monitor comparitors, video filters & delay lines, intercom systems, headsets, headphones, test equipment.

TELEVISION TECHNOLOGY CORP.

650 S. Taylor Ave.
Louisville, CO 80027
Phone: 303-665-8000
Fax: 303-673-9900
Telex: 910-938-0396 TTC COLO
Box 1385, Broomfield, CO 80020
Byron W. St. Clair, chmn.
William J. Kitchen, pres.
Michael L. Lehman, v.p.
Alexander W. De Lay, sales administrator
Dale Leschak, radio sales mgr.
Manufactures & distributes AM & FM transmitters & accessories, studio consoles, reel-to-reel & cartridge tape equipment.

TELEX COMMUNICATIONS INC.

9600 Adrich Ave. S
Minneapolis, MN 55420
Phone: 612-884-4051
Fax: 612-884-0043
Telex: 6879045 Telexcom
Jeffrey S. Wetherell, pres.
James Arrington, sr. v.p.
Gary Fisher, sales mgr.
Joe Winebarger, v.p., engineering
Donald Meehan, exec. dir., mktg.
Manufacturer of communication & monitor headphones, announcer earsets, TV cameramen's headsets, audio tape duplicating systems, sound reinforcement

microphones, wireless microphone systems, closed circuit intercom systems; silent, sound, dissolve controlled 2 inch x 2 inch slide projectors.

TELLET COMMUNICATIONS CORP.

8831 Sunset Blvd.
Los Angeles, CA 90069
Phone: 213-652-8100
Fax: 213-659-8512
TWX: 910-490-1139 Medallion LSA
John A. Ettlinger, pres.
National distributor of former Ampex Theatre Sound systems & parts; broadcast supplies.

TELSTA

General Cable Apparatus Div.
5600 W. 88th Ave.
Box 666
Westminster, CO 80030
Phone: 303-427-3700
Van J. Walbridge, pres.
Dan King, national sales mgr.

Branch Offices:

FREDERICK, MD 21701: Box 579, Hughes Ford Rd. Phone: 301-662-6262

HAYWARD, CA 94545: 2249B Davis Court. Phone: 415-785-0821

LITHONIA, GA 30058: 5220 Minola Rd. Phone: 404-981-7470

MUNCIE, IN 47302: 400 S. Ohio Ave. Phone: 317-284-3364
Van & truck-mounted aerial lifts up to 40-ft. for construction & maintenance of CATV aerial plants, CATV sweep module for one-man sweep & adjust operations, cable pressurization equipment & pedestal housings.

TEMTRON ELECTRONICS LTD.

15 Main St.
East Rockaway, NY 11518
Phones: 516-599-6400; 800-645-2300
Fax: 516-599-6495
Telex: 125237
Sid Sussman, pres.
Stewart Popiol, v.p. & sales mgr.
Bonnie Freedman, mktg.
Robert H. Levi, treas.
Stephen deLudow, dir., purchasing
Robert Goldman, sales rep.
Glen Haimes, cable sales mgr.
Distributor of components including camera pick-up tubes; transmitting & industrial and x-ray tubes; stage & studio lamps and fixtures; CCTV, broadcast & CATV equipment & parts including hybrids, quads, RF transistors, surge protectors, attenuator pads, fuses & capacitors.

TENNAPLEX SYSTEMS LTD.

452 Five Farms Lane
Timonium, MD 21093
Phone: 301-561-1999
Broadband antennas.

TENTEL

1506 Dell Ave.
Campbell, CA 95008
Phones: 408-379-1881; 800-538-6894 (except CA)
TWX: 910-590-8001
Wayne B. Graham, sales mgr.
John Chavers, production mgr.

Overseas Distributors:

AUSTRALIA: Rank/Electronics Pty. Ltd., 16 Suakin St., Pymble 2073, NSW

ENGLAND: Crow Broadcast Systems Ltd., Berkshire. Phone: 0753-31181. John Southgate

GERMANY: MAZ Systems, Eppershausen D6116. Phone: 6071-3-33-44

JAPAN: Kawamura Electrical Labs, Tokyo. Phone: 03-260-0401. Nobuyuki Kawamura
Manufactures test equipment for audio & video recorder repair & maintenance; video recorder diagnostic gauges for trouble shooting problems, tape tension gauges, VCR spindle height gauges, video head protrusion & eccentricity gauges.

TEPCO CORP.

Box 680
Rapid City, SD 57709
Phone: 605-343-7200
Elmer Nelson, pres.
Robert Hendrickson, v.p.
Jerry Johnson, sales & mktg. mgr.
Manufacturer & distributor of all solid state 1-w and 10-w VHF TV & FM translators, multiple output amplifiers & boosters, VHF & FM preamplifiers & filters, microwave audio subcarriers.

TEST INC.

6735 Odessa
Van Nuys, CA 91406
Phone: 213-989-7979
Curt Howard, pres.
Raul Balderas, v.p., operations
Bruno Rist, engineering mgr.
Neal Hayes, sales & mktg. mgr.
Complete pay TV security for MATV & CATV, addressable & non-addressable systems, twin wire video transmission links & infrared video transmission links.

TEXAR INC.

616 Beatty Rd.
Monroeville, PA 15146-1502
Phone: 412-846-4276

TEXAS ELECTRONICS INC.

Box 7225
Dallas, TX 75209
Phone: 214-631-2490
Fax: 214-631-4218
A. M. Tozer, pres.
J. R. Tozer, v.p.
S. F. Eason, v.p., sales
Manufacturer of meteorological instruments.

TEXSCAN CORP.

7320 E. Butherus Dr.
Suite 200
Scottsdale, AZ 85261
Phones: 602-998-1988; 800-528-4066
J. Bonfiglio, chmn. & pres.

Communication Products Division:

EL PASO, TX 79936: 10841 Pellican Dr.
Phones: 915-594-3535; 800-351-2345.
William L. Firestone, v.p. & gen. mgr.; Ray Pastie, v.p., sales & mktg.

Instrument Division:

INDIANAPOLIS, IN 46226: 3169 N. Shadeland Ave. Phone: 317-545-4196. Gary Gerhold, v.p. & gen. mgr.; John Shaw, sales mgr.

MSI Division:

SALT LAKE CITY, UT 84115: 3855 South 500 West, Suite S. Phone: 801-262-8475. Dave Keller, v.p. & gen. mgr.; Barry Kenyon, national sales mgr.; K. Lawson, mktg. dir.

Regional Mgrs.:

CENTRAL: 802 Walden Court, Allen, TX 75002. Phone: 214-727-6924. R. A. Shannon

EASTERN: Box 2451, Satellite Beach, FL 32937. Phone: 305-777-4278. Jan Pappas

WESTERN: Box 1005, San Pedro, CA 90733. Phone: 213-533-0206. Gary Adams
Manufacturer of one & two-way broadband transmission equipment. European & North American standards to 600 MHz, midband split & 5-30 MHz, AC power supplies, multitaps, splitters, directional couplers, bridge switching equipment, CATV test

equipment, character generators, commercial insertion equipment, status monitoring equipment.

THE TEXWIPE CO.

650 E. Crescent Ave.
Box 575
Upper Saddle River, NJ 07458
Phone: 201-327-9100
Fax: 201-327-5945
Telex: 130370
E. Paley, pres.
F. Paley, v.p.
D. Paley, v.p., sales & mktg.
G. Farruggio, product mgr.
Precision cleaning products & customized kits for magnetic tape & tape transports, disc drives & disc packs, CRT terminals, printers, microcomputers & word processors, products for static control, cleaning, lubricating printed circuit boards & preventive maintenance supplies.

T.F.T. INC.

3090 Oakmead Village Dr.
Santa Clara, CA 95052-8088
Phone: 408-727-7272
Fax: 408-727-5942
TWX: 910-338-0584
Joseph Wu, pres.
Henry Wu, exec. v.p. & gen. mgr.
Jesse Maxenchs, mktg. dir.
Manufacturer of frequency & modulation monitors for UHF, VHF, TV, AM & FM remote & non-remote operations, remote control equipment, BTSC aural modulation monitors for broadcast & CATV, composite subcarrier generators.

THEATRE SERVICE & SUPPLY CORP.

1792 Union Ave.
Baltimore, MD 21211
Phone: 301-467-1225
Fax: 301-467-1289
Lighting equipment, scenic supplies, electrical distribution hardware, studio cyclorama curtains & tracks, lighting grids, intercom systems, portable platforms & stages.

THERMOODYNE INTERNATIONAL LTD.

20850 S. Alameda St.
Long Beach, CA 90810
Phone: 213-603-1976
Fax: 213-603-1929
Walter C. Wolf, chmn.
Frank Bucalo, pres.
Gary Ackerman, v.p.
Packing & shipping cases for broadcast equipment.

THOMSON-CSF BROADCAST INC.

37 Brownhouse Rd.
Stamford, CT 06902
Phone: 203-965-7000
TWX: 710-474-3346
Stanley E. Basara, pres.
Charles Gaydos, v.p., mktg.
Thomas F. Hindle, mgr., graphics mktg.

Regional Sales Offices:

NEW YORK: T-8 Avon Dr., East Windsor, NJ 08520. Phone: 609-448-4307. Robert J. Grassi, regional mgr.

MID-ATLANTIC: 4022 Howell Ferry Rd., Duluth, GA 30136. Phone: 203-965-7000. Louis J. Kesten, regional mgr.

MIDWEST: Rte. 1, Box 2043, Merrimac, WI 53561. Phone: 608-493-2619. Herbert Van Driel, regional mgr.

NORTHEAST: 104 Oakridge Dr., Solway, NY 13209. Phone: 315-487-6710. Thomas P. Moore, regional mgr.

SOUTHEAST: 5778 Grande Lagoon Blvd., Pensacola, FL 32507. Phone: 904-492-0666. Martin J. McGreevey, regional mgr.

SOUTHWEST: 5016 Northumberland Dr., Birmingham, AL 35210. Phone: 205-956-4932. Philip J. Smith

WEST: 517 Prospect Terrace, Pasadena, CA 91003. Phone: 213-849-2188. Michael W. Clayton, regional mgr.
Manufacturer of color correction systems, character/graphics generators, color TV studio & ENG cameras, CCD slide scanners.

THOMSON ELECTRONIC TUBE DIVISION

40 G. Commerce Way
Box 540
Totowa, NJ 07511
Phone: 201-812-9000
Fax: 201-812-9050
E. L. Stern, pres.
V. Pastore, sales & mktg. mgr.
Manufactures UHF, VHF & microwave tubes for FM, short wave, TV & satellite transmitters; broadcasting, tetrodes, triodes, TWT & klystrons.

THOMSON LGT

1 Rue de L'Hautil
Confians 78702
Ste. Honorine
France
Fax: 33 (1) 34.90.30.30
Telex: 696 833 F
Phone: 33-134-90-31-00
Paul Endelstein, mgr., regional sales
Manufactures transmitters, translators & related accessories for high & lowpower TV & FM broadcasting.

THOMSON VIDEO EQUIPMENT

17 rue du Petit-Albi
BP 8244
Cergy Saint Christophe, 95801
France
Phone: 3-420-7000
Telex: 616-780F
Claude Dumas-Pilhou, pres.
Pierre Thalaud, sales mgr.
B. Tichit, mktg. mgr.
Alain Fresco, mgr., public relations & publicity
F. Hericourt, gen. mgr., broadcast products dept.
J. C. Rousseaux, gen. mgr., broadcast system dept.
Design, development, manufacturing & selling of broadcast quality TV shooting & video processing equipment.

TIFFEN MANUFACTURING CORP.

90 Oser Ave.
Hauppauge, NY 11788
Phones: 516-273-2500; 800-645-2522
Fax: 516-273-2557
Steven Tiffen, pres.
Milton B. Bolski, national sales mgr.
Jack Bonura, mgr., professional products, motion picture/TV div.
Manufacturers of filters & lens accessories for the photographic, motion picture & TV industries.

TIFFIN SCENIC STUDIOS INC.

146 Riverside Dr.
Box 39
Tiffin, OH 44883
Phone: 419-447-1546
Rodney G. High, pres.
Robin Pytel, v.p., manufacturing
Gary Anderson, v.p., mktg.
Manufactures & installs lighting grids, track systems, sky cycloramas, drapery, power winch systems, counterweight systems.

TIMELINE INC.

270 Lafayette St.
Suite 1300
New York, NY 10012
Phone: 212-431-0330

Manufacturers & Suppliers

Tape machine synchronizers & video systems interface units.

TIME MANUFACTURING CO.

7601 Imperial Dr.
Box 20368
Waco, TX 76702-0368
Phone: 817-776-0900
Fax: 817-776-7531
TWX: 910-894-5218
Charles B. Turner, pres.
Charles H. Wiley, v.p.
John Harrison, national sales coordinator
Manufacturer of aerial bucket lifts, insulated & non-insulated, with working heights of up to 55-ft.

TIMES FIBER COMMUNICATIONS INC.

358 Hall Ave.
Box 384
Wallingford, CT 06492
Phone: 203-265-8500
TWX: 710-476-0763
Lawrence J. DeGeorge, chmn. & chief exec. officer
John P. Forde, pres.
Craig Scalzo, dir., mktg. & sales
Jill Maple, mktg. mgr.
Ralph Hillburn, national sales mgr.
Manufacturer of coaxial cables, trunk & feeder cable, drop cable for CATV, MATV, CCTV & STV.

TMD/WILL-BURT CO.

401 Collins Blvd.
Box 900
Orrville, OH 44667
Phone: 216-682-7015
Fax: 216-684-1190
Telex: 980-131-WDMR
H. E. Featherstone, pres.
Donald S. Barlow, sales mgr.
Pneumatic telescoping masts to position broadcast antennas.

TOA ELECTRONICS INC.

601 Gateway Blvd.
Suite 300
South San Francisco, CA 94080
Phone: 415-588-2538
Fax: 415-588-3349
Telex: 331332
Yoshiro Ishida, pres.
F. Fredricks, v.p.
Adelyn Lee, advertising
Manufacturer of commercial/engineered sound equipment; CCTV equipment & accessories; professional sound & music equipment.

TOCOM DIVISION

(General Instrument Corp.)
3301 Royalty Row
Irving, TX 75062
Phone: 214-438-7691
Jack Hammar, v.p., operations
Tom Martin, dir., research & development
Sid Prothro, national sales mgr.
Rick Brown, mgr., mktg.
Manufacturer of baseband addressable converters, decoders & headend control systems.

TONER CABLE COMPUTER SYSTEMS

(Division of Toner Cable Equipment Inc.)
969 Horsham Rd.
Horsham, PA 19044
Phones: 215-675-2053; 800-523-5947;
800-492-2512 (PA only)
Robert L. Toner, pres.
Steve Deasey, sales rep.
Karen Toner, sales rep.
Markets in-house computer systems for CATV use. Software includes subscriber billing, work orders, service calls, OCR statement printing & scanning, general ledger, accounts payable, inventory control & pay-per-view addressable converter interface. Documentation, on-site training & software

enhancements. Toll-free phone for user support.

TONER CABLE EQUIPMENT INC.

969 Horsham Rd.
Horsham, PA 19044
Phones: 800-523-5947; 800-492-2512 (PA only)
Robert L. Toner, pres.
Michael E. Greninger, sales rep.
Philip Young, sales rep.
B. J. Toner, sales rep.
Greg Winner, sales rep.
Fred Godwin, sales rep.
George Freeman, sales rep.
Louis G. Aurely, sales rep.
Full line CATV equipment distribution specializing in high technology products & computer billing systems.

TORPEY CONTROLS

98-2220 Midland Ave.
Scarborough, Ont. M1P 3E6
Canada
Phone: 416-298-7788
Fax: 416-298-7789
Telex: 06-986766 TOR
R. Torpey, pres.
Manufacturer of master clock systems, digital and analog clocks & timers, central temperature systems.

TOSHIBA CORP.

(I. E. OEM Division)
9740 Irvine Blvd.
Irvine, CA 92718
Phone: 714-583-3000
Corporate Headquarters:
JAPAN: 1-1 Shibaura 1 Chome, Minato-Ku, Tokyo, 105

TOWNSEND BROADCAST SYSTEMS INC.

RF Systems:
79 Mainline Dr.
Westfield, MA 01085
Phone: 413-568-9581
Fax: 413-562-7284
TWX: 710-356-1521
Howard G. McClure, pres. & gen. mgr.
Robert J. Anderman, v.p., mktg.
D. A. Forbes, dir., studio systems

Studio Systems:

AUSTIN, TX 78758: 8222 Jamestown Dr.
Phone: 800-531-5232
Manufactures & distributes full line of VHF & UHF transmitters, translators (LPTV, ITFS, MDS, TVROs), transmitter accessory equipment, field engineering, custom engineering services. Complete television studio facilities engineering and construction; video automation equipment for station breaks and ad insertion.

TRACOR INC.

(Industrial Instruments Div.)
6500 Tracor Lane
Bldg. 27-6
Austin, TX 78725-2100
Phones: 512-929-2185; 512-929-2051
Fax: 512-929-2747
TWX: 910-874-1366
M. C. Baird, pres.
W. R. Murphy, v.p.
W. Hoover, sales mgr.
E. A. Moody, advertising mgr.
Manufacturer of test & measurement equipment.

TRANSFORMATIONS

Five Moulton St.
Portland, ME 04101
Phone: 207-774-1106
Tom Bryand, pres.
Dan Hutchins, v.p.
3-D workstations for designers, artists & illustrators.

TRANS-LUX CORP.

110 Richards Ave.
Norwalk, CT 06854
Phone: 203-853-4321
Fax: 203-853-4321 ext. 670
Telex: 965-863
TWX: 710-468-0241
Richard Brandt, chmn., pres. & chief exec. officer
Robert Belger, v.p., sales & mktg.
Robert Budd, v.p., U.S. sales
Andrew Kantra, dir., mktg.
Ellen Pendergast, mgr., advertising & public relations
Manufacturer of LED displays & telecommunications terminals for the brokerage industry & the general signage marketplace, facsimile equipment & teleprinters for telex, TWX & other telecommunications services.

TRANSMISSION STRUCTURES LIMITED

227 S. Vann
Box 907
Vinita, OK 74301
Phone: 918-256-7883
Fax: 918-256-2558
Telex: 9102400840
TWX: 62948370
Richard R. Bell, pres.
Tom Snow, v.p.
George Bohl, v.p., operations
Designs, engineers & manufactures broadcast towers for TV, FM, AM, microwave, cellular, two-way & cable.

TRANS-USA CORP.

7G Joanna Court
East Brunswick, NJ 08816
Phone: 201-254-3020
Fax: 201-254-6606
Li Liaw, pres.
Stephen E. Kovacs, sales mgr.
Manufacturer of matching transformers, splitters, directional taps, wall plates, drop connectors, attenuators, apartment amplifiers, converters, poleline hardware, video, audio & some computer accessories.

TREISE ENGINEERING INC.

1941 First St.
San Fernando, CA 91340
Phone: 818-365-3124
Fax: 818-361-8019
Thomas C. Treise, pres.
Color and b/w continuous lab processors, accessory equipment, modifying & updating equipment.

TRI-EX TOWER CORP.

7182 Rasmussen Ave.
Visalia, CA 93291
Phone: 209-651-2171
Fax: 209-651-1937
TWX: 910-377-3481
Edward A. Marue, pres.
Robert Vargas, exec. v.p.
Gary Peters, sales
Self-supporting & guyed microwave towers, crank-up, portable towers, mobile towers, telescoping towers & trailer systems.

TRILOGY COMMUNICATIONS

2910 Hwy. 80 E
Pearl, MS 39208
Phones: 601-932-4461; 800-874-5649
Fax: 601-939-6637
Stephen Hallock, pres.
Shinn Lee, v.p.
John Kaye, v.p., manufacturing/engineering
William Kloss, national sales mgr.
Manufacturer & supplier of coaxial cable, drop cable & plenum cables.

TRIMM INC.

400 W. Lake St.
Box 489
Libertyville, IL 60048
Phone: 708-362-3700

Fax: 708-680-3888
Telex: 728452
G. Wallace Newton, pres.
Walter Newton, v.p.
Harry Lewis, mgr., sales & mktg.
Karen Koch, customer service
Manufacturer of telecommunication equipment, audio/video patch panels, plugs, jacks, patch cords, terminal blocks, fuse panels, etc.

TRIMOUNT CORP.

22 Rte. 46 E
Fairfield, NJ 07009
Phone: 201-239-2266

TRIPLE C COMMUNICATIONS

RR One
Box 21
New Virginia, IA 50210
Phone: 515-342-6205
Bob Couchman, pres., owner
Carolyn Little, v.p., owner
MDUs, wiring & residential installation.

TRIPLE CROWN ELECTRONICS INC.

4560 Fieldgate Dr.
Mississauga, Ont. L4W 3W6
Canada
Phone: 416-629-1111
Fax: 416-629-1115
Telex: 06-960-456
Charles J. Evans, pres.
Karl Poirier, v.p., corporate development
Fred Ayiotis, administration
Brian Ward, dir. of mktg.
David Nolan, mktg. mgr.
Manufacturers of indoor & outdoor CATV amplifiers, processors, modulators, satellite receivers, pre-racked headends, low power TV broadcast & addressable pay-per-view equipment.

TRIPLETT CORP.

One Triplett Dr.
Bluffton, OH 45817
Phones: 419-358-5015; 800-874-7538
Warren J. Hess, pres.
Dan DeLong, v.p.
Joel Weldy, national sales
Jull Stumpp, advertising mgr.
Electrical panel meters, electrical & electronic test equipment, digital v-o-m.

TROJAN BATTERY CO.

12380 Clark St.
Santa Fe Springs, CA 90670
Phones: 213-946-8381; 800-423-6569 (outside CA)
Fax: 213-941-6038
Telex: 754587
Dick Bower

TROMPETER ELECTRONICS INC.

31186 La Baya Dr.
Box 5069
Westlake Village, CA 91359-5069
Phone: 818-707-2020
Fax: 818-706-1040
TWX: 910-494-1210
J. T. Roling, gen. mgr.
Hap Gladish, national sales mgr.
T. Hunter, engineering
R. Gaines, purchasing
Dave Nerone, advertising mgr.
Paul D. Cox, sales administration
Manufacturer of coax cables & assemblies, connectors, patching equipment, plugs & systems.

TRW RF DEVICES DIVISION

14520 Aviation Blvd.
Lawndale, CA 90260
Phone: 213-536-0888
Fax: 213-643-7069
Telex: 67-7148
TWX: 910-325-6206
Fred Sturm, gen. mgr.
Matt Hartwig, CATV sales mgr.

Bob Hunter, mktg. mgr.
Dan Brayton, products & technology mgr.
Broadband hybrid amplifier modules, feed forward amplifiers, power doubler amplifiers, return amplifiers, discrete transistors for mainline, line extender, apartment house MATV applications & TV transmitters.

TSM (TOTAL SPECTRUM MANUFACTURING) INC.

709 Executive Blvd.
Valley Cottage, NY 10989
Phone: 914-268-0100
Camera automation systems.

T.V.C. SUPPLY CO. INC.

1746 E. Chocolate Ave.
Hershey, PA 17033
Phones: 717-533-4982; 800-233-2147;
800-482-2398 (PA only)
Fax: 717-533-6592
A. Jack Clegg, chmn. & chief exec. officer
Robert W. Ackerman, pres.
James R. Manari, sales mgr.
Carl Richard, sales engineer, IL, IN, KY, MI, TN
Kim Sanford, sales engineer, FL, GA, NC, PA, SC, VA, WV
Andy White, sales engineer, NY, OH, western PA
Dan Monaghan, sales engineer, New England, DE, MD, NJ, NY, PA

Branch Office:

SAN CLEMENTE, CA 92672: Horizon Cable Supply, 1021 Calle Recodo. Phone: 714-381-2011
Suppliers of full line of CATV, pay TV, MATV equipment including TVROs, headends, distribution electronics, cable, strand & lashing wire, taps, actives & passives, drop materials, connectors, poleline hardware, set-top converters, drop cable, tools, test equipment, modulators, pedestals, water-proofing & underground materials.

TV DECISIONS

1819 Peachtree St. NE
Suite 707
Atlanta, GA 30309
Phone: 404-355-0100
Bill Goodwyn, national accounts mgr.
Dennis C. Campo, national mktg. dir.
Cable advertising sales program for local availabilities; customized electronic listings.

TVI

5426 Fair Ave.
North Hollywood, CA 91601-2721
Phone: 818-769-0928
Fax: 1-818-769-0627
Broadcast studio equipment; sales & rentals.

TWR LIGHTING INC.

1630 Elmview
Box 55606
Houston, TX 77080
Phone: 713-973-6904
George A. Jackson, pres.
Jack Byers, v.p.
Mike Elledge, v.p.
Beth Malek, sales
Manufacturer of lighting equipment, beacons, obstruction lights & controllers.

ULTIMATE CORP.

18607 Topham St.
Reseda, CA 91335
Phone: 818-345-5525
Fax: 818-344-7053
Telex: 662-453 ULTIMATTE RSDA
Paul Vlahos, pres.
Mary Zaller, sales mgr.
Richard Patterson, dir., mktg.
David Fellinger, chief engineer
Manufacturer of video compositing devices & computerized tripod heads.

ULTRA AUDIO PIXTEC

Box 921
Beverly Hills, CA 90213
Phone: 213-651-5563
L. D. Mazzini, pres.
Oliver Berliner, v.p. & sales mgr.
Monophonic & stereophonic mixer-amplifiers for broadcasters & recordists, theatrical lighting control systems, printed-circuit remote-controlled preamplifiers, equalizers, networks & line amplifiers, interfone systems, cable & circuit testers, panning amplifiers, reverberation devices, alphanumeric readouts for telecasting, TV studio waveform monitors, pulsecross video monitors, vectorscopes, TV titlers & prompters, chroma keyers, etc.

UNOERGROUND EQUIPMENT & SUPPLY

10006 Airline Dr.
Houston, TX 77037
Phone: 713-448-8444
Bill C. Edwards, pres.
Mark A. Edwards, v.p.
Manufactures, sells, services & rents road boring equipment.

UNGERMAN BASS INC.

1700 Ocean Ave.
Ronkonkoma, NY 11779
Phone: 516-981-4400
Ralph Ungerman, pres.
Digital data modems for 2-way broadband coaxial cable, monitor, control & data systems.

UNICOL PRODUCTS INC.

74 Fourth St.
New Rochelle, NY 10801
Phone: 914-636-7775

UNION CONNECTOR CO. INC.

300 Babylon Turnpike
Box H
Roosevelt, NY 11575
Phone: 516-623-7461
Fax: 516-623-7475
Electrical distribution & lighting control systems.

UNI-SET CORP.

449 Ave. A
Rochester, NY 14621
Phone: 716-544-3820
Fax: 716-544-1110
Ronald D. Kniffin, pres.
Studio cabinetry & modular studio settings.

UNITED AD LABEL CO. INC.

650 Columbia St.
Box 2216
Brea, CA 92622
Phones: 714-990-2700; 800-992-5755
(business office); 800-423-4643 (orders)
Fax: 714-990-0658
Patrick L. Bums, pres.
Gary Harmon, v.p., mktg.
Carolyn Uyeda, product mgr.
Custom-printed & blank labels for audio-video equipment.

UNITED MEDIA

4771 E. Hunter
Anaheim, CA 92807
Phone: 714-777-4510
Fax: 714-777-2434
Telex: 4972400 UMI AWA
Robert Ricci, sales
Post production including computerized electronic video editors, multi-tasking series, time-code generators & character inserters.

UNITED RECORDING ELECTRONICS INDUSTRIES

8460 San Fernando Rd.
Sun Valley, CA 91352
Phone: 818-767-1000
Telex: 65-1389
Brad Plunkett, exec. v.p.

Ray Combs, sr. v.p.
Audio signal processing equipment.

UNITED RESEARCH LABORATORY CORP.

681 Fifth Ave.
New York, NY 10022
Phone: 212-751-4663
George Adams, pres.
Anita Adams, v.p. & treas.
Lee Rand, sales mgr.

Showroom & Service:

NEW YORK, NY 10022: 16 East 52nd St.
Low distortion audio oscillators, conversion amplifiers for tube-type recorders, replacement parts for recorders, pinch rollers for tape recorders, cartridge & video machines, magnetic tape & accessories.

UNITED ROPEWORKS USA INC.

151 Commerce Dr.
Montgomeryville, PA 18914
Phone: 215-368-6611
Tower guys.

UREI

8500 Balboa Blvd.
Northridge, CA 91329
Phone: 818-893-8411
Fax: 818-893-3639
Ronald Means, pres.
Ken Lopez, v.p., sales
Mark Gander, v.p., mktg.
Rita Veix, mktg. services coordinator
Loudspeakers, signal processing equipment & amplifiers.

US TAPE & LABEL CORP.

1561 Fairview Ave.
St. Louis, MO 63132
Phone: 314-423-4411
Printing of pressure-sensitive labels.

UTAH SCIENTIFIC INC.

1685 West 2200 South
Salt Lake City, UT 84119
Phones: 801-973-6840; 800-453-8782
Fax: 801-973-0255
Telex: 269-916
TWX: 910-925-4037
Lyle O. Keys, chmn.
Carl Champagne, pres.
Dave Spindle, v.p.
C. Gary LaMunyan, dir., sales
Tom Harmon, southeast regional sales mgr.
Dan Antonellis, northeast regional sales mgr.
Steve Weaver, international sales mgr.
Scott Bosen, dir., mktg.
Manufacturer of audio & video routing switches, master control & automation systems, machine control, audio & video distribution amplifiers & color correctors.

UTE MICROWAVE INC.

3500 Sunset Ave.
Asbury Park, NJ 07712
Phone: 201-922-1009
Fax: 201-922-0848
Telex: 132-469
Lennart H. Nilson, v.p. & gen. mgr.
Reinhard D. Baars, chief engineer
Circulators, isolators, filters, microwave assemblies.

UTILITY BODY CO.

901 Gilman St.
Berkeley, CA 94710
Phone: 415-524-9333
Jack Podlesak, pres.
Esther Podlesak, v.p.
Jim Young, gen. sales
Bill Thomas, gen. mktg.

Other Offices:

COMMERCE, CA 90040: 7405 E. Slauson Ave.
Phone: 216-685-6830

HONOLULU, HI 96801: Box 4319. Phone: 808-988-6146

Manufacturer of truck tool bodies & electric/hydraulic personnel booms & derricks.

UTILITY TOWER CO.

3200 N.W. 38th St.
Box 12369
Oklahoma City, OK 73157
Phone: 405-946-5551
Fax: 405-947-8466
G. Nelson, pres.
Joe James, production mgr. & sales
Reggie Wright, engineering & sales
Fabricators, suppliers & erectors of towers (UHF, VHF & CATV), AM-FM two-way microwave; installation of antennas, coaxial line, wave guide & accessories.

VALLEY INTERNATIONAL INC.

2817 Erica Place
Box 40306
Nashville, TN 37204
Phone: 615-383-4737
Fax: 615-269-5441
Norman Baker, pres.
Tammy Webb, v.p., finance & administration
Jason Dunaway, engineering dir.
Jon Bosaw, mgr., sales
Manufacturer of processing equipment, amplifiers, equalizers, audio processing equipment.

VALMONT INDUSTRIES INC.

W. Highway 275
Valley, NE 68064
Phone: 402-359-2201
Fax: 402-359-4025
William F. Welsh II, chief exec. officer
Gary L. Cavey, v.p., ICPD mktg.
Larry D. Hibler, mgr., communication products
Tom Kyle, regional sales mgr.
E. John Horacek, regional sales mgr.
Design & fabrication of steel tapered tubular poles, steel lattice free standing towers & steel lattice guyed towers.

VANGUARD PLASTICS

2211 N. 38th St.
Tampa, FL 33605
Phone: 813-242-4211
Fax: 813-248-2232
Keith Swinehart II, pres.
Dinah Swinehart, business mgr.
Robert Boatwright, inside sales
Manufacturer of polyethylene innerduct & conduit for fiber optic cable.

VARIAN TVT

(Div. of Varian Associates Inc.)
Box 270879
Dallas, TX 75227-0879
Phones: 214-381-7161; 214-388-9429
Fax: 214-381-4686
Telex: 73-398
John Wills, pres. & gen. mgr.
Robert J. Anderman, mgr., business operations
Jim Rogers, area sales mgr.
G. Douglas Henderson, area sales mgr.
Joseph J. Nigro, area sale mgr.
B. J. Culbertson, customer service supervisor
Ben Endow, customer service
Brian Akhurst, mktg.
Manufacturer of UHF-TV transmitters, FM transmitters, sound-in-sync equipment; sales, service & installation.

VAUGHN COMMUNICATIONS GROUP

7951 Computer Ave. S
Minneapolis, MN 55435
Phones: 612-832-3100; 612-832-3232
Fax: 612-832-3179
Kenneth E. Nicholls, pres.
Jon Bormann, v.p., audio sales
Donald Drapeau, v.p. & duplication mgr.
John Orbison, mgr., equipment sales

Manufacturers & Suppliers

Dave Swanson, service mgr.
Michelle Sahlin, corporate mktg. coordinator
Joe Renaux, installations mgr.

Branch Offices:
DAVENPORT, IA. Phone: 319-322-1525. John Heidemann, mgr.

MILWAUKEE, WI. Phone: 414-276-6511. Tim Houselog, mgr.

PHOENIX, AZ. Phone: 602-437-5344. Jim Lawson, duplication mgr.

TAMPA, FL. Phone: 813-887-3141. Ric Everett, mgr.
Full service audio/video dealer providing equipment sales, service, rental, systems design, installation & videotape duplication to professional broadcast audio/video users.

VEAM
(Division of Litton Systems Inc.)
100 New Wood Rd.
Watertown, CT 06795
Phone: 203-274-9681
Fax: 203-274-4963
TWX: 710-477-0039

A. J. Bernardini, pres.
C. L. Zagar, v.p. & dir., operations
Manufacturer of electrical multipin cylindrical connectors, high-voltage & coaxial types, cable assemblies; fiber optics connectors & cable assemblies.

VECTOR TECHNOLOGY INC.
203 Airport Rd.
Doylestown, PA 18901
Phone: 215-348-4100
Fax: 215-348-3167
Telex: 910-250-3310 VECTOR UQ
Melvyn Lieberman, pres.
Kurt Gorman, dir., engineering
Kathryn Gelhard, controller
Manufacturer of AM & FM transmitters, antenna tuning & phasing equipment, traps, filters, duplexers, triplexers, transmitter combiners, dummy loads, RF components.

VEGA
(A Mark IV Co.)
9900 Baldwin Place
El Monte, CA 91731-2204
Phones: 818-442-0782; 800-877-1771
Fax: 818-444-1342
TWX: 910-587-3539
Gary J. Stanfill, pres.
Kenneth M. Bourne, dir., mktg.
Paul Baughman, national sales mgr., wireless
Gene Johnson, national sales mgr., signaling
Manufacturer of remote control & alarm/status-monitoring systems, tone signaling equipment, wireless microphones & wireless intercom systems.

VERMEER MANUFACTURING CO.
New Sharon Rd.
Box 200
Pella, IA 50219
Phone: 515-628-3141
Fax: 515-628-3614
Telex: 478-309
Robert Vermeer, chmn.
Mary Andringa, pres.
Lyle W. Borg, v.p., sales & mktg.
Arlie Vander Hoek, v.p., manufacturing
Steve Van Dusseldorf, v.p., finance
Paul Young, v.p., engineering
Paul Hugen, industrial sales mgr.
Manufacturer of trenchers, backhoes, vibratory plows, boring tools, concrete cutters, asphalt cutters, tree spaders, chippers, stump cutters.

VERSA-COUNT INC.
553 Lively Blvd.
Elk Grove Village, IL 60007
Phone: 312-593-0208
Fax: 312-593-0895

C-102

Alfred Williams, pres.
Jack M. Halleck, v.p.
Manufacturer of TV & FM broadcast equipment, audio amplifiers & data receivers; consultants.

VERSATECH INDUSTRIES INC.
14750 S. Grant St.
Bixby, OK 74008
Phone: 918-366-7400
Gene B. Randall Jr., pres.
Manufactures custom routing switchers, broadcast equipment & satellite receivers.

VERTEX COMMUNICATIONS CORP.
2600 Longview St.
Box 1277
Kilgore, TX 75662
Phone: 214-984-0555
Fax: 214-984-1826
TWX: 910-860-5793
J. Rex Vardeman, pres.
A. Don Branum, sr. v.p.
Robert Scott, dir., domestic sales
William Anton, v.p., international sales
Helmut Schwarz, v.p., engineering
James Carter, v.p., finance
Manufacturer of satellite earth station antenna products including mobile/transportable & fixed antennas, servo controllers, deicers, interfacility links for antennas; installation & civil works services.

VERTIGO SYSTEMS INTERNATIONAL INC.
28 Dartmouth Place
Danville, CA 94526
Phone: 415-838-0798
Fax: 415-838-0812
Fred Daniels, pres.
Paul Wagschal, chief operating officer
Michael Parker, v.p.
Sheila Ross, dir., sales

Corporate Office:
VANCOUVER, B.C. V6B 1S5: 119 W. Pender St. Phone: 604-682-0966
Manufacturer of computer systems & accessories.

VICON INDUSTRIES INC.
525 Broad Hollow Rd.
Melville, NY 11747
Phones: 516-293-2200; 800-645-9116
Fax: 516-293-2627
Telex: 144581
Donald N. Horn, pres. & chief exec. officer
Arthur V. Wallace, exec. v.p.
Adam Richard, v.p., international sales
Peter Horn, sr. v.p., engineering
Richard Perna, sr. v.p., operations
Kenneth Darby, sr. v.p., finance
Ronald Teixeira, sr. v.p., mktg.
Lawrence Russo, v.p., materials
Donald Heckel, v.p., domestic sales
Manufactures pan/tilt & scanner camera positioning devices, manual & automatic video switchers, indoor & outdoor camera enclosures, mounting equipment, remote controls for pan/tilt, lens & scanners, digital & microprocessor-based video control equipment, consoles, fixed focal & motorized zoom lenses; b&w & color video cameras & monitors, time-lapse videocassette recorders, video signal equipment, etc.

VIDEO ACCESSORY CORP.
2450 Central Ave.
Suite H
Boulder, CO 80301
Phones: 800-821-0426; 303-443-4950
Norman Baer, chief exec. officer
Jack Baird, pres.
Carolyn Tremer, v.p., sales & mktg.
Manufacturer of color bar generators, sync generators, video line isolators, distribution amplifiers, video & audio presence detectors & switches.

VIDE ASSOCIATES LABS INC.
4926 Spicewood Springs Rd.
Austin, TX 78759
Phone: 512-346-5781
Fax: 512-346-9407
Telex: 9102405564 V A LABS UQ
Henry Mistrot, pres.
Ann Jarrett, v.p.
Barbara Graham, sales & mktg. dir.
Manufacturer of genlocked & encoded PC/XT/AT graphics overlay slot cards.

VIDEO BRDKERS
3214 Wharton Way
Mississauga, Ont. L4X 2C1
Canada
Phone: 416-624-4551
Fax: 305-851-7497
Used broadcast equipment.

VIDED DATA SYSTEMS
(Sterling Television Presentations Inc.)
30 Oser Ave.
Hauppauge, NY 11788-2001
Phone: 516-231-4400
Fax: 516-435-4544
William Leventer, pres.
Stephen Seiden, v.p., mktg.
Manufactures single or multichannel automated information systems capable of providing, to one or more sites, classified ads, news, weather, program guides, etc. File management & 7-day advance programming with real time control. Character generators for TV titling & automatic display of newswires, stocktickers & locally originated messages, weather systems, information systems & computer interface data display systems.

VIDEO DESIGN PRO
749 Carver Rd.
Las Cruces, NM 88005
Phone: 505-524-8959
Fax: 505-524-9669
Walter P. Black, pres.

VIDEO INTERNATIONAL
1280 Sunrise Hwy.
Copiague, NY 11726
Phone: 516-842-1815
Fax: 516-957-5116
Telex: 645537
Gerhard Freitag, pres.
Bernd Bressel, mgr., mktg. & sales
Digital standard converters, decoders & TBCs.

VIDEOLAB
1978-B Del Amo Blvd.
Torrance, CA 90501
Phones: 213-618-9046; 800-548-4466
Fax: 213-618-9145
Tom Anderson, pres.
Produce time code retrofit kits for 3/4-inch VTRs & 3/4-inch VTR control interface cards.

VIDEOMEDIA
211 Weddell Dr.
Sunnyvale, CA 94089
Phone: 408-745-1700
Fax: 408-745-6721
Telex: 294530 VMEDUR
Richard Dorsa, pres.
Bill Stickney, v.p.
Stan Sult, national product mgr.
Manufacturer of computerized editing equipment & station automation systems.

VIDEO OPERATIONS SERVICES INC.
745 Fifth Ave.
Suite 405
New York, NY 10022
Phone: 212-421-9870
Joseph H. Beck, v.p.
Two-way communication services for CATV & MATV systems. Services include pay TV on per-usage basis, home shopping, burglar & fire alarm monitoring, political & non-political

polling, network & program ratings, etc.

VIDED PROTECTION CO.
Box 1131
Grand Rapids, MI 49501
Phone: 800-722-9010
Soft body armor protection for news photographers.

VIDED SERVICES UNLIMITED
2720 E. Thomas Bldg. A
Phoenix, AZ 85016
Phone: 602-224-6162

THE VIDED TAPE CO. (VTC)
10545 Burbank Blvd.
North Hollywood, CA 91601
Phone: 818-985-1666
Fax: 818-985-0614
TWX: 910-499-1471
Jack Mauck, v.p. & gen. mgr.
Mary McEvers, mgr., syndication service
Videotape duplication/distribution, worldwide standards conversion & full satellite services. Film cleaning & film to tape transfers.

VIDEOTEK INC.
243 Shoemaker Rd.
Pottstown, PA 19464
Phone: 215-327-2292
Fax: 215-327-9295
TWX: 710-653-0125
Philip G. Steyaert, pres.
Peter H. Choi, v.p.
Eric A. Wahlberg, mktg. mgr.
Manufacturer of monitors, amplifiers, routing switchers, production switchers, sync generator/timing equipment, demodulators, frame synchronizers.

VIDEOTELECOM
1041 N. Highland Ave.
Hollywood, CA 90038
Phone: 213-856-5300
Eddie Barber, pres.
Jeanine Ford, v.p.
Manufactures & distributes booms & offers video production services.

VIEWSONICS INC.
170 Eileen Way
Syosset, NY 11791
Phones: 516-921-7080; 800-645-7600
Fax: 516-921-2084
Abram Ackerman, pres.
Cynthia Brown, sales/mktg.
Manufacturers of amplifiers, apartment security boxes, locking systems, isolators, equalizers, high pass, high/low pass & FM band pass filters, TV/FM active splitters, broadband/LAN headed products, oscillators, distribution box organizers, drop materials, installation plastics, security enclosure locking kits, pole line hardware, digital multimeters, meter bags, TV bags, crimp tools & other CATV installation tools & equipment.

VIKING CASES
10480 Oak St. NE
St. Petersburg, FL 33716
Phone: 813-577-1216
Fax: 813-577-2082
Arthur W. Stemler, pres.
Bruce Stemler, v.p.
Bill Strickland, v.p., sales
Shipping & carrying cases for broadcast equipment.

VINTEN BROADCAST INC.
275-C Marcus Blvd.
Hauppauge, NY 11788-2001
Phone: 516-273-9750
Fax: 516-273-9759
Telex: 640470
Jim Wolfe, national mktg. & sales mgr.
Robert M. Polan, product mgr.
Greg Reilman, west coast sales mgr.

Branch Office:

SUN VALLEY, CA 91352-4022: 8115-B
Clybourn Ave. Phone: 818-767-0306. Telex:
182686. Fax: 818-767-0772
Manufacturer & distributor of camera mount-
ing & support equipment & digital remote
camera control systems.

VITAL INDUSTRIES

3700 N.E. 53rd Ave.
Vital Industrial Park
Gainesville, FL 32609
Phone: 904-378-1581
Fax: 904-378-5320
Ropen Nalbandian, pres.
Linda Buickel, v.p., sales
Norman White, dir., engineering
Manufacturer of terminal equipment & video
systems, switching, digital video effects, TV
automation.

WALDON/UEC

201 W. Oklahoma Ave.
Fairview, OK 73737
Phone: 405-227-3711
Fax: 405-227-2165
Eldred Lee, gen. mgr.
James L. Whitlock Jr., v.p., sales & mktg.
Ron Rowland, national sales mgr.
Dave Dlesselhurst, sales coordinator
Bill McDowell, controller
Sherry Graham, sales secy.
One-man aerial lifts.

WALTON TOWERS INC.

RD No. 1
Box 148-B
Hershey, PA 17033
Phone: 717-533-3635
Fax: 717-534-2798
Donald B. Hearn, pres.
Blair Hearn, v.p.
Paul A. Light, gen. mgr., sales & mktg.
Sells, erects & maintains communication
towers & accessories.

WARD-BECK SYSTEMS LTD.

841 Progress Ave.
Scarborough, Ont. M1H 2X4
Canada
Phone: 416-438-8550
Fax: 416-438-3865
Telex: 065-25399
Ronald W. Ward, pres.
Rodger K. Beck, v.p.
Eugene L. Johnson, sales engineer
Arthur A. Schubert Jr., dir., engineering
William McFadden, sales rep. (Danvers, MA)
Duke McLane, sales rep. (Dallas, TX)
Manufactures audio mixing consoles & inter-
communications systems for radio &
television.

WAVEFRONT TECHNOLOGIES INC.

530 E. Montecito St.
Santa Barbara, CA 93103
Phone: 805-962-8117
Fax: 805-963-0410
Larry S. Barels, chmn. & chief exec. officer
Harold (Bud) Enright, pres.
Bill Kovacs, v.p., research & development
Douglas Crawford, business development
Ward Davidson, sales
Lani Ridley, national accounts
Gary J. Stump, mktg.
Manufactures imaging software.

WAVETEK RF PRODUCTS INC.

5808 Churchman Bypass
Indianapolis, IN 46203-6109
Phones: 317-788-9351; 800-622-5515 (sales);
800-851-1198 (product service)
Fax: 317-788-5999
Telex: 684-2041 WAVTK UW
C. Frederick Schnert, pres. & chief exec.
officer
Larry Dolan, v.p., mktg. & sales
Jim Connors, national sales mgr.

Ray Sokola, communications business unit
mgr.
Michael K. Berry, broadband product mktg.
mgr.
Manufacturer of CATV system & bench sweep
test equipment, signal level meters, system
analyzers, leakage detection/measurement,
broadband LAN test equipment & synthesiz-
ed signal generators.

WEATHER SCAN INC.

Loop 132 & Hwy. 79
Olney, TX 76374
Phones: 817-564-5688; 817-564-2390
R. H. Tyler, pres.
Bill R. Tyler, v.p.
Time & weather scanning devices, CATV pro-
ducts; distributes cable equipment.

WEGENER COMMUNICATIONS INC.

11350 Technology Circle
Duluth, GA 30136
Phone: 404-623-0096
Fax: 404-623-0698
Telex: 54-3634
Ned L. Mountain, v.p., mktg.
Mickey Hudspeth, sales mgr.
Bob Payne, mgr., mktg. & broadcast
communications
Steve Fox, mgr., mktg., cable
Manufacturer & distributor of microwave &
satellite transmission systems, stereo pro-
cessors, tone decoders, automation control
systems, satellite video receivers, audio se-
curity equipment, data & teletext transmis-
sion equipment for satellite, microwave &
cable, broadcast TV stereo modulators and
demodulators for optical fiber, coaxial cable.

WEIRCLIFFE

2752 Walnut Ave.
Tustin, CA 92680
Phone: 714-838-8833
Fax: 714-838-9619
Telex: 910-333-8535
Roger L. Bailey, chmn. & chief exec. officer
Stuart J. Dunford, gen. mgr., U.S. operations
A. James (Jim) Owen, sales support
Manufacturer of wide range of magnetic
media degaussers including product for flo-
ppy disk, security strips, data reels, audio &
video tape & pancakes.

WELDONE TRADING CO. INC.

3285 Cavendish Blvd.
Suite 360
Montreal, Que. H4B 2L9
Canada
Phone: 514-486-2714
Fax: 514-486-3189
Murray Shenkman, pres. & gen. mgr.
Manufacturer of tower plastic cable clips;
plated, hardened, plated steel masonry nails;
pre-assembled, sized to fit all coaxial cables
& wire.

R. O. WERNER CO. INC.

Box 580
Greenville, PA 16125
Phone: 412-588-8600
Fax: 412-588-0315
Telex: 91-4407
Richard L. Werner, pres.
Donald M. Werner, sr. v.p., mktg.
J. G. Thiel, sales mgr., industrial & paint
R. D. Blakeman, sales mgr., industrial & wood
Manufacturer of aluminum, fiberglass & paint
ladders; aluminum stages & scaffolds.

WESTEC COMMUNICATIONS INC.

14405 N. Scottsdale Rd.
Scottsdale, AZ 85254
Phone: 602-948-4484
Fax: 602-998-8701
Gene A. Templeton

WESTERN TELE-COMMUNICATIONS INC.

Box 4117
Englewood, CO 80155
Phone: 303-796-9100
Fax: 303-721-5566
Telex: 45-4426
Larry E. Romrell, pres.
Chris C. Thomas, v.p., operations
Russell F. Johnson, v.p., engineering
Ben Summers, v.p., network development
Provides terrestrial microwave & satellite
communications services to TV networks,
broadcasters, cable systems & bulk band-
width & switched service for voice & data
services to the long distance telephone car-
rier market. Provides transportable uplink &
downlink services.

WESTERN TOWERS

324 W. 26th St.
San Angelo, TX 76901
Phone: 915-658-6539
W. L. Anderson, pres.
Daniel Anderson, v.p.
James Rosson, mktg.
Tower manufacturer & erector, log periodic
CATV receiving antennas.

WHEATSTONE CORP.

6720 VIP Parkway
Syracuse, NY 13211
Phone: 315-455-7740
Fax: 315-454-8104
Gary C. Snow, pres. & sales mgr.
Andrew Calvanese, v.p.
Michael Shane, dir., mktg.
Ramon Esparolini, sales mgr.
Tim Guhl, sales
Patty Bagshaw, sales
Manufacturers of professional audio equip-
ment for radio & television broadcast &
production.

WHEELIT INC.

440 Arco Dr.
Toledo, OH 43607
Phone: 800-523-7508

WHIRLWIND

100 Boxart St.
Rochester, NY 14612
Phone: 716-663-8820

WHITE SANDS CABLE CO. INC.

335 W. Melinda
Phoenix, AZ 85027
Phones: 602-581-0331; 602-581-2201
Fax: 602-582-2915
Homer E. Harmon, pres.
Kathryne Harmon, secy.-treas.
Manufactures CATV cable assemblies.

WIDE BAND ENGINEERING CO.

Box 21652
Phoenix, AZ 85036
Phone: 602-254-1570
S. Ticknor, pres.
M. G. Ticknor, secy.-treas.
Manufacturer of test instruments 1-900 MHz,
RF analyzers, comparators, amplifiers, im-
pedance bridges & converters, detectors,
directional couplers, RF switches.

WILLOUGHBY-FOWLER CO. INC.

Box 486
Richardson, TX 75080
Phone: 214-238-9427
M. Leon Willoughby, pres.
L. P. Fowler, v.p.

WILMORE ELECTRONICS CO. INC.

Box 1329
Hillsborough, NC 27278
Phone: 919-732-9351
Telex: 292617
J. L. Harris, sales & mktg. mgr.

Manufacturer of DC-to-AC inverters, standby
power sources, DC-to-DC converters, power
supplies.

H. WILSON CO.

555 W. Taft Dr.
South Holland, IL 60473
Phones: 312-338-5111; 800-342-5492
Fax: 312-210-2069
Harry Purnell Jr., v.p. & gen. mgr.
Kathy Lisek, administrative dir.
Manufacturers of mobile, welded or knock-
down TV tables, carts, video storage cabinets
& TV/monitor mounts.

WINDERS & GEIST

1821 Yolande Ave.
Box 83088
Lincoln, NE 68501
Phone: 402-474-3400
Fax: 402-474-4369
Joe C. Geist, pres.
Mark Geist, mktg. mgr.
Manufacturer of office safety products, cable
duct, electrical wiring units, static control
devices.

WINDSOR DISTRIBUTORS CO.

19 Freeman St.
Newark, NJ 07105
Phones: 201-344-5700; 800-645-9060
Fax: 201-344-3282
Barry Erenburg
Distributor of electronic components & semi-
conductors; buys excess inventory.

WINSTED CORP.

10901 Hampshire Ave. S
Minneapolis, MN 55438
Phones: 612-944-8557; 800-447-2257
Fax: 612-944-1546
Telex: 510-601-0887
C. E. Johnson, pres.
G. R. Hoska, v.p.
Randy Smith, sales
Manufacturer of modular editing consoles,
videotape & film storage systems, equipment
cabinets & racks, computer consoles.

WIREWORKS CORP.

380 Hillside Ave.
Hillside, NJ 07205
Phones: 201-686-7400; 800-624-0061;
800-235-9473 (NJ)
Fax: 201-686-0483
Gerald Krulawicz, pres.
Larry Williams, mktg. mgr.
Angela DiCicco, customer service mgr.
Manufacturer of audio & audio/video cabling
systems & components, microphone cable
testers, microphone multi-cable components
group.

WOLD COMMUNICATIONS INC.

3415 S. Sepulveda Blvd.
Suite 500
Los Angeles, CA 90034-6065
Phone: 213-390-5455
Fax: 213-398-4659
Telex: 472-0534 RWC II
TWX: 920-342-6977
Robert N. Wold, chmn.
David M. Connell, pres.
Charles F. Conaty, v.p., corporate services
Eliot Ullman, v.p. & controller
Gail Moore, dir., human resources

Atlantic Division:

NEW YORK, NY 10036: 45 W. 45th St.
Phone: 212-869-4575. Fax: 212-921-0301.
Thomas J. Bartunek, v.p. & gen. mgr.;
Carolyn K. Connerat, sales mgr.; Steve A.
Ludwig, v.p., engineering & operations

Pacific Division:

LOS ANGELES, CA 90028: 6290 Sunset Blvd.
Phone: 213-960-2204. Fax: 213-469-0868.

Manufacturers & Suppliers

Telex: 472-0116 WOLDTFC. Robert E. Wold, v.p. & gen. mgr.; Gene H. Deck, dir., engineering & operations

Wold Teletape:

LONG ISLAND CITY, NY 11101: 35-30 38th St. Phone: 718-392-9560. Fax: 718-392-7312. Angelo G. Picco, v.p. & gen. mgr., operations; Paula A. Manings, sales & service mgr. Complete satellite & terrestrial interconnection services for domestic & international television transmissions.

WOLF COACH INC.

Seven B St.
Auburn Industrial Park
Auburn, MA 01501
Phone: 508-791-1950
Fax: 508-799-2384
Richard F. Wolf, pres.
Mark Leonard, sales
Rex Reed, sales
Fabricator of vehicles & vehicle systems for broadcast industry; ENG, EFP & SNV; van to trailer.

WORLD TOWER CO. INC.

Paducah Rd.
Mayfield, KY 42066
Phone: 502-247-3642

WORLD VIDEO INC.

Box 117
Boyertown, PA 19512
Phone: 215-754-6700
John Koser, pres.
John A. Taylor III, v.p., mktg. & sales mgr. Manufacturer of broadcast & CCTV color monitors, color RF/video monitors, pulse measuring equipment, audio monitor/amplifiers, SCH verification modules.

WORLD WIDE BINGO INC.

8085 S. Chester
Suite 218
Englewood, CO 80112
Phone: 303-792-0090
Fax: 303-792-5609
Jack Hampton, pres.
Richard Ludvigsen, exec. v.p.
Radio, TV bingo programs & equipment; syndicated TV Bingo show.

WPS

(CATV Services Div.)
300 Piedmont
Suite 305
San Bruno, CA 94066

Phone: 415-871-5911
Rick Albert, pres.
Miles R. Okada, v.p.
Computerized subscriber billing, management & information systems.

WSI CORP.

41 North Rd.
Bedford, MA 01730
Phone: 617-275-5300
Fax: 617-275-4854
Telex: 95-1184 (domestic); TRT1741742 (international)
James Bardis, pres.
Steve Vandergrift, v.p., mktg.
Database providing weather information & graphics & flight planning services.

YAMASHITA ENGINEERING MFG. INC.

559-1 Funako
Atsugi-Shi, Kanagawa, 243
Japan
Fax: 0462-29-1944
Telex: 3872340
Phone: 0462-28-8692
T. Shinbashi, gen. mgr.

ZENITH ELECTRONICS CORP.

Cable Products Division
1000 Milwaukee Ave.
Glenview, IL 60025-2493
Phone: 312-391-7000
James Faust, pres., cable products div.
John Bowler, v.p., operations
Vito Brugliera, v.p., mktg.
Robert Cunningham, v.p., sales
John I. Taylor, dir., corporate public relations
Manufacturer of addressable CATV & STV decoders, IPPV systems (2-way addressable, ANI & store & forward), two-way interactive equipment, encoders, headend equipment, MTS stereo TV decoders, multifunction remote control, broadband local area network systems.

ZONAL LTD.

Holmethorpe Ave.
Redhill, Surrey, RH1
England
Telex: 946520
Phone: 0737-767171
A. Meise, managing dir.
Sam Hann, dir., sales
Manufacturers & suppliers of broadcast-quality audio tape, film & cassette products.

**“...the most
authoritative
source.”**

**Darrel Cunningham
General Manager
KHBS-TV
Fort Smith, AR**



Darrel is one of thousands of engineers, programmers, general managers and financial people who get and regularly use the **Television & Cable Factbook**.

Pictured above (*left*) with news director, Craig Cannon, Darrel told us, “ Since we got our *SKYLINK* satellite news gathering vehicle, we talk to TV stations all over the country.”

Darrel and Craig are two of the most important decision makers in our business because they can say, “*Yes, we’ll buy!*”

KHBS-TV is one of hundreds of stations that use the Factbook. In fact, more than 4.31 different decision-makers and influencers refer to each **Television & Cable Factbook** 10.18 times every month. In other words, 23,705 top-level executives

will see your advertising message more than 241,000 times monthly! Over 63% are in upper-level management, and 30% have mid-level management positions.

Your ad in the **Television & Cable Factbook** costs about the same as those placed in weeklies and monthlies. Yet a single ad will represent your company over and over all year long.

If you want to reach the men and women who can say “*Yes*” to you, plan now to have a space like this in next year’s book while good positions are still available. Contact Gene Edwards, Advertising Director, for our media kit which will have all the details on our rates, availabilities and research. It’s not too soon to be planning for your ad in our next volume!



Television & Cable Factbook

2115 Ward Court, NW • Washington, DC 20037 • 202-872-9200

93%

of people who use the Television & Cable Factbook are upper-level or mid-level managers.

The rest are clearly on the way up.


It surprised even us. Frankly, while we knew we had the best organized and the most widely used resource in the industry (*Multichannel News* survey), we lacked the specifics to back up our convictions. Then, a blind survey we conducted this past year showed that, on average, 4.31 different people use each **Television & Cable Factbook** more than 10.18 times each month. Put another way, 23,705 different decision-makers and influencers refer to this important tool over 241,000 times monthly! Over 63% are in upper-level management, and some 30% have mid-level management positions. Corporate managers, programmers, engineers, marketers and financial people had the job responsibilities that most often appeared in our study.

It's hard to imagine that an advertising message that will receive nearly 3 million impressions in the course of a year won't be seen by the people you want to sell your products and services. Where else can people get information and the names and numbers they need quickly, accurately, and in one place? Only the **Television & Cable Factbook** has

Grade A and B contour maps of every commercial station in the U.S. And if you think our *Buyer's Guide* isn't the first place they go to find the products they need each day, maybe you'd better ask some of the thousands of subscribers who write or call us each year to make sure their company is listed.

The **Television & Cable Factbook** is the primary source for information about the total industry. A single ad will be seen all year by the men and women who can say "Yes" when you ask them to buy.

If the **Television & Cable Factbook** isn't part of your advertising plan, it should be. Now is the time to be planning for next year's placement in the industry's most respected resource... with less waste circulation than any other publication in television and cable. For a media kit that contains rates, ad sizes, and details on the research we talked about, call or write Gene Edwards, Advertising Director. It's not too early to start planning for next year...while some good positions are still available!



Television & Cable Factbook

2115 Ward Court, NW • Washington, DC 20037 • 202-872-9200

Buyers Guide

that helps you find products faster!

Instructions

1. Turn to the yellow pages **Buyers Guide Product Index** to find an alphabetical listing of all products and services listed in the Buyers Guide. Following each entry is a Buyers Guide page reference number where a list of companies involved in that specific field can be found in the Buyers Guide.

Listed after the name of each product category is a product NUMBER that will help you find product categories even faster than before! This 8 digit number contains a PRIMARY number (the first 4 digits) followed by a SECONDARY number (the last 4 digits). The product numbers correspond exactly to those on the Buyers Guide Questionnaire (see following pages) sent to each company listed in the BUYERS GUIDE.

Listed at the top of each page is the PRIMARY product number to help guide you to the correct category.

— OR —

You can use the Buyers Guide Questionnaire (see following pages) to find the NUMBER assigned to a particular product and then find it by number within the Buyers Guide.

The Buyers Guide Questionnaire lists product categories IN THE SAME ORDER that the products are listed in the BUYERS GUIDE.

For example: 0020 is the product number for Amplifiers listed under 0110 Satellite Earth Stations. Using the PRIMARY number listed at the top of each page, find the 0100 section, then 0110 within it, then 0020 under that category.

2. Once you have found the product category you want and have found the company you want to contact, turn to the page number listed after the company name in the white pages section of the Factbook for detailed information concerning the company.

Key to Abbreviations

- (m) — manufacturer
- (r) — repair
- (d) — distributor
- (s) — service
- (p) — producer (i.e. film, etc.)

BUYERS GUIDE EXPLANATORY NOTES

The Television & Cable Factbook BUYERS GUIDE is divided into nine primary product categories based on product/service type. Each Primary Category begins a new section in the Buyers Guide. Companies are listed alphabetically under each category. Those appearing in bold type are paid BOLD-FACE BUYERS GUIDE advertisers*. All remaining entries are provided free as a service to non-advertising companies listed in the Factbook.

SUMMARY INDEX

<p>ANTENNAS, TOWERS & EQUIPMENT (0100) C-113 Satellite Earth Stations (0110) C-120</p> <hr/> <p>BROADCAST EQUIPMENT (0200) C-123 RF, Transmitting/Receiving Equipment (0210) C-123 Transmitters & Accessories (0220) C-127</p> <hr/> <p>CABLE EQUIPMENT & SUPPLIES (0300) C-131 Cablecasting Equipment & Accessories (0310) C-131 Construction Equipment & Materials (0320) C-132 Distribution Equipment (0330) C-133 Equipment Housing (0340) C-138 Headend Buildings & Equipment (0350) C-138 Security Equipment (0360) C-139 Transmission Lines & Accessories (0370) C-140 Two-Way Systems (0380) C-143</p> <hr/> <p>COMPUTER SYSTEMS & ACCESSORIES (0400) C-144</p> <hr/> <p>MDS/MICROWAVE EQUIPMENT & SUPPLIES (0500) C-146</p>		<p>SERVICES (0600) C-148 Program Production/Distribution/ Syndication (0610) C-170</p> <hr/> <p>STUDIO EQUIPMENT & SUPPLIES (0700) C-182 Audio Equipment (0710) C-182 Captioning Equipment (0720) C-195 Film Equipment (0730) C-195 Lighting & Power Equipment & Supplies (0740) C-197 Mobile Equipment & Supplies (0750) C-200 Studio Support Equipment (0760) C-202 Video Equipment & Supplies (0770) C-205</p> <hr/> <p>TEST & MEASUREMENT EQUIPMENT & SUPPLIES (0800) C-222</p> <hr/> <p>TOOLS & EQUIPMENT (0900) C-228</p> <hr/> <p>PRODUCT INDEX C-229</p>
---	--	--

* If your company is interested in placing display advertising or a **BOLD TYPE** listing (FREE to display advertisers) in the BUYERS GUIDE, contact Gene Edwards, Advertising Director for the Factbook at 202-872-9200.

**0100
ANTENNAS, TOWERS & EQUIPMENT**

0020 Amplifiers
 0040 Antenna Accessories
 0060 alignment systems, microwave
 0080 base insulators
 0100 baluns
 0120 current controllers
 0140 current meters
 0160 diplexers
 0180 dummy loads
 0200 earth terminal positioners
 0220 guy strain insulators
 0240 heater controls
 0260 ice warning systems installation services, antenna (see Services)
 0280 masts, ENG
 0300 phasing/branching systems
 0320 radomes
 0340 remote indicators
 0360 sampling systems
 0380 static drain resistors
 0400 telescoping masts
 0420 transfer switches
 0440 tuning units
 0460 VSWR units
 0480 waveguides
 0500 Antennas
 0520 receiving
 0540 earth terminal dishes
 0560 FM
 0580 MF
 0600 microwave
 0620 remote pickup
 0640 STL
 0660 UHF
 0680 VHF
 0700 transmitting
 0720 AM
 0740 AM directional systems
 0760 circularly polarized FM
 0780 circularly polarized TV
 0790 FM
 0800 microwave
 0820 microwave portable
 0840 remote for radio
 0860 STL
 0900 TV HP
 0920 TV UHF
 0940 TV VHF
 0960 Broadband Preampifiers
 0980 Carrier Generators
 1000 Converters
 1020 Demodulators
 1040 Emergency Alert Systems
 1060 Filters, Antenna
 1080 FM Processing Equipment
 1100 Interference Eliminators
 1120 Lightning Arrestors
 1140 Lightning Protection Systems
 1160 Lights, Tower
 1180 Messenger & Guying Wire
 1200 Modulators
 1220 Non-Duplication Switchers
 1240 Passive Reflectors
 1260 Pole Line Hardware
 1280 Poles & Crossarms
 1300 Processors & Switchers
 1320 Single Channel Preampifiers
 1340 Splitting & Mixing Networks
 1360 Standby Headend Power Supplies
 1380 Strip Amplifiers
 1400 Towers, Lights & Accessories
 1420 flashers
 1440 high intensity
 1460 guyed
 1480 hardware, construction equipment
 1500 isolation transformers
 1520 lamps, replacement
 1540 light failure alarms
 1560 light indicator panels
 1580 lighting

1600 masts
 1620 portable
 1640 self-supporting
 1660 Wire-Lashing
 1680 Wire-Strand
0110 Satellite Earth Stations
 0020 Amplifiers
 0040 Antennas
 0060 Automated Earth Station Receiver Systems
 0080 Common Carriers
 0100 Down Convertors
 0120 Low Noise Amplifiers
 0140 Multibeam Antennas
 0160 Portable Earth Stations
 0180 Preampifiers
 0200 Receivers
 0220 Receive-Only
 0240 Remote Control Equipment
 0245 SCPC demodulators
 0255 SCPC modulators
 0260 Transmit/Receive
 0280 Transportable

0200 BROADCAST EQUIPMENT

0210 RF, Transmitting/Receiving Equipment

0020 AM Phasing & Branching Systems
 0040 Amplifiers
 0060 clamping/equalizing
 0080 distribution
 0100 line drive
 0120 pulse distribution
 0140 RF-peak limiting
 0180 RF-power
 0180 video/audio distribution
 0200 Bridger Stations
 0220 Buzz Tone Eliminators
 0260 Coaxial Cable
 0360 Coils, RF
 0380 Communications Systems
 0400 microwave
 0420 multiplex
 0440 STL
 0480 TSL
 0480 Connectors
 0580 Earth Terminals
 0600 receive only
 0620 receive/transmit
 0640 FM Processors-FM Sub-Carrier Converters
 0660 Fiber Optic Fotors
 0680 Filters-Band Pass
 0700 Gaskets
 0720 RF
 0740 waveguide
 0760 Generators-SCA
 0780 Load Resistors, Coaxial
 0800 Multiplexers
 0820 Quartz Crystals
 0840 RF Power Equipment
 0860 AM exciters
 0880 AM stereo exciters amplifiers (see Audio Equipment)
 0920 attenuators
 0960 converters
 0980 diplexers
 1000 filters
 1020 FM exciters
 1040 loads
 1060 modulators
 1080 phasing networks
 1100 power dividers
 1120 power tubes
 1140 program subcarriers
 1160 stereo generators
 1180 switches
 1200 TV exciters
 1220 Receivers

1240 EBS
 1260 FM
 1280 receiver/generators
 1300 SCA
 1320 STL
 1340 time (WWW)
 1360 TSL
 1380 weather, VHF
 1500 Regulators, Voltage
 1510 Shipping cases
 1520 STV Systems
 1560 Slow Scan Transmitters, Receivers
 1580 Surge Protectors
 1600 Transformers
 1680 RF sampling
 1700 toroidal current
 1720 transformer video/data line isolation
 1820 Translators
 1840 UHF
 1860 VHF
 1880 Waveguides
 1900 circular
 1920 elliptical
 1940 rectangular

0220 Transmitters & Accessories

0020 Automated Remote Controls
 0040 Automation Controls & Systems ATS Systems
 0060 Capacitors
 0080 cavity
 0100 Coaxial Cable
 0120 Crystals
 0140 Diplexers
 0180 FM Processors-FM Sub-Carrier Converters
 0180 Gaskets-Waveguide
 0200 Heat Exchangers
 0220 Remote Control Systems
 0240 SCA Equipment
 0260 FM
 0280 terminals
 0300 TV
 0440 MATV Distribution Equipment
 0460 Transmission Lines
 0480 supervision systems
 0500 Transmitter Modulation Controllers
 0520 Transmitter Output Controls
 0540 Transmitters
 0560 AM
 0580 500 watts & under
 0600 500 watts & over, solid state
 0620 1,000 to 2,500 watts
 0640 5,000 to 7,500 watts
 0660 10,000 to 20,000 watts
 0680 over 20,000 watts
 0700 FM
 0720 500 watts & under
 0740 500 watts & over, solid state
 0760 1,000 to 2,500 watts
 0780 5,000 to 7,500 watts
 0800 10,000 to 20,000 watts
 0820 over 20,000 watts
 0860 shortwave
 0880 TV
 0900 UHF high power
 0920 UHF low power
 0940 VHF high power
 0960 VHF low power

0300 CABLE EQUIPMENT & SUPPLIES

0310 Cablecasting Equipment & Accessories

0020 Amplifiers-CARS Band
 0040 Cable & Accessories
 0060 assemblies
 0080 audio cable
 0090 cable-in-conduit
 0100 camera cable
 0120 coax, flexible

0140 connectors
 0160 fiber optic cable
 0180 heavy duty, ac/dc power
 0200 microphone cable
 0220 transmission lines, pressurized
 0240 Crystals
 0260 Pay TV Equipment
 0280 decoders
 0300 encoders
 0320 Pay-Per-View Systems
0320 Construction Equipment & Materials
 0020 Apartment Installation Equipment
 0040 flush-mount service cells
 0060 molding duct
 0080 multi-trap enclosures
 0100 pre-wire boxes
 0120 Cable Burial Equipment
 0140 Construction Tools & Equipment
 0160 Underground Boring Equipment

0330 Distribution Equipment

0020 AGC Units
 0040 Addressable Taps
 0060 Amplifiers
 0080 apartment
 0100 bridging
 0120 Attenuators
 0140 Buried Plant Accessories
 0160 Cable Clips
 0180 Cable Tuners
 0200 Coaxial Cable
 0220 Directional Couplers
 0240 Drop Connectors
 0260 Drop Equipment
 0280 one-way
 0300 two-way
 0320 Drop Grips
 0340 Equalizers
 0360 Line Extender Amplifiers
 0380 Matching Transformers
 0400 Modular Amplifier Stations
 0420 Power Couplers
 0440 Power Supplies
 0460 Set-top Converters
 0480 addressable
 0500 non-addressable
 0520 off-premise
 0540 Splitters
 0560 Standby Power Supplies
 0580 Sub-VHF Equipment & In-System Converters
 0600 Tap-Offs
 0620 Trunk Amplifiers
 0640 Two-Way & Special Equipment

0340 Equipment Housing

0020 Grade Level Housings
 0040 Meter Boxes-Electrical Pull Boxes
 0060 Pedestal Housings
 0080 Pre-Assembled
 0100 Underground, Flush-Mount Boxes
 0120 Valve Boxes-CATV Boxes

0350 Headend Buildings & Equipment

0040 Cable Management/Operating Systems
 0060 Equipment Buildings, Prefabricated
 0080 Headend Equipment
 0100 buildings
 0120 control units
 0140 equipment-turnkey systems
 0160 power supplies

0360 Security Equipment

0020 Converters & Scramblers
 0040 Decoders
 0060 Drop Security & Identification Equipment

PRODUCT CATEGORIES

- 0080 Filters
- 0100 Hardware
- 0120 identification devices
- 0140 taplocks
- 0160 Locks
- 0180 Parental Control Devices
- 0200 Pay Cable Systems
- 0220 Switches
- 0240 Traps
- 0260 Wall Plates

0370 Transmission Lines & Accessories

- 0020 Cable Sealant
- 0040 Coaxial Cable, Trunk & Feeder
- 0060 Coaxial Relays
- 0080 RF/IF sensing
- 0100 standard
- 0120 video sensing
- 0140 Connectors & Fittings
- 0160 foam dielectric
- 0180 optical fiber
- 0200 solid core
- 0220 Drop Cable
- 0240 Fiber Optic Equipment
- 0260 fotors
- 0280 transmission systems
- 0300 transmission links
- 0320 Optical Fiber Cable
- 0340 Pressurization Equipment
- 0360 Security Seals & Fasteners
- 0380 Special Applications Cable
- 0400 Splitters
- 0420 Taps
- 0440 aerial
- 0460 directional
- 0480 multitap
- 0500 pedestal
- 0520 Terminal Equipment
- 0540 service boxes
- 0560 exterior
- 0580 interior
- Test Equipment (see TEST & MEASUREMENT EQUIPMENT)
- 0600 Transmission Line Equipment
- 0620 line extenders
- 0640 splice shields
- Trunk & Feeder Cable (see Coaxial Cable in this category)

0380 Two-Way Systems

- 0020 Coaxial Relays
- 0040 RF/IF sensing
- 0060 standard
- 0100 RF Equipment-PTV Scramblers

0400 COMPUTER SYSTEMS & ACCESSORIES

- 0020 Computer Systems
- 0040 business/accounting
- 0060 broadcast mono
- 0080 modular
- 0100 broadcast stereo
- 0120 modular
- 0140 newsroom
- 0160 portable for remotes
- 0180 recording studio
- 0200 routing
- 0220 traffic/programming
- 0240 TV production
- 0260 weather
- 0280 Modems
- 0300 analog
- 0320 digital
- 0340 Software (see also SERVICES)
- 0360 prepackaged
- 0380 customized

0500 MDS/MICROWAVE EQUIPMENT & SUPPLIES

- 0010 Communications Systems
- 0020 Connectors

- 0040 Frequency Coordination Equipment
- 0060 MDS Equipment
- 0080 AML Systems
- 0100 downconverters
- 0120 MDS Systems
- 0140 Microwave Equipment
- 0160 airborne
- 0180 antennas
- 0200 central receivers
- 0220 downconverters
- 0240 feed systems
- 0260 filters
- 0280 intercity
- 0300 portable ENG
- 0320 preamplifiers
- 0340 radomes
- 0360 heated
- 0380 unheated
- 0400 receivers
- 0420 towers
- 0440 transceivers
- 0460 transmitters
- 0480 Microwave Subcarrier Equipment
- Microwave Test & Measurement Equipment (see TEST & MEASUREMENT EQUIPMENT)
- 0520 Power Meters
- 0540 Sweep Systems

0600 SERVICES

- 0020 Accounting
- 0040 Advertising
- 0050 cable advertising representatives
- 0060 cable interconnects
- 0080 Applications Preparation
- 0100 Appraisals
- 0120 Architectural/Acoustic Design & Construction
- 0130 Artists Representative
- 0140 Ascertainment
- 0160 Attorneys
- 0180 Audience Measurement
- 0190 Audience Research
- 0200 Audio Tape Editing
- 0220 Audio Post-Production
- 0240 Auditing
- 0260 Billing
- 0280 Brokerage
- 0283 cable systems
- 0286 media
- 0289 newspaper
- 0292 radio
- 0295 television
- 0300 Cabling & Wiring
- 0340 Calibration
- 0360 Computer
- 0380 Computer Software (see also COMPUTER SYSTEMS & ACCESSORIES)
- 0400 Construction
- 0420 apartment pre-wiring
- 0440 cable installation
- 0460 contractors
- 0480 contractors—aerial
- 0500 contractors—drop
- 0510 contractors—submarine cable installation
- 0520 contractors—underground
- 0540 enclosures
- 0560 satellite earth station installation
- 0570 supervision
- 0580 Consulting
- 0583 cable
- 0586 expert testimony
- 0589 radio
- 0592 telecommunications
- 0595 television
- 0600 Credit Agencies
- 0620 Database/Information Management
- 0640 Design Services, Two-Way Systems
- 0645 Divestitures
- 0660 Earth Station Site Selection
- 0670 Editing (see Videotape Editing and Audio Tape Editing in this category)
- 0700 Engineering
- 0720 Engineering Consulting
- 0740 Entertainment & Booking
- 0760 Equipment Rental
- 0780 Equipment Resale
- 0800 Facility Design & Engineering
- 0801 Feasibility Studies
- 0802 Film
- 0804 buyer
- 0805 distributor
- 0806 exporter
- 0808 handler for ad agency, stations, sponsors, etc.
- 0810 importer
- 0812 processor
- 0813 producer
- 0814 service—picking up for ad agency, stations, sponsors, etc.
- 0816 shipper for ad agency, stations, sponsors, etc.
- 0818 storage
- 0820 Film Laboratories
- 0840 Financial Services
- 0845 asset appraisals
- 0847 cost/benefit analysis
- 0850 debt & equity financing
- 0855 fair market valuations
- 0857 financial analysis
- 0860 financial consulting
- 0865 financial projections
- 0870 refinancing
- 0880 Franchising
- 0890 Importer of TV Film Series
- 0900 Insurance
- 0920 Investment Banking
- 0930 Laboratory Facilities
- 0940 Legal
- 0960 Licensing
- 0980 Maintenance
- 1000 AM equipment
- 1020 FM equipment
- 1040 microwave equipment
- 1060 tower equipment
- 1080 TV equipment
- 1100 Management
- 1120 Management Systems Consulting
- 1140 Market Research
- 1160 Marketing
- 1165 Mergers/Acquisitions
- 1180 Mobile Vehicle Construction
- 1200 Music Library
- 1250 Operations Analysis
- 1320 Personnel Recruiting/Search
- 1340 Production/Post-Production
- 1550 Projection Room
- 1560 Promotion
- 1570 Properties for Lease
- 1575 Public Relations
- 1600 Rate Research
- 1640 Recording Studios
- 1660 Research
- 1670 Sales Representative
- 1680 Satellite Time Brokers
- 1700 Satellite Transmission Brokers
- 1720 Satellite Distribution
- 1740 Set Design
- 1760 modular news, studio sets
- 1780 props, materials
- 1800 scenery construction
- 1820 scenery rigging
- 1840 Site Analysis
- 1880 Strand Mapping
- 1900 Studio Design
- 1910 Studio Facilities for Rent
- 1920 Studio Set Design
- 1940 Subscriber Promotion
- 1960 System Auditing
- 1980 System Design
- 2000 audio
- 2020 video
- 2040 Systems Management
- 2060 Systems Analysis
- 2080 Teleproduction
- 2110 TV Rights

- 2120 Tower Services
- 2140 Training
- 2150 Transcription
- 2160 Turnkey Construction
- 2180 Turnkey Installation
- 2200 Turnkey Studios
- 2220 Video Post-Production Facilities
- 2240 Video Equipment Refurbishing
- 2260 Video Cartridge Reloading
- 2280 Videotape Duplication
- 2300 Videotape Editing
- 2360 Wiring

0610 Production/Distribution/Syndication

- 0020 Animation
- 0040 News
- 0060 Program Guides
- 0080 Programming
- 0100 adult
- 0120 audio
- 0140 children's
- 0150 comedy
- 0160 commercials
- 0180 documentaries
- 0190 drama
- 0200 educational
- 0220 film programs on order
- 0240 film/tape spot commercials
- 0260 foreign language films
- 0270 foreign language programs
- 0280 industrial & educational films (lease or loan)
- 0300 kinescope
- 0310 LPTV programming
- 0320 minority
- 0340 motion picture features
- 0360 motion picture shorts
- 0380 music
- 0400 newsreels
- 0420 open-end film commercials (made for TV)
- 0440 pay cable
- 0460 radio, syndicated
- 0480 religious
- 0500 slide film commercials
- 0520 slides & balops (telops)
- 0525 Spanish language programs
- 0530 sports
- 0540 stand-alone pay
- 0550 talk
- 0555 travel
- 0560 TV film/tape series
- 0580 theatrical shorts
- 0600 Publications
- 0620 Recording, Audio
- 0640 Stock Footage
- 0660 Teletext
- 0680 Videotext
- 0700 Weather Information

0700 STUDIO EQUIPMENT & SUPPLIES

0710 Audio Equipment

- 0020 Amplifiers
- 0040 audio DAs
- 0060 clamping
- 0080 compressing
- 0100 distribution
- 0120 line
- 0140 monitor, power
- 0160 mike
- 0180 mixer
- 0200 peak limiting, AM
- 0220 peak limiting, FM
- 0240 power
- 0260 power supplies
- 0280 preamps
- 0300 microphone
- 0320 modules for consoles
- 0340 phono
- 0360 stereo
- 0380 turntable

0400	processing	2060	winding equipment	3680	Meters	5270	Shipping cases
0420	remote audio	2080	Converters, A-D, D-A	3700	Microphones & Accessories	5280	Simulcasting Equipment
0440	ATRs	2100	Cart Players/Recorders	3720	booms & stands	5300	Sound Systems
0460	Audio Consoles	2120	dual/triple deck	3740	cable	5320	level control
0480	monaural	2140	multideck	3760	reels	5340	portable
0500	stereo	2160	phase control mixing	3800	flexible/mobile holder (for consoles)	5360	studio
0520	Audio Controls	2180	single deck	3820	microphones	5380	Speech Recognition Systems
0540	rotary attenuators	2200	time delay	3840	condenser	5400	Speech Synthesis Systems
0560	slide attenuators		Cartridges, Phono (see Disc Playing Equipment in this category)	3860	dynamic		Sprocketed Magnetic Film Transports, Dubbers (see Audio Tape Equipment & Accessories in this category)
0580	Audio Level Indicators	2220	Cassette Players/Recorders	3880	electret/condenser	5420	Switchers
0600	LED	2240	dual deck	3900	hand held	5440	Synthesizers, Stereo Tape Decks (see Audio Tape Equipment in this category)
0620	PPM	2260	duplication machine	3920	lapel mike	5480	Tape Equipment & Supplies (see also Audio Tape Equipment in this category)
0640	video monitor display	2280	multiple deck	3940	lavaliar mike	5500	Tape Recorders & Accessories
0660	VU	2300	single deck	3960	modular, capsule	5520	cartridge
0680	Audio Monitors	2320	Consoles	3980	parabolic	5540	cassette
0700	headphones	2340	automated	4000	PZM	5560	digital
0720	speakers	2360	mic mixers (I output)	4040	RF	5600	logging
0740	Audio Patch Panels	2380	portable	4060	shotgun	5620	parts & accessories
0760	Audio Processing Equipment	2400	studio (3+ outputs)-mono	4080	wireless	5660	capstan assemblies
0780	effects equipment	2420	studio-stereo	4100	mixers	5680	care kits
0800	ALC, AGC amplifiers	2440	TV audio	4120	splitters	5700	drive motor power supplies
0820	AM compressor/limiters	2460	Decoders-Stereo	4140	Modulation Controllers	5720	electronics
0840	analog special effects, reverb	2480	Delay, Audio Tape	4160	Modulation Density Processing Equipment	5740	heads
0860	audio/video sync delay	2500	Delay Lines, Audio	4180	Modulators	5760	motors
0880	de-essers	2520	Delay Machines, Talk Show	4200	FM	5780	servo modifications
0900	digital delay, reverb	2540	Digital Audio Recorders	4220	stereo multiplex	5840	tension controls
0920	digital special effects	2560	Disc Playing Equipment	4240	TV	5880	reels
0940	FM compressor/limiters	2580	complete disc playing consoles	4260	Molding/Duct Systems-Underwater	5900	4-track
0960	graphic equalizers	2600	phono cartridges	4280	Monitors-Audio & RF	5920	multi-track
0980	mechanical reverb		phono preamps (see Amplifiers in this category)	4300	AM system	5940	1 & 2 track
1020	noise reduction	2620	pickup arms	4320	antenna	5960	Teico Interface Equipment
1040	parametric equalizers	2640	record cleaning, care	4340	base current/ant sampling	5980	Time Compressors
1060	time compression/expansion	2660	turntables	4360	directional	6000	Transformers
1080	Audio Tape Equipment & Accessories	2680	EBS Two-Tone Systems	4380	frequency	6020	Tuners, FM
1100	bulk erasers	2700	Editing Equipment	4400	FM	6040	Turntables & Accessories
1120	cartridges	2720	digital audio editors	4420	modulation	6060	needles
1140	carts	2740	electronic editors	4440	phase	6080	phono cartridges
1160	cassettes	2760	SMPTE time code synchronizers	4460	power	6120	tone arms
1180	cleaners	2780	splicing blocks, tape	4480	program	6140	turntables
1200	conveyor erasers	2800	editing systems	4500	RF level	6160	Wire
1220	demagnetizers	2820	audio video (see Editing Systems, Video Equipment & Supplies)	4520	SCA		
1240	dubbers	2840	editor	4540	TV aural		
1260	duplicators	2860	effects processing	4560	Multicarrier Systems		
1280	evaluators	2880	Encoders	4600	Networks		
1300	leader tape	2900	EBS	4620	audio matching		
1320	loaders	2920	tone	4640	mixing		
1340	logging equipment	2940	Enhancers, Stereo Phase	4660	phasing		
1380	open reels	2960	Equalizers	4680	RF matching		
1400	rewinders	2980	audio	4700	Noise Reduction Equipment		
1420	splice finders	3000	vertical aperture	4720	Noise Reduction Systems		
1440	splicers	3020	Exciters		Open-Reel Tape Decks (see Audio Tape Equipment in this category)		
1460	sprocketed magnetic film	3040	AM	4740	Oscillators, Tone		
1480	transports	3060	AM stereo	4800	Phase Corrector, Cart		
1500	tape decks	3080	FM		Preamplifiers (see Amplifiers in this category)		
1520	ATR	3100	FM stereo	4820	Processors		
1540	multitrack (8+) ATR	3120	SCA	4840	Program Equipment (Business Automation)		
1560	portable ATR	3140	Generators	4880	controllers, computer		
1580	4-track	3160	AF	4900	program automation systems		
1600	time delay decks	3180	subcarrier, FM	4940	sequencers		
1620	test tape	3200	Headphones	4960	relay		
1640	timers	3220	announcers earpiece	4980	time insertion		
	Audio Test Equipment (see TEST & MEASUREMENT EQUIPMENT)	3240	mono	5000	Prompters		
1660	Automation Controls & Systems	3260	stereo		Recorders (Audio Tape), Equipment & Accessories (see Audio Tape Equipment & Accessories in this category)		
1680	custom master controls	3280	headphones with announcers mike	5100	Records		
1700	program controls	3300	Heads, Audio & Accessories	5120	audio test		
1720	random select cart systems	3320	alignment gauges	5140	sound effects		
1740	reel-to-reel controllers	3340	tension		Reels (see Audio Tape Equipment & Accessories in this category)		
1760	Cart Machines	3360	cleaners	5160	Remote Control Systems, AM-FM		
1780	dual deck	3380	degaussers	5180	Remote Pickup Systems		
1800	multiple deck	3400	erase	5200	Remote Pickup Equipment		
1820	random access	3420	film stripe		Reverberation Units (see Audio Processing Effects Equipment in this category)		
1840	record only	3440	playback		Rewinders, Tape (see Audio Tape Equipment & Accessories in this category)		
1860	single deck	3460	rebuild				
1880	stereo	3480	record				
1900	triple deck	3500	replacement				
1920	Cartridge Systems & Accessories	3520	Intercom Systems				
1940	automatic sequencing	3540	hardwired				
1960	delay	3560	RF	5240	Routing Switchers & DAs		
1980	erasers	3660	Low Frequency Extenders	5260	Sensors		
2000	monaural					0720	Captioning Equipment
2020	remote-control					0020	Character Generators
2040	stereo					0040	Decoders, Closed Captioning
						0060	Encoders, Closed Captioning
						0080	Message Generators
						0100	Special Effects Title Keyers
						0120	Teleprompters
						0140	ENG/EFP portable
						0160	keyboard entry
						0180	monitor-based
						0200	scroll entry
						0730	Film Equipment
						0020	Automation Controls & Systems
						0040	projector/film chain controls
						0060	Camera Mounts, Carrying Systems & Accessories
						0080	airborne mounting/stabilizing
						0100	carrying systems
						0120	cranes
						0140	dollies & tripods
						0160	ENG braces
						0180	heads
						0200	helicopter rigs
						0220	lens stabilizing systems
						0240	pan & tilt heads
						0260	remote systems
						0280	pedestals
						0300	remote controls
						0320	stabilized carrying systems
						0340	test charts
						0360	tripods
							Cameras, Film (see Motion Picture Cameras in this category)
						0380	Editing Systems & Accessories
						0400	dubbing systems
						0420	8mm/16mm
						0440	rewinders

2820	CCTV/Industrial	4180	proprietary time code systems	5760	Still/Slide Store, Electronic		Video Image Processors (see Digital Processing Equipment in this category)
2840	computerized	4200	SMPTE time code generators, readers	5780	Switchers	7080	Video Line Output Display
2860	ENG/Field Production	4220	SMPTE time code synchronizers	5800	crossbar	7240	Video projectors
2880	studio production	4240	Power Supplies/Cases	5820	routing	7260	Video Printers (Studio)
2900	Electronic Art & Graphics Equipment	4260	Preamplifiers-Video (see Amplifiers in this category)	5840	video	7280	Video Signal Processing Equipment
2920	bit pad digitizers	4300	Production Switchers	5860	computerized	7300	cable equalizers
2940	camera/VTR digitizers	4280	special EFX	5880	local	7320	comb filter decoders
	character generators (see Generators in this category)	4320	automated	5900	remote controlled	7360	decoders
2960	digital art/paint systems	4340	compact studio/mobile	5920	Switches	7380	dropout compensators
2980	digital still stores	4360	large studio	5940	coaxial	7400	image repositioners
3000	"draw on screen" systems	4380	portable	5960	video activated	7420	NTSC encoders
3020	weather symbol inserters	4400	post-production		Sync Generators (see Generators in this category)	7440	sync generators
3040	Electronic Still Processing Systems (video image processor)	4420	Projection TV-Forward Throw	5980	Synchronizers	7460	countdown
3060	Encoders, Color	4440	Reader For Time Code In Vertical Interval	6000	audio-video	7480	black burst
3080	Enhancers, Video Image	4460	Recorder, TV Aural	6020	digital video	7500	color bar
3100	Equalizers	4480	Recorder/Cameras (see Cameras & Recorders in this category)	6040	Tape & Accessories	7520	multiburst
3120	Field Video Setup Module	4490	Recorders, Videotape	6060	carrying & shipping cases	7540	safe title area
3140	Filters-Video	4480	1/4 inch	6080	demagnetizers	7560	source identification
3160	Frame/Field Store, Digital	4500	1/2 inch	6100	evaluators	7580	staircase ramp
3180	Frame Store Synchronizers	4520	3/4 inch	6120	rewinders	7600	sync
3200	Generators	4540	1 inch	6140	spindle height gauges	7640	video delay lines
3220	background color	4560	cleaners	6160	tape cleaners	7660	video filters
3240	burst	4580	degaussers	6180	tape	7680	Video Business Automation Hardware
3260	character	4600	extended play kit	6200	cartridges	7700	Videocassette-Based Automation Systems
3280	color pattern	4620	logging	6220	cassettes		Videotape & Accessories (see VTRs, VCRs & Recorders, Videotape in this category)
3300	color sync	4640	parts & accessories	6240	open reel	7720	Weather Equipment
3320	convergence	4660	capstan assemblies	6260	tension gauges	7740	facsimile chart recorders
3340	RF	4680	care kits	6280	Telecine Equipment & Accessories	7760	marine radiofacsimile
3360	special effects	4700	drive motor power supplies	6300	16/35mm telecine projectors	7780	facsimile chart scanners
3380	stereo	4720	electronics	6320	35mm slide projectors	7800	analog
3400	sync	4740	heads	6340	auto light control	7820	digital
3420	synchronizing systems	4760	head alignment equipment	6360	cameras	7840	remote radar recorders
3440	time code	4780	heads, rebuilt	6380	color correctors	7860	satellite receiving systems
3460	vertical interval	4800	heads, replacement	6400	optical multiplexers	7880	satellite colorizer systems
3480	tone	4820	motors	6420	solid-state	7900	Weather Graphic System
3500	tone, EBS	4840	reels	6440	sprocketed film transports	7920	Weather Instruments
3520	Graphic Equalizers	4860	rewinders	6460	Teletext Systems	7940	Weather Radar Systems
3540	Identification Systems, Video	4880	servo modifications		Test Charts, Slides (see Cameras & Accessories in this category)	7960	Weather Receivers
	Image Repositioners (see Video Signal Processing Equipment in this category)	4900	speed controls		Test Equipment (see TEST & MEASUREMENT EQUIPMENT)	7980	Wire
3560	Image Synthesis	4920	synchronizers		Time Base Correctors (see Digital Processing Equipment in this category)		
3580	Intercom Systems	4940	tape deck cabinets		Time Code Generators, Vertical Interval (see Generators in this category)		
3600	hard-wire	4960	tape decks		Time Code/Synchronizing Systems (see Generators in this category)		
3620	wireless	4980	tension controls	6480	Timers		
	Keys (see Special Effects Equipment in this category)	5000	tension gauges	6500	blinking interval	0020	Acoustic Analyzers
	Lenses & Accessories (see Cameras & Supplies in this category)	5020	transport services	6520	program	0040	Audio System Analyzers
	Lighting (See Lighting & Power Equipment)	5040	velocity error correctors	6540	video tape	0060	Attenuators
3660	Limiter/Compressors, TV	5060	quad		Tubes (see Cameras & Accessories in this category)	0080	audio
3680	Machine Assignment Systems	5080	reconditioned machines	6560	Tuners, Video	0100	fixed
3700	Machine Controls, Technical Automation	5100	slow motion replay	6580	VTRs, VCRs	0120	impedance matching
	parallel interface	5120	VCRs (see VTRs, VCRs in this category)	6600	1/2 inch	0140	microwave
3720	serial interface	5140	Remote Control Systems, Video	6620	3/4 inch	0160	radio frequency (RF)
3740	VI systems	5160	Remote Pickup Equipment	6640	1 inch	0180	video
3760	VI systems	5180	Reticule Safe Area/Title	6660	2 inch	0200	Audio Test Equipment
3780	Master Control Switchers	5200	Safe Area Generators	6680	parts & accessories	0220	harmonic distortion meters
3800	automated	5220	Signal Processing Equipment	6700	cleaners	0240	IM meters
3820	business automation interfaced	5240	Signal Multiplexers	6720	degaussers	0260	real time analyzers
	manual	5260	Simulcasting Equipment	6740	erasers, bulk	0280	sideband analyzers
3840	Modulators, TV	5280	Slides, Test	6760	evaluators	0300	signal generators
3860	Monitors	5300	Slow Motion Recorders & Accessories	6800	head alignment equipment	0320	spectrum analyzers
3900	b & w	5320	slo-mo controller	6820	heads, tension gauges	0340	wow & flutter meters
3920	rack	5340	video animation controllers	6840	loaders	0360	Burst Phase Meter
3940	standalone	5380	Slow Scan TV Systems	6860	videotape	0380	Cable Test Equipment
3960	color	5400	Sound Level Meters	6880	videotape cassettes	0400	automatic sweep systems
3980	rack	5420	Special Effects Generators (see Generators in this category)	6900	pro VHS VCRs	0420	cable analyzers
4000	standalone	5440	Special Effects Equipment	6920	pro beta VCRs	0440	calibrators
4020	pulse cross	5460	colorizers	6940	quad	0460	digital radar test sets
4040	receiver/monitors	5480	compressor/positioners	6960	recorder/camera combos	0480	field intensity meters
4060	waveform	5500	digital efx processors	6980	U-type VCRs	0500	ground resistance testers
4080	Multiple Access Controllers	5520	chromakeyers	7000	video carts, cassette automation systems	0520	insulation testers
	Noise Reduction Systems (see Digital Processing Equipment in this category)	5540	encoded	7020	Video Amplifiers (see Amplifiers in this category)	0540	return link transmitters
4100	Phase Correctors, Cart	5560	RGB	7040	Video Controllers	0560	RF leakage detection equipment
4120	Post-Production Equipment	5580	keyers		Video Heads (see VTRs, VCRs & Recorders, Videotape in this category)	0580	signal level meters
4140	editor/controllers	5620	downstream			0620	Calibration Equipment (see also Cable Test Equipment)
4160	multisource editors	5640	nonadditive			0640	Clocks, Timing
		5660	standalone efx generators			0660	digital
		5680	video insert				
		5700	Standards Converters/Services				
		5720	Still Stores, Slow Motion				
		5740					

**0800
TEST & MEASUREMENT EQUIPMENT
& SUPPLIES**

PRODUCT CATEGORIES

0680	master, slave clocks	1280	RF signal	1960	semiconductor testers	2480	Signal Level Meters
0700	time distribution	1300	square wave	1980	video level meters	2500	Spectrum Analyzers
0720	timers	1320	staircase	2000	video noise meters	2520	Sweep Generators
0740	Color Analyzers	1340	stereo	2020	voltmeters, audio	2540	Video Test Equipment
0760	Connectors	1360	video sweep	2040	VTVMs	2560	analyzers
0780	Converter Test Equipment	1380	VITS	2060	Vu meter	2600	burst phase meters
0800	dB Meters	1400	VITS inserter	2080	wattmeters	2620	diff. phase/gain meters
0820	Delay Measuring Sets	1420	Harmonic Distortion Analyzers	2090	Microwave Test Equipment	2660	noise meters
0840	Delayed Sweep Scopes	1440	Inserter/Reader VIT	2100	Monitors	2680	signal generators
0860	Demod Testers	1460	Intermod Distortion Analyzers	2120	Multimeters	2700	vectorscopes
0880	Detectors	1480	Interval Timers, V & H	2160	Oscilloscopes	2720	VITS analyzers
0900	microwave	1500	Logic Analyzers	2180	Phase Angle Meters	2740	waveform monitors
0940	RF detectors	1520	Logging, Monitoring Test Equipment	2200	RF Test Equipment	2760	Voltmeters
0980	Differential Phase/Gain Sets	1560	chart recorders	2220	AM field intensity meters	2780	VSWR & Power Meters
1000	Digital Video Analyzers	1580	log printers	2240	antenna monitors		
1020	Field Strength Meters	1600	radio monitors, automatic	2260	calorimeters		
1040	am/fm	1620	status, alarm indicators	2280	demodulators		
1060	TV	1640	tape-based loggers	2300	frequency monitors, controllers		
1080	Frequency Counters	1660	TV monitors, automatic	2320	fm field intensity meters		
1100	Generators	1700	Measuring/Monitoring Meters	2340	impedance bridges		
1120	audio sine	1720	antenna base meter	2360	modulation monitors		
1140	audio sweep	1760	digital multimeter	2380	phase meters		
1160	cross pulse	1780	digital panel meters	2400	power meters, wattmeters		
1180	dot/bar	1820	IC testers	2420	test signal generators		
1200	function	1860	line voltage meter	2440	TV field intensity meters		
1220	marker	1880	modular test sets	2460	Sideband Analyzers		
1240	NTSC signal test	1900	peak program				
1260	pulse	1940	RF meters				

0900 TOOLS & EQUIPMENT

0020	Cable Installation Tools & Accessories
0040	Cable Tools
0060	coring tools
0080	cutters
0100	earth anchors
0120	guy grips
0140	reverse spiral grips
0160	Tool Kits

0100-ANTENNAS, TOWERS & EQUIPMENT

0100-0020

Amplifiers

ANIXTER CANADA INC. (d)—C-62
ANIXTER TELE-WIRE (d)—C-62
ANTRONIX INC. (m)—C-62
ANTRONIX SALES (m)—C-62
ANTSCO CORP. (m)—C-62
AUGAT COMMUNICATIONS GROUP INC. (m)—C-63
BAF COMMUNICATIONS CORP. (d & r)—C-64
BARRETT ASSOCIATES INC. (d)—C-64
BLONDER-TONGUE LABORATORIES INC. (m)—C-65
BROADCAST MICROWAVE SERVICES INC. (m)—C-65
CABLE CONVERTER SERVICES CORP. (r)—C-66
CABLE SERVICES CO. INC. (d & r)—C-66
CABLETENNA CORP. (m)—C-66
THE CAMERA MART INC. (d & r)—C-67
CATEL TELECOMMUNICATIONS (m)—C-67
CAVECO EQUIPMENT LTD. (d)—C-68
CHANNEL MASTER (m)—C-68
COLORMAX ELECTRONIC CORP. (d)—C-68
COMSE SALES/JOHN WEEKS ENTERPRISES (d)—C-70
COMSONICS INC. (r)—C-70
COMWAVE (m & d & r)—C-70
JERRY CONN ASSOCIATES INC. (d)—C-70
CROWN INTERNATIONAL INC. (m)—C-71
DB COMMUNICATIONS INC. (d)—C-71
DECIBEL PRODUCTS INC. (m)—C-71
DELTA ELECTRONICS INC. (m)—C-71
B. E. DUVAL CO. (d & r)—C-73
ELECTROLINE TV EQUIPMENT INC. (m)—C-74
EM ELECTRONICS INC. (m & d)—C-74
FUTURE PRODUCTIONS INC. (m)—C-75
G. C. ELECTRONICS CO. (m)—C-76
GLOBAL SYSTEMS CORP. (m)—C-76
H & E MICRO-TRAK CORP. (m)—C-77
HEWLETT-PACKARD CO. (m)—C-78
INTERCEPT COMMUNICATION PRODUCTS INC. (d & r)—C-79
INTERNATIONAL MICROWAVE CORP. (m)—C-79
INTERSTATE CABLE ENTERPRISES INC. (d)—C-79
ITS CORP. (m)—C-80
JOHNSON ELECTRONICS INC. (m)—C-80
KES (d)—C-81
LIGHTING ELECTRIC OF PENNSYLVANIA INC. (d)—C-83
LINDSAY SPECIALTY PRODUCTS (m)—C-83
LNR COMMUNICATIONS INC. (m)—C-83
MEGA HERTZ COMMUNICATIONS (d)—C-85
MICROWAVE RADIO CORP. (m)—C-86
MIDWEST CATV (d)—C-86
MOTOROLA INC. (m)—C-87
NCS INDUSTRIES (d & r)—C-88
PASSIVE DEVICES INC. (d)—C-89
T. R. PITTS CO. (d)—C-90
QUALITY RF SERVICES INC. (r)—C-92
RMT ENGINEERING INC. (d)—C-93
SANCHEZ COMMUNICATIONS (d)—C-94
SCIENTIFIC-ATLANTA INC. (m)—C-94
SPECTRUM (d)—C-96
TAIKAN CO. (m)—C-97
TAPE-ATHON CORP. (m)—C-97
TEPCO CORP. (m)—C-99
TEXSCAN CORP. (m)—C-99
TONER CABLE EQUIPMENT INC. (d)—C-100
TRIPLE CROWN ELECTRONICS INC. (m)—C-100
TRW RF DEVICES DIVISION (m)—C-100
T.V.C. SUPPLY CO. INC. (d)—C-101
VIEWSONICS INC. (m)—C-102

0100-0040

Antenna Accessories

ANIXTER CANADA INC. (d)—C-62
ANIXTER TELE-WIRE (d)—C-62
ANTENNA TECHNOLOGY CORP. (m)—C-62
ANTENNAS FOR COMMUNICATIONS (m)—C-62
ANTSCO CORP. (m)—C-62
BAF COMMUNICATIONS CORP. (d & r)—C-64
BARRETT ASSOCIATES INC. (d)—C-64
CABLE SERVICES CO. INC. (d)—C-66
CABLETENNA CORP. (m)—C-66
CAVECO EQUIPMENT LTD. (d)—C-68
CHANNEL MASTER (m)—C-68
COLORMAX ELECTRONIC CORP. (d)—C-68
CUSHCRAFT CORP. (m)—C-71
DB COMMUNICATIONS INC. (d)—C-71
DECIBEL PRODUCTS INC. (m)—C-71
DIELECTRIC COMMUNICATIONS (m)—C-72
DONLEY CABLEVISION SUPPLY (d)—C-72
THE DROP SHOP LTD. (d)—C-72
ELECTROLINE TV EQUIPMENT INC. (m)—C-74
GABRIEL ELECTRONICS INC. (m)—C-75
G. C. ELECTRONICS CO. (m)—C-76
GENERAL ELECTRIC CO. (m)—C-76
H & E MICRO-TRAK CORP. (m)—C-77
HARRIS CORP. (BROADCAST DIVISION) (m)—C-77
INTERCEPT COMMUNICATION PRODUCTS INC. (d & r)—C-79
ITERA/BELMOOR (m)—C-80
JAMPRO ANTENNAS INC. (m & d)—C-80
JOHNSON ELECTRONICS INC. (d)—C-80
KINTRONIC LABORATORIES INC. (m)—C-81
LDL COMMUNICATIONS INC. (m)—C-82
LIGHTING ELECTRIC OF PENNSYLVANIA INC. (d)—C-83
LINDSAY SPECIALTY PRODUCTS (m)—C-83
MEGA HERTZ COMMUNICATIONS (d)—C-85
MICRO COMMUNICATIONS INC. (m)—C-85
MICROWAVE RADIO CORP. (m)—C-86
MIDWEST CATV (d)—C-86
MOTOROLA INC. (m)—C-87
NCS INDUSTRIES (d)—C-88
PACIFIC TOWER CO. (d & r)—C-89
PASSIVE DEVICES INC. (d)—C-89
RADIO RESOURCES INC. (d)—C-92
RMT ENGINEERING INC. (d)—C-93
ROHN (m)—C-93
SANCHEZ COMMUNICATIONS (d)—C-94
SCIENTIFIC-ATLANTA INC. (m)—C-94
SHARUBIM INTERNATIONAL GROUP INC. (d)—C-94
SHIVELY LABORATORIES INC. (m)—C-94
SIEL SISTEMI ELETTRONICI (d)—C-95
SIMPLICITY TOOL CO./SITCO ANTENNAS (m)—C-95
SPECTRUM (d)—C-96
STEVENS TOWER CO. INC. (d & r)—C-96
SWINTEK ENTERPRISES INC. (m)—C-97
SWR INC. (m & d)—C-97
TAIKAN CO. (m)—C-97
TOWNSEND BROADCAST SYSTEMS INC. (d)—C-100
VARIAN TVT (d)—C-101
VERTEX COMMUNICATIONS CORP. (m)—C-102
WALTON TOWERS INC. (r)—C-103

0100-0060
—alignment systems, microwave

L & R COMMUNICATIONS LTD. (m & r)—C-82
STEVENS TOWER CO. INC. (d & r)—C-96

TRANSMISSION STRUCTURES LIMITED (r)—C-100
WALTON TOWERS INC. (r)—C-103

0100-0080

—base insulators

ANDREWS TOWER INC. (d & r)—C-62
JAMPRO ANTENNAS INC. (d)—C-80
LDL COMMUNICATIONS INC. (m)—C-82
FRED A. NUDD CORP. (d)—C-88
PACIFIC TOWER CO. (d & r)—C-89
STAINLESS INC. (d)—C-96
STEVENS TOWER CO. INC. (d & r)—C-96
TRANSMISSION STRUCTURES LIMITED (d & r)—C-100

0100-0100

—baluns

ALPHA WIRE CORP. (m)—C-60
ANTRONIX INC. (m)—C-62
ANTSCO CORP. (m)—C-62
AVA ELECTRONICS CORP. (m)—C-64
CABLETENNA CORP. (m)—C-66
CUSHCRAFT CORP. (m)—C-71
DIELECTRIC COMMUNICATIONS (m)—C-72
ITERA/BELMOOR (m)—C-80
LINDSAY SPECIALTY PRODUCTS (m)—C-83
MARCONI COMMUNICATION SYSTEMS LTD. (m)—C-85
PASSIVE DEVICES INC. (d)—C-89
RMS ELECTRONICS INC./CATV DIVISION (d)—C-93
SCALA ELECTRONIC CORP. (m)—C-94
SHIVELY LABORATORIES INC. (m)—C-94
TAIKAN CO. (m)—C-97
TONER CABLE EQUIPMENT INC. (d)—C-100
VECTOR TECHNOLOGY INC. (m)—C-102

0100-0120

—current controllers

INTERNATIONAL MICROWAVE CORP. (r)—C-79
MICRODYNE CORP. (m)—C-85

0100-0140

—current meters

VECTOR TECHNOLOGY INC. (d)—C-102
VIEWSONICS INC. (m)—C-102

0100-0160

—diplexers

AIRTRON (m)—C-59
ANTRONIX INC. (m)—C-62
COMARK COMMUNICATIONS INC. (m)—C-69
DIELECTRIC COMMUNICATIONS (m)—C-72
ITS CORP. (m)—C-80
JAMPRO ANTENNAS INC. (m)—C-80
LDL COMMUNICATIONS INC. (m)—C-82
MICRO COMMUNICATIONS INC. (m)—C-85
MICROLAB/FXR (m)—C-86
NCS INDUSTRIES (r)—C-88
RADIATION SYSTEMS INC. (m)—C-92
SHARUBIM INTERNATIONAL GROUP INC. (d)—C-94
SHIVELY LABORATORIES INC. (m)—C-94
VECTOR TECHNOLOGY INC. (m)—C-102
VIEWSONICS INC. (m)—C-102
WIDE BAND ENGINEERING CO. (m)—C-103

0100-0180

—dummy loads

AIRTRON (m)—C-59

ALTRONIC RESEARCH INC. (m & d & r)—C-61
BIRD ELECTRONIC CORP. (m & d)—C-65
COAXIAL DYNAMICS INC. (m)—C-69
CONTINENTAL ELECTRONICS (m)—C-70
DECIBEL PRODUCTS INC. (m)—C-71
DIELECTRIC COMMUNICATIONS (m)—C-72
ELECTRO IMPULSE INC. (m)—C-74
HOLZBERG INC. (d)—C-78
JAMPRO ANTENNAS INC. (d)—C-80
KDI ELECTRONICS (m)—C-81
MARCONI COMMUNICATION SYSTEMS LTD. (m)—C-85
MICRO COMMUNICATIONS INC. (m)—C-85
MICROLAB/FXR (m)—C-86
NARDA MICROWAVE CORP. (m)—C-87
SHARUBIM INTERNATIONAL GROUP INC. (d)—C-94
SHIVELY LABORATORIES INC. (d)—C-94
VECTOR TECHNOLOGY INC. (m)—C-102

0100-0200

—earth terminal positioners

ANDREW CORP. (m)—C-62
DONLEY CABLEVISION SUPPLY (d)—C-72
MICRODYNE CORP. (m)—C-85
RADIATION SYSTEMS INC. (m)—C-92
SATELLITE SYSTEMS OF BREVARD (r)—C-94
SCIENTIFIC-ATLANTA INC. (m)—C-94
SHARUBIM INTERNATIONAL GROUP INC. (d)—C-94
VERTEX COMMUNICATIONS CORP. (m)—C-102
WALTON TOWERS INC. (r)—C-103

0100-0220

—guy strain insulators

ANDREWS TOWER INC. (d & r)—C-62
INTERSTATE CABLE ENTERPRISES INC. (d)—C-79
JAMPRO ANTENNAS INC. (d)—C-80
LDL COMMUNICATIONS INC. (m)—C-82
ROHN (m)—C-93
STAINLESS INC. (d)—C-96
STEVENS TOWER CO. INC. (d & r)—C-96
TRANSMISSION STRUCTURES LIMITED (d & r)—C-100

0100-0240

—heater controls

ANTENNA TECHNOLOGY CORP. (m)—C-62
H & E MICRO-TRAK CORP. (m)—C-77
JAMPRO ANTENNAS INC. (m & d)—C-80
RAYCHEM CORP. (m)—C-92
SCIENTIFIC-ATLANTA INC. (m)—C-94
SHIVELY LABORATORIES INC. (m)—C-94
VERTEX COMMUNICATIONS CORP. (m)—C-102

0100-0260

—ice warning systems

ANTENNA TECHNOLOGY CORP. (m)—C-62
BIRD ELECTRONIC CORP. (m & d)—C-65
DECIBEL PRODUCTS INC. (m)—C-71
DIELECTRIC COMMUNICATIONS (d)—C-72
H & E MICRO-TRAK CORP. (m)—C-77
JAMPRO ANTENNAS INC. (m & d)—C-80
TRANSMISSION STRUCTURES LIMITED (d & r)—C-100

—installation services, antenna (see Services)

NOW AVAILABLE!

*Data on Video Equipment in use at TV Stations
Down to Model Number Level!*

Call Broadcast Equipment Survey • Warren Publishing, Inc. • 202-872-9200

0100-0280
—masts, ENG
DECIBEL PRODUCTS INC. (m)—C-71
DIAMOND COMMUNICATION PRODUCTS INC. (m)—C-72
E-N-G CORP. (m & d)—C-74
HOLZBERG INC. (d)—C-78
LINGO INC. (m)—C-83
MICROWAVE RADIO CORP. (d)—C-86
MIDWEST CATV (d)—C-86
FRED A. NUDD CORP. (m)—C-88
RADIATION SYSTEMS INC. (m)—C-92
RF TECHNOLOGY INC. (d)—C-93
TMD/WILL-BURT CO. (m)—C-100
TRANSMISSION STRUCTURES LIMITED (m & r)—C-100
TRI-EX TOWER CORP. (m)—C-100

0100-0300
—phasing/branching systems
JAMPRO ANTENNAS INC. (m)—C-80
LINDSAY SPECIALTY PRODUCTS (m)—C-83
TRANSMISSION STRUCTURES LIMITED (r)—C-100
VECTOR TECHNOLOGY INC. (m)—C-102

0100-0320
—radomes
ANTENNA TECHNOLOGY CORP. (m)—C-82
COMWEST (d)—C-70
DECIBEL PRODUCTS INC. (m)—C-71
DIELECTRIC COMMUNICATIONS (m)—C-72
GABRIEL ELECTRONICS INC. (m)—C-75
JAMPRO ANTENNAS INC. (m)—C-80
LINDSAY SPECIALTY PRODUCTS (m)—C-83
NURAD INC. (m)—C-88
SHIVELY LABORATORIES INC. (m)—C-94
STEVENS TOWER CO. INC. (d & r)—C-96
TEPCO CORP. (d)—C-99
TRANSMISSION STRUCTURES LIMITED (d & r)—C-100
WALTON TOWERS INC. (r)—C-103

0100-0340
—remote indicators
AMX CORP. (d)—C-61
COAXIAL DYNAMICS INC. (m)—C-69
COMWEST (d)—C-70
NARDA MICROWAVE CORP. (m)—C-87
VECTOR TECHNOLOGY INC. (m)—C-102

0100-0360
—sampling systems
COAXIAL DYNAMICS INC. (m)—C-69
COMWEST (d)—C-70
DELTA ELECTRONICS INC. (m)—C-71
FRED A. NUDD CORP. (d)—C-88
TRANSMISSION STRUCTURES LIMITED (r)—C-100
VECTOR TECHNOLOGY INC. (m)—C-102

0100-0380
—static drain resistors
CUSHCRAFT CORP. (m)—C-71
LEA DYNATECH INC. (m)—C-82
LIGHTNING ELIMINATORS & CONSULTANTS INC. (m)—C-83
VECTOR TECHNOLOGY INC. (d)—C-102

0100-0400
—telescoping masts
ADELPHON INC. (m)—C-59
DAVIS & SANFORD CO. INC. (m)—C-71
DIAMOND COMMUNICATION PRODUCTS INC. (m)—C-72
E-N-G CORP. (m & d)—C-74
HOLZBERG INC. (d)—C-78
LANCE INDUSTRIES (m)—C-82
MICROWAVE RADIO CORP. (d)—C-86
RF TECHNOLOGY INC. (d)—C-93
ROHN (m)—C-93
TMD/WILL-BURT CO. (m)—C-100
TRI-EX TOWER CORP. (m)—C-100

0100-0420
—transfer switches
COMWEST (d)—C-70
CONTINENTAL ELECTRONICS (m)—C-70
DELTA ELECTRONICS INC. (m)—C-71
DIELECTRIC COMMUNICATIONS (m)—C-72
DOW-KEY MICROWAVE CORP. (m)—C-72
MICRO COMMUNICATIONS INC. (m)—C-85
NARDA MICROWAVE CORP. (m)—C-87
SHIVELY LABORATORIES INC. (m)—C-94
STAINLESS INC. (m)—C-96
VECTOR TECHNOLOGY INC. (m)—C-102

0100-0440
—tuning units
DB COMMUNICATIONS INC. (d)—C-71
DECIBEL PRODUCTS INC. (m)—C-71
HOLZBERG INC. (d)—C-78
JOHNSON ELECTRONICS INC. (m)—C-80
NURAD INC. (m)—C-88
TRANSMISSION STRUCTURES LIMITED (m & r)—C-100
VECTOR TECHNOLOGY INC. (m)—C-102

0100-0460
—VSWR units
BIRD ELECTRONIC CORP. (m & d)—C-65
COAXIAL DYNAMICS INC. (m)—C-69
DECIBEL PRODUCTS INC. (m)—C-71
NARDA MICROWAVE CORP. (m)—C-87
SHIVELY LABORATORIES INC. (m)—C-94
SWR INC. (m & d)—C-97

0100-0480
—waveguides
AIRTRON (m)—C-59
ANDREW CORP. (m)—C-62
CABLEWAVE SYSTEMS (m)—C-66
COMARK COMMUNICATIONS INC. (m)—C-69
COMWEST (d)—C-70
DB COMMUNICATIONS INC. (d)—C-71
DIELECTRIC COMMUNICATIONS (m)—C-72
GABRIEL ELECTRONICS INC. (m)—C-75
IMMAD BROADCAST SERVICES (r)—C-79
L & R COMMUNICATIONS LTD. (m & r)—C-82
MICRO COMMUNICATIONS INC. (m)—C-85
MICRODYNE CORP. (m)—C-85
MICROLAB/FXR (m)—C-86
FRED A. NUDD CORP. (d)—C-88
NURAD INC. (m)—C-88
RADIATION SYSTEMS INC. (m)—C-92
RF TECHNOLOGY INC. (d)—C-93
SHIVELY LABORATORIES INC. (d)—C-94
SWR INC. (m & d)—C-97
TEPCO CORP. (d)—C-99

TRANSMISSION STRUCTURES LIMITED (r)—C-100
WALTON TOWERS INC. (r)—C-103

0100-0500
Antennas
AIRTRON (m)—C-59
ALFORD MANUFACTURING CO. (r)—C-60
ANDREW CORP. (m)—C-62
BARRETT ASSOCIATES INC. (d)—C-62
ANIXTER TELE-WIRE (d)—C-62
ANIXTER TELE-WIRE (d)—C-62
ANRITSU AMERICA INC. (m)—C-62
ANTENNAS FOR COMMUNICATIONS (m)—C-62
BAF COMMUNICATIONS CORP. (d)—C-64
BARRETT ASSOCIATES INC. (d)—C-64
BOGNER BROADCAST EQUIPMENT CO. (m)—C-65
CABLE SERVICES CO. INC. (d)—C-66
CABLEWAVE SYSTEMS (m)—C-66
CAVECO EQUIPMENT LTD. (d)—C-68
CHANNEL MASTER (m)—C-88
COLORMAX ELECTRONIC CORP. (d)—C-69
COMARK COMMUNICATIONS INC. (d)—C-69
COMSE SALES/JOHN WEEKS ENTERPRISES (d)—C-70
COMTECH ANTENNA DIV. (m)—C-70
COMWEST (d)—C-70
JERRY CONN ASSOCIATES INC. (d)—C-70
CUSHCRAFT CORP. (m)—C-71
DECIBEL PRODUCTS INC. (m)—C-71
DIELECTRIC COMMUNICATIONS (m)—C-72
DONLEY CABLEVISION SUPPLY (d)—C-72
ELECTRONICS, MISSILES & COMMUNICATIONS INC. (d)—C-74
EM ELECTRONICS INC. (m)—C-74
EXPRESS TOWER CO. INC. (d)—C-74
GABRIEL ELECTRONICS INC. (m)—C-75
G. C. ELECTRONICS CO. (m)—C-76
GENERAL ELECTRIC CO. (m)—C-76
HARRIS CORP. (BROADCAST DIVISION) (m)—C-77
HARRIS CORP. (BUSINESS COMMUNICATION SYSTEMS) (m)—C-77
HOLZBERG INC. (d)—C-78
INTERSTATE CABLE ENTERPRISES INC. (d)—C-79
ITERA/BELMOOR (m)—C-80
JAMPRO ANTENNAS INC. (m)—C-80
KES (d)—C-81
LANCE INDUSTRIES (m)—C-82
LDL COMMUNICATIONS INC. (m)—C-82
LIGHTING ELECTRIC OF PENNSYLVANIA INC. (r)—C-83
LINDSAY SPECIALTY PRODUCTS (m)—C-83
MARCONI COMMUNICATION SYSTEMS LTD. (m)—C-85
MEGA HERTZ COMMUNICATIONS (d)—C-85
MICRO COMMUNICATIONS INC. (m)—C-85
MICROWAVE RADIO CORP. (m)—C-86
MIDWEST CATV (d)—C-86
MOTOROLA INC. (m)—C-87
MULTITENNA CORP. OF AMERICA (m)—C-87
NCS INDUSTRIES (d)—C-88
FRED A. NUDD CORP. (d & r)—C-88
NURAD INC. (m)—C-88
PACIFIC TOWER CO. (r)—C-89
PASSIVE DEVICES INC. (d)—C-89
PICO PRODUCTS INC. (m)—C-90
T. R. PITTS CO. (d)—C-90
RADIATION SYSTEMS INC. (m)—C-92
RADIO RESOURCES INC. (d)—C-92
RF TECHNOLOGY INC. (d)—C-93
SANCHEZ COMMUNICATIONS (d)—C-94
SATELLITE SYSTEMS OF BREVARD (r)—C-94
SCALA ELECTRONIC CORP. (m)—C-94
SCIENTIFIC-ATLANTA INC. (m)—C-94
SHAROUBIM INTERNATIONAL GROUP INC. (d)—C-94
SHIVELY LABORATORIES INC. (m)—C-94
SIMPLICITY TODD CO./SITCO ANTENNAS (m)—C-95

SPECTRUM (d)—C-96
STEVENS TOWER CO. INC. (d & r)—C-96
TELE-COMM SALES INC. (d)—C-98
TELEVISION TECHNOLOGY CORP. (d)—C-98
TEPCO CORP. (d)—C-99
THOMSON LGT (m)—C-99
TRANSMISSION STRUCTURES LIMITED (r)—C-100
VARIAN TVT (d)—C-101
VERTEX COMMUNICATIONS CORP. (m)—C-102
WALTON TOWERS INC. (r)—C-103

0100-0520
—receiving
ANDREW CORP. (m)—C-62
ANIXTER TELE-WIRE (d)—C-62
BARRETT ASSOCIATES INC. (d)—C-64
BOGNER BROADCAST EQUIPMENT CO. (m)—C-65
COMTECH ANTENNA DIV. (m)—C-70
CUSHCRAFT CORP. (m)—C-71
DELTA ELECTRONICS INC. (m)—C-71
EATON CORP. (m)—C-73
ELECTRONICS, MISSILES & COMMUNICATIONS INC. (d)—C-74
GLOBAL SYSTEMS CORP. (m)—C-76
HARRIS CORP. (BUSINESS COMMUNICATION SYSTEMS) (m)—C-77
K-TECH (r)—C-82
LANCE INDUSTRIES (m)—C-82
LINDSAY SPECIALTY PRODUCTS (m)—C-83
MICRODYNE CORP. (m)—C-85
MICROWAVE RADIO CORP. (m)—C-86
MULTITENNA CORP. OF AMERICA (m)—C-87
FRED A. NUDD CORP. (d & r)—C-88
NURAD INC. (m)—C-88
PACIFIC TOWER CO. (r)—C-89
PICO PRODUCTS INC. (m)—C-90
PRODELIN CORP. (m)—C-91
RADIATION SYSTEMS INC. (m)—C-92
SATELLITE SYSTEMS OF BREVARD (r)—C-94
SCALA ELECTRONIC CORP. (m)—C-94
SCIENTIFIC-ATLANTA INC. (m)—C-94
SHAROUBIM INTERNATIONAL GROUP INC. (d)—C-94
SIMPLICITY TOOL CO./SITCO ANTENNAS (m)—C-95
STEVENS TOWER CO. INC. (d & r)—C-96
TELE-COMM SALES INC. (d)—C-98
TEPCO CORP. (d)—C-99
TONER CABLE EQUIPMENT INC. (d)—C-100
VERTEX COMMUNICATIONS CORP. (m)—C-102
WALTON TOWERS INC. (r)—C-103

0100-0540
—receiving antennas-earth terminal dishes
ALDEN ELECTRONICS INC. (m)—C-80
ANDREW CORP. (m)—C-62
ANTENNA TECHNOLOGY CORP. (m)—C-62
AUTOMATION TECHNIQUES INC. (m)—C-64
BLONDER-TONGUE LABORATORIES INC. (m)—C-65
COLORMAX ELECTRONIC CORP. (d)—C-69
COMTECH ANTENNA DIV. (m)—C-70
HARRIS CORP. (BUSINESS COMMUNICATION SYSTEMS) (m)—C-77
K-TECH (r)—C-82
MARCONI COMMUNICATION SYSTEMS LTD. (m)—C-85
MICRODYNE CORP. (m)—C-85
FRED A. NUDD CORP. (d & r)—C-88
PACIFIC TOWER CO. (r)—C-89
PICO PRODUCTS INC. (m)—C-90
PINZOLE COMMUNICATIONS (d)—C-90
PRODELIN CORP. (m)—C-91
RADIATION SYSTEMS INC. (m)—C-92
SATELLITE SYSTEMS OF BREVARD (r)—C-94
SCIENTIFIC-ATLANTA INC. (m)—C-94

SHAROUBIM INTERNATIONAL GROUP INC. (d)—C-94
 TELE-COMM SALES INC. (d)—C-98
 TELEVISION TECHNOLOGY CORP. (d)—C-98
 TOWER CABLE EQUIPMENT INC. (d)—C-100
 T.V.C. SUPPLY CO. INC. (d)—C-101
 VERTEX COMMUNICATIONS CORP. (m)—C-102
 WALTON TOWERS INC. (r)—C-103

0100-0560**—receiving antennas-FM**

AEG BAYLY INC. (m)—C-59
 ALFORD MANUFACTURING CO. (r)—C-80
 CABLEWAVE SYSTEMS (m)—C-86
 CADCO INC. (m)—C-67
 CATEL TELECOMMUNICATIONS (m)—C-67
 COMSE SALES/JOHN WEEKS ENTERPRISES (d)—C-70
 CONTINENTAL ELECTRONICS (d)—C-70
 DIELECTRIC COMMUNICATIONS (m)—C-72
 EXPRESS TOWER CO. INC. (d)—C-74
 ITERA/BELMOOR (m)—C-80
 JOHNSON ELECTRONICS INC. (d)—C-80
 LDL COMMUNICATIONS INC. (m)—C-82
 LINDSAY SPECIALTY PRODUCTS (m)—C-83
 LNR COMMUNICATIONS INC. (m)—C-83
 MICRO COMMUNICATIONS INC. (m)—C-85
 FRED A. NUDD CORP. (d & r)—C-88
 SCALA ELECTRONIC CORP. (m)—C-94
 SCIENTIFIC-ATLANTA INC. (m)—C-94
 SHAROUBIM INTERNATIONAL GROUP INC. (d)—C-94
 SIEL SISTEMI ELETTRONICI (d)—C-95
 SIMPLICITY TOOL CO./SITCO ANTENNAS (m)—C-95
 STEVENS TOWER CO. INC. (d & r)—C-96
 TELE-COMM SALES INC. (d)—C-98
 TELEVISION TECHNOLOGY CORP. (d)—C-98
 TEPCO CORP. (d)—C-99
 THOMSON LGT (m)—C-99
 VARIAN TVT (d)—C-101
 VECTOR TECHNOLOGY INC. (d)—C-102
 WALTON TOWERS INC. (r)—C-103

0100-0580**—receiving antennas-MF**

AEG BAYLY INC. (m)—C-59
 AVANTEK INC. (m & r)—C-64
 LDL COMMUNICATIONS INC. (m)—C-82
 FRED A. NUDD CORP. (d & r)—C-88
 SHAROUBIM INTERNATIONAL GROUP INC. (d)—C-94
 STEVENS TOWER CO. INC. (d & r)—C-96

0100-0600**—receiving antennas-microwave**

ACRODYNE INDUSTRIES INC. (d)—C-59
 AIRTRON (m)—C-59
 ANDREW CORP. (m)—C-62
 ANDREWS TOWER INC. (d & r)—C-62
 ANTENNA TECHNOLOGY CORP. (m)—C-62
 ANTENNAS FOR COMMUNICATIONS (m)—C-62
BOGNER BROADCAST EQUIPMENT CO. (m)—C-65
 BROADCAST MICROWAVE SERVICES INC. (m)—C-65
 CABLEWAVE SYSTEMS (m)—C-66
 COMMUNICATIONS SYSTEMS GROUP/GENERAL TELEVISION NETWORK (d)—C-70
 COMSE SALES/JOHN WEEKS ENTERPRISES (d)—C-70
 EXPRESS TOWER CO. INC. (d)—C-74
 GABRIEL ELECTRONICS INC. (m)—C-75
 GLOBAL SYSTEMS CORP. (m)—C-76
 HARRIS FARINON (m & r)—C-77
 IMMAD BROADCAST SERVICES (r)—C-79
 INTERNATIONAL MICROWAVE CORP. (m)—C-79
 LANCE INDUSTRIES (m)—C-82
 MARCONI COMMUNICATION SYSTEMS LTD. (m)—C-85
 MARTI ELECTRONICS INC. (m)—C-85

MOTOROLA INC. (m)—C-87
 MULTITENNA CORP. OF AMERICA (m)—C-87
 FRED A. NUDD CORP. (d & r)—C-88
 NURAD INC. (m)—C-88
 PACIFIC TOWER CO. (r)—C-89
 RADIATION SYSTEMS INC. (m)—C-92
 RF TECHNOLOGY INC. (m)—C-93
 SATELLITE SYSTEMS OF BREVARD (r)—C-94
 SCALA ELECTRONIC CORP. (m)—C-94
 SHAROUBIM INTERNATIONAL GROUP INC. (d)—C-94
 STEVENS TOWER CO. INC. (d & r)—C-96
 TEPCO CORP. (d)—C-99
 TEXSCAN CORP. (m)—C-99
 TRANSMISSION STRUCTURES LIMITED (r)—C-100
 WALTON TOWERS INC. (r)—C-103

0100-0620**—receiving antennas-remote pickup**

CUSHCRAFT CORP. (m)—C-71
 DB COMMUNICATIONS INC. (d)—C-71
 MARTI ELECTRONICS INC. (m)—C-85
 MICROWAVE RADIO CORP. (m)—C-86
 FRED A. NUDD CORP. (d)—C-88
 NURAD INC. (m)—C-88
 RADIATION SYSTEMS INC. (m)—C-92
 RF TECHNOLOGY INC. (m)—C-93
 SCALA ELECTRONIC CORP. (m)—C-94
 TEPCO CORP. (d)—C-99
 WALTON TOWERS INC. (r)—C-103

0100-0640**—receiving antennas-STL**

ANDREW CORP. (m)—C-62
 ANTENNA TECHNOLOGY CORP. (m)—C-62
 BROADCAST MICROWAVE SERVICES INC. (m)—C-65
 DECIBEL PRODUCTS INC. (m)—C-71
 EXPRESS TOWER CO. INC. (d)—C-74
 GABRIEL ELECTRONICS INC. (m)—C-75
 GLOBAL SYSTEMS CORP. (m)—C-76
 HARRIS FARINON (m & r)—C-77
 INTERNATIONAL MICROWAVE CORP. (m)—C-79
 LINDSAY SPECIALTY PRODUCTS (m)—C-83
 MARTI ELECTRONICS INC. (m)—C-85
 MICROWAVE RADIO CORP. (d)—C-86
 FRED A. NUDD CORP. (d & r)—C-88
 NURAD INC. (m)—C-88
 RADIATION SYSTEMS INC. (m)—C-92
 RF TECHNOLOGY INC. (m)—C-93
 SCALA ELECTRONIC CORP. (m)—C-94
 STEVENS TOWER CO. INC. (d & r)—C-96
 TELEVISION TECHNOLOGY CORP. (d)—C-98
 TEPCO CORP. (d)—C-99
 TRANSMISSION STRUCTURES LIMITED (r)—C-100
 WALTON TOWERS INC. (r)—C-103


0100-0660**—receiving antennas-UHF**

ACRODYNE INDUSTRIES INC. (d)—C-59
 ANDREW CORP. (m)—C-62
 ANDREWS TOWER INC. (d & r)—C-62
 ANTENNA TECHNOLOGY CORP. (m)—C-62
 BLONDER-TONGUE LABORATORIES INC. (m)—C-65
BOGNER BROADCAST EQUIPMENT CO. (m)—C-65
 CADCO INC. (m)—C-67
 CATEL TELECOMMUNICATIONS (m)—C-67
 COMSE SALES/JOHN WEEKS ENTERPRISES (d)—C-70
 CUSHCRAFT CORP. (m)—C-71
 DIELECTRIC COMMUNICATIONS (m)—C-72
 EXPRESS TOWER CO. INC. (d)—C-74
 ITERA/BELMOOR (m)—C-80
JAMPRO ANTENNAS INC. (m)—C-80
 LANCE INDUSTRIES (m)—C-82
 LDL COMMUNICATIONS INC. (m)—C-82
 LINDSAY SPECIALTY PRODUCTS (m)—C-83




Puts your signal in it's place!

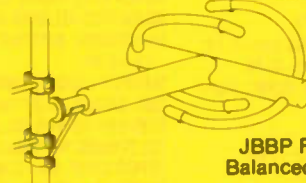
If you need a quality antenna, you need:
JAMPRO ANTENNAS, INC.
 The really experienced one for over 30 years.



JAHD CP
Arrowhead
Screen Dipole



JSDP CP Spiral
Broadband Antenna



JBBP FM Antenna
Balanced Excitation

JAMPRO is the world leader in custom-designed, directional, CP antennas.

- With over 1600 of our penetrators delivered, more stations have penetrated their market.
 - Our custom-made directional antennas are operating world wide.
 - Full-scale antenna measurements on **JAMPRO's** all-year, all-weather test range.
 - We custom-make tower structures to duplicate your's, for optimum results.
 - Ask about **JAMPRO's** low-power educational packages.
- Give us your requirements and see how fast we produce.

JAMPRO Antennas, Inc.

6939 Power Inn Road
 Sacramento, CA 95828
 (916) 383-1177 • Telex: 377321
 FAX (916) 383-1182

NOW AVAILABLE!

*Data on Video Equipment in use at TV Stations
Down to Model Number Level!*

Call Broadcast Equipment Survey • Warren Publishing, Inc. • 202-872-9200

MARTI ELECTRONICS INC. (m)—C-85
MICRO COMMUNICATIONS INC. (m)—C-85
MULTITENNA CORP. OF AMERICA (m)—C-87
FRED A. NUDD CORP. (d & r)—C-88
NURAD INC. (m)—C-88
PACIFIC TOWER CO. (r)—C-89
RADIATION SYSTEMS INC. (m)—C-92
SCALA ELECTRONIC CORP. (m)—C-94
SCIENTIFIC-ATLANTA INC. (m)—C-94
SHAROUBIM INTERNATIONAL GROUP INC. (d)—C-94
SIEL SISTEMI ELETTRONICI (d)—C-95
SIMPLICITY TOOL CO./SITCO ANTENNAS (m)—C-95
STEVENS TOWER CO. INC. (d & r)—C-96
TAKKAN CO. (m)—C-97
TELE-COMM SALES INC. (d)—C-98
TELEVISION TECHNOLOGY CORP. (d)—C-98
THOMSON LGT (m)—C-99
TONER CABLE EQUIPMENT INC. (d)—C-100
TRANSMISSION STRUCTURES LIMITED (r)—C-100
T.V.C. SUPPLY CO. INC. (d)—C-101
VARIAN TVT (d)—C-101
WALTON TOWERS INC. (r)—C-103

0100-0600
—receiving antennas-VHF

ACRODYNE INDUSTRIES INC. (d)—C-59
ANDREW CORP. (m)—C-82
ANDREWS TOWER INC. (d & r)—C-82
ANTENNA TECHNOLOGY CORP. (m)—C-82
BLONDER-TONGUE LABORATORIES INC. (m)—C-85
BOGNER BROADCAST EQUIPMENT CO. (m)—C-85
CADCO INC. (m)—C-67
CATEL TELECOMMUNICATIONS (m)—C-67
COMSE SALES/JOHN WEEKS ENTERPRISES (d)—C-70
CUSHCRAFT CORP. (m)—C-71
DIELECTRIC COMMUNICATIONS (m)—C-72
EXPRESS TOWER CO. INC. (d)—C-74
INTERNATIONAL MICROWAVE CORP. (m)—C-79
ITERA/BELMOOR (m)—C-80
JAMPRO ANTENNAS INC. (m)—C-80
LANCE INDUSTRIES (m)—C-82
LDL COMMUNICATIONS INC. (m)—C-82
LINDSAY SPECIALTY PRODUCTS (m)—C-83
MARTI ELECTRONICS INC. (m)—C-85
MICRO COMMUNICATIONS INC. (m)—C-85
MULTITENNA CORP. OF AMERICA (m)—C-87
FRED A. NUDD CORP. (d & r)—C-88
PACIFIC TOWER CO. (r)—C-89
RADIATION SYSTEMS INC. (m)—C-92
SCALA ELECTRONIC CORP. (m)—C-94
SCIENTIFIC-ATLANTA INC. (m)—C-94
SHAROUBIM INTERNATIONAL GROUP INC. (d)—C-94
SIEL SISTEMI ELETTRONICI (d)—C-95
SIMPLICITY TOOL CO./SITCO ANTENNAS (m)—C-95
STEVENS TOWER CO. INC. (d & r)—C-96
TAKKAN CO. (m)—C-97
TELE-COMM SALES INC. (d)—C-98
TELEVISION TECHNOLOGY CORP. (d)—C-98
TEPCO CORP. (d)—C-99
THOMSON ELECTRONIC TUBE DIV. (m)—C-99
THOMSON LGT (m)—C-99
TONER CABLE EQUIPMENT INC. (d)—C-100
TRANSMISSION STRUCTURES LIMITED (r)—C-100

T.V.C. SUPPLY CO. INC. (d)—C-101
WALTON TOWERS INC. (r)—C-103

0100-0700
—transmitting

ANDREW CORP. (m)—C-62
ANXTER TELE-WIRE (d)—C-62
ANTENNA TECHNOLOGY CORP. (d)—C-62
BARRETT ASSOCIATES INC. (d)—C-64
BOGNER BROADCAST EQUIPMENT CO. (m)—C-65
COMTECH ANTENNA DIV. (m)—C-70
COMWAVE (d)—C-70
COMWEST (d)—C-70
CUSHCRAFT CORP. (m)—C-71
EATON CORP. (m)—C-73
ELECTRONICS, MISSILES & COMMUNICATIONS INC. (d)—C-74
GLOBAL SYSTEMS CORP. (m)—C-76
HARRIS CORP. (BROADCAST DIVISION) (m)—C-77
INTERNATIONAL MICROWAVE CORP. (m)—C-79
JAMPRO ANTENNAS INC. (m)—C-80
KINTRONIC LABORATORIES INC. (m)—C-81
LDL COMMUNICATIONS INC. (m)—C-82
LINDSAY SPECIALTY PRODUCTS (m)—C-83
LINGO INC. (m)—C-83
MARCONI COMMUNICATION SYSTEMS LTD. (m)—C-85
MICRODYNE CORP. (m)—C-85
MICROWAVE RADIO CORP. (m)—C-86
MIDWEST COMMUNICATIONS CORP. (d)—C-86
MULTITENNA CORP. OF AMERICA (m)—C-87
FRED A. NUDD CORP. (r)—C-88
NURAD INC. (m)—C-88
RADIATION SYSTEMS INC. (m)—C-92
SCALA ELECTRONIC CORP. (m)—C-94
SCIENTIFIC-ATLANTA INC. (m)—C-94
SHAROUBIM INTERNATIONAL GROUP INC. (d)—C-94
SHIVELY LABORATORIES INC. (m)—C-94
SIEL SISTEMI ELETTRONICI (d)—C-95
STEVENS TOWER CO. INC. (d & r)—C-96
TELEVISION TECHNOLOGY CORP. (d)—C-98
TEPCO CORP. (d)—C-99
THOMSON LGT (m)—C-99
TOWNSEND BROADCAST SYSTEMS INC. (d)—C-100
TRANSMISSION STRUCTURES LIMITED (r)—C-100
VARIAN TVT (d)—C-101
WALTON TOWERS INC. (r)—C-103

0100-0720
—transmitting antennas-AM

AEG BAYLY INC. (m)—C-59
CENTRAL TOWER INC. (m)—C-68
DECIBEL PRODUCTS INC. (m)—C-71
INTERNATIONAL MICROWAVE CORP. (m)—C-79
JAMPRO ANTENNAS INC. (m & d)—C-80
KINTRONIC LABORATORIES INC. (m)—C-81
LDL COMMUNICATIONS INC. (m)—C-82
FRED A. NUDD CORP. (d & r)—C-88
PACIFIC TOWER CO. (r)—C-89
PINZONE COMMUNICATIONS (m)—C-90
SHAROUBIM INTERNATIONAL GROUP INC. (d)—C-94
STAINLESS INC. (d)—C-96
STEVENS TOWER CO. INC. (d & r)—C-96

TRANSMISSION STRUCTURES LIMITED (r)—C-100
WALTON TOWERS INC. (r)—C-103

0100-0740
—transmitting antennas-AM directional systems

ALFORD MANUFACTURING CO. (r)—C-80
CENTRAL TOWER INC. (m)—C-68
DELTA ELECTRONICS INC. (m)—C-71
INTERNATIONAL MICROWAVE CORP. (m)—C-79
JAMPRO ANTENNAS INC. (m & d)—C-80
KINTRONIC LABORATORIES INC. (m)—C-81
LDL COMMUNICATIONS INC. (m)—C-82
FRED A. NUDD CORP. (d & r)—C-88
SHAROUBIM INTERNATIONAL GROUP INC. (d)—C-94
STAINLESS INC. (d)—C-96
STEVENS TOWER CO. INC. (d & r)—C-96
TRANSMISSION STRUCTURES LIMITED (m & r)—C-100
VECTOR TECHNOLOGY INC. (m)—C-102
WALTON TOWERS INC. (r)—C-103

0100-0760
—transmitting antennas-circularly polarized FM

ALFORD MANUFACTURING CO. (r)—C-80
BROADCAST ELECTRONICS INC. (d)—C-85
CONTINENTAL ELECTRONICS (d)—C-70
CUSHCRAFT CORP. (m)—C-71
DIELECTRIC COMMUNICATIONS (m)—C-72
EXPRESS TOWER CO. INC. (d)—C-74
INTERNATIONAL MICROWAVE CORP. (m)—C-79
JAMPRO ANTENNAS INC. (m)—C-80
LARCAN COMMUNICATIONS EQUIPMENT INC. (d)—C-82
LDL COMMUNICATIONS INC. (m)—C-82
MARCONI COMMUNICATION SYSTEMS LTD. (m)—C-85
MICRO COMMUNICATIONS INC. (m)—C-85
SCALA ELECTRONIC CORP. (m)—C-94
SHAROUBIM INTERNATIONAL GROUP INC. (d)—C-94
SHIVELY LABORATORIES INC. (m)—C-94
SIMPLICITY TOOL CO./SITCO ANTENNAS (m)—C-95
STEVENS TOWER CO. INC. (d & r)—C-96
SWR INC. (m & d & r)—C-97
TEPCO CORP. (d)—C-99
TRANSMISSION STRUCTURES LIMITED (r)—C-100
VECTOR TECHNOLOGY INC. (d)—C-102
WALTON TOWERS INC. (r)—C-103

0100-0780
—transmitting antennas-circularly polarized TV

ANDREW CORP. (m)—C-62
BOGNER BROADCAST EQUIPMENT CO. (m)—C-65
CUSHCRAFT CORP. (m)—C-71
DIELECTRIC COMMUNICATIONS (m)—C-72
EXPRESS TOWER CO. INC. (d)—C-74
JAMPRO ANTENNAS INC. (m)—C-80
LARCAN COMMUNICATIONS EQUIPMENT INC. (d)—C-82
LDL COMMUNICATIONS INC. (m)—C-82
LINGO INC. (m)—C-83
MICRO COMMUNICATIONS INC. (m)—C-85
MULTITENNA CORP. OF AMERICA (m)—C-87
FRED A. NUDD CORP. (d & r)—C-88
SCALA ELECTRONIC CORP. (m)—C-94
SCIENTIFIC-ATLANTA INC. (m)—C-94
SHAROUBIM INTERNATIONAL GROUP INC. (d)—C-94
SHIVELY LABORATORIES INC. (m)—C-94
SIMPLICITY TOOL CO./SITCO ANTENNAS (m)—C-95
STEVENS TOWER CO. INC. (d & r)—C-96
SWR INC. (m & d & r)—C-97

TOWNSEND BROADCAST SYSTEMS INC. (d)—C-100
TRANSMISSION STRUCTURES LIMITED (r)—C-100
VARIAN TVT (d)—C-101
WALTON TOWERS INC. (r)—C-103

0100-0790
—transmitting antennas-FM

AEG BAYLY INC. (m)—C-59
ALFORD MANUFACTURING CO. (r)—C-80
BROADCAST ELECTRONICS INC. (d)—C-85
DIELECTRIC COMMUNICATIONS (m)—C-72
EXPRESS TOWER CO. INC. (d)—C-74
JAMPRO ANTENNAS INC. (m)—C-80
LDL COMMUNICATIONS INC. (m)—C-82
LINDSAY SPECIALTY PRODUCTS (m)—C-83
MICRO COMMUNICATIONS INC. (m)—C-85
SCALA ELECTRONIC CORP. (m)—C-94
SIEL SISTEMI ELETTRONICI (d)—C-95
SWR INC. (m & d & r)—C-97
TRANSMISSION STRUCTURES LIMITED (r)—C-100
VARIAN TVT (d)—C-101
VECTOR TECHNOLOGY INC. (d)—C-102

0100-0800
—transmitting antennas-microwave

ACRODYNE INDUSTRIES INC. (d)—C-59
AIRTRON (m)—C-59
ALFORD MANUFACTURING CO. (r)—C-80
ANDREW CORP. (m)—C-82
ANTENNAS FOR COMMUNICATIONS (m)—C-82
B & B TOWERS (m)—C-64
BOGNER BROADCAST EQUIPMENT CO. (m)—C-65
BROADCAST MICROWAVE SERVICES INC. (m)—C-65
COMWAVE (d)—C-70
COMWEST (d)—C-70
EXPRESS TOWER CO. INC. (d)—C-74
GABRIEL ELECTRONICS INC. (m)—C-75
GLOBAL SYSTEMS CORP. (m)—C-76
HARRIS FARINON (m & r)—C-77
IMMAD BROADCAST SERVICES (r)—C-79
INTERNATIONAL MICROWAVE CORP. (m)—C-79
MARTI ELECTRONICS INC. (m)—C-85
MAZE BROADCAST INC. (d)—C-85
MOTOROLA INC. (m)—C-87
MULTITENNA CORP. OF AMERICA (m)—C-87
NURAD INC. (m)—C-88
PACIFIC TOWER CO. (r)—C-89
RADIATION SYSTEMS INC. (m)—C-92
RF TECHNOLOGY INC. (m)—C-93
ROCKWELL INTERNATIONAL CORP. (m)—C-93
SCALA ELECTRONIC CORP. (m)—C-94
STEVENS TOWER CO. INC. (d & r)—C-96
TEPCO CORP. (d)—C-99
THOMSON ELECTRONIC TUBE DIV. (m)—C-99
TOWNSEND BROADCAST SYSTEMS INC. (d)—C-100
TRANSMISSION STRUCTURES LIMITED (r)—C-100
VARIAN TVT (d)—C-101
WALTON TOWERS INC. (r)—C-103

0100-0820
—transmitting antennas-microwave portable

AIRTRON (m)—C-59
BROADCAST MICROWAVE SERVICES INC. (m)—C-65
INTERNATIONAL MICROWAVE CORP. (m)—C-79
MICROWAVE RADIO CORP. (m)—C-86
NURAD INC. (m)—C-88
RADIATION SYSTEMS INC. (m)—C-92
RF TECHNOLOGY INC. (m)—C-93
SCALA ELECTRONIC CORP. (m)—C-94

THOMSON ELECTRONIC TUBE DIV. (m)—C-99
WALTON TOWERS INC. (r)—C-103

0100-0840

—transmitting antennas-remotes for radio
BROADCAST MICROWAVE SERVICES INC. (m)—C-85
COMWEST (d)—C-70
CUSHCRAFT CORP. (m)—C-71
DECIBEL PRODUCTS INC. (m)—C-71
HARRIS FARINON (m & r)—C-77
MARTI ELECTRONICS INC. (m)—C-85
SCALA ELECTRONIC CORP. (m)—C-94
SWINTEK ENTERPRISES INC. (m)—C-97
WALTON TOWERS INC. (r)—C-103

0100-0880

—transmitting antennas-STL
ANDREW CORP. (m)—C-62
BROADCAST MICROWAVE SERVICES INC. (m)—C-85
COMWEST (d)—C-70
ELECTRONICS, MISSILES & COMMUNICATIONS INC. (d)—C-74
EXPRESS TOWER CO. INC. (d)—C-74
GABRIEL ELECTRONICS INC. (m)—C-75
GLOBAL SYSTEMS CORP. (m)—C-76
HARRIS FARINON (m & r)—C-77
INTERNATIONAL MICROWAVE CORP. (m)—C-79
MARTI ELECTRONICS INC. (m)—C-85
MICROWAVE RADIO CORP. (d)—C-86
FRED A. NUDD CORP. (d & r)—C-88
NURAD INC. (m)—C-88
PACIFIC TOWER CO. (r)—C-89
RF TECHNOLOGY INC. (m)—C-93
SCALA ELECTRONIC CORP. (m)—C-94
STAINLESS INC. (d)—C-96
STEVENS TOWER CO. INC. (d & r)—C-96
TELEVISION TECHNOLOGY CORP. (d)—C-98
TRANSMISSION STRUCTURES LIMITED (r)—C-100
WALTON TOWERS INC. (r)—C-103

0100-0900

—transmitting antennas-TV HP
ANDREW CORP. (m)—C-62
BOGNER BROADCAST EQUIPMENT CO. (m)—C-65
COMWEST (d)—C-70
DIELECTRIC COMMUNICATIONS (m)—C-72
EXPRESS TOWER CO. INC. (d)—C-74
JAMPRO ANTENNAS INC. (m)—C-80
LARCAN COMMUNICATIONS EQUIPMENT INC. (m & d)—C-82
LDL COMMUNICATIONS INC. (m)—C-82
LINDSAY SPECIALTY PRODUCTS (m)—C-83
MAZE BROADCAST INC. (d)—C-85
MICRO COMMUNICATIONS INC. (m)—C-85
MOTOROLA INC. (m)—C-67
MULTITENNA CORP. OF AMERICA (m)—C-87
PACIFIC TOWER CO. (r)—C-89
SCALA ELECTRONIC CORP. (m)—C-94
SHIVELY LABORATORIES INC. (m)—C-94
SWR INC. (m & d & r)—C-97
TELEVISION TECHNOLOGY CORP. (d)—C-98
THOMSON ELECTRONIC TUBE DIV. (m)—C-99
TOWNSEND BROADCAST SYSTEMS INC. (d)—C-100
TRANSMISSION STRUCTURES LIMITED (r)—C-100

0100-0920

—transmitting antennas-TV UHF
ACRODYNE INDUSTRIES INC. (d)—C-59
AEG BAYLY INC. (m)—C-59
ANDREW CORP. (m)—C-62
BOGNER BROADCAST EQUIPMENT CO. (m)—C-65

COMARK COMMUNICATIONS INC. (d)—C-89
COMWEST (d)—C-70
CUSHCRAFT CORP. (m)—C-71
DIELECTRIC COMMUNICATIONS (m)—C-72
ELECTRONICS, MISSILES & COMMUNICATIONS INC. (d)—C-74
EXPRESS TOWER CO. INC. (d)—C-74
IMMAD BROADCAST SERVICES (r)—C-79
ITERA/BELMOOR (m)—C-80
JAMPRO ANTENNAS INC. (m)—C-80
LARCAN COMMUNICATIONS EQUIPMENT INC. (d)—C-82
LDL COMMUNICATIONS INC. (m)—C-82
LINDSAY SPECIALTY PRODUCTS (m)—C-83
LINGO INC. (m)—C-83
MAZE BROADCAST INC. (d)—C-85
MICRO COMMUNICATIONS INC. (m)—C-85
MULTITENNA CORP. OF AMERICA (m)—C-87
NURAD INC. (m)—C-88
PACIFIC TOWER CO. (r)—C-89
PESA AMERICA INC. (m)—C-90
SCALA ELECTRONIC CORP. (m)—C-94
SHARUBIM INTERNATIONAL GROUP INC. (d)—C-94
SHIVELY LABORATORIES INC. (m)—C-94
SIEL SISTEMI ELETTRONICI (d)—C-95
SIMPLICITY TOOL CO./SITCO ANTENNAS (m)—C-95
SWR INC. (m & d & r)—C-97
TELEVISION TECHNOLOGY CORP. (d)—C-98
TEPCO CORP. (d)—C-99
THOMSON ELECTRONIC TUBE DIV. (m)—C-99
THOMSON LGT (m)—C-99
TOWNSEND BROADCAST SYSTEMS INC. (d)—C-100
TRANSMISSION STRUCTURES LIMITED (r)—C-100
WALTON TOWERS INC. (r)—C-103

0100-0940

—transmitting antennas-TV VHF
ACRODYNE INDUSTRIES INC. (d)—C-59
ANDREW CORP. (m)—C-62
BOGNER BROADCAST EQUIPMENT CO. (m)—C-65
COMWEST (d)—C-70
CUSHCRAFT CORP. (m)—C-71
DIELECTRIC COMMUNICATIONS (m)—C-72
ELECTRONICS, MISSILES & COMMUNICATIONS INC. (d)—C-74
EXPRESS TOWER CO. INC. (d)—C-74
IMMAD BROADCAST SERVICES (r)—C-79
INTERNATIONAL MICROWAVE CORP. (m)—C-79
ITERA/BELMOOR (m)—C-80
JAMPRO ANTENNAS INC. (m)—C-80
LARCAN COMMUNICATIONS EQUIPMENT INC. (m & d)—C-82
LDL COMMUNICATIONS INC. (m)—C-82
LINDSAY SPECIALTY PRODUCTS (m)—C-83
LINGO INC. (m)—C-83
MAZE BROADCAST INC. (d)—C-85
MICRO COMMUNICATIONS INC. (m)—C-85
MULTITENNA CORP. OF AMERICA (m)—C-87
PACIFIC TOWER CO. (r)—C-89
PESA AMERICA INC. (m)—C-90
SCALA ELECTRONIC CORP. (m)—C-94
SHARUBIM INTERNATIONAL GROUP INC. (d)—C-94
SHIVELY LABORATORIES INC. (m)—C-94
SIEL SISTEMI ELETTRONICI (d)—C-95
SIMPLICITY TOOL CO./SITCO ANTENNAS (m)—C-95
SWR INC. (m & d & r)—C-97
TELEVISION TECHNOLOGY CORP. (d)—C-98
TEPCO CORP. (d)—C-99
THOMSON ELECTRONIC TUBE DIV. (m)—C-99
THOMSON LGT (m)—C-99
TOWNSEND BROADCAST SYSTEMS INC. (d)—C-100

TV TRANSMITTING ANTENNAS UHF VHF MDS ITFS

We make them smarter

BOGNER®

603 Cantiague Rock Road
Westbury, NY 11590
(516) 997-7800

TRANSMISSION STRUCTURES LIMITED (r)—C-100
WALTON TOWERS INC. (r)—C-103

0100-0960

Broadband Preamplifiers
ANIXTER CANADA INC. (d)—C-62
ANIXTER TELE-WIRE (d)—C-62
ANTRONIX INC. (m)—C-62
ANTRONIX SALES (m)—C-62
ANTSCO CORP. (m)—C-62
AVANTEK INC. (m & r)—C-64
BLONDER-TONGUE LABORATORIES INC. (m)—C-65
CABLE SERVICES CO. INC. (d & r)—C-66
CABLETENNA CORP. (m)—C-66
CADCO INC. (m)—C-67
CAVECO EQUIPMENT LTD. (d)—C-68
CHANNEL MASTER (m)—C-68
COLORMAX ELECTRONIC CORP. (d)—C-69
COMSE SALES/JOHN WEEKS ENTERPRISES (d)—C-70
COMSONICS INC. (r)—C-70
DB COMMUNICATIONS INC. (d)—C-71
DECIBEL PRODUCTS INC. (m)—C-71
DONLEY CABLEVISION SUPPLY (d)—C-72
ELECTROLINE TV EQUIPMENT INC. (m)—C-74
EM ELECTRONICS INC. (m)—C-74
INTERSTATE CABLE ENTERPRISES INC. (d)—C-79
MICROWAVE RADIO CORP. (m)—C-86
MIDWEST CATV (d)—C-86
NCS INDUSTRIES (d & r)—C-88
NEXUS ENGINEERING CORP. (d)—C-88
PFM ELECTRONICS (r)—C-90
QUALITY RF SERVICES INC. (r)—C-92
RMT ENGINEERING INC. (d)—C-93
SCALA ELECTRONIC CORP. (m)—C-94
SCI CATV SERVICES (d)—C-94
SPECTRUM (d)—C-96
SYNCHRONOUS COMMUNICATIONS INC. (m)—C-97
TELE-COMM SALES INC. (d)—C-98
TEPCO CORP. (m)—C-99
TRW RF DEVICES DIVISION (m)—C-100
VIEWSONICS INC. (m)—C-102
WIDE BAND ENGINEERING CO. (m)—C-103

0100-0980

Carrier Generators
ANIXTER CANADA INC. (d)—C-62
CIRCUIT RESEARCH LABS INC. (m)—C-69
FM SYSTEMS INC. (m & d)—C-75
INTERCEPT COMMUNICATION PRODUCTS INC. (m)—C-79
MAGNAVOX CATV SYSTEMS INC. (m)—C-84
NCS INDUSTRIES (r)—C-88
QUALITY RF SERVICES INC. (r)—C-92
RF TECHNOLOGIES (d)—C-93
SHARUBIM INTERNATIONAL GROUP INC. (d)—C-94
TRIPLE CROWN ELECTRONICS INC. (m)—C-100

0100-1000

Converters
ALPHA WIRE CORP. (m)—C-60
ANTRONIX INC. (m)—C-62
BARCO INDUSTRIES (m)—C-64
BLONDER-TONGUE LABORATORIES INC. (m)—C-65
CABLE SERVICES CO. INC. (d)—C-66

CABLETENNA CORP. (m)—C-66
CHANNEL MASTER (m)—C-68
COLORMAX ELECTRONIC CORP. (d)—C-69
COMSONICS INC. (r)—C-70
COMWAVE (m & r)—C-70
DECIBEL PRODUCTS INC. (m)—C-71
B. E. DUVAL CO. (d & r)—C-73
EM ELECTRONICS INC. (m & d)—C-74
G. C. ELECTRONICS CO. (m)—C-76
GLOBAL SYSTEMS CORP. (m)—C-76
INTERCEPT COMMUNICATION PRODUCTS INC. (m)—C-79
INTERSTATE CABLE ENTERPRISES INC. (d)—C-79
INTRATELLER ELECTRONICS (r)—C-80
KES (d)—C-81
LNR COMMUNICATIONS INC. (m)—C-83
MAI CATV INC. (d & r)—C-85
MEGA HERTZ COMMUNICATIONS (d)—C-85
NEXUS ENGINEERING CORP. (m)—C-88
PASSIVE DEVICES INC. (d)—C-89
SPECTRUM (d)—C-96
SYNCHRONOUS COMMUNICATIONS INC. (m)—C-97
TRIPLE CROWN ELECTRONICS INC. (m)—C-100

0100-1020

Demodulators
AMERICAN LIGHTWAVE SYSTEMS INC. (m)—C-61
BARCO INDUSTRIES (m)—C-64
BLONDER-TONGUE LABORATORIES INC. (m)—C-65
BROADCAST MICROWAVE SERVICES INC. (m)—C-65
CABLE LINK INC. (r)—C-66
CABLE SERVICES CO. INC. (d & r)—C-66
CABLETENNA CORP. (m)—C-66
CADCO INC. (m)—C-67
THE CAMERA MART INC. (d & r)—C-67
CATEL TELECOMMUNICATIONS (m)—C-67
COMARK COMMUNICATIONS INC. (m)—C-69
COMSE SALES/JOHN WEEKS ENTERPRISES (d)—C-70
COMSONICS INC. (r)—C-70
JERRY CONN ASSOCIATES INC. (d)—C-70
DB COMMUNICATIONS INC. (d)—C-71
DONLEY CABLEVISION SUPPLY (d)—C-72
B. E. DUVAL CO. (d & r)—C-73
EM ELECTRONICS INC. (m & d)—C-74
FM SYSTEMS INC. (m & d)—C-75
GLOBAL SYSTEMS CORP. (m)—C-76
INTERSTATE CABLE ENTERPRISES INC. (d)—C-79
KES (d)—C-81
LNR COMMUNICATIONS INC. (m)—C-83
MAGNAVOX CATV SYSTEMS INC. (d)—C-84
MEGA HERTZ COMMUNICATIONS (d)—C-85
MICROWAVE RADIO CORP. (m)—C-86
NCS INDUSTRIES (d & r)—C-88
NEXUS ENGINEERING CORP. (m)—C-88
NURAD INC. (m)—C-88
PASSIVE DEVICES INC. (d)—C-89
PFM ELECTRONICS (d & r)—C-90
T. R. PITTS CO. (d)—C-90
SANCHEZ COMMUNICATIONS (d)—C-94
SCIENTIFIC-ATLANTA INC. (m)—C-94
SPECTRUM (d)—C-96
SYNCHRONOUS COMMUNICATIONS INC. (m)—C-97
TELE-COMM SALES INC. (d)—C-98
TEPCO CORP. (m)—C-99
TRIPLE CROWN ELECTRONICS INC. (m)—C-100

NOW AVAILABLE!

*Data on Video Equipment in use at TV Stations
Down to Model Number Level!*

Call Broadcast Equipment Survey • Warren Publishing, Inc. • 202-872-9200

WEGENER COMMUNICATIONS INC. (m)—C-103

0100-1040 Emergency Alert Systems

ANIXTER TELE-WIRE (d)—C-62
BARRETT ASSOCIATES INC. (d)—C-64
CABLE SERVICES CO. INC. (d & r)—C-66
CADCO INC. (m)—C-67
JERRY CONN ASSOCIATES INC. (d)—C-70
GORMAN-REDLICH MANUFACTURING CO. (m)—C-76
INTERSTATE CABLE ENTERPRISES INC. (d)—C-79
KES (d)—C-81
MOTOROLA INC. (m)—C-87
SANCHEZ COMMUNICATIONS (d)—C-94
SPECTRUM (d)—C-96
SYNCHRONOUS COMMUNICATIONS INC. (m)—C-97
T.F.T. INC. (m)—C-99
TONER CABLE EQUIPMENT INC. (d)—C-100

0100-1060 Filters, Antenna

ANIXTER CANADA INC. (d)—C-62
ANTRONIX INC. (m)—C-62
ANTSCO CORP. (m)—C-62
BIRD ELECTRONIC CORP. (m & d)—C-65
BLONDER-TONGUE LABORATORIES INC. (m)—C-65
CHANNEL MASTER (m)—C-68
COAXIAL DYNAMICS INC. (m)—C-69
COMARK COMMUNICATIONS INC. (m)—C-69
COMSONICS INC. (r)—C-70
ELECTROLINE TV EQUIPMENT INC. (m)—C-74
INTERCEPT COMMUNICATION PRODUCTS INC. (m)—C-79
INTERSTATE CABLE ENTERPRISES INC. (d)—C-79
ITERA/BELMOOR (m)—C-80
JAMPRO ANTENNAS INC. (m)—C-80
KINTRONIC LABORATORIES INC. (m)—C-81
LDL COMMUNICATIONS INC. (m)—C-82
LINDSAY SPECIALTY PRODUCTS (m)—C-83
MICRO COMMUNICATIONS INC. (m)—C-85
MICRODYNE CORP. (m)—C-85
MICROWAVE FILTER CO. INC. (m)—C-86
MIDWEST CATV (d)—C-86
PASSIVE DEVICES INC. (d)—C-89
PICO PRODUCTS INC. (m)—C-90
SATELLITE SYSTEMS OF BREVARD (r)—C-94
SHIVELY LABORATORIES INC. (m)—C-94
VECTOR TECHNOLOGY INC. (m)—C-102
WIDE BAND ENGINEERING CO. (m)—C-103

0100-1080 FM Processing Equipment

AMERICAN LIGHTWAVE SYSTEMS INC. (m)—C-61
ANIXTER CANADA INC. (d)—C-62
BARRETT ASSOCIATES INC. (d)—C-64
BLONDER-TONGUE LABORATORIES INC. (m)—C-65
CABLE SERVICES CO. INC. (d & r)—C-66
CADCO INC. (m)—C-67
CATEL TELECOMMUNICATIONS (m)—C-67
CHANNEL MASTER (m)—C-68
CIRCUIT RESEARCH LABS INC. (m)—C-69
COMSE SALES/JOHN WEEKS ENTERPRISES (d)—C-70

COMSONICS INC. (r)—C-70
JERRY CONN ASSOCIATES INC. (d)—C-70
DELTA ELECTRONICS INC. (m)—C-71
B. E. DUVAL CO. (d & r)—C-73
FM SYSTEMS INC. (m & d)—C-75
HOLZBERG INC. (d)—C-78
INTERSTATE CABLE ENTERPRISES INC. (d)—C-79
MAGNAVOX CATV SYSTEMS INC. (d)—C-84
NCS INDUSTRIES (d & r)—C-88
NEXUS ENGINEERING CORP. (m)—C-88
PFM ELECTRONICS (r)—C-90
RADIO RESOURCES INC. (d)—C-92
SATELLITE SYSTEMS OF BREVARD (r)—C-94
SCIENTIFIC-ATLANTA INC. (m)—C-94
SPECTRUM (d)—C-96
SYNCHRONOUS COMMUNICATIONS INC. (m)—C-97
TELE-COMM SALES INC. (d)—C-98
T.F.T. INC. (m)—C-99
VALLEY INTERNATIONAL INC. (m)—C-101

0100-1100 Interference Eliminators

CHANNEL MASTER (m)—C-68
LEA DYNATECH INC. (m)—C-82
MICROWAVE FILTER CO. INC. (m)—C-86
PICO PRODUCTS INC. (m)—C-90

0100-1120 Lightning Arrestors

ANIXTER CANADA INC. (d)—C-62
ANTRONIX INC. (m)—C-62
CAVECO EQUIPMENT LTD. (d)—C-68
CHANNEL MASTER (m)—C-68
COLORMAX ELECTRONIC CORP. (d)—C-69
CONTROL CONCEPTS CORP. (d)—C-70
CURRENT TECHNOLOGY INC. (m & d)—C-71
EEV CANADA LTD. (m)—C-73
EXPRESS TOWER CO. INC. (d)—C-74
G. C. ELECTRONICS CO. (m)—C-76
LEA DYNATECH INC. (m)—C-82
LECTRO PRODUCTS INC. (m)—C-83
LIGHTNING ELIMINATORS & CONSULTANTS INC. (m)—C-83
LINGO INC. (m)—C-83
FRED A. NUDD CORP. (m & r)—C-88
PASSIVE DEVICES INC. (m & d)—C-89
PICO PRODUCTS INC. (m)—C-90
QUALITY RF SERVICES INC. (d)—C-92
SATELLITE SYSTEMS OF BREVARD (r)—C-94
SCALA ELECTRONIC CORP. (m)—C-94
STAINLESS INC. (d)—C-96
SWR INC. (m & d)—C-97
TEMTRON ELECTRONICS LTD. (d)—C-99
VIEWSONICS INC. (m)—C-102

0100-1140 Lightning Protection Systems

ANTRONIX INC. (m)—C-62
COMWEST (d)—C-70
CONTROL CONCEPTS CORP. (d)—C-70
CURRENT TECHNOLOGY INC. (m & d)—C-71
PETER W. DAHL CO. INC. (m)—C-71
EEV CANADA LTD. (m)—C-73
EXPRESS TOWER CO. INC. (d)—C-74
HARRIS CORP. (BROADCAST DIVISION) (d)—C-77
KINTRONIC LABORATORIES INC. (m)—C-81
LDL COMMUNICATIONS INC. (m)—C-82
LEA DYNATECH INC. (m)—C-82
LIGHTNING ELIMINATORS & CONSULT-

ANTS INC. (m)—C-83
FRED A. NUDD CORP. (r)—C-88
PACIFIC TOWER CO. (r)—C-89
PICO PRODUCTS INC. (m)—C-90
RF TECHNOLOGIES (d)—C-93
ROHN (m)—C-93
SPECTRUM (d)—C-96
STAINLESS INC. (d)—C-96
SWR INC. (m & d)—C-97
TEMTRON ELECTRONICS LTD. (d)—C-99
TRANSMISSION STRUCTURES LIMITED (d & r)—C-100
VARIAN TVT (d)—C-101
VECTOR TECHNOLOGY INC. (m)—C-102

0100-1180 Lights, Tower

ANDREWS TOWER INC. (d & r)—C-62
BARRETT ASSOCIATES INC. (d)—C-64
CENTRAL TOWER INC. (d)—C-68
THE COSTELOW CO. INC. (m & d & r)—C-70
EG & G ELECTRO OPTICS/STROBE GUARD (m)—C-73
EXPRESS TOWER CO. INC. (d)—C-74
FLASH TECHNOLOGY CORP. OF AMERICA (m)—C-75
HUGHEY & PHILLIPS INC. (m)—C-78
JAMPRO ANTENNAS INC. (d)—C-80
L & R COMMUNICATIONS LTD. (m & r)—C-82
LDL COMMUNICATIONS INC. (m)—C-82
MICROFLECT CO. INC. (d)—C-86
FRED A. NUDD CORP. (d & r)—C-88
PACIFIC TOWER CO. (d & r)—C-89
ROHN (m)—C-93
STAINLESS INC. (d)—C-96
STEVENS TOWER CO. INC. (d & r)—C-96
TMD/WILL-BURT CO. (m)—C-100
TRANSMISSION STRUCTURES LIMITED (d & r)—C-100
TWR LIGHTING INC. (m)—C-101
WALTON TOWERS INC. (d & r)—C-103

0100-1180 Messenger & Guying Wire

ANIXTER CANADA INC. (d)—C-62
CHANNEL MASTER (m)—C-68
DIAMOND COMMUNICATION PRODUCTS INC. (m)—C-72
DONLEY CABLEVISION SUPPLY (d)—C-72
EXPRESS TOWER CO. INC. (d)—C-74
KES (d)—C-81
LDL COMMUNICATIONS INC. (m)—C-82
MICROFLECT CO. INC. (d)—C-86
MIDLAND METALS CORP. (d)—C-86
PACIFIC TOWER CO. (r)—C-89
ROHN (m)—C-93
STEVENS TOWER CO. INC. (d & r)—C-96
WALTON TOWERS INC. (r)—C-103

0100-1200 Modulators

AMERICAN LIGHTWAVE SYSTEMS INC. (m)—C-61
ANIXTER CANADA INC. (d)—C-62
BARCO INDUSTRIES (m)—C-64
BLONDER-TONGUE LABORATORIES INC. (m)—C-65
CABLE LINK INC. (r)—C-66
CABLE SERVICES CO. INC. (d & r)—C-66
CADCO INC. (m)—C-67
CATEL TELECOMMUNICATIONS (m)—C-67
CATV SERVICES INC. (d)—C-67
CHANNEL MASTER (m)—C-68
CIRCUIT RESEARCH LABS INC. (m)—C-69
COMARK COMMUNICATIONS INC. (m)—C-69
COMSE SALES/JOHN WEEKS ENTERPRISES (d)—C-70
COMSONICS INC. (r)—C-70
JERRY CONN ASSOCIATES INC. (d)—C-70
B. E. DUVAL CO. (d & r)—C-73
FM SYSTEMS INC. (m & d)—C-75

GLOBAL SYSTEMS CORP. (m)—C-76
INTERSTATE CABLE ENTERPRISES INC. (d)—C-79
KES (d)—C-81
MAGNAVOX CATV SYSTEMS INC. (d)—C-84
MEGA HERTZ COMMUNICATIONS (d)—C-85
MICRODYNE CORP. (m)—C-85
NCS INDUSTRIES (d & r)—C-88
NEXUS ENGINEERING CORP. (m)—C-88
PASSIVE DEVICES INC. (d)—C-89
PFM ELECTRONICS (d & r)—C-90
QUALITY RF SERVICES INC. (r)—C-92
SANCHEZ COMMUNICATIONS (d)—C-94
SCIENTIFIC-ATLANTA INC. (m)—C-94
SPECTRUM (d)—C-96
SYNCHRONOUS COMMUNICATIONS INC. (m)—C-97
TELE-COMM SALES INC. (d)—C-98
TELEMET (m)—C-98
TRIPLE CROWN ELECTRONICS INC. (m)—C-100
T.V.C. SUPPLY CO. INC. (d)—C-101
WEGENER COMMUNICATIONS INC. (m)—C-103

0100-1220 Non-Duplication Switchers

MEGA HERTZ COMMUNICATIONS (d)—C-85
SPECTRUM (d)—C-96

0100-1240 Passive Reflectors

ANIXTER CANADA INC. (d)—C-62
MICROFLECT CO. INC. (m)—C-86
RADIATION SYSTEMS INC. (m)—C-92

0100-1260 Pole Line Hardware

ADAPT COMMUNICATION SUPPLY CO. INC. (d)—C-59
ANIXTER CANADA INC. (d)—C-62
ANTRONIX INC. (m)—C-62
CABLE SERVICES CO. INC. (d)—C-66
COLORMAX ELECTRONIC CORP. (d)—C-69
COMSE SALES/JOHN WEEKS ENTERPRISES (d)—C-70
DIAMOND COMMUNICATION PRODUCTS INC. (m)—C-72
DONLEY CABLEVISION SUPPLY (d)—C-72
EM ELECTRONICS INC. (d)—C-74
KES (d)—C-81
MIDLAND METALS CORP. (d)—C-86
FRED A. NUDD CORP. (m & d & r)—C-88
T. R. PITTS CO. (d)—C-90
PREFORMED LINE PRODUCTS CO. (m)—C-91
SPECTRUM (d)—C-96
STEVENS TOWER CO. INC. (d & r)—C-96
T.V.C. SUPPLY CO. INC. (d)—C-101
VIEWSONICS INC. (m)—C-102
WELDONE TRADING CO. INC. (m)—C-103

0100-1280 Poles & Crossarms

ADAPT COMMUNICATION SUPPLY CO. INC. (d)—C-59
ADELPHON INC. (m)—C-59
ANIXTER CANADA INC. (d)—C-62
MIDLAND METALS CORP. (d)—C-86
FRED A. NUDD CORP. (m & r)—C-88
TRANSMISSION STRUCTURES LIMITED (m & r)—C-100
VALMONT INDUSTRIES INC. (m)—C-101

0100-1300 Processors & Switchers

ANIXTER CANADA INC. (d)—C-62
ANTSCO CORP. (m)—C-62
CADCO INC. (m)—C-67
THE CAMERA MART INC. (d & r)—C-67
CIRCUIT RESEARCH LABS INC. (m)—C-69

COMSE SALES/JOHN WEEKS ENTERPRISES (d)—C-70
 COMSONICS INC. (r)—C-70
 JERRY CONN ASSOCIATES INC. (d)—C-70
 B. E. DUVAL CO. (d & r)—C-73
 INTERSTATE CABLE ENTERPRISES INC. (d)—C-79
 KES (d)—C-81
 NCS INDUSTRIES (d & r)—C-88
 NEXUS ENGINEERING CORP. (d)—C-88
 PFM ELECTRONICS (d & r)—C-90
 QUALITY RF SERVICES INC. (r)—C-92
 SANCHEZ COMMUNICATIONS (d)—C-94
 SCIENTIFIC-ATLANTA INC. (m)—C-94
 VALLEY INTERNATIONAL INC. (m)—C-101

0100-1320

Single Channel Preamplifiers

ANIXTER CANADA INC. (d)—C-62
 BLONDER-TONGUE LABORATORIES INC. (m)—C-65
 CADCO INC. (m)—C-67
 COMSONICS INC. (r)—C-70
ELECTRONICS, MISSILES & COMMUNICATIONS INC. (m)—C-74
 GLOBAL SYSTEMS CORP. (m)—C-76
 INTERSTATE CABLE ENTERPRISES INC. (d)—C-79
 JOHNSON ELECTRONICS INC. (m)—C-80
 KES (d)—C-81
 LINDSAY SPECIALTY PRODUCTS (m)—C-83
 MEGA HERTZ COMMUNICATIONS (d)—C-85
 NEXUS ENGINEERING CORP. (d)—C-88
 QUALITY RF SERVICES INC. (r)—C-92
 SCALA ELECTRONIC CORP. (m)—C-94
 SPECTRUM (d)—C-96
 TELE-COMM SALES INC. (d)—C-98
 TEPCO CORP. (m)—C-99
 TONER CABLE EQUIPMENT INC. (d)—C-100

0100-1340

Splitting & Mixing Networks

ADAPT COMMUNICATION SUPPLY CO. INC. (d)—C-59
 ANTRONIX INC. (m)—C-62
 ANTSCO CORP. (m)—C-62
 CADCO INC. (m)—C-67
 B. E. DUVAL CO. (d & r)—C-73
 G. C. ELECTRONICS CO. (m)—C-76
 GLOBAL SYSTEMS CORP. (m)—C-76
 INTERCEPT COMMUNICATION PRODUCTS INC. (m)—C-79
 INTERSTATE CABLE ENTERPRISES INC. (d)—C-79
 KDI ELECTRONICS (m)—C-81
 LINDSAY SPECIALTY PRODUCTS (m)—C-83
MAGNAVOX CATV SYSTEMS INC. (m)—C-84
 QUALITY VIDEO SUPPLY CORP. (d)—C-92
 RF TECHNOLOGIES (d)—C-93
 RMS ELECTRONICS INC./CATV DIVISION (d)—C-93
 SCALA ELECTRONIC CORP. (m)—C-94
 SPECTRUM (d)—C-96
 TAIKAN CO. (m)—C-97
 TELE-COMM SALES INC. (d)—C-98
 TONER CABLE EQUIPMENT INC. (d)—C-100
 WIDE BAND ENGINEERING CO. (m)—C-103

0100-1380

Standby Headend Power Supplies

ALPHA TECHNOLOGIES INC. (m)—C-60
 COIL AMERICAN TECHNOLOGY CO. (m)—C-69
 JERRY CONN ASSOCIATES INC. (d)—C-70
 DONLEY CABLEVISION SUPPLY (d)—C-72
 INTERSTATE CABLE ENTERPRISES INC. (d)—C-79
 LARSON ELECTRONICS SUPPLY INC. (m)—C-82
 LECTRO PRODUCTS INC. (m)—C-83
 MEGA HERTZ COMMUNICATIONS (d)—C-85
 NCS INDUSTRIES (d & r)—C-88

NEXUS ENGINEERING CORP. (m)—C-88
 T. R. PITTS CO. (d)—C-90
 RF TECHNOLOGIES (d)—C-93
 SANCHEZ COMMUNICATIONS (d)—C-94
 SOLA (m)—C-95
 SPECTRUM (d)—C-96
 TELE-COMM SALES INC. (d)—C-98
 TEXSCAN CORP. (m)—C-99

0100-1380

Strip Amplifiers

ANTRONIX INC. (m)—C-62
 BLONDER-TONGUE LABORATORIES INC. (m)—C-65
 CABLE LINK INC. (r)—C-66
CATV SERVICES INC. (d)—C-67
 COMSONICS INC. (r)—C-70
 DONLEY CABLEVISION SUPPLY (d)—C-72
 THE DROP SHOP LTD. (d)—C-72
 EM ELECTRONICS INC. (m & d)—C-74
 GLOBAL SYSTEMS CORP. (m)—C-76
 INTERSTATE CABLE ENTERPRISES INC. (d)—C-79
 MEGA HERTZ COMMUNICATIONS (d)—C-85
 PFM ELECTRONICS (r)—C-90
 QUALITY RF SERVICES INC. (r)—C-92
 SCI CATV SERVICES (d)—C-94
 SPECTRUM (d)—C-96
 TELE-COMM SALES INC. (d)—C-98
 TONER CABLE EQUIPMENT INC. (d)—C-100

0100-1400

Towers, Lights & Accessories

ADELPHON INC. (m)—C-59
 ANDREW CORP. (m)—C-62
 ANDREWS TOWER INC. (m & d & r)—C-62
 ANTENNA TECHNOLOGY CORP. (d)—C-62
 BARRETT ASSOCIATES INC. (d)—C-64
 CA/ECO EQUIPMENT LTD. (d)—C-68
 COMSE SALES/JOHN WEEKS ENTERPRISES (d)—C-70
 THE COSTELOW CO. INC. (m & d & r)—C-70
 DONLEY CABLEVISION SUPPLY (d)—C-72
 EG & G ELECTRO OPTICS/STROBE GUARD (m)—C-73
 EXPRESS TOWER CO. INC. (m)—C-74
 E-Z WAY PRODUCTS INC. (m)—C-74
 FLASH TECHNOLOGY CORP. OF AMERICA (m)—C-75
FORT WORTH TOWER CO. INC. (m)—C-75
 HARRIS CORP. (BROADCAST DIVISION) (d)—C-77
 HUGHEY & PHILLIPS INC. (m)—C-78
JAMPRO ANTENNAS INC. (d)—C-80
 KES (d)—C-81
 KINTRONIC LABORATORIES INC. (d)—C-81
 KLINE TOWERS (m & d)—C-82
 L & R COMMUNICATIONS LTD. (m & r)—C-82
 LDL COMMUNICATIONS INC. (m)—C-82
 LIGHTING ELECTRIC OF PENNSYLVANIA INC. (d & r)—C-83
 MAGNUM TOWERS INC. (m)—C-85
 MARCONI COMMUNICATION SYSTEMS LTD. (m)—C-85
 MEGA HERTZ COMMUNICATIONS (d)—C-85
MICROFLECT CO. INC. (m)—C-86
MIDWEST CATV (d)—C-86
MIDWEST COMMUNICATIONS CORP. (d)—C-86
 FRED A. NUDD CORP. (m & r)—C-88
 PACIFIC TOWER CO. (m & d & r)—C-89
 RADIO RESOURCES INC. (d)—C-92
 ROHN (m)—C-93
 STAINLESS INC. (m)—C-96
 STEVENS TOWER CO. INC. (d & r)—C-96



BROADCAST & STUDIO PRODUCTS

UHF, VHF, MMDS and ITFS equipment

Turnkey Systems Since 1960

White Haven, PA 18661 717-443-9575
 1-800-233-6193
 FAX 717-443-2257

SWAGER COMMUNICATIONS INC. (d & r)—C-97
 TMD/WILL-BURT CO. (m)—C-100
 TRANSMISSION STRUCTURES LIMITED (m & d & r)—C-100
 TRI-EX TOWER CORP. (m)—C-100
 TWR LIGHTING INC. (m)—C-101
 VALMONT INDUSTRIES INC. (m)—C-101
 WALTON TOWERS INC. (d & r)—C-103

0100-1420

—flashers

ANDREWS TOWER INC. (d)—C-62
 THE COSTELOW CO. INC. (d)—C-70
 EXPRESS TOWER CO. INC. (d)—C-74
 FLASH TECHNOLOGY CORP. OF AMERICA (m)—C-75
 HUGHEY & PHILLIPS INC. (m)—C-78
JAMPRO ANTENNAS INC. (d)—C-80
 LDL COMMUNICATIONS INC. (m)—C-82
 FRED A. NUDD CORP. (r)—C-88
 PACIFIC TOWER CO. (d & r)—C-89
 ROHN (m)—C-93
 STEVENS TOWER CO. INC. (d & r)—C-96
 TWR LIGHTING INC. (m)—C-101
 WALTON TOWERS INC. (r)—C-103

0100-1440

—flashers-high intensity

EG & G ELECTRO OPTICS/STROBE GUARD (m)—C-73
 EXPRESS TOWER CO. INC. (d)—C-74
 FLASH TECHNOLOGY CORP. OF AMERICA (m)—C-75
JAMPRO ANTENNAS INC. (d)—C-80
 KLINE TOWERS (d)—C-82
 LDL COMMUNICATIONS INC. (m)—C-82
MICROFLECT CO. INC. (d)—C-86
 ROHN (m)—C-93
 STAINLESS INC. (d)—C-96
 STEVENS TOWER CO. INC. (d & r)—C-96
 WALTON TOWERS INC. (r)—C-103

0100-1460

—guyed

ACRODYNE INDUSTRIES INC. (d)—C-59
 ADAPT COMMUNICATION SUPPLY CO. INC. (d)—C-59
 ANDREW CORP. (m)—C-62
 ANDREWS TOWER INC. (d & r)—C-62
 ANTENNA TECHNOLOGY CORP. (d)—C-62
 CENTRAL TOWER INC. (m)—C-68
 COMSE SALES/JOHN WEEKS ENTERPRISES (d)—C-70
 THE COSTELOW CO. INC. (m & r)—C-70
 EXPRESS TOWER CO. INC. (m)—C-74
 E-Z WAY PRODUCTS INC. (m)—C-74
FORT WORTH TOWER CO. INC. (m)—C-75
JAMPRO ANTENNAS INC. (d)—C-80
 KINTRONIC LABORATORIES INC. (d)—C-81
 KLINE TOWERS (m)—C-82
 L & R COMMUNICATIONS LTD. (m & r)—C-82
 LDL COMMUNICATIONS INC. (m)—C-82
 MAGNUM TOWERS INC. (m)—C-85
MICROFLECT CO. INC. (m)—C-86
 FRED A. NUDD CORP. (m & r)—C-88
 PACIFIC TOWER CO. (m & d & r)—C-89
 ROHN (m)—C-93
 STAINLESS INC. (m)—C-96
 STEVENS TOWER CO. INC. (d & r)—C-96
 SWAGER COMMUNICATIONS INC. (m & d & r)—C-97
 VALMONT INDUSTRIES INC. (m)—C-101

WALTON TOWERS INC. (r)—C-103

0100-1480

—hardware, construction equipment

ADAPT COMMUNICATION SUPPLY CO. INC. (d)—C-59
 ANDREWS TOWER INC. (d & r)—C-62
 DIAMOND COMMUNICATION PRODUCTS INC. (m)—C-72
 EXPRESS TOWER CO. INC. (d)—C-74
 INTERSTATE CABLE ENTERPRISES INC. (d)—C-79
 LDL COMMUNICATIONS INC. (m)—C-82
MICROFLECT CO. INC. (m)—C-86
 FRED A. NUDD CORP. (d & r)—C-88
 PACIFIC TOWER CO. (r)—C-89
 ROHN (m)—C-93
 STAINLESS INC. (d)—C-96
 STEVENS TOWER CO. INC. (d & r)—C-96
 TRI-EX TOWER CORP. (m)—C-100
 VIEWSONICS INC. (m)—C-102
 WALTON TOWERS INC. (r)—C-103

0100-1500

—isolation transformers

COIL AMERICAN TECHNOLOGY CO. (m)—C-69
 EXPRESS TOWER CO. INC. (d)—C-74
 FLASH TECHNOLOGY CORP. OF AMERICA (m & d)—C-75
 HUGHEY & PHILLIPS INC. (m)—C-78
JAMPRO ANTENNAS INC. (d)—C-80
 KINTRONIC LABORATORIES INC. (m & d)—C-81
 PACIFIC TOWER CO. (r)—C-89
 ROHN (m)—C-93
 SOLA (m)—C-95
 STAINLESS INC. (d)—C-96
 STEVENS TOWER CO. INC. (d & r)—C-96

0100-1520

—lamps, replacement

ANDREWS TOWER INC. (d & r)—C-62
 CENTRAL TOWER INC. (d)—C-68
 THE COSTELOW CO. INC. (d & r)—C-70
 EXPRESS TOWER CO. INC. (d)—C-74
 HUGHEY & PHILLIPS INC. (m)—C-78
 L & R COMMUNICATIONS LTD. (r)—C-82
 LDL COMMUNICATIONS INC. (m)—C-82
 PACIFIC TOWER CO. (d & r)—C-89
 ROHN (m)—C-93
 STEVENS TOWER CO. INC. (d & r)—C-96
 TWR LIGHTING INC. (m)—C-101
 WALTON TOWERS INC. (r)—C-103

0100-1540

—light failure alarms

ANDREW CORP. (m)—C-62
 THE COSTELOW CO. INC. (m & d & r)—C-70
 EXPRESS TOWER CO. INC. (d)—C-74
 HUGHEY & PHILLIPS INC. (m)—C-78
 TWR LIGHTING INC. (m)—C-101

0100-1580

—light indicator panels

THE COSTELOW CO. INC. (d & r)—C-70
 EG & G ELECTRO OPTICS/STROBE GUARD (m)—C-73
 EXPRESS TOWER CO. INC. (d)—C-74
 FLASH TECHNOLOGY CORP. OF AMERICA (m)—C-75
 HUGHEY & PHILLIPS INC. (m)—C-78
 LDL COMMUNICATIONS INC. (m)—C-82

**TV TRANSMITTING
ANTENNAS
UHF VHF MDS ITFS**

We make them smarter

BOGNER[®]

603 Cantiague Rock Road
Westbury, NY 11590
(516) 997-7800

ROHN (m)—C-83

**0100-1500
—lighting**

ANDREWS TOWER INC. (d & r)—C-62
CENTRAL TOWER INC. (d)—C-68
THE COSTELOW CO. INC. (m & r)—C-70
EG & G ELECTRO OPTICS/STROBE GUARD (m)—C-73
EXPRESS TOWER CO. INC. (d)—C-74
HUGHEY & PHILLIPS INC. (m)—C-78
JAMESON CORP. (m)—C-80
KLINE TOWERS (d)—C-82
LDL COMMUNICATIONS INC. (m)—C-82
MICROFLECT CO. INC. (d)—C-86
PACIFIC TOWER CO. (d & r)—C-89
ROHN (m)—C-93
TWR LIGHTING INC. (m)—C-101
WALTON TOWERS INC. (r)—C-103

**0100-1600
—masts**

ADELPHON INC. (m)—C-59
CENTRAL TOWER INC. (m)—C-68
THE COSTELOW CO. INC. (m & r)—C-70
DIAMOND COMMUNICATION PRODUCTS INC. (m)—C-72
EXPRESS TOWER CO. INC. (m)—C-74
KLINE TOWERS (m)—C-82
L & R COMMUNICATIONS LTD. (m & r)—C-82
LDL COMMUNICATIONS INC. (m)—C-82
LINGO INC. (m)—C-83
MAGNUM TOWERS INC. (m)—C-85
ROHN (m)—C-93
STAINLESS INC. (m)—C-96
TMD/WILL-BURT CO. (m)—C-100
TRI-EX TOWER CORP. (m)—C-100
VALMONT INDUSTRIES INC. (m)—C-101
WALTON TOWERS INC. (r)—C-103

**0100-1620
—portable**

ADELPHON INC. (m)—C-59
ANTENNA TECHNOLOGY CORP. (d)—C-62
THE COSTELOW CO. INC. (m & r)—C-70
L & R COMMUNICATIONS LTD. (m & r)—C-82
MARCONI COMMUNICATION SYSTEMS LTD. (m)—C-85
TMD/WILL-BURT CO. (m)—C-100
TRI-EX TOWER CORP. (m)—C-100
VALMONT INDUSTRIES INC. (m)—C-101

**0100-1640
—self-supporting**

ACRODYNE INDUSTRIES INC. (d)—C-59
ADELPHON INC. (m)—C-59
ANDREW CORP. (m)—C-62
CENTRAL TOWER INC. (m)—C-68
COMSE SALES/JOHN WEEKS ENTERPRISES (d)—C-70
THE COSTELOW CO. INC. (m & r)—C-70
EXPRESS TOWER CO. INC. (m)—C-74
E-Z WAY PRODUCTS INC. (m)—C-74
FORT WORTH TOWER CO. INC. (m)—C-75
KINTRONIC LABORATORIES INC. (d)—C-81
KLINE TOWERS (m)—C-82
L & R COMMUNICATIONS LTD. (m & r)—C-82
LDL COMMUNICATIONS INC. (m)—C-82
LINGO INC. (m)—C-83
MAGNUM TOWERS INC. (m)—C-85
MICROFLECT CO. INC. (m)—C-86

PACIFIC TOWER CO. (r)—C-89
STAINLESS INC. (m)—C-96
STEVENS TOWER CO. INC. (d & r)—C-96
SWAGER COMMUNICATIONS INC. (m & d & r)—C-97
TRI-EX TOWER CORP. (m)—C-100
VALMONT INDUSTRIES INC. (m)—C-101
WALTON TOWERS INC. (d & r)—C-103

**0100-1660
Wire-Lashing**

ADAPT COMMUNICATION SUPPLY CO. INC. (d)—C-59
INDIANA STEEL & WIRE CO. (m)—C-79
MIDLAND METALS CORP. (d)—C-86
NATIONAL-STANDARD CO. (m)—C-87
T. R. PITTS CO. (d)—C-90
STEVENS TOWER CO. INC. (d & r)—C-96

**0100-1680
Wire-Strand**

ADAPT COMMUNICATION SUPPLY CO. INC. (d)—C-59
THE COSTELOW CO. INC. (d & r)—C-70
EM ELECTRONICS INC. (d)—C-74
EXPRESS TOWER CO. INC. (d)—C-74
INDIANA STEEL & WIRE CO. (m)—C-79
INTERSTATE CABLE ENTERPRISES INC. (d)—C-79
KLINE TOWERS (d)—C-82
MIDLAND METALS CORP. (d)—C-86
NATIONAL-STANDARD CO. (m)—C-87
PACIFIC TOWER CO. (d & r)—C-89
T. R. PITTS CO. (d)—C-90
STAINLESS INC. (d)—C-96
STEVENS TOWER CO. INC. (d & r)—C-96
TRANSMISSION STRUCTURES LIMITED (d & r)—C-100

**0110
SATELLITE EARTH
STATIONS**

**0110-0020
Amplifiers**

ANIXTER CANADA INC. (d)—C-62
ANIXTER TELE-WIRE (d)—C-62
ANTENNA TECHNOLOGY CORP. (m)—C-62
AUGAT COMMUNICATIONS GROUP INC. (m)—C-63
AVANTEK INC. (m & r)—C-64
BAF COMMUNICATIONS CORP. (d)—C-64
BLONDER-TONGUE LABORATORIES INC. (m)—C-65
BROADCAST MICROWAVE SERVICES INC. (m)—C-65
CABLE SERVICES CO. INC. (d)—C-66
CAVECO EQUIPMENT LTD. (d)—C-68
COLORMAX ELECTRONIC CORP. (d)—C-69
COMMUNICATIONS SYSTEMS GROUP/GENERAL TELEVISION NETWORK (d)—C-70
COMSE SALES/JOHN WEEKS ENTERPRISES (d)—C-70
COMSONICS INC. (r)—C-70
CROWN INTERNATIONAL INC. (m)—C-71
DB COMMUNICATIONS INC. (d)—C-71
DONLEY CABLEVISION SUPPLY (d)—C-72
B. E. DUVAL CO. (d & r)—C-73
EM ELECTRONICS INC. (d)—C-74

GARDINER COMMUNICATIONS CORP. (m)—C-76
H & E MICRO-TRAK CORP. (m)—C-77
HARRIS CORP. (BROADCAST DIVISION) (m)—C-77
INTERNATIONAL MICROWAVE CORP. (m)—C-79
INTERSTATE CABLE ENTERPRISES INC. (d)—C-79
ITT ELECTRON TECHNOLOGY DIVISION (m)—C-80
KES (d)—C-81
LNR COMMUNICATIONS INC. (m)—C-83
MARCONI COMMUNICATION SYSTEMS LTD. (m)—C-85
MICRODYNE CORP. (m)—C-85
PICO PRODUCTS INC. (m)—C-90
RMT ENGINEERING INC. (d)—C-93
RODELCO ELECTRONICS CORP. (m)—C-93
SANCHEZ COMMUNICATIONS (d)—C-94
SATELLITE SYSTEMS OF BREVARD (r)—C-94
SCIENTIFIC-ATLANTA INC. (m)—C-94
SPECTRUM (d)—C-96
STANDARD COMMUNICATIONS CORP. (m)—C-96
TAIKAN CO. (m)—C-97
THOMSON ELECTRONIC TUBE DIV. (m)—C-99
TONER CABLE EQUIPMENT INC. (d)—C-100

**0110-0040
Antennas**

ACRODYNE INDUSTRIES INC. (d)—C-59
AIRTRON (m)—C-59
ANDREW CORP. (m)—C-62
ANIXTER CANADA INC. (d)—C-62
ANIXTER TELE-WIRE (d)—C-62
ANTENNA TECHNOLOGY CORP. (m)—C-62
ANTENNAS FOR COMMUNICATIONS (m)—C-62
AUTOMATION TECHNIQUES INC. (m)—C-64
BAF COMMUNICATIONS CORP. (d)—C-64
BLONDER-TONGUE LABORATORIES INC. (m)—C-65
CABLE SERVICES CO. INC. (d)—C-66
CHANNEL MASTER (m)—C-68
COLORMAX ELECTRONIC CORP. (d)—C-69
COMMUNICATIONS SYSTEMS GROUP/GENERAL TELEVISION NETWORK (d)—C-70
COMSE SALES/JOHN WEEKS ENTERPRISES (d)—C-70
COMTECH ANTENNA DIV. (m)—C-70
JERRY CONN ASSOCIATES INC. (d)—C-70
DB COMMUNICATIONS INC. (d)—C-71
DONLEY CABLEVISION SUPPLY (d)—C-72
EM ELECTRONICS INC. (d)—C-74
GABRIEL ELECTRONICS INC. (m)—C-75
HARRIS CORP. (BROADCAST DIVISION) (m)—C-77
HARRIS CORP. (BUSINESS COMMUNICATION SYSTEMS) (m)—C-77
INTERSTATE CABLE ENTERPRISES INC. (d)—C-79
KES (d)—C-81
LIGHTING ELECTRIC OF PENNSYLVANIA INC. (r)—C-83
MARCONI COMMUNICATION SYSTEMS LTD. (m)—C-85
MICRODYNE CORP. (m)—C-85
FRED A. NUDD CORP. (d)—C-88
PACIFIC TOWER CO. (r)—C-89
PICO PRODUCTS INC. (m)—C-90
PINZONE COMMUNICATIONS (d)—C-90
PRODELIN CORP. (m)—C-91
RADIATION SYSTEMS INC. (m)—C-92
RMT ENGINEERING INC. (d)—C-93
SANCHEZ COMMUNICATIONS (d)—C-94
SATELLITE SYSTEMS OF BREVARD (r)—C-94
SCIENTIFIC-ATLANTA INC. (m)—C-94
SHAROUBIM INTERNATIONAL GROUP INC. (d)—C-94
SPECTRUM (d)—C-96

STANDARD COMMUNICATIONS CORP. (m)—C-96
TELE-COMM SALES INC. (d)—C-98
TONER CABLE EQUIPMENT INC. (d)—C-100
VERTEX COMMUNICATIONS CORP. (m)—C-102
WALTON TOWERS INC. (r)—C-103

**0110-0060
Automated Earth Station Receiver Systems**

ALDEN ELECTRONICS INC. (m)—C-60
ANDREW CORP. (m)—C-62
ANIXTER TELE-WIRE (d)—C-62
ANTENNA TECHNOLOGY CORP. (m)—C-62
AUTOMATION TECHNIQUES INC. (m)—C-64
AVANTEK INC. (m & r)—C-64
CABLE SERVICES CO. INC. (d)—C-66
CAVECO EQUIPMENT LTD. (d)—C-68
COMMUNICATIONS SYSTEMS GROUP/GENERAL TELEVISION NETWORK (d)—C-70
COMSONICS INC. (r)—C-70
DB COMMUNICATIONS INC. (d)—C-71
DONLEY CABLEVISION SUPPLY (d)—C-72
HARRIS CORP. (BROADCAST DIVISION) (m)—C-77
HARRIS CORP. (BUSINESS COMMUNICATION SYSTEMS) (m)—C-77
INTERSTATE CABLE ENTERPRISES INC. (d)—C-79
K-TECH (r)—C-82
LANDY ASSOCIATES INC. (d)—C-82
MICRODYNE CORP. (m)—C-85
PICO PRODUCTS INC. (m)—C-90
PINZONE COMMUNICATIONS (m)—C-90
RADIATION SYSTEMS INC. (m)—C-92
RMT ENGINEERING INC. (d)—C-93
SATELLITE SYSTEMS OF BREVARD (r)—C-94
SCIENTIFIC-ATLANTA INC. (m)—C-94
SHAROUBIM INTERNATIONAL GROUP INC. (d)—C-94
STANDARD COMMUNICATIONS CORP. (m)—C-96
WEGENER COMMUNICATIONS INC. (m)—C-103

**0110-0080
Common Carriers**

ANDREW CORP. (m)—C-62
ANIXTER CANADA INC. (d)—C-62
ANTENNA TECHNOLOGY CORP. (m)—C-62
GABRIEL ELECTRONICS INC. (m)—C-75
K-TECH (r)—C-82
WESTERN TELE-COMMUNICATIONS INC. (r)—C-103

**0110-0100
Down Convertors**

ANIXTER CANADA INC. (d)—C-62
ANIXTER TELE-WIRE (d)—C-62
ANTENNA TECHNOLOGY CORP. (m)—C-62
ANTRONIX INC. (m)—C-62
AUTOMATION TECHNIQUES INC. (m)—C-64
AVANTEK INC. (m & r)—C-64
BLONDER-TONGUE LABORATORIES INC. (m)—C-65
CABLE SERVICES CO. INC. (d)—C-66
CATV SERVICES INC. (d)—C-67
CHANNEL MASTER (m)—C-68
COLORMAX ELECTRONIC CORP. (d)—C-69
COMSONICS INC. (r)—C-70
DONLEY CABLEVISION SUPPLY (d)—C-72
EM ELECTRONICS INC. (d)—C-74
FAIRCHILD DATA CORP. (m)—C-74
GARDINER COMMUNICATIONS CORP. (m)—C-76
GLOBAL SYSTEMS CORP. (m)—C-76
HARRIS CORP. (BUSINESS COMMUNICATION SYSTEMS) (m)—C-77
INTERSTATE CABLE ENTERPRISES INC. (d)—C-79
LNR COMMUNICATIONS INC. (m)—C-83

MAGNAVOX CATV SYSTEMS INC. (d)—C-84
 MARCONI COMMUNICATION SYSTEMS LTD. (m)—C-85
 MICRODYNE CORP. (m)—C-85
 NEXUS ENGINEERING CORP. (d)—C-88
 PESA AMERICA INC. (m)—C-90
 PICO PRODUCTS INC. (m)—C-90
 T. R. PITTS CO. (d)—C-90
 RMT ENGINEERING INC. (d)—C-93
 SANCHEZ COMMUNICATIONS (d)—C-94
 SATELLITE SYSTEMS OF BREVARD (r)—C-94
 SCIENTIFIC-ATLANTA INC. (m)—C-94
 SPECTRUM (d)—C-96
 STANDARD COMMUNICATIONS CORP. (m)—C-96
 TELE-COMM SALES INC. (d)—C-98
 TONER CABLE EQUIPMENT INC. (d)—C-100

0110-0120**Low Noise Amplifiers**

ACRODYNE INDUSTRIES INC. (d)—C-59
 ANIXTER CANADA INC. (d)—C-62
 ANIXTER TELE-WIRE (d)—C-62
 ANTENNA TECHNOLOGY CORP. (m)—C-62
 AUTOMATION TECHNIQUES INC. (m)—C-64
 AVANTEK INC. (m & r)—C-64
 BLONDER-TONGUE LABORATORIES INC. (m)—C-65
 BROADCAST MICROWAVE SERVICES INC. (m)—C-65
 CABLE SERVICES CO. INC. (d)—C-66
 CATV SERVICES INC. (d)—C-67
 CHANNEL MASTER (m)—C-68
 COLORMAX ELECTRONIC CORP. (d)—C-69
 COMSE SALES/JOHN WEEKS ENTERPRISES (d)—C-70
 JERRY CONN ASSOCIATES INC. (d)—C-70
 DONLEY CABLEVISION SUPPLY (d)—C-72
 R. L. DRAKE CO. (m)—C-72
 EM ELECTRONICS INC. (d)—C-74
 GARDINER COMMUNICATIONS CORP. (m)—C-76
 GLOBAL SYSTEMS CORP. (m)—C-76
 HARRIS CORP. (BROADCAST DIVISION) (m)—C-77
 HARRIS CORP. (BUSINESS COMMUNICATION SYSTEMS) (m)—C-77
 INTERSTATE CABLE ENTERPRISES INC. (d)—C-79
 LNR COMMUNICATIONS INC. (m)—C-83
 MARCONI COMMUNICATION SYSTEMS LTD. (m)—C-85
 MICRODYNE CORP. (m)—C-85
 PESA AMERICA INC. (m)—C-90
 PICO PRODUCTS INC. (m)—C-90
 PINZONE COMMUNICATIONS (d)—C-90
 RMT ENGINEERING INC. (d)—C-93
 SANCHEZ COMMUNICATIONS (d)—C-94
 SATELLITE SYSTEMS OF BREVARD (r)—C-94
 SCIENTIFIC-ATLANTA INC. (m)—C-94
 SPECTRUM (d)—C-96
 STANDARD COMMUNICATIONS CORP. (m)—C-96
 TELE-COMM SALES INC. (d)—C-98
 TONER CABLE EQUIPMENT INC. (d)—C-100
 T.V.C. SUPPLY CO. INC. (d)—C-101

0110-0140**Multibeam Antennas**

AIRTRON (m)—C-59
 ANIXTER CANADA INC. (d)—C-62
 ANIXTER TELE-WIRE (d)—C-62
 ANTENNA TECHNOLOGY CORP. (m)—C-62
 ANTENNAS FOR COMMUNICATIONS (m)—C-62
 CHANNEL MASTER (m)—C-68
 COMSE SALES/JOHN WEEKS ENTERPRISES (d)—C-70
 COMTECH ANTENNA DIV. (m)—C-70
 JERRY CONN ASSOCIATES INC. (d)—C-70
 DONLEY CABLEVISION SUPPLY (d)—C-72

INTERSTATE CABLE ENTERPRISES INC. (d)—C-79
 MICRODYNE CORP. (m)—C-85
 RADIATION SYSTEMS INC. (m)—C-82
 STANDARD COMMUNICATIONS CORP. (m)—C-96
 TELE-COMM SALES INC. (d)—C-98
 TONER CABLE EQUIPMENT INC. (d)—C-100

0110-0160**Portable Earth Stations**

ALDEN ELECTRONICS INC. (m)—C-60
 ANDREW CORP. (m)—C-62
 ANIXTER CANADA INC. (d)—C-62
 ANTENNA TECHNOLOGY CORP. (m)—C-62
 COMMUNICATIONS SYSTEMS GROUP GENERAL TELEVISION NETWORK (d)—C-70
 COMTECH ANTENNA DIV. (m)—C-70
 DB COMMUNICATIONS INC. (d)—C-71
 DONLEY CABLEVISION SUPPLY (d)—C-72
 HARRIS CORP. (BUSINESS COMMUNICATION SYSTEMS) (m)—C-77
 HARRIS FARINON (m)—C-77
 MARCONI COMMUNICATION SYSTEMS LTD. (m)—C-85
 MICRODYNE CORP. (m)—C-85
 PINZONE COMMUNICATIONS (d)—C-90
 RADIATION SYSTEMS INC. (m)—C-92
 SATELLITE SYSTEMS OF BREVARD (r)—C-94
 SCIENTIFIC-ATLANTA INC. (m)—C-94
 SHAROUBIM INTERNATIONAL GROUP INC. (d)—C-94
 SPECTRUM (d)—C-96
 VERTEX COMMUNICATIONS CORP. (m)—C-102

0110-0180**Preamplifiers**

ANIXTER CANADA INC. (d)—C-62
 ANIXTER TELE-WIRE (d)—C-62
 ANTENNA TECHNOLOGY CORP. (m)—C-62
 AVANTEK INC. (m & r)—C-64
 CABLE SERVICES CO. INC. (d)—C-66
 COLORMAX ELECTRONIC CORP. (d)—C-69
 COMSONICS INC. (r)—C-70
 DONLEY CABLEVISION SUPPLY (d)—C-72
 GLOBAL SYSTEMS CORP. (m)—C-76
 H & E MICRO-TRAK CORP. (m)—C-77
 INTERSTATE CABLE ENTERPRISES INC. (d)—C-79
 PICO PRODUCTS INC. (m)—C-90
 SANCHEZ COMMUNICATIONS (d)—C-94
 SATELLITE SYSTEMS OF BREVARD (r)—C-94
 SCIENTIFIC-ATLANTA INC. (m)—C-94
 SPECTRUM (d)—C-96
 THOMSON ELECTRONIC TUBE DIV. (m)—C-99

0110-0200**Receivers**

ACRODYNE INDUSTRIES INC. (d)—C-59
 ALDEN ELECTRONICS INC. (m)—C-60
 ANDREW CORP. (m)—C-62
 ANIXTER CANADA INC. (d)—C-62
 ANIXTER TELE-WIRE (d)—C-62
 ANTENNA TECHNOLOGY CORP. (m)—C-62
 AUTOMATION TECHNIQUES INC. (m)—C-64
 BAF COMMUNICATIONS CORP. (d)—C-64
 BARCO INDUSTRIES (m)—C-64
 BLONDER-TONGUE LABORATORIES INC. (m)—C-65
 CABLE SERVICES CO. INC. (d)—C-66
 CATV SERVICES INC. (d)—C-67
 CHANNEL MASTER (m)—C-68
 COLORMAX ELECTRONIC CORP. (d)—C-69
 COMSE SALES/JOHN WEEKS ENTERPRISES (d)—C-70
 COMSONICS INC. (r)—C-70
 JERRY CONN ASSOCIATES INC. (d)—C-70
 DB COMMUNICATIONS INC. (d)—C-71
 DONLEY CABLEVISION SUPPLY (d)—C-72



PO Box 68 • White Haven, PA 18661 • 717-443-9575
 1-800-233-6193
 FAX 717-443-9257

BROADCAST & STUDIO PRODUCTS

UHF, VHF, MMDS and
 ITFS equipment

Turnkey Systems Since 1960

R. L. DRAKE CO. (m)—C-72
 B. E. DUVAL CO. (d & r)—C-73
 EM ELECTRONICS INC. (d)—C-74
 GARDINER COMMUNICATIONS CORP. (m)—C-76
 HARRIS CORP. (BROADCAST DIVISION) (m)—C-77
 HARRIS CORP. (BUSINESS COMMUNICATION SYSTEMS) (m)—C-77
 INTERSTATE CABLE ENTERPRISES INC. (d)—C-79
 KES (d)—C-81
 LNR COMMUNICATIONS INC. (m)—C-83
 MAGNAVOX CATV SYSTEMS INC. (d)—C-84
 MICRODYNE CORP. (m)—C-85
 MIDWEST COMMUNICATIONS CORP. (d)—C-86
 NEXUS ENGINEERING CORP. (m)—C-88
 PESA AMERICA INC. (m)—C-90
 PFM ELECTRONICS (r)—C-90
 PINZONE COMMUNICATIONS (m)—C-90
 T. R. PITTS CO. (d)—C-90
 RMT ENGINEERING INC. (d)—C-93
 SANCHEZ COMMUNICATIONS (d)—C-94
 SATELLITE SYSTEMS OF BREVARD (r)—C-94
 SCIENTIFIC-ATLANTA INC. (m)—C-94
 SHAROUBIM INTERNATIONAL GROUP INC. (d)—C-94
 SPECTRUM (d)—C-96
 STANDARD COMMUNICATIONS CORP. (m)—C-96
 TELE-COMM SALES INC. (d)—C-98
 TONER CABLE EQUIPMENT INC. (d)—C-100
 TRIPLE CROWN ELECTRONICS INC. (m)—C-100
 T.V.C. SUPPLY CO. INC. (d)—C-101
 WEGENER COMMUNICATIONS INC. (m)—C-103

0110-0220**Receive-Only**

ANDREW CORP. (m)—C-62
 ANTENNA TECHNOLOGY CORP. (m)—C-62
 ANTENNAS FOR COMMUNICATIONS (m)—C-62
 ANTRONIX INC. (m)—C-62
 CHANNEL MASTER (m)—C-68
 COMSONICS INC. (r)—C-70
 JERRY CONN ASSOCIATES INC. (d)—C-70
 DONLEY CABLEVISION SUPPLY (d)—C-72
 R. L. DRAKE CO. (m)—C-72
 FAIRCHILD DATA CORP. (m)—C-74
 GABRIEL ELECTRONICS INC. (m)—C-75
 GARDINER COMMUNICATIONS CORP. (m)—C-76
 HARRIS CORP. (BROADCAST DIVISION) (m)—C-77
 HARRIS CORP. (BUSINESS COMMUNICATION SYSTEMS) (m)—C-77
 MARCONI COMMUNICATION SYSTEMS LTD. (m)—C-85
 MICRODYNE CORP. (m)—C-85
 MIDWEST COMMUNICATIONS CORP. (d)—C-86
 NCS INDUSTRIES (d & r)—C-88
 PESA AMERICA INC. (m)—C-90
 PFM ELECTRONICS (r)—C-90
 PINZONE COMMUNICATIONS (d)—C-90
 PRODELIN CORP. (m)—C-91
 RADIATION SYSTEMS INC. (m)—C-92
 SATELLITE SYSTEMS OF BREVARD (r)—C-94
 SCIENTIFIC-ATLANTA INC. (m)—C-94
 SPECTRUM (d)—C-96
 TONER CABLE EQUIPMENT INC. (d)—C-100

TRIPLE CROWN ELECTRONICS INC. (m)—C-100
 VERTEX COMMUNICATIONS CORP. (m)—C-102
 WEGENER COMMUNICATIONS INC. (m)—C-103
 WSI CORP. (d)—C-104

0110-0240**Remote Control Equipment**

AMX CORP. (m)—C-61
 ANDREW CORP. (m)—C-62
 ANTENNA TECHNOLOGY CORP. (m)—C-62
 BURK TECHNOLOGY (m)—C-66
 COLORMAX ELECTRONIC CORP. (d)—C-69
 DONLEY CABLEVISION SUPPLY (d)—C-72
 EM ELECTRONICS INC. (d)—C-74
 FAIRCHILD DATA CORP. (m)—C-74
 HARRIS CORP. (BROADCAST DIVISION) (m)—C-77
 HARRIS CORP. (BUSINESS COMMUNICATION SYSTEMS) (m)—C-77
 MARCONI COMMUNICATION SYSTEMS LTD. (m)—C-85
 MICRODYNE CORP. (m)—C-85
 MOSELEY ASSOCIATES INC. (m)—C-87
 SATELLITE SYSTEMS OF BREVARD (r)—C-94
 SCIENTIFIC-ATLANTA INC. (m)—C-94
 SOLL INC. (m)—C-95
 STATUSYSTEM INC. (m)—C-96
 T.F.T. INC. (m)—C-99
 VERTEX COMMUNICATIONS CORP. (m)—C-102
 WEGENER COMMUNICATIONS INC. (m)—C-103

0110-0260**Transmit/Receive**

ANDREW CORP. (m)—C-62
 ANTENNA TECHNOLOGY CORP. (m)—C-62
 ANTENNAS FOR COMMUNICATIONS (m)—C-62
 AVANTEK INC. (m & r)—C-64
 COMTECH ANTENNA DIV. (m)—C-70
 DONLEY CABLEVISION SUPPLY (d)—C-72
 FAIRCHILD DATA CORP. (m)—C-74
 HARRIS CORP. (BROADCAST DIVISION) (m)—C-77
 HARRIS CORP. (BUSINESS COMMUNICATION SYSTEMS) (m)—C-77
 HARRIS FARINON (m)—C-77
 K-TECH (r)—C-82
 MARCONI COMMUNICATION SYSTEMS LTD. (m)—C-85
 MICRODYNE CORP. (m)—C-85
 MIDWEST COMMUNICATIONS CORP. (d)—C-86
 PINZONE COMMUNICATIONS (d)—C-90
 PRODELIN CORP. (m)—C-91
 RADIATION SYSTEMS INC. (m)—C-92
 SCIENTIFIC-ATLANTA INC. (m)—C-94
 SHAROUBIM INTERNATIONAL GROUP INC. (d)—C-94
 TIMES FIBER COMMUNICATIONS INC. (m)—C-100
 VERTEX COMMUNICATIONS CORP. (m)—C-102
 WEGENER COMMUNICATIONS INC. (m)—C-103

0110-0280**Transportable**

ALDEN ELECTRONICS INC. (m)—C-60

ANTENNAS, TOWERS & EQUIPMENT—0100

ANDREW CORP. (m)—C-62
ANTENNA TECHNOLOGY CORP. (m)—C-62
ANTENNAS FOR COMMUNICATIONS (m)—
C-62
CHANNEL MASTER (m)—C-68
COMTECH ANTENNA DIV. (m)—C-70
JERRY CONN ASSOCIATES INC. (d)—C-70

DONLEY CABLEVISION SUPPLY (d)—C-72
FAIRCHILD DATA CORP. (m)—C-74
HARRIS CORP. (BROADCAST DIVISION)
(m)—C-77
HARRIS CORP. (BUSINESS COMMUNICA-
TION SYSTEMS) (m)—C-77
HARRIS FARINON (m)—C-77

LNR COMMUNICATIONS INC. (m)—C-83
MARCONI COMMUNICATION SYSTEMS
LTD. (m)—C-85
MICRODYNE CORP. (m)—C-85
MIDWEST COMMUNICATIONS CORP. (m)—
C-86
PINZONE COMMUNICATIONS (d)—C-90

RADIATION SYSTEMS INC. (m)—C-92
SCIENTIFIC-ATLANTA INC. (m)—C-94
TONER CABLE EQUIPMENT INC. (d)—C-100
VERTEX COMMUNICATIONS CORP. (m)—C-
102

TELEVISION DIGEST With Consumer Electronics

The authoritative weekly information service covering broadcasting, cable, consumer electronics
and allied industries.

For information, call (202) 872-9200.

0200-BROADCAST EQUIPMENT

0210 RF, TRANSMITTING/ RECEIVING EQUIPMENT

0210-0020

AM Phasing & Branching Systems

ALLIED BROADCAST EQUIPMENT CORP. (d)—C-60
BARRETT ASSOCIATES INC. (d)—C-64
CONTINENTAL ELECTRONICS (m)—C-70
DELTA ELECTRONICS INC. (m)—C-71
HARRIS CORP. (BROADCAST DIVISION) (m)—C-77
HOLZBERG INC. (d)—C-78
KINTRONIC LABORATORIES INC. (m)—C-81
MARCOS (d)—C-85
SHIVELY LABORATORIES INC. (d)—C-94
VECTOR TECHNOLOGY INC. (m)—C-102

0210-0040

Amplifiers

ANIXTER TELE-WIRE (d)—C-62
AUGAT COMMUNICATIONS GROUP INC. (m)—C-63
BAF COMMUNICATIONS CORP. (d)—C-64
BARRETT ASSOCIATES INC. (d)—C-64
BROADCAST AUDIO CORP. (m)—C-65
BRYSTONVERMONT LTD. (m)—C-66
BSM SYSTEMS INC. (m & d)—C-66
CABLE CONVERTER SERVICES CORP. (r)—C-66
THE CAMERA MART INC. (d & r)—C-67
CAVECO EQUIPMENT LTD. (d)—C-68
CENTRAL DYNAMICS LTD. (m & r)—C-68
JERRY CONN ASSOCIATES INC. (d)—C-70
CROWN INTERNATIONAL INC. (m)—C-71
DB COMMUNICATIONS INC. (d)—C-71
DECIBEL PRODUCTS INC. (m)—C-71
DYNAIR ELECTRONICS INC. (m)—C-73
DYNAMIC TECHNOLOGY LTD. (m)—C-73
ELECTRONICS, MISSILES & COMMUNICATIONS INC. (m)—C-74
FM SYSTEMS INC. (m & d)—C-75
GAMCO INDUSTRIES INC. (m)—C-75
GLOBAL SYSTEMS CORP. (m)—C-76
H & E MICRO-TRAK CORP. (m)—C-77
HEWLETT-PACKARD CO. (m)—C-78
INTERNATIONAL MICROWAVE CORP. (m)—C-79
INTERNATIONAL NUCLEAR CORP. (m)—C-79
INTRASTELLER ELECTRONICS (r)—C-80
KES (d)—C-81
LOGITEK (m)—C-84
MAGNAVOX CATV SYSTEMS INC. (m)—C-84
MARCOS COMMUNICATION SYSTEMS LTD. (m)—C-85
MICROWAVE RADIO CORP. (m)—C-86
NEXUS ENGINEERING CORP. (m)—C-88
OMICRON VIDEO (m)—C-89
PICO PRODUCTS INC. (m)—C-90
SCI CATV SERVICES (r)—C-94
SESCOM INC. (m)—C-94
SHINTRON CO. INC. (m)—C-94
SIEL SISTEMI ELETTRONICI (m)—C-95
TAKKAN CO. (m)—C-97
TEPCO CORP. (m)—C-99
TRW RF DEVICES DIVISION (m)—C-100
VARIAN TVT (m & d)—C-101
VIDEOTEK INC. (m)—C-102
VIEWSONICS INC. (m)—C-102

0210-0060

—clamping/equalizing

BSM SYSTEMS INC. (m & d)—C-66
CENTRAL DYNAMICS LTD. (m & r)—C-68
DI-TECH INC. (m)—C-72
DYNAIR ELECTRONICS INC. (m)—C-73
DYNAMIC TECHNOLOGY LTD. (m)—C-73
FM SYSTEMS INC. (m & d)—C-75
HOLZBERG INC. (d)—C-78
INTERNATIONAL MICROWAVE CORP. (m)—C-79
INTRASTELLER ELECTRONICS (r)—C-80
ITERA/BELMOOR (d)—C-80
OMICRON VIDEO (m)—C-89
SHINTRON CO. INC. (m)—C-94
TELEMET (m)—C-98
VIDEOTEK INC. (m)—C-102

0210-0080

—distribution

ALLEN AVIONICS INC. (m)—C-60
AUGAT COMMUNICATIONS GROUP INC. (m)—C-63
BARRETT ASSOCIATES INC. (d)—C-64
BLONDER-TONGUE LABORATORIES INC. (m)—C-65
BROADCAST AUDIO CORP. (m)—C-65
BSM SYSTEMS INC. (m & d)—C-66
BTS BROADCAST TELEVISION SYSTEMS INC. (m)—C-66
CABLE CONVERTER SERVICES CORP. (r)—C-66
CENTRAL DYNAMICS LTD. (m & r)—C-68
CHANNEL MASTER (m)—C-68
DYNAIR ELECTRONICS INC. (m)—C-73
DYNAMIC TECHNOLOGY LTD. (m)—C-73
ESE (m)—C-74
FM SYSTEMS INC. (m & d)—C-75
GAMCO INDUSTRIES INC. (m)—C-75
HOLZBERG INC. (d)—C-78
INTRASTELLER ELECTRONICS (r)—C-80
LAIRD TELEMEDIA INC. (m)—C-82
LOGITEK (m)—C-84
MAGNAVOX CATV SYSTEMS INC. (m)—C-84
MARCOS COMMUNICATION SYSTEMS LTD. (m)—C-85
MOBILE-CAM PRODUCTS (m)—C-87
MODULATION SCIENCES INC. (m)—C-87
OMICRON VIDEO (m)—C-89
PICO PRODUCTS INC. (m)—C-90
SESCOM INC. (m)—C-94
SHINTRON CO. INC. (m)—C-94
TELE-MEASUREMENTS INC. (d)—C-98
TELEMET (m)—C-98
VIDEO ACCESSORY CORP. (m)—C-102
VIDEOTEK INC. (m)—C-102

0210-0100

—line drive

BSM SYSTEMS INC. (m & d)—C-66
CENTRAL DYNAMICS LTD. (m & r)—C-68
HOLZBERG INC. (d)—C-78
INTRASTELLER ELECTRONICS (r)—C-80
MODULATION SCIENCES INC. (m)—C-87
OMICRON VIDEO (m)—C-89
TRW RF DEVICES DIVISION (m)—C-100
VALLEY INTERNATIONAL INC. (m)—C-101

0210-0120

—pulse distribution

BSM SYSTEMS INC. (m & d)—C-66
BTS BROADCAST TELEVISION SYSTEMS INC. (m)—C-66
CENTRAL DYNAMICS LTD. (m & r)—C-68

CONTINENTAL ELECTRONICS (m)—C-70
DI-TECH INC. (m)—C-72
DYNAIR ELECTRONICS INC. (m)—C-73
DYNAMIC TECHNOLOGY LTD. (m)—C-73
HOLZBERG INC. (d)—C-78
IMMAD BROADCAST SERVICES (d & r)—C-79
INTRASTELLER ELECTRONICS (r)—C-80
OMICRON VIDEO (m)—C-89
SHINTRON CO. INC. (m)—C-94
TELE-MEASUREMENTS INC. (d)—C-98
TELEMET (m)—C-98
VIDEO ACCESSORY CORP. (m)—C-102
VIDEOTEK INC. (m)—C-102

0210-0140

—RF-peak limiting

CONTINENTAL ELECTRONICS (m)—C-70
DELTA ELECTRONICS INC. (m)—C-71
INTRASTELLER ELECTRONICS (r)—C-80
VALLEY INTERNATIONAL INC. (m)—C-101

0210-0160

—RF-power

AEG BAYLY INC. (m)—C-59
BROADCAST MICROWAVE SERVICES INC. (m)—C-65
COAXIAL DYNAMICS INC. (m)—C-69
COMARK COMMUNICATIONS INC. (m)—C-69
COMWAVE (m & r)—C-70
ELECTRONICS, MISSILES & COMMUNICATIONS INC. (m)—C-74
GLOBAL SYSTEMS CORP. (m)—C-76
INTERNATIONAL MICROWAVE CORP. (m)—C-79
INTRASTELLER ELECTRONICS (r)—C-80
MARCOS (m)—C-85
MOSELEY ASSOCIATES INC. (m)—C-87
RODELCO ELECTRONICS CORP. (m)—C-93
SIEL SISTEMI ELETTRONICI (m)—C-95
TEPCO CORP. (m)—C-99
TRIPLE CROWN ELECTRONICS INC. (m)—C-100
TRW RF DEVICES DIVISION (m)—C-100
VARIAN TVT (m)—C-101
VECTOR TECHNOLOGY INC. (m)—C-102

0210-0180

—video/audio distribution

AMX CORP. (d)—C-61
ARTEL COMMUNICATIONS CORP. (m)—C-63
BSM SYSTEMS INC. (m & d)—C-66
BTS BROADCAST TELEVISION SYSTEMS INC. (m)—C-66
CROWN INTERNATIONAL INC. (m)—C-71
DI-TECH INC. (m)—C-72
DYNAIR ELECTRONICS INC. (m)—C-73
ESE (m)—C-74
FM SYSTEMS INC. (m & d)—C-75
GENERAL OPTRONICS CORP. (m)—C-76
HOLZBERG INC. (d)—C-78
IMAGE VIDEO LTD. (m)—C-79
IMMAD BROADCAST SERVICES (d & r)—C-79
INTERGROUP TECHNOLOGIES INC. (m)—C-79
LOGITEK (m)—C-84
OMICRON VIDEO (m)—C-89
PICO PRODUCTS INC. (m)—C-90
QUALITY VIDEO SUPPLY CORP. (d)—C-92
SESCOM INC. (m)—C-94
SHINTRON CO. INC. (m)—C-94
TELEMET (m)—C-98
THOMSON-CSF BROADCAST INC. (m)—C-99

UTAH SCIENTIFIC INC. (m)—C-101
VIDEO ACCESSORY CORP. (m)—C-102
VIDEOTEK INC. (m)—C-102

0210-0200

Bridger Stations

ANIXTER CANADA INC. (d)—C-62
CABLE CONVERTER SERVICES CORP. (r)—C-66
JERRY CONN ASSOCIATES INC. (d)—C-70
DELTA ELECTRONICS INC. (m)—C-71
GAMCO INDUSTRIES INC. (m)—C-75
MAGNAVOX CATV SYSTEMS INC. (m)—C-84
SCI CATV SERVICES (r)—C-94

0210-0220

Buzz Tone Eliminators

ADC TELECOMMUNICATIONS INC. (m)—C-59
VIDEO ACCESSORY CORP. (m)—C-102

0210-0260

Coaxial Cable

ADAPT COMMUNICATION SUPPLY CO. INC. (d)—C-59
ALLIED ELECTRONICS (d)—C-60
ANDREW CORP. (m)—C-62
ANIXTER CANADA INC. (d)—C-62
ANTSCO CORP. (m)—C-62
BAF COMMUNICATIONS CORP. (d)—C-64
BARRETT ASSOCIATES INC. (d)—C-64
BELDEN ELECTRONIC WIRE & CABLE (m)—C-64
CABLE SERVICES CO. INC. (d)—C-66
CABLEWAVE SYSTEMS (m)—C-66
CAPSCAN CABLE CO. (m)—C-67
ARXOL CABLE CO. (m & d & r)—C-67
CATV SERVICES INC. (d)—C-67
CAVECO EQUIPMENT LTD. (d)—C-68
CHANNEL MASTER (m)—C-68
COMMUSCOPE INC. (m)—C-69
COMMUNICATION MARKETING & CONSULTING LTD. (m)—C-69
COMWEST (d)—C-70
JERRY CONN ASSOCIATES INC. (d)—C-70
CONNECTRONICS CORP. (m)—C-70
DB COMMUNICATIONS INC. (d)—C-71
DECIBEL PRODUCTS INC. (m)—C-71
DIELECTRIC COMMUNICATIONS (m)—C-72
THE DROP SHOP LTD. (d)—C-72
G. C. ELECTRONICS CO. (m)—C-76
GENERAL INSTRUMENT CORP. (m)—C-76
HARRIS CORP. (BROADCAST DIVISION) (d)—C-77
HOLZBERG INC. (d)—C-78
IMMAD BROADCAST SERVICES (d & r)—C-79
KINTRONIC LABORATORIES INC. (d)—C-81
MAGNAVOX CATV SYSTEMS INC. (d)—C-84
MARCOS (d)—C-85
MARCOS COMMUNICATION SYSTEMS LTD. (m)—C-85
MARTI ELECTRONICS INC. (d)—C-85
MICRODYNE CORP. (m)—C-85
MICROWAVE RADIO CORP. (d)—C-86
MOHAWK WIRE & CABLE CORP. (m)—C-87
PICO PRODUCTS INC. (m)—C-90
PINZONE COMMUNICATIONS (d)—C-90
QUALITY VIDEO SUPPLY CORP. (d)—C-92
RADIO RESOURCES INC. (d)—C-92
SANCHEZ COMMUNICATIONS (d)—C-94
SATELLITE SYSTEMS OF BREVARD (r)—C-94
SCALA ELECTRONIC CORP. (d)—C-94

**TV TRANSMITTING
ANTENNAS
UHF VHF MDS ITFS**

We make them smarter

BOGNER®

603 Cantiague Rock Road
Westbury, NY 11590
(516) 997-7800

SCIENTIFIC-ATLANTA INC. (m)—C-94
SEL-TRONICS INC. (d)—C-84
SHIVELY LABORATORIES INC. (m & d)—C-94
SPECTRUM (d)—C-96
STEINBERG ELECTRONICS INC. (d)—C-96
STEVENS TOWER CO. INC. (d & r)—C-96
TECHNI-TOOL INC. (d)—C-97
TELE-MEASUREMENTS INC. (d)—C-98
TEPCO CORP. (d)—C-99
TIMES FIBER COMMUNICATIONS INC. (m)—C-100
TRANSMISSION STRUCTURES LIMITED (r)—C-100
TRILogy COMMUNICATIONS (m)—C-100
TRIMM INC. (m)—C-100
TROMPETER ELECTRONICS INC. (m)—C-100
VECTOR TECHNOLOGY INC. (d)—C-102
WIREWORKS CORP. (m)—C-103

0210-0380

Colls, RF

COIL AMERICAN TECHNOLOGY CO. (m)—C-69
COMMUNICATION MARKETING & CONSULTING LTD. (m)—C-69
DELTA ELECTRONICS INC. (m)—C-71
DIELECTRIC COMMUNICATIONS (m)—C-72
KINTRONIC LABORATORIES INC. (m)—C-81
MARCOM (d)—C-85
TAIKAN CO. (m)—C-97
TRANSMISSION STRUCTURES LIMITED (r)—C-100
VECTOR TECHNOLOGY INC. (m)—C-102

0210-0380

Communications Systems

ALLIED BROADCAST EQUIPMENT CORP. (d)—C-60
AMERICAN LIGHTWAVE SYSTEMS INC. (m)—C-61
ANIXTER CANADA INC. (d)—C-82
ANIXTER TELE-WIRE (d)—C-82
ARTEL COMMUNICATIONS CORP. (m)—C-83
BAF COMMUNICATIONS CORP. (d)—C-84
CHANNEL MASTER (m)—C-68
COLORADO VIDEO INC. (m)—C-69
COMWAVE (m & d & r)—C-70
DECIBEL PRODUCTS INC. (m)—C-71
DYNATECH COMMUNICATIONS (m)—C-73
EEG ENTERPRISES INC. (m)—C-73
GLOBAL SYSTEMS CORP. (m)—C-76
HARRIS CORP. (BROADCAST DIVISION) (m)—C-77
HARRIS FARINON (m & r)—C-77
HOLZBERG INC. (d)—C-78
INTERAND CORP. (m & d)—C-79
INTERNATIONAL MICROWAVE CORP. (m)—C-79
LEAMING INDUSTRIES (m)—C-82
LIGHTING ELECTRIC OF PENNSYLVANIA INC. (r)—C-83
LNR COMMUNICATIONS INC. (m)—C-83
LORAL TERRACOM (m)—C-84
M/A-COM MAC INC. (m)—C-84
MARCOM (d)—C-85
MARTI ELECTRONICS INC. (m)—C-85
MICRODYNE CORP. (m)—C-85
MICROWAVE RADIO CORP. (m)—C-86
MOTOROLA INC. (m)—C-87
NURAD INC. (m)—C-88
ORCHARD COMMUNICATIONS INC. (m)—C-89

T. R. PITTS CO. (d)—C-90
REACH ELECTRONICS INC. (m)—C-92
RF TECHNOLOGY INC. (m)—C-93
SYSTEMATION Corp. (m)—C-97
TELE-MEASUREMENTS INC. (d)—C-98
TELEMET (m)—C-98
TIMES FIBER COMMUNICATIONS INC. (m)—C-100
VARIAN TVT (d)—C-101
WALTON TOWERS INC. (r)—C-103

0210-0400

—microwave

BCS (d & r)—C-64
BROADCAST MICROWAVE SERVICES INC. (m)—C-85
COMWAVE (m & d & r)—C-70
GLOBAL SYSTEMS CORP. (m)—C-76
HARRIS FARINON (m & r)—C-77
IKEGAMI ELECTRONICS (U.S.A.) INC. (m)—C-78
INTERNATIONAL MICROWAVE CORP. (m)—C-79
LNR COMMUNICATIONS INC. (m)—C-83
LORAL TERRACOM (m)—C-84
M/A-COM MAC INC. (m)—C-84
MARTI ELECTRONICS INC. (m)—C-85
MICRO-NOW INSTRUMENT CO. INC. (m)—C-86
MICROWAVE RADIO CORP. (m)—C-86
MOBILE-CAM PRODUCTS (d)—C-87
MOTOROLA INC. (m)—C-87
NURAD INC. (m)—C-88
RADIATION SYSTEMS INC. (m & d)—C-92
RF TECHNOLOGY INC. (m)—C-93
T.F.T. INC. (m)—C-99
TRW RF DEVICES DIVISION (m)—C-100
VARIAN TVT (d)—C-101
WALTON TOWERS INC. (r)—C-103

0210-0420

—multiplex

AMERICAN LIGHTWAVE SYSTEMS INC. (m)—C-61
ARTEL COMMUNICATIONS CORP. (m)—C-83
COLORADO VIDEO INC. (m)—C-69
FM SYSTEMS INC. (m & d)—C-75
INTERNATIONAL MICROWAVE CORP. (m)—C-79
LORAL TERRACOM (m)—C-84
MICRO COMMUNICATIONS INC. (m)—C-85
MICROWAVE RADIO CORP. (m)—C-86
NURAD INC. (m)—C-88
RF TECHNOLOGY INC. (m)—C-93
T.F.T. INC. (m)—C-99

0210-0440

—STL

ARTEL COMMUNICATIONS CORP. (m)—C-83
COMWEST (d)—C-70
CONTINENTAL ELECTRONICS (d)—C-70
GLOBAL SYSTEMS CORP. (m)—C-76
HARRIS FARINON (m & r)—C-77
INTERNATIONAL MICROWAVE CORP. (m)—C-79
LEAMING INDUSTRIES (m)—C-82
M/A-COM MAC INC. (m)—C-84
MARTI ELECTRONICS INC. (m)—C-85
MICROWAVE RADIO CORP. (m)—C-86
MOSELEY ASSOCIATES INC. (m)—C-87
NURAD INC. (m)—C-88

ORCHARD COMMUNICATIONS INC. (m)—C-89
RF TECHNOLOGY INC. (m)—C-93
SYNCHRONOUS COMMUNICATIONS INC. (m)—C-97
TELEMET (m)—C-98
T.F.T. INC. (m)—C-99
VARIAN TVT (d)—C-101
WEGENER COMMUNICATIONS INC. (m)—C-103

0210-0480

—TSL

ARTEL COMMUNICATIONS CORP. (m)—C-83
COMWEST (d)—C-70
HARRIS FARINON (m & r)—C-77
INTERNATIONAL MICROWAVE CORP. (m)—C-79
M/A-COM MAC INC. (m)—C-84
MARTI ELECTRONICS INC. (m)—C-85
MICROWAVE RADIO CORP. (m)—C-86
MOSELEY ASSOCIATES INC. (m)—C-87
ORCHARD COMMUNICATIONS INC. (m)—C-89
RF TECHNOLOGY INC. (m)—C-93
T.F.T. INC. (m)—C-99
VARIAN TVT (d)—C-101
WEGENER COMMUNICATIONS INC. (m)—C-103

0210-0480

Connectors

ADAPT COMMUNICATION SUPPLY CO. INC. (d)—C-59
ADC TELECOMMUNICATIONS INC. (m)—C-59
ALLIED ELECTRONICS (d)—C-60
ALPHA WIRE CORP. (m)—C-60
ANDREW CORP. (m)—C-62
ANIXTER CANADA INC. (d)—C-62
AVA ELECTRONICS CORP. (m)—C-64
BIRD ELECTRONIC CORP. (m & d)—C-65
CABLE-LOCK CONNECTORS LTD. (m)—C-66
CAM-LOK INC. (m)—C-67
CANARE CABLE INC. (m & d)—C-67
COLORMAX ELECTRONIC CORP. (d)—C-69
COMMUNICATION MARKETING & CONSULTING LTD. (m)—C-69
COMWEST (d)—C-70
JERRY CONN ASSOCIATES INC. (d)—C-70
CONNECTRONICS CORP. (m)—C-70
DB COMMUNICATIONS INC. (d)—C-71
DECIBEL PRODUCTS INC. (m)—C-71
THE DROP SHOP LTD. (m)—C-72
G. C. ELECTRONICS CO. (m)—C-76
HOLZBERG INC. (d)—C-78
INTERNATIONAL MICROWAVE CORP. (m)—C-79
KES (d)—C-81
KINGS ELECTRONICS CO. INC. (m)—C-81
K-TECH (r)—C-82
LEMO USA INC. (m & d)—C-83
LRC/VITEK ELECTRONICS (m)—C-84
MAGNAVOX CATV SYSTEMS INC. (d)—C-84
MARCOM (d)—C-85
MICRODYNE CORP. (m)—C-85
PICO PRODUCTS INC. (m)—C-90
T. R. PITTS CO. (d)—C-90
PPC (PRODUCTION PRODUCTS CO.) (m)—C-91
QUALITY VIDEO SUPPLY CORP. (m & d)—C-92
RADIATION SYSTEMS INC. (d)—C-92
SANCHEZ COMMUNICATIONS (d)—C-94
SCALA ELECTRONIC CORP. (d)—C-94
SEL-TRONICS INC. (d)—C-94
SHIVELY LABORATORIES INC. (m)—C-94
STEINBERG ELECTRONICS INC. (d)—C-96
TAIKAN CO. (m)—C-97
TELE-MEASUREMENTS INC. (d)—C-98
TEMTRON ELECTRONICS LTD. (d)—C-99
TRIMM INC. (m)—C-100
TROMPETER ELECTRONICS INC. (m)—C-100

VEAM (m)—C-102
VIEWSONICS INC. (m)—C-102
WIREWORKS CORP. (d)—C-103

0210-0500

Earth Terminals

ANDREW CORP. (m)—C-82
ANIXTER CANADA INC. (d)—C-82
ANIXTER TELE-WIRE (d)—C-82
AVANTEK INC. (m & r)—C-64
BAF COMMUNICATIONS CORP. (d)—C-64
CABLE SERVICES CO. INC. (d)—C-66
JERRY CONN ASSOCIATES INC. (d)—C-70
R. L. DRAKE CO. (m)—C-72
HARRIS CORP. (BROADCAST DIVISION) (m)—C-77
HARRIS CORP. (BUSINESS COMMUNICATION SYSTEMS) (m)—C-77
HOLZBERG INC. (d)—C-78
K-TECH (r)—C-82
MARCOM (d)—C-85
MICRODYNE CORP. (m)—C-85
PINZONE COMMUNICATIONS (d)—C-90
SATELLITE SYSTEMS OF BREVARD (r)—C-94
SCIENTIFIC-ATLANTA INC. (m)—C-94
SPECTRUM (d)—C-96
WEGENER COMMUNICATIONS INC. (m)—C-103

0210-0600

—receive only

ANDREW CORP. (m)—C-62
AVANTEK INC. (m & r)—C-64
CHANNEL MASTER (m)—C-68
R. L. DRAKE CO. (m)—C-72
HARRIS CORP. (BUSINESS COMMUNICATION SYSTEMS) (m)—C-77
LINDSAY SPECIALTY PRODUCTS (m)—C-83
PINZONE COMMUNICATIONS (d)—C-90
SATELLITE SYSTEMS OF BREVARD (r)—C-94
TRIPLE CROWN ELECTRONICS INC. (m)—C-100
WEGENER COMMUNICATIONS INC. (m)—C-103

0210-0620

—receive/transmit

ANDREW CORP. (m)—C-62
AVANTEK INC. (m & r)—C-64
BCS (d & r)—C-64
HARRIS CORP. (BUSINESS COMMUNICATION SYSTEMS) (m)—C-77
HARRIS FARINON (m & r)—C-77
K-TECH (r)—C-82
LNR COMMUNICATIONS INC. (m)—C-83
PINZONE COMMUNICATIONS (d)—C-90
SCIENTIFIC-ATLANTA INC. (m)—C-94
TELESCRIPT INDUSTRIES CORP. (m)—C-98
WEGENER COMMUNICATIONS INC. (m)—C-103

0210-0640

FM Processors-FM Sub-Carrier Converters

AEG BAYLY INC. (m)—C-59
AMERICAN LIGHTWAVE SYSTEMS INC. (m)—C-61
ANIXTER CANADA INC. (d)—C-82
BCS (d & r)—C-64
CABLE SERVICES CO. INC. (d & r)—C-66
CIRCUIT RESEARCH LABS INC. (m)—C-69
JERRY CONN ASSOCIATES INC. (d)—C-70
CONTINENTAL ELECTRONICS (d)—C-70
FM SYSTEMS INC. (m & d)—C-75
HARRIS CORP. (BROADCAST DIVISION) (m)—C-77
HOLZBERG INC. (d)—C-78

INTERNATIONAL MICROWAVE CORP. (m)—C-79
 LEAMING INDUSTRIES (m)—C-82
 MAGNAVOX CATV SYSTEMS INC. (d)—C-84
 MARCOM (d)—C-85
 MODULATION SCIENCES INC. (m)—C-87
 NEXUS ENGINEERING CORP. (m)—C-88
 SATELLITE SYSTEMS OF BREVARD (r)—C-94
 SPECTRUM (d)—C-96
 SYNCHRONOUS COMMUNICATIONS INC. (m)—C-97
 TRIPLE CROWN ELECTRONICS INC. (m)—C-100
 VALLEY INTERNATIONAL INC. (m)—C-101
 WEGENER COMMUNICATIONS INC. (m)—C-103

0210-0660**Fiber Optic Fotors**

AMERICAN LIGHTWAVE SYSTEMS INC. (m)—C-61
 ARTEL COMMUNICATIONS CORP. (m)—C-63
 HOLZBERG INC. (d)—C-78
 QUALITY VIDEO SUPPLY CORP. (d)—C-92
 SPECTRUM (d)—C-96
 SYNCHRONOUS COMMUNICATIONS INC. (m)—C-97
 TELE-MEASUREMENTS INC. (d)—C-98
 TELEMET (m)—C-98

0210-0680**Filters-Band Pass**

AIRTRON (m)—C-59
 ALLEN AVIONICS INC. (m)—C-60
 ANTSCO CORP. (m)—C-62
 BIRD ELECTRONIC CORP. (m & d)—C-65
 CABLE SERVICES CO. INC. (d & r)—C-66
 CHANNEL MASTER (m)—C-68
 COAXIAL DYNAMICS INC. (m)—C-69
 COLORMAX ELECTRONIC CORP. (d)—C-69
 DB COMMUNICATIONS INC. (d)—C-71
 DECIBEL PRODUCTS INC. (m)—C-71
 DONLEY CABLEVISION SUPPLY (d)—C-72
 GAMCO INDUSTRIES INC. (m)—C-75
 KINTRONIC LABORATORIES INC. (m)—C-81
 LINDSAY SPECIALTY PRODUCTS (m)—C-83
 MARCOM (d)—C-85
 MICRO COMMUNICATIONS INC. (m)—C-85
 MICROWAVE FILTER CO. INC. (m)—C-86
 SATELLITE SYSTEMS OF BREVARD (r)—C-94
 SHIVELY LABORATORIES INC. (m)—C-94
 TELEVISION EQUIPMENT ASSOCIATES INC. (m)—C-98
 TEXSCAN CORP. (m)—C-99
 VIEWSONICS INC. (m)—C-102
 WIDE BAND ENGINEERING CO. (m)—C-103

0210-0700**Gaskets**

AIRTRON (m)—C-59
 CHOMERICS INC. (m)—C-68
 TRANSMISSION STRUCTURES LIMITED (r)—C-100

0210-0720**—RF**

AIRTRON (m)—C-59
 CHOMERICS INC. (m)—C-68
COMARK COMMUNICATIONS INC. (m)—C-69
 CONTINENTAL ELECTRONICS (m)—C-70
 INTRASTELLER ELECTRONICS (r)—C-80
 UTE MICROWAVE INC. (m)—C-101

0210-0740**—waveguide**

AIRTRON (m)—C-59
 ANDREW CORP. (m)—C-62

CHOMERICS INC. (m)—C-68
COMARK COMMUNICATIONS INC. (m)—C-69
 MICRO COMMUNICATIONS INC. (m)—C-85
 RADIATION SYSTEMS INC. (d)—C-92

0210-0760**Generators-SCA**

ANIXTER CANADA INC. (d)—C-62
 BROADCAST ELECTRONICS INC. (m)—C-65
 CIRCUIT RESEARCH LABS INC. (m)—C-69
 CONTINENTAL ELECTRONICS (d)—C-70
 HARRIS CORP. (BROADCAST DIVISION) (m)—C-77
 HOLZBERG INC. (d)—C-78
 MARCOM (m)—C-85
 MARTI ELECTRONICS INC. (m)—C-85
 MODULATION SCIENCES INC. (m)—C-87
 MOSELEY ASSOCIATES INC. (m)—C-87
 T.F.T. INC. (m)—C-99

0210-0780**Load Resistors, Coaxial**

ALTRONIC RESEARCH INC. (m & d & r)—C-81
 BIRD ELECTRONIC CORP. (m & d)—C-65
 COAXIAL DYNAMICS INC. (m)—C-69
 DECIBEL PRODUCTS INC. (m)—C-71
 GILBERT ENGINEERING CO. INC. (m)—C-76
 KINGS ELECTRONICS CO. INC. (m)—C-81
 NARDA MICROWAVE CORP. (m)—C-87

0210-0800**Multiplexers**

AIRTRON (m)—C-59
 AMERICAN LIGHTWAVE SYSTEMS INC. (m)—C-61
 BLONDER-TONGUE LABORATORIES INC. (m)—C-65
 THE CAMERA MART INC. (d & r)—C-67
 COLORADO VIDEO INC. (m)—C-69
 FM SYSTEMS INC. (m & d)—C-75
 GLOBAL SYSTEMS CORP. (m)—C-76
 HARRIS CORP. (BROADCAST DIVISION) (m)—C-77
 IMMAD BROADCAST SERVICES (r)—C-79
JAMPRO ANTENNAS INC. (m)—C-80
 KINTRONIC LABORATORIES INC. (m)—C-81
 LAIRD TELEMEDIA INC. (m)—C-82
 LORAL TERRACOM (m)—C-84
 MICRO COMMUNICATIONS INC. (m)—C-85
 NEC AMERICA INC. (m)—C-88
 ROCKWELL INTERNATIONAL CORP. (m)—C-93
 SHINTRON CO. INC. (m)—C-94
 SHIVELY LABORATORIES INC. (m)—C-94
 TELE-MEASUREMENTS INC. (d)—C-98
 VIEWSONICS INC. (m)—C-102
WEGENER COMMUNICATIONS INC. (m)—C-103

0210-0820**Quartz Crystals**

MOTOROLA INC. (m)—C-87
 TEMTRON ELECTRONICS LTD. (d)—C-99

0210-0840**RF Power Equipment**

BAF COMMUNICATIONS CORP. (d)—C-64
 BARRETT ASSOCIATES INC. (d)—C-64
 BROADCAST ELECTRONICS INC. (m)—C-65
 CAVECO EQUIPMENT LTD. (d)—C-68
 CHANNEL MASTER (m)—C-68
 CONTINENTAL ELECTRONICS (m)—C-70
 DECIBEL PRODUCTS INC. (m)—C-71
 GLOBAL SYSTEMS CORP. (m)—C-76
 HARRIS CORP. (BROADCAST DIVISION) (m)—C-77
 HOLZBERG INC. (d)—C-78
 MARCOM (m & d)—C-85
 MARCONI COMMUNICATION SYSTEMS

**We'll help you maintain
 Peak Transmitter Performance**
Electronic Test and Analytical Instrumentation
See our ad in the index.

Rohde & Schwarz Inc.
4425 Nicole Drive, Lanham, MD 20706, Tel: (301) 459-8800
In Canada Call: (613) 592-8000

LTD. (m)—C-85

MICRO COMMUNICATIONS INC. (m)—C-85
 MICROWAVE RADIO CORP. (m)—C-86
 NEXUS ENGINEERING CORP. (m)—C-88
 SIEL SISTEMI ELETTRONICI (m)—C-95
 VARIAN TVT (m)—C-101

0210-0860**—AM exciters**

CONTINENTAL ELECTRONICS (m)—C-70
 KAHN COMMUNICATIONS INC. (m)—C-81
 RADIO RESOURCES INC. (d)—C-92

0210-0880**—AM stereo exciters**

BROADCAST ELECTRONICS INC. (m & r)—C-65
 DELTA ELECTRONICS INC. (m)—C-71
 KAHN COMMUNICATIONS INC. (m)—C-81
 —amplifiers, see Audio Equipment

0210-0920**—attenuators**

ADAPT COMMUNICATION SUPPLY CO. INC. (d)—C-59
 ALLEN AVIONICS INC. (m)—C-60
 AVA ELECTRONICS CORP. (m)—C-64
 BIRD ELECTRONIC CORP. (m & d)—C-65
 THE CAMERA MART INC. (d & r)—C-67
 COAXIAL DYNAMICS INC. (m)—C-69
 DB COMMUNICATIONS INC. (d)—C-71
 DONLEY CABLEVISION SUPPLY (d)—C-72
 GAMCO INDUSTRIES INC. (m)—C-75
 KAY ELEMETRICS CORP. (m)—C-81
 KDI ELECTRONICS (m)—C-81
 KINGS ELECTRONICS CO. INC. (m)—C-81
 NARDA MICROWAVE CORP. (m)—C-87
 PICO PRODUCTS INC. (m)—C-90
 SESCOM INC. (m)—C-94
 TEXSCAN CORP. (m)—C-99
 VIEWSONICS INC. (m)—C-102
 WAVETEK RF PRODUCTS INC. (m)—C-103

0210-0960**—converters**

ALPHA WIRE CORP. (m)—C-60
 AMERICAN LIGHTWAVE SYSTEMS INC. (m)—C-61
 BLONDER-TONGUE LABORATORIES INC. (m)—C-65
 CABLE CONVERTER SERVICES CORP. (d & r)—C-66
 COLORMAX ELECTRONIC CORP. (d)—C-69
 COMWAVE (m & r)—C-70
 GLOBAL SYSTEMS CORP. (m)—C-76
 LNR COMMUNICATIONS INC. (m)—C-83
 SYNCHRONOUS COMMUNICATIONS INC. (m)—C-97

0210-0980**—diplexers**

AIRTRON (m)—C-59
 ANTSCO CORP. (m)—C-62
 BLONDER-TONGUE LABORATORIES INC. (m)—C-65
 BROADCAST MICROWAVE SERVICES INC. (m)—C-65
COMARK COMMUNICATIONS INC. (m)—C-69
 CONTINENTAL ELECTRONICS (m)—C-70
 DIELECTRIC COMMUNICATIONS (m)—C-72
 GLOBAL SYSTEMS CORP. (m)—C-76
 IMMAD BROADCAST SERVICES (r)—C-79

JAMPRO ANTENNAS INC. (m)—C-80

LEAMING INDUSTRIES (m)—C-82
 MICRO COMMUNICATIONS INC. (m)—C-85
 NEC AMERICA INC. (m)—C-88
 SHIVELY LABORATORIES INC. (m)—C-94
 VECTOR TECHNOLOGY INC. (m)—C-102
 VIEWSONICS INC. (m)—C-102

0210-1000**—filters**

AIRTRON (m)—C-59
 ALLEN AVIONICS INC. (m)—C-60
 ANTSCO CORP. (m)—C-62
 BIRD ELECTRONIC CORP. (m & d)—C-65
 BROADCAST MICROWAVE SERVICES INC. (m)—C-65
 COAXIAL DYNAMICS INC. (m)—C-69
 COLORMAX ELECTRONIC CORP. (d)—C-69
 CONTROL CONCEPTS CORP. (m)—C-70
 DECIBEL PRODUCTS INC. (m)—C-71
 DIELECTRIC COMMUNICATIONS (m)—C-72
 DONLEY CABLEVISION SUPPLY (d)—C-72
 GAMCO INDUSTRIES INC. (m)—C-75
 GLOBAL SYSTEMS CORP. (m)—C-76
 IMMAD BROADCAST SERVICES (r)—C-79
JAMPRO ANTENNAS INC. (m)—C-80
 MICRO COMMUNICATIONS INC. (m)—C-85
 MICROWAVE FILTER CO. INC. (m)—C-86
 MICROWAVE RADIO CORP. (m & d)—C-86
 PICO PRODUCTS INC. (m)—C-90
 RF TECHNOLOGY INC. (d)—C-93
 SHIVELY LABORATORIES INC. (m)—C-94
 TEXSCAN CORP. (m)—C-99
 VECTOR TECHNOLOGY INC. (m)—C-102
 VIEWSONICS INC. (m)—C-102

0210-1020**—FM exciters**

AEG BAYLY INC. (m)—C-59
 BCS (d & r)—C-64
 BROADCAST ELECTRONICS INC. (m & r)—C-65
 BROADCAST MICROWAVE SERVICES INC. (m)—C-65
 CONTINENTAL ELECTRONICS (m)—C-70
 FM SYSTEMS INC. (m & d)—C-75
 HARRIS FARINON (m & r)—C-77
 LARGAN COMMUNICATIONS EQUIPMENT INC. (m)—C-82
 LDL COMMUNICATIONS INC. (m)—C-82
 LNR COMMUNICATIONS INC. (m)—C-83
 MARCOM (m)—C-85
 MARTI ELECTRONICS INC. (m)—C-85
 MICRODYNE CORP. (m)—C-85
 NEC AMERICA INC. (m)—C-88
 NEXUS ENGINEERING CORP. (m)—C-88
 QEI CORP. (m)—C-92
 RADIO RESOURCES INC. (d)—C-92
ROHDE & SCHWARZ INC. (m)—C-93
 SIEL SISTEMI ELETTRONICI (m)—C-95
 TELEVISION TECHNOLOGY CORP. (m)—C-98
 VARIAN TVT (m)—C-101
 VECTOR TECHNOLOGY INC. (m)—C-102

0210-1040**—leads**

AIRTRON (m)—C-59
 BIRD ELECTRONIC CORP. (m & d)—C-65
 COAXIAL DYNAMICS INC. (m)—C-69
 CONTINENTAL ELECTRONICS (m)—C-70
 DECIBEL PRODUCTS INC. (m)—C-71
 DIELECTRIC COMMUNICATIONS (m)—C-72
 NARDA MICROWAVE CORP. (m)—C-87

**We'll help you maintain
Peak Transmitter Performance**
Electronic Test and Analytical Instrumentation
See our ad in the index.

Rohde & Schwarz Inc.
4425 Nicole Drive, Lanham, MD 20706, Tel: (301) 459-8800
In Canada Call: (613) 592-8000

SHIVELY LABORATORIES INC. (m)—C-94
VECTOR TECHNOLOGY INC. (m)—C-102

**0210-1060
— modulators**

AMERICAN LIGHTWAVE SYSTEMS INC. (m)—C-61
ANTENNA TECHNOLOGY CORP. (d)—C-62
BARCO INDUSTRIES (m)—C-64
BLONDER-TONGUE LABORATORIES INC. (m)—C-65
CATEL TELECOMMUNICATIONS (m)—C-67
CONTINENTAL ELECTRONICS (m)—C-70
DB COMMUNICATIONS INC. (d)—C-71
DONLEY CABLEVISION SUPPLY (d)—C-72
GAMCO INDUSTRIES INC. (m)—C-75
GLOBAL SYSTEMS CORP. (m)—C-76
IMMAD BROADCAST SERVICES (r)—C-79
INTRASTELLER ELECTRONICS (r)—C-80
LOL COMMUNICATIONS INC. (m)—C-82
LEAMING INDUSTRIES (m)—C-82
MICRODYNE CORP. (m)—C-85
MICROWAVE RADIO CORP. (m)—C-86
NEXUS ENGINEERING CORP. (m)—C-88
PASSIVE DEVICES INC. (d)—C-89
PICO PRODUCTS INC. (m)—C-90
ROHDE & SCHWARZ INC. (m)—C-93
SIEL SISTEMI ELETTRONICI (m)—C-95
SYNCHRONOUS COMMUNICATIONS INC. (m)—C-97
TRIPLE CROWN ELECTRONICS INC. (m)—C-100

**0210-1090
— phasing networks**

CONTINENTAL ELECTRONICS (m)—C-70
KINTRONIC LABORATORIES INC. (m)—C-81
SHIVELY LABORATORIES INC. (m)—C-94
TOWNSEND BROADCAST SYSTEMS INC. (d)—C-100
VECTOR TECHNOLOGY INC. (m)—C-102

**0210-1100
— power dividers**

AIRTRON (m)—C-59
COAXIAL DYNAMICS INC. (m)—C-69
COMARK COMMUNICATIONS INC. (m)—C-69
DECIBEL PRODUCTS INC. (m)—C-71
DIELECTRIC COMMUNICATIONS (m)—C-72
GAMCO INDUSTRIES INC. (m)—C-75
GLOBAL SYSTEMS CORP. (m)—C-76
INTRASTELLER ELECTRONICS (r)—C-80
JAMPRO ANTENNAS INC. (m)—C-80
KDI ELECTRONICS (m)—C-81
KINTRONIC LABORATORIES INC. (m)—C-81
LDL COMMUNICATIONS INC. (m)—C-82
MICRO COMMUNICATIONS INC. (m)—C-85
MICRODYNE CORP. (m)—C-85
NARDA MICROWAVE CORP. (m)—C-87
PASSIVE DEVICES INC. (d)—C-89
SCALA ELECTRONIC CORP. (m)—C-94
SHIVELY LABORATORIES INC. (m)—C-94
TOWNSEND BROADCAST SYSTEMS INC. (d)—C-100

**0210-1120
— power tubes**

CECO COMMUNICATIONS INC. (d)—C-68
CONTINENTAL ELECTRONICS (d)—C-70
EEV CANADA LTD. (m)—C-73
EEV INC. (m)—C-73
FREELAND PRODUCTS INC. (r)—C-75
LARCAN COMMUNICATIONS EQUIPMENT

INC. (d)—C-82
PHILIPS COMPONENTS (m)—C-90
RICHARDSON ELECTRONICS LTD. (m & d)—C-93
STEINBERG ELECTRONICS INC. (d)—C-96
TEMTRON ELECTRONICS LTD. (d)—C-99
THOMSON ELECTRONIC TUBE DIV. (m)—C-99
TOWNSEND BROADCAST SYSTEMS INC. (d)—C-100
VARIAN TVT (m)—C-101
VECTOR TECHNOLOGY INC. (d)—C-102

**0210-1140
— program subcarriers**

COMWAVE (m)—C-70
HARRIS FARINON (m)—C-77
M/A-COM MAC INC. (m)—C-84
T.F.T. INC. (m)—C-99
TOWNSEND BROADCAST SYSTEMS INC. (d)—C-100

**0210-1160
— stereo generators**

AEG BAYLY INC. (m)—C-59
BROADCAST ELECTRONICS INC. (m & r)—C-65
CATEL TELECOMMUNICATIONS (m)—C-67
CIRCUIT RESEARCH LABS INC. (m)—C-69
CONTINENTAL ELECTRONICS (d)—C-70
DORROUGH ELECTRONICS (m)—C-72
FM SYSTEMS INC. (m & d)—C-75
INOVOVICS INC. (m)—C-79
KAHN COMMUNICATIONS INC. (m)—C-81
LDL COMMUNICATIONS INC. (m)—C-82
LEAMING INDUSTRIES (m)—C-82
MAGNAVOX CATV SYSTEMS INC. (d)—C-84
MODULATION SCIENCES INC. (m)—C-87
MOSELEY ASSOCIATES INC. (m)—C-87
NEXUS ENGINEERING CORP. (m)—C-88
ORBAN (m)—C-89
QEI CORP. (m)—C-92
SCIENTIFIC-ATLANTA INC. (m)—C-94
SIEL SISTEMI ELETTRONICI (m)—C-95
TOWNSEND BROADCAST SYSTEMS INC. (d)—C-100
TRIPLE CROWN ELECTRONICS INC. (m)—C-100

**0210-1180
— switches**

ALLIED ELECTRONICS (d)—C-60
ANTSCO CORP. (m)—C-62
BIRD ELECTRONIC CORP. (m & d)—C-65
COAXIAL DYNAMICS INC. (m)—C-69
COLORMAX ELECTRONIC CORP. (d)—C-69
DIELECTRIC COMMUNICATIONS (m)—C-72
DI-TECH INC. (m)—C-72
DOW-KEY MICROWAVE CORP. (m)—C-72
IMMAD BROADCAST SERVICES (r)—C-79
KAY ELEMETRICS CORP. (m)—C-81
KDI ELECTRONICS (m)—C-81
KINTRONIC LABORATORIES INC. (m)—C-81
MICRO COMMUNICATIONS INC. (m)—C-85
NARDA MICROWAVE CORP. (m)—C-87
SHIVELY LABORATORIES INC. (m & d)—C-94
STEINBERG ELECTRONICS INC. (d)—C-96
SWITCHCRAFT INC. (m)—C-97
SYNCHRONOUS COMMUNICATIONS INC. (m)—C-97
TELE-MEASUREMENTS INC. (d)—C-98
TOWNSEND BROADCAST SYSTEMS INC. (d)—C-100

VECTOR TECHNOLOGY INC. (m)—C-102

**0210-1200
— TV encoders**

BARCO INDUSTRIES (m)—C-64
BCS (d & r)—C-64
COMARK COMMUNICATIONS INC. (m)—C-69
GLOBAL SYSTEMS CORP. (m)—C-76
ITS CORP. (m)—C-80
LARCAN COMMUNICATIONS EQUIPMENT INC. (m)—C-82
LDL COMMUNICATIONS INC. (m)—C-82
MARCOM (d)—C-85
MARCONI COMMUNICATION SYSTEMS LTD. (m)—C-85
NEC AMERICA INC. (m)—C-88
NEXUS ENGINEERING CORP. (m)—C-88
ROHDE & SCHWARZ INC. (m)—C-93
SCIENTIFIC-ATLANTA INC. (m)—C-94
TELEVISION TECHNOLOGY CORP. (m)—C-98
TOWNSEND BROADCAST SYSTEMS INC. (d)—C-100
TRIPLE CROWN ELECTRONICS INC. (m)—C-100
VARIAN TVT (m)—C-101
VERSA-COUNT INC. (m)—C-102

**0210-1220
Receivers**

ALLIED BROADCAST EQUIPMENT CORP. (d)—C-60
AMERICAN LIGHTWAVE SYSTEMS INC. (m)—C-61
BAF COMMUNICATIONS CORP. (d)—C-64
BCS (d & r)—C-64
BROADCAST ELECTRONICS INC. (m)—C-65
CABLE LINK INC. (r)—C-66
CAVECO EQUIPMENT LTD. (d)—C-68
COLORMAX ELECTRONIC CORP. (d)—C-69
EEG ENTERPRISES INC. (m)—C-73
GLOBAL SYSTEMS CORP. (m)—C-76
HARRIS FARINON (m & r)—C-77
HOLZBERG INC. (d)—C-78
KAHN COMMUNICATIONS INC. (m)—C-81
LEAMING INDUSTRIES (m)—C-82
LNR COMMUNICATIONS INC. (m)—C-83
MICRODYNE CORP. (m)—C-85
MICROWAVE RADIO CORP. (m)—C-86
NEXUS ENGINEERING CORP. (m)—C-88
NURAD INC. (m)—C-88
PANASONIC COMMUNICATIONS & SYSTEMS CO. (m)—C-89
PASSIVE DEVICES INC. (d)—C-89
REACH ELECTRONICS INC. (m)—C-92
ROHDE & SCHWARZ INC. (m)—C-93
SATELLITE SYSTEMS OF BREVARD (r)—C-94
SCIENTIFIC-ATLANTA INC. (m)—C-94
SPECTRUM (d)—C-96

**0210-1240
— EBS**

GORMAN-REDLICH MANUFACTURING CO. (m)—C-78
INTERNATIONAL MICROWAVE CORP. (m)—C-79
INTERNATIONAL NUCLEAR CORP. (m)—C-79
JOHNSON ELECTRONICS INC. (m)—C-80
MARCOM (d)—C-85
RADIO RESOURCES INC. (d)—C-92
SCHAFER WORLD COMMUNICATIONS (d)—C-94
T.F.T. INC. (m)—C-99

**0210-1260
— FM**

AEG BAYLY INC. (m)—C-59
AMERICAN LIGHTWAVE SYSTEMS INC. (m)—C-61
CONTINENTAL ELECTRONICS (m)—C-70

INTERNATIONAL MICROWAVE CORP. (m)—C-79
JOHNSON ELECTRONICS INC. (m)—C-80
LNR COMMUNICATIONS INC. (m)—C-83
MARCOM (d)—C-85
MICRO COMMUNICATIONS INC. (m)—C-85
ROHDE & SCHWARZ INC. (m)—C-93
SYNCHRONOUS COMMUNICATIONS INC. (m)—C-97
VERSA-COUNT INC. (m)—C-102

**0210-1280
— receiver/generators**

AEG BAYLY INC. (m)—C-59
CABLE LINK INC. (r)—C-66
CIRCUIT RESEARCH LABS INC. (m)—C-69
MARCOM (d)—C-85
PASSIVE DEVICES INC. (d)—C-89

**0210-1300
— SCA**

BELAR ELECTRONICS LABORATORY INC. (m)—C-64
BURK TECHNOLOGY (m)—C-66
CIRCUIT RESEARCH LABS INC. (m)—C-69
JOHNSON ELECTRONICS INC. (m)—C-80
MARCOM (d)—C-85
MARTI ELECTRONICS INC. (m)—C-85
MODULATION SCIENCES INC. (m)—C-87
REACH ELECTRONICS INC. (m)—C-92
T.F.T. INC. (m)—C-99

**0210-1320
— STL**

ARTEL COMMUNICATIONS CORP. (m)—C-63
GLOBAL SYSTEMS CORP. (m)—C-76
HARRIS FARINON (m)—C-77
INTERNATIONAL MICROWAVE CORP. (m)—C-79
M/A-COM MAC INC. (m)—C-84
MARCOM (d)—C-85
MARTI ELECTRONICS INC. (m)—C-85
MICROWAVE RADIO CORP. (m)—C-86
MOSELEY ASSOCIATES INC. (m)—C-87
NURAD INC. (m)—C-88
RF TECHNOLOGY INC. (m)—C-93
SYNCHRONOUS COMMUNICATIONS INC. (m)—C-97
TELEVISION TECHNOLOGY CORP. (m)—C-98
T.F.T. INC. (m)—C-99

**0210-1340
— time (WWW)**

ESE (m)—C-74

**0210-1360
— TSL**

ARTEL COMMUNICATIONS CORP. (m)—C-63
HARRIS FARINON (m & r)—C-77
INTERNATIONAL MICROWAVE CORP. (m)—C-79
M/A-COM MAC INC. (m)—C-84
MARCOM (d)—C-85
MARTI ELECTRONICS INC. (m)—C-85
MICROWAVE RADIO CORP. (m)—C-86
MOSELEY ASSOCIATES INC. (m)—C-87
RF TECHNOLOGY INC. (m)—C-93
TEXSCAN CORP. (m)—C-99
T.F.T. INC. (m)—C-99

**0210-1380
— weather, VHF**

TEXSCAN CORP. (m)—C-99

**0210-1500
Regulators, Voltage**

ALLIED ELECTRONICS (d)—C-60

BARRETT ASSOCIATES INC. (d)—C-64
HIPOTRONICS INC. (m)—C-78
LIGHTNING ELIMINATORS & CONSULTANTS INC. (m)—C-83
SOLA (m)—C-95
STEINBERG ELECTRONICS INC. (d)—C-98
VARIAN TVT (d)—C-101

0210-1510**Shipping Cases**

CALZONE CASE CO. (m)—C-67
COMPREHENSIVE SERVICE AUDIO VISUAL INC. (d)—C-70

0210-1520**STV Systems**

BLONDER-TONGUE LABORATORIES INC. (m)—C-65
MARCOM (d)—C-85

0210-1560**Slow Scan Transmitters, Receivers**

COLORADO VIDEO INC. (m)—C-69
INTERAND CORP. (m & d)—C-79
MARCOM (d)—C-85

0210-1580**Surge Protectors**

ALLIED ELECTRONICS (d)—C-60
ANTSCO CORP. (m)—C-62
BARRETT ASSOCIATES INC. (d)—C-64
COLORMAX ELECTRONIC CORP. (d)—C-69
CONTROL CONCEPTS CORP. (m)—C-70
CURRENT TECHNOLOGY INC. (m & d)—C-71
PETER W. DAHL CO. INC. (m)—C-71
EEV CANADA LTD. (m)—C-73
GENEVA GROUP OF COS. INC. (m)—C-76
HIPOTRONICS INC. (d)—C-78
LEA DYNATECH INC. (m)—C-82
LECTRO PRODUCTS INC. (m)—C-83
LIGHTNING ELIMINATORS & CONSULTANTS INC. (m)—C-83
RADIO RESOURCES INC. (d)—C-92
SATELLITE SYSTEMS OF BREVARD (r)—C-94
SCHAFFER WORLD COMMUNICATIONS (d)—C-94
SEL-TRONICS INC. (d)—C-94
SOLA (m)—C-95
SPECTRUM (d)—C-96
STEINBERG ELECTRONICS INC. (d)—C-98
TELEVISION TECHNOLOGY CORP. (m)—C-98
VARIAN TVT (d)—C-101
VIEWSONICS INC. (m)—C-102

0210-1600**Transformers**

ALLIED ELECTRONICS (d)—C-80
BCS (d & r)—C-64
CAVECO EQUIPMENT LTD. (d)—C-68
COL AMERICAN TECHNOLOGY CO. (m)—C-69
COLORMAX ELECTRONIC CORP. (d)—C-69
COMMUNICATION MARKETING & CONSULTING LTD. (m)—C-69
PETER W. DAHL CO. INC. (m)—C-71
MARCOM (d)—C-85
SESCOM INC. (m)—C-94
SOLA (m)—C-95
SPECTRUM (d)—C-96
STEINBERG ELECTRONICS INC. (d)—C-98
VIEWSONICS INC. (m)—C-102

0210-1620**—filament**

PETER W. DAHL CO. INC. (m)—C-71
VECTOR TECHNOLOGY INC. (m)—C-102

0210-1640**—modulation**

PETER W. DAHL CO. INC. (m)—C-71

0210-1660**—plate**

PETER W. DAHL CO. INC. (m)—C-71
VECTOR TECHNOLOGY INC. (m)—C-102

0210-1680**—RF sampling**

DELTA ELECTRONICS INC. (m)—C-71
NARDA MICROWAVE CORP. (m)—C-87
VECTOR TECHNOLOGY INC. (m)—C-102

0210-1700**—toroidal current**

DELTA ELECTRONICS INC. (m)—C-71
VECTOR TECHNOLOGY INC. (m)—C-102

0210-1720**—transformer video/data line isolation**

ALLEN AVIONICS INC. (m)—C-60
CONTROL CONCEPTS CORP. (m)—C-70

0210-1820**Translators**

ALLIED BROADCAST EQUIPMENT CORP. (d)—C-60
ANDREW CORP. (m)—C-62
CAVECO EQUIPMENT LTD. (d)—C-68
ELECTRONICS, MISSILES & COMMUNICATIONS INC. (m)—C-74
GLOBAL SYSTEMS CORP. (m)—C-76
ITS CORP. (m)—C-80
LARCAN COMMUNICATIONS EQUIPMENT INC. (m)—C-82
MARCOM (d)—C-85
NEXUS ENGINEERING CORP. (m)—C-88
PESA AMERICA INC. (m)—C-90
RADIO RESOURCES INC. (d)—C-92
SHAROUBIM INTERNATIONAL GROUP INC. (d)—C-94
TELEVISION TECHNOLOGY CORP. (m)—C-98
TEPCO CORP. (m)—C-99
THOMSON LGT (m)—C-99
TOWNSEND BROADCAST SYSTEMS INC. (m)—C-100
TRANSMISSION STRUCTURES LIMITED (r)—C-100
TRIPLE CROWN ELECTRONICS INC. (m)—C-100
VARIAN TVT (m)—C-101
VERSA-COUNT INC. (m)—C-102
VIEWSONICS INC. (m)—C-102

0210-1840**—UHF**

ANDREW CORP. (m)—C-62
ELECTRONICS, MISSILES & COMMUNICATIONS INC. (m)—C-74
ITS CORP. (m)—C-80
LARCAN COMMUNICATIONS EQUIPMENT INC. (m)—C-82
MARCOM (d)—C-85
MICRO COMMUNICATIONS INC. (m)—C-85
NEXUS ENGINEERING CORP. (m)—C-88
PESA AMERICA INC. (m)—C-90
SHAROUBIM INTERNATIONAL GROUP INC. (d)—C-94
TELEVISION TECHNOLOGY CORP. (m)—C-98
TEPCO CORP. (m)—C-99
THOMSON LGT (m)—C-99
TOWNSEND BROADCAST SYSTEMS INC. (m)—C-100
TRIPLE CROWN ELECTRONICS INC. (m)—C-100
VARIAN TVT (m)—C-101
VERSA-COUNT INC. (m)—C-102

TV TRANSMITTING ANTENNAS UHF VHF MDS ITFS

We make them smarter

BOGNER®

603 Cantigue Rock Road
Westbury, NY 11590
(516) 997-7800

0210-1860**—VHF**

ELECTRONICS, MISSILES & COMMUNICATIONS INC. (m)—C-74
ITS CORP. (m)—C-80
LARCAN COMMUNICATIONS EQUIPMENT INC. (m)—C-82
MARCOM (d)—C-85
MICRO COMMUNICATIONS INC. (m)—C-85
NEXUS ENGINEERING CORP. (m)—C-88
PESA AMERICA INC. (m)—C-90
SHAROUBIM INTERNATIONAL GROUP INC. (d)—C-94
TELEVISION TECHNOLOGY CORP. (m)—C-98
TEPCO CORP. (m)—C-99
THOMSON LGT (m)—C-99
TOWNSEND BROADCAST SYSTEMS INC. (m)—C-100
TRIPLE CROWN ELECTRONICS INC. (m)—C-100
VARIAN TVT (m)—C-101
VERSA-COUNT INC. (m)—C-102

0210-1880**Waveguides**

AIRTRON (m)—C-59
ANDREW CORP. (m)—C-62
BAF COMMUNICATIONS CORP. (d)—C-64
CABLEWAVE SYSTEMS (m)—C-66
COMARK COMMUNICATIONS INC. (m)—C-69
COMWAVE (r)—C-70
COMWEST (d)—C-70
DIELECTRIC COMMUNICATIONS (m)—C-72
GABRIEL ELECTRONICS INC. (m)—C-75
HARRIS CORP. (BROADCAST DIVISION) (m)—C-77
JAMPRO ANTENNAS INC. (d)—C-80
MARCOM (d)—C-85
MICRO COMMUNICATIONS INC. (m)—C-85
MICRODYNE CORP. (m)—C-85
MICROWAVE RADIO CORP. (d)—C-86
MIDWEST COMMUNICATIONS CORP. (d)—C-86
PINZONE COMMUNICATIONS (d)—C-90
RADIATION SYSTEMS INC. (d)—C-92
RF TECHNOLOGY INC. (d)—C-93
SPECTRUM (d)—C-96
TEPCO CORP. (d)—C-99
TOWNSEND BROADCAST SYSTEMS INC. (d)—C-100
TRANSMISSION STRUCTURES LIMITED (r)—C-100
VARIAN TVT (d)—C-101

0210-1900**—circular**

AIRTRON (m)—C-59
ANDREW CORP. (m)—C-62
CABLEWAVE SYSTEMS (m)—C-66
DIELECTRIC COMMUNICATIONS (m)—C-72
GABRIEL ELECTRONICS INC. (m)—C-75
JAMPRO ANTENNAS INC. (d)—C-80
MICRO COMMUNICATIONS INC. (m)—C-85
PINZONE COMMUNICATIONS (d)—C-90
RF TECHNOLOGY INC. (d)—C-93
TEPCO CORP. (d)—C-99
VARIAN TVT (d)—C-101

0210-1920**—elliptical**

ANDREW CORP. (m)—C-62
CABLEWAVE SYSTEMS (m)—C-66

COMARK COMMUNICATIONS INC. (d)—C-69

COMWAVE (r)—C-70
GABRIEL ELECTRONICS INC. (m)—C-75
JAMPRO ANTENNAS INC. (d)—C-80
MICROWAVE RADIO CORP. (d)—C-86
PINZONE COMMUNICATIONS (d)—C-90
RADIATION SYSTEMS INC. (d)—C-92
RF TECHNOLOGY INC. (d)—C-93
TEPCO CORP. (d)—C-99
VARIAN TVT (d)—C-101

0210-1940**—rootangular**

AIRTRON (m)—C-59
ANDREW CORP. (m)—C-62
CABLEWAVE SYSTEMS (m)—C-66
COMARK COMMUNICATIONS INC. (m)—C-69
DIELECTRIC COMMUNICATIONS (m)—C-72
GABRIEL ELECTRONICS INC. (m)—C-75
JAMPRO ANTENNAS INC. (d)—C-80
MICRO COMMUNICATIONS INC. (m)—C-85
PINZONE COMMUNICATIONS (d)—C-90
RF TECHNOLOGY INC. (d)—C-93
TEPCO CORP. (d)—C-99
VARIAN TVT (d)—C-101

0220**TRANSMITTERS & ACCESSORIES****0220-0020****Automated Remote Controls**

AEG BAYLY INC. (m)—C-59
AMX CORP. (m)—C-61
DELTA ELECTRONICS INC. (m)—C-71
GENTNER ELECTRONICS CORP. (m)—C-76
HALLIKAINEN & FRIENDS INC. (m)—C-77
HARRIS CORP. (BROADCAST DIVISION) (m)—C-77
IMMAD BROADCAST SERVICES (r)—C-79
MARCONI COMMUNICATION SYSTEMS LTD. (m)—C-85
MARTI ELECTRONICS INC. (m)—C-85
POTOMAC INSTRUMENTS INC. (m)—C-91
QEI CORP. (m)—C-92
SATELLITE SYSTEMS OF BREVARD (r)—C-94
SCHAFFER WORLD COMMUNICATIONS (m)—C-94
SYSTEMATION Corp. (m)—C-97
TELEVISION TECHNOLOGY CORP. (d)—C-98
T.F.T. INC. (m)—C-99
VARIAN TVT (d)—C-101

0220-0040**Automation Controls & Systems-ATS Systems**

CAVECO EQUIPMENT LTD. (d)—C-68
DELTA ELECTRONICS INC. (m)—C-71
HALLIKAINEN & FRIENDS INC. (m)—C-77
HARRIS CORP. (BROADCAST DIVISION) (m)—C-77
HOLZBERG INC. (d)—C-78
IMMAD BROADCAST SERVICES (r)—C-79
SCHAFFER WORLD COMMUNICATIONS (m)—C-94
STATUSYSTEM INC. (m)—C-96
SYSTEMATION Corp. (m)—C-97
VARIAN TVT (d)—C-101

BROADCAST EQUIPMENT—0200

0220-0000

Capacitors

ALLIED ELECTRONICS (d)—C-60
ANIXTER CANADA INC. (d)—C-62
COL AMERICAN TECHNOLOGY CO. (m)—C-69
CONTINENTAL ELECTRONICS (m)—C-70
JOHANSON MANUFACTURING CORP. (m)—C-80
KINTRONIC LABORATORIES INC. (d)—C-81
RICHARDSON ELECTRONICS LTD. (d)—C-83
SHAROUBIM INTERNATIONAL GROUP INC. (d)—C-94
STEINBERG ELECTRONICS INC. (d)—C-96
VECTOR TECHNOLOGY INC. (d)—C-102

0220-0000

—cavity

DECIBEL PRODUCTS INC. (m)—C-71
LDL COMMUNICATIONS INC. (m)—C-82
PHILIPS COMPONENTS (m)—C-90
SHAROUBIM INTERNATIONAL GROUP INC. (d)—C-94

0220-0100

Coaxial Cable

ACRODYNE INDUSTRIES INC. (d)—C-59
ADAPT COMMUNICATION SUPPLY CO. INC. (d)—C-59
ALLIED BROADCAST EQUIPMENT CORP. (d)—C-60
ALLIED ELECTRONICS (d)—C-60
ALPHA WIRE CORP. (m)—C-60
ANDREW CORP. (m)—C-62
ANIXTER CANADA INC. (d)—C-62
ANIXTER TELE-WIRE (d)—C-62
BARRETT ASSOCIATES INC. (d)—C-64
BELDEN ELECTRONIC WIRE & CABLE (m)—C-64
CABLE SERVICES CO. INC. (d)—C-66
CANARE CABLE INC. (m & d)—C-67
CAPSCAN CABLE CO. (m)—C-67
CAROL CABLE CO. (m & d & r)—C-67
CHANNELL COMMERCIAL CORP. (d)—C-68
COLORMAX ELECTRONIC CORP. (d)—C-69
COMM/SCOPE INC. (m)—C-69
COMMUNICATION MARKETING & CONSULTING LTD. (m)—C-69
CONNECTRONICS CORP. (m)—C-70
CONTINENTAL ELECTRONICS (d)—C-70
DB COMMUNICATIONS INC. (d)—C-71
DECIBEL PRODUCTS INC. (m)—C-71
DIELECTRIC COMMUNICATIONS (m)—C-72
DONLEY CABLEVISION SUPPLY (d)—C-72
THE DROP SHOP LTD. (d)—C-72
G. C. ELECTRONICS CO. (m)—C-76
GENERAL INSTRUMENT CORP. (m)—C-76
HARRIS CORP. (BROADCAST DIVISION) (d)—C-77
HOLZBERG INC. (d)—C-78
IMMAD BROADCAST SERVICES (r)—C-79
INTEGRAL CORP. (d)—C-79
JAMPRO ANTENNAS INC. (d)—C-80
KES (d)—C-81
KINTRONIC LABORATORIES INC. (d)—C-81
K-TECH (d)—C-82
MARCOM (d)—C-85
MARCONI COMMUNICATION SYSTEMS LTD. (m)—C-85
MOHAWK WIRE & CABLE CORP. (m)—C-87
SATELLITE SYSTEMS OF BREVARD (r)—C-94
SCALA ELECTRONIC CORP. (d)—C-94
SCIENTIFIC-ATLANTA INC. (m)—C-94
SHAROUBIM INTERNATIONAL GROUP INC. (d)—C-94
SHIVELY LABORATORIES INC. (m & d)—C-94
STEINBERG ELECTRONICS INC. (d)—C-96
TELEVISION TECHNOLOGY CORP. (d)—C-96
TEMTRON ELECTRONICS LTD. (d)—C-99
TEPCO CORP. (d)—C-99
TIMES FIBER COMMUNICATIONS INC. (m)—C-100

TRANSMISSION STRUCTURES LIMITED (r)—C-100
TRILOGY COMMUNICATIONS (m)—C-100
VECTOR TECHNOLOGY INC. (d)—C-102
WIREWORKS CORP. (m)—C-103

0220-0120

Crystals

ANIXTER CANADA INC. (d)—C-62
HARRIS CORP. (BROADCAST DIVISION) (d)—C-77
SHAROUBIM INTERNATIONAL GROUP INC. (d)—C-94
TEMTRON ELECTRONICS LTD. (d)—C-99

0220-0140

Diplexers

AIRTRON (m)—C-59
BARRETT ASSOCIATES INC. (d)—C-64
BROADCAST MICROWAVE SERVICES INC. (m)—C-65
THE CAMERA MART INC. (d & r)—C-67
COMARK COMMUNICATIONS INC. (m)—C-69
DIELECTRIC COMMUNICATIONS (m)—C-72
GLOBAL SYSTEMS CORP. (m)—C-76
HARRIS CORP. (BROADCAST DIVISION) (m)—C-77
HOLZBERG INC. (d)—C-78
ITS CORP. (m)—C-80
JAMPRO ANTENNAS INC. (m)—C-80
KINTRONIC LABORATORIES INC. (m)—C-81
LDL COMMUNICATIONS INC. (m)—C-82
MARCOM (d)—C-85
MARCONI COMMUNICATION SYSTEMS LTD. (m)—C-85
MICRO COMMUNICATIONS INC. (m)—C-85
SHAROUBIM INTERNATIONAL GROUP INC. (d)—C-94
SHIVELY LABORATORIES INC. (m)—C-94
VARIAN TVT (d)—C-101
VIEWSONICS INC. (m)—C-102

0220-0160

FM Processors-FM Sub-Carrier Converters

ALLIED BROADCAST EQUIPMENT CORP. (d)—C-60
AMERICAN LIGHTWAVE SYSTEMS INC. (m)—C-61
CABLE SERVICES CO. INC. (d & r)—C-66
CATEL TELECOMMUNICATIONS (m)—C-67
CIRCUIT RESEARCH LABS INC. (m)—C-69
CONTINENTAL ELECTRONICS (d)—C-70
DORROUGH ELECTRONICS (m)—C-72
FM SYSTEMS INC. (m & d)—C-75
HARRIS CORP. (BROADCAST DIVISION) (m)—C-77
HOLZBERG INC. (d)—C-78
LDL COMMUNICATIONS INC. (m)—C-82
LEAMING INDUSTRIES (m)—C-82
MARCOM (d)—C-85
MODULATION SCIENCES INC. (m)—C-87
NEXUS ENGINEERING CORP. (m)—C-88
SATELLITE SYSTEMS OF BREVARD (r)—C-94
SCI CATV SERVICES (r)—C-94
SPECTRUM (d)—C-96
SYNCHRONOUS COMMUNICATIONS INC. (m)—C-97
TRIPLE CROWN ELECTRONICS INC. (m)—C-100
WEGENER COMMUNICATIONS INC. (m)—C-103

0220-0180

Gaskets-Waveguide

AIRTRON (m)—C-59
ANIXTER CANADA INC. (d)—C-62
CHOMERICS INC. (m)—C-68
SPECTRUM (d)—C-96

TRANSMISSION STRUCTURES LIMITED (d & r)—C-100

0220-0200

Heat Exchangers

DIELECTRIC COMMUNICATIONS (d)—C-72
HARRIS CORP. (BROADCAST DIVISION) (m)—C-77
HOFFMAN ENGINEERING CO. (m)—C-78
SHIVELY LABORATORIES INC. (m)—C-94
VARIAN TVT (d)—C-101

0220-0220

Remote Control Systems

ACRODYNE INDUSTRIES INC. (d)—C-59
ALLIED BROADCAST EQUIPMENT CORP. (d)—C-60
BARRETT ASSOCIATES INC. (d)—C-64
THE CAMERA MART INC. (d & r)—C-67
COMWEST (d)—C-70
CONTINENTAL ELECTRONICS (d)—C-70
DELTA ELECTRONICS INC. (m)—C-71
GENTNER ELECTRONICS CORP. (m)—C-76
HALLIKAINEN & FRIENDS INC. (m)—C-77
HARRIS CORP. (BROADCAST DIVISION) (m)—C-77
HOLZBERG INC. (d)—C-78
IMMAD BROADCAST SERVICES (r)—C-79
MARCOM (d)—C-85
MARTI ELECTRONICS INC. (m)—C-85
MOSELEY ASSOCIATES INC. (m)—C-87
SATELLITE SYSTEMS OF BREVARD (r)—C-94
SOLL INC. (m)—C-95
STATUSYSTEM INC. (m)—C-96
SYSTEMATION CORP. (m)—C-97
T.F.T. INC. (m)—C-99
VARIAN TVT (d)—C-101
VEGA (m)—C-102

0220-0240

SCA Equipment

AEG BAYLY INC. (m)—C-59
BELAR ELECTRONICS LABORATORY INC. (m)—C-64
BROADCAST ELECTRONICS INC. (m)—C-65
CHANNEL MASTER (m)—C-68
CIRCUIT RESEARCH LABS INC. (m)—C-69
COMWAVE (m & d & r)—C-70
CONTINENTAL ELECTRONICS (d)—C-70
FM SYSTEMS INC. (m & d)—C-75
HARRIS CORP. (BROADCAST DIVISION) (m)—C-77
HOLZBERG INC. (d)—C-78
MARTI (d)—C-85
MARTI ELECTRONICS INC. (m)—C-85
MODULATION SCIENCES INC. (m)—C-87
TOA ELECTRONICS INC. (m)—C-100

0220-0260

—FM

AEG BAYLY INC. (m)—C-59
BCS (d & r)—C-64
BROADCAST ELECTRONICS INC. (m)—C-65
CHANNEL MASTER (m)—C-68
CIRCUIT RESEARCH LABS INC. (m)—C-69
CONTINENTAL ELECTRONICS (m)—C-70
MARTI ELECTRONICS INC. (m)—C-85
MODULATION SCIENCES INC. (m)—C-87
SIEL SISTEMI ELETTRONICI (m)—C-95
SYNCHRONOUS COMMUNICATIONS INC. (m)—C-97
TELEVISION TECHNOLOGY CORP. (d)—C-99
T.F.T. INC. (m)—C-99
VERSA-COUNT INC. (m)—C-102

0220-0280

—terminals

KLEIN TOOLS INC. (m)—C-81
MARTI ELECTRONICS INC. (m)—C-85

0220-0300

—TV

COMARK COMMUNICATIONS INC. (m)—C-69
MARCONI COMMUNICATION SYSTEMS LTD. (m)—C-85
MODULATION SCIENCES INC. (m)—C-87
TELE-MEASUREMENTS INC. (d)—C-98
TELEVISION TECHNOLOGY CORP. (d)—C-98
TRW RF DEVICES DIVISION (m)—C-100
VERSA-COUNT INC. (m)—C-102

0220-0440

MATV Distribution Equipment

AMERICAN LIGHTWAVE SYSTEMS INC. (m)—C-61
ANIXTER CANADA INC. (d)—C-62
ANIXTER TELE-WIRE (d)—C-62
AUGAT COMMUNICATIONS GROUP INC. (m)—C-63
BETA TECH COMMUNICATIONS INC. (r)—C-65
BLONDER-TONGUE LABORATORIES INC. (m)—C-65
CABLE SERVICES CO. INC. (d & r)—C-66
CATEL TELECOMMUNICATIONS (m)—C-67
CHANNEL MASTER (m)—C-68
COLORMAX ELECTRONIC CORP. (d)—C-69
DB COMMUNICATIONS INC. (d)—C-71
DONLEY CABLEVISION SUPPLY (d)—C-72
THE DROP SHOP LTD. (m)—C-72
G. C. ELECTRONICS CO. (m)—C-76
INTERCEPT COMMUNICATION PRODUCTS INC. (d)—C-79
INTRATELLER ELECTRONICS (r)—C-80
KES (d)—C-81
K-TECH (d & r)—C-82
LAKE SYSTEMS CORP. (d & r)—C-82
LINDSAY SPECIALTY PRODUCTS (m)—C-83
MAGNAFOX CATV SYSTEMS INC. (m)—C-84
MARCOM (d)—C-85
MEGA HERTZ COMMUNICATIONS (d)—C-85
MIDWEST COMMUNICATIONS CORP. (d)—C-86
NCS INDUSTRIES (d & r)—C-88
NEXUS ENGINEERING CORP. (d)—C-88
PASSIVE DEVICES INC. (d)—C-89
PFM ELECTRONICS (r)—C-90
PICO PRODUCTS INC. (m)—C-90
SCI CATV SERVICES (r)—C-94
SCIENTIFIC-ATLANTA INC. (m)—C-94
SPECTRUM (d)—C-96
TEMTRON ELECTRONICS LTD. (d)—C-99
TRIPLE CROWN ELECTRONICS INC. (m)—C-100

0220-0460

Transmission Lines

ACRODYNE INDUSTRIES INC. (d)—C-59
ANDREW CORP. (m)—C-62
COMARK COMMUNICATIONS INC. (m)—C-69
CONTINENTAL ELECTRONICS (d)—C-70
DECIBEL PRODUCTS INC. (m)—C-71
DIELECTRIC COMMUNICATIONS (m)—C-72
GLOBAL SYSTEMS CORP. (m)—C-76

HARRIS CORP. (BROADCAST DIVISION) (d)—C-77
 HOLZBERG INC. (d)—C-78
 IMMAD BROADCAST SERVICES (r)—C-79
 JAMPRO ANTENNAS INC. (d)—C-80
 MAGNAVOX CATV SYSTEMS INC. (m)—C-84
 MARCONI COMMUNICATION SYSTEMS LTD. (m)—C-85
 MICRO COMMUNICATIONS INC. (m)—C-85
 SCALA ELECTRONIC CORP. (d)—C-94
 SHIVELY LABORATORIES INC. (m)—C-94
 TEPCO CORP. (d)—C-99
 TRANSMISSION STRUCTURES LIMITED (r)—C-100
 VARIAN TVT (d)—C-101

0220-0480
 —supervision systems

DECIBEL PRODUCTS INC. (m)—C-71
 DIELECTRIC COMMUNICATIONS (m)—C-72
 SHIVELY LABORATORIES INC. (m)—C-94

0220-0500
Transmitter Modulation Controllers

DELTA ELECTRONICS INC. (m)—C-71
 LDL COMMUNICATIONS INC. (m)—C-82
 QEI CORP. (m)—C-92

0220-0520
Transmitter Output Controls

CONTINENTAL ELECTRONICS (m)—C-70
 DELTA ELECTRONICS INC. (m)—C-71
 HALLIKAINEN & FRIENDS INC. (m)—C-77

0220-0540
Transmitters

ALLIED BROADCAST EQUIPMENT CORP. (d)—C-60
 BARRETT ASSOCIATES INC. (d)—C-64
 BROADCAST ELECTRONICS INC. (m)—C-65
 CAVECO EQUIPMENT LTD. (d)—C-68
 CONTINENTAL ELECTRONICS (m)—C-70
 ELECTRONICS, MISSILES & COMMUNICATIONS INC. (m)—C-74
 GLOBAL SYSTEMS CORP. (m)—C-76
 HOLZBERG INC. (d)—C-78
 LANDY ASSOCIATES INC. (d)—C-82
 LDL COMMUNICATIONS INC. (m)—C-82
 MARCOM (m & d)—C-85
 NEC AMERICA INC. (m)—C-88
 NEXUS ENGINEERING CORP. (m)—C-88
 NURAD INC. (m)—C-88
 PESA AMERICA INC. (m)—C-90
 RADIO RESOURCES INC. (d)—C-92
 SCHAFFER WORLD COMMUNICATIONS (d)—C-94
 SIEL SISTEMI ELETTRONICI (m)—C-95
 TELEVISION TECHNOLOGY CORP. (m)—C-98
 VARIAN TVT (m)—C-101
 VERSA-COUNT INC. (m)—C-102

0220-0560
 —AM

ALLIED BROADCAST EQUIPMENT CORP. (d)—C-60
 ANTENNA TECHNOLOGY CORP. (d)—C-62
 CONTINENTAL ELECTRONICS (m)—C-70
 GLOBAL SYSTEMS CORP. (m)—C-76
 HARRIS CORP. (BROADCAST DIVISION) (m)—C-77
 MARCONI COMMUNICATION SYSTEMS LTD. (m)—C-85
 NAUTEL MAINE INC. (m)—C-88
 SCHAFFER WORLD COMMUNICATIONS (d)—C-94
 SHAROUBIM INTERNATIONAL GROUP INC. (d)—C-94

TELEVISION TECHNOLOGY CORP. (m)—C-98

0220-0580
 —AM Transmitters—500 watts & under

GLOBAL SYSTEMS CORP. (m)—C-76
 NAUTEL MAINE INC. (m)—C-88
 TELEVISION TECHNOLOGY CORP. (m)—C-98

0220-0600
 —AM Transmitters—500 watts & over, solid state

CONTINENTAL ELECTRONICS (m)—C-70
 NAUTEL MAINE INC. (m)—C-88
 SHAROUBIM INTERNATIONAL GROUP INC. (d)—C-94

0220-0620
 —AM Transmitters—1,000 to 2,500 watts

CONTINENTAL ELECTRONICS (m)—C-70
 NAUTEL MAINE INC. (m)—C-88
 SHAROUBIM INTERNATIONAL GROUP INC. (d)—C-94
 TELEVISION TECHNOLOGY CORP. (m)—C-98

0220-0640
 —AM Transmitters—5,000 to 7,500 watts

CONTINENTAL ELECTRONICS (m)—C-70
 NAUTEL MAINE INC. (m)—C-88
 TELEVISION TECHNOLOGY CORP. (m)—C-98

0220-0660
 —AM Transmitters—10,000 to 20,000 watts

CONTINENTAL ELECTRONICS (m)—C-70
 NAUTEL MAINE INC. (m)—C-88
 TELEVISION TECHNOLOGY CORP. (m)—C-98

0220-0680
 —AM Transmitters—over 20,000 watts

AEG BAYLY INC. (m)—C-59
 CONTINENTAL ELECTRONICS (m)—C-70
 NAUTEL MAINE INC. (m)—C-88
 TELEVISION TECHNOLOGY CORP. (m)—C-98

0220-0700
 —FM

ALLIED BROADCAST EQUIPMENT CORP. (d)—C-60
 ANTENNA TECHNOLOGY CORP. (d)—C-62
 BROADCAST ELECTRONICS INC. (m)—C-65
 CONTINENTAL ELECTRONICS (m)—C-70
 HARRIS CORP. (BROADCAST DIVISION) (m)—C-77
 IMMAD BROADCAST SERVICES (r)—C-79
 MARCOM (m & d)—C-85
 MARCONI COMMUNICATION SYSTEMS LTD. (m)—C-85
 NEC AMERICA INC. (m)—C-88
 NEXUS ENGINEERING CORP. (m)—C-88
 QEI CORP. (m)—C-92
 SCHAFFER WORLD COMMUNICATIONS (d)—C-94
 SHAROUBIM INTERNATIONAL GROUP INC. (d)—C-94
 SIEL SISTEMI ELETTRONICI (m)—C-95
 TELEVISION TECHNOLOGY CORP. (m)—C-98
 THOMSON LGT (m)—C-99
 TRIPLE CROWN ELECTRONICS INC. (m)—C-100
 VARIAN TVT (m)—C-101
 VECTOR TECHNOLOGY INC. (m)—C-102
 VERSA-COUNT INC. (m)—C-102

0220-0720
 —FM Transmitters—500 watts & under

AEG BAYLY INC. (m)—C-59
 CONTINENTAL ELECTRONICS (m)—C-70
 DECIBEL PRODUCTS INC. (m)—C-71
 MARTI ELECTRONICS INC. (m)—C-85
 NEXUS ENGINEERING CORP. (m)—C-88
 QEI CORP. (m)—C-92
 SHAROUBIM INTERNATIONAL GROUP INC. (d)—C-94
 SIEL SISTEMI ELETTRONICI (m)—C-95
 TELEVISION TECHNOLOGY CORP. (m)—C-98
 THOMSON LGT (m)—C-99
 TRIPLE CROWN ELECTRONICS INC. (m)—C-100
 VARIAN TVT (m)—C-101
 VECTOR TECHNOLOGY INC. (m)—C-102
 VERSA-COUNT INC. (m)—C-102

0220-0740
 —FM Transmitters—500 watts & over, solid state

AEG BAYLY INC. (m)—C-59
 CONTINENTAL ELECTRONICS (m)—C-70
 NEC AMERICA INC. (m)—C-88
 QEI CORP. (m)—C-92
 SHAROUBIM INTERNATIONAL GROUP INC. (d)—C-94
 SIEL SISTEMI ELETTRONICI (m)—C-95
 TELEVISION TECHNOLOGY CORP. (m)—C-98
 THOMSON LGT (m)—C-99
 TRW RF DEVICES DIVISION (m)—C-100
 VARIAN TVT (m)—C-101
 VECTOR TECHNOLOGY INC. (m)—C-102
 VERSA-COUNT INC. (m)—C-102

0220-0760
 —FM Transmitters—1,000 to 2,500 watts

AEG BAYLY INC. (m)—C-59
 CONTINENTAL ELECTRONICS (m)—C-70
 NEC AMERICA INC. (m)—C-88
 QEI CORP. (m)—C-92
 SHAROUBIM INTERNATIONAL GROUP INC. (d)—C-94
 SIEL SISTEMI ELETTRONICI (m)—C-95
 TELEVISION TECHNOLOGY CORP. (m)—C-98
 THOMSON LGT (m)—C-99
 VARIAN TVT (m)—C-101
 VECTOR TECHNOLOGY INC. (m)—C-102
 VERSA-COUNT INC. (m)—C-102

0220-0780
 —FM Transmitters—5,000 to 7,500 watts

AEG BAYLY INC. (m)—C-59
 CONTINENTAL ELECTRONICS (m)—C-70
 NEC AMERICA INC. (m)—C-88
 QEI CORP. (m)—C-92
 SHAROUBIM INTERNATIONAL GROUP INC. (d)—C-94
 SIEL SISTEMI ELETTRONICI (m)—C-95
 TELEVISION TECHNOLOGY CORP. (m)—C-98
 THOMSON LGT (m)—C-99
 VARIAN TVT (m)—C-101
 VECTOR TECHNOLOGY INC. (m)—C-102

0220-0800
 —FM Transmitters—10,000 to 20,000 watts

AEG BAYLY INC. (m)—C-59
 CONTINENTAL ELECTRONICS (m)—C-70
 LARCAN COMMUNICATIONS EQUIPMENT INC. (m)—C-82
 NEC AMERICA INC. (m)—C-88
 QEI CORP. (m)—C-92
 SIEL SISTEMI ELETTRONICI (m)—C-95
 TELEVISION TECHNOLOGY CORP. (m)—C-98
 VARIAN TVT (m)—C-101
 VECTOR TECHNOLOGY INC. (m)—C-102

0220-0820
 —FM Transmitters—over 20,000 watts

CONTINENTAL ELECTRONICS (m)—C-70
 LARCAN COMMUNICATIONS EQUIPMENT INC. (m)—C-82
 LDL COMMUNICATIONS INC. (m)—C-82
 QEI CORP. (m)—C-92
 TELEVISION TECHNOLOGY CORP. (m)—C-98
 VARIAN TVT (m)—C-101
 VECTOR TECHNOLOGY INC. (m)—C-102

0220-0860
 —shortwave

AEG BAYLY INC. (m)—C-59
 CONTINENTAL ELECTRONICS (m)—C-70
 TELEVISION TECHNOLOGY CORP. (m)—C-98
 THOMSON ELECTRONIC TUBE DIV. (m)—C-99

0220-0880
 —TV

ACRODYNE INDUSTRIES INC. (m)—C-59
 ANTENNA TECHNOLOGY CORP. (d)—C-62
 COMARK COMMUNICATIONS INC. (m)—C-69
 COMWAVE (m & r)—C-70
 CONTINENTAL ELECTRONICS (m)—C-70
 ELECTRONICS, MISSILES & COMMUNICATIONS INC. (m)—C-74
 IMMAD BROADCAST SERVICES (r)—C-79
 ITS CORP. (m)—C-80
 LDL COMMUNICATIONS INC. (m)—C-82
 MARCOM (d)—C-85
 MARCONI COMMUNICATION SYSTEMS LTD. (m)—C-85
 MAZE BROADCAST INC. (d)—C-85
 NEC AMERICA INC. (m)—C-88
 NEXUS ENGINEERING CORP. (m)—C-88
 PESA AMERICA INC. (m)—C-90
 SCIENTIFIC-ATLANTA INC. (m)—C-94
 TELEVISION TECHNOLOGY CORP. (m)—C-98
 THOMSON ELECTRONIC TUBE DIV. (m)—C-99
 THOMSON LGT (m)—C-99
 TOWNSEND BROADCAST SYSTEMS INC. (m)—C-100
 TRIPLE CROWN ELECTRONICS INC. (m)—C-100
 TRW RF DEVICES DIVISION (m)—C-100
 VARIAN TVT (m)—C-101
 VERSA-COUNT INC. (m)—C-102

0220-0900
 —UHF high power

ACRODYNE INDUSTRIES INC. (m)—C-59
 AEG BAYLY INC. (m)—C-59
 COMARK COMMUNICATIONS INC. (m)—C-69
 CONTINENTAL ELECTRONICS (m)—C-70
 ITS CORP. (m)—C-80
 MARCOM (d)—C-85
 MARCONI COMMUNICATION SYSTEMS LTD. (m)—C-85
 MAZE BROADCAST INC. (d)—C-85
 NEC AMERICA INC. (m)—C-88
 NURAD INC. (m)—C-88
 TELEVISION TECHNOLOGY CORP. (m)—C-98
 THOMSON ELECTRONIC TUBE DIV. (m)—C-99
 THOMSON LGT (m)—C-99
 TOWNSEND BROADCAST SYSTEMS INC. (m)—C-100
 TRW RF DEVICES DIVISION (m)—C-100
 VARIAN TVT (m)—C-101

0220-0920
 —UHF low power

ACRODYNE INDUSTRIES INC. (m)—C-59
 AEG BAYLY INC. (m)—C-59

BROADCAST EQUIPMENT—0200

DECIBEL PRODUCTS INC. (m)—C-71
ELECTRONICS, MISSILES & COMMUNICATIONS INC. (m)—C-74
ITS CORP. (m)—C-80
MARCOM (d)—C-85
NEC AMERICA INC. (m)—C-88
NEXUS ENGINEERING CORP. (m)—C-88
PESA AMERICA INC. (m)—C-90
RODELCO ELECTRONICS CORP. (m)—C-93
TELEVISION TECHNOLOGY CORP. (m)—C-98
THOMSON ELECTRONIC TUBE DIV. (m)—C-99
THOMSON LGT (m)—C-99
TOWNSEND BROADCAST SYSTEMS INC. (m)—C-100
TRIPLE CROWN ELECTRONICS INC. (m)—C-100

TRW RF DEVICES DIVISION (m)—C-100
VARIAN TVT (m)—C-101
VERSA-COUNT INC. (m)—C-102

0220-0940

—VHF high power

ACRODYNE INDUSTRIES INC. (m)—C-59
LARCAN COMMUNICATIONS EQUIPMENT INC. (m)—C-82
LDL COMMUNICATIONS INC. (m)—C-82
MARCOM (d)—C-85
MAZE BROADCAST INC. (d)—C-85
NEC AMERICA INC. (m)—C-88
SCIENTIFIC-ATLANTA INC. (m)—C-94
THOMSON ELECTRONIC TUBE DIV. (m)—C-99
THOMSON LGT (m)—C-99

TOWNSEND BROADCAST SYSTEMS INC. (m)—C-100
TRW RF DEVICES DIVISION (m)—C-100
VARIAN TVT (m)—C-101

0220-0960

—VHF low power

ACRODYNE INDUSTRIES INC. (m)—C-59
DECIBEL PRODUCTS INC. (m)—C-71
ELECTRONICS, MISSILES & COMMUNICATIONS INC. (m)—C-74
LARCAN COMMUNICATIONS EQUIPMENT INC. (m)—C-82
LDL COMMUNICATIONS INC. (m)—C-82
MARCOM (d)—C-85

NEC AMERICA INC. (m)—C-88
NEXUS ENGINEERING CORP. (m)—C-88
RODELCO ELECTRONICS CORP. (m)—C-93
TELEVISION TECHNOLOGY CORP. (m)—C-98
THOMSON ELECTRONIC TUBE DIV. (m)—C-99
THOMSON LGT (m)—C-99
TOWNSEND BROADCAST SYSTEMS INC. (m)—C-100
TRIPLE CROWN ELECTRONICS INC. (m)—C-100
TRW RF DEVICES DIVISION (m)—C-100
VARIAN TVT (m)—C-101
VERSA-COUNT INC. (m)—C-102

0300-CABLE EQUIPMENT & SUPPLIES

0310 CABLECASTING EQUIP- MENT & ACCESSORIES

0310-0020 Amplifiers-CARS Band

ADAPT COMMUNICATION SUPPLY CO. INC. (d)—C-59
ANTENNA TECHNOLOGY CORP. (d)—C-62
AVANTEK INC. (m & r)—C-64
CATV SERVICES INC. (d)—C-67
CHANNEL MASTER (m)—C-68
INTRATELLER ELECTRONICS (r)—C-80
JERROLD DIVISION (GENERAL INSTRUMENT CORP.) (m)—C-80
TELE-MEASUREMENTS INC. (d)—C-98
VIEWSONICS INC. (m)—C-102
WEATHER SCAN INC. (d)—C-103

0310-0040 Cable & Accessories

ADAPT COMMUNICATION SUPPLY CO. INC. (d)—C-59
ALLIED ELECTRONICS (d)—C-60
ALPHA WIRE CORP. (m)—C-60
ANIXTER CANADA INC. (d)—C-62
ANIXTER TELE-WIRE (d)—C-62
ANTENNA TECHNOLOGY CORP. (d)—C-62
ANTRONIX INC. (m)—C-62
AUTOMATION TECHNIQUES INC. (d)—C-64
BAF COMMUNICATIONS CORP. (d)—C-64
BIW CABLE SYSTEMS INC. (m)—C-65
BRINTEC CORP. (m & d)—C-65
CABLE SERVICES CO. INC. (d)—C-66
THE CAMERA MART INC. (d & r)—C-67
CAM-LOK INC. (m)—C-67
CANARE CABLE INC. (m & d)—C-67
CAPSCAN CABLE CO. (m)—C-67
CATV SERVICES INC. (d)—C-67
CAVECO EQUIPMENT LTD. (d)—C-68
CHANNEL MASTER (m)—C-68
CHESTER CABLE (m)—C-68
COLORMAX ELECTRONIC CORP. (d)—C-69
COMMUNICATION MARKETING & CONSULTING LTD. (m)—C-69
COMPREHENSIVE VIDEO SUPPLY CORP. (d)—C-70
COMSE SALES/JOHN WEEKS ENTERPRISES (d)—C-70
CONNECTRONICS CORP. (m)—C-70
DECIBEL PRODUCTS INC. (m)—C-71
DONLEY CABLEVISION SUPPLY (d)—C-72
THE DROP SHOP LTD. (d)—C-72
EM ELECTRONICS INC. (d)—C-74
G. C. ELECTRONICS CO. (m)—C-76
GENERAL CABLE CO. (m)—C-76
GENERAL INSTRUMENT CORP. (m)—C-76
GILBERT ENGINEERING CO. INC. (m)—C-76
HARRIS CORP. (BROADCAST DIVISION) (d)—C-77
INTERSTATE CABLE ENTERPRISES INC. (d)—C-79
ITERA/BELMOOR (m)—C-80
KINTRONIC LABORATORIES INC. (d)—C-81
LAKE SYSTEMS CORP. (d)—C-82
LIGHTING ELECTRIC OF PENNSYLVANIA INC. (d)—C-83
MEGA HERTZ COMMUNICATIONS (d)—C-85
MICRO-SAT (d)—C-85
MIDWEST CATV (d)—C-86
MIDWEST COMMUNICATIONS CORP. (d)—C-86
MOHAWK WIRE & CABLE CORP. (m)—C-87
NALPAK VIDEO SALES INC. (m)—C-87

PICO PRODUCTS INC. (m)—C-90
T. R. PITTS CO. (d)—C-90
PLASTOID CORP. (m)—C-90
PPC (PRODUCTION PRODUCTS CO.) (m)—C-91
QUALITY VIDEO SUPPLY CORP. (m & d)—C-92
SHAROUBIM INTERNATIONAL GROUP INC. (d)—C-94
STEINBERG ELECTRONICS INC. (d)—C-96
TELE-MEASUREMENTS INC. (d)—C-98
TEPCO CORP. (d)—C-99
UNITED AD LABEL CO. INC. (m)—C-101
WEATHER SCAN INC. (d)—C-103
WHITE SANDS CABLE CO. INC. (m)—C-103
WIREWORKS CORP. (m)—C-103

0310-0060 — assemblies

ALPHA WIRE CORP. (m)—C-60
ANTSCO CORP. (m)—C-62
BIW CABLE SYSTEMS INC. (m)—C-65
BRINTEC CORP. (m & d)—C-65
CABLE-LOCK CONNECTORS LTD. (m)—C-66
CAM-LOK INC. (m)—C-67
CANARE CABLE INC. (m & d)—C-67
COMPREHENSIVE VIDEO SUPPLY CORP. (d)—C-70
DECIBEL PRODUCTS INC. (m)—C-71
THE DROP SHOP LTD. (m & d)—C-72
B. E. DUVAL CO. (d & r)—C-73
G. C. ELECTRONICS CO. (m)—C-76
GENERAL CABLE CO. (m)—C-76
GILBERT ENGINEERING CO. INC. (m)—C-76
LEMO USA INC. (m & d)—C-83
MOHAWK WIRE & CABLE CORP. (m)—C-87
PLASTOID CORP. (m)—C-90
TELE-MEASUREMENTS INC. (d)—C-98
TRIMM INC. (m)—C-100
VEAM (m)—C-102
WHITE SANDS CABLE CO. INC. (m)—C-103
WIREWORKS CORP. (m)—C-103

0310-0080 — audio cable

ALPHA WIRE CORP. (m)—C-60
BELDEN ELECTRONIC WIRE & CABLE (m)—C-64
BIW CABLE SYSTEMS INC. (m)—C-65
BRINTEC CORP. (m & d)—C-65
CANARE CABLE INC. (m & d)—C-67
CAROL CABLE CO. (m & d & r)—C-67
CHESTER CABLE (m)—C-68
COMPREHENSIVE VIDEO SUPPLY CORP. (d)—C-70
COMSE SALES/JOHN WEEKS ENTERPRISES (d)—C-70
CONNECTRONICS CORP. (m)—C-70
DB COMMUNICATIONS INC. (d)—C-71
G. C. ELECTRONICS CO. (m)—C-76
ITERA/BELMOOR (m)—C-80
MOHAWK WIRE & CABLE CORP. (m)—C-87
PICO PRODUCTS INC. (m)—C-90
PLASTOID CORP. (m)—C-90
SHAROUBIM INTERNATIONAL GROUP INC. (d)—C-94
SWITCHCRAFT INC. (m)—C-97
TRIMM INC. (m)—C-100
WIREWORKS CORP. (m)—C-103

0310-0090 — cable-in-conduit

INTEGRAL CORP. (m)—C-79
MOHAWK WIRE & CABLE CORP. (m)—C-87

0310-0100 — camera cable

AUDIO-TECHNICA U.S. INC. (m)—C-63
BELDEN ELECTRONIC WIRE & CABLE (m)—C-64
BIW CABLE SYSTEMS INC. (m)—C-65
BRINTEC CORP. (m & d)—C-65
CANARE CABLE INC. (m & d)—C-67
CAROL CABLE CO. (m & d & r)—C-67
CHESTER CABLE (m)—C-68
COMPREHENSIVE VIDEO SUPPLY CORP. (d)—C-70
DB COMMUNICATIONS INC. (d)—C-71
IMMAD BROADCAST SERVICES (r)—C-79
MOHAWK WIRE & CABLE CORP. (m)—C-87
PLASTOID CORP. (m)—C-90
SHAROUBIM INTERNATIONAL GROUP INC. (d)—C-94
TEMTRON ELECTRONICS LTD. (d)—C-99

0310-0120 — coax, flexible

ALPHA WIRE CORP. (m)—C-60
BELDEN ELECTRONIC WIRE & CABLE (m)—C-64
BIW CABLE SYSTEMS INC. (m)—C-65
BRINTEC CORP. (m & d)—C-65
CANARE CABLE INC. (m & d)—C-67
CHANNELL COMMERCIAL CORP. (d)—C-68
CHESTER CABLE (m)—C-68
COMM/SCOPE INC. (m)—C-69
COMPREHENSIVE VIDEO SUPPLY CORP. (d)—C-70
COMSE SALES/JOHN WEEKS ENTERPRISES (d)—C-70
CONNECTRONICS CORP. (m)—C-70
DECIBEL PRODUCTS INC. (m)—C-71
EM ELECTRONICS INC. (d)—C-74
G. C. ELECTRONICS CO. (m)—C-76
GENERAL INSTRUMENT CORP. (m)—C-76
GILBERT ENGINEERING CO. INC. (m)—C-76
ITERA/BELMOOR (m)—C-80
KINTRONIC LABORATORIES INC. (d)—C-81
MICRO-SAT (d)—C-85
MOHAWK WIRE & CABLE CORP. (m)—C-87
PICO PRODUCTS INC. (m)—C-90
PLASTOID CORP. (m)—C-90
SCALA ELECTRONIC CORP. (d)—C-94
SCIENTIFIC-ATLANTA INC. (m)—C-94
SEL-TRONICS INC. (d)—C-94
SHAROUBIM INTERNATIONAL GROUP INC. (d)—C-94
SHIVELY LABORATORIES INC. (m)—C-94
STEVENS TOWER CO. INC. (d & r)—C-96
TEMTRON ELECTRONICS LTD. (d)—C-99
TEPCO CORP. (d)—C-99
TIMES FIBER COMMUNICATIONS INC. (m)—C-100
TRILOGY COMMUNICATIONS (m)—C-100
TROMPETER ELECTRONICS INC. (m)—C-100
WIREWORKS CORP. (m)—C-103

0310-0140 — connectors

ALPHA WIRE CORP. (m)—C-60
ANTRONIX INC. (m)—C-62
ANTRONIX SALES (m)—C-62
ANTSCO CORP. (m)—C-62
BIW CABLE SYSTEMS INC. (m)—C-65
BRINTEC CORP. (m & d)—C-65
CABLE-LOCK CONNECTORS LTD. (m)—C-66
CAM-LOK INC. (m)—C-67
CANARE CABLE INC. (m & d)—C-67
CATV SERVICES INC. (d)—C-67
COLORMAX ELECTRONIC CORP. (d)—C-69

COMPREHENSIVE VIDEO SUPPLY CORP. (d)—C-70
COMSE SALES/JOHN WEEKS ENTERPRISES (d)—C-70
CONNECTRONICS CORP. (m)—C-70
DB COMMUNICATIONS INC. (d)—C-71
DECIBEL PRODUCTS INC. (m)—C-71
THE DROP SHOP LTD. (m)—C-72
B. E. DUVAL CO. (d & r)—C-73
G. C. ELECTRONICS CO. (m)—C-76
GILBERT ENGINEERING CO. INC. (m)—C-76
ITERA/BELMOOR (m)—C-80
KINGS ELECTRONICS CO. INC. (m)—C-81
KINTRONIC LABORATORIES INC. (d)—C-81
LEMO USA INC. (m & d)—C-83
LRC/VITEK ELECTRONICS (m)—C-84
MICRO-SAT (d)—C-85
MICRODYNE CORP. (m)—C-85
MOHAWK WIRE & CABLE CORP. (m)—C-87
PICO PRODUCTS INC. (m)—C-90
PPC (PRODUCTION PRODUCTS CO.) (m)—C-91
PYRAMID INDUSTRIES INC. (m)—C-91
SCALA ELECTRONIC CORP. (d)—C-94
SEL-TRONICS INC. (d)—C-94
SHAROUBIM INTERNATIONAL GROUP INC. (d)—C-94
SHIVELY LABORATORIES INC. (m)—C-94
STEVENS TOWER CO. INC. (d & r)—C-96
SWITCHCRAFT INC. (m)—C-97
TAKAN CO. (m)—C-97
TEMTRON ELECTRONICS LTD. (d)—C-99
TEPCO CORP. (d)—C-99
TIMES FIBER COMMUNICATIONS INC. (d)—C-100
TRIMM INC. (m)—C-100
TROMPETER ELECTRONICS INC. (m)—C-100
VEAM (m)—C-102
VIEWSONICS INC. (m)—C-102
WEATHER SCAN INC. (d)—C-103
WIREWORKS CORP. (m)—C-103

0310-0160 — fiber optic cable

ALLIED ELECTRONICS (d)—C-60
AMERICAN LIGHTWAVE SYSTEMS INC. (m)—C-61
BELDEN ELECTRONIC WIRE & CABLE (m)—C-64
BIW CABLE SYSTEMS INC. (m)—C-65
BRINTEC CORP. (m & d)—C-65
COMM/SCOPE INC. (m)—C-69
COMPREHENSIVE VIDEO SUPPLY CORP. (d)—C-70
COMSE SALES/JOHN WEEKS ENTERPRISES (d)—C-70
JERRY CONN ASSOCIATES INC. (d)—C-70
DECIBEL PRODUCTS INC. (m)—C-71
DONLEY CABLEVISION SUPPLY (d)—C-72
EM ELECTRONICS INC. (d)—C-74
GENERAL CABLE CO. (m)—C-76
GENERAL INSTRUMENT CORP. (m)—C-76
INTEGRAL CORP. (d)—C-79
MICRO-SAT (d)—C-85
MIDLAND METALS CORP. (d)—C-86
MOHAWK WIRE & CABLE CORP. (m)—C-87
SEL-TRONICS INC. (d)—C-94
SHAROUBIM INTERNATIONAL GROUP INC. (d)—C-94
TELE-MEASUREMENTS INC. (d)—C-98
TEMTRON ELECTRONICS LTD. (d)—C-99
VANGUARD PLASTICS (m)—C-101
VEAM (m)—C-102

**We'll help you maintain
Peak Transmitter Performance**
Electronic Test and Analytical Instrumentation
See our ad in the index.

Rohde & Schwarz Inc.

4425 Nicole Drive, Lanham, MD 20706, Tel: (301) 459-8800
In Canada Call: (613) 592-8000

0310-0180

—heavy duty, ac/dc power

- BIW CABLE SYSTEMS INC. (m)—C-65
- CHESTER CABLE (m)—C-68
- COMPREHENSIVE VIDEO SUPPLY CORP. (d)—C-70
- DESISTI LIGHTING/DESMAR CORP. (d)—C-71
- INTRATELLER ELECTRONICS (r)—C-80
- KINTRONIC LABORATORIES INC. (d)—C-81
- MOHAWK WIRE & CABLE CORP. (m)—C-87
- PLASTOID CORP. (m)—C-90
- UNION CONNECTOR CO. INC. (m)—C-101

0310-0200

—microphone cable

- ALPHA WIRE CORP. (m)—C-60
- BELDEN ELECTRONIC WIRE & CABLE (m)—C-64
- CANARE CABLE INC. (m & d)—C-67
- CHESTER CABLE (m)—C-68
- COMPREHENSIVE VIDEO SUPPLY CORP. (d)—C-70
- CONNECTRONICS CORP. (m)—C-70
- DB COMMUNICATIONS INC. (d)—C-71
- ELECTRO-VOICE INC. (m)—C-74
- ITERA/BELMOOR (m)—C-80
- MOHAWK WIRE & CABLE CORP. (m)—C-87
- PLASTOID CORP. (m)—C-90
- TELE-MEASUREMENTS INC. (d)—C-98
- TEMTRON ELECTRONICS LTD. (d)—C-99
- WIREFORKS CORP. (m)—C-103

0310-0220

—transmission lines, pressurized

- CHANNEL MASTER (m)—C-68
- DECIBEL PRODUCTS INC. (m)—C-71
- KINTRONIC LABORATORIES INC. (d)—C-81
- SHIVELY LABORATORIES INC. (m)—C-94
- STEVENS TOWER CO. INC. (d & r)—C-96
- TEPCO CORP. (d)—C-99
- TRANSMISSION STRUCTURES LIMITED (r)—C-100

0310-0240

Crystals

- HARRIS CORP. (BROADCAST DIVISION) (d)—C-77
- MICRODYNE CORP. (m)—C-85
- NCS INDUSTRIES (d)—C-88

0310-0260

Pay TV Equipment

- AMERICAN LIGHTWAVE SYSTEMS INC. (m)—C-61
- ANIXTER CANADA INC. (d)—C-62
- ANTENNA TECHNOLOGY CORP. (d)—C-62
- ANTRONIX INC. (m)—C-62
- BLONDER-TONGUE LABORATORIES INC. (m)—C-65
- CABLE SERVICES CO. INC. (d)—C-66
- CABLE TECHNOLOGIES INTERNATIONAL INC. (d)—C-66
- CENTURY ELECTRONICS SERVICE LTD. (r)—C-68
- COLORMAX ELECTRONIC CORP. (d)—C-69
- COMSE SALES/JOHN WEEKS ENTERPRISES (d)—C-70
- THE DROP SHOP LTD. (d)—C-72
- B. E. DUVAL CO. (d & r)—C-73
- EAGLE COMTRONICS INC. (m)—C-73
- ELECTROLINE TV EQUIPMENT INC. (m)—C-74

INTERCEPT COMMUNICATION PRODUCTS INC. (m)—C-79

INTERSTATE CABLE ENTERPRISES INC. (d)—C-79

INTRATELLER ELECTRONICS (r)—C-80

JERROLD DIVISION (GENERAL INSTRUMENT CORP.) (m)—C-80

JJT DISTRIBUTING INC. (m)—C-80

KES (d)—C-81

MEGA HERTZ COMMUNICATIONS (d)—C-85

MICRODYNE CORP. (m)—C-85

MIDWEST CATV (d)—C-86

PIONEER COMMUNICATIONS OF AMERICA INC. (m)—C-90

T. R. PITTS CO. (d)—C-90

SCI CATV SERVICES (r)—C-94

SCIENTIFIC-ATLANTA INC. (m)—C-94

SPECTRUM (d)—C-96

SYRCUITS INTERNATIONAL INC. (m)—C-97

ZENITH ELECTRONICS CORP. (m)—C-104

0310-0280

—decoders

- ANTRONIX INC. (m)—C-62
- BLONDER-TONGUE LABORATORIES INC. (m)—C-65
- CABLE CONVERTER SERVICES CORP. (r)—C-66
- CABLE TECHNOLOGIES INTERNATIONAL INC. (d)—C-66
- CENTURY ELECTRONICS SERVICE LTD. (r)—C-68
- COLORMAX ELECTRONIC CORP. (d)—C-69
- COMSE SALES/JOHN WEEKS ENTERPRISES (d)—C-70
- B. E. DUVAL CO. (d & r)—C-73
- EAGLE COMTRONICS INC. (m)—C-73
- ELECTROLINE TV EQUIPMENT INC. (m)—C-74
- INTERCEPT COMMUNICATION PRODUCTS INC. (m)—C-79
- INTRATELLER ELECTRONICS (r)—C-80
- JERROLD DIVISION (GENERAL INSTRUMENT CORP.) (m)—C-80
- JJT DISTRIBUTING INC. (m)—C-80
- PAYVIEW LIMITED (m)—C-90
- PIONEER COMMUNICATIONS OF AMERICA INC. (m)—C-90
- SANCHEZ COMMUNICATIONS (d)—C-94
- SCI CATV SERVICES (r)—C-94
- SCIENTIFIC-ATLANTA INC. (m)—C-94
- SYRCUITS INTERNATIONAL INC. (m)—C-97
- WEATHER SCAN INC. (d)—C-103
- ZENITH ELECTRONICS CORP. (m)—C-104

0310-0300

—encoders

- ANTRONIX INC. (m)—C-62
- BLONDER-TONGUE LABORATORIES INC. (m)—C-65
- CABLE CONVERTER SERVICES CORP. (r)—C-66
- CABLE TECHNOLOGIES INTERNATIONAL INC. (d)—C-66
- CENTURY ELECTRONICS SERVICE LTD. (r)—C-68
- COMSE SALES/JOHN WEEKS ENTERPRISES (d)—C-70
- DB COMMUNICATIONS INC. (d)—C-71
- B. E. DUVAL CO. (d & r)—C-73
- EAGLE COMTRONICS INC. (m)—C-73

INTERCEPT COMMUNICATION PRODUCTS INC. (m)—C-79

INTRATELLER ELECTRONICS (r)—C-80

JERROLD DIVISION (GENERAL INSTRUMENT CORP.) (m)—C-80

JJT DISTRIBUTING INC. (m)—C-80

NCS INDUSTRIES (d & r)—C-88

PIONEER COMMUNICATIONS OF AMERICA INC. (m)—C-90

SANCHEZ COMMUNICATIONS (d)—C-94

SCI CATV SERVICES (r)—C-94

SCIENTIFIC-ATLANTA INC. (m)—C-94

SYRCUITS INTERNATIONAL INC. (m)—C-97

WEATHER SCAN INC. (d)—C-103

ZENITH ELECTRONICS CORP. (m)—C-104

0310-0320

Pay-Per-View Systems

- AMERICAN LIGHTWAVE SYSTEMS INC. (m)—C-61
- ANIXTER TELE-WIRE (d)—C-62
- BLONDER-TONGUE LABORATORIES INC. (m)—C-65
- CABLE TECHNOLOGIES INTERNATIONAL INC. (d)—C-66
- CONTROL COM INC. (m)—C-70
- DB COMMUNICATIONS INC. (d)—C-71
- B. E. DUVAL CO. (d & r)—C-73
- EAGLE COMTRONICS INC. (m)—C-73
- INTERSTATE CABLE ENTERPRISES INC. (d)—C-79
- INTRATELLER ELECTRONICS (r)—C-80
- JERROLD DIVISION (GENERAL INSTRUMENT CORP.) (m)—C-80
- JERROLD DIVISION GENERAL INSTRUMENT CORP. (m)—C-80
- LAKART CORP. (m)—C-82
- MICRODYNE CORP. (m)—C-85
- PIONEER COMMUNICATIONS OF AMERICA INC. (m)—C-90
- SCIENTIFIC-ATLANTA INC. (m)—C-94
- STATUSYSTEM INC. (m)—C-96
- SYRCUITS INTERNATIONAL INC. (m)—C-97
- TELEPHONE CO. INC. (m & d)—C-98
- TEXSCAN CORP. (m)—C-99
- TOCOM DIVISION (General Instrument Corp.) (m)—C-100
- TRIPLE CROWN ELECTRONICS INC. (m)—C-100
- ZENITH ELECTRONICS CORP. (m)—C-104

0320

CONSTRUCTION EQUIPMENT & MATERIALS

0320-0020

Apartment Installation Equipment

- ADAPT COMMUNICATION SUPPLY CO. INC. (d)—C-59
- ANIXTER CANADA INC. (d)—C-62
- ANIXTER COMMUNICATIONS (d)—C-62
- ANIXTER TELE-WIRE (d)—C-62
- ANTSCO CORP. (m)—C-62
- BENNER-NAWMAN INC. (m)—C-65
- BUDDCO (d)—C-66
- CABLE SERVICES CO. INC. (d)—C-66
- CABLETEK CENTER PRODUCTS INC. (m & d)—C-66
- CATV SERVICES INC. (d)—C-67
- COIL AMERICAN TECHNOLOGY CO. (m)—C-69
- COMSE SALES/JOHN WEEKS ENTERPRISES (d)—C-70
- JERRY CONN ASSOCIATES INC. (d)—C-70
- DB COMMUNICATIONS INC. (d)—C-71
- DONLEY CABLEVISION SUPPLY (d)—C-72
- THE DROP SHOP LTD. (d)—C-72
- EM ELECTRONICS INC. (d)—C-74
- IEC CO. (m & r)—C-78
- INDIANA PRESSED STEEL (m)—C-79
- INTERCEPT COMMUNICATION PRODUCTS INC. (d)—C-79

KES (d)—C-81

LEMCO TOOL CORP. (m)—C-83

MEGA HERTZ COMMUNICATIONS (d)—C-85

MIDWEST CATV (m)—C-86

T. R. PITTS CO. (d)—C-90

RELIABLE ELECTRIC/UTILITY PRODUCTS (m)—C-92

RMS ELECTRONICS INC./CATV DIVISION (d)—C-93

SANCHEZ COMMUNICATIONS (d)—C-94

SIGNAL VISION INC. (d)—C-95

SPECTRUM (d)—C-96

TAIKAN CO. (m)—C-97

TELE-COMM SALES INC. (d)—C-98

TELECRAFTER PRODUCTS CORP. (m & d)—C-98

VIEWSONICS INC. (m)—C-102

WEATHER SCAN INC. (d)—C-103

0320-0040

—flush-mount service cells

CABLETEK CENTER PRODUCTS INC. (m & d)—C-66

SIGNAL VISION INC. (d)—C-95

0320-0060

—molding duct

BUDDCO (d)—C-66

CABLETEK CENTER PRODUCTS INC. (m & d)—C-66

CATV SERVICES INC. (d)—C-67

DEK INC. (m)—C-71

THE DROP SHOP LTD. (d)—C-72

MEGA HERTZ COMMUNICATIONS (d)—C-85

RMS ELECTRONICS INC./CATV DIVISION (d)—C-93

SANCHEZ COMMUNICATIONS (d)—C-94

SIGNAL VISION INC. (d)—C-95

TELE-COMM SALES INC. (d)—C-98

WINDERS & GEIST (m)—C-103

0320-0080

—multi-trap enclosures

CABLETEK CENTER PRODUCTS INC. (m & d)—C-66

CHANNELL COMMERCIAL CORP. (m)—C-68

COIL AMERICAN TECHNOLOGY CO. (m)—C-69

EAGLE COMTRONICS INC. (m)—C-73

INDIANA PRESSED STEEL (m)—C-79

PICO PRODUCTS INC. (m)—C-90

PROPEL INC. (m)—C-91

RELIABLE ELECTRIC/UTILITY PRODUCTS (m)—C-92

RMS ELECTRONICS INC./CATV DIVISION (d)—C-93

SANCHEZ COMMUNICATIONS (d)—C-94

SIGNAL VISION INC. (d)—C-95

TELECRAFTER PRODUCTS CORP. (m & d)—C-98

WEATHER SCAN INC. (d)—C-103

0320-0100

—pre-wire boxes

BENNER-NAWMAN INC. (m)—C-65

BUDDCO (d)—C-66

CABLETEK CENTER PRODUCTS INC. (m & d)—C-66

COIL AMERICAN TECHNOLOGY CO. (m)—C-69

COMSE SALES/JOHN WEEKS ENTERPRISES (d)—C-70

DB COMMUNICATIONS INC. (d)—C-71

DEK INC. (m)—C-71

B. E. DUVAL CO. (d & r)—C-73

PROPEL INC. (m)—C-91

RELIABLE ELECTRIC/UTILITY PRODUCTS (m)—C-92

RMS ELECTRONICS INC./CATV DIVISION (d)—C-93

SANCHEZ COMMUNICATIONS (d)—C-94

SIGNAL VISION INC. (d)—C-95

SPECTRUM (d)—C-96

TELE-COMM SALES INC. (d)—C-98
TELECRAFTER PRODUCTS CORP. (m & d)—C-98
TONER CABLE EQUIPMENT INC. (d)—C-100

0320-0120**Cable Burial Equipment**

ADAPT COMMUNICATION SUPPLY CO. INC. (d)—C-59
ALPHA WIRE CORP. (m)—C-60
ANIXTER COMMUNICATIONS (d)—C-62
ANIXTER TELE-WIRE (d)—C-62
BUDCO (d)—C-66
CABLE SERVICES CO. INC. (d)—C-66
CARLTON INTERNATIONAL MANUFACTURING CORP. (m & d)—C-67
JI CASE (m)—C-67
COIL AMERICAN TECHNOLOGY CO. (m)—C-69
DB COMMUNICATIONS INC. (d)—C-71
DITCH WITCH (m)—C-72
DONLEY CABLEVISION SUPPLY (d)—C-72
IEC CO. (m & d & r)—C-78
INTERSTATE CABLE ENTERPRISES INC. (d)—C-79
KES (d)—C-81
LEMCO TOOL CORP. (m)—C-83
PIPE-PIPER (m)—C-90
PYRAMID INDUSTRIES INC. (m)—C-91
SANCHEZ COMMUNICATIONS (d)—C-94
SEAMAN-PARSONS CORP. (m)—C-94
SIGNAL VISION INC. (d)—C-95
TELE-COMM SALES INC. (d)—C-98
UNDERGROUND EQUIPMENT & SUPPLY (m)—C-101
VERMEER MANUFACTURING CO. (m)—C-102

0320-0140**Construction Tools & Equipment**

ADAPT COMMUNICATION SUPPLY CO. INC. (d)—C-59
ADRIAN STEEL CO. (m)—C-59
ALCESTIS DISTRIBUTION CO. (d)—C-60
ANIXTER COMMUNICATIONS (d)—C-62
BENNER-NAWMAN INC. (m)—C-65
LARRY BORSON CO. (d)—C-65
BUDCO (d)—C-66
CABLE SERVICES CO. INC. (d)—C-66
CABLETEK CENTER PRODUCTS INC. (m & d)—C-66
CARLTON INTERNATIONAL MANUFACTURING CORP. (m)—C-67
JI CASE (m)—C-67
CATV SERVICES INC. (d)—C-67
COMSE SALES/JOHN WEEKS ENTERPRISES (d)—C-70
JERRY CONN ASSOCIATES INC. (d)—C-70
CSE TECHNOLOGIES (Cable Spinning Equipment) (m)—C-71
CUSTOM ENTERPRISES (m)—C-71
DB COMMUNICATIONS INC. (d)—C-71
DEVINE'S MACHINE & DESIGN INC. (d & m)—C-72
DITCH WITCH (m)—C-72
EM ELECTRONICS INC. (d)—C-74
GENERAL MACHINE PRODUCTS CO. INC. (m & d & r)—C-76
THE GEORGE-INGRAHAM CORP. (m)—C-76
GILBERT ENGINEERING CO. INC. (m)—C-76
BEN HUGHES COMMUNICATION PRODUCTS CO. (m)—C-78
IEC CO. (m & d & r)—C-78
INTERSTATE CABLE ENTERPRISES INC. (d)—C-79
JAMESON CORP. (m)—C-80
KES (d)—C-81
KLEIN TOOLS INC. (m)—C-81
LEMCO TOOL CORP. (m)—C-83
MEGA HERTZ COMMUNICATIONS (d)—C-85
METROTECH CORP. (m)—C-85
T. R. PITTS CO. (d)—C-90
PLYMOUTH RUBBER CO. INC. (m)—C-91
RIPLEY CO. INC. (m)—C-93

SEAMAN-PARSONS CORP. (m)—C-94
SIGNAL VISION INC. (d)—C-95
SPECTRUM (d)—C-96
STELCO INC. (m)—C-96
TAILGATER INC. (m)—C-97
TECHNI-TOOL INC. (d)—C-97
TELE-COMM SALES INC. (d)—C-98
UNDERGROUND EQUIPMENT & SUPPLY (m)—C-101
VERMEER MANUFACTURING CO. (m)—C-102
VIEWSONICS INC. (m)—C-102
WEATHER SCAN INC. (d)—C-103

0320-0160**Underground Boring Equipment**

ADAPT COMMUNICATION SUPPLY CO. INC. (d)—C-59
ANIXTER COMMUNICATIONS (d)—C-62
CARLTON INTERNATIONAL MANUFACTURING CORP. (m)—C-67
JI CASE (m)—C-67
DB COMMUNICATIONS INC. (d)—C-71
DITCH WITCH (m)—C-72
ELEPHANT INDUSTRIES (m)—C-74
THE GEORGE-INGRAHAM CORP. (m)—C-76
IEC CO. (m & d & r)—C-78
PIPE-PIPER (m)—C-90
SEAMAN-PARSONS CORP. (m)—C-94
TELE-COMM SALES INC. (d)—C-98
UNDERGROUND EQUIPMENT & SUPPLY (m)—C-101
VERMEER MANUFACTURING CO. (m)—C-102

0330**DISTRIBUTION EQUIPMENT****0330-0020****AGC Units**

ANIXTER COMMUNICATIONS (d)—C-62
ANIXTER TELE-WIRE (d)—C-62
BETA TECH COMMUNICATIONS INC. (r)—C-65
BRADPTS (d & r)—C-65
CABLE LINK INC. (r)—C-66
CABLE SERVICES CO. INC. (d & r)—C-66
C-COR ELECTRONICS INC. (m)—C-68
CENTURY ELECTRONICS SERVICE LTD. (d & r)—C-68
CHANNEL MASTER (m)—C-68
CIRCUIT RESEARCH LABS INC. (m)—C-69
COMSE SALES/JOHN WEEKS ENTERPRISES (d)—C-70
COMSONICS INC. (r)—C-70
EM ELECTRONICS INC. (d)—C-74
GAMCO INDUSTRIES INC. (m)—C-75
GLOBAL SYSTEMS CORP. (m)—C-76
HARRIS CORP. (BROADCAST DIVISION) (d)—C-77
HOLZBERG INC. (d)—C-78
INTERSTATE CABLE ENTERPRISES INC. (d)—C-79
INTRATELLER ELECTRONICS (r)—C-80
KES (d)—C-81
LEAMING INDUSTRIES (m)—C-82
LIGHTING ELECTRIC OF PENNSYLVANIA INC. (r)—C-83
LINDSAY SPECIALTY PRODUCTS (m)—C-83
MAGNAVOX CATV SYSTEMS INC. (m)—C-84
MICRO-SAT (d)—C-85
MIDWEST CATV (d)—C-86
PERFORMANCE CABLE TV PRODUCTS (r)—C-90
PFM ELECTRONICS (r)—C-90
PROTECH AUDIO CORP. (m)—C-91
QUALITY RF SERVICES INC. (m & d & r)—C-92
RMT ENGINEERING INC. (d & r)—C-93
SCI CATV SERVICES (r)—C-94

TV TRANSMITTING ANTENNAS UHF VHF MDS ITFS

We make them smarter

BOGNER®603 Cantiague Rock Road
Westbury, NY 11590
(516) 997-7800

SCIENTIFIC-ATLANTA INC. (m)—C-94
VALLEY INTERNATIONAL INC. (m)—C-101
WEATHER SCAN INC. (d)—C-103

0330-0040**Addressable Taps**

ADAPT COMMUNICATION SUPPLY CO. INC. (d)—C-59
AM COMMUNICATIONS INC. (m)—C-61
AMERICAN LIGHTWAVE SYSTEMS INC. (m)—C-61
ANIXTER TELE-WIRE (d)—C-62
BETA TECH COMMUNICATIONS INC. (r)—C-65
BRADPTS (d & r)—C-65
JERRY CONN ASSOCIATES INC. (d)—C-70
DB COMMUNICATIONS INC. (d)—C-71
DONLEY CABLEVISION SUPPLY (d)—C-72
EM ELECTRONICS INC. (d)—C-74
INTERSTATE CABLE ENTERPRISES INC. (d)—C-79
JIT DISTRIBUTING INC. (m)—C-80
LIGHTING ELECTRIC OF PENNSYLVANIA INC. (r)—C-83
MICRODYNE CORP. (m)—C-85
SPECTRUM (d)—C-96
SYRCUTS INTERNATIONAL INC. (m)—C-97
TONER CABLE EQUIPMENT INC. (d)—C-100
TRIPLE CROWN ELECTRONICS INC. (m)—C-100
VIEWSONICS INC. (m)—C-102

0330-0060**Amplifiers**

ADAPT COMMUNICATION SUPPLY CO. INC. (d)—C-59
AEG BAYLY INC. (m)—C-59
ANIXTER COMMUNICATIONS (d)—C-62
ANTRONIX INC. (m)—C-62
ANTRONIX SALES (m)—C-62
ANTSCO CORP. (m)—C-62
AUGAT COMMUNICATIONS GROUP INC. (m)—C-63
BETA TECH COMMUNICATIONS INC. (r)—C-65
BLONDER-TONGUE LABORATORIES INC. (m)—C-65
BRADPTS (d & r)—C-65
BRYSTONVERMONT LTD. (m)—C-66
BSM SYSTEMS INC. (m & d)—C-66
BTS BROADCAST TELEVISION SYSTEMS INC. (m)—C-66
CABLE CONVERTER SERVICES CORP. (r)—C-66
CABLE LINK INC. (r)—C-66
CABLE SERVICES CO. INC. (d & r)—C-66
CABLETELLA CORP. (m)—C-66
CATV SERVICES INC. (d)—C-67
CAVECO EQUIPMENT LTD. (d)—C-68
C-COR ELECTRONICS INC. (m)—C-68
CENTRAL DYNAMICS LTD. (m & r)—C-68
CENTURY ELECTRONICS SERVICE LTD. (d & r)—C-68
CHANNEL MASTER (m)—C-68
COLORMAX ELECTRONIC CORP. (d)—C-69
COMPREHENSIVE VIDEO SUPPLY CORP. (d)—C-70
COMSE SALES/JOHN WEEKS ENTERPRISES (d)—C-70
COMSONICS INC. (r)—C-70
JERRY CONN ASSOCIATES INC. (d)—C-70
DB COMMUNICATIONS INC. (d)—C-71
DECIBEL PRODUCTS INC. (m)—C-71
DONLEY CABLEVISION SUPPLY (d)—C-72
THE DROP SHOP LTD. (d)—C-72

B. E. DUVAL CO. (d & r)—3
DYNAMIC TECHNOLOGY LTD. (m)—C-73
ELECTROLINE TV EQUIPMENT INC. (m)—C-74
EM ELECTRONICS INC. (m & d)—C-74
GAMCO INDUSTRIES INC. (m)—C-75
G. C. ELECTRONICS CO. (m)—C-76
GENERAL ELECTRIC CO. (m)—C-76
GENTNER ELECTRONICS CORP. (m)—C-76
GLOBAL SYSTEMS CORP. (m)—C-76
H & E MICRO-TRAK CORP. (m)—C-77
IMMAD BROADCAST SERVICES (d & r)—C-79
INTERCEPT COMMUNICATION PRODUCTS INC. (m)—C-79
INTERNATIONAL NUCLEAR CORP. (m)—C-79
INTERSTATE CABLE ENTERPRISES INC. (d)—C-79
INTRATELLER ELECTRONICS (r)—C-80
JERROLD DIVISION (GENERAL INSTRUMENT CORP.) (m)—C-80
KES (d)—C-81
LENCO INC. (m)—C-83
LIGHTING ELECTRIC OF PENNSYLVANIA INC. (r)—C-83
LINDSAY SPECIALTY PRODUCTS (m)—C-83
MAGNAVOX CATV SYSTEMS INC. (m)—C-84
MEGA HERTZ COMMUNICATIONS (d)—C-85
MICRO-SAT (d)—C-85
NCS INDUSTRIES (d & r)—C-88
NEXUS ENGINEERING CORP. (d)—C-88
PASSIVE DEVICES INC. (d)—C-89
PERFORMANCE CABLE TV PRODUCTS (r)—C-90
PFM ELECTRONICS (r)—C-90
PICO PRODUCTS INC. (m)—C-90
PROTECH AUDIO CORP. (m)—C-91
QUALITY RF SERVICES INC. (m & d & r)—C-92
RMT ENGINEERING INC. (d & r)—C-93
RTS SYSTEMS INC. (m)—C-93
SCI CATV SERVICES (r)—C-94
SCIENTIFIC-ATLANTA INC. (m)—C-94
SHINTRON CO. INC. (m)—C-94
SIGNAL VISION INC. (d)—C-95
SPECTRUM (d)—C-96
TELE-COMM SALES INC. (d)—C-96
TEXSCAN CORP. (m)—C-99
TONER CABLE EQUIPMENT INC. (d)—C-100
TRIPLE CROWN ELECTRONICS INC. (m)—C-100
VERSA-COUNT INC. (m)—C-102
VIEWSONICS INC. (m)—C-102
WEATHER SCAN INC. (d)—C-103

0330-0080**—apartment**

ANTRONIX INC. (m)—C-62
ANTRONIX SALES (m)—C-62
ANTSCO CORP. (m)—C-62
AUGAT COMMUNICATIONS GROUP INC. (m)—C-63
BETA TECH COMMUNICATIONS INC. (r)—C-65
BLONDER-TONGUE LABORATORIES INC. (m)—C-65
CABLE LINK INC. (r)—C-66
CABLETELLA CORP. (m)—C-66
C-COR ELECTRONICS INC. (m)—C-68
CENTURY ELECTRONICS SERVICE LTD. (d & r)—C-68
COMSE SALES/JOHN WEEKS ENTERPRISES (d)—C-70
COMSONICS INC. (r)—C-70

CABLE EQUIPMENT & SUPPLIES—0300

THE DROP SHOP LTD. (d)—C-72
B. E. DUVAL CO. (d & r)—C-73
ELECTROLINE TV EQUIPMENT INC. (m)—C-74
GAMCO INDUSTRIES INC. (m)—C-75
INTERCEPT COMMUNICATION PRODUCTS INC. (m)—C-79
INTRATELLER ELECTRONICS (r)—C-80
JERROLD DIVISION (GENERAL INSTRUMENT CORP.) (m)—C-80
LINDSAY SPECIALTY PRODUCTS (m)—C-83
MAGNAVOX CATV SYSTEMS INC. (m)—C-84
MICRO-SAT (d)—C-85
MICRODYNE CORP. (m)—C-85
NEXUS ENGINEERING CORP. (d)—C-88
NORTHERN CATV SALES/ARCOM LABS (d)—C-88
PASSIVE DEVICES INC. (d)—C-89
PFM ELECTRONICS (r)—C-90
QUALITY RF SERVICES INC. (r)—C-92
RMT ENGINEERING INC. (d & r)—C-93
SCI CATV SERVICES (r)—C-94
SCIENTIFIC-ATLANTA INC. (m)—C-94
SIGNAL VISION INC. (d)—C-95
TONER CABLE EQUIPMENT INC. (d)—C-100
TRANS-USA CORP. (m)—C-100
TRIPLE CROWN ELECTRONICS INC. (m)—C-100
WEATHER SCAN INC. (d)—C-103

0330-0100

—bridging

AUGAT COMMUNICATIONS GROUP INC. (m)—C-63
BETA TECH COMMUNICATIONS INC. (r)—C-65
CABLE LINK INC. (r)—C-66
CABLETENNA CORP. (m)—C-66
C-COR ELECTRONICS INC. (m)—C-68
CENTURY ELECTRONICS SERVICE LTD. (d & r)—C-68
COMSE SALES/JOHN WEEKS ENTERPRISES (d)—C-70
COMSONICS INC. (r)—C-70
GAMCO INDUSTRIES INC. (m)—C-75
INTRATELLER ELECTRONICS (r)—C-80
JERROLD DIVISION (GENERAL INSTRUMENT CORP.) (m)—C-80
LINDSAY SPECIALTY PRODUCTS (m)—C-83
MAGNAVOX CATV SYSTEMS INC. (m)—C-84
MICRO-SAT (d)—C-85
NEXUS ENGINEERING CORP. (d)—C-88
PFM ELECTRONICS (r)—C-90
PROTECH AUDIO CORP. (m)—C-91
QUALITY RF SERVICES INC. (m & d & r)—C-92
ROH DIV., ANCHOR AUDIO (m)—C-93
SCI CATV SERVICES (r)—C-94
SCIENTIFIC-ATLANTA INC. (m)—C-94
TONER CABLE EQUIPMENT INC. (d)—C-100
WEATHER SCAN INC. (d)—C-103

0330-0120

Attenuators

ADAPT COMMUNICATION SUPPLY CO. INC. (d)—C-59
AEG BAYLY INC. (m)—C-59
ALLEN AVIONICS INC. (m)—C-60
ANIXTER COMMUNICATIONS (d)—C-62
ANTRONIX INC. (m)—C-62
ANTRONIX SALES (m)—C-62
ANTSCO CORP. (m)—C-62
ATLAS/SOUNDOLIER (m)—C-63
BAF COMMUNICATIONS CORP. (d)—C-64
BIRD ELECTRONIC CORP. (m & d)—C-65
BLONDER-TONGUE LABORATORIES INC. (m)—C-65
BRADPTS (d & r)—C-65
CABLE SERVICES CO. INC. (d & r)—C-66
CABLETENNA CORP. (m)—C-66
CAVECO EQUIPMENT LTD. (d)—C-68
C-COR ELECTRONICS INC. (m)—C-68
COAXIAL DYNAMICS INC. (m)—C-69

COLORMAX ELECTRONIC CORP. (d)—C-69
COMSE SALES/JOHN WEEKS ENTERPRISES (d)—C-70
COMSONICS INC. (r)—C-70
JERRY CONN ASSOCIATES INC. (d)—C-70
DONLEY CABLEVISION SUPPLY (d)—C-72
THE DROP SHOP LTD. (d)—C-72
B. E. DUVAL CO. (d & r)—C-73
ELECTROLINE TV EQUIPMENT INC. (m)—C-74
EM ELECTRONICS INC. (d)—C-74
GAMCO INDUSTRIES INC. (m)—C-75
G. C. ELECTRONICS CO. (m)—C-76
HARRIS CORP. (BROADCAST DIVISION) (d)—C-77
INTERCEPT COMMUNICATION PRODUCTS INC. (m)—C-79
INTERSTATE CABLE ENTERPRISES INC. (d)—C-79
KAY ELEMETRICS CORP. (m)—C-81
KES (d)—C-81
KINGS ELECTRONICS CO. INC. (m)—C-81
LIGHTING ELECTRIC OF PENNSYLVANIA INC. (r)—C-83
LINDSAY SPECIALTY PRODUCTS (m)—C-83
LRC/VITEK ELECTRONICS (m)—C-84
MAGNAVOX CATV SYSTEMS INC. (m)—C-84
MICRO-SAT (d)—C-85
MULTI PRODUCTS INTERNATIONAL (m)—C-87
NARDA MICROWAVE CORP. (m)—C-87
PASSIVE DEVICES INC. (d)—C-89
PERFORMANCE CABLE TV PRODUCTS (m & d & r)—C-90
PICO PRODUCTS INC. (m)—C-90
RMS ELECTRONICS INC./CATV DIVISION (d)—C-93
RMT ENGINEERING INC. (d & r)—C-93
ROH DIV., ANCHOR AUDIO (m)—C-93
SANCHEZ COMMUNICATIONS (d)—C-94
SCIENTIFIC-ATLANTA INC. (m)—C-94
SIGNAL VISION INC. (d)—C-95
SPECTRUM (d)—C-96
TELE-COMM SALES INC. (d)—C-96
TEXSCAN CORP. (m)—C-99
TONER CABLE EQUIPMENT INC. (d)—C-100
TRANS-USA CORP. (m)—C-100
VIEWSONICS INC. (m)—C-102
WEATHER SCAN INC. (d)—C-103

0330-0140

Buried Plant Accessories

ADAPT COMMUNICATION SUPPLY CO. INC. (d)—C-59
ANIXTER COMMUNICATIONS (d)—C-62
ANTRONIX SALES (m)—C-62
BRADPTS (d & r)—C-65
CABLE SERVICES CO. INC. (d & r)—C-66
COIL AMERICAN TECHNOLOGY CO. (m)—C-69
COLORMAX ELECTRONIC CORP. (d)—C-69
DB COMMUNICATIONS INC. (d)—C-71
EM ELECTRONICS INC. (d)—C-74
GENERAL MACHINE PRODUCTS CO. INC. (m & d)—C-76
IEC CO. (m & d & r)—C-78
INDIANA PRESSED STEEL (m)—C-79
INTERSTATE CABLE ENTERPRISES INC. (d)—C-79
KES (d)—C-81
LIGHTING ELECTRIC OF PENNSYLVANIA INC. (r)—C-83
MIDWEST CATV (d)—C-86
PASSIVE DEVICES INC. (d)—C-89
SIGNAL VISION INC. (d)—C-95
TELE-COMM SALES INC. (d)—C-96
TONER CABLE EQUIPMENT INC. (d)—C-100
WHITE SANDS CABLE CO. INC. (d)—C-103

0330-0160

Cable Clips

ADAPT COMMUNICATION SUPPLY CO. INC. (d)—C-59

ANIXTER COMMUNICATIONS (d)—C-62
ANTRONIX INC. (m)—C-62
ANTSCO CORP. (m)—C-62
BRADPTS (d & r)—C-65
CABLE SERVICES CO. INC. (d)—C-66
CABLETEK CENTER PRODUCTS INC. (m & d)—C-68
CABLETENNA CORP. (m)—C-66
COLORMAX ELECTRONIC CORP. (d)—C-69
COMSE SALES/JOHN WEEKS ENTERPRISES (d)—C-70
JERRY CONN ASSOCIATES INC. (d)—C-70
DEK INC. (m)—C-71
DIAMOND COMMUNICATION PRODUCTS INC. (m)—C-72
DONLEY CABLEVISION SUPPLY (d)—C-72
EM ELECTRONICS INC. (d)—C-74
GAMCO INDUSTRIES INC. (m)—C-75
INTERSTATE CABLE ENTERPRISES INC. (d)—C-79
ITW LINX (m)—C-80
KES (d)—C-81
LIGHTING ELECTRIC OF PENNSYLVANIA INC. (r)—C-83
MIDWEST CATV (d)—C-86
PASSIVE DEVICES INC. (d)—C-89
PICO PRODUCTS INC. (m)—C-90
T. R. PITTS CO. (d)—C-90
QUALITY VIDEO SUPPLY CORP. (d)—C-92
RMS ELECTRONICS INC./CATV DIVISION (d)—C-93
RMT ENGINEERING INC. (d)—C-93
SANCHEZ COMMUNICATIONS (d)—C-94
SIGNAL VISION INC. (d)—C-95
SPECTRUM (d)—C-96
TELE-COMM SALES INC. (d)—C-96
TONER CABLE EQUIPMENT INC. (d)—C-100
TRANS-USA CORP. (m)—C-100
T.V.C. SUPPLY CO. INC. (d)—C-101
VEAM (m)—C-102
VIEWSONICS INC. (m)—C-102
WEATHER SCAN INC. (d)—C-103
WELDONE TRADING CO. INC. (m)—C-103

0330-0180

Cable Tuners

ANIXTER COMMUNICATIONS (d)—C-62
BETA TECH COMMUNICATIONS INC. (r)—C-65
BRADPTS (d & r)—C-65
CABLE SERVICES CO. INC. (d)—C-66
CENTURY ELECTRONICS SERVICE LTD. (d & r)—C-68
DONLEY CABLEVISION SUPPLY (d)—C-72
B. E. DUVAL CO. (d & r)—C-73
EM ELECTRONICS INC. (d)—C-74
INTERSTATE CABLE ENTERPRISES INC. (d)—C-79
JIT DISTRIBUTING INC. (m)—C-80
LIGHTING ELECTRIC OF PENNSYLVANIA INC. (r)—C-83
MIDWEST CATV (d)—C-86
TONER CABLE EQUIPMENT INC. (d)—C-100

0330-0200

Coaxial Cable

ADAPT COMMUNICATION SUPPLY CO. INC. (d)—C-59
ALLIED ELECTRONICS (d)—C-60
ALPHA WIRE CORP. (m)—C-60
ANIXTER COMMUNICATIONS (d)—C-62
ANTRONIX INC. (m)—C-62
ANTSCO CORP. (m)—C-62
BELDEN ELECTRONIC WIRE & CABLE (m)—C-64
BLONDER-TONGUE LABORATORIES INC. (d)—C-65
BRADPTS (d & r)—C-65
CABLE SERVICES CO. INC. (d)—C-66
CABLETENNA CORP. (m)—C-66
CANAVE CABLE INC. (m & d)—C-67
CAPSCAN CABLE CO. (m)—C-67
CAROL CABLE CO. (m & d & r)—C-67
CATV SERVICES INC. (d)—C-67

CHANNELL COMMERCIAL CORP. (d)—C-68
CHESTER CABLE (m)—C-68
COLORMAX ELECTRONIC CORP. (d)—C-69
COMM/SCOPE INC. (m)—C-69
COMMUNICATION MARKETING & CONSULTING LTD. (m)—C-69
COMPREHENSIVE VIDEO SUPPLY CORP. (d)—C-70
COMSE SALES/JOHN WEEKS ENTERPRISES (d)—C-70
JERRY CONN ASSOCIATES INC. (d)—C-70
CONNECTRONICS CORP. (m)—C-70
DB COMMUNICATIONS INC. (d)—C-71
DECIBEL PRODUCTS INC. (m)—C-71
DONLEY CABLEVISION SUPPLY (d)—C-72
THE DROP SHOP LTD. (d)—C-72
EM ELECTRONICS INC. (d)—C-74
GENERAL INSTRUMENT CORP. (m)—C-76
HARRIS CORP. (BROADCAST DIVISION) (d)—C-77
INTERSTATE CABLE ENTERPRISES INC. (d)—C-79
KES (d)—C-81
KINTRONIC LABORATORIES INC. (d)—C-81
LIGHTING ELECTRIC OF PENNSYLVANIA INC. (r)—C-83
MAGNAVOX CATV SYSTEMS INC. (d)—C-84
MEGA HERTZ COMMUNICATIONS (d)—C-85
MICRO-SAT (d)—C-85
MOHAWK WIRE & CABLE CORP. (m)—C-87
NCS INDUSTRIES (d)—C-88
NEXUS ENGINEERING CORP. (d)—C-88
PASSIVE DEVICES INC. (d)—C-89
PICO PRODUCTS INC. (m)—C-90
T. R. PITTS CO. (d)—C-90
RMS ELECTRONICS INC./CATV DIVISION (d)—C-93
RMT ENGINEERING INC. (d)—C-93
SANCHEZ COMMUNICATIONS (d)—C-94
SCIENTIFIC-ATLANTA INC. (m)—C-94
SHIVELY LABORATORIES INC. (m & d)—C-94
SPECTRUM (d)—C-96
TEPCO CORP. (d)—C-99
TIMES FIBER COMMUNICATIONS INC. (m)—C-100
TONER CABLE EQUIPMENT INC. (d)—C-100
TRANSMISSION STRUCTURES LIMITED (r)—C-100
TRLOGY COMMUNICATIONS (m)—C-100
TROMPETER ELECTRONICS INC. (m)—C-100
T.V.C. SUPPLY CO. INC. (d)—C-101
WEATHER SCAN INC. (d)—C-103
WIREWORKS CORP. (m)—C-103

0330-0220

Directional Couplers

ADAPT COMMUNICATION SUPPLY CO. INC. (d)—C-59
ANIXTER COMMUNICATIONS (d)—C-62
ANTRONIX INC. (m)—C-62
ANTRONIX SALES (m)—C-62
ANTSCO CORP. (m)—C-62
BLONDER-TONGUE LABORATORIES INC. (m)—C-65
BRADPTS (d & r)—C-65
CABLE LINK INC. (r)—C-66
CABLE SERVICES CO. INC. (d & r)—C-66
CABLETENNA CORP. (m)—C-66
C-COR ELECTRONICS INC. (m)—C-68
COAXIAL DYNAMICS INC. (m)—C-69
COIL AMERICAN TECHNOLOGY CO. (m)—C-69
COLORMAX ELECTRONIC CORP. (d)—C-69
COMSE SALES/JOHN WEEKS ENTERPRISES (d)—C-70
JERRY CONN ASSOCIATES INC. (d)—C-70
DECIBEL PRODUCTS INC. (m)—C-71
DONLEY CABLEVISION SUPPLY (d)—C-72
THE DROP SHOP LTD. (m)—C-72
EAGLE COMTRONICS INC. (m)—C-73
ELECTROLINE TV EQUIPMENT INC. (m)—C-74
EM ELECTRONICS INC. (m & d)—C-74

GAMCO INDUSTRIES INC. (m)—C-75
 INTERCEPT COMMUNICATION PRODUCTS INC. (m)—C-79
 INTERSTATE CABLE ENTERPRISES INC. (d)—C-79
 JERROLD DIVISION (GENERAL INSTRUMENT CORP.) (m)—C-80
 KDI ELECTRONICS (m)—C-81
 LIGHTING ELECTRIC OF PENNSYLVANIA INC. (r)—C-83
 LINDSAY SPECIALTY PRODUCTS (m)—C-83
 MAGNAVOX CATV SYSTEMS INC. (m)—C-84
 MEGA HERTZ COMMUNICATIONS (d)—C-85
 MICRO COMMUNICATIONS INC. (m)—C-85
 MICROWAVE FILTER CO. INC. (m)—C-86
 MIDWEST CATV (d)—C-86
 MULTI PRODUCTS INTERNATIONAL (m)—C-87
 NARDA MICROWAVE CORP. (m)—C-87
 NEXUS ENGINEERING CORP. (d)—C-88
 PECA INC. (m)—C-90
 PICO PRODUCTS INC. (m)—C-90
 RMS ELECTRONICS INC./CATV DIVISION (d)—C-93
 RMT ENGINEERING INC. (d)—C-93
 SANCHEZ COMMUNICATIONS (d)—C-94
 SCIENTIFIC-ATLANTA INC. (m)—C-94
 SHIVELY LABORATORIES INC. (m)—C-94
 SIGNAL VISION INC. (d)—C-95
 SPECTRUM (d)—C-96
 TAIKAN CO. (m)—C-97
 TELE-COMM SALES INC. (d)—C-98
 TEXSCAN CORP. (m)—C-99
 TONER CABLE EQUIPMENT INC. (d)—C-100
 TRANS-USA CORP. (m)—C-100
 T.V.C. SUPPLY CO. INC. (d)—C-101
 VIEWSONICS INC. (m)—C-102
 WEATHER SCAN INC. (d)—C-103
 WIDE BAND ENGINEERING CO. (m)—C-103

0330-0240**Drop Connectors**

ADAPT COMMUNICATION SUPPLY CO. INC. (d)—C-59
 ANIXTER COMMUNICATIONS (d)—C-62
 ANTRONIX INC. (m)—C-62
 ANTSCO CORP. (m)—C-62
 ARCOM LABS (d)—C-63
 BRADPTS (d & r)—C-65
 CABLE SERVICES CO. INC. (d)—C-66
 CABLE-LOCK CONNECTORS LTD. (m)—C-66
 CABLETENNA CORP. (m)—C-66
 COLORMAX ELECTRONIC CORP. (d)—C-69
 COMSE SALES/JOHN WEEKS ENTERPRISES (d)—C-70
 JERRY CONN ASSOCIATES INC. (d)—C-70
 DB COMMUNICATIONS INC. (d)—C-71
 DONLEY CABLEVISION SUPPLY (d)—C-72
 THE DROP SHOP LTD. (m & d)—C-72
 B. E. DUVAL CO. (d & r)—C-73
 EM ELECTRONICS INC. (d)—C-74
 GAMCO INDUSTRIES INC. (m)—C-75
 GILBERT ENGINEERING CO. INC. (m)—C-76
 INTERCEPT COMMUNICATION PRODUCTS INC. (m)—C-79
 INTERSTATE CABLE ENTERPRISES INC. (d)—C-79
 LIGHTING ELECTRIC OF PENNSYLVANIA INC. (r)—C-83
 LINDSAY SPECIALTY PRODUCTS (m)—C-83
 LRC/VITEK ELECTRONICS (m)—C-84
 MAGNAVOX CATV SYSTEMS INC. (m)—C-84
 MEGA HERTZ COMMUNICATIONS (d)—C-85
 MICRO-SAT (d)—C-85
 MIDWEST CATV (d)—C-86
 NORTHERN CATV SALES/ARCOM LABS (d)—C-88
 PICO PRODUCTS INC. (m)—C-90
 T. R. PITTS CO. (d)—C-90
 PPC (PRODUCTION PRODUCTS CO.) (m)—C-91
 PREFORMED LINE PRODUCTS CO. (m)—C-91

PYRAMID INDUSTRIES INC. (m)—C-91
 RAYCHEM CORP. (m)—C-92
 RMS ELECTRONICS INC./CATV DIVISION (d)—C-93
 RMT ENGINEERING INC. (d)—C-93
 SANCHEZ COMMUNICATIONS (d)—C-94
 SCIENTIFIC-ATLANTA INC. (m)—C-94
 SIGNAL VISION INC. (d)—C-95
 SPECTRUM (d)—C-96
 TAIKAN CO. (m)—C-97
 TELE-COMM SALES INC. (d)—C-98
 TONER CABLE EQUIPMENT INC. (d)—C-100
 TRANS-USA CORP. (m)—C-100
 TROMPETER ELECTRONICS INC. (m)—C-100
 UNION CONNECTOR CO. INC. (m)—C-101
 VEAM (m)—C-102
 VIEWSONICS INC. (m)—C-102
 WEATHER SCAN INC. (d)—C-103

0330-0260**Drop Equipment**

ADAPT COMMUNICATION SUPPLY CO. INC. (d)—C-59
 ANIXTER COMMUNICATIONS (d)—C-62
 ANIXTER TELE-WIRE (d)—C-62
 ANTRONIX INC. (m)—C-62
 ANTRONIX SALES (m)—C-62
 BRADPTS (d & r)—C-65
 CABLE SERVICES CO. INC. (d)—C-66
 CABLETEK CENTER PRODUCTS INC. (m & d)—C-66
 CABLETENNA CORP. (m)—C-66
 CATV SERVICES INC. (d)—C-67
 CHANNEL MASTER (m)—C-68
 COLORMAX ELECTRONIC CORP. (d)—C-69
 COMSE SALES/JOHN WEEKS ENTERPRISES (d)—C-70
 JERRY CONN ASSOCIATES INC. (d)—C-70
 DIAMOND COMMUNICATION PRODUCTS INC. (m)—C-72
 DONLEY CABLEVISION SUPPLY (d)—C-72
 THE DROP SHOP LTD. (m)—C-72
 EM ELECTRONICS INC. (m & d)—C-74
 GAMCO INDUSTRIES INC. (m)—C-75
 GENERAL MACHINE PRODUCTS CO. INC. (m & d)—C-76
 GILBERT ENGINEERING CO. INC. (m)—C-76
 IEC CO. (m & d & r)—C-78
 INTERCEPT COMMUNICATION PRODUCTS INC. (m)—C-79
 INTERSTATE CABLE ENTERPRISES INC. (d)—C-79
 KE'S (d)—C-81
 LIGHTING ELECTRIC OF PENNSYLVANIA INC. (r)—C-83
 LINDSAY SPECIALTY PRODUCTS (m)—C-83
 MAGNAVOX CATV SYSTEMS INC. (m)—C-84
 MEGA HERTZ COMMUNICATIONS (d)—C-85
 MIDWEST CATV (d)—C-86
 MULTILINK (m)—C-87
 NEXUS ENGINEERING CORP. (d)—C-88
 T. R. PITTS CO. (d)—C-90
 RMT ENGINEERING INC. (d)—C-93
 SANCHEZ COMMUNICATIONS (d)—C-94
 SIGNAL VISION INC. (d)—C-95
 SPECTRUM (d)—C-96
 TELE-COMM SALES INC. (d)—C-98
 TONER CABLE EQUIPMENT INC. (d)—C-100
 TRANS-USA CORP. (m)—C-100
 TRILOGY COMMUNICATIONS (m)—C-100
 VIEWSONICS INC. (m)—C-102
 WHITE SANDS CABLE CO. INC. (m)—C-103

0330-0280**—one-way**

ANTRONIX INC. (m)—C-62
 ANTRONIX SALES (m)—C-62
 CABLETENNA CORP. (m)—C-66
 C-COR ELECTRONICS INC. (m)—C-68
 THE DROP SHOP LTD. (m)—C-72
 GAMCO INDUSTRIES INC. (m)—C-75
 INTERCEPT COMMUNICATION PRODUCTS INC. (m)—C-79

We'll help you maintain Peak Transmitter Performance

Electronic Test and Analytical Instrumentation
See our ad in the index.

Rohde & Schwarz Inc.

4425 Nicole Drive, Lanham, MD 20706, Tel: (301) 459-8800
 In Canada Call: (613) 592-8000

LINDSAY SPECIALTY PRODUCTS (m)—C-83
 MAGNAVOX CATV SYSTEMS INC. (m)—C-84
 NEXUS ENGINEERING CORP. (d)—C-88
 SIGNAL VISION INC. (d)—C-95
 TONER CABLE EQUIPMENT INC. (d)—C-100
 TRANS-USA CORP. (m)—C-100

0330-0300**—two-way**

ANTRONIX INC. (m)—C-62
 ANTRONIX SALES (m)—C-62
 CABLETENNA CORP. (m)—C-66
 C-COR ELECTRONICS INC. (m)—C-68
 THE DROP SHOP LTD. (m)—C-72
 GAMCO INDUSTRIES INC. (m)—C-75
 INTERCEPT COMMUNICATION PRODUCTS INC. (m)—C-79
 LINDSAY SPECIALTY PRODUCTS (m)—C-83
 MAGNAVOX CATV SYSTEMS INC. (m)—C-84
 MIDWEST CATV (d)—C-86
 NEXUS ENGINEERING CORP. (d)—C-88
 SIGNAL VISION INC. (d)—C-95
 TONER CABLE EQUIPMENT INC. (d)—C-100
 TRANS-USA CORP. (m)—C-100

0330-0320**Drop Grips**

ADAPT COMMUNICATION SUPPLY CO. INC. (d)—C-59
 ANIXTER COMMUNICATIONS (d)—C-62
 BRADPTS (d & r)—C-65
 CABLE SERVICES CO. INC. (d)—C-66
 COMSE SALES/JOHN WEEKS ENTERPRISES (d)—C-70
 JERRY CONN ASSOCIATES INC. (d)—C-70
 DIAMOND COMMUNICATION PRODUCTS INC. (m)—C-72
 EM ELECTRONICS INC. (d)—C-74
 GAMCO INDUSTRIES INC. (m)—C-75
 INTERSTATE CABLE ENTERPRISES INC. (d)—C-79
 LIGHTING ELECTRIC OF PENNSYLVANIA INC. (r)—C-83
 PREFORMED LINE PRODUCTS CO. (m)—C-91
 SANCHEZ COMMUNICATIONS (d)—C-94
 SIGNAL VISION INC. (d)—C-95
 TAIKAN CO. (m)—C-97
 TONER CABLE EQUIPMENT INC. (d)—C-100
 WEATHER SCAN INC. (d)—C-103

0330-0340**Equalizers**

AEG BAYLY INC. (m)—C-59
 ALLEN AVIONICS INC. (m)—C-60
 ANIXTER COMMUNICATIONS (d)—C-62
 ANTRONIX INC. (m)—C-62
 ANTSCO CORP. (m)—C-62
 BETA TECH COMMUNICATIONS INC. (r)—C-65
 BRADPTS (d & r)—C-65
 CABLE LINK INC. (r)—C-66
 CABLE SERVICES CO. INC. (d)—C-66
 CABLETENNA CORP. (m)—C-66
 THE CAMERA MART INC. (d & r)—C-67
 C-COR ELECTRONICS INC. (m)—C-68
 CHANNEL MASTER (m)—C-68
 DONLEY CABLEVISION SUPPLY (d)—C-72
 B. E. DUVAL CO. (d & r)—C-73
 ELECTROLINE TV EQUIPMENT INC. (m)—C-74
 EM ELECTRONICS INC. (d)—C-74

GAMCO INDUSTRIES INC. (m)—C-75
 HARRIS CORP. (BROADCAST DIVISION) (d)—C-77
 INTERCEPT COMMUNICATION PRODUCTS INC. (m)—C-79
 INTERNATIONAL NUCLEAR CORP. (m)—C-79
 INTERSTATE CABLE ENTERPRISES INC. (d)—C-79
 INTRASTELLER ELECTRONICS (r)—C-80
 JERROLD DIVISION (GENERAL INSTRUMENT CORP.) (m)—C-80
 KE'S (d)—C-81
 Lenco INC. (m)—C-83
 LIGHTING ELECTRIC OF PENNSYLVANIA INC. (r)—C-83
 LINDSAY SPECIALTY PRODUCTS (m)—C-83
 MAGNAVOX CATV SYSTEMS INC. (m)—C-84
 MIDWEST CATV (d)—C-86
 QUALITY RF SERVICES INC. (m & d & r)—C-92
 RMT ENGINEERING INC. (d)—C-93
 SCI CATV SERVICES (r)—C-94
 SCIENTIFIC-ATLANTA INC. (m)—C-94
 SPECTRUM (d)—C-96
 TEMTRON ELECTRONICS LTD. (d)—C-99
 TEXSCAN CORP. (m)—C-99
 TONER CABLE EQUIPMENT INC. (d)—C-100
 VALLEY INTERNATIONAL INC. (m)—C-101
 VIEWSONICS INC. (m)—C-102
 WEATHER SCAN INC. (d)—C-103

0330-0360**Line Extender Amplifiers**

ADAPT COMMUNICATION SUPPLY CO. INC. (d)—C-59
 ANIXTER COMMUNICATIONS (d)—C-62
 ANTSCO CORP. (m)—C-62
 AUGAT COMMUNICATIONS GROUP INC. (m)—C-83
 BETA TECH COMMUNICATIONS INC. (r)—C-65
 BLONDER-TONGUE LABORATORIES INC. (m)—C-65
 BRADPTS (d & r)—C-65
 CABLE CONVERTER SERVICES CORP. (r)—C-66
 CABLE LINK INC. (r)—C-66
 CABLE SERVICES CO. INC. (d & r)—C-66
 THE CAMERA MART INC. (d & r)—C-67
 CATV SERVICES INC. (d)—C-67
 C-COR ELECTRONICS INC. (m)—C-68
 CENTURY ELECTRONICS SERVICE LTD. (d & r)—C-68
 CHANNEL MASTER (m)—C-68
 COMPREHENSIVE VIDEO SUPPLY CORP. (d)—C-70
 COMSE SALES/JOHN WEEKS ENTERPRISES (d)—C-70
 COMSONICS INC. (r)—C-70
 JERRY CONN ASSOCIATES INC. (d)—C-70
 DB COMMUNICATIONS INC. (d)—C-71
 B. E. DUVAL CO. (d & r)—C-73
 ELECTROLINE TV EQUIPMENT INC. (m)—C-74
 EM ELECTRONICS INC. (d)—C-74
 GAMCO INDUSTRIES INC. (m)—C-75
 HARRIS CORP. (BROADCAST DIVISION) (d)—C-77
 INTERSTATE CABLE ENTERPRISES INC. (d)—C-79
 INTRASTELLER ELECTRONICS (r)—C-80
 JERROLD DIVISION (GENERAL INSTRUMENT CORP.) (m)—C-80

CABLE EQUIPMENT & SUPPLIES—0300

LIGHTING ELECTRIC OF PENNSYLVANIA INC. (r)—C-83
LINDSAY SPECIALTY PRODUCTS (m)—C-83
MAGNAVOX CATV SYSTEMS INC. (m)—C-84
MEGA HERTZ COMMUNICATIONS (d)—C-85
MICRO-SAT (d)—C-85
MICRODYNE CORP. (m)—C-85
NEXUS ENGINEERING CORP. (d)—C-88
PERFORMANCE CABLE TV PRODUCTS (r)—C-90
PFM ELECTRONICS (r)—C-90
QUALITY RF SERVICES INC. (r)—C-92
RMT ENGINEERING INC. (d & r)—C-93
ROH DIV., ANCHOR AUDIO (m)—C-93
SCI CATV SERVICES (r)—C-94
SCIENTIFIC-ATLANTA INC. (m)—C-94
SIGNAL VISION INC. (d)—C-95
SPECTRUM (d)—C-98
TELE-COMM SALES INC. (d)—C-98
TEMTRON ELECTRONICS LTD. (d)—C-99
TEXSCAN CORP. (m)—C-99
TONER CABLE EQUIPMENT INC. (d)—C-100
TRIPLE CROWN ELECTRONICS INC. (m)—C-100
T.V.C. SUPPLY CO. INC. (d)—C-101
VIEWSONICS INC. (m)—C-102
WEATHER SCAN INC. (d)—C-103

0330-0380

Matching Transformers

ADAPT COMMUNICATION SUPPLY CO. INC. (d)—C-59
AEG BAYLY INC. (m)—C-59
ANIXTER CANADA INC. (d)—C-62
ANIXTER COMMUNICATIONS (d)—C-62
ANTRONIX INC. (m)—C-62
ANTRONIX SALES (m)—C-62
ANTSCO CORP. (m)—C-62
ARCOM LABS (d)—C-63
ATLAS/SOUNDOLIER (m)—C-63
BLONDER-TONGUE LABORATORIES INC. (m)—C-65
BRADPTS (d & r)—C-65
CABLE LINK INC. (r)—C-66
CABLE SERVICES CO. INC. (d)—C-66
CABLETENNA CORP. (m)—C-66
COLORMAX ELECTRONIC CORP. (d)—C-69
COMMUNICATION MARKETING & CONSULTING LTD. (m)—C-69
COMSE SALES/JOHN WEEKS ENTERPRISES (d)—C-70
JERRY CONN ASSOCIATES INC. (d)—C-70
DECIBEL PRODUCTS INC. (m)—C-71
THE DROP SHOP LTD. (m)—C-72
ELECTROLINE TV EQUIPMENT INC. (m)—C-74
GAMCO INDUSTRIES INC. (m)—C-75
G. C. ELECTRONICS CO. (m)—C-76
HARRIS CORP. (BROADCAST DIVISION) (d)—C-77
INTERCEPT COMMUNICATION PRODUCTS INC. (m)—C-79
INTERSTATE CABLE ENTERPRISES INC. (d)—C-79
KES (d)—C-81
LIGHTING ELECTRIC OF PENNSYLVANIA INC. (r)—C-83
LINDSAY SPECIALTY PRODUCTS (m)—C-83
MAGNAVOX CATV SYSTEMS INC. (m)—C-84
MEGA HERTZ COMMUNICATIONS (d)—C-85
MULTI PRODUCTS INTERNATIONAL (m)—C-87
T. R. PITTS CO. (d)—C-90
RMS ELECTRONICS INC./CATV DIVISION (m)—C-93
RMT ENGINEERING INC. (d)—C-93
SANCHEZ COMMUNICATIONS (d)—C-94
SHIVELY LABORATORIES INC. (m)—C-94
SIGNAL VISION INC. (d)—C-95
SPECTRUM (d)—C-96
TELE-COMM SALES INC. (d)—C-98
TONER CABLE EQUIPMENT INC. (d)—C-100
TRANS-USA CORP. (m)—C-100

T.V.C. SUPPLY CO. INC. (d)—C-101
VIEWSONICS INC. (m)—C-102
WEATHER SCAN INC. (d)—C-103

0330-0400

Modular Amplifier Stations

ANIXTER COMMUNICATIONS (d)—C-62
BETA TECH COMMUNICATIONS INC. (r)—C-65
BRADPTS (d & r)—C-65
CABLE LINK INC. (r)—C-66
CABLE SERVICES CO. INC. (d & r)—C-66
CATV SERVICES INC. (d)—C-67
C-COR ELECTRONICS INC. (m)—C-68
CENTURY ELECTRONICS SERVICE LTD. (d & r)—C-68
JERRY CONN ASSOCIATES INC. (d)—C-70
GAMCO INDUSTRIES INC. (m)—C-75
HARRIS CORP. (BROADCAST DIVISION) (d)—C-77
INTERSTATE CABLE ENTERPRISES INC. (d)—C-79
INTRASTELLER ELECTRONICS (r)—C-80
LIGHTING ELECTRIC OF PENNSYLVANIA INC. (r)—C-83
LINDSAY SPECIALTY PRODUCTS (m)—C-83
MAGNAVOX CATV SYSTEMS INC. (m)—C-84
PFM ELECTRONICS (r)—C-90
QUALITY RF SERVICES INC. (r)—C-92
RMT ENGINEERING INC. (d & r)—C-93
SCI CATV SERVICES (r)—C-94
SCIENTIFIC-ATLANTA INC. (m)—C-94
SHINTRON CO. INC. (m)—C-94
TONER CABLE EQUIPMENT INC. (d)—C-100

0330-0420

Power Couplers

ADAPT COMMUNICATION SUPPLY CO. INC. (d)—C-59
ANIXTER CANADA INC. (d)—C-62
ANIXTER COMMUNICATIONS (d)—C-62
ANTRONIX INC. (m)—C-62
CABLE LINK INC. (r)—C-66
CABLETENNA CORP. (m)—C-66
C-COR ELECTRONICS INC. (m)—C-68
COAXIAL DYNAMICS INC. (m)—C-69
GAMCO INDUSTRIES INC. (m)—C-75
INTERCEPT COMMUNICATION PRODUCTS INC. (m)—C-79
INTERSTATE CABLE ENTERPRISES INC. (d)—C-79
LINDSAY SPECIALTY PRODUCTS (m)—C-83
NARDA MICROWAVE CORP. (m)—C-87
NEXUS ENGINEERING CORP. (d)—C-88
PASSIVE DEVICES INC. (d)—C-89
RMS ELECTRONICS INC./CATV DIVISION (m)—C-93
RMT ENGINEERING INC. (d)—C-93
SIGNAL VISION INC. (d)—C-95
SPECTRUM (d)—C-96
TELE-COMM SALES INC. (d)—C-98
TONER CABLE EQUIPMENT INC. (d)—C-100
WEATHER SCAN INC. (d)—C-103

0330-0440

Power Supplies

ALLIED ELECTRONICS (d)—C-80
ALPHA TECHNOLOGIES INC. (m)—C-80
ANIXTER CANADA INC. (d)—C-62
ANIXTER COMMUNICATIONS (d)—C-62
BETA TECH COMMUNICATIONS INC. (r)—C-65
BLONDER-TONGUE LABORATORIES INC. (m)—C-65
BRADPTS (d & r)—C-65
CABLE LINK INC. (r)—C-66
CAM-LOK INC. (m)—C-67
C-COR ELECTRONICS INC. (m)—C-68
CENTURY ELECTRONICS SERVICE LTD. (r)—C-68
COIL AMERICAN TECHNOLOGY CO. (m)—C-69

COMSE SALES/JOHN WEEKS ENTERPRISES (d)—C-70
JERRY CONN ASSOCIATES INC. (d)—C-70
CONTROL TECHNOLOGY INC. (m)—C-70
DECIBEL PRODUCTS INC. (m)—C-71
GAMCO INDUSTRIES INC. (m)—C-75
HARRIS CORP. (BROADCAST DIVISION) (d)—C-77
HEWLETT-PACKARD CO. (m)—C-78
INTERCEPT COMMUNICATION PRODUCTS INC. (m)—C-79
INTERSTATE CABLE ENTERPRISES INC. (d)—C-79
INTRASTELLER ELECTRONICS (r)—C-80
ITERA/BELMOOR (m)—C-80
JOHNSON CONTROLS INC. (m)—C-80
KES (d)—C-81
LARSON ELECTRONICS SUPPLY INC. (m)—C-82
LECTRO PRODUCTS INC. (m)—C-83
LIGHTING ELECTRIC OF PENNSYLVANIA INC. (r)—C-83
MAGNAVOX CATV SYSTEMS INC. (m)—C-84
MEGA HERTZ COMMUNICATIONS (d)—C-85
MICRO-SAT (d & r)—C-85
NCS INDUSTRIES (d & r)—C-88
NEXUS ENGINEERING CORP. (d)—C-88
PASSIVE DEVICES INC. (d)—C-89
PERFORMANCE CABLE TV PRODUCTS (m & d)—C-90
PERROT ENGINEERING LABS INC. (m)—C-90
T. R. PITTS CO. (d)—C-90
POWER CONVERSION PRODUCTS INC. (m)—C-91
POWER TECHNOLOGIES INC. (m)—C-91
PRECISE POWER CORP. (m)—C-91
RF TECHNOLOGIES (d)—C-93
RMS ELECTRONICS INC./CATV DIVISION (m & d)—C-93
RMT ENGINEERING INC. (d & r)—C-93
SANCHEZ COMMUNICATIONS (d)—C-94
SIGNAL VISION INC. (d)—C-95
SL WABER INC. (m)—C-95
SOLA (m)—C-95
TELE-COMM SALES INC. (d)—C-98
TEXSCAN CORP. (m)—C-99
TONER CABLE EQUIPMENT INC. (d)—C-100
T.V.C. SUPPLY CO. INC. (d)—C-101
VIEWSONICS INC. (m)—C-102
WEATHER SCAN INC. (d)—C-103
WILMORE ELECTRONICS CO. INC. (m)—C-103

0330-0460

Set-top Converters

AMERICAN LIGHTWAVE SYSTEMS INC. (m)—C-61
ANIXTER CANADA INC. (d)—C-62
ANIXTER COMMUNICATIONS (d)—C-62
ANIXTER TELE-WIRE (d)—C-62
ANTRONIX INC. (m)—C-62
ANTRONIX SALES (m)—C-62
ANTSCO CORP. (m)—C-62
BETA TECH COMMUNICATIONS INC. (r)—C-65
BRADPTS (d & r)—C-65
CABLE CONVERTER SERVICES CORP. (d & r)—C-66
CABLE LINK INC. (r)—C-66
CABLE TECHNOLOGIES INTERNATIONAL INC. (d)—C-66
CABLETENNA CORP. (m)—C-66
CAVECO EQUIPMENT LTD. (d)—C-68
CENTURY ELECTRONICS SERVICE LTD. (d & r)—C-68
COMSONICS INC. (r)—C-70
CONTROL COM INC. (m)—C-70
DIGITRACE INC. (d & r)—C-72
DONLEY CABLEVISION SUPPLY (d)—C-72
B. E. DUVAL CO. (d & r)—C-73
INTERCEPT COMMUNICATION PRODUCTS INC. (m)—C-79

INTERSTATE CABLE ENTERPRISES INC. (d)—C-79
INTRASTELLER ELECTRONICS (r)—C-80
JERROLD DIVISION (GENERAL INSTRUMENT CORP.) (m)—C-80
JIT DISTRIBUTING INC. (m)—C-80
KES (d)—C-81
LIGHTING ELECTRIC OF PENNSYLVANIA INC. (r)—C-83
MAI CATV INC. (d & r)—C-85
MEGA HERTZ COMMUNICATIONS (d)—C-85
MICRO-SAT (d & r)—C-85
MIDWEST CATV (d)—C-86
PASSIVE DEVICES INC. (d)—C-89
PIONEER COMMUNICATIONS OF AMERICA INC. (m)—C-90
SCI CATV SERVICES (r)—C-94
SCIENTIFIC-ATLANTA INC. (m)—C-94
SIGNAL VISION INC. (d)—C-95
SPECTRUM (d)—C-98
SYRCITS INTERNATIONAL INC. (m)—C-97
TOCOM DIVISION (General Instrument Corp.) (m)—C-100
TONER CABLE EQUIPMENT INC. (d)—C-100
TRANS-USA CORP. (m)—C-100
WEATHER SCAN INC. (d)—C-103

0330-0480

—addressable

AMERICAN LIGHTWAVE SYSTEMS INC. (m)—C-61
BETA TECH COMMUNICATIONS INC. (r)—C-65
CABLE CONVERTER SERVICES CORP. (d & r)—C-66
CABLE LINK INC. (r)—C-66
CABLE TECHNOLOGIES INTERNATIONAL INC. (d)—C-66
CENTURY ELECTRONICS SERVICE LTD. (r)—C-68
CONTROL COM INC. (m)—C-70
DIGITRACE INC. (d & r)—C-72
B. E. DUVAL CO. (d & r)—C-73
INTRASTELLER ELECTRONICS (r)—C-80
JERROLD DIVISION (GENERAL INSTRUMENT CORP.) (m)—C-80
JIT DISTRIBUTING INC. (m)—C-80
MAI CATV INC. (d & r)—C-85
PASSIVE DEVICES INC. (d)—C-89
PIONEER COMMUNICATIONS OF AMERICA INC. (m)—C-90
SCI CATV SERVICES (r)—C-94
SCIENTIFIC-ATLANTA INC. (m)—C-94
SYRCITS INTERNATIONAL INC. (m)—C-97
TOCOM DIVISION (General Instrument Corp.) (m)—C-100
TONER CABLE EQUIPMENT INC. (d)—C-100

0330-0500

—non-addressable

ANTRONIX INC. (m)—C-62
ANTRONIX SALES (m)—C-62
BETA TECH COMMUNICATIONS INC. (r)—C-65
CABLE CONVERTER SERVICES CORP. (d & r)—C-66
CABLE LINK INC. (r)—C-66
CABLE TECHNOLOGIES INTERNATIONAL INC. (d)—C-66
CABLETENNA CORP. (m)—C-66
CENTURY ELECTRONICS SERVICE LTD. (r)—C-68
COMSONICS INC. (r)—C-70
DIGITRACE INC. (d & r)—C-72
B. E. DUVAL CO. (d & r)—C-73
INTERCEPT COMMUNICATION PRODUCTS INC. (m)—C-79
INTRASTELLER ELECTRONICS (r)—C-80
JERROLD DIVISION (GENERAL INSTRUMENT CORP.) (m)—C-80
JIT DISTRIBUTING INC. (m)—C-80
MAI CATV INC. (d & r)—C-85
PASSIVE DEVICES INC. (d)—C-89
PIONEER COMMUNICATIONS OF AMERICA INC. (m)—C-90

SCI CATV SERVICES (r)—C-94
 SCIENTIFIC-ATLANTA INC. (m)—C-94
 TONER CABLE EQUIPMENT INC. (d)—C-100
 TRANS-USA CORP. (m)—C-100

0330-0520**—off-premise**

AMERICAN LIGHTWAVE SYSTEMS INC. (m)—C-61
 ARCOM LABS (m)—C-63
 CABLE TECHNOLOGIES INTERNATIONAL INC. (d)—C-66
 CONTROL COM INC. (m)—C-70
 B. E. DUVAL CO. (d & r)—C-73
 JJT DISTRIBUTING INC. (m)—C-80
 MAI CATV INC. (d & r)—C-85
 PECA INC. (m)—C-90
 QUALITY VIDEO SUPPLY CORP. (d)—C-92
 SCI CATV SERVICES (r)—C-94
 SCIENTIFIC-ATLANTA INC. (m)—C-94
 SPECTRUM (d)—C-96
 TEXSCAN CORP. (m)—C-99
 TIMES FIBER COMMUNICATIONS INC. (m)—C-100
 TONER CABLE EQUIPMENT INC. (d)—C-100

0330-0540**Splitters**

ANIXTER CANADA INC. (d)—C-62
 ANIXTER COMMUNICATIONS (d)—C-62
 ANTRONIX INC. (m)—C-62
 ANTRONIX SALES (m)—C-62
 ANTSCO CORP. (m)—C-62
 ARCOM LABS (d)—C-63
 BAF COMMUNICATIONS CORP. (d)—C-64
 BLONDER-TONGUE LABORATORIES INC. (m)—C-65
 BROADCAST MICROWAVE SERVICES INC. (m)—C-65
 CABLE LINK INC. (r)—C-66
 CABLETENNA CORP. (m)—C-66
 C-COR ELECTRONICS INC. (m)—C-68
 COAXIAL DYNAMICS INC. (m)—C-69
 COIL AMERICAN TECHNOLOGY CO. (m)—C-69
 COMSE SALES/JOHN WEEKS ENTERPRISES (d)—C-70
 JERRY CONN ASSOCIATES INC. (d)—C-70
 DECIBEL PRODUCTS INC. (m)—C-71
 DONLEY CABLEVISION SUPPLY (d)—C-72
 THE DROP SHOP LTD. (m)—C-72
 ELECTROLINE TV EQUIPMENT INC. (m)—C-74
 GAMCO INDUSTRIES INC. (m)—C-75
 G. C. ELECTRONICS CO. (m)—C-76
 INTERCEPT COMMUNICATION PRODUCTS INC. (m)—C-79
 INTERSTATE CABLE ENTERPRISES INC. (d)—C-79
 KDI ELECTRONICS (m)—C-81
 LIGHTING ELECTRIC OF PENNSYLVANIA INC. (r)—C-83
 LINDSAY SPECIALTY PRODUCTS (m)—C-83
 MAGNAVOX CATV SYSTEMS INC. (m)—C-84
 MEGA HERTZ COMMUNICATIONS (d)—C-85
 MICRO-SAT (d)—C-85
 MICRODYNE CORP. (m)—C-85
 MICROWAVE FILTER CO. INC. (m)—C-86
 MULTI PRODUCTS INTERNATIONAL (m)—C-87
 NARDA MICROWAVE CORP. (m)—C-87
 NEXUS ENGINEERING CORP. (d)—C-88
 PASSIVE DEVICES INC. (d)—C-89
 PECA INC. (m)—C-90
 T. R. PITTS CO. (d)—C-90
 RMS ELECTRONICS INC./CATV DIVISION (d)—C-93
 RMT ENGINEERING INC. (d)—C-93
 SANCHEZ COMMUNICATIONS (d)—C-94
 SCIENTIFIC-ATLANTA INC. (m)—C-94
 SHIVELY LABORATORIES INC. (m)—C-94
 SIGNAL VISION INC. (d)—C-95
 SPECTRUM (d)—C-96

TELE-COMM SALES INC. (d)—C-98
 TONER CABLE EQUIPMENT INC. (d)—C-100
 TRANS-USA CORP. (m)—C-100
 T.V.C. SUPPLY CO. INC. (d)—C-101
 UNION CONNECTOR CO. INC. (m)—C-101
 VIEWSONICS INC. (m)—C-102
 WEATHER SCAN INC. (d)—C-103
 WIDE BAND ENGINEERING CO. (m)—C-103
 WIREWORKS CORP. (m)—C-103

0330-0560**Standby Power Supplies**

ALLIED ELECTRONICS (d)—C-60
 ALPHA TECHNOLOGIES INC. (m)—C-60
 ANIXTER CANADA INC. (d)—C-62
 ANIXTER COMMUNICATIONS (d)—C-62
 BETA TECH COMMUNICATIONS INC. (r)—C-65
 BRADPTS (d & r)—C-65
 CABLE LINK INC. (r)—C-66
 C-COR ELECTRONICS INC. (m)—C-68
 CENTURY ELECTRONICS SERVICE LTD. (r)—C-68
 COIL AMERICAN TECHNOLOGY CO. (m)—C-69
 COMSE SALES/JOHN WEEKS ENTERPRISES (d)—C-70
 COMSONICS INC. (r)—C-70
 JERRY CONN ASSOCIATES INC. (d)—C-70
 CONTROL TECHNOLOGY INC. (m)—C-70
 CURRENT TECHNOLOGY INC. (m & d)—C-71
 INTERSTATE CABLE ENTERPRISES INC. (d)—C-79
 JOHNSON CONTROLS INC. (m)—C-80
 KES (d)—C-81
 KURZ & ROOT CO. (m)—C-82
 LARSON ELECTRONICS SUPPLY INC. (m)—C-82
 LECTRO PRODUCTS INC. (m)—C-83
 MAGNAVOX CATV SYSTEMS INC. (m)—C-84
 MEGA HERTZ COMMUNICATIONS (d)—C-85
 MICRO-SAT (d & r)—C-85
 PERFORMANCE CABLE TV PRODUCTS (r)—C-90
 T. R. PITTS CO. (d)—C-90
 POWER CONVERSION PRODUCTS INC. (m)—C-91
 POWER TECHNOLOGIES INC. (m)—C-91
 RF TECHNOLOGIES (d)—C-93
 RMS ELECTRONICS INC./CATV DIVISION (m)—C-93
 SIGNAL VISION INC. (d)—C-95
 SOLA (m)—C-95
 SPECTRUM (d)—C-96
 TELE-COMM SALES INC. (d)—C-98
 TEXSCAN CORP. (m)—C-99
 TONER CABLE EQUIPMENT INC. (d)—C-100
 TRIPLE CROWN ELECTRONICS INC. (m)—C-100
 T.V.C. SUPPLY CO. INC. (d)—C-101
 VIEWSONICS INC. (m)—C-102
 WILMORE ELECTRONICS CO. INC. (m)—C-103

0330-0580**Sub-VHF Equipment & In-System Converters**

ANIXTER COMMUNICATIONS (d)—C-62
 ARTEL COMMUNICATIONS CORP. (m)—C-63
 BLONDER-TONGUE LABORATORIES INC. (m)—C-65
 COMSONICS INC. (r)—C-70
 INTERSTATE CABLE ENTERPRISES INC. (d)—C-79
 LIGHTING ELECTRIC OF PENNSYLVANIA INC. (r)—C-83
 RMT ENGINEERING INC. (d)—C-93
 SCI CATV SERVICES (r)—C-94
 SYNCHRONOUS COMMUNICATIONS INC. (m)—C-97
 TONER CABLE EQUIPMENT INC. (d)—C-100

**We'll help you maintain
 Peak Transmitter Performance**
 Electronic Test and Analytical Instrumentation
 See our ad in the index.

Rohde & Schwarz Inc.
 4425 Nicole Drive, Lanham, MD 20706, Tel: (301) 459-8800
 In Canada Call: (613) 592-8000

TRIPLE CROWN ELECTRONICS INC. (m)—C-100

0330-0600**Tap-Offs**

ANIXTER COMMUNICATIONS (d)—C-62
 ANTRONIX INC. (m)—C-62
 ANTRONIX SALES (m)—C-62
 BLONDER-TONGUE LABORATORIES INC. (m)—C-65
 BRADPTS (d & r)—C-65
 CABLE LINK INC. (r)—C-66
 CABLETENNA CORP. (m)—C-66
 COAXIAL DYNAMICS INC. (m)—C-69
 COIL AMERICAN TECHNOLOGY CO. (m)—C-69
 COMSE SALES/JOHN WEEKS ENTERPRISES (d)—C-70
 GAMCO INDUSTRIES INC. (m)—C-75
 INTERCEPT COMMUNICATION PRODUCTS INC. (m)—C-79
 INTERSTATE CABLE ENTERPRISES INC. (d)—C-79
 JERROLD DIVISION (GENERAL INSTRUMENT CORP.) (m)—C-80
 JERROLD DIVISION GENERAL INSTRUMENT CORP. (m)—C-80
 LIGHTING ELECTRIC OF PENNSYLVANIA INC. (r)—C-83
 LINDSAY SPECIALTY PRODUCTS (m)—C-83
 MAGNAVOX CATV SYSTEMS INC. (m)—C-84
 NEXUS ENGINEERING CORP. (d)—C-88
 PASSIVE DEVICES INC. (d)—C-89
 PECA INC. (m)—C-90
 T. R. PITTS CO. (d)—C-90
 RMT ENGINEERING INC. (d)—C-93
 SIGNAL VISION INC. (d)—C-95
 TONER CABLE EQUIPMENT INC. (m)—C-100
 TRANS-USA CORP. (m)—C-100
 VIEWSONICS INC. (m)—C-102

0330-0620**Trunk Amplifiers**

ANIXTER CANADA INC. (d)—C-62
 ANIXTER COMMUNICATIONS (d)—C-62
 AUGAT COMMUNICATIONS GROUP INC. (m)—C-63
 BETA TECH COMMUNICATIONS INC. (r)—C-65
 BLONDER-TONGUE LABORATORIES INC. (m)—C-65
 BRADPTS (d & r)—C-65
 CABLE CONVERTER SERVICES CORP. (r)—C-66
 CABLE LINK INC. (r)—C-66
 CATV SERVICES INC. (d)—C-67
 C-COR ELECTRONICS INC. (m)—C-68
 CENTURY ELECTRONICS SERVICE LTD. (d & r)—C-68
 COMSE SALES/JOHN WEEKS ENTERPRISES (d)—C-70
 COMSONICS INC. (r)—C-70
 JERRY CONN ASSOCIATES INC. (d)—C-70
 B. E. DUVAL CO. (d & r)—C-73
 GAMCO INDUSTRIES INC. (m)—C-75
 INTERSTATE CABLE ENTERPRISES INC. (d)—C-79
 INTRASTELLER ELECTRONICS (r)—C-80

JERROLD DIVISION (GENERAL INSTRUMENT CORP.) (m)—C-80
 KES (d)—C-81
 LIGHTING ELECTRIC OF PENNSYLVANIA INC. (r)—C-83
 LINDSAY SPECIALTY PRODUCTS (m)—C-83
 MAGNAVOX CATV SYSTEMS INC. (m)—C-84
 MEGA HERTZ COMMUNICATIONS (d)—C-85
 MICRO-SAT (d)—C-85
 MICRODYNE CORP. (m)—C-85
 NEXUS ENGINEERING CORP. (d)—C-88
 PERFORMANCE CABLE TV PRODUCTS (r)—C-90
 QUALITY RF SERVICES INC. (m & d & r)—C-92
 RMT ENGINEERING INC. (d & r)—C-93
 SCIENTIFIC-ATLANTA INC. (m)—C-94
 SPECTRUM (d)—C-96
 TELE-COMM SALES INC. (d)—C-98
 TEXSCAN CORP. (m)—C-99
 TONER CABLE EQUIPMENT INC. (d)—C-100
 T.V.C. SUPPLY CO. INC. (d)—C-101
 VIEWSONICS INC. (m)—C-102
 WEATHER SCAN INC. (d)—C-103

0330-0640**Two-Way & Special Equipment**

ALEXANDER BATTERIES (m)—C-60
 AMERICAN LIGHTWAVE SYSTEMS INC. (m)—C-61
 ANIXTER COMMUNICATIONS (d)—C-62
 ARTEL COMMUNICATIONS CORP. (m)—C-63
 AUGAT COMMUNICATIONS GROUP INC. (m)—C-63
 BETA TECH COMMUNICATIONS INC. (r)—C-65
 BRADPTS (d & r)—C-65
 CABLE LINK INC. (r)—C-66
 CAVECO EQUIPMENT LTD. (d)—C-68
 C-COR ELECTRONICS INC. (m)—C-68
 CENTURY ELECTRONICS SERVICE LTD. (d & r)—C-68
 COMSONICS INC. (r)—C-70
 JERRY CONN ASSOCIATES INC. (d)—C-70
 DECIBEL PRODUCTS INC. (m)—C-71
 B. E. DUVAL CO. (d & r)—C-73
 IMMAD BROADCAST SERVICES (d & r)—C-79
 INTERCEPT COMMUNICATION PRODUCTS INC. (m)—C-79
 INTERSTATE CABLE ENTERPRISES INC. (d)—C-79
 INTRASTELLER ELECTRONICS (r)—C-80
 JERROLD DIVISION (GENERAL INSTRUMENT CORP.) (m)—C-80
 LIGHTING ELECTRIC OF PENNSYLVANIA INC. (r)—C-83
 LINDSAY SPECIALTY PRODUCTS (m)—C-83
 MAGNAVOX CATV SYSTEMS INC. (m)—C-84
 MOTOROLA INC. (m)—C-87
 PERFORMANCE CABLE TV PRODUCTS (r)—C-90
 T. R. PITTS CO. (d)—C-90
 QUALITY RF SERVICES INC. (m & d & r)—C-92
 RMT ENGINEERING INC. (d & r)—C-93
 SCIENTIFIC-ATLANTA INC. (m)—C-94
 SPECTRUM (d)—C-96
 SWINTEK ENTERPRISES INC. (m)—C-97
 TONER CABLE EQUIPMENT INC. (d)—C-100

CABLE EQUIPMENT & SUPPLIES—0300

TRANS-USA CORP. (m)—C-100
TRIPLE CROWN ELECTRONICS INC. (m)—C-100
VIEWSONICS INC. (m)—C-102

0340 EQUIPMENT HOUSING

0340-0020

Grade Level Housings

ADAPT COMMUNICATION SUPPLY CO. INC. (d)—C-59
ANIXTER COMMUNICATIONS (d)—C-62
ANIXTER TELE-WIRE (d)—C-62
ANTENNA TECHNOLOGY CORP. (d)—C-62
ATLAS/SOUNDOLIER (m)—C-63
AUGAT COMMUNICATIONS GROUP INC. (m)—C-63
CABLE SERVICES CO. INC. (d)—C-66
CABLETEK CENTER PRODUCTS INC. (m & d)—C-66
CHANNELL COMMERCIAL CORP. (m)—C-68
COIL AMERICAN TECHNOLOGY CO. (m)—C-69
COMSE SALES/JOHN WEEKS ENTERPRISES (d)—C-70
DONLEY CABLEVISION SUPPLY (d)—C-72
INTERSTATE CABLE ENTERPRISES INC. (d)—C-79
LIGHTING ELECTRIC OF PENNSYLVANIA INC. (d & r)—C-83
PYRAMID INDUSTRIES INC. (m)—C-91
SIGNAL VISION INC. (d)—C-95
TELE-COMM SALES INC. (d)—C-98

0340-0040

Meter Boxes-Electrical Pull Boxes

ADAPT COMMUNICATION SUPPLY CO. INC. (d)—C-59
CABLETEK CENTER PRODUCTS INC. (m & d)—C-66
CARSON INDUSTRIES INC. (m & d)—C-67
HOFFMAN ENGINEERING CO. (m)—C-78
LIGHTING ELECTRIC OF PENNSYLVANIA INC. (d & r)—C-83
PASSIVE DEVICES INC. (d)—C-89
SIGNAL VISION INC. (d)—C-95

0340-0060

Pedestal Housings

ADAPT COMMUNICATION SUPPLY CO. INC. (d)—C-59
ANIXTER CANADA INC. (d)—C-62
ANIXTER COMMUNICATIONS (d)—C-62
ANIXTER TELE-WIRE (d)—C-62
ATLAS/SOUNDOLIER (m)—C-63
AUGAT COMMUNICATIONS GROUP INC. (m)—C-63
CABLE SERVICES CO. INC. (d)—C-66
CABLETEK CENTER PRODUCTS INC. (m & d)—C-66
CHANNELL COMMERCIAL CORP. (m)—C-68
COIL AMERICAN TECHNOLOGY CO. (m)—C-69
DB COMMUNICATIONS INC. (d)—C-71
DIAMOND COMMUNICATION PRODUCTS INC. (m)—C-72
DONLEY CABLEVISION SUPPLY (d)—C-72
THE DROP SHOP LTD. (d)—C-72
B. E. DUVAL CO. (d & r)—C-73
EM ELECTRONICS INC. (d)—C-74
INDIANA PRESSED STEEL (m)—C-79
INTERCEPT COMMUNICATION PRODUCTS INC. (d)—C-79
INTERSTATE CABLE ENTERPRISES INC. (d)—C-79
KES (d)—C-81
LIGHTING ELECTRIC OF PENNSYLVANIA INC. (d & r)—C-83
MEGA HERTZ COMMUNICATIONS (d)—C-85
MICRO-SAT (d)—C-85

MIDWEST CATV (m)—C-86
PASSIVE DEVICES INC. (d)—C-89
PERFORMANCE CABLE TV PRODUCTS (d)—C-90
T. R. PITTS CO. (d)—C-90
POWER TECHNOLOGIES, INC. (m)—C-91
PROPEL INC. (m)—C-91
PYRAMID INDUSTRIES INC. (m)—C-91
RELIABLE ELECTRIC/UTILITY PRODUCTS (m)—C-92
RMS ELECTRONICS INC./CATV DIVISION (d)—C-93
SANCHEZ COMMUNICATIONS (d)—C-94
SIGNAL VISION INC. (d)—C-95
SPECTRUM (d)—C-96
TAIKAN CO. (m)—C-97
TELE-COMM SALES INC. (d)—C-98
TONER CABLE EQUIPMENT INC. (d)—C-100
T.V.C. SUPPLY CO. INC. (d)—C-101
VIEWSONICS INC. (m)—C-102
WEATHER SCAN INC. (d)—C-103

0340-0080

Pre-Assembled Equipment Housings

ACOUSTIC SYSTEMS (m)—C-59
ADAPT COMMUNICATION SUPPLY CO. INC. (d)—C-59
AUGAT COMMUNICATIONS GROUP INC. (m)—C-63
CABLE SERVICES CO. INC. (d)—C-66
CABLETEK CENTER PRODUCTS INC. (m & d)—C-66
INTERSTATE CABLE ENTERPRISES INC. (d)—C-79
L & R COMMUNICATIONS LTD. (m)—C-82
LIGHTING ELECTRIC OF PENNSYLVANIA INC. (d & r)—C-83
SIGNAL VISION INC. (d)—C-95
TELSTA (m)—C-99

0340-0100

Underground, Flush-Mount Boxes

ADAPT COMMUNICATION SUPPLY CO. INC. (d)—C-59
ANIXTER CANADA INC. (d)—C-62
ANIXTER COMMUNICATIONS (d)—C-62
CABLE LINK INC. (r)—C-66
CABLE SERVICES CO. INC. (d)—C-66
CABLETEK CENTER PRODUCTS INC. (m & d)—C-66
CARSON INDUSTRIES INC. (m & d)—C-67
CHANNELL COMMERCIAL CORP. (m)—C-68
COIL AMERICAN TECHNOLOGY CO. (m)—C-69
DIAMOND COMMUNICATION PRODUCTS INC. (m)—C-72
INTERSTATE CABLE ENTERPRISES INC. (d)—C-79
KES (d)—C-81
LIGHTING ELECTRIC OF PENNSYLVANIA INC. (d & r)—C-83
MIDWEST CATV (m)—C-86
MULTLINK (m)—C-87
PASSIVE DEVICES INC. (d)—C-89
PERFORMANCE CABLE TV PRODUCTS (d)—C-90
SIGNAL VISION INC. (d)—C-95
VIEWSONICS INC. (m)—C-102

0340-0120

Valve Boxes-CATV Boxes

ADAPT COMMUNICATION SUPPLY CO. INC. (d)—C-59
ANIXTER CANADA INC. (d)—C-62
ANIXTER COMMUNICATIONS (d)—C-62
CABLE SERVICES CO. INC. (d)—C-66
CABLETEK CENTER PRODUCTS INC. (m & d)—C-66
CARSON INDUSTRIES INC. (m & d)—C-67
COIL AMERICAN TECHNOLOGY CO. (m)—C-69
DONLEY CABLEVISION SUPPLY (d)—C-72

B. E. DUVAL CO. (d & r)—C-73
INDIANA PRESSED STEEL (m)—C-79
INTERSTATE CABLE ENTERPRISES INC. (d)—C-79
LIGHTING ELECTRIC OF PENNSYLVANIA INC. (d & r)—C-83
PASSIVE DEVICES INC. (d)—C-89
T. R. PITTS CO. (d)—C-90
PROPEL INC. (m)—C-91
PYRAMID INDUSTRIES INC. (m)—C-91
RELIABLE ELECTRIC/UTILITY PRODUCTS (m)—C-92
RF TECHNOLOGIES (d)—C-93
SIGNAL VISION INC. (d)—C-95
VIEWSONICS INC. (m)—C-102

0350 HEADEND BUILDINGS & EQUIPMENT

0350-0040

Cable Management/Operating Systems

DYNAMIC TECHNOLOGY LTD. (m)—C-73
INTERSTATE CABLE ENTERPRISES INC. (d)—C-79
LIGHTING ELECTRIC OF PENNSYLVANIA INC. (r)—C-83
SCIENTIFIC-ATLANTA INC. (m)—C-94
TOCOM DIVISION (General Instrument Corp.) (m)—C-100
TONER CABLE EQUIPMENT INC. (d)—C-100

0350-0060

Equipment Buildings, Prefabricated

ANDREW CORP. (m)—C-62
FORT WORTH TOWER CO. INC. (m)—C-75
INTERSTATE CABLE ENTERPRISES INC. (d)—C-79
L & R COMMUNICATIONS LTD. (m)—C-82
LIGHTING ELECTRIC OF PENNSYLVANIA INC. (r)—C-83
MIDWEST CATV (m)—C-86
ROHN (m)—C-93

0350-0080

Headend Equipment

ANIXTER CANADA INC. (d)—C-62
ANIXTER TELE-WIRE (d)—C-62
ATI (m)—C-63
AUGAT COMMUNICATIONS GROUP INC. (m)—C-63
BARCO INDUSTRIES (m)—C-64
BETA TECH COMMUNICATIONS INC. (r)—C-65
BLONDER-TONGUE LABORATORIES INC. (m)—C-65
BRADPTS (r)—C-65
CABLE SERVICES CO. INC. (d & r)—C-66
CATEL TELECOMMUNICATIONS (m)—C-67
CATV SERVICES INC. (d)—C-67
C-COR ELECTRONICS INC. (m)—C-68
CHANNEL MASTER (m)—C-68
CHANNELMATIC INC. (m)—C-68
DB COMMUNICATIONS INC. (d)—C-71
DONLEY CABLEVISION SUPPLY (d)—C-72
B. E. DUVAL CO. (d & r)—C-73
FM SYSTEMS INC. (m & d)—C-75
IEC CO. (m & d & r)—C-78
IMMAD BROADCAST SERVICES (d & r)—C-79
INTERSTATE CABLE ENTERPRISES INC. (d)—C-79
JERROLD DIVISION (GENERAL INSTRUMENT CORP.) (m)—C-80
K-TECH (d & r)—C-82
L & R COMMUNICATIONS LTD. (m)—C-82
LIGHTING ELECTRIC OF PENNSYLVANIA INC. (r)—C-83

MAGNAVOX CATV SYSTEMS INC. (m)—C-84
MICRO-SAT (d)—C-85
MICRODYNE CORP. (m)—C-85
MIDWEST CATV (d)—C-86
NCS INDUSTRIES (d & r)—C-88
NEXUS ENGINEERING CORP. (m)—C-88
PASSIVE DEVICES INC. (d)—C-89
PFM ELECTRONICS (d & r)—C-90
PICO PRODUCTS INC. (m)—C-90
PIONEER COMMUNICATIONS OF AMERICA INC. (m)—C-90
T. R. PITTS CO. (d)—C-90
RMT ENGINEERING INC. (d & r)—C-93
SCIENTIFIC-ATLANTA INC. (m)—C-94
SPECTRUM (d)—C-96
TONER CABLE EQUIPMENT INC. (d)—C-100
WEATHER SCAN INC. (d)—C-103
WEBENER COMMUNICATIONS INC. (m)—C-103

0350-0100

—buildings

FORT WORTH TOWER CO. INC. (m)—C-75
K-TECH (r)—C-82
L & R COMMUNICATIONS LTD. (m)—C-82
PICO PRODUCTS INC. (m)—C-90
ROHN (m)—C-93

0350-0120

—control units

AUGAT COMMUNICATIONS GROUP INC. (m)—C-63
CHANNELMATIC INC. (m)—C-68
HALLIKAINEN & FRIENDS INC. (m)—C-77
JERROLD DIVISION (GENERAL INSTRUMENT CORP.) (m)—C-80
PICO PRODUCTS INC. (m)—C-90
TELE-ENGINEERING CORP. (m)—C-98

0350-0140

—equipment-turnkey systems

A. F. ASSOCIATES INC. (m)—C-59
DYNAMIC TECHNOLOGY LTD. (m)—C-73
IEC CO. (m & d & r)—C-78
IMMAD BROADCAST SERVICES (d & r)—C-79
JERROLD DIVISION (GENERAL INSTRUMENT CORP.) (m)—C-80
K-TECH (d & r)—C-82
LAKE SYSTEMS CORP. (d)—C-82
NEXUS ENGINEERING CORP. (m)—C-88
POWER CONVERSION PRODUCTS INC. (m)—C-91
SCIENTIFIC-ATLANTA INC. (m)—C-94
TELE-ENGINEERING CORP. (m)—C-98

0350-0160

—power supplies

ALLIED ELECTRONICS (d)—C-60
ALPHA TECHNOLOGIES INC. (m & d)—C-60
ANIXTER COMMUNICATIONS (d)—C-62
BETA TECH COMMUNICATIONS INC. (r)—C-65
BLONDER-TONGUE LABORATORIES INC. (m)—C-65
CATEL TELECOMMUNICATIONS (m)—C-67
COIL AMERICAN TECHNOLOGY CO. (m)—C-69
EM ELECTRONICS INC. (d)—C-74
LECTRO PRODUCTS INC. (m)—C-83
MAGNAVOX CATV SYSTEMS INC. (m)—C-84
MICRO-SAT (d)—C-85
NEXUS ENGINEERING CORP. (m)—C-88
PASSIVE DEVICES INC. (d)—C-89
POWER CONVERSION PRODUCTS INC. (m)—C-91
POWER TECHNOLOGIES, INC. (m)—C-91
PRECISE POWER CORP. (m)—C-91
SOLA (m)—C-95
WEATHER SCAN INC. (d)—C-103

0360 SECURITY EQUIPMENT

0360-0020

Converters & Scramblers

AMERICAN LIGHTWAVE SYSTEMS INC. (m)—C-61
 ANIXTER COMMUNICATIONS (d)—C-62
 ANIXTER TELE-WIRE (d)—C-62
 ANTRONIX INC. (m)—C-62
 BRADPTS (d & r)—C-65
 BUDCO (d)—C-66
 CABLE CONVERTER SERVICES CORP. (r)—C-66
 CABLE LINK INC. (r)—C-66
 CABLE SERVICES CO. INC. (d)—C-66
 CABLE TECHNOLOGIES INTERNATIONAL INC. (d)—C-66
 CABLETENNA CORP. (m)—C-66
 CENTURY ELECTRONICS SERVICE LTD. (d & r)—C-68
 COLORMAX ELECTRONIC CORP. (d)—C-69
 DB COMMUNICATIONS INC. (d)—C-71
 DIGITRACE INC. (r)—C-72
 B. E. DUVAL CO. (d & r)—C-73
 EAGLE COMTRONICS INC. (m)—C-73
 EM ELECTRONICS INC. (d)—C-74
 INTERCEPT COMMUNICATION PRODUCTS INC. (d)—C-79
 INTERSTATE CABLE ENTERPRISES INC. (d)—C-79
 INTRASTELLER ELECTRONICS (r)—C-80
 JERROLD DIVISION (GENERAL INSTRUMENT CORP.) (m)—C-80
 JTT DISTRIBUTING INC. (m)—C-80
 KES (d)—C-81
 MICRODYNE CORP. (m)—C-85
 MIDWEST CATV (m)—C-86
 MOTOROLA INC. (m)—C-87
 PASSIVE DEVICES INC. (d)—C-89
 PICO PRODUCTS INC. (m)—C-90
 PIONEER COMMUNICATIONS OF AMERICA INC. (m)—C-90
 T. R. PITTS CO. (d)—C-90
 SCIENTIFIC-ATLANTA INC. (m)—C-94
 SYRCAITS INTERNATIONAL INC. (m)—C-97
 TELE-MEASUREMENTS INC. (d)—C-98
 TOCOM DIVISION (General Instrument Corp.) (m)—C-100
 TONER CABLE EQUIPMENT INC. (d)—C-100
 T.V.C. SUPPLY CO. INC. (d)—C-101
 WEATHER SCAN INC. (d)—C-103

0360-0040

Decoders

ANIXTER CANADA INC. (d)—C-62
 ANIXTER COMMUNICATIONS (d)—C-62
 ANTRONIX INC. (m)—C-62
 BRADPTS (d & r)—C-65
 CABLE CONVERTER SERVICES CORP. (r)—C-66
 CABLE LINK INC. (r)—C-66
 CABLE SERVICES CO. INC. (d)—C-66
 CABLE TECHNOLOGIES INTERNATIONAL INC. (d)—C-66
 CENTURY ELECTRONICS SERVICE LTD. (r)—C-68
 COLORMAX ELECTRONIC CORP. (d)—C-69
 DIGITRACE INC. (r)—C-72
 THE DROP SHOP LTD. (d)—C-72
 B. E. DUVAL CO. (d & r)—C-73
 EAGLE COMTRONICS INC. (m)—C-73
 EM ELECTRONICS INC. (d)—C-74
 INTERCEPT COMMUNICATION PRODUCTS INC. (m)—C-79
 INTERSTATE CABLE ENTERPRISES INC. (d)—C-79
 INTRASTELLER ELECTRONICS (r)—C-80
 JERROLD DIVISION (GENERAL INSTRUMENT CORP.) (m)—C-80
 JTT DISTRIBUTING INC. (m)—C-80
 KES (d)—C-81
 MICRODYNE CORP. (m)—C-85

MIDWEST CATV (d)—C-86
 MOTOROLA INC. (m)—C-87
 PASSIVE DEVICES INC. (d)—C-89
 PICO PRODUCTS INC. (m)—C-90
 PIONEER COMMUNICATIONS OF AMERICA INC. (m)—C-90
 RMT ENGINEERING INC. (d)—C-93
 SANCHEZ COMMUNICATIONS (d)—C-94
 SCIENTIFIC-ATLANTA INC. (m)—C-94
 SPECTRUM (d)—C-98
 SYRCAITS INTERNATIONAL INC. (m)—C-97
 TELE-COMM SALES INC. (d)—C-98
 TELE-MEASUREMENTS INC. (d)—C-98
 TONER CABLE EQUIPMENT INC. (d)—C-100
 WEATHER SCAN INC. (d)—C-103

0360-0060

Drop Security & Identification Equipment

ADAPT COMMUNICATION SUPPLY CO. INC. (d)—C-59
 ANIXTER COMMUNICATIONS (d)—C-62
 BUDCO (d)—C-66
 CABLETEK CENTER PRODUCTS INC. (m & d)—C-66
 JERRY CONN ASSOCIATES INC. (d)—C-70
 DB COMMUNICATIONS INC. (d)—C-71
 THE DROP SHOP LTD. (d)—C-72
 EAGLE COMTRONICS INC. (m)—C-73
 EM ELECTRONICS INC. (d)—C-74
 GAMCO INDUSTRIES INC. (m)—C-75
 INTERSTATE CABLE ENTERPRISES INC. (d)—C-79
 KES (d)—C-81
 PASSIVE DEVICES INC. (d)—C-89
 T. R. PITTS CO. (d)—C-90
 RELIABLE ELECTRIC/UTILITY PRODUCTS (m)—C-92
 RMT ENGINEERING INC. (d)—C-93
 SANCHEZ COMMUNICATIONS (d)—C-94
 SIGNAL VISION INC. (d)—C-95
 SPECTRUM (d)—C-96
 TELE-MEASUREMENTS INC. (d)—C-98
 TONER CABLE EQUIPMENT INC. (d)—C-100
 VIEWSONICS INC. (m)—C-102

0360-0080

Filters

ADAPT COMMUNICATION SUPPLY CO. INC. (d)—C-59
 ALLEN A/ONICS INC. (m)—C-60
 ANIXTER COMMUNICATIONS (d)—C-62
 ANTRONIX INC. (m)—C-62
 ANTSCO CORP. (m)—C-62
 ARCOM LABS (m)—C-63
 CABLE LINK INC. (r)—C-66
 CABLE-LOCK CONNECTORS LTD. (m)—C-66
 COAXIAL DYNAMICS INC. (m)—C-69
 COLORMAX ELECTRONIC CORP. (d)—C-69
 JERRY CONN ASSOCIATES INC. (d)—C-70
 DB COMMUNICATIONS INC. (d)—C-71
 EAGLE COMTRONICS INC. (m)—C-73
 EM ELECTRONICS INC. (d)—C-74
 GAMCO INDUSTRIES INC. (m)—C-75
 INTERCEPT COMMUNICATION PRODUCTS INC. (m)—C-79
 INTERSTATE CABLE ENTERPRISES INC. (d)—C-79
 MICROLAB/FXR (m)—C-86
 MICROWAVE FILTER CO. INC. (m)—C-86
 NORTHERN CATV SALES/ARCOM LABS (d)—C-88
 PASSIVE DEVICES INC. (d)—C-89
 PICO PRODUCTS INC. (m)—C-90
 PPC (PRODUCTION PRODUCTS CO.) (m)—C-91
 RMS ELECTRONICS INC./CATV DIVISION (d)—C-93
 RMT ENGINEERING INC. (d)—C-93
 SIGNAL VISION INC. (d)—C-95
 SPECTRUM (d)—C-98
 TELEVISION EQUIPMENT ASSOCIATES INC. (m)—C-98
 VIEWSONICS INC. (m)—C-102

We'll help you maintain
Peak Transmitter Performance
 Electronic Test and Analytical Instrumentation
 See our ad in the index.

Rohde & Schwarz Inc.

4425 Nicole Drive, Lanham, MD 20706, Tel: (301) 459-8800
 In Canada Call: (613) 592-8000

WEATHER SCAN INC. (d)—C-103

0360-0100

Hardware

ADAPT COMMUNICATION SUPPLY CO. INC. (d)—C-59
 ANIXTER CANADA INC. (d)—C-62
 ANIXTER COMMUNICATIONS (d)—C-62
 ANIXTER TELE-WIRE (d)—C-62
 ANTRONIX INC. (m)—C-62
 CABLE SERVICES CO. INC. (d)—C-66
 CABLE-LOCK CONNECTORS LTD. (m)—C-66
 CABLETEK CENTER PRODUCTS INC. (m & d)—C-66
 CECO COMMUNICATIONS INC. (d)—C-68
 COLORMAX ELECTRONIC CORP. (d)—C-69
 DIAMOND COMMUNICATION PRODUCTS INC. (m)—C-72
 THE DROP SHOP LTD. (d)—C-72
 EM ELECTRONICS INC. (d)—C-74
 GAMCO INDUSTRIES INC. (m)—C-75
 INTERCEPT COMMUNICATION PRODUCTS INC. (m)—C-79
 INTERSTATE CABLE ENTERPRISES INC. (d)—C-79
 PPC (PRODUCTION PRODUCTS CO.) (m)—C-91
 SANCHEZ COMMUNICATIONS (d)—C-94
 SIGNAL VISION INC. (d)—C-95
 SPECTRUM (d)—C-98
 TELECRAFTER PRODUCTS CORP. (m & d)—C-98
 VIEWSONICS INC. (m)—C-102
 WEATHER SCAN INC. (d)—C-103

0360-0120

— Identification devices

ADAPT COMMUNICATION SUPPLY CO. INC. (d)—C-59
 BUDCO (d)—C-66
 CABLETEK CENTER PRODUCTS INC. (m & d)—C-66
 COHU INC. (m & r)—C-69
 JERRY CONN ASSOCIATES INC. (d)—C-70
 THE DROP SHOP LTD. (d)—C-72
 GENERAL MACHINE PRODUCTS CO. INC. (m & d)—C-78
 PASSIVE DEVICES INC. (m)—C-89
 QUALITY VIDEO SUPPLY CORP. (d)—C-92
 SANCHEZ COMMUNICATIONS (d)—C-94
 SIGNAL VISION INC. (d)—C-95
 TELECRAFTER PRODUCTS CORP. (m & d)—C-98
 TELE-MEASUREMENTS INC. (d)—C-98

0360-0140

— Taplocks

ADAPT COMMUNICATION SUPPLY CO. INC. (d)—C-59
 ANTRONIX INC. (m)—C-62
 ARCOM LABS (d)—C-63
 BUDCO (d)—C-66
 CABLE-LOCK CONNECTORS LTD. (m)—C-66
 CABLETEK CENTER PRODUCTS INC. (m & d)—C-66
 INTERCEPT COMMUNICATION PRODUCTS INC. (d)—C-79
 MICRO-SAT (d)—C-85
 SANCHEZ COMMUNICATIONS (d)—C-94
 SIGNAL VISION INC. (d)—C-95
 TELECRAFTER PRODUCTS CORP. (m & d)—C-98

0360-0160

Locks

ADAPT COMMUNICATION SUPPLY CO. INC. (d)—C-59
 ANIXTER COMMUNICATIONS (d)—C-62
 ANTRONIX INC. (m)—C-62
 BUDCO (d)—C-66
 CABLE SERVICES CO. INC. (d)—C-66
 CABLETEK CENTER PRODUCTS INC. (m & d)—C-66
 CHANNELL COMMERCIAL CORP. (m)—C-68
 COLORMAX ELECTRONIC CORP. (d)—C-69
 COMPREHENSIVE VIDEO SUPPLY CORP. (d)—C-70
 JERRY CONN ASSOCIATES INC. (d)—C-70
 THE DROP SHOP LTD. (d)—C-72
 EEG ENTERPRISES INC. (m)—C-73
 EM ELECTRONICS INC. (d)—C-74
 GAMCO INDUSTRIES INC. (m)—C-75
 INTERCEPT COMMUNICATION PRODUCTS INC. (d)—C-79
 INTERSTATE CABLE ENTERPRISES INC. (d)—C-79
 KES (d)—C-81
 MICRO-SAT (d)—C-85
 PASSIVE DEVICES INC. (d)—C-89
 T. R. PITTS CO. (d)—C-90
 PROPEL INC. (m)—C-91
 PYRAMID INDUSTRIES INC. (m)—C-91
 RELIABLE ELECTRIC/UTILITY PRODUCTS (m)—C-92
 SANCHEZ COMMUNICATIONS (d)—C-94
 SIGNAL VISION INC. (d)—C-95
 TONER CABLE EQUIPMENT INC. (d)—C-100
 VIEWSONICS INC. (m)—C-102

0360-0180

Parental Control Devices

ADAPT COMMUNICATION SUPPLY CO. INC. (d)—C-59
 AMERICAN LIGHTWAVE SYSTEMS INC. (m)—C-61
 ANIXTER COMMUNICATIONS (d)—C-62
 ANTRONIX INC. (m)—C-62
 ARCOM LABS (d)—C-63
 BRADPTS (d)—C-65
 CABLE SERVICES CO. INC. (d)—C-66
 CABLETENNA CORP. (m)—C-66
 CATV SERVICES INC. (d)—C-67
 CECO COMMUNICATIONS INC. (d)—C-68
 COLORMAX ELECTRONIC CORP. (d)—C-69
 JERRY CONN ASSOCIATES INC. (d)—C-70
 EAGLE COMTRONICS INC. (m)—C-73
 EEG ENTERPRISES INC. (m)—C-73
 EM ELECTRONICS INC. (m & d)—C-74
 GAMCO INDUSTRIES INC. (m)—C-75
 INTERCEPT COMMUNICATION PRODUCTS INC. (m)—C-79
 INTERSTATE CABLE ENTERPRISES INC. (d)—C-79
 INTRASTELLER ELECTRONICS (r)—C-80
 JERROLD DIVISION (GENERAL INSTRUMENT CORP.) (m)—C-80
 MEGA HERTZ COMMUNICATIONS (d)—C-85
 MICRO-SAT (d)—C-85
 MICROWAVE FILTER CO. INC. (m)—C-86
 MIDWEST CATV (d)—C-86
 NORTHERN CATV SALES/ARCOM LABS (d)—C-88
 PASSIVE DEVICES INC. (d)—C-89
 PICO PRODUCTS INC. (m)—C-90
 T. R. PITTS CO. (d)—C-90
 RMT ENGINEERING INC. (d)—C-93
 SANCHEZ COMMUNICATIONS (d)—C-94
 SCIENTIFIC-ATLANTA INC. (m)—C-94

CABLE EQUIPMENT & SUPPLIES—0300

SIGNAL VISION INC. (d)—C-95
SPECTRUM (d)—C-96
WEATHER SCAN INC. (d)—C-103

0360-0200

Pay Cable Systems

AMERICAN LIGHTWAVE SYSTEMS INC. (m)—C-61
BLONDER-TONGUE LABORATORIES INC. (m)—C-65
CABLE TECHNOLOGIES INTERNATIONAL INC. (d)—C-66
CENTURY ELECTRONICS SERVICE LTD. (r)—C-68
B. E. DUVAL CO. (d & r)—C-73
EAGLE COMTRONICS INC. (m)—C-73
IMMAD BROADCAST SERVICES (d & r)—C-79
INTERCEPT COMMUNICATION PRODUCTS INC. (m)—C-79
INTERSTATE CABLE ENTERPRISES INC. (d)—C-79
INTRASTELLER ELECTRONICS (r)—C-80
JERROLD DIVISION (GENERAL INSTRUMENT CORP.) (m)—C-80
JJT DISTRIBUTING INC. (m)—C-80
MIDWEST CATV (d)—C-86
SCIENTIFIC-ATLANTA INC. (m)—C-94
SPECTRUM (d)—C-96
STATSYSTEM INC. (m)—C-96
SYRCUITS INTERNATIONAL INC. (m)—C-97
TRIPLE CROWN ELECTRONICS INC. (m)—C-100

0360-0220

Switches

ANIXTER COMMUNICATIONS (d)—C-62
ANTRONIX INC. (m)—C-62
ANTSCO CORP. (m)—C-62
ARCOM LABS (d)—C-63
CABLE TECHNOLOGIES INTERNATIONAL INC. (d)—C-66
CABLETENNA CORP. (m)—C-66
CHANNEL MASTER (m)—C-68
EM ELECTRONICS INC. (m & d)—C-74
GAMCO INDUSTRIES INC. (m)—C-75
G. C. ELECTRONICS CO. (m)—C-76
INTERCEPT COMMUNICATION PRODUCTS INC. (d)—C-79
INTERSTATE CABLE ENTERPRISES INC. (d)—C-79
MICRO-SAT (d)—C-85
MULTI PRODUCTS INTERNATIONAL (m)—C-87
PICO PRODUCTS INC. (m)—C-90
SIGNAL VISION INC. (d)—C-95
SPECTRUM (d)—C-96
TELE-ENGINEERING CORP. (m)—C-98
TELE-MEASUREMENTS INC. (d)—C-98
VIEWSONICS INC. (m)—C-102
WEATHER SCAN INC. (d)—C-103

0360-0240

Traps

ANIXTER COMMUNICATIONS (d)—C-62
ANTRONIX INC. (m)—C-62
ANTSCO CORP. (m)—C-62
ARCOM LABS (m)—C-63
BLONDER-TONGUE LABORATORIES INC. (m)—C-65
CABLE LINK INC. (r)—C-66
CABLETENNA CORP. (m)—C-66
JERRY CONN ASSOCIATES INC. (d)—C-70
DB COMMUNICATIONS INC. (d)—C-71
THE DROP SHOP LTD. (d)—C-72
B. E. DUVAL CO. (d & r)—C-73
EAGLE COMTRONICS INC. (m)—C-73
EM ELECTRONICS INC. (d)—C-74
GAMCO INDUSTRIES INC. (m)—C-75
INTERCEPT COMMUNICATION PRODUCTS INC. (m)—C-79

INTERSTATE CABLE ENTERPRISES INC. (d)—C-79
JERROLD DIVISION (GENERAL INSTRUMENT CORP.) (m)—C-80
LRC/VITEK ELECTRONICS (m)—C-84
MEGA HERTZ COMMUNICATIONS (d)—C-85
MICRO-SAT (d)—C-85
MICROWAVE FILTER CO. INC. (m)—C-86
MULTILINK (m)—C-87
NORTHERN CATV SALES/ARCOM LABS (d)—C-88
PPC (PRODUCTION PRODUCTS CO.) (m)—C-91
RMS ELECTRONICS INC./CATV DIVISION (d)—C-93
RMT ENGINEERING INC. (d)—C-93
SANCHEZ COMMUNICATIONS (d)—C-94
SIGNAL VISION INC. (d)—C-95
SPECTRUM (d)—C-96
TELE-COMM SALES INC. (d)—C-98
T.V.C. SUPPLY CO. INC. (d)—C-101
VIEWSONICS INC. (m)—C-102
WEATHER SCAN INC. (d)—C-103

0360-0260

Wall Plates

ANIXTER COMMUNICATIONS (d)—C-62
ANTRONIX INC. (m)—C-62
ANTSCO CORP. (m)—C-62
BENNER-NAWMAN INC. (m)—C-65
CABLETEK CENTER PRODUCTS INC. (m & d)—C-66
CABLETENNA CORP. (m)—C-66
CECO COMMUNICATIONS INC. (d)—C-68
JERRY CONN ASSOCIATES INC. (d)—C-70
THE DROP SHOP LTD. (m)—C-72
EM ELECTRONICS INC. (m & d)—C-74
GAMCO INDUSTRIES INC. (m)—C-75
G. C. ELECTRONICS CO. (m)—C-76
GILBERT ENGINEERING CO. INC. (m)—C-76
INTERCEPT COMMUNICATION PRODUCTS INC. (d)—C-79
INTERSTATE CABLE ENTERPRISES INC. (d)—C-79
MAGNAVOX CATV SYSTEMS INC. (m)—C-84
MULTI PRODUCTS INTERNATIONAL (m)—C-87
T. R. PITTS CO. (d)—C-90
RMS ELECTRONICS INC./CATV DIVISION (d)—C-93
RMT ENGINEERING INC. (d)—C-93
SANCHEZ COMMUNICATIONS (d)—C-94
SIGNAL VISION INC. (d)—C-95
TROMPETER ELECTRONICS INC. (m)—C-100
VIEWSONICS INC. (m)—C-102
WEATHER SCAN INC. (d)—C-103

0370

TRANSMISSION LINES & ACCESSORIES

0370-0020

Cable Sealant

ADAPT COMMUNICATION SUPPLY CO. INC. (d)—C-59
ALPHA WIRE CORP. (m)—C-60
ANIXTER CANADA INC. (d)—C-62
ANIXTER COMMUNICATIONS (d)—C-62
CABLE SERVICES CO. INC. (d)—C-66
CABLETEK CENTER PRODUCTS INC. (m & d)—C-66
JERRY CONN ASSOCIATES INC. (d)—C-70
DECIBEL PRODUCTS INC. (m)—C-71
THE DROP SHOP LTD. (d)—C-72
EM ELECTRONICS INC. (d)—C-74
HOLZBERG INC. (d)—C-78
INTERSTATE CABLE ENTERPRISES INC. (d)—C-79
KES (d)—C-81

LIGHTING ELECTRIC OF PENNSYLVANIA INC. (r)—C-83
MIDWEST CATV (d)—C-86
MULTILINK (m)—C-87
FRED A. NUDD CORP. (r)—C-88
PASSIVE DEVICES INC. (d)—C-89
PICO PRODUCTS INC. (m)—C-90
T. R. PITTS CO. (d)—C-90
PLYMOUTH RUBBER CO. INC. (m)—C-91
RMS ELECTRONICS INC./CATV DIVISION (d)—C-93
SANCHEZ COMMUNICATIONS (d)—C-94
SIGNAL VISION INC. (d)—C-95
STEVENS TOWER CO. INC. (d & r)—C-96
TRANSMISSION STRUCTURES LIMITED (r)—C-100
WEATHER SCAN INC. (d)—C-103

0370-0040

Coaxial Cable, Trunk & Feeder

ADAPT COMMUNICATION SUPPLY CO. INC. (d)—C-59
ALPHA WIRE CORP. (m)—C-60
ANDREW CORP. (m)—C-62
ANIXTER CANADA INC. (d)—C-62
ANIXTER COMMUNICATIONS (d)—C-62
ANIXTER TELE-WIRE (d)—C-62
BELDEN ELECTRONIC WIRE & CABLE (m)—C-64
CABLE SERVICES CO. INC. (d)—C-66
CAPSCAN CABLE CO. (m)—C-67
CAROL CABLE CO. (m & d & r)—C-67
CATV SERVICES INC. (d)—C-67
CHANNEL MASTER (m)—C-68
CHANNEL COMMERCIAL CORP. (d)—C-68
COMM/SCOPE INC. (m)—C-69
JERRY CONN ASSOCIATES INC. (d)—C-70
DB COMMUNICATIONS INC. (d)—C-71
DIELECTRIC COMMUNICATIONS (m)—C-72
DONLEY CABLEVISION SUPPLY (d)—C-72
THE DROP SHOP LTD. (d)—C-72
ELECTRONICS, MISSILES & COMMUNICATIONS INC. (d)—C-74
EM ELECTRONICS INC. (d)—C-74
GENERAL INSTRUMENT CORP. (m)—C-76
HARRIS CORP. (BROADCAST DIVISION) (d)—C-77
HOLZBERG INC. (d)—C-78
IMMAD BROADCAST SERVICES (d & r)—C-79
INTERSTATE CABLE ENTERPRISES INC. (d)—C-79
KES (d)—C-81
LIGHTING ELECTRIC OF PENNSYLVANIA INC. (r)—C-83
MAGNAVOX CATV SYSTEMS INC. (d)—C-84
MICROWAVE RADIO CORP. (d)—C-86
MILOAND METALS CORP. (d)—C-86
MOHAWK WIRE & CABLE CORP. (m)—C-87
FRED A. NUDD CORP. (r)—C-88
PASSIVE DEVICES INC. (d)—C-89
PICO PRODUCTS INC. (m)—C-90
PLASTOID CORP. (m)—C-90
RADIATION SYSTEMS INC. (d)—C-92
SANCHEZ COMMUNICATIONS (d)—C-94
SCIENTIFIC-ATLANTA INC. (m)—C-94
SHIVELY LABORATORIES INC. (m)—C-94
SIGNAL VISION INC. (d)—C-95
SPECTRUM (d)—C-96
STEVENS TOWER CO. INC. (d & r)—C-96
SWR INC. (m & d & r)—C-97
TAMAQUA CABLE PRODUCTS CORP. (d)—C-97
TELE-COMM SALES INC. (d)—C-98
TEPCO CORP. (d)—C-99
TIMES FIBER COMMUNICATIONS INC. (m)—C-100
TONER CABLE EQUIPMENT INC. (d)—C-100
TRANSMISSION STRUCTURES LIMITED (r)—C-100
TRILOGY COMMUNICATIONS (m)—C-100
TROMPETER ELECTRONICS INC. (m)—C-100
T.V.C. SUPPLY CO. INC. (d)—C-101

WEATHER SCAN INC. (d)—C-103

0370-0060

Coaxial Relays

AEG BAYLY INC. (m)—C-59
ANTSCO CORP. (m)—C-62
COMSONICS INC. (m & r)—C-70
DECIBEL PRODUCTS INC. (m)—C-71
DOW-KEY MICROWAVE CORP. (m)—C-72
HARRIS CORP. (BROADCAST DIVISION) (d)—C-77
IMMAD BROADCAST SERVICES (r)—C-79
KES (d)—C-81
LIGHTING ELECTRIC OF PENNSYLVANIA INC. (r)—C-83
MIDWEST CATV (d)—C-86
NARDA MICROWAVE CORP. (m)—C-87
NCS INDUSTRIES (d)—C-88
PECA INC. (m)—C-90
SPECTRUM (d)—C-96
STEVENS TOWER CO. INC. (r)—C-96
WEATHER SCAN INC. (d)—C-103

0370-0080

—RF/IF sensing

AEG BAYLY INC. (m)—C-59
COMSONICS INC. (m & r)—C-70
DOW-KEY MICROWAVE CORP. (m)—C-72
SPECTRUM (d)—C-96

0370-0100

—standard

COMSONICS INC. (m & r)—C-70
DOW-KEY MICROWAVE CORP. (m)—C-72
FRED A. NUDD CORP. (r)—C-88
TONER CABLE EQUIPMENT INC. (d)—C-100

0370-0120

—video sensing

COLORMAX ELECTRONIC CORP. (d)—C-69
COMSONICS INC. (m & r)—C-70

0370-0140

Connectors & Fittings

ADAPT COMMUNICATION SUPPLY CO. INC. (d)—C-59
ALLIED ELECTRONICS (d)—C-60
ALPHA WIRE CORP. (m)—C-60
ANDREW CORP. (m)—C-62
ANIXTER CANADA INC. (d)—C-62
ANIXTER COMMUNICATIONS (d)—C-62
ANTSCO CORP. (m)—C-62
CABLE SERVICES CO. INC. (d)—C-66
CABLE-LOCK CONNECTORS LTD. (m)—C-66
CABLEWAVE SYSTEMS (m)—C-66
CAM-LOK INC. (m)—C-67
CANARE CABLE INC. (m & d)—C-67
CATV SERVICES INC. (d)—C-67
CAVECO EQUIPMENT LTD. (d)—C-68
CHANNEL MASTER (m)—C-68
JERRY CONN ASSOCIATES INC. (d)—C-70
DB COMMUNICATIONS INC. (d)—C-71
DECIBEL PRODUCTS INC. (m)—C-71
DIELECTRIC COMMUNICATIONS (m)—C-72
DONLEY CABLEVISION SUPPLY (d)—C-72
THE DROP SHOP LTD. (d)—C-72
B. E. DUVAL CO. (d & r)—C-73
ELECTROLINE TV EQUIPMENT INC. (m)—C-74
GABRIEL ELECTRONICS INC. (m)—C-75
GILBERT ENGINEERING CO. INC. (m)—C-76
HARRIS CORP. (BROADCAST DIVISION) (d)—C-77
INTERSTATE CABLE ENTERPRISES INC. (d)—C-79
JAMPRO ANTENNAS INC. (d)—C-80
KES (d)—C-81
KINGS ELECTRONICS CO. INC. (m)—C-81
KINTRONIC LABORATORIES INC. (d)—C-81
LEMO USA INC. (m & d)—C-83
LIGHTING ELECTRIC OF PENNSYLVANIA INC. (r)—C-83

LINDSAY SPECIALTY PRODUCTS (m)—C-83
 LRC/VITEK ELECTRONICS (m)—C-84
MAGNAVOX CATV SYSTEMS INC. (d)—C-84
 MEGA HERTZ COMMUNICATIONS (d)—C-85
 MICRO-SAT (d)—C-85
MIDWEST CATV (m)—C-86
 MULTILINK (m)—C-87
 FRED A. NUDD CORP. (d & r)—C-88
 PASSIVE DEVICES INC. (d)—C-89
 T. R. PITTS CO. (d)—C-90
 PPC (PRODUCTION PRODUCTS CO.) (m)—C-91
 PYRAMID INDUSTRIES INC. (m)—C-91
 QUALITY VIDEO SUPPLY CORP. (m & d)—C-92
 RADIATION SYSTEMS INC. (d)—C-92
 RAYCHEM CORP. (m)—C-92
 RMS ELECTRONICS INC./CATV DIVISION (d)—C-93
 SANCHEZ COMMUNICATIONS (d)—C-94
 SHIVELY LABORATORIES INC. (m & d)—C-94
 SIGNAL VISION INC. (d)—C-95
 SPECTRUM (d)—C-96
 STEVENS TOWER CO. INC. (d & r)—C-96
 SWR INC. (m & d)—C-97
 TELE-COMM SALES INC. (d)—C-98
 TEPSCO CORP. (d)—C-99
 TONER CABLE EQUIPMENT INC. (d)—C-100
 TRANSMISSION STRUCTURES LIMITED (d & r)—C-100
 TROMPETER ELECTRONICS INC. (m)—C-100
 VEAM (m)—C-102
 VIEWSONICS INC. (m)—C-102
 WEATHER SCAN INC. (d)—C-103

0370-0160
 —*foam dielectric*

ADAPT COMMUNICATION SUPPLY CO. INC. (d)—C-59
 ANDREW CORP. (m)—C-62
 CABLEWAVE SYSTEMS (m)—C-66
 JERRY CONN ASSOCIATES INC. (d)—C-70
 DECIBEL PRODUCTS INC. (m)—C-71
 B. E. DUVAL CO. (d & r)—C-73
 GABRIEL ELECTRONICS INC. (m)—C-75
 GILBERT ENGINEERING CO. INC. (m)—C-76
JAMPRO ANTENNAS INC. (d)—C-80
 KINGS ELECTRONICS CO. INC. (m)—C-81
 KINTRONIC LABORATORIES INC. (d)—C-81
MAGNAVOX CATV SYSTEMS INC. (d)—C-84
 MICRO-SAT (d)—C-85
 FRED A. NUDD CORP. (d & r)—C-88
 PLASTOID CORP. (m)—C-90
 RMS ELECTRONICS INC./CATV DIVISION (d)—C-93
 SANCHEZ COMMUNICATIONS (d)—C-94
 SHIVELY LABORATORIES INC. (m & d)—C-94
 STEVENS TOWER CO. INC. (d & r)—C-96
 TEPSCO CORP. (d)—C-99
 TONER CABLE EQUIPMENT INC. (d)—C-100
 WEATHER SCAN INC. (d)—C-103

0370-0180
 —*optical fiber*

ADAPT COMMUNICATION SUPPLY CO. INC. (d)—C-59
 ARTEL COMMUNICATIONS CORP. (m)—C-63
 JERRY CONN ASSOCIATES INC. (d)—C-70
 DECIBEL PRODUCTS INC. (m)—C-71
 B. E. DUVAL CO. (d & r)—C-73
 MICRO-SAT (d)—C-85
 MOHAWK WIRE & CABLE CORP. (m)—C-87
 SANCHEZ COMMUNICATIONS (d)—C-94
 STEVENS TOWER CO. INC. (d & r)—C-96
 VEAM (m)—C-102

0370-0200
 —*solid core*

ADAPT COMMUNICATION SUPPLY CO. INC. (d)—C-59

DECIBEL PRODUCTS INC. (m)—C-71
 B. E. DUVAL CO. (d & r)—C-73
 GABRIEL ELECTRONICS INC. (m)—C-75
 GILBERT ENGINEERING CO. INC. (m)—C-76
 KINGS ELECTRONICS CO. INC. (m)—C-81
 MIDLAND METALS CORP. (d)—C-86
 MOHAWK WIRE & CABLE CORP. (m)—C-87
 PLASTOID CORP. (m)—C-90
 SANCHEZ COMMUNICATIONS (d)—C-94
 STEVENS TOWER CO. INC. (d & r)—C-96
 TEPSCO CORP. (d)—C-99
 TONER CABLE EQUIPMENT INC. (d)—C-100

0370-0220
Drop Cable

ADAPT COMMUNICATION SUPPLY CO. INC. (d)—C-59
 ANIXTER CANADA INC. (d)—C-62
 ANIXTER COMMUNICATIONS (d)—C-62
 ANTSCO CORP. (m)—C-62
 BELDEN ELECTRONIC WIRE & CABLE (m)—C-64
 CGMM/SCOPE INC. (m)—C-69
 JERRY CONN ASSOCIATES INC. (d)—C-70
 DB COMMUNICATIONS INC. (d)—C-71
 DECIBEL PRODUCTS INC. (m)—C-71
 DONLEY CABLEVISION SUPPLY (d)—C-72
 THE DROP SHOP LTD. (d)—C-72
 EM ELECTRONICS INC. (m & d)—C-74
 GENERAL INSTRUMENT CORP. (m)—C-76
 HEWLETT-PACKARD CO. (m)—C-78
 INTERSTATE CABLE ENTERPRISES INC. (d)—C-79
KES (d)—C-81
 LIGHTING ELECTRIC OF PENNSYLVANIA INC. (r)—C-83
MAGNAVOX CATV SYSTEMS INC. (d)—C-84
 MEGA HERTZ COMMUNICATIONS (d)—C-85
 MICRO-SAT (d)—C-85
 MIDLAND METALS CORP. (d)—C-86
MIDWEST CATV (d)—C-86
 MOHAWK WIRE & CABLE CORP. (m)—C-87
 NATIONAL-STANDARD CO. (m)—C-87
 PASSIVE DEVICES INC. (d)—C-89
 PLASTOID CORP. (m)—C-90
 PYRAMID INDUSTRIES INC. (m)—C-91
 RMS ELECTRONICS INC./CATV DIVISION (d)—C-93
 RMT ENGINEERING INC. (d)—C-93
 SANCHEZ COMMUNICATIONS (d)—C-94
 SCIENTIFIC-ATLANTA INC. (m)—C-94
 SIGNAL VISION INC. (d)—C-95
 SPECTRUM (d)—C-96
 TAMAQUA CABLE PRODUCTS CORP. (d)—C-97
 TELE-COMM SALES INC. (d)—C-98
 TIMES FIBER COMMUNICATIONS INC. (m)—C-100
 TONER CABLE EQUIPMENT INC. (d)—C-100
 TRILOGY COMMUNICATIONS (m)—C-100
 T.V.C. SUPPLY CO. INC. (d)—C-101
 WEATHER SCAN INC. (d)—C-103

ADAPT COMMUNICATION SUPPLY CO. INC. (d)—C-59
 ANDREW CORP. (m)—C-62
 CABLEWAVE SYSTEMS (m)—C-66
 JERRY CONN ASSOCIATES INC. (d)—C-70
 DECIBEL PRODUCTS INC. (m)—C-71
 B. E. DUVAL CO. (d & r)—C-73
 GABRIEL ELECTRONICS INC. (m)—C-75
 GILBERT ENGINEERING CO. INC. (m)—C-76
JAMPRO ANTENNAS INC. (d)—C-80
 KINGS ELECTRONICS CO. INC. (m)—C-81
 KINTRONIC LABORATORIES INC. (d)—C-81
MAGNAVOX CATV SYSTEMS INC. (d)—C-84
 MICRO-SAT (d)—C-85
 MIDLAND METALS CORP. (d)—C-86
MIDWEST CATV (d)—C-86
 MOHAWK WIRE & CABLE CORP. (m)—C-87
 NATIONAL-STANDARD CO. (m)—C-87
 PASSIVE DEVICES INC. (d)—C-89
 PLASTOID CORP. (m)—C-90
 PYRAMID INDUSTRIES INC. (m)—C-91
 RMS ELECTRONICS INC./CATV DIVISION (d)—C-93
 RMT ENGINEERING INC. (d)—C-93
 SANCHEZ COMMUNICATIONS (d)—C-94
 SCIENTIFIC-ATLANTA INC. (m)—C-94
 SIGNAL VISION INC. (d)—C-95
 SPECTRUM (d)—C-96
 TAMAQUA CABLE PRODUCTS CORP. (d)—C-97
 TELE-COMM SALES INC. (d)—C-98
 TIMES FIBER COMMUNICATIONS INC. (m)—C-100
 TONER CABLE EQUIPMENT INC. (d)—C-100
 TRILOGY COMMUNICATIONS (m)—C-100
 T.V.C. SUPPLY CO. INC. (d)—C-101
 WEATHER SCAN INC. (d)—C-103

0370-0240
Fiber Optic Equipment

AMERICAN LIGHTWAVE SYSTEMS INC. (m)—C-61
 AMERICAN PHOTONICS INC. (m)—C-61
 ANIXTER TELE-WIRE (d)—C-62
 ANTENNA TECHNOLOGY CORP. (d)—C-62
 ARTEL COMMUNICATIONS CORP. (m)—C-63
 CATEL TELECOMMUNICATIONS (m)—C-67
 CAVECO EQUIPMENT LTD. (d)—C-68
C-COR ELECTRONICS INC. (m)—C-68
 A. B. CHANCE CO. (m)—C-68
 DONLEY CABLEVISION SUPPLY (d)—C-72
 EM ELECTRONICS INC. (d)—C-74
 GENERAL ELECTRIC CO. (m)—C-76
 GENERAL INSTRUMENT CORP. (m)—C-76
 GENERAL OPTRONICS CORP. (m)—C-76
 THE GRASS VALLEY GROUP INC. (m)—C-77
 HOLZBERG INC. (d)—C-78

**We'll help you maintain
 Peak Transmitter Performance**
 Electronic Test and Analytical Instrumentation
 See our ad in the index.
 Rohde & Schwarz Inc.
 4425 Nicole Drive, Lanham, MD 20706, Tel: (301) 459-8800
 In Canada Call: (613) 592-8000

BEN HUGHES COMMUNICATION PRODUCTS CO. (m)—C-78
 JERROLD DIVISION GENERAL INSTRUMENT CORP. (m)—C-80
 LAKE SYSTEMS CORP. (d)—C-82
LANDY ASSOCIATES INC. (d)—C-82
 LIGHTING ELECTRIC OF PENNSYLVANIA INC. (r)—C-83
 NCS INDUSTRIES (d & r)—C-88
 ORCHARD COMMUNICATIONS INC. (m)—C-89
 PLASMEC SYSTEMS LTD. (d)—C-90
 PREFORMED LINE PRODUCTS CO. (m)—C-91
 QUALITY VIDEO SUPPLY CORP. (d)—C-92
 RF TECHNOLOGY INC. (m)—C-93
 SYNCHRONOUS COMMUNICATIONS INC. (m)—C-97
 VEAM (m)—C-102

0370-0260
 —*toters*

AMERICAN LIGHTWAVE SYSTEMS INC. (m)—C-61
 ARTEL COMMUNICATIONS CORP. (m)—C-63
 FRED A. NUDD CORP. (d & r)—C-88

0370-0280
 —*transmission systems*

AMERICAN LIGHTWAVE SYSTEMS INC. (m)—C-61
 AMERICAN PHOTONICS INC. (m)—C-61
 ARTEL COMMUNICATIONS CORP. (m)—C-63
 CABLEWAVE SYSTEMS (m)—C-66
 CATEL TELECOMMUNICATIONS (m)—C-67
 COMPREHENSIVE VIDEO SUPPLY CORP. (d)—C-70
 GENERAL INSTRUMENT CORP. (m)—C-76
 GENERAL OPTRONICS CORP. (m)—C-78
 MICRO-SAT (d)—C-85
 FRED A. NUDD CORP. (r)—C-88
 ORCHARD COMMUNICATIONS INC. (m)—C-89
 PREFORMED LINE PRODUCTS CO. (m)—C-91
 RADIATION SYSTEMS INC. (d)—C-92
 RF TECHNOLOGY INC. (m)—C-93
 SWR INC. (m & d)—C-97
 TELESCRIPT INDUSTRIES CORP. (m)—C-98
 TIMES FIBER COMMUNICATIONS INC. (m)—C-100

0370-0300
 —*transmission links*

AMERICAN LIGHTWAVE SYSTEMS INC. (m)—C-61
 AMERICAN PHOTONICS INC. (m)—C-61
 ARTEL COMMUNICATIONS CORP. (m)—C-63
 GENERAL OPTRONICS CORP. (m)—C-76
 ORCHARD COMMUNICATIONS INC. (m)—C-89
 PREFORMED LINE PRODUCTS CO. (m)—C-91
 RF TECHNOLOGY INC. (m)—C-93
 TELESCRIPT INDUSTRIES CORP. (m)—C-98
 TIMES FIBER COMMUNICATIONS INC. (m)—C-100

0370-0320
Optical Fiber Cable

AMERICAN LIGHTWAVE SYSTEMS INC. (m)—C-61
 AMERICAN PHOTONICS INC. (m)—C-61
 ANIXTER COMMUNICATIONS (d)—C-62
 ARTEL COMMUNICATIONS CORP. (m)—C-63
 BELDEN ELECTRONIC WIRE & CABLE (m)—C-64
 BW CABLE SYSTEMS INC. (m)—C-85
 CABLEWAVE SYSTEMS (m)—C-86
 COMMA/SCOPE INC. (m)—C-89
 JERRY CONN ASSOCIATES INC. (d)—C-70
 DECIBEL PRODUCTS INC. (m)—C-71
 GENERAL INSTRUMENT CORP. (m)—C-76
 HEWLETT-PACKARD CO. (m)—C-78
 LIGHTING ELECTRIC OF PENNSYLVANIA INC. (r)—C-83
 MICRO-SAT (d)—C-85
 MIDLAND METALS CORP. (d)—C-86
 MOHAWK WIRE & CABLE CORP. (m)—C-87
 T. R. PITTS CO. (d)—C-80
 QUALITY VIDEO SUPPLY CORP. (d)—C-92
 SPECTRUM (d)—C-96
 TAMAQUA CABLE PRODUCTS CORP. (d)—C-97
 VEAM (m)—C-102

0370-0340
Pressurization Equipment

ANDREW CORP. (m)—C-62
 DECIBEL PRODUCTS INC. (m)—C-71
 GABRIEL ELECTRONICS INC. (m)—C-75
 GENERAL MACHINE PRODUCTS CO. INC. (m & d)—C-76
 HARRIS CORP. (BROADCAST DIVISION) (d)—C-77
JAMPRO ANTENNAS INC. (d)—C-80
 LIGHTING ELECTRIC OF PENNSYLVANIA INC. (r)—C-83
 SHIVELY LABORATORIES INC. (m)—C-94
 TEPSCO CORP. (d)—C-99

0370-0380
Security Seals & Fasteners

ANTSCO CORP. (m)—C-62
 CABLETEK CENTER PRODUCTS INC. (m & d)—C-66
 THE DROP SHOP LTD. (d)—C-72
 INTERSTATE CABLE ENTERPRISES INC. (d)—C-79
 LIGHTING ELECTRIC OF PENNSYLVANIA INC. (r)—C-83
 PYRAMID INDUSTRIES INC. (m)—C-91
 SIGNAL VISION INC. (d)—C-95
 VIEWSONICS INC. (m)—C-102

0370-0380
Special Applications Cable

ANDREW CORP. (m)—C-62
 ANIXTER COMMUNICATIONS (d)—C-62
 COMPREHENSIVE VIDEO SUPPLY CORP. (d)—C-70
 DECIBEL PRODUCTS INC. (m)—C-71
 INTERSTATE CABLE ENTERPRISES INC. (d)—C-79
 LIGHTING ELECTRIC OF PENNSYLVANIA INC. (r)—C-83
MIDWEST CATV (d)—C-86
 PLASTOID CORP. (m)—C-90
 TRILOGY COMMUNICATIONS (m)—C-100

CABLE EQUIPMENT & SUPPLIES—0300

0370-0400

Splitters

ADAPT COMMUNICATION SUPPLY CO. INC. (d)—C-59
ANIXTER CANADA INC. (d)—C-82
ANIXTER COMMUNICATIONS (d)—C-82
ANTRONIX INC. (m)—C-82
ANTSCO CORP. (m)—C-82
BLONDER-TONGUE LABORATORIES INC. (m)—C-65
CABLETENNA CORP. (m)—C-66
CHANNEL MASTER (m)—C-68
COIL AMERICAN TECHNOLOGY CO. (m)—C-69
COLORMAX ELECTRONIC CORP. (d)—C-69
DONLEY CABLEVISION SUPPLY (d)—C-72
ELECTROLINE TV EQUIPMENT INC. (m)—C-74
INTERCEPT COMMUNICATION PRODUCTS INC. (m)—C-79
INTERSTATE CABLE ENTERPRISES INC. (d)—C-79
KDI ELECTRONICS (m)—C-81
KES (d)—C-81
LIGHTING ELECTRIC OF PENNSYLVANIA INC. (r)—C-83
LINDSAY SPECIALTY PRODUCTS (m)—C-83
MAGNAVOX CATV SYSTEMS INC. (m)—C-84
MICRO COMMUNICATIONS INC. (m)—C-85
MICRO-SAT (d)—C-85
MICROWAVE FILTER CO. INC. (m)—C-86
MIDWEST CATV (d)—C-86
FRED A. NUDD CORP. (d & r)—C-88
PASSIVE DEVICES INC. (m & d)—C-89
PECA INC. (m)—C-90
PICO PRODUCTS INC. (m)—C-90
QUALITY VIDEO SUPPLY CORP. (d)—C-92
RMS ELECTRONICS INC./CATV DIVISION (d)—C-93
SANCHEZ COMMUNICATIONS (d)—C-94
SCIENTIFIC-ATLANTA INC. (m)—C-94
SHIVELY LABORATORIES INC. (m)—C-94
SIGNAL VISION INC. (d)—C-95
SPECTRUM (d)—C-96
TEPCO CORP. (d)—C-99
VIEWSONICS INC. (m)—C-102
WEATHER SCAN INC. (d)—C-103
WIDE BAND ENGINEERING CO. (m)—C-103

0370-0420

Taps

ADAPT COMMUNICATION SUPPLY CO. INC. (d)—C-59
ANIXTER CANADA INC. (d)—C-82
ANIXTER COMMUNICATIONS (d)—C-82
ANIXTER TELE-WIRE (d)—C-82
ANTENNA TECHNOLOGY CORP. (d)—C-82
ANTRONIX INC. (m)—C-82
ANTSCO CORP. (m)—C-82
BLONDER-TONGUE LABORATORIES INC. (m)—C-65
CABLE LINK INC. (r)—C-66
CABLETENNA CORP. (m)—C-66
CAVECO EQUIPMENT LTD. (d)—C-68
CHANNEL MASTER (m)—C-68
COIL AMERICAN TECHNOLOGY CO. (m)—C-69
COLORMAX ELECTRONIC CORP. (d)—C-69
JERRY CONN ASSOCIATES INC. (d)—C-70
DONLEY CABLEVISION SUPPLY (d)—C-72
EAGLE COMTRONICS INC. (m)—C-73
ELECTROLINE TV EQUIPMENT INC. (m)—C-74
EM ELECTRONICS INC. (d)—C-74
INTERCEPT COMMUNICATION PRODUCTS INC. (m)—C-79

INTERSTATE CABLE ENTERPRISES INC. (d)—C-79
JERROLD DIVISION (GENERAL INSTRUMENT CORP.) (m)—C-80
KES (d)—C-81
LIGHTING ELECTRIC OF PENNSYLVANIA INC. (r)—C-83
LINDSAY SPECIALTY PRODUCTS (m)—C-83
MAGNAVOX CATV SYSTEMS INC. (m)—C-84
MEGA HERTZ COMMUNICATIONS (d)—C-85
MICRO-SAT (d)—C-85
MIDWEST CATV (d)—C-86
PASSIVE DEVICES INC. (m)—C-89
PECA INC. (m)—C-90
PICO PRODUCTS INC. (m)—C-90
RMS ELECTRONICS INC./CATV DIVISION (d)—C-93
RMT ENGINEERING INC. (d)—C-83
SANCHEZ COMMUNICATIONS (d)—C-94
SCIENTIFIC-ATLANTA INC. (m)—C-94
SIGNAL VISION INC. (d)—C-95
SPECTRUM (d)—C-96
TELE-COMM SALES INC. (d)—C-96
TONER CABLE EQUIPMENT INC. (d)—C-100
VIEWSONICS INC. (m)—C-102
WEATHER SCAN INC. (d)—C-103
WIDE BAND ENGINEERING CO. (m)—C-103

0370-0440

—aerial

ADAPT COMMUNICATION SUPPLY CO. INC. (d)—C-59
CABLE LINK INC. (r)—C-66
CABLETENNA CORP. (m)—C-66
COIL AMERICAN TECHNOLOGY CO. (m)—C-69
COLORMAX ELECTRONIC CORP. (d)—C-69
JERRY CONN ASSOCIATES INC. (d)—C-70
EAGLE COMTRONICS INC. (m)—C-73
INTERCEPT COMMUNICATION PRODUCTS INC. (m)—C-79
JERROLD DIVISION (GENERAL INSTRUMENT CORP.) (m)—C-80
LINDSAY SPECIALTY PRODUCTS (m)—C-83
MAGNAVOX CATV SYSTEMS INC. (m)—C-84
PASSIVE DEVICES INC. (d)—C-89
RMS ELECTRONICS INC./CATV DIVISION (d)—C-93
SCIENTIFIC-ATLANTA INC. (m)—C-94
SIGNAL VISION INC. (d)—C-95
TONER CABLE EQUIPMENT INC. (d)—C-100
WEATHER SCAN INC. (d)—C-103

0370-0460

—directional

ADAPT COMMUNICATION SUPPLY CO. INC. (d)—C-59
ANTRONIX INC. (m)—C-62
ANTSCO CORP. (m)—C-62
BLONDER-TONGUE LABORATORIES INC. (m)—C-65
CABLE LINK INC. (r)—C-66
CABLETENNA CORP. (m)—C-66
COAXIAL DYNAMICS INC. (m)—C-69
COIL AMERICAN TECHNOLOGY CO. (m)—C-69
COLORMAX ELECTRONIC CORP. (d)—C-69
JERRY CONN ASSOCIATES INC. (d)—C-70
EAGLE COMTRONICS INC. (m)—C-73
ELECTROLINE TV EQUIPMENT INC. (m)—C-74
INTERCEPT COMMUNICATION PRODUCTS INC. (m)—C-79
JERROLD DIVISION (GENERAL INSTRUMENT CORP.) (m)—C-80

LINDSAY SPECIALTY PRODUCTS (m)—C-83
MAGNAVOX CATV SYSTEMS INC. (m)—C-84
MICRO-SAT (d)—C-85
NARDA MICROWAVE CORP. (m)—C-87
PASSIVE DEVICES INC. (d)—C-89
PECA INC. (m)—C-90
RMS ELECTRONICS INC./CATV DIVISION (d)—C-93
SANCHEZ COMMUNICATIONS (d)—C-94
SCIENTIFIC-ATLANTA INC. (m)—C-94
SHIVELY LABORATORIES INC. (m)—C-94
SIGNAL VISION INC. (d)—C-95
TONER CABLE EQUIPMENT INC. (d)—C-100
WEATHER SCAN INC. (d)—C-103
WIDE BAND ENGINEERING CO. (m)—C-103

0370-0480

—multitap

ANTRONIX INC. (m)—C-62
ANTSCO CORP. (m)—C-62
BLONDER-TONGUE LABORATORIES INC. (m)—C-65
CABLE LINK INC. (r)—C-66
CABLETENNA CORP. (m)—C-66
COIL AMERICAN TECHNOLOGY CO. (m)—C-69
COLORMAX ELECTRONIC CORP. (d)—C-69
JERRY CONN ASSOCIATES INC. (d)—C-70
EAGLE COMTRONICS INC. (m)—C-73
ELECTROLINE TV EQUIPMENT INC. (m)—C-74
INTERCEPT COMMUNICATION PRODUCTS INC. (m)—C-79
JERROLD DIVISION (GENERAL INSTRUMENT CORP.) (m)—C-80
LINDSAY SPECIALTY PRODUCTS (m)—C-83
MAGNAVOX CATV SYSTEMS INC. (m)—C-84
RMS ELECTRONICS INC./CATV DIVISION (d)—C-93
SCIENTIFIC-ATLANTA INC. (m)—C-94
SIGNAL VISION INC. (d)—C-95
TONER CABLE EQUIPMENT INC. (d)—C-100
T.V.C. SUPPLY CO. INC. (d)—C-101
WEATHER SCAN INC. (d)—C-103

0370-0500

—pedestal

ANTRONIX INC. (m)—C-62
ANTSCO CORP. (m)—C-62
CABLE LINK INC. (r)—C-66
CABLETENNA CORP. (m)—C-66
CHANNELL COMMERCIAL CORP. (m)—C-68
COIL AMERICAN TECHNOLOGY CO. (m)—C-69
COLORMAX ELECTRONIC CORP. (d)—C-69
JERRY CONN ASSOCIATES INC. (d)—C-70
EAGLE COMTRONICS INC. (m)—C-73
ELECTROLINE TV EQUIPMENT INC. (m)—C-74
INTERCEPT COMMUNICATION PRODUCTS INC. (m)—C-79
JERROLD DIVISION (GENERAL INSTRUMENT CORP.) (m)—C-80
LINDSAY SPECIALTY PRODUCTS (m)—C-83
MAGNAVOX CATV SYSTEMS INC. (m)—C-84
MICRO-SAT (d)—C-85
PYRAMID INDUSTRIES INC. (m)—C-91
RMS ELECTRONICS INC./CATV DIVISION (d)—C-93
SANCHEZ COMMUNICATIONS (d)—C-94
SIGNAL VISION INC. (d)—C-95
TONER CABLE EQUIPMENT INC. (d)—C-100
WEATHER SCAN INC. (d)—C-103

0370-0520

Terminal Equipment

ADC TELECOMMUNICATIONS INC. (m)—C-59
ANIXTER CANADA INC. (d)—C-62
ANIXTER COMMUNICATIONS (d)—C-62
ANIXTER TELE-WIRE (d)—C-62
BTS BROADCAST TELEVISION SYSTEMS INC. (m)—C-66
CABLETEK CENTER PRODUCTS INC. (m & d)—C-66
COIL AMERICAN TECHNOLOGY CO. (m)—C-69
JERRY CONN ASSOCIATES INC. (d)—C-70
INDIANA PRESSED STEEL (m)—C-79
INTERSTATE CABLE ENTERPRISES INC. (d)—C-79
LIGHTING ELECTRIC OF PENNSYLVANIA INC. (r)—C-83
MIDWEST CATV (d)—C-86
FRED A. NUDD CORP. (r)—C-88
SPECTRUM (d)—C-96
SYNCHRONOUS COMMUNICATIONS INC. (m)—C-97
TONER CABLE EQUIPMENT INC. (d)—C-100

0370-0540

—service boxes

BENNER-NAWMAN INC. (m)—C-65
CABLETEK CENTER PRODUCTS INC. (m & d)—C-66
CHANNELL COMMERCIAL CORP. (m)—C-68
COIL AMERICAN TECHNOLOGY CO. (m)—C-69
THE DROP SHOP LTD. (m)—C-72
HOFFMAN ENGINEERING CO. (m)—C-78
INDIANA PRESSED STEEL (m)—C-79
FRED A. NUDD CORP. (r)—C-88
PROPEL INC. (m)—C-91
RMS ELECTRONICS INC./CATV DIVISION (d)—C-93
SANCHEZ COMMUNICATIONS (d)—C-94
SIGNAL VISION INC. (d)—C-95
TONER CABLE EQUIPMENT INC. (d)—C-100

0370-0560

—service boxes—exterior

BENNER-NAWMAN INC. (m)—C-65
CABLETEK CENTER PRODUCTS INC. (m & d)—C-66
COIL AMERICAN TECHNOLOGY CO. (m)—C-69
HOFFMAN ENGINEERING CO. (m)—C-78
INDIANA PRESSED STEEL (m)—C-79
FRED A. NUDD CORP. (r)—C-88
PROPEL INC. (m)—C-91
RMS ELECTRONICS INC./CATV DIVISION (d)—C-93
SANCHEZ COMMUNICATIONS (d)—C-94
SIGNAL VISION INC. (d)—C-95
TONER CABLE EQUIPMENT INC. (d)—C-100

0370-0580

—service boxes—interior

BENNER-NAWMAN INC. (m)—C-65
CABLETEK CENTER PRODUCTS INC. (m & d)—C-66
COIL AMERICAN TECHNOLOGY CO. (m)—C-69
HOFFMAN ENGINEERING CO. (m)—C-78
INDIANA PRESSED STEEL (m)—C-79
MICRO-NOW INSTRUMENT CO. INC. (m)—C-86

PROPED INC. (m)—C-91
 RMS ELECTRONICS INC./CATV DIVISION
 (d)—C-93
 SANCHEZ COMMUNICATIONS (d)—C-94
 SIGNAL VISION INC. (d)—C-95
 TECHNI-TOOL INC. (d)—C-97
 TONER CABLE EQUIPMENT INC. (d)—C-100

0370-0600

Test Equipment (see TEST & MEASUREMENT EQUIPMENT)

0370-0600

Transmission Line Equipment

ANIXTER CANADA INC. (d)—C-82
 ANIXTER COMMUNICATIONS (d)—C-62
 CABLEWAVE SYSTEMS (m)—C-66
 CAVECO EQUIPMENT LTD. (d)—C-68
 CELWAVE (m & d)—C-68
 DIELECTRIC COMMUNICATIONS (m)—C-72
ELECTRONICS, MISSILES & COMMUNICATIONS INC. (d)—C-74
 INTERSTATE CABLE ENTERPRISES INC. (d)—C-79
 LEAR SIEGLER INC. (m & d & r)—C-83
 LIGHTING ELECTRIC OF PENNSYLVANIA INC. (r)—C-83
 MAGNAVOX CATV SYSTEMS INC. (m)—C-84
 MICRO COMMUNICATIONS INC. (m)—C-85
 T. R. PITTS CO. (d)—C-90

QUALITY RF SERVICES INC. (m & r)—C-92
 RADIATION SYSTEMS INC. (d)—C-92
 RMT ENGINEERING INC. (d & r)—C-93
 SHIVELY LABORATORIES INC. (m)—C-94
 SWR INC. (m & d & r)—C-97
 TRANSMISSION STRUCTURES LIMITED (r)—C-100
 VIEWSONICS INC. (m)—C-102

0370-0620

—line extenders

AUGAT COMMUNICATIONS GROUP INC. (m)—C-63
 CABLE CONVERTER SERVICES CORP. (r)—C-66
 CABLE-LOCK CONNECTORS LTD. (m)—C-66
 COMSONICS INC. (r)—C-70
 JERRY CONN ASSOCIATES INC. (d)—C-70
 DB COMMUNICATIONS INC. (d)—C-71
 ELECTROLINE TV EQUIPMENT INC. (m)—C-74
 LINDSAY SPECIALTY PRODUCTS (m)—C-83
MAGNAVOX CATV SYSTEMS INC. (m)—C-84
 MICRO-SAT (d)—C-85
 QUALITY RF SERVICES INC. (m & d & r)—C-92
 RMT ENGINEERING INC. (d & r)—C-93
 SCIENTIFIC-ATLANTA INC. (m)—C-94
 SWR INC. (m & d & r)—C-97
 WEATHER SCAN INC. (d)—C-103

0370-0640

—splice shields

PLASTOID CORP. (m)—C-90

0370-0650

Trunk & Feeder Cable (see Coaxial Cable in this Category)

0380

TWO-WAY SYSTEMS

0380-0020

Coaxial Relays

ANIXTER TELE-WIRE (d)—C-62
 CABLE SERVICES CO. INC. (d)—C-66
 DECIBEL PRODUCTS INC. (m)—C-71
 DOW-KEY MICROWAVE CORP. (m)—C-72
 PECA INC. (m)—C-90
 SPECTRUM (d)—C-96

0380-0040

—RF/IF coupling

COMSONICS INC. (m & r)—C-70
 DECIBEL PRODUCTS INC. (m)—C-71
 DOW-KEY MICROWAVE CORP. (m)—C-72
 NARDA MICROWAVE CORP. (m)—C-87

0380-0060

—signal

AMERICAN LIGHTWAVE SYSTEMS INC. (m)—C-61
 COMSONICS INC. (m & r)—C-70
 DOW-KEY MICROWAVE CORP. (m)—C-72

0380-0080

—video sensing

COMSONICS INC. (m & r)—C-70

0380-0100

RF Equipment-PTV Scramblers

BLONDER-TONGUE LABORATORIES INC. (m)—C-65
 CABLE SERVICES CO. INC. (d)—C-66
 EAGLE COMTRONICS INC. (m)—C-73
 INTERCEPT COMMUNICATION PRODUCTS INC. (m)—C-79
 ITS CORP. (m)—C-80
 JERROLD DIVISION (GENERAL INSTRUMENT CORP.) (m)—C-80
 NCS INDUSTRIES (d & r)—C-88
 PASSIVE DEVICES INC. (d)—C-89
 SCI CATV SERVICES (r)—C-94
 SCIENTIFIC-ATLANTA INC. (m)—C-94
 SPECTRUM (d)—C-96
 SWINTEK ENTERPRISES INC. (m)—C-97

0400-COMPUTER SYSTEMS & ACCESSORIES

0400-0020

Computer Systems

ADVANCED MUSIC SYSTEMS (m & d & r)—C-59
 ALIAS RESEARCH INC. (m)—C-60
 BASYS INTERNATIONAL LTD. (m & d)—C-64
 CABLEDATA (d)—C-66
 CABLE TECHNOLOGIES INTERNATIONAL INC. (d)—C-66
 CABLETEK (m & d & r)—C-66
 CAVECO EQUIPMENT LTD. (d)—C-68
 CIPHER DIGITAL INC. (m)—C-69
 COMPREHENSIVE VIDEO SUPPLY CORP. (d)—C-70
 COMPROMPTER INC. (m & d)—C-70
 COMPUTER PROMPTING CORP. (m & d)—C-70
 CONTROL TECHNOLOGY INC. (d)—C-70
 DATA CENTER MANAGEMENT INC. (m)—C-71
 DIALOGIC COMMUNICATIONS CORP. (m & d & r)—C-72
 DIGITAL ARTS (m)—C-72
 ELECTRONIC PUBLISHERS INC. (m)—C-74
 HEWLETT-PACKARD CO. (m)—C-78
 IGM COMMUNICATIONS (m)—C-78
 MEDIA COMPUTING INC. (m)—C-85
 MPB TECHNOLOGIES INC. (m & d)—C-87
 RF TECHNOLOGIES (d)—C-83
 SCHAFFER WORLD COMMUNICATIONS (m)—C-94
 SOLL INC. (m & d)—C-95
 STATUSYSTEM INC. (m)—C-98
 SYSTEMATION Corp. (m)—C-97
 TAPSCAN INC., TVSCAN DIV. (m)—C-97
 TELECOMMUNICATION PRODUCTS CORP. (d)—C-98
 TELECORP SYSTEMS INC. (m)—C-98
 TOCOM DIVISION (General Instrument Corp.) (m)—C-100
 TONER CABLE COMPUTER SYSTEMS (m)—C-100
 TONER CABLE EQUIPMENT INC. (d)—C-100
 TRANSFORMATIONS (r)—C-100
 VIDEO DESIGN PRO (d)—C-102
 VIDEO MEDIA (m)—C-102

0400-0040

—business/accounting

CABLEDATA (d)—C-66
 CABLETEK (m & d & r)—C-66
 COMPUTER PROMPTING CORP. (d)—C-70
 HEWLETT-PACKARD CO. (m)—C-78
 INTERSTATE CABLE ENTERPRISES INC. (d)—C-79
 STATUSYSTEM INC. (m)—C-98
 TELECOMMUNICATION PRODUCTS CORP. (m)—C-98
 TONER CABLE COMPUTER SYSTEMS (m)—C-100
 TONER CABLE EQUIPMENT INC. (d)—C-100

0400-0060

—broadcast mono

COMPUTER PROMPTING CORP. (d)—C-70
 IGM COMMUNICATIONS (m)—C-78
 SYSTEMATION Corp. (m)—C-97
 VITAL INDUSTRIES (m)—C-103

0400-0080

—broadcast mono—modular

COMPUTER PROMPTING CORP. (m & d)—C-70
 SYSTEMATION Corp. (m)—C-97

0400-0100

—broadcast stereo

ANIXTER TELE-WIRE (d)—C-62
 IGM COMMUNICATIONS (m)—C-78
 SCHAFFER WORLD COMMUNICATIONS (m)—C-94
 SPECTRUM (d)—C-98
 SYSTEMATION Corp. (m)—C-97
 VITAL INDUSTRIES (m)—C-103

0400-0120

—broadcast stereo—modular

SCHAFFER WORLD COMMUNICATIONS (m)—C-94
 SYSTEMATION Corp. (m)—C-97

0400-0140

—newsroom

BASYS INTERNATIONAL LTD. (m & d)—C-64
 COMPROMPTER INC. (m)—C-70
 COMPUTER PROMPTING CORP. (m & d)—C-70
 DATA CENTER MANAGEMENT INC. (m)—C-71
 DYNATECH COMMUNICATIONS (m)—C-73
 EEG ENTERPRISES INC. (m)—C-73
 IGM COMMUNICATIONS (m)—C-78
 MEDIA COMPUTING INC. (m)—C-85
 SISCOM (m)—C-95
 VIDEO DATA SYSTEMS (m)—C-102

0400-0160

—portable for remotes

BASYS INTERNATIONAL LTD. (m & d)—C-64
 COMPROMPTER INC. (m)—C-70
 COMPUTER PROMPTING CORP. (m & d)—C-70
 THE GRASS VALLEY GROUP INC. (m)—C-77
 SYSTEMATION Corp. (m)—C-97

0400-0180

—recording studio

AUDIO KINETICS UK LTD. (m)—C-63
 BASYS INTERNATIONAL LTD. (m & d)—C-64
 CIPHER DIGITAL INC. (m)—C-69
 COMPUTER PROMPTING CORP. (m & d)—C-70
 THE GRASS VALLEY GROUP INC. (m)—C-77

0400-0200

—routing

BTS BROADCAST TELEVISION SYSTEMS INC. (m)—C-66
 CABLEDATA (d)—C-66
 CATEL TELECOMMUNICATIONS (m)—C-67
 CENTRAL DYNAMICS LTD. (m & r)—C-68
 CIPHER DIGITAL INC. (m)—C-69
 THE GRASS VALLEY GROUP INC. (m)—C-77
 IMAGE VIDEO LTD. (m)—C-79
 3M CO. (m)—C-86

0400-0220

—traffic/programming

A. F. ASSOCIATES INC. (m)—C-59
 ALAMAR ELECTRONICS USA INC. (m)—C-60
 ARVIS CORP. INC. (m)—C-63
 BASYS INTERNATIONAL LTD. (m & d)—C-64
 CHANNELMATIC INC. (m)—C-68

THE GRASS VALLEY GROUP INC. (m)—C-77

NEXUS DISPLAY SYSTEMS CORP. (m & d)—C-88
 ODETICS INC. (m)—C-89
 SCHAFFER WORLD COMMUNICATIONS (m)—C-94
 SYSTEMATION Corp. (m)—C-97
 TELECOMMUNICATION PRODUCTS CORP. (m)—C-98
 VIDEO MEDIA (m)—C-102
 VITAL INDUSTRIES (m)—C-103

0400-0240

—TV production

A. F. ASSOCIATES INC. (m)—C-59
 ALIAS RESEARCH INC. (m)—C-60
 BASYS INTERNATIONAL LTD. (m & d)—C-64
 BTS BROADCAST TELEVISION SYSTEMS INC. (m)—C-66
 CENTRAL DYNAMICS LTD. (m & r)—C-68
 COMPUTER PROMPTING CORP. (m & d)—C-70
 DYNATECH COMMUNICATIONS (m)—C-73
 THE GRASS VALLEY GROUP INC. (m)—C-77
 INTERAND CORP. (m)—C-79
 LENCO INC. (m)—C-83
 3M CO. (m)—C-86
 NEXUS DISPLAY SYSTEMS CORP. (m & d)—C-88
 PHOTOGRAPHIC EQUIPMENT SERVICE INC. (m)—C-90
 SYMBOLICS GRAPHICS DIVISION (m)—C-97
 TELESCRIPT INC. (m)—C-98
 TRANSFORMATIONS (r)—C-100
 VERTIGO SYSTEMS INTERNATIONAL INC. (m)—C-102
 VIDEO ASSOCIATES LABS INC. (m)—C-102
 VIDEO DATA SYSTEMS (m)—C-102

0400-0260

—weather

ADVANCED DESIGNS CORP. (m)—C-59
 ALDEN ELECTRONICS INC. (m)—C-60
 ESD WEATHER SYSTEMS INC. (m)—C-74
 VIDEO ASSOCIATES LABS INC. (m)—C-102

0400-0280

Modems

ALPHA TECHNOLOGIES INC. (d)—C-60
 AM COMMUNICATIONS INC. (m)—C-61
 AMERICAN LIGHTWAVE SYSTEMS INC. (m)—C-61
 ANIXTER TELE-WIRE (d)—C-62
 ARTEL COMMUNICATIONS CORP. (m)—C-63
 CABLEDATA (d)—C-66
 CAVECO EQUIPMENT LTD. (d)—C-68
 COLORMAX ELECTRONIC CORP. (d)—C-69
 ELECTROHOME LTD. (m)—C-73
 FAIRCHILD DATA CORP. (m)—C-74
 FM SYSTEMS INC. (m & d)—C-75
 MEGA HERTZ COMMUNICATIONS (d)—C-85
 NCS INDUSTRIES (d & r)—C-88
 T. R. PITTS CO. (d)—C-90
 RF TECHNOLOGIES (d)—C-93
 SOLL INC. (d)—C-95
 SPECTRUM (d)—C-96
 SYSTEMATION Corp. (m)—C-97
 TELECOMMUNICATION PRODUCTS CORP. (d)—C-98

0400-0300

—analog

AMERICAN LIGHTWAVE SYSTEMS INC. (m)—C-61
 CABLEDATA (d)—C-66
 MICRODYNE CORP. (m)—C-85
 SEL-TRONICS INC. (d)—C-94
 STATUSYSTEM INC. (d)—C-96

0400-0320

—digital

ADVANCED MUSIC SYSTEMS (m & d & r)—C-59
 CABLEDATA (d)—C-66
 DIALOGIC COMMUNICATIONS CORP. (m & d & r)—C-72
 IGM COMMUNICATIONS (m)—C-78
 SCHAFFER WORLD COMMUNICATIONS (m)—C-94
 SEL-TRONICS INC. (d)—C-94
 STATUSYSTEM INC. (d)—C-96

0400-0340

Software (see also SERVICES)

ADVANCED DESIGNS CORP. (m)—C-59
 ADVANCED MUSIC SYSTEMS (m & d & r)—C-59
 A. F. ASSOCIATES INC. (m)—C-59
 ALAMAR ELECTRONICS USA INC. (m)—C-60
 BASYS INTERNATIONAL LTD. (m & d)—C-64
 CABLEDATA (m & d)—C-66
 CABLE TECHNOLOGIES INTERNATIONAL INC. (m)—C-66
 CABLETEK (m & d & r)—C-66
 CAVECO EQUIPMENT LTD. (d)—C-68
 CIPHER DIGITAL INC. (m)—C-69
 COMPREHENSIVE VIDEO SUPPLY CORP. (m & d)—C-70
 COMPROMPTER INC. (m)—C-70
 COMPUTER PROMPTING CORP. (m & d)—C-70
 CUBICOMP CORP. (m)—C-71
 DATA CENTER MANAGEMENT INC. (m)—C-71
 DIGITAL ARTS (m)—C-72
 DYNATECH COMMUNICATIONS (m)—C-73
 ELECTRONIC PUBLISHERS INC. (m)—C-74
 HEWLETT-PACKARD CO. (m)—C-78
 INTERSTATE CABLE ENTERPRISES INC. (d)—C-79
 MEDIA COMPUTING INC. (m)—C-85
 MPB TECHNOLOGIES INC. (m & d)—C-87
 RF TECHNOLOGIES (d)—C-83
 SISCOM (m)—C-95
 SOLL INC. (d)—C-95
 STATUSYSTEM INC. (m)—C-96
 STRATA MARKETING (d)—C-96
 SYSTEMATION Corp. (m)—C-97
 TAPSCAN INC., TVSCAN DIV. (m)—C-97
 TELECOMMUNICATION PRODUCTS CORP. (m & d)—C-98
 TELE-ENGINEERING CORP. (m)—C-98
 TOCOM DIVISION (General Instrument Corp.) (m)—C-100
 UNITED AD LABEL CO. INC. (d)—C-101
 VERTIGO SYSTEMS INTERNATIONAL INC. (m)—C-102
 VIDEO DESIGN PRO (m)—C-102
 VIDEO MEDIA (m)—C-102
 WAVEFRONT TECHNOLOGIES INC. (m)—C-103
 WAVETEK RF PRODUCTS INC. (m)—C-103

0400-0300**—prepackaged**

ADVANCED DESIGNS CORP. (m)—C-59
 ALIAS RESEARCH INC. (m)—C-60
 BASYS INTERNATIONAL LTD. (m & d)—C-64
 CABLEDATA (m & d)—C-66
 CABLETEK (m & d & r)—C-66
 COMPROMPTER INC. (m)—C-70
 COMPUTER PROMPTING CORP. (m & d)—C-70
 CUBICOMP CORP. (m)—C-71
 DATA CENTER MANAGEMENT INC. (m)—C-71
 DIALOGIC COMMUNICATIONS CORP. (m & d & r)—C-72
 DYNATECH COMMUNICATIONS (m)—C-73
 MEDIA COMPUTING INC. (m)—C-85
 3M CO. (m)—C-86

RF TECHNOLOGIES (d)—C-93
 SECAGRAPHS INC. (s)—C-46
STATUSSYSTEM INC. (m)—C-96
 SYMBOLICS GRAPHICS DIVISION (m)—C-97
TAPSCAN INC., TVSCAN DIV. (m)—C-97
TELECOMMUNICATION PRODUCTS CORP. (d)—C-98
 TELE-ENGINEERING CORP. (m)—C-98
 TOCOM DIVISION (General Instrument Corp.) (m)—C-100
 TRANSFORMATIONS (r)—C-100
 UNITED AD LABEL CO. INC. (d)—C-101
 VIDEO DESIGN PRO (m)—C-102
 WVVETEK RF PRODUCTS INC. (m)—C-103

0400-0300**—customized**

ADVANCED DESIGNS CORP. (m)—C-59

ALIAS RESEARCH INC. (m)—C-60
 BASYS INTERNATIONAL LTD. (m & d)—C-64
 CABLE TECHNOLOGIES INTERNATIONAL INC. (m)—C-66
 CIPHER DIGITAL INC. (m)—C-69
 COMPROMPTER INC. (m)—C-70
 COMPUTER PROMPTING CORP. (m & d)—C-70
 CUBICOMP CORP. (m)—C-71
 DATA CENTER MANAGEMENT INC. (m)—C-71
 IMMAD BROADCAST SERVICES (d & r)—C-79
MEDIA COMPUTING INC. (m)—C-85
 ODETICS INC. (m)—C-89

RF TECHNOLOGIES (d)—C-93
 SCHAFFER WORLD COMMUNICATIONS (m)—C-94
 SOLL INC. (d)—C-95
STATUSSYSTEM INC. (m)—C-96
 SYSTEMATION Corp. (m)—C-97
TAPSCAN INC., TVSCAN DIV. (m)—C-97
TELECOMMUNICATION PRODUCTS CORP. (m)—C-98
 TELE-ENGINEERING CORP. (m)—C-98
 TELESCRIPT INC. (m)—C-98
 VERTIGO SYSTEMS INTERNATIONAL INC. (m)—C-102
 VIDEO DESIGN PRO (m)—C-102
 VIDEOMEDIA (m)—C-102

0500-MDS/MICROWAVE EQUIPMENT & SUPPLIES

0500-0010

Communications Systems

AEG BAYLY INC. (m)—C-59
 THE CAMERA MART INC. (d & r)—C-67
 CAVECO EQUIPMENT LTD. (d)—C-68
 CHANNEL MASTER (m)—C-68
 COMWAVE (m & d & r)—C-70
 DECIBEL PRODUCTS INC. (m)—C-71
 GLOBAL SYSTEMS CORP. (m)—C-76
 HARRIS FARINON (m & r)—C-77
 HEWLETT-PACKARD CO. (m)—C-78
 INTERNATIONAL MICROWAVE CORP. (m)—C-79
 ITS CORP. (m)—C-80
 LAKE SYSTEMS CORP. (d)—C-82
 LIGHTING ELECTRIC OF PENNSYLVANIA INC. (r)—C-83
 LORAL TERRACOM (m)—C-84
 M/A-COM MAC INC. (m)—C-84
 MARCONI COMMUNICATION SYSTEMS LTD. (m)—C-85
 MICROWAVE RADIO CORP. (m)—C-86
 MIDWEST COMMUNICATIONS CORP. (d)—C-86
 MOTOROLA INC. (m)—C-87
 NEXUS ENGINEERING CORP. (m & d)—C-88
 NURAD INC. (m)—C-88
 ROCKWELL INTERNATIONAL CORP. (m)—C-93
 WALTON TOWERS INC. (r)—C-103
 WEGENER COMMUNICATIONS INC. (m)—C-103

0500-0020

Connectors

ADAPT COMMUNICATION SUPPLY CO. INC. (d)—C-59
 ALLIED ELECTRONICS (d)—C-60
 ALPHA WIRE CORP. (m)—C-60
 CABLE-LOCK CONNECTORS LTD. (m)—C-66
 CAM-LOK INC. (m)—C-67
 COLORMAX ELECTRONIC CORP. (d)—C-69
 DECIBEL PRODUCTS INC. (m)—C-71
 THE DROP SHOP LTD. (m)—C-72
 GILBERT ENGINEERING CO. INC. (m)—C-76
 HEWLETT-PACKARD CO. (m)—C-78
 INTERNATIONAL MICROWAVE CORP. (m)—C-79
 KINGS ELECTRONICS CO. INC. (m)—C-81
 LEMO USA INC. (m & d)—C-83
 LRC/VITEK ELECTRONICS (m)—C-84
 PASSIVE DEVICES INC. (d)—C-89
 T. R. PITTS CO. (d)—C-90
 PYRAMID INDUSTRIES INC. (m)—C-91
 RMS ELECTRONICS INC./CATV DIVISION (m)—C-93
 TEMTRON ELECTRONICS LTD. (d)—C-99
 TRANSMISSION STRUCTURES LIMITED (d & r)—C-100
 TRIMM INC. (m)—C-100
 TROMPETER ELECTRONICS INC. (m)—C-100
 VEAM (m)—C-102
 VIEWSONICS INC. (m)—C-102

0500-0040

Frequency Coordination Equipment

INTERNATIONAL MICROWAVE CORP. (m)—C-79

0500-0060

MDS Equipment

BETA TECH COMMUNICATIONS INC. (r)—C-85
 BRADPTS (r)—C-85
 CHANNEL MASTER (m)—C-68
 COMWAVE (m & d & r)—C-70
 DONLEY CABLEVISION SUPPLY (d)—C-72
 THE DROP SHOP LTD. (m)—C-72
 EAGLE COMTRONICS INC. (m)—C-73
ELECTRONICS, MISSILES & COMMUNICATIONS INC. (m)—C-74
 FM SYSTEMS INC. (m & d)—C-75
 GLOBAL SYSTEMS CORP. (m)—C-76
 INTERNATIONAL MICROWAVE CORP. (m)—C-79
 ITS CORP. (m)—C-80
LANDY ASSOCIATES INC. (d)—C-82
 MICRO COMMUNICATIONS INC. (m)—C-85
 T. R. PITTS CO. (d)—C-90
 SYRCSUTS INTERNATIONAL INC. (m)—C-97
 VIEWSONICS INC. (m)—C-102
 ZENITH ELECTRONICS CORP. (m)—C-104

0500-0080

— AML Systems

DONLEY CABLEVISION SUPPLY (d)—C-72
 GLOBAL SYSTEMS CORP. (m)—C-76
 HUGHES MICROWAVE COMMUNICATIONS PRODUCTS (m)—C-78
 INTERNATIONAL MICROWAVE CORP. (m)—C-79
 LIGHTING ELECTRIC OF PENNSYLVANIA INC. (r)—C-83
 WESTEC COMMUNICATIONS INC. (m)—C-103

0500-0100

— downconverters

GLOBAL SYSTEMS CORP. (m)—C-76
 INTERNATIONAL MICROWAVE CORP. (m)—C-79

0500-0120

MDS Systems

ANIXTER TELE-WIRE (d)—C-62
 BETA TECH COMMUNICATIONS INC. (r)—C-85
 COMWAVE (m & d & r)—C-70
ELECTRONICS, MISSILES & COMMUNICATIONS INC. (m)—C-74
 GLOBAL SYSTEMS CORP. (m)—C-76
 HARRIS FARINON (m & r)—C-77
 HOLZBERG INC. (d)—C-78
 INTERNATIONAL MICROWAVE CORP. (m)—C-79
 ITS CORP. (m)—C-80
 MICRO COMMUNICATIONS INC. (m)—C-85
 MICRO-NOW INSTRUMENT CO. INC. (m)—C-86
 NURAD INC. (m)—C-88
 ZENITH ELECTRONICS CORP. (m)—C-104

0500-0140

Microwave Equipment

AIRTRON (m)—C-59
 ANIXTER TELE-WIRE (d)—C-62
 BAF COMMUNICATIONS CORP. (d)—C-64
 BCS (d & r)—C-64
 BRADPTS (r)—C-65
 CATEL TELECOMMUNICATIONS (m)—C-67
 CAVECO EQUIPMENT LTD. (d)—C-68
 COMWAVE (m & d & r)—C-70
 FAIRCHILD DATA CORP. (m)—C-74

GENERAL ELECTRIC CO. (m)—C-76
 GLOBAL SYSTEMS CORP. (m)—C-76
 HARRIS CORP. (BROADCAST DIVISION) (m)—C-77

HARRIS FARINON (m & r)—C-77
 HUGHES MICROWAVE COMMUNICATIONS PRODUCTS (m)—C-78
 Ikegami Electronics (U.S.A.) INC. (m)—C-78
 INTERNATIONAL MICROWAVE CORP. (m)—C-79
 ITS CORP. (m)—C-80
LANDY ASSOCIATES INC. (d)—C-82
 LIGHTING ELECTRIC OF PENNSYLVANIA INC. (r)—C-83
 LORAL TERRACOM (m)—C-84
 M/A-COM MAC INC. (m)—C-84
 MARTI ELECTRONICS INC. (m)—C-85
 MAZE BROADCAST INC. (d)—C-85
 MICRO-NOW INSTRUMENT CO. INC. (m)—C-86
 MICROWAVE RADIO CORP. (m)—C-86
MIDWEST COMMUNICATIONS CORP. (d)—C-86
 NCS INDUSTRIES (d & r)—C-88
 NURAD INC. (m)—C-88
 RADIATION SYSTEMS INC. (m)—C-92
 RF TECHNOLOGY INC. (m)—C-93
 ROCKWELL INTERNATIONAL CORP. (m)—C-93
 TEPCO CORP. (d)—C-99
 TOWNSEND BROADCAST SYSTEMS INC. (d)—C-100
 TRANSMISSION STRUCTURES LIMITED (r)—C-100
 VARIAN TVT (d)—C-101
 WALTON TOWERS INC. (r)—C-103
 WESTEC COMMUNICATIONS INC. (m)—C-103

0500-0160

— airborne

BROADCAST MICROWAVE SERVICES INC. (m)—C-65
 MICROWAVE RADIO CORP. (m)—C-86
 NURAD INC. (m)—C-88
 RF TECHNOLOGY INC. (m)—C-93

0500-0180

— antennas

AIRTRON (m)—C-59
 ANDREW CORP. (m)—C-62
 ANTENNAS FOR COMMUNICATIONS (m)—C-62
BOGNER BROADCAST EQUIPMENT CO. (m)—C-65
 BROADCAST MICROWAVE SERVICES INC. (m)—C-65
 CHANNEL MASTER (m)—C-68
 COMWAVE (d)—C-70
 COMWEST (d)—C-70
 DECIBEL PRODUCTS INC. (m)—C-71
 GLOBAL SYSTEMS CORP. (m)—C-76
 HOLZBERG INC. (d)—C-78
 LANCE INDUSTRIES (m)—C-82
 LINDSAY SPECIALTY PRODUCTS (m)—C-83
 MICROWAVE RADIO CORP. (m)—C-86
 MULTITENNA CORP. OF AMERICA (m)—C-87
 FRED A. NUDD CORP. (r)—C-88
 NURAD INC. (m)—C-88
 RADIATION SYSTEMS INC. (m)—C-92
 RF TECHNOLOGY INC. (m)—C-93
 SCALA ELECTRONIC CORP. (m)—C-94
 STEVENS TOWER CO. INC. (d & r)—C-96
 TEPCO CORP. (d)—C-99
 TEXSCAN CORP. (m)—C-99

TOWNSEND BROADCAST SYSTEMS INC. (d)—C-100
 WALTON TOWERS INC. (r)—C-103

0500-0200

— central receivers

BROADCAST MICROWAVE SERVICES INC. (m)—C-65
 GLOBAL SYSTEMS CORP. (m)—C-76
 MICROWAVE RADIO CORP. (m)—C-86
 NURAD INC. (m)—C-88
 RF TECHNOLOGY INC. (m)—C-93

0500-0220

— downconverters

AVCOM OF VIRGINIA INC. (m)—C-64
 EATON CORP. (m)—C-73
 GLOBAL SYSTEMS CORP. (m)—C-76
 ITS CORP. (m)—C-80
 MARCONI COMMUNICATION SYSTEMS LTD. (m)—C-85
 MICROWAVE RADIO CORP. (m)—C-86
 TEXSCAN CORP. (m)—C-99

0500-0240

— feed systems

MICROWAVE RADIO CORP. (m)—C-86
 FRED A. NUDD CORP. (r)—C-88
 RADIATION SYSTEMS INC. (m)—C-92

0500-0260

— filters

AEG BAYLY INC. (m)—C-59
 AIRTRON (m)—C-59
 ANTENNAS FOR COMMUNICATIONS (m)—C-62
 BIRD ELECTRONIC CORP. (m & d)—C-65
 BROADCAST MICROWAVE SERVICES INC. (m)—C-65
 COAXIAL DYNAMICS INC. (m)—C-69
 THE DROP SHOP LTD. (d)—C-72
 GLOBAL SYSTEMS CORP. (m)—C-76
 ITS CORP. (m)—C-80
 LEA DYNATECH INC. (m)—C-82
 MICROLAB/FXR (m)—C-86
 MICROWAVE FILTER CO. INC. (m)—C-86
 MICROWAVE RADIO CORP. (m)—C-86
 RF TECHNOLOGY INC. (d)—C-93
 TELEVISION EQUIPMENT ASSOCIATES INC. (m)—C-98
 TEPCO CORP. (m)—C-99

0500-0280

— Intertech

BROADCAST MICROWAVE SERVICES INC. (m)—C-65
 HARRIS FARINON (m & r)—C-77
 Ikegami Electronics (U.S.A.) INC. (m)—C-78
 INTERNATIONAL MICROWAVE CORP. (m)—C-79
 MICROWAVE RADIO CORP. (m)—C-86
 NURAD INC. (m)—C-88
 RF TECHNOLOGY INC. (m)—C-93
 ROCKWELL INTERNATIONAL CORP. (m)—C-93

0500-0300

— portable ENG

BROADCAST MICROWAVE SERVICES INC. (m)—C-65
 HARRIS FARINON (m & r)—C-77

IKEGAMI ELECTRONICS (U.S.A.) INC. (m)—C-78
 INTERNATIONAL MICROWAVE CORP. (m)—C-79
 MARTI ELECTRONICS INC. (m)—C-85
 MAZE BROADCAST INC. (d)—C-85
 MICROWAVE RADIO CORP. (m)—C-86
 MIDWEST COMMUNICATIONS CORP. (d)—C-86
 NURAD INC. (m)—C-88
 RF TECHNOLOGY INC. (m)—C-93
 TOWNSEND BROADCAST SYSTEMS INC. (d)—C-100

0500-0320
 —preamplifiers

AVANTEK INC. (m & r)—C-64
 BROADCAST MICROWAVE SERVICES INC. (m)—C-65
 GLOBAL SYSTEMS CORP. (m)—C-76
 HARRIS FARINON (m & r)—C-77
 HEWLETT-PACKARD CO. (m)—C-78
 MICROWAVE RADIO CORP. (m)—C-86
 NURAD INC. (m)—C-88
 RF TECHNOLOGY INC. (m)—C-93

0500-0340
 —radomes

ANDREW CORP. (m)—C-62
 CABLEWAVE SYSTEMS (m)—C-66
 MICROWAVE RADIO CORP. (d)—C-86
 NURAD INC. (m)—C-88
 RF TECHNOLOGY INC. (d)—C-93
 TEPCO CORP. (d)—C-99
 WALTON TOWERS INC. (r)—C-103

0500-0360
 —radomes—heated

ANDREW CORP. (m)—C-62
 CABLEWAVE SYSTEMS (m)—C-66
 MICROWAVE RADIO CORP. (d)—C-86
 RF TECHNOLOGY INC. (d)—C-93
 TEPCO CORP. (d)—C-99
 WALTON TOWERS INC. (r)—C-103

0500-0380
 —radomes—unheated

ANDREW CORP. (m)—C-62
 CABLEWAVE SYSTEMS (m)—C-66

MICROWAVE RADIO CORP. (d)—C-86
 NURAD INC. (m)—C-88
 RF TECHNOLOGY INC. (d)—C-93
 TEPCO CORP. (d)—C-99
 WALTON TOWERS INC. (r)—C-103

0500-0400
 —receivers

AVCOM OF VIRGINIA INC. (m)—C-64
 BROADCAST MICROWAVE SERVICES INC. (m)—C-65
 CATEL TELECOMMUNICATIONS (m)—C-67
 CHANNEL MASTER (m)—C-68
 EATON CORP. (m)—C-73
 GLOBAL SYSTEMS CORP. (m)—C-76
 HARRIS FARINON (m & r)—C-77
 HUGHES MICROWAVE COMMUNICATIONS PRODUCTS (m)—C-78
 IKEGAMI ELECTRONICS (U.S.A.) INC. (m)—C-78
 INTERNATIONAL MICROWAVE CORP. (m)—C-79
 LORAL TERRACOM (m)—C-84
 M/A-COM MAC INC. (m)—C-84
 MICROWAVE RADIO CORP. (m)—C-86
 NURAD INC. (m)—C-88
 RF TECHNOLOGY INC. (d)—C-93
 ROCKWELL INTERNATIONAL CORP. (m)—C-93
 TEXSCAN CORP. (m)—C-99
 T.F.T. INC. (m)—C-99
 TOWNSEND BROADCAST SYSTEMS INC. (d)—C-100
 VARIAN TVT (d)—C-101

0500-0420
 —towers

ANDREW CORP. (m)—C-62
 ANDREWS TOWER INC. (m & d & r)—C-62
 B & B TOWERS (m)—C-64
 CENTRAL TOWER INC. (m)—C-68
 COMWEST (d)—C-70
 THE COSTELOW CO. INC. (m & r)—C-70
 FORT WORTH TOWER CO. INC. (m)—C-75
 L & R COMMUNICATIONS LTD. (m & r)—C-82
 MICROFLECT CO. INC. (r)—C-86
 FRED A. NUDD CORP. (m & d & r)—C-88
 ROHN (m)—C-93
 STAINLESS INC. (d)—C-96

STEVENS TOWER CO. INC. (m & d & r)—C-96
 TRI-EX TOWER CORP. (m)—C-100
 VALMONT INDUSTRIES INC. (m)—C-101
 WALTON TOWERS INC. (d & r)—C-103

0500-0440
 —transceivers

HARRIS FARINON (m & r)—C-77
 INTERNATIONAL MICROWAVE CORP. (m)—C-79
 RF TECHNOLOGY INC. (m)—C-93
 ROCKWELL INTERNATIONAL CORP. (m)—C-93

0500-0460
 —transmitters

BROADCAST MICROWAVE SERVICES INC. (m)—C-65
 CATEL TELECOMMUNICATIONS (m)—C-67
 CHANNEL MASTER (m)—C-68
 COMWAVE (m & d & r)—C-70
 GLOBAL SYSTEMS CORP. (m)—C-76
 HARRIS FARINON (m & r)—C-77
 HUGHES MICROWAVE COMMUNICATIONS PRODUCTS (m)—C-78
 IKEGAMI ELECTRONICS (U.S.A.) INC. (m)—C-78
 INTERNATIONAL MICROWAVE CORP. (m)—C-79
 ITS CORP. (m)—C-80
 LORAL TERRACOM (m)—C-84
 M/A-COM MAC INC. (m)—C-84
 MARTI ELECTRONICS INC. (m)—C-85
 MICROWAVE RADIO CORP. (m)—C-86
 NURAD INC. (m)—C-88
 RF TECHNOLOGY INC. (m)—C-93
 ROCKWELL INTERNATIONAL CORP. (m)—C-93
 T.F.T. INC. (m)—C-99
 TOWNSEND BROADCAST SYSTEMS INC. (d)—C-100
 TRW RF DEVICES DIVISION (m)—C-100
 VARIAN TVT (d)—C-101

0500-0480
Microwave Subcarrier Equipment
 BROADCAST MICROWAVE SERVICES INC.

(m)—C-65
 COMWAVE (m & d & r)—C-70
 FAIRCHILD DATA CORP. (m)—C-74
 FM SYSTEMS INC. (m & d)—C-75
 GLOBAL SYSTEMS CORP. (m)—C-76
 GRAHAM-PATTEN SYSTEMS INC. (m & d)—C-77
 HARRIS CORP. (BROADCAST DIVISION) (m)—C-77
 HARRIS FARINON (m & r)—C-77
 INTERNATIONAL MICROWAVE CORP. (m)—C-79
 M/A-COM MAC INC. (m)—C-84
 MICRO-NOW INSTRUMENT CO. INC. (m)—C-86
 MICROWAVE RADIO CORP. (m)—C-86
 NURAD INC. (m)—C-88
 TEPCO CORP. (m)—C-99
 T.F.T. INC. (m)—C-99
 TOWNSEND BROADCAST SYSTEMS INC. (d)—C-100
 WEGENER COMMUNICATIONS INC. (m)—C-103

0500-0490
Microwave Test Equipment (See TEST & MEASUREMENT EQUIPMENT)

0500-0520
Power Meters

BIRD ELECTRONIC CORP. (m & d)—C-65
 BRADPTS (r)—C-65
 COAXIAL DYNAMICS INC. (m)—C-69
 HEWLETT-PACKARD CO. (m)—C-78
 NARDA MICROWAVE CORP. (m)—C-87
 ROHDE & SCHWARZ INC. (m)—C-93
 SEL-TRONICS INC. (d)—C-94
 TECHNI-TOOL INC. (d)—C-97
 WAVETEK RF PRODUCTS INC. (m)—C-103

0500-0540
Sweep Systems
 BRADPTS (d & r)—C-65
 NARDA MICROWAVE CORP. (m)—C-87
 NCS INDUSTRIES (d & r)—C-88
 SEL-TRONICS INC. (d)—C-94
 WAVETEK RF PRODUCTS INC. (m)—C-103

0600-SERVICES

0600-0020

Accounting

ALLIED CAPITAL CORP. (s)—C-49
CABLEDATA (d)—C-66
CABLE MANAGEMENT SERVICES (s)—C-39
CABLETEK (s)—C-66, C-39
HOLLYWOOD VAULTS INC. (s)—C-15
JEFFERSON-PILOT DATA SERVICES INC. (s)—C-43
PARALLEX (s)—C-45
SAVTAX CO. (s)—C-46
T-C SPECIALTIES CO. INC. (s)—C-46
TRIO VISUAL EFFECTS (s)—C-30
VIDEO COMMUNICATIONS INC. (s)—C-47

0600-0040

Advertising

AILES COMMUNICATIONS INC. (s)—C-1
ALEXANDER & ASSOCIATES (s)—C-37, C-49
ALLIED CAPITAL CORP. (s)—C-49
ASN TELEVISION NETWORK (s)—C-2
AUDIENCE RESEARCH & DEVELOPMENT (s)—C-37
BONNEVILLE MEDIA COMMUNICATIONS (s)—C-4
THE HERBERT BOYER CO. (s)—C-38
CABLEDATA (d)—C-66
THE CABLE GUIDE (s)—C-38
CABLE MARKETING SERVICES INC. (s)—C-39
CATV SUBSCRIBER SERVICES INC. (s)—C-39
CATZEL, THOMAS & ASSOCIATES (s)—C-6
CAV COMMUNICATIONS CORP. (s)—C-39
CB COMMUNICATION INC. (s)—C-39
COMMUNICATIONS FINANCE INC. (s)—C-51
COMMUNICATIONS RESOURCES L.P. (s)—C-7
CTV TELEVISION NETWORK (s)—C-8
DESTINATION TELEVISION (s)—C-9
DIRECT VIDEO MARKETING INC. (s)—C-40
ELECTRONIC PUBLISHERS INC. (s)—C-74
EUE/SCREEN GEMS (s)—C-10
EYE CONTACT INC. (s)—C-10
FILMACK STUDIOS (s)—C-11
FISHING THE WEST (s)—C-11
FRANK GARI PRODUCTIONS INC. (s)—C-12
JAMES R. GEORGE INC. (s)—C-53
GOODWAY MARKETING INC. (s)—C-41
GROUP W PRODUCTIONS (s)—C-14
HARMONY GOLD USA INC. (s)—C-14
JAMES C. HIRSCH COMMUNICATIONS SERVICES (s)—C-42
HOLLYWOOD NEWSREEL SYNDICATE INC. (s)—C-15
JOHN ILTIS ASSOCIATES (s)—C-42
IMAGICOM PRODUCTIONS INC. (s)—C-15
THE INDEPENDENT GROUP OF COS. INC. (s)—C-42
INFO/SOFT (s)—C-79
INTERNATIONAL BROADCAST SYSTEMS INC. (s)—C-42
INTERNATIONAL BROADCAST SYSTEMS LTD. (s)—C-15
JEFFERSON-PILOT DATA SERVICES INC. (s)—C-43
JIM JOHNSON & ASSOCIATES INC. (s)—C-43
ROBERT KEITH & CO. (s)—C-43
ROBERT KEITH & CO. INC. (s)—C-81
KINETIC DESIGN SYSTEMS LTD. (s)—C-17
KLEIN & (s)—C-43, C-17
LBS COMMUNICATIONS INC. (s)—C-17
LIGHTSCAPE PRODUCTIONS INC. (s)—C-18
LOOK & CO. (s)—C-18
MORRIS VIDEO (s)—C-21

JACK MYERS COMMUNICATIONS INC. (s)—C-44
NATIONAL COLLEGE TELEVISION (s)—C-21
NETWORK MUSIC INC. (s)—C-22
OGLETREE PRODUCTIONS (s)—C-23
PROSERV TELEVISION (s)—C-45
QUANTUM MARKETING INTERNATIONAL INC. (s)—C-25
THE RESEARCH GROUP (s)—C-45
RICHSER PRODUCTIONS LTD. (s)—C-26
GEORGE T. RODMAN INC. (s)—C-45
RICHARD H. ROFFMAN ASSOCIATES (s)—C-26
GLENN ROLAND FILMS (s)—C-26
SAGE ENTERTAINMENT ENTERPRISES CORP. (s)—C-26
RICK SPALLA VIDEO PRODUCTIONS (s)—C-28
RICHARD STEIN & ASSOCIATES (s)—C-46
STERLING PRODUCTIONS LTD. (s)—C-28
SUN TELEVISION (s)—C-28
TAILFORD ASSOCIATES CABLE GROUP (s)—C-46
TELEVISION SYNDICATIONS (s)—C-30
TRACO ADVERTISING INC. (s)—C-30
TRIO VISUAL EFFECTS (s)—C-30
TROMA INC. (s)—C-30
TV DECISIONS (s)—C-101
VIDEO PROBE INDEX INC. (s)—C-47
WHITMAN-OLSON (s)—C-48
WLM CONSULTANTS (s)—C-58
Y & R PROGRAM SERVICES (s)—C-36

0600-0050

—cable advertising representatives

CABLEMEDIA ADVERTISING INC. (s)—C-39
JAMES R. GEORGE INC. (s)—C-53
JACK MYERS COMMUNICATIONS INC. (s)—C-44
SUN TELEVISION (s)—C-28

0600-0060

—cable interconnects

ALEXANDER & ASSOCIATES (s)—C-37, C-49
CABLEMEDIA ADVERTISING INC. (s)—C-39

0600-0080

Applications Preparation

ANIXTER CANADA INC. (s)—C-62
BROADCAST ENGINEERING INC. (s)—C-38
CABLE COMMUNICATIONS CONSULTANTS INC. (s)—C-38
CABLE MANAGEMENT SERVICES (s)—C-39
WILLIAM B. CARR & ASSOCIATES INC. (s)—C-39
CHANNEL MASTER (s)—C-68
COMMUNICATIONS ENGINEERING (s)—C-39
COMSEARCH (s)—C-40
COOPER-RUTTER ASSOCIATES INC. (s)—C-40
DECIBEL PRODUCTS INC. (s)—C-71
THE DEER RIVER GROUP (s)—C-40
EDM & ASSOCIATES INC. (s)—C-41
PAUL DEAN FORD, BROADCAST ENGINEERING CONSULT (s)—C-41
FREDERICK G. GRIFFIN, P.C., CONSULTING ENGINEER (s)—C-42
HAMILTON COMMUNICATIONS CONSULTANTS INC. (s)—C-42
INTERNATIONAL MICROWAVE CORP. (s)—C-79
KINETIC DESIGN SYSTEMS LTD. (s)—C-17
KOMPAS/BIEL & ASSOCIATES INC. (s)—C-43
LECHMAN & JOHNSON INC. (s)—C-43

MINCEY PRODUCTIONS INC. (s)—C-20
LAWRENCE L. MORTON ASSOCIATES (s)—C-44
O. D. PAGE, PROFESSIONAL ENGINEERS & CONSULTANTS (s)—C-44
PHASE ONE COMMUNICATIONS INC. (s)—C-45
SECAGRAPHS INC. (s)—C-46
BILL SIMS PARTNERS (s)—C-46
TANNEBRINGROSE ASSOC. INC. (s)—C-29
TELE-ENGINEERING CORP. (s)—C-47
TEPCO CORP. (s)—C-99
TRANSCOMM INC. (s)—C-47
WALTER S. WYDRO CONSULTANTS (s)—C-48

0600-0100

Appraisals

ALEXANDER & ASSOCIATES (s)—C-37, C-49
HENRY ANSBACHER INC. (s)—C-49
BECKERMAN ASSOCIATES INC. (s)—C-50
BILL-DAVID ASSOCIATES INC. (s)—C-38, C-50
BLAIR MEDIA INC. (s)—C-38
BORTZ & COMPANY INC. (s)—C-38
FRANK BOYLE & CO. (s)—C-50
BROADCAST INVESTMENT ANALYSTS INC./FRAZIER, GROSS & KADLEC (s)—C-38
BROAD STREET VENTURES (s)—C-38, C-50
STUART N. BROTMAN (s)—C-38
CABLE COMMUNICATIONS CONSULTANTS INC. (s)—C-38
CABLE INVESTMENTS INC. (s)—C-50
CABLE MANAGEMENT SERVICES (s)—C-39
CABLE MARKETING SERVICES INC. (s)—C-39
CABLE MEDIA ASSOCIATES (s)—C-50
WILLIAM B. CARR & ASSOCIATES INC. (s)—C-39
ROBERT A. CHAISSON INC. (s)—C-50
CHAPMAN ASSOCIATES (s)—C-50
CLS2 (s)—C-39
COAXIAL CAPITAL ASSOCIATES INC. (s)—C-51
COMMUNICATIONS CAPITAL CORP. (s)—C-51
COMMUNICATIONS CAPITAL GROUP INC. (s)—C-51
COMMUNICATIONS EQUITY ASSOCIATES INC. (s)—C-39, C-51
COMMUNICATIONS FINANCE INC. (s)—C-51
COMMUNICATIONS FINANCIAL SERVICES INC. (s)—C-52
CONLEY & ASSOCIATES (s)—C-52, C-40
COOPER-RUTTER ASSOCIATES INC. (s)—C-40
DECIBEL PRODUCTS INC. (s)—C-71
THE DEER RIVER GROUP (s)—C-52, C-40
DeHART BROADCAST BROKERS (s)—C-52
LINCOLN DELLAR & CO. (s)—C-52
DES ASSOCIATES (s)—C-52, C-40
E & M CABLE ASSOCIATES INC. (s)—C-41
EDEN BROADCAST SERVICES INC. (s)—C-52
EDM & ASSOCIATES INC. (s)—C-41
WILLIAM A. EXLINE INC. (s)—C-52
NORMAN FISCHER & ASSOCIATES INC. (s)—C-41, C-53
LIONEL L. FRAY & ASSOCIATES INC. (s)—C-41
FRAZIER, GROSS & KADLEC (s)—C-41
CLIFTON GARDINER & ASSOCIATES INC. (s)—C-53
CHARLES GREENE ASSOCIATES (s)—C-53
HANSON & ASSOCIATES (s)—C-54
HARMON CABLE COMMUNICATIONS (s)—C-54
HARRISON, BOND & PECARO (s)—C-54
HARRISON, BOND & PECARO (s)—C-42
DAN HAYSLETT & ASSOCIATES INC. (s)—C-54
THE TED HEPBURN CO. (s)—C-54
THE HOARTY CORP. (s)—C-54, C-42
HOFFMAN-SCHUTZ MEDIA CAPITAL INC. (s)—C-54
HOGAN-FELDMANN INC. (s)—C-54
THE HOLT CORP. (s)—C-54
JAMAR-RICE CO. (s)—C-54
THE JONES GROUP LTD. (s)—C-54
KAGAN MEDIA APPRAISALS (s)—C-54
PAUL KAGAN ASSOCIATES INC. (s)—C-43
BOB KIMEL'S NEW ENGLAND MEDIA INC. (s)—C-55
KOMPAS/BIEL & ASSOCIATES INC. (s)—C-43
KOZACKO-HORTON CO. (s)—C-55
H. B. La RUE, MEDIA BROKERS (s)—C-55
THE MAHLMAN CO. (s)—C-55
MALARKEY-TAYLOR ASSOCIATES INC. (s)—C-43
THE JACK MALONEY CO. (s)—C-55
R. A. MARSHALL & CO. (s)—C-55
MAZE BROADCAST INC. (s)—C-85
R. E. MEADOR & ASSOCIATES (s)—C-55
MEDIA TECHNOLOGY ASSOCIATES LTD. (s)—C-44
MERION ASSOCIATES (s)—C-56, C-44
MERLIN ENGINEERING WORKS (s)—C-85
MITCHELL & ASSOCIATES INC. (s)—C-56
O. D. PAGE, PROFESSIONAL ENGINEERS & CONSULTANTS (s)—C-44
DONALD A. PERRY & ASSOCIATES INC. (s)—C-45
CECIL L. RICHARDS INC., MEDIA BROKERS (s)—C-56
RITZEL COMMUNICATIONS INC. (s)—C-56
ROSNER TELEVISION SYSTEMS INC. (s)—C-45
SANDLER CAPITAL MANAGEMENT (s)—C-57
SAVTAX CO. (s)—C-46
SECAGRAPHS INC. (s)—C-46
BARRY SHERMAN & ASSOCIATES INC. (s)—C-57
GOROON SHERMAN & ASSOCIATES INC. (s)—C-57
BURT SHERWOOD INC. (s)—C-57
TELCOM APPRAISAL (s)—C-46
TELEVISION CABLE COMMUNICATIONS (s)—C-57, C-47
H. ERWIN THOMPSON ASSOCIATES INC. (s)—C-57
PAT THOMPSON CO. (s)—C-57
THE THORBURN CO. (s)—C-57
EDWIN TORNBURG & CO. INC. (s)—C-47, C-57
VALUATION RESEARCH CORP. (s)—C-58
VONDELL & CO. (s)—C-58
WALKER MEDIA INC. (s)—C-58
WALLER CAPITAL CORP. (s)—C-58
J. N. WELLS & COMPANY INC. (s)—C-58
WESTERN TELE-COMMUNICATIONS INC. (s)—C-103
WLM CONSULTANTS (s)—C-58
WALTER S. WYDRO CONSULTANTS (s)—C-48, C-58

0600-0120

Architectural/Acoustic Design & Construction

ACOUSTIC SYSTEMS (s)—C-59
THE AUSTIN CO. (s)—C-37

BOWERS DESIGN ASSOCIATES (s)—C-38
 CATALYST PRODUCTION SERVICES (s)—C-6
 CORNWALL ASSOCIATES INC. (s)—C-40
 DESISTI LIGHTING/DESMAR CORP. (s)—C-71
 GROUP 3 DEVELOPMENT (s)—C-42
 HAMILTON COMMUNICATIONS CONSULTANTS INC. (s)—C-42
 RPG DIFFUSOR SYSTEMS (s)—C-93
 VICKERMAN-ZACHARY-MILLER (s)—C-47

0600-0130**Artists Representative**

BROADCAST PERSONNEL INC. (s)—C-38
 JAMES R. GEORGE INC. (s)—C-53
 INTERMEDIA ARTS MINNESOTA (s)—C-42, C-15
 INTERNATIONAL CREATIVE MANAGEMENT INC. (s)—C-43
 NAVY OFFICE OF INFORMATION (OI-03) (s)—C-22
 PRODUCER SERVICES GROUP INC. (s)—C-24
 RICHARD H. ROFFMAN ASSOCIATES (s)—C-26
 JOSEPH SIEGMAN INC. (s)—C-27
 CARTER WRIGHT ENTERPRISES (s)—C-36

0600-0140**Ascertainment**

ATI VIDEO ENTERPRISES INC. (s)—C-3
 STUART N. BROTMAN (s)—C-38
 CONLEY & ASSOCIATES (s)—C-52, C-40
 COOPER-RUTTER ASSOCIATES INC. (s)—C-40
 JIM JOHNSON & ASSOCIATES INC. (s)—C-43
 THOMAS KARWIN & ASSOCIATES (s)—C-43
 KOMPAS/BIEL & ASSOCIATES INC. (s)—C-43
 FRANK N. MAGID ASSOCIATES (s)—C-43
 MEDIALINK (s)—C-19
 MERION ASSOCIATES (s)—C-56, C-44
 O. D. PAGE, PROFESSIONAL ENGINEERS & CONSULTANTS (s)—C-44
 ROCK SOLID PRODUCTIONS (s)—C-26
 BILL SIMS PARTNERS (s)—C-46
 CLAIRE STERN ASSOCIATES INC. (s)—C-46
 PARRY D. TEASDALE, STATION DEVELOPMENT CONSULTANT (s)—C-46
 TRANSCOMM INC. (s)—C-47
 VIDEO PROBE INDEX INC. (s)—C-47

0600-0160**Attorneys**

RICHARD H. ROFFMAN ASSOCIATES (s)—C-26
 TRANSCOMM INC. (s)—C-47
 TROMA INC. (s)—C-30

0600-0180**Audience Measurement**

AGB/INFORMATION & ANALYSIS INC. (s)—C-37
 AUDIENCE RESEARCH & DEVELOPMENT (s)—C-37
 CB COMMUNICATION INC. (s)—C-39
 CMI RESEARCH INC. (s)—C-39
 CTV TELEVISION NETWORK (s)—C-8
 DONNELLEY MARKETING INFORMATION SERVICES (s)—C-41
 ELRA GROUP RESEARCH (s)—C-41
 NORMAN HECHT RESEARCH (s)—C-42
 INTERACTIVE MARKET SYSTEMS INC. (s)—C-42
 KOMPAS/BIEL & ASSOCIATES INC. (s)—C-43
 FRANK N. MAGID ASSOCIATES (s)—C-43
 McHUGH & HOFFMAN INC. (s)—C-44
 MEDIALINK (s)—C-19
 TAPSCAN INC., TVSCAN DIV. (s)—C-97

VIDEO PROBE INDEX INC. (s)—C-47
 WLM CONSULTANTS (s)—C-58

0600-0190**Audience Research**

STUART N. BROTMAN (s)—C-38
 CMI RESEARCH INC. (s)—C-39
 NORMAN HECHT RESEARCH (s)—C-42
 INTERNATIONAL BROADCAST SYSTEMS INC. (s)—C-42
 INTERNATIONAL BROADCAST SYSTEMS LTD. (s)—C-15
 TAPSCAN INC., TVSCAN DIV. (s)—C-97
 VIDEO PROBE INDEX INC. (s)—C-47
 WILKIN BROADCAST CONSULTANTS INC. (s)—C-48
 WLM CONSULTANTS (s)—C-58

0600-0200**Audio Tape Editing**

ABN/FOCAL POINT TV NEWS NETWORK (s)—C-1
 AMERICAN MOTION PICTURES (s)—C-2, C-37
 ASN TELEVISION NETWORK (s)—C-2
 AUDIO-TV FEATURES INC. (s)—C-3
 BERNARD ASSOCIATES (s)—C-38
 BONNEVILLE MEDIA COMMUNICATIONS (s)—C-4
 CATZEL, THOMAS & ASSOCIATES (s)—C-6
 CINECRAFT INC. (s)—C-6
 COMMUNICATIONS INC. (s)—C-7
 COMPRO PRODUCTIONS (s)—C-7
 CONTINENTAL FILM PRODUCTIONS CORP. (s)—C-8
 WILLIAM L. COOPER PRODUCTIONS INC. (s)—C-8
 CTV TELEVISION NETWORK (s)—C-8
 BERT ELLIOTT SOUND INC. (s)—C-10
 FRANK GARI PRODUCTIONS INC. (s)—C-12
 HOLLYWOOD NEWSREEL SYNDICATE INC. (s)—C-15
 INTERMEDIA ARTS MINNESOTA (s)—C-15
 INTERSOUND (s)—C-16
 KAMEN AUDIO PRODUCTIONS INC. (s)—C-17
 KINETIC DESIGN SYSTEMS LTD. (s)—C-17
 KLUGE COMMUNICATIONS INC. (s)—C-17
 LASER EDIT INC. (s)—C-17
 LIGHTSCAPE PRODUCTIONS INC. (s)—C-18
 MAJOR LEAGUE BASEBALL PRODUCTIONS (s)—C-18
 THE MEDIA EXCHANGE INC. (s)—C-19
 METROWEST COMMUNICATIONS GROUP INC. (s)—C-20
 MILNER-FENWICK INC. (s)—C-20
 MINCEY PRODUCTIONS INC. (s)—C-20
 MORRIS VIDEO (s)—C-21
 MTL SYSTEMS INC. (s)—C-87
 MUSIFEX INC. (s)—C-21
 NFL FILMS INC. (s)—C-22
 PILOT PRODUCTIONS INC. (s)—C-24
 62nd STREET PRODUCTIONS (s)—C-27
 SKAGGS TELECOMMUNICATIONS SERVICE (s)—C-27
 SOUTHWEST FILM LABORATORY INC. (s)—C-28
 STEENBECK INC. (s)—C-96
 HACK SWAIN PRODUCTIONS INC. (s)—C-28
 TAPE-FILM INDUSTRIES (s)—C-29
 TECHNISONIC STUDIOS INC. (s)—C-29
 TELEVISION SYNDICATIONS (s)—C-30
 TPC COMMUNICATIONS (s)—C-30
 TRANS-AMERICAN VIDEO INC. (s)—C-30
 VALENTINO MUSIC LIBRARY (s)—C-32
 VSI/GLOBAL VIDEO INC. (s)—C-33
 WLM CONSULTANTS (s)—C-58
 SID WOLOSHIN INC. (s)—C-34

0600-0220**Audio Post-Production**

ABN/FOCAL POINT TV NEWS NETWORK (s)—C-1

NOW AVAILABLE!**Data on Video Equipment in use at TV Stations
Down to Model Number Level!**

Call Broadcast Equipment Survey • Warren Publishing, Inc. • 202-872-9200

ALLEN, JOHN E. INC. (s)—C-2
 AMERICAN MOTION PICTURES (s)—C-2, C-37
 ASN TELEVISION NETWORK (s)—C-2
 BONNEVILLE MEDIA COMMUNICATIONS (s)—C-4
 CAPITOL VIDEO COMMUNICATIONS INC. (s)—C-5
 CATALYST PRODUCTION SERVICES (s)—C-6
 CATZEL, THOMAS & ASSOCIATES (s)—C-6
 CIANI/MUSICA INC. (s)—C-6
 CINECRAFT INC. (s)—C-6
 COMMUNICATIONS INC. (s)—C-7
 COMPRO PRODUCTIONS (s)—C-7
 CONTINENTAL FILM PRODUCTIONS CORP. (s)—C-8
 WILLIAM L. COOPER PRODUCTIONS INC. (s)—C-8
 THOMAS CRAVEN FILM CORP. (s)—C-8
 EDITEL-CHICAGO (s)—C-10
 BERT ELLIOTT SOUND INC. (s)—C-10
 FILMS FOR EDUCATORS/FILMS FOR TELEVISION (s)—C-11
 HOLLYWOOD NEWSREEL SYNDICATE INC. (s)—C-15
 HOLLYWOOD VAULTS INC. (s)—C-15
 THE INDEPENDENT GROUP OF COS. INC. (s)—C-42
 INTERMEDIA ARTS MINNESOTA (s)—C-15
 INTERSOUND (s)—C-16
 JMP VIDEOCONFERENCE GROUP (s)—C-16
 KAMEN AUDIO PRODUCTIONS INC. (s)—C-17
 KINETIC DESIGN SYSTEMS LTD. (s)—C-17
 KLUGE COMMUNICATIONS INC. (s)—C-17
 LASER EDIT INC. (s)—C-17
 LIGHTSCAPE PRODUCTIONS INC. (s)—C-18
 MEDIA TECHNOLOGY ASSOCIATES LTD. (s)—C-44
 METROWEST COMMUNICATIONS GROUP (s)—C-20, C-44
 MILNER-FENWICK INC. (s)—C-20
 MINCEY PRODUCTIONS INC. (s)—C-20
 MORRIS VIDEO (s)—C-21
 MTL SYSTEMS INC. (s)—C-87
 MUSIFEX INC. (s)—C-21
 NETWORK MUSIC INC. (s)—C-22
 NFL FILMS INC. (s)—C-22
 ROCK SOLID PRODUCTIONS (s)—C-26
 GLENN ROLAND FILMS (s)—C-26
 62nd STREET PRODUCTIONS (s)—C-27
 SKAGGS TELECOMMUNICATIONS SERVICE (s)—C-27
 SOUTHWEST FILM LABORATORY INC. (s)—C-28
 TAPE-FILM INDUSTRIES (s)—C-29
 TECHNISONIC STUDIOS INC. (s)—C-29
 TELEVISION SYNDICATIONS (s)—C-30
 TPC COMMUNICATIONS (s)—C-30
 TRANS-AMERICAN VIDEO INC. (s)—C-30
 VALENTINO MUSIC LIBRARY (s)—C-32
 VSI/GLOBAL VIDEO INC. (s)—C-33
 WARNER/LEVINSON CORP. (s)—C-34
 WLM CONSULTANTS (s)—C-58
 W.R.S. MOTION PICTURE & VIDEO LABS (s)—C-36

0600-0240**Auditing**

ALLIED CAPITAL CORP. (s)—C-49
 CABLE ENGINEERING INC. (s)—C-38
 CABLE MARKETING SERVICES INC. (s)—C-39
 CATV AMIC CO. (s)—C-39
 E & M CABLE ASSOCIATES INC. (s)—C-41

SAVTAX CO. (s)—C-46
 SEMO COMMUNICATIONS CORP. (s)—C-46
 TELECRAFTER SERVICES CORP. (s)—C-46
 WALTER S. WYDRO CONSULTANTS (s)—C-58

0600-0260**Billing**

ALAMAR ELECTRONICS USA INC. (m)—C-60
 BUSINESS SYSTEMS (s)—C-38
 CABLEDATA (d)—C-39, C-66
 CABLETEK (s)—C-66
 CUMMINS-ALLISON CORP. (s)—C-40
 DAN HAYSLETT & ASSOCIATES INC. (s)—C-54
 LBS COMMUNICATIONS INC. (s)—C-17
 MICR DATA SYSTEMS (s)—C-44
 PARALLEX (s)—C-89, C-45
 T-C SPECIALTIES CO. INC. (s)—C-46
 TONER CABLE COMPUTERS INC. (s)—C-47
 VIDEO COMMUNICATIONS INC. (s)—C-47

0600-0280**Brokerage**

ALEXANDER & ASSOCIATES (s)—C-37, C-49
 HENRY ANSBACHER INC. (s)—C-49
 ANTENNA TECHNOLOGY CORP. (s)—C-62
 AVPRO INC. (s)—C-49
 BECKERMAN ASSOCIATES INC. (s)—C-50
 MICHAEL S. BERKOWITZ & ASSOCIATES (s)—C-38
 BILL-DAVID ASSOCIATES INC. (s)—C-38, C-50
 BLACKBURN & CO. INC. (s)—C-50
 BLACKBURN CAPITAL MARKETS GROUP (s)—C-50
 FRANK BOYLE & CO. (s)—C-50
 BRALEY/MORROW INC. (s)—C-50
 ROBERT W. BRECKNER (s)—C-50
 BROADCAST PROPERTIES WEST INC. (s)—C-50
 BRUNING & ASSOCIATES INC. (s)—C-50
 BUSINESS BROKER ASSOCIATES (s)—C-50
 CABLE INVESTMENTS INC. (s)—C-50
 CABLE MEDIA ASSOCIATES (s)—C-50
 ROBERT A. CHAISSON INC. (s)—C-50
 CHAPMAN ASSOCIATES (s)—C-50
 CHARTERHOUSE MEDIA GROUP (s)—C-50
 DONALD K. CLARK INC. (s)—C-51
 COAXIAL CAPITAL ASSOCIATES INC. (s)—C-51
 COMMUNICATION RESOURCES/MEDIA BROKERS (s)—C-51, C-39
 COMMUNICATIONS BROKERS INC. (s)—C-51
 COMMUNICATIONS CAPITAL CORP. (s)—C-51
 COMMUNICATIONS EQUITY ASSOCIATES INC. (s)—C-51, C-39
 COMMUNICATIONS FINANCIAL SERVICES INC. (s)—C-52
 R. C. CRISLER & CO. INC. (s)—C-52
 THE DEER RIVER GROUP (s)—C-52, C-40
 DeHART BROADCAST BROKERS (s)—C-52
 LINCOLN DELLAR & CO. (s)—C-52
 EDEN BROADCAST SERVICES INC. (s)—C-52
 WILLIAM A. EXLINE INC. (s)—C-52
 FIRST BANK OF MINNEAPOLIS (s)—C-52
 NORMAN FISCHER & ASSOCIATES INC. (s)—C-53, C-41
 MILTON O. FORD & ASSOCIATES INC. (s)—C-53

SERVICES—0600

RICHARD A. FOREMAN ASSOCIATES INC. (s)—C-53
GAMMON MEDIA BROKERS INC. (s)—C-53
CLIFTON GARDINER & ASSOCIATES INC. (s)—C-53
JAMES R. GEORGE INC. (s)—C-53
W. JOHN GRANDY (s)—C-53
CHARLES GREENE ASSOCIATES (s)—C-53
HANSON & ASSOCIATES (s)—C-54
HARDESTY, PUCKETT & CO. (s)—C-54
HARMON CABLE COMMUNICATIONS (s)—C-54
DAN HAYSLETT & ASSOCIATES INC. (s)—C-54
THE TED HEPBURN CO. (s)—C-54
THE HOARTY CORP. (s)—C-54, C-42
HOGAN-FELDMANN INC. (s)—C-54
THE HOLT CORP. (s)—C-54
HUDSON INVESTMENT CORP. (s)—C-54
JAMAR-RICE CO. (s)—C-54
THE JONES GROUP LTD. (s)—C-54
KALIL & CO. INC. (s)—C-54
LESTER KAMIN & COMPANY (s)—C-54
KEPPER, TUPPER & CO. INC. (s)—C-55
BOB KIMEL'S NEW ENGLAND MEDIA INC. (s)—C-55
KOZACKO-HORTON CO. (s)—C-55
H. B. LA RUE, MEDIA BROKERS (s)—C-55
MAURY LONG & ASSOCIATES (s)—C-55
THE MAHLMAN CO. (s)—C-55
THE JACK MALONEY CO. (s)—C-55
R. A. MARSHALL & CO. (s)—C-55
MAZE BROADCAST INC. (d)—C-85
R. E. MEADOR & ASSOCIATES (s)—C-55
MEDIA ACQUISITIONS INC. (s)—C-55
MEDIA SALES INC. (s)—C-55
MEDIALINK (s)—C-19
MERION ASSOCIATES (s)—C-56, C-44
MITCHELL & ASSOCIATES INC. (s)—C-56
MONY FINANCIAL SERVICES (s)—C-56
GEORGE MOORE & ASSOCIATES INC. (s)—C-56
ORNSTEIN COMMUNICATIONS ASSOCIATES INC. (s)—C-56
DONALD A. PERRY & ASSOCIATES INC. (s)—C-45
JOHN L. PIERCE ASSOCIATES INC. (s)—C-56
PYMS CABLE BROKERAGE INC. (s)—C-56
RADIO'S RELIABLE RESOURCES (s)—C-56, C-45
STAN RAYMOND & ASSOCIATES INC. (s)—C-56
PAUL E. REID CO. (s)—C-56
CECIL L. RICHARDS INC., MEDIA BROKERS (s)—C-56
RITZEL COMMUNICATIONS INC. (s)—C-56
RMT ENGINEERING INC. (s)—C-93
ROBERT W. ROUNSAVILLE & ASSOCIATES (s)—C-56
RUNKLE, NILSON & CO. INC. (s)—C-56
SANDLER CAPITAL MANAGEMENT (s)—C-57
BARRY SHERMAN & ASSOCIATES INC. (s)—C-57
GORDON SHERMAN & ASSOCIATES INC. (s)—C-57
BURT SHERWOOD INC. (s)—C-57
HOWARD E. STARK (s)—C-57
JOHN D. STEBBINS CO. (s)—C-57
SYSTEM ASSOCIATES (s)—C-97
PARRY D. TEASDALE, STATION DEVELOPMENT CONSULTANT (s)—C-46
TELEVISION CABLE COMMUNICATIONS (s)—C-57, C-47
THOBEN-VANHUSS & ASSOCIATES INC. (s)—C-57
H. ERWIN THOMPSON ASSOCIATES INC. (s)—C-57
PAT THOMPSON CO. (s)—C-57
THE THORBURN CO. (s)—C-57
EDWIN TORNBURG & CO. INC. (s)—C-47, C-57
VERONIS, SUHLER & ASSOCIATES INC. (s)—C-58
VIDEO MANAGEMENT CONSULTANTS (s)—C-47

VONDELL & CO. (s)—C-58
WALKER MEDIA INC. (s)—C-58
WALLER CAPITAL CORP. (s)—C-58
J. N. WELLS & COMPANY INC. (s)—C-58
WLM CONSULTANTS (s)—C-58
WALTER S. WYDRO CONSULTANTS (s)—C-58

0600-0283

—cable systems

ALEXANDER & ASSOCIATES (s)—C-37, C-49
AVPRO INC. (s)—C-49
BILL-DAVID ASSOCIATES INC. (s)—C-38, C-50
FRANK BOYLE & CO. (s)—C-50
ROBERT W. BRECKNER (s)—C-50
BRUNING & ASSOCIATES INC. (s)—C-50
CABLE MEDIA ASSOCIATES (s)—C-50
R. C. CRISLER & CO. INC. (s)—C-52
FIRST BANK OF MINNEAPOLIS (s)—C-52
CLIFTON GARDINER & ASSOCIATES INC. (s)—C-53
JAMES R. GEORGE INC. (s)—C-53
W. JOHN GRANDY (s)—C-53
LESTER KAMIN & COMPANY (s)—C-54
MEDIA ACQUISITIONS INC. (s)—C-55
MITCHELL & ASSOCIATES INC. (s)—C-56
JOHN L. PIERCE ASSOCIATES INC. (s)—C-56
PYMS CABLE BROKERAGE INC. (s)—C-56
RITZEL COMMUNICATIONS INC. (s)—C-56
ROBERT W. ROUNSAVILLE & ASSOCIATES (s)—C-56
SANDLER CAPITAL MANAGEMENT (s)—C-57
GORDON SHERMAN & ASSOCIATES INC. (s)—C-57
THOBEN-VANHUSS & ASSOCIATES INC. (s)—C-57
H. ERWIN THOMPSON ASSOCIATES INC. (s)—C-57
PAT THOMPSON CO. (s)—C-57

0600-0286

—media

AVPRO INC. (s)—C-49
BECKERMAN ASSOCIATES INC. (s)—C-50
BILL-DAVID ASSOCIATES INC. (s)—C-38, C-50
CABLE MEDIA ASSOCIATES (s)—C-50
CHAPMAN ASSOCIATES (s)—C-50
R. C. CRISLER & CO. INC. (s)—C-52
FIRST BANK OF MINNEAPOLIS (s)—C-52
CLIFTON GARDINER & ASSOCIATES INC. (s)—C-53
DAN HAYSLETT & ASSOCIATES INC. (s)—C-54
LESTER KAMIN & COMPANY (s)—C-54
MITCHELL & ASSOCIATES INC. (s)—C-56
JOHN L. PIERCE ASSOCIATES INC. (s)—C-56
SANDLER CAPITAL MANAGEMENT (s)—C-57

0600-0289

—newspaper

BECKERMAN ASSOCIATES INC. (s)—C-50
BILL-DAVID ASSOCIATES INC. (s)—C-38, C-50
R. C. CRISLER & CO. INC. (s)—C-52
FIRST BANK OF MINNEAPOLIS (s)—C-52
CLIFTON GARDINER & ASSOCIATES INC. (s)—C-53
SANDLER CAPITAL MANAGEMENT (s)—C-57
H. ERWIN THOMPSON ASSOCIATES INC. (s)—C-57
PAT THOMPSON CO. (s)—C-57

0600-0292

—radio

AVPRO INC. (s)—C-49
BECKERMAN ASSOCIATES INC. (s)—C-50

BILL-DAVID ASSOCIATES INC. (s)—C-38, C-50
FRANK BOYLE & CO. (s)—C-50
ROBERT W. BRECKNER (s)—C-50
BRITISH INFORMATION SERVICES (s)—C-4
BRUNING & ASSOCIATES INC. (s)—C-50
CABLE MEDIA ASSOCIATES (s)—C-50
CHAPMAN ASSOCIATES (s)—C-50
R. C. CRISLER & CO. INC. (s)—C-52
FIRST BANK OF MINNEAPOLIS (s)—C-52
CLIFTON GARDINER & ASSOCIATES INC. (s)—C-53
W. JOHN GRANDY (s)—C-53
LESTER KAMIN & COMPANY (s)—C-54
R. A. MARSHALL & CO. (s)—C-55
MEDIA ACQUISITIONS INC. (s)—C-55
MITCHELL & ASSOCIATES INC. (s)—C-56
JOHN L. PIERCE ASSOCIATES INC. (s)—C-56
PYMS CABLE BROKERAGE INC. (s)—C-56
ROBERT W. ROUNSAVILLE & ASSOCIATES (s)—C-56
SANDLER CAPITAL MANAGEMENT (s)—C-57
GORDON SHERMAN & ASSOCIATES INC. (s)—C-57
JOE SULLIVAN & ASSOCIATES INC. (s)—C-46
THOBEN-VANHUSS & ASSOCIATES INC. (s)—C-57
H. ERWIN THOMPSON ASSOCIATES INC. (s)—C-57
PAT THOMPSON CO. (s)—C-57

0600-0295

—television

AVPRO INC. (s)—C-49
BECKERMAN ASSOCIATES INC. (s)—C-50
BILL-DAVID ASSOCIATES INC. (s)—C-38, C-50
FRANK BOYLE & CO. (s)—C-50
ROBERT W. BRECKNER (s)—C-50
BRITISH INFORMATION SERVICES (s)—C-4
BRUNING & ASSOCIATES INC. (s)—C-50
CHAPMAN ASSOCIATES (s)—C-50
R. C. CRISLER & CO. INC. (s)—C-52
FIRST BANK OF MINNEAPOLIS (s)—C-52
CLIFTON GARDINER & ASSOCIATES INC. (s)—C-53
W. JOHN GRANDY (s)—C-53
LESTER KAMIN & COMPANY (s)—C-54
LASER EDIT INC. (s)—C-17
R. A. MARSHALL & CO. (s)—C-55
MEDIA ACQUISITIONS INC. (s)—C-55
MITCHELL & ASSOCIATES INC. (s)—C-56
JOHN L. PIERCE ASSOCIATES INC. (s)—C-56
ROBERT W. ROUNSAVILLE & ASSOCIATES (s)—C-56
SANDLER CAPITAL MANAGEMENT (s)—C-57
GORDON SHERMAN & ASSOCIATES INC. (s)—C-57
JOE SULLIVAN & ASSOCIATES INC. (s)—C-46
SYSTEM ASSOCIATES (s)—C-97
THOBEN-VANHUSS & ASSOCIATES INC. (s)—C-57
PAT THOMPSON CO. (s)—C-57

0600-0300

Cabling & Wiring

ALEXANDER & ASSOCIATES (s)—C-37, C-49
ALLIED CAPITAL CORP. (s)—C-49
ALPHA WIRE CORP. (s)—C-60
ANIXTER CANADA INC. (s)—C-62
ANIXTER TELE-WIRE (s)—C-62
BERNARD ASSOCIATES (s)—C-38
BIW CABLE SYSTEMS INC. (s)—C-85
CABLE SERVICES CO. INC. (s)—C-66
CAM-LOK INC. (s)—C-67
CONTEL FEDERAL SYSTEMS SECTOR (s)—C-40
CORNWALL ASSOCIATES INC. (s)—C-40
EDM & ASSOCIATES INC. (s)—C-41

GENERAL OPTRONICS CORP. (s)—C-76
HAMILTON COMMUNICATIONS CONSULTANTS INC. (s)—C-42
J. C. HUMKE & ASSOCIATES INC. (s)—C-42
IEC CO. (s)—C-78
IMMAD BROADCAST SERVICES (s)—C-79, C-42
IRWIN/SUPERIOR COMMUNICATIONS CONSTRUCTION INC. (s)—C-80
K-TECH (s)—C-82
MEGA HERTZ COMMUNICATIONS (s)—C-85
O. D. PAGE, PROFESSIONAL ENGINEERS & CONSULTANTS (s)—C-44
TELECRAFTER SERVICES CORP. (s)—C-46
TELE-ENGINEERING CORP. (s)—C-98, C-47
UNION CONNECTOR CO. INC. (s)—C-101
VAUGHN COMMUNICATIONS GROUP (s)—C-101
VEAM (s)—C-102
VIDEO DESIGN PRO (s)—C-102

0600-0340

Calibration

BRADPTS (s)—C-65
COMSONICS INC. (s)—C-40
COMWAVE (s)—C-70
DECIBEL PRODUCTS INC. (s)—C-71
IMMAD BROADCAST SERVICES (s)—C-79
PECA INC. (s)—C-90
STANDARD TAPE LABORATORY INC. (s)—C-96

0600-0360

Computer

ALLIED CAPITAL CORP. (s)—C-49
BROADCAST DATA SERVICES (s)—C-38
BUSINESS SYSTEMS (s)—C-38
CABLEDATA (d)—C-66
CABLE TECHNOLOGIES INTERNATIONAL INC. (s)—C-66
CABLEDATA (s)—C-39
CABLETEK (s)—C-86, C-39
COMPUTER PROMPTING CORP. (s)—C-70
COOPER-RUTTER ASSOCIATES INC. (s)—C-40
DATAWORLD (s)—C-40
EDSTAN STUDIO WEST (s)—C-10
HOLLYWOOD NEWSREEL SYNDICATE INC. (s)—C-15
HOLLYWOOD VAULTS INC. (s)—C-15
IMMAD BROADCAST SERVICES (s)—C-79
INTERMEDIA ARTS MINNESOTA (s)—C-42, C-15
JEFFERSON-PILOT DATA SERVICES INC. (s)—C-43
MEDIA TECHNOLOGY ASSOCIATES LTD. (s)—C-44
NEW ENGLAND DIGITAL (s)—C-88
PARALLEL (s)—C-89, C-45
SAVTAX CO. (s)—C-46
SECAGRAPHS INC. (s)—C-46
TELETECH COMMUNICATIONS (s)—C-47
TONER CABLE COMPUTERS INC. (s)—C-47
TONER CABLE EQUIPMENT INC. (s)—C-100
UNITED PRESS INTERNATIONAL (s)—C-31
VIDEO COMMUNICATIONS INC. (s)—C-47
VIDEO DESIGN PRO (s)—C-102
VIDEOMEDIA (s)—C-102

0600-0380

Computer Software (see also COMPUTER SYSTEMS)

AGENCY FOR INSTRUCTIONAL TECHNOLOGY (s)—C-1
ALAMAR ELECTRONICS USA INC. (m)—C-60
ALIAS RESEARCH INC. (s)—C-60
ALLIED CAPITAL CORP. (s)—C-49
BLAIR MEDIA INC. (s)—C-38
BRADPTS (s)—C-65
BROADCAST DATA SERVICES (s)—C-38
BUSINESS SYSTEMS (s)—C-38
CABLEDATA (d)—C-66

CABLE TECHNOLOGIES INTERNATIONAL INC. (s)—C-66, C-39
 CABLEDATA (s)—C-39
 CABLETEK (s)—C-66, C-39
 STEVE CAMPUS PRODUCTIONS INC. (s)—C-5
 CIPHER DIGITAL INC. (s)—C-69
 COAXIAL ANALYSTS INC. (s)—C-39
 COMMUNICATIONS ENGINEERING (s)—C-39
 COMPREHENSIVE VIDEO SUPPLY CORP. (s)—C-70
 COMPROMPTER INC. (s)—C-70
 COMPUTER PROMPTING CORP. (s)—C-70
 COMSONICS INC. (s)—C-40
 COOLEY ASSOCIATES INC. (s)—C-40
 CUBICOMP CORP. (s)—C-71
 DATA CENTER MANAGEMENT INC. (s)—C-71
 DESIGN AUTOMATION INC. (s)—C-40
 DONNELLEY MARKETING INFORMATION SERVICES (s)—C-41
 DSI COMMUNICATIONS INC. (s)—C-72
 ELECTRONIC PUBLISHERS INC. (s)—C-74
 FIRST DATA RESOURCES INC. (s)—C-41
 GENERIC COMPUTER SYSTEMS (s)—C-41
 THE HOARTY CORP. (s)—C-54, C-42
 HOLLYWOOD VAULTS INC. (s)—C-15
 INTERACTIVE MARKET SYSTEMS INC. (s)—C-42
 INTERSTATE CABLE ENTERPRISES INC. (s)—C-79
 JEFFERSON-PILOT DATA SERVICES INC. (s)—C-43
 LONG SYSTEMS INC. (s)—C-43
MEDIA COMPUTING INC. (s)—C-85
 MEDIA TECHNOLOGY ASSOCIATES LTD. (s)—C-44
 LAWRENCE L. MORTON ASSOCIATES (s)—C-44
 MPB TECHNOLOGIES INC. (s)—C-87, C-44
 MTL SYSTEMS INC. (s)—C-87
 ROBERT R. NATHAN ASSOCIATES INC. (s)—C-44
 NEW ENGLAND DIGITAL (s)—C-88
 PARALLEX (s)—C-89, C-45
 RF TECHNOLOGIES (s)—C-93
 SECAGRAPHS INC. (s)—C-46
 SOLL INC. (s)—C-95
STATUSYSTEM INC. (s)—C-96
 SYSTEMATION Corp. (s)—C-97
TAPSCAN INC., TVSCAN DIV. (s)—C-97
 T-C SPECIALTIES CO. INC. (s)—C-46
TELECOMMUNICATION PRODUCTS CORP. (s)—C-98
 TELE-ENGINEERING CORP. (s)—C-98, C-47
 TELESCRIPT INC. (s)—C-98
 TELETECH COMMUNICATIONS (s)—C-47
TONER CABLE COMPUTERS INC. (s)—C-47
 TONER CABLE EQUIPMENT INC. (s)—C-100
 TV DECISIONS (s)—C-101
 UNITED AD LABEL CO. INC. (s)—C-101
 VIDEO COMMUNICATIONS INC. (s)—C-47
 VIDEO DESIGN PRO (s)—C-102
 VIDEO MEDIA (s)—C-102
 WAVEFRONT TECHNOLOGIES INC. (s)—C-103
 WAVETEK RF PRODUCTS INC. (s)—C-103
 WESTERN INSTRUCTIONAL TELEVISION INC. (s)—C-34

0600-0400**Construction**

ADDERLY INDUSTRIES INC. (s)—C-37
 ALLIED CAPITAL CORP. (s)—C-49
 AM COMMUNICATIONS INC. (s)—C-61
 ANIXTER TELE-WIRE (s)—C-62
 ANTENNA TECHNOLOGY CORP. (s)—C-62
 ARBEN DESIGN (s)—C-63
 THE AUSTIN CO. (s)—C-37
 BERNARD ASSOCIATES (s)—C-38
 BLAIR MEDIA INC. (s)—C-38
 CABLE SERVICES CO. INC. (s)—C-66
 CABLEMASTERS CORP. (s)—C-39
 CABLETEK CENTER PRODUCTS INC. (s)—C-66

CATV AMIC CO. (s)—C-39
 CATV SUBSCRIBER SERVICES INC. (s)—C-39
 CENTRAL TOWER INC. (s)—C-68
 CORNWALL ASSOCIATES INC. (s)—C-40
 EDM & ASSOCIATES INC. (s)—C-41
 FOURSQUARE COMMUNICATIONS INC. (S)—C-41
 GABRIEL ELECTRONICS INC. (s)—C-75
 GROUP 3 DEVELOPMENT (s)—C-42
 IEC CO. (s)—C-78
 IMMAD BROADCAST SERVICES (s)—C-79
 IRWIN/SUPERIOR COMMUNICATIONS CONSTRUCTION INC. (s)—C-80
 McCOOL INC. (s)—C-44
 O. D. PAGE, PROFESSIONAL ENGINEERS & CONSULTANTS (s)—C-44
 ROSNER TELEVISION SYSTEMS INC. (s)—C-45
 SECAGRAPHS INC. (s)—C-46
 STRUCTURAL SYSTEMS TECHNOLOGY INC. (s)—C-46
 TELE-ENGINEERING CORP. (s)—C-98, C-47
 TRIPLE C COMMUNICATIONS (s)—C-100
 VERMEER MANUFACTURING CO. (s)—C-102
 VIDEOPHILE INC. (s)—C-48
 WESTERN TELE-COMMUNICATIONS INC. (s)—C-103

0600-0420**—apartment pre-wiring**

ADDERLY INDUSTRIES INC. (s)—C-37
 CABLEMASTERS CORP. (s)—C-39
 CABLETEK CENTER PRODUCTS INC. (s)—C-66
 CATV AMIC CO. (s)—C-39
 CATV/GROUP I (s)—C-39
 CATV SUBSCRIBER SERVICES INC. (s)—C-39
 EDM & ASSOCIATES INC. (s)—C-41
 EM ELECTRONICS INC. (s)—C-74
 IEC CO. (s)—C-78
 INTERSTATE CABLE ENTERPRISES INC. (s)—C-79
 IRWIN/SUPERIOR COMMUNICATIONS CONSTRUCTION INC. (s)—C-80
 K-TECH (s)—C-82
 CHARLES MICHELSON INC. (d)—C-20
 O. D. PAGE, PROFESSIONAL ENGINEERS & CONSULTANTS (s)—C-44
 TELECRAFTER SERVICES CORP. (s)—C-46
 TRIPLE C COMMUNICATIONS (s)—C-100
 VIDEOPHILE INC. (s)—C-48

0600-0440**—cable installation**

ADDERLY INDUSTRIES INC. (s)—C-37
 AM COMMUNICATIONS INC. (s)—C-61
 BERNARD ASSOCIATES (s)—C-38
 CABLEMASTERS CORP. (s)—C-39
 CABLETEK CENTER PRODUCTS INC. (s)—C-66
 CATV AMIC CO. (s)—C-39
 CATV/GROUP I (s)—C-39
 CATV SUBSCRIBER SERVICES INC. (s)—C-39
 COMTEL VIDEO SERVICES INC. (s)—C-7
 CORNWALL ASSOCIATES INC. (s)—C-40
 EDM & ASSOCIATES INC. (s)—C-41
 EM ELECTRONICS INC. (s)—C-74
 GABRIEL ELECTRONICS INC. (s)—C-75
 IEC CO. (s)—C-78
 INTERSTATE CABLE ENTERPRISES INC. (s)—C-79
 IRWIN/SUPERIOR COMMUNICATIONS CONSTRUCTION INC. (s)—C-80
 LIGHTING ELECTRIC OF PENNSYLVANIA INC. (s)—C-83
 MEDIA SALES INC. (s)—C-55
 O. D. PAGE, PROFESSIONAL ENGINEERS & CONSULTANTS (s)—C-44
 RICSHER PRODUCTIONS LTD. (s)—C-26
 TELECRAFTER SERVICES CORP. (s)—C-46
 TELE-ENGINEERING CORP. (s)—C-98, C-47

NOW AVAILABLE!**Data on Video Equipment in use at TV Stations
Down to Model Number Level!**

Call Broadcast Equipment Survey • Warren Publishing, Inc. • 202-872-9200

TRIPLE C COMMUNICATIONS (s)—C-100
 UTILITY SYSTEMS DEVELOPMENT (s)—C-47
 VAUGHN COMMUNICATIONS GROUP (s)—C-101
 VIACOM INTERNATIONAL INC. (s)—C-32
 VIDEOPHILE INC. (s)—C-48

0600-0460**—contractors**

ADDERLY INDUSTRIES INC. (s)—C-37
 AM COMMUNICATIONS INC. (s)—C-61
 BAF COMMUNICATIONS CORP. (s)—C-64
 BERNARD ASSOCIATES (s)—C-38
 CABLEMASTERS CORP. (s)—C-39
 CATV AMIC CO. (s)—C-39
 CATV SUBSCRIBER SERVICES INC. (s)—C-39
 CORNWALL ASSOCIATES INC. (s)—C-40
 IEC CO. (s)—C-78
 SEMO COMMUNICATIONS CORP. (s)—C-46
 TELE-ENGINEERING CORP. (s)—C-98, C-47
 TRIPLE C COMMUNICATIONS (s)—C-100
 UTILITY SYSTEMS DEVELOPMENT (s)—C-47
 VIDEOPHILE INC. (s)—C-48

0600-0480**—contractors— aerial**

ADDERLY INDUSTRIES INC. (s)—C-37
 AM COMMUNICATIONS INC. (s)—C-61
 CABLEMASTERS CORP. (s)—C-39
 CABLETEK CENTER PRODUCTS INC. (s)—C-66
 CATV AMIC CO. (s)—C-39
 CATV SUBSCRIBER SERVICES INC. (s)—C-39
 COMSONICS INC. (s)—C-40
 EDM & ASSOCIATES INC. (s)—C-41
 FOURSQUARE COMMUNICATIONS INC. (S)—C-41
 IEC CO. (s)—C-78
 IRWIN/SUPERIOR COMMUNICATIONS CONSTRUCTION INC. (s)—C-80
 SEMO COMMUNICATIONS CORP. (s)—C-46
 TELE-ENGINEERING CORP. (s)—C-98, C-47
 TRIPLE C COMMUNICATIONS (s)—C-100
 UNITED PRESS INTERNATIONAL (d)—C-31
 UTILITY SYSTEMS DEVELOPMENT (s)—C-47
 VIDEOPHILE INC. (s)—C-48

0600-0500**—contractors— drop**

ADDERLY INDUSTRIES INC. (s)—C-37
 CABLEMASTERS CORP. (s)—C-39
 CABLETEK CENTER PRODUCTS INC. (s)—C-66
 CATV AMIC CO. (s)—C-39
 CATV/GROUP I (s)—C-39
 CATV SUBSCRIBER SERVICES INC. (s)—C-39
 EDM & ASSOCIATES INC. (s)—C-41
 IEC CO. (s)—C-78
 IRWIN/SUPERIOR COMMUNICATIONS CONSTRUCTION INC. (s)—C-80
 SEMO COMMUNICATIONS CORP. (s)—C-46
 TELECRAFTER SERVICES CORP. (s)—C-46
 TELE-ENGINEERING CORP. (s)—C-47
 TRIPLE C COMMUNICATIONS (s)—C-100
 UTILITY SYSTEMS DEVELOPMENT (s)—C-47
 VIDEOPHILE INC. (s)—C-48

0600-0520**—contractors— underground**

ADDERLY INDUSTRIES INC. (s)—C-37
 AM COMMUNICATIONS INC. (s)—C-61
 CABLEMASTERS CORP. (s)—C-39
 CABLETEK CENTER PRODUCTS INC. (s)—C-66
 CATV AMIC CO. (s)—C-39
 CATV SUBSCRIBER SERVICES INC. (s)—C-39
 FOURSQUARE COMMUNICATIONS INC. (S)—C-41
 IEC CO. (s)—C-78
 IRWIN/SUPERIOR COMMUNICATIONS CONSTRUCTION INC. (s)—C-80
 McCOOL INC. (s)—C-44
 SEMO COMMUNICATIONS CORP. (s)—C-46
 SUBMARINE CONTRACTORS INC. (s)—C-97
 TELE-ENGINEERING CORP. (s)—C-98, C-47
 TRIPLE C COMMUNICATIONS (s)—C-100
 UTILITY SYSTEMS DEVELOPMENT (s)—C-47
 VERMEER MANUFACTURING CO. (s)—C-102
 VIDEOPHILE INC. (s)—C-48

0600-0540**—enclosures**

ACOUSTIC SYSTEMS (s)—C-59
 CABLETEK CENTER PRODUCTS INC. (s)—C-66
 CORNWALL ASSOCIATES INC. (s)—C-40
 MULTILINK (s)—C-87
 TELE-ENGINEERING CORP. (s)—C-47
 VIDEOPHILE INC. (s)—C-48

0600-0560**—satellite earth station installation**

ALDEN ELECTRONICS INC. (s)—C-60
 ANDREW CORP. (s)—C-62
 COMMUNICATION TECHNOLOGIES INC. (s)—C-39
 COMMUNICATIONS ENGINEERING (s)—C-39
 COMSAT VIDEO ENTERPRISES (s)—C-40
 CORNWALL ASSOCIATES INC. (s)—C-40
 DSI COMMUNICATIONS INC. (s)—C-72
 DYNAMIC TECHNOLOGY LTD. (s)—C-73
 EDM & ASSOCIATES INC. (s)—C-41
 GABRIEL ELECTRONICS INC. (s)—C-75
 HAMILTON COMMUNICATIONS CONSULTANTS INC. (s)—C-42
 HARRIS CORP. (BROADCAST DIVISION) (s)—C-77
 HARRIS CORP. (BUSINESS COMMUNICATION SYSTEMS) (s)—C-77
 IEC CO. (s)—C-78
 IMMAD BROADCAST SERVICES (s)—C-42
 K-TECH (s)—C-82
 MARCONI COMMUNICATION SYSTEMS LTD. (s)—C-85
 McCOOL INC. (s)—C-44
 MICRODYNE CORP. (s)—C-85
 O. D. PAGE, PROFESSIONAL ENGINEERS & CONSULTANTS (s)—C-44
 ROSNER TELEVISION SYSTEMS INC. (s)—C-45
 SATELLITE NETWORK SYSTEMS (s)—C-26
 SKAGGS TELECOMMUNICATIONS SERVICE (s)—C-27
 TELE-ENGINEERING CORP. (s)—C-98, C-47
 TRIPLE C COMMUNICATIONS (s)—C-100
 VERTEX COMMUNICATIONS CORP. (s)—C-102
 VIDEO MANAGEMENT CONSULTANTS (s)—C-47

SERVICES—0600

VIDEOPHILE INC. (s)—C-48
WASHINGTON INTERNATIONAL TELEPORT
(s)—C-48
WESTERN TELE-COMMUNICATIONS INC.
(s)—C-103

0600-0570 —supervision

BLAIR MEDIA INC. (s)—C-38
CATV SUBSCRIBER SERVICES INC. (s)—C-39
DSI COMMUNICATIONS INC. (s)—C-72
ROSNER TELEVISION SYSTEMS INC. (s)—C-45
SWR INC. (s)—C-97

0600-0580 Consulting

ABN/FOCAL POINT TV NEWS NETWORK
(s)—C-1
AGB/INFORMATION & ANALYSIS INC. (s)—C-37
AILES COMMUNICATIONS INC. (s)—C-1
ALEXANDER & ASSOCIATES (s)—C-37, C-49
ALFORD MANUFACTURING CO. (s)—C-60
ALLIED CAPITAL CORP. (s)—C-49
ARBEN DESIGN (s)—C-63
ATI VIDEO ENTERPRISES INC. (s)—C-3
AUDIENCE RESEARCH & DEVELOPMENT
(s)—C-37
THE AUSTIN CO. (s)—C-37
AVPRO INC. (s)—C-49
BAF COMMUNICATIONS CORP. (s)—C-64
BCI INC. (s)—C-38
MICHAEL S. BERKOWITZ & ASSOCIATES
(s)—C-38
BERNARD ASSOCIATES (s)—C-38
BILL-DAVID ASSOCIATES INC. (s)—C-38, C-50
BLAIR MEDIA INC. (s)—C-38
BMC COMMUNICATIONS (s)—C-38
BOOZ, ALLEN & HAMILTON INC. (s)—C-38
BORTZ & COMPANY INC. (s)—C-38
THE HERBERT BOYER CO. (s)—C-38
BROADCAST-CABLE ASSOCIATES INC. (s)—C-38
**BROADCAST INVESTMENT ANALYSTS
INC./FRAZIER, GROSS & KADLEC**(s)—C-38
BROAD STREET VENTURES (s)—C-38, C-50
STUART N. BROTMAN (s)—C-38
BRUNING & ASSOCIATES INC. (s)—C-50
**CABLE COMMUNICATIONS CONSULTANTS
INC.** (s)—C-38
CABLE ENGINEERING INC. (s)—C-38
CABLE INVESTMENTS INC. (s)—C-50
CABLE MANAGEMENT SERVICES (s)—C-39
CABLE MARKETING SERVICES INC. (s)—C-39
CABLE TECHNOLOGIES INTERNATIONAL
INC. (s)—C-66, C-39
CABLETEK (s)—C-66
THE CAMERA MART INC. (s)—C-67
CAPITOL VIDEO COMMUNICATIONS INC.
(s)—C-5
WILLIAM B. CARR & ASSOCIATES INC.
(s)—C-39
CATALYST PRODUCTION SERVICES (s)—C-6
CATV DESIGN ASSOCIATES INC. (s)—C-39
CATV SUBSCRIBER SERVICES INC. (s)—C-39
CATZEL, THOMAS & ASSOCIATES (s)—C-6
CB COMMUNICATION INC. (s)—C-39
ROBERT A. CHAISSON INC. (s)—C-50
CHANNEL MASTER (s)—C-68
CHAPMAN ASSOCIATES (s)—C-50
BRUCE CHAPMAN CO. (s)—C-6
CHARTERHOUSE MEDIA GROUP (s)—C-50
CMI RESEARCH INC. (s)—C-39
COAXIAL ANALYSTS INC. (s)—C-39
COMMUNICATION MARKETING & CONSULT-
ING LTD. (s)—C-69
COMMUNICATION RESOURCES/MEDIA BRO-
KERS (s)—C-51

COMMUNICATION TECHNOLOGIES INC.
(s)—C-39
COMMUNICATIONS CAPITAL CORP. (s)—C-51
COMMUNICATIONS CAPITAL GROUP INC.
(s)—C-51
COMMUNICATIONS EQUITY ASSOCIATES
INC. (s)—C-39
COMMUNICATIONS RESOURCES L.P. (s)—C-7
COMMUNICATIONS STUDIES & PLANNING
INTERNATIONAL (s)—C-40
COMMUNICATIONS SYSTEMS GROUP/
GENERAL TELEVISION NETWORK (s)—C-70
COMSAT VIDEO ENTERPRISES (s)—C-40
COMSEARCH (s)—C-40
COMSONICS INC. (s)—C-40
CONLEY & ASSOCIATES (s)—C-52, C-40
CONTEL FEDERAL SYSTEMS SECTOR (s)—C-40
COOLEY ASSOCIATES INC. (s)—C-40
WILLIAM L. COOPER PRODUCTIONS INC.
(s)—C-8
COOPER-RUTTER ASSOCIATES INC. (s)—C-40
SOL CORNBERG (s)—C-40
CORNWALL ASSOCIATES INC. (s)—C-40
CTIC ASSOCIATES (s)—C-40
WILLIAM KENNETH CUMMING & ASSOCI-
ATES (s)—C-40
DAP TV ASSOCIATES (s)—C-9
DECIBEL PRODUCTS INC. (s)—C-71
THE DEER RIVER GROUP (s)—C-52, C-40
DeHART BROADCAST BROKERS (s)—C-52
LINCOLN DELLAR & CO. (s)—C-52
DES ASSOCIATES (s)—C-52
DESIGN AUTOMATION INC. (s)—C-40
DESTINATION TELEVISION (s)—C-9
DIRECT VIDEO MARKETING INC. (s)—C-40
DONNELLEY MARKETING INFORMATION
SERVICES (s)—C-41
DSI COMMUNICATIONS INC. (s)—C-72
DYNAMIC TECHNOLOGY LTD. (s)—C-73
E & M CABLE ASSOCIATES INC. (s)—C-41
EDEN BROADCAST SERVICES INC. (s)—C-52
EDM & ASSOCIATES INC. (s)—C-41
THE EXECUTIVE TELEVISION WORKSHOP
INC. (s)—C-41
WILLIAM A. EXLINE INC. (s)—C-52
FLM SERVICE (s)—C-41
IMERO FIORENTINO ASSOCIATES INC. (s)—C-41
FIRST CHICAGO TELEMEDIA SERVICES
(s)—C-11
NORMAN FISCHER & ASSOCIATES INC.
(s)—C-53, C-41
PAUL DEAN FORD, BROADCAST ENGINEER-
ING CONSULT (s)—C-41
RICHARD A. FOREMAN ASSOCIATES INC.
(s)—C-53
FOX/LORBER ASSOCIATES (s)—C-12
LIONEL L. FRAY & ASSOCIATES INC.
(s)—C-41
FRAZIER, GROSS & KADLEC (s)—C-41
GAMMON MEDIA BROKERS INC. (s)—C-53
CLIFTON GARDINER & ASSOCIATES INC.
(s)—C-53
JAMES R. GEORGE INC. (s)—C-53
JEFF GOLD PRODUCTIONS INC. (s)—C-13
GOULD ENTERTAINMENT CORP. (s)—C-13
RUDOLF F. GRAF (s)—C-42
GRAY COMMUNICATIONS CONSULTANTS
INC. (s)—C-42
CHARLES GREENE ASSOCIATES (s)—C-53
FREDERICK G. GRIFFIN, P.C., CONSULTING
ENGINEER (s)—C-42
HAGUE & COMPANY (s)—C-54
HARRISON, BOND & PECARO (s)—C-54
HARRISON, BOND & PECARO (s)—C-42
NORMAN HECHT RESEARCH (s)—C-42
JAMES C. HIRSCH COMMUNICATIONS
SERVICES (s)—C-42
THE HOARTY CORP. (s)—C-54, C-42
HOFFMAN-SCHUTZ MEDIA CAPITAL INC.
(s)—C-54

HOGAN-FELDMANN INC. (s)—C-54
THE HOLT CORP. (s)—C-54
HUDSON INVESTMENT CORP. (s)—C-54
J. C. HUMKE & ASSOCIATES INC. (s)—C-42
IEC CO. (s)—C-78
IMAGICOM PRODUCTIONS INC. (s)—C-15
IMMAD BROADCAST SERVICES (s)—C-79, C-42
INTERCONTINENTAL TELEVIDEO INC. (s)—C-15
INTERMEDIA ARTS MINNESOTA (s)—C-42, C-15
INTERNATIONAL BROADCAST SYSTEMS INC. (s)—C-42
INTERNATIONAL BROADCAST SYSTEMS LTD. (s)—C-15
INTERNATIONAL COMMUNICATIONS GROUP LTD. (s)—C-43
INTERNATIONAL CREATIVE MANAGEMENT INC. (s)—C-43
INTERNATIONAL PROGRAM CONSULTANTS INC. (s)—C-16
INTERSTATE CABLE ENTERPRISES INC. (s)—C-79
IRIS FILMS INC. (s)—C-16
JMP VIDEOCONFERENCE GROUP (s)—C-16
JIM JOHNSON & ASSOCIATES INC. (s)—C-43
JRD PRODUCTIONS (s)—C-16
PAUL KAGAN ASSOCIATES INC. (s)—C-43
KALBA INTERNATIONAL INC. (s)—C-43
KALIL & CO. INC. (s)—C-54
THOMAS KARWIN & ASSOCIATES (s)—C-43
KEPPER, TUPPER & CO. INC. (s)—C-55
BOB KIMEL'S NEW ENGLAND MEDIA INC. (s)—C-55
T. F. KIRKMAN INC. (s)—C-43
KLEIN & (s)—C-43, C-17
KOMPAS/BIEL & ASSOCIATES INC. (s)—C-43
KOZACKO-HORTON CO. (s)—C-55
LAKE SYSTEMS CORP. (s)—C-82
H. B. La RUE, MEDIA BROKERS (s)—C-55
LECHMAN & JOHNSON INC. (s)—C-43
LIGHTNING ELECTRIC OF PENNSYLVANIA INC. (s)—C-83
LIGHTNING ELIMINATORS & CONSULT-
ANTS INC. (s)—C-83
FRANK N. MAGID ASSOCIATES (s)—C-43
THE MAHLMAN CO. (s)—C-55
MALARKEY-TAYLOR ASSOCIATES INC. (s)—C-43
MALARKEY-TAYLOR RESEARCH (s)—C-43
THE JACK MALONEY CO. (s)—C-55
N. MARSHALL & ASSOCIATES (s)—C-85
McCOOL INC. (s)—C-44
McHUGH & HOFFMAN INC. (s)—C-44
McM COMMUNICATIONS (s)—C-19
KENNETH R. MEADES (s)—C-44
MEDIA COMPUTING INC. (s)—C-85
MEDIA TECHNOLOGY ASSOCIATES LTD. (s)—C-44
MERION ASSOCIATES (s)—C-56, C-44
METROWEST COMMUNICATIONS GROUP (s)—C-44
MICRO COMMUNICATIONS INC. (s)—C-85
MITCHELL & ASSOCIATES INC. (s)—C-56
MORCOM SYSTEMS INC. (s)—C-44
LAWRENCE L. MORTON ASSOCIATES (s)—C-44
MPB TECHNOLOGIES INC. (s)—C-44
MSI TELECOM CONSULTANTS GROUP (s)—C-44
MULTICOMM SCIENCES INTERNATIONAL INC. (s)—C-44
ROBERT MURPHY ASSOCIATES (s)—C-44
JACK MYERS COMMUNICATIONS INC. (s)—C-44
ROBERT R. NATHAN ASSOCIATES INC. (s)—C-44
NATIONAL ECONOMIC RESEARCH ASSOCI-
ATES INC. (s)—C-44
NAVY OFFICE OF INFORMATION (OI-03)
(s)—C-22
L. E. NELSON SALES CORP./THORN-EMI
(s)—C-88
NURAD INC. (s)—C-88

OGLETTREE PRODUCTIONS (s)—C-23
ORNSTEIN COMMUNICATIONS ASSOCI-
ATES INC. (s)—C-56
O. D. PAGE, PROFESSIONAL ENGINEERS &
CONSULTANTS (s)—C-44
PECA INC. (s)—C-90
PERFORMANCE CABLE TV PRODUCTS (s)—C-90
DONALD A. PERRY & ASSOCIATES INC.
(s)—C-45
PHASE ONE COMMUNICATIONS INC. (s)—C-45
PRODUCER SERVICES GROUP INC. (s)—C-24
THE R CORP. (s)—C-45
RADIO'S RELIABLE RESOURCES (s)—C-56, C-45
STAN RAYMOND & ASSOCIATES INC. (s)—C-56
REEVES A/V SYSTEMS (s)—C-26
PAUL E. REID CO. (s)—C-56
THE RESEARCH GROUP (s)—C-45
RICHSER PRODUCTIONS LTD. (s)—C-26
RITZEL COMMUNICATIONS INC. (s)—C-56
ROCK SOLID PRODUCTIONS (s)—C-26
GEORGE T. ROOMAN INC. (s)—C-45
RODRIGUEZ ENTERPRISES INC. (s)—C-45
ROSNER TELEVISION SYSTEMS INC. (s)—C-45
RUNKLE, NILSON & CO. INC. (s)—C-56
SANDLER CAPITAL MANAGEMENT (s)—C-57
SAVTAX CO. (s)—C-46
SCHIFF-JONES LTD. (s)—C-46
SCIENTIFIC-ATLANTA INC. (s)—C-94
SCOTT & CO. (s)—C-46
M. H. SEIDEN & ASSOCIATES INC. (s)—C-46
SEMO COMMUNICATIONS CORP. (s)—C-46
SHAROUBIM INTERNATIONAL GROUP INC. (s)—C-94
BARRY SHERMAN & ASSOCIATES INC. (s)—C-57
GORDON SHERMAN & ASSOCIATES INC. (s)—C-57
BILL SIMS PARTNERS (s)—C-46
SJOCOM INC. (s)—C-46
THE SME GROUP INC. (s)—C-46
SPECTRUM PLANNING INC. (s)—C-46
STATUSYSTEM INC. (s)—C-96
STERLING INSTITUTE INC. (s)—C-46
STERLING PRODUCTIONS LTD. (s)—C-28
CLAIRE STERN ASSOCIATES INC. (s)—C-46
STERN TELECOMMUNICATIONS CORP. (s)—C-46
SWR INC. (s)—C-97
TAILFORD ASSOCIATES CABLE GROUP (s)—C-46
TAPE-FILM INDUSTRIES (s)—C-29
TAPSCAN INC., TVSCAN DIV. (s)—C-97
PARRY D. TEASDALE, STATION DEVELOP-
MENT CONSULTANT (s)—C-46
TELE-ENGINEERING CORP. (s)—C-98, C-47
TELESTRATEGIES (s)—C-47
TELEVISION CABLE COMMUNICATIONS (s)—C-57, C-47
TEMPLE, BARKER & SLOANE INC. (s)—C-47
H. ERWIN THOMPSON ASSOCIATES INC. (s)—C-57
THE THORBURN CO. (s)—C-57
EDWIN TORNBURG & CO. INC. (s)—C-47, C-57
TRAINING DELIVERY SERVICES INC. (s)—C-47
TRANSCOMM INC. (s)—C-47
USA 800 (s)—C-47
UTILITY SYSTEMS DEVELOPMENT (s)—C-47
VALUATION RESEARCH CORP. (s)—C-58
T. J. VAUGHAN & ASSOCIATES (s)—C-47
VAUGHN COMMUNICATIONS GROUP (s)—C-101
VEGA ASSOCIATES INC. (s)—C-47
VERONIS, SUHLER & ASSOCIATES INC. (s)—C-58
VIDEO DESIGN PRO (s)—C-102
VIDEO MANAGEMENT CONSULTANTS (s)—C-47

VIDEO PROBE INDEX INC. (s)—C-47
 VONDELL & CO. (s)—C-58
 WALKER MEDIA INC. (s)—C-58
 WALLER CAPITAL CORP. (s)—C-58
 WASHINGTON INTERNATIONAL TELEPORT
 (s)—C-48
 WESTERN TELE-COMMUNICATIONS INC.
 (s)—C-103
 WILKIN BROADCAST CONSULTANTS INC.
 (s)—C-48
 WLM CONSULTANTS (s)—C-58
 WORLD WIDE INFORMATION SERVICES
 INC. (s)—C-48
 WALTER S. WYDRO CONSULTANTS (s)—C-
 48, C-58

0600-0563

—cable

ALEXANDER & ASSOCIATES (s)—C-37, C-49
 ATI VIDEO ENTERPRISES INC. (s)—C-3
 BRITISH INFORMATION SERVICES (s)—C-4
 BROADCAST-CABLE ASSOCIATES INC. (s)—
 C-38
**BROADCAST INVESTMENT ANALYSTS
 INC./FRAZIER, GROSS & KADLEC (s)—C-
 38**
 STUART N. BROTMAN (s)—C-38
 BRUNING & ASSOCIATES INC. (s)—C-50
**CABLE COMMUNICATIONS CONSULTANTS
 INC. (s)—C-38**
 CABLE MANAGEMENT SERVICES (s)—C-39
 CABLE MEDIA ASSOCIATES (s)—C-50
 CABLE TECHNOLOGIES INTERNATIONAL
 INC. (s)—C-66
 CABLEMEDIA ADVERTISING INC. (s)—C-39
 CATV SUBSCRIBER SERVICES INC. (s)—C-
 39
 CMI RESEARCH INC. (s)—C-39
 COMMUNICATION TECHNOLOGIES INC.
 (s)—C-39
 COMSONICS INC. (s)—C-40
 COOPER-RUTTER ASSOCIATES INC. (s)—C-
 40
 FOX/LORBER ASSOCIATES (s)—C-12
 JAMES R. GEORGE INC. (s)—C-53
 FREDERICK G. GRIFFIN, P.C., CONSULTING
 ENGINEER (s)—C-42
HARRISON, BOND & PECARO (s)—C-54
HARRISON, BOND & PECARO (s)—C-42
 NORMAN HECHT RESEARCH (s)—C-42
 KAGAN MEDIA APPRAISALS (s)—C-54
 PAUL KAGAN ASSOCIATES INC. (s)—C-43
 KALBA INTERNATIONAL INC. (s)—C-43
 KLEIN & (s)—C-43, C-17
 McCOOL INC. (s)—C-44
 KENNETH R. MEADES (s)—C-44
 MITCHELL & ASSOCIATES INC. (s)—C-56
 THE R CORP. (s)—C-45
 RITZEL COMMUNICATIONS INC. (s)—C-56
 ROSNER TELEVISION SYSTEMS INC. (s)—
 C-45
 SANDLER CAPITAL MANAGEMENT (s)—C-
 57
**GORDON SHERMAN & ASSOCIATES INC.
 (s)—C-57**
 UTILITY SYSTEMS DEVELOPMENT (s)—C-
 47
 VANGUARD PLASTICS (s)—C-101
 WLM CONSULTANTS (s)—C-58
 WALTER S. WYDRO CONSULTANTS (s)—C-
 58

0600-0566

—expert testimony

ALEXANDER & ASSOCIATES (s)—C-37, C-49
**BROADCAST INVESTMENT ANALYSTS
 INC./FRAZIER, GROSS & KADLEC (s)—C-
 38**
 STUART N. BROTMAN (s)—C-38
**CABLE COMMUNICATIONS CONSULTANTS
 INC. (s)—C-38**
 CABLE MANAGEMENT SERVICES (s)—C-39
 CABLE MEDIA ASSOCIATES (s)—C-50
 COMSONICS INC. (s)—C-40

COOPER-RUTTER ASSOCIATES INC. (s)—C-
 40
 FOX/LORBER ASSOCIATES (s)—C-12
 JAMES R. GEORGE INC. (s)—C-53
 FREDERICK G. GRIFFIN, P.C., CONSULTING
 ENGINEER (s)—C-42
HARRISON, BOND & PECARO (s)—C-54
HARRISON, BOND & PECARO (s)—C-42
 NORMAN HECHT RESEARCH (s)—C-42
 KAGAN MEDIA APPRAISALS (s)—C-54
 MITCHELL & ASSOCIATES INC. (s)—C-56
 ROSNER TELEVISION SYSTEMS INC. (s)—
 C-45
 TELCOM APPRAISAL (s)—C-46
 WLM CONSULTANTS (s)—C-58
 WALTER S. WYDRO CONSULTANTS (s)—C-
 48, C-58
 Z-AXIS CORP. (s)—C-36

0600-0569

—radio

BRITISH INFORMATION SERVICES (s)—C-4
**BROADCAST INVESTMENT ANALYSTS
 INC./FRAZIER, GROSS & KADLEC (s)—C-
 38**
 STUART N. BROTMAN (s)—C-38
 CHAPMAN ASSOCIATES (s)—C-50
 DSI COMMUNICATIONS INC. (s)—C-72
 FREDERICK G. GRIFFIN, P.C., CONSULTING
 ENGINEER (s)—C-42
HARRISON, BOND & PECARO (s)—C-54
HARRISON, BOND & PECARO (s)—C-42
 NORMAN HECHT RESEARCH (s)—C-42
 HOFFMAN-SCHUTZ MEDIA CAPITAL INC.
 (s)—C-54
 KAGAN MEDIA APPRAISALS (s)—C-54
 PAUL KAGAN ASSOCIATES INC. (s)—C-43
 KLEIN & (s)—C-43, C-17
 N. MARSHALL & ASSOCIATES (s)—C-85
 KENNETH R. MEADES (s)—C-44
 CHARLES MICHELSON INC. (s)—C-20
 MITCHELL & ASSOCIATES INC. (s)—C-56
 ROSNER TELEVISION SYSTEMS INC. (s)—
 C-45
 SANDLER CAPITAL MANAGEMENT (s)—C-
 57
**GORDON SHERMAN & ASSOCIATES INC.
 (s)—C-57**
**WILKIN BROADCAST CONSULTANTS INC.
 (s)—C-48**
 WLM CONSULTANTS (s)—C-58
 SID WOLOSIN INC. (s)—C-34

0600-0592

—telecommunications

ALFORD MANUFACTURING CO. (s)—C-60
 BOOZ, ALLEN & HAMILTON INC. (s)—C-38
**BROADCAST INVESTMENT ANALYSTS
 INC./FRAZIER, GROSS & KADLEC (s)—C-
 38**
 STUART N. BROTMAN (s)—C-38
 BRUNING & ASSOCIATES INC. (s)—C-50
 CATALYST PRODUCTION SERVICES (s)—C-
 6
 COMMUNICATION TECHNOLOGIES INC.
 (s)—C-39
 COMSONICS INC. (s)—C-40
 COOPER-RUTTER ASSOCIATES INC. (s)—C-
 40
 IMERO FIORENTINO ASSOCIATES INC. (s)—
 C-41
 JAMES R. GEORGE INC. (s)—C-53
 FREDERICK G. GRIFFIN, P.C., CONSULTING
 ENGINEER (s)—C-42
HARRISON, BOND & PECARO (s)—C-54
HARRISON, BOND & PECARO (s)—C-42
 KAGAN MEDIA APPRAISALS (s)—C-54
 PAUL KAGAN ASSOCIATES INC. (s)—C-43
 KALBA INTERNATIONAL INC. (s)—C-43
 KLEIN & (s)—C-43, C-17
 LASER EDIT INC. (s)—C-17
 N. MARSHALL & ASSOCIATES (s)—C-85
 RITZEL COMMUNICATIONS INC. (s)—C-56
 ROSNER TELEVISION SYSTEMS INC. (s)—
 C-45

NOW AVAILABLE!**Data on Video Equipment in use at TV Stations
Down to Model Number Level!**

Call Broadcast Equipment Survey • Warren Publishing, Inc. • 202-872-9200

SANDLER CAPITAL MANAGEMENT (s)—C-
 57
 SATELLITE NETWORK SYSTEMS (s)—C-26
**GORDON SHERMAN & ASSOCIATES INC.
 (s)—C-57**
 TELCOM APPRAISAL (s)—C-46
 WLM CONSULTANTS (s)—C-58
 WALTER S. WYDRO CONSULTANTS (s)—C-
 48

0600-0595

—television

BLAIR MEDIA INC. (s)—C-38
 BRITISH INFORMATION SERVICES (s)—C-4
 BROADCAST-CABLE ASSOCIATES INC. (s)—
 C-38
**BROADCAST INVESTMENT ANALYSTS
 INC./FRAZIER, GROSS & KADLEC (s)—C-
 38**
 STUART N. BROTMAN (s)—C-38
 CATALYST PRODUCTION SERVICES (s)—C-
 6
 CHAPMAN ASSOCIATES (s)—C-50
 COMMUNICATION TECHNOLOGIES INC.
 (s)—C-39
 DAP TV ASSOCIATES (s)—C-9
 DSI COMMUNICATIONS INC. (s)—C-72
 IMERO FIORENTINO ASSOCIATES INC. (s)—
 C-41
 FOX/LORBER ASSOCIATES (s)—C-12
 JEFF GOLD PRODUCTIONS INC. (s)—C-13
HARRISON, BOND & PECARO (s)—C-54
HARRISON, BOND & PECARO (s)—C-42
 NORMAN HECHT RESEARCH (s)—C-42
 HOFFMAN-SCHUTZ MEDIA CAPITAL INC.
 (s)—C-54
 INTERNATIONAL BROADCAST SYSTEMS
 INC. (s)—C-42
 INTERNATIONAL BROADCAST SYSTEMS
 LTD. (s)—C-15
 INTERNATIONAL PROGRAM CONSULTANTS
 INC. (s)—C-16
 KAGAN MEDIA APPRAISALS (s)—C-54
 PAUL KAGAN ASSOCIATES INC. (s)—C-43
 KLEIN & (s)—C-43, C-17
 KOMPAS/BIEL & ASSOCIATES INC. (s)—C-
 43
 LASER EDIT INC. (s)—C-17
 LIFEPLANNING (s)—C-18
 McM COMMUNICATIONS (s)—C-19
 KENNETH R. MEADES (s)—C-44
 M. I. PRODUCTIONS INC. (s)—C-20
 MITCHELL & ASSOCIATES INC. (s)—C-56
 JACK MYERS COMMUNICATIONS INC. (s)—
 C-44
 ROSNER TELEVISION SYSTEMS INC. (s)—
 C-45
**GORDON SHERMAN & ASSOCIATES INC.
 (s)—C-57**
 WLM CONSULTANTS (s)—C-58
 SID WOLOSIN INC. (s)—C-34
 WALTER S. WYDRO CONSULTANTS (s)—C-
 58

0600-0600**Credit Agencies**

ALACRITY CABLE COLLECTIONS (s)—C-37
 THE BANK OF NEW YORK (s)—C-49
 CREDIT PROTECTION ASSOCIATION INC.
 (s)—C-40
 INTERMEDIA ARTS MINNESOTA (s)—C-42,
 C-15
 KINETIC DESIGN SYSTEMS LTD. (s)—C-17
 MARINE MIDLAND BANK N.A. (s)—C-55
 M. H. SEIDEN & ASSOCIATES INC. (s)—C-46

SZABO ASSOCIATES INC., MEDIA COLLEC-
 TION SPECIALISTS (s)—C-46
 WALLER CAPITAL CORP. (s)—C-58

0600-0620**Database/Information Manage-
ment**

ABN/FOCAL POINT TV NEWS NETWORK
 (s)—C-1
 ALLIED CAPITAL CORP. (s)—C-49
 BOOZ, ALLEN & HAMILTON INC. (s)—C-38
 BORTZ & COMPANY INC. (s)—C-38
 BROADCAST DATA SERVICES (s)—C-38
 BUSINESS SYSTEMS (s)—C-38
 CABLEDATA (d)—C-66
 CABLE TECHNOLOGIES INTERNATIONAL
 INC. (s)—C-66, C-39
 CABLEDATA (s)—C-39
 CABLETEK (s)—C-66
 CB COMMUNICATION INC. (s)—C-39
 COAXIAL ANALYSTS INC. (s)—C-39
 COMMUNICATIONS STUDIES & PLANNING
 INTERNATIONAL (s)—C-40
 CONTEL FEDERAL SYSTEMS SECTOR (s)—
 C-40
 COOLEY ASSOCIATES INC. (s)—C-40
 DATAWORLD (s)—C-40
 DONNELLEY MARKETING INFORMATION
 SERVICES (s)—C-41
 FIRST DATA RESOURCES INC. (s)—C-41
 NORMAN HECHT RESEARCH (s)—C-42
 HOLLYWOOD VAULTS INC. (s)—C-15
 INTERACTIVE MARKET SYSTEMS INC. (s)—
 C-42
 JEFFERSON-PILOT DATA SERVICES INC.
 (s)—C-43
 KOMPAS/BIEL & ASSOCIATES INC. (s)—C-
 43
 LONG SYSTEMS INC. (s)—C-43
 MEDIA TECHNOLOGY ASSOCIATES LTD.
 (s)—C-44
 MEDIALINK (s)—C-19
 MORCOM SYSTEMS INC. (s)—C-44
 LAWRENCE L. MORTON ASSOCIATES (s)—
 C-44
 MTL SYSTEMS INC. (s)—C-87
 ROBERT R. NATHAN ASSOCIATES INC.
 (s)—C-44
 PARALLEX (s)—C-89, C-45
 SECAGRAPHS INC. (s)—C-46
 CLAIRE STERN ASSOCIATES INC. (s)—C-46
TAPSCAN INC., TVSCAN DIV. (s)—C-97
 T-C SPECIALTIES CO. INC. (s)—C-46
 TELETECH COMMUNICATIONS (s)—C-47
TONER CABLE COMPUTERS INC. (s)—C-47
 UNITED PRESS INTERNATIONAL (s)—C-31
 VIDEO COMMUNICATIONS INC. (s)—C-47
 VIDEO DESIGN PRO (s)—C-102
WARREN PUBLISHING INC. (s)—C-48

0600-0640**Design Services, Two-Way Sys-
tems**

AM COMMUNICATIONS INC. (s)—C-61
 ANIXTER TELE-WIRE (s)—C-62
 CABLE ENGINEERING INC. (s)—C-38
 CABLE LINK INC. (s)—C-66
 CABLE SERVICES CO. INC. (s)—C-66
 WILLIAM B. CARR & ASSOCIATES INC.
 (s)—C-39
 CATV DESIGN ASSOCIATES INC. (s)—C-39
 CATV SUBSCRIBER SERVICES INC. (s)—C-
 39
 C-COR ELECTRONICS INC. (s)—C-68

SERVICES—0600

CLS2 (s)—C-39
COAXIAL ANALYSTS INC. (s)—C-39
COMMUNICATION TECHNOLOGIES INC. (s)—C-39
COMMUNICATIONS STUDIES & PLANNING INTERNATIONAL (s)—C-40
COMSEARCH (s)—C-40
CONLEY & ASSOCIATES (s)—C-40
COOLEY ASSOCIATES INC. (s)—C-40
COOPER-RUTTER ASSOCIATES INC. (s)—C-40
DECIBEL PRODUCTS INC. (s)—C-71
DONLEY CABLEVISION SUPPLY (s)—C-72
DYNAMIC TECHNOLOGY LTD. (s)—C-73
EDM & ASSOCIATES INC. (s)—C-41
EDSTAN STUDIO WEST (s)—C-10
GENERAL OPTRONICS CORP. (s)—C-76
FREDERICK G. GRIFFIN, P.C., CONSULTING ENGINEER (s)—C-42
J. C. HUMKE & ASSOCIATES INC. (s)—C-42
JEFFERSON-PILOT DATA SERVICES INC. (s)—C-43
KINETIC DESIGN SYSTEMS LTD. (s)—C-17
LIGHTING ELECTRIC OF PENNSYLVANIA INC. (s)—C-83
MAGNAVOX CATV SYSTEMS INC. (s)—C-84
MALARKEY-TAYLOR ASSOCIATES INC. (s)—C-43
McCOOL INC. (s)—C-44
MEDIA TECHNOLOGY ASSOCIATES LTD. (s)—C-44
MORCOM SYSTEMS INC. (s)—C-44
O. D. PAGE, PROFESSIONAL ENGINEERS & CONSULTANTS (s)—C-44
PARAMOUNT DESIGNS INC. (s)—C-45
GEORGE T. ROOMAN INC. (s)—C-45
ROSNER TELEVISION SYSTEMS INC. (s)—C-45
SECAGRAPHS INC. (s)—C-46
STERN TELECOMMUNICATIONS CORP. (s)—C-46
TELE-ENGINEERING CORP. (s)—C-98, C-47
VICKERMAN-ZACHARY-MILLER (s)—C-47
VIDEOPHILE INC. (s)—C-48
WASHINGTON INTERNATIONAL TELEPORT (s)—C-48
WESTERN TELE-COMMUNICATIONS INC. (s)—C-103
WALTER S. WYDRO CONSULTANTS (s)—C-48

0600-0645

Divestitures

ALEXANDER & ASSOCIATES (s)—C-37, C-49
FRANK BOYLE & CO. (s)—C-50
STUART N. BROTMAN (s)—C-38
CHAPMAN ASSOCIATES (s)—C-50
HOFFMAN-SCHUTZ MEDIA CAPITAL INC. (s)—C-54
PITTSBURGH NATIONAL BANK (s)—C-56
TELCOM APPRAISAL (s)—C-46

0600-0660

Earth Station Site Selection

ALDEN ELECTRONICS INC. (s)—C-80
ANTENNA TECHNOLOGY CORP. (s)—C-62
CABLE SERVICES CO. INC. (s)—C-66
WILLIAM B. CARR & ASSOCIATES INC. (s)—C-39
COMMUNICATION TECHNOLOGIES INC. (s)—C-39
COMMUNICATIONS ENGINEERING (s)—C-39
COMMUNICATIONS SYSTEMS GROUP/GENERAL TELEVISION NETWORK (s)—C-70
COMSAT VIDEO ENTERPRISES (s)—C-40
COMSEARCH (s)—C-40
COMSONICS INC. (s)—C-70, C-40
COMWAVE (s)—C-70
CONLEY & ASSOCIATES (s)—C-40
CONTEL FEDERAL SYSTEMS SECTOR (s)—C-40
COOLEY ASSOCIATES INC. (s)—C-40
COOPER-RUTTER ASSOCIATES INC. (s)—C-40
CTV TELEVISION NETWORK (s)—C-8
DESIGN AUTOMATION INC. (s)—C-41
FREDERICK G. GRIFFIN, P.C., CONSULTING ENGINEER (s)—C-42

HAMILTON COMMUNICATIONS CONSULTANTS INC. (s)—C-42
J. C. HUMKE & ASSOCIATES INC. (s)—C-42
LIGHTING ELECTRIC OF PENNSYLVANIA INC. (s)—C-83
MEDIA TECHNOLOGY ASSOCIATES LTD. (s)—C-44
MORCOM SYSTEMS INC. (s)—C-44
MULTICOMM SCIENCES INTERNATIONAL INC. (s)—C-44
O. D. PAGE, PROFESSIONAL ENGINEERS & CONSULTANTS (s)—C-44
PHASE ONE COMMUNICATIONS INC. (s)—C-45
RADIO TOWER CO. INC. (s)—C-92
SATELLITE NETWORK SYSTEMS (s)—C-26
SCIENTIFIC-ATLANTA INC. (s)—C-94
SKAGGS TELECOMMUNICATIONS SERVICE (s)—C-27
SPECTRUM PLANNING INC. (s)—C-46
STERN TELECOMMUNICATIONS CORP. (s)—C-46
TELE-ENGINEERING CORP. (s)—C-98, C-47
VIDEOPHILE INC. (s)—C-48
WASHINGTON INTERNATIONAL TELEPORT (s)—C-48
WESTERN TELE-COMMUNICATIONS INC. (s)—C-103
WALTER S. WYDRO CONSULTANTS (s)—C-48

0600-0670

Editing Services (see Videotape Editing & Audio Tape Editing in this category)

0600-0700

Engineering

ADELPHON INC. (s)—C-59
AEG BAYLY INC. (s)—C-59
ALLIED CAPITAL CORP. (s)—C-49
AM COMMUNICATIONS INC. (s)—C-61
ANIXTER TELE-WIRE (s)—C-62
ANTENNA TECHNOLOGY CORP. (s)—C-62
THE AUSTIN CO. (s)—C-37
BAF COMMUNICATIONS CORP. (s)—C-64
BERNARD ASSOCIATES (s)—C-38
BLAIR MEDIA INC. (s)—C-38
BROADCAST ENGINEERING INC. (s)—C-38
BROADCAST MICROWAVE SERVICES INC. (s)—C-65
CABLE ENGINEERING INC. (s)—C-38
CABLE SERVICES CO. INC. (s)—C-66
CABLEMASTERS CORP. (s)—C-39
THE CAMERA MART INC. (s)—C-67
WILLIAM B. CARR & ASSOCIATES INC. (s)—C-39
CATALYST PRODUCTION SERVICES (s)—C-6
CATV DESIGN ASSOCIATES INC. (s)—C-39
CATV SUBSCRIBER SERVICES INC. (s)—C-39
CATZEL, THOMAS & ASSOCIATES (s)—C-6
CHANNEL MASTER (s)—C-68
CLS2 (s)—C-39
COAXIAL ANALYSTS INC. (s)—C-39
COMMUNICATION TECHNOLOGIES INC. (s)—C-39
COMMUNICATIONS ENGINEERING (s)—C-39
COMMUNICATIONS SYSTEMS GROUP/GENERAL TELEVISION NETWORK (s)—C-70
COMSAT VIDEO ENTERPRISES (s)—C-40
COMSEARCH (s)—C-40
COMSONICS INC. (s)—C-70, C-40
COMWAVE (s)—C-70
CONLEY & ASSOCIATES (s)—C-40
CONTEL FEDERAL SYSTEMS SECTOR (s)—C-40
COOLEY ASSOCIATES INC. (s)—C-40
COOPER-RUTTER ASSOCIATES INC. (s)—C-40
CTV TELEVISION NETWORK (s)—C-8
DESIGN AUTOMATION INC. (s)—C-40
DSI COMMUNICATIONS INC. (s)—C-72
EDM & ASSOCIATES INC. (s)—C-41

GENERAL OPTRONICS CORP. (s)—C-76
JAMES R. GEORGE INC. (s)—C-53
GLOBAL SYSTEMS CORP. (s)—C-76
RUDOLF F. GRAF (s)—C-42
GRAY COMMUNICATIONS CONSULTANTS INC. (s)—C-42
FREDERICK G. GRIFFIN, P.C., CONSULTING ENGINEER (s)—C-42
HAMILTON COMMUNICATIONS CONSULTANTS INC. (s)—C-42
HASTAD ENGINEERING COMPANY (s)—C-42
IEC CO. (s)—C-78
IMMAD BROADCAST SERVICES (s)—C-79, C-42
INTERSTATE CABLE ENTERPRISES INC. (s)—C-79
M. A. KEMPNER INC. (s)—C-17
KLINE TOWERS (s)—C-82
KOMPAS/BIEL & ASSOCIATES INC. (s)—C-43
LECHMAN & JOHNSON INC. (s)—C-43
LIGHTING ELECTRIC OF PENNSYLVANIA INC. (s)—C-83
MAGNAVOX CATV SYSTEMS INC. (s)—C-84
MALARKEY-TAYLOR ASSOCIATES INC. (s)—C-55, C-43
MARCONI COMMUNICATION SYSTEMS LTD. (s)—C-85
McCOOL INC. (s)—C-44
MEDIA TECHNOLOGY ASSOCIATES LTD. (s)—C-44
MICRO COMMUNICATIONS INC. (s)—C-85
LAWRENCE L. MORTON ASSOCIATES (s)—C-44
MPB TECHNOLOGIES INC. (s)—C-87, C-44
MTL SYSTEMS INC. (s)—C-87
MULTICOMM SCIENCES INTERNATIONAL INC. (s)—C-44
NAC INC. (s)—C-87
NORTHWEST MOBILE TELEVISION (s)—C-22
FRED A. NUDD CORP. (s)—C-88
NURAD INC. (s)—C-88
O. D. PAGE, PROFESSIONAL ENGINEERS & CONSULTANTS (s)—C-44
PARAMOUNT DESIGNS INC. (s)—C-45
PASSIVE DEVICES INC. (s)—C-89
PECA INC. (s)—C-90
PERFORMANCE CABLE TV PRODUCTS (s)—C-90
RADIO TOWER CO. INC. (s)—C-92
REACH ELECTRONICS INC. (s)—C-92
REEVES A/V SYSTEMS (s)—C-26
ROCKWELL INTERNATIONAL CORP. (s)—C-93
ROSNER TELEVISION SYSTEMS INC. (s)—C-45
SECAGRAPHS INC. (s)—C-46
SPECTRUM PLANNING INC. (s)—C-46
STERN TELECOMMUNICATIONS CORP. (s)—C-46
STRUCTURAL SYSTEMS TECHNOLOGY INC. (s)—C-46
TELE-ENGINEERING CORP. (s)—C-98, C-47
TELE-MEASUREMENTS INC. (s)—C-47
THOMSON LGT (s)—C-99
TRANSMISSION STRUCTURES LIMITED (s)—C-100
UNITED PRESS INTERNATIONAL (d)—C-31
T. J. VAUGHAN & ASSOCIATES (s)—C-47
VAUGHN COMMUNICATIONS GROUP (s)—C-101
VICKERMAN-ZACHARY-MILLER (s)—C-47
VIDEO MANAGEMENT CONSULTANTS (s)—C-47
VIDEOMEDIA (s)—C-102
WASHINGTON INTERNATIONAL TELEPORT (s)—C-48
WESTERN TELE-COMMUNICATIONS INC. (s)—C-103
WALTER S. WYDRO CONSULTANTS (s)—C-48, C-58
JIM YOUNG & ASSOCIATES INC. (s)—C-48

0600-0720

Engineering Consulting

ADELPHON INC. (s)—C-59
A. F. ASSOCIATES INC. (s)—C-59
ALFORD ENGINEERING INC. (s)—C-37
ALFORD MANUFACTURING CO. (s)—C-60
ALLIED CAPITAL CORP. (s)—C-49
ANTENNA TECHNOLOGY CORP. (s)—C-62
AUGAT COMMUNICATIONS GROUP INC. (s)—C-63
THE AUSTIN CO. (s)—C-37
BERNARD ASSOCIATES (s)—C-38
BOOZ, ALLEN & HAMILTON INC. (s)—C-38
THE HERBERT BOYER CO. (s)—C-38
BROADCAST ENGINEERING INC. (s)—C-38
CABLE ENGINEERING INC. (s)—C-38
CABLE MANAGEMENT SERVICES (s)—C-39
CABLE TECHNOLOGIES INTERNATIONAL INC. (s)—C-39
CABLEMASTERS CORP. (s)—C-39
CAPITOL VIDEO COMMUNICATIONS INC. (s)—C-5
WILLIAM B. CARR & ASSOCIATES INC. (s)—C-39
CATALYST PRODUCTION SERVICES (s)—C-6
CATV DESIGN ASSOCIATES INC. (s)—C-39
CATV SUBSCRIBER SERVICES INC. (s)—C-39
C-COR ELECTRONICS INC. (s)—C-68
CLS2 (s)—C-39
COAXIAL ANALYSTS INC. (s)—C-39
COMMUNICATION MARKETING & CONSULTING LTD. (s)—C-69
COMMUNICATION TECHNOLOGIES INC. (s)—C-39
COMMUNICATIONS ENGINEERING (s)—C-39
COMMUNICATIONS STUDIES & PLANNING INTERNATIONAL (s)—C-40
COMSAT VIDEO ENTERPRISES (s)—C-40
COMSEARCH (s)—C-40
COMSONICS INC. (s)—C-70, C-40
CONLEY & ASSOCIATES (s)—C-40
CONTEL FEDERAL SYSTEMS SECTOR (s)—C-40
COOLEY ASSOCIATES INC. (s)—C-40
COOPER-RUTTER ASSOCIATES INC. (s)—C-40
CTC ASSOCIATES (s)—C-40
CTV TELEVISION NETWORK (s)—C-8
DECIBEL PRODUCTS INC. (s)—C-71
DeHART BROADCAST BROKERS (s)—C-52
DESIGN AUTOMATION INC. (s)—C-40
OSI COMMUNICATIONS INC. (s)—C-72
EDM & ASSOCIATES INC. (s)—C-41
PAUL DEAN FORD, BROADCAST ENGINEERING CONSULT (s)—C-41
JAMES R. GEORGE INC. (s)—C-53
GLOBAL SYSTEMS CORP. (s)—C-76
RUDOLF F. GRAF (s)—C-42
GRAY COMMUNICATIONS CONSULTANTS INC. (s)—C-42
FREDERICK G. GRIFFIN, P.C., CONSULTING ENGINEER (s)—C-42
HAMILTON COMMUNICATIONS CONSULTANTS INC. (s)—C-42
HARRIS CORP. (BROADCAST DIVISION) (s)—C-77
HASTAD ENGINEERING COMPANY (s)—C-42
J. C. HUMKE & ASSOCIATES INC. (s)—C-42
IEC CO. (s)—C-78
IMMAD BROADCAST SERVICES (s)—C-42
PAUL KAGAN ASSOCIATES INC. (s)—C-43
M. A. KEMPNER INC. (s)—C-17
KEY SYSTEMS (s)—C-43
KOMPAS/BIEL & ASSOCIATES INC. (s)—C-43
LECHMAN & JOHNSON INC. (s)—C-43
LIGHTNING ELIMINATORS & CONSULTANTS INC. (s)—C-83
MALARKEY-TAYLOR ASSOCIATES INC. (s)—C-55
N. MARSHALL & ASSOCIATES (s)—C-85
McCOOL INC. (s)—C-44
KENNETH R. MEADES (s)—C-44

MEDIA SALES INC. (s)—C-55
 MEDIA TECHNOLOGY ASSOCIATES LTD. (s)—C-44
 MICRO COMMUNICATIONS INC. (s)—C-85
 MORCOM SYSTEMS INC. (s)—C-44
 LAWRENCE L. MORTON ASSOCIATES (s)—C-44
 MPB TECHNOLOGIES INC (s)—C-87, C-44
 MSI TELECOM CONSULTANTS GROUP (s)—C-44
 MTL SYSTEMS INC. (s)—C-87
 MULTICOMM SCIENCES INTERNATIONAL INC. (s)—C-44
 ROBERT R. NATHAN ASSOCIATES INC. (s)—C-44
 NORTHWEST MOBILE TELEVISION (s)—C-22
 FRED A. NUDD CORP. (s)—C-88
 O. D. PAGE, PROFESSIONAL ENGINEERS & CONSULTANTS (s)—C-44
 PARAMOUNT DESIGNS INC. (s)—C-45
 PERFORMANCE CABLE TV PRODUCTS (s)—C-90
 DONALD A. PERRY & ASSOCIATES INC. (s)—C-45
 PHASE ONE COMMUNICATIONS INC. (s)—C-45
 RADIO TOWER CO. INC. (s)—C-92
 REACH ELECTRONICS INC. (s)—C-92
 REEVES A/V SYSTEMS (s)—C-26
 ROGERS ENGINEERING (s)—C-45
 ROSNER TELEVISION SYSTEMS INC. (s)—C-45
 SEMO COMMUNICATIONS CORP. (s)—C-46
 SKAGGS TELECOMMUNICATIONS SERVICE (s)—C-27
 SPECTRUM PLANNING INC. (s)—C-46
 STATUSYSTEM INC. (s)—C-96
 STERN TELECOMMUNICATIONS CORP. (s)—C-46
 STRUCTURAL SYSTEMS TECHNOLOGY INC. (s)—C-46
 SWR INC. (s)—C-97
 TELCOM APPRAISAL (s)—C-46
 TELE-ENGINEERING CORP. (s)—C-98, C-47
 TELE-MEASUREMENTS INC. (s)—C-98, C-47
 THOMSON LGT (s)—C-99
 TRAINING DELIVERY SERVICES INC. (s)—C-47
 TRANSCOMM INC. (s)—C-47
 TRANSMISSION STRUCTURES LIMITED (s)—C-100
 UTILITY SYSTEMS DEVELOPMENT (s)—C-47
 T. J. VAUGHAN & ASSOCIATES (s)—C-47
 VAUGHN COMMUNICATIONS GROUP (s)—C-101
 VICKERMAN-ZACHARY-MILLER (s)—C-47
 VIDEO DESIGN PRO (s)—C-102
 VIDEO MANAGEMENT CONSULTANTS (s)—C-47
 VIDEOMEDIA (s)—C-102
 WASHINGTON INTERNATIONAL TELEPORT (s)—C-48
 WESTERN TELE-COMMUNICATIONS INC. (s)—C-103
 WLM CONSULTANTS (s)—C-58
 WOLD COMMUNICATIONS INC. (s)—C-48
 LOWELL R. WRIGHT (s)—C-48
 WALTER S. WYDRO CONSULTANTS (s)—C-48, C-58

0600-0740**Entertainment & Booking**

AILES COMMUNICATIONS INC. (s)—C-1
 CATZEL, THOMAS & ASSOCIATES (s)—C-8
 FILMS INC. (s)—C-11
 JEFF GOLD PRODUCTIONS INC. (s)—C-13
 LARRY HARMON PICTURES CORP. (s)—C-14
 JOHN ILTIS ASSOCIATES (s)—C-42
 INTERMEDIA ARTS MINNESOTA (s)—C-42, C-15

INTERNATIONAL HOME ENTERTAINMENT INC. (s)—C-15
 JMP VIDEOCONFERENCE GROUP (s)—C-16
 LBS COMMUNICATIONS INC. (s)—C-17
 MCA TV (s)—C-19
 MEDIALINK (s)—C-19
 NATIONAL COLLEGE TELEVISION (s)—C-21
 RICHARD H. ROFFMAN ASSOCIATES (s)—C-26
 SAGE ENTERTAINMENT ENTERPRISES CORP. (s)—C-26
 JOSEPH SIEGMAN INC. (s)—C-27
 WARNER BROS. TELEVISION DISTRIBUTION (s)—C-33

0600-0760**Equipment Rental**

ALLIED CAPITAL CORP. (s)—C-49
 AMERICAN MOTION PICTURES (s)—C-37, C-2
 ASN TELEVISION NETWORK (s)—C-2
 BAY AREA MOBILETAPE INC. (s)—C-4
 BCS (s)—C-64
 BESTWEST GRIP & LIGHTING INC. (s)—C-65
 BEXEL CORP. (s)—C-4
 CABLETEK (s)—C-66
 THE CAMERA MART INC. (s)—C-67
 STEVE CAMPUS PRODUCTIONS INC. (s)—C-5
 CATALYST PRODUCTION SERVICES (s)—C-6
 CATZEL, THOMAS & ASSOCIATES (s)—C-6
 CENTER VIDEO INDUSTRIAL CO. INC. (s)—C-68
 CINECRAFT INC. (s)—C-6
 COMMUNICATION MARKETING & CONSULTING LTD. (s)—C-69
 COMMUNICATIONS SYSTEMS GROUP/GENERAL TELEVISION NETWORK (s)—C-70
 CONUS COMMUNICATIONS (s)—C-8
 CONUS-TV DIRECT (s)—C-8
 CUSTOM FILMS/VIDEO INC. (s)—C-8
 HAL DENNIS PRODUCTIONS (s)—C-9
 GLEN ROCK GRAPHICS (s)—C-76
 HARRIS FARINON (s)—C-77
 IEC CO. (s)—C-78
 INTERCONTINENTAL TELEVIDEO INC. (s)—C-15
 INTERMEDIA ARTS MINNESOTA (s)—C-42, C-15
 KEYLITE PSI (s)—C-81
 LANDY ASSOCIATES INC. (s)—C-82
 LASER EDIT INC. (s)—C-17
 MICROWAVE RADIO CORP. (s)—C-86
 MIDWEST COMMUNICATIONS CORP. (s)—C-86
 MILNER-FENWICK INC. (s)—C-20
 MINCEY PRODUCTIONS INC. (s)—C-20
 MODE 2 PRODUCTIONS INC. (s)—C-21
 MOLE-RICHARDSON CO. (s)—C-87
 MORRIS VIDEO (s)—C-21
 MOTION PICTURE SERVICE CO. (s)—C-21
 NAC INC. (s)—C-87
 NORTHWEST MOBILE TELEVISION (s)—C-22
 PARALLEL (s)—C-89, C-45
 PHOTO-SONICS INC. (s)—C-90
 PROSTAR (s)—C-45
 RALEIGH STUDIOS (s)—C-25
 ROCK SOLID PRODUCTIONS (s)—C-26
 WARREN ROSENBERG VIDEO SERVICES INC. (s)—C-26
 SCIENTIFIC-ATLANTA INC. (s)—C-94
 STEENBECK INC. (s)—C-96
 TELE-MEASUREMENTS INC. (s)—C-47
 VIDEO MANAGEMENT CONSULTANTS (s)—C-47
 VSI/GLOBAL VIDEO INC. (s)—C-33
 WINDSOR VIDEO (s)—C-34
 WTTW CHANNEL 11/ENTERPRISES GROUP (s)—C-36

NOW AVAILABLE!**Data on Video Equipment in use at TV Stations
Down to Model Number Level!**

Call Broadcast Equipment Survey • Warren Publishing, Inc. • 202-872-9200

0600-0780**Equipment Resale**

ALLEN, JOHN E. INC. (s)—C-2
 ALLIED CAPITAL CORP. (s)—C-49
 ANIXTER TELE-WIRE (s)—C-62
 BCS (s)—C-64
 BESTWEST GRIP & LIGHTING INC. (s)—C-65
 BEXEL CORP. (s)—C-4
 BRADPTS (s)—C-65
 CABLE LINK INC. (s)—C-66
 CABLE TECHNOLOGIES INTERNATIONAL INC. (s)—C-39
 CABLETEK (s)—C-66
 THE CAMERA MART INC. (s)—C-67
 CENTER VIDEO INDUSTRIAL CO. INC. (s)—C-68
 COMMUNICATIONS SYSTEMS GROUP/GENERAL TELEVISION NETWORK (s)—C-70
 COMSONICS INC. (s)—C-70, C-40
 COMTEL VIDEO SERVICES INC. (s)—C-40, C-7
 HAL DENNIS PRODUCTIONS (s)—C-9
 DIGITRACE INC. (s)—C-72
 HARRIS CORP. (BROADCAST DIVISION) (s)—C-77
 THE HOLT CORP. (s)—C-54
 IEC CO. (s)—C-78
 INTERCONTINENTAL TELEVIDEO INC. (s)—C-15
 KEYLITE PSI (s)—C-81
 MAZE BROADCAST INC. (d)—C-85
 PARALLEL (s)—C-89, C-45
 PERFORMANCE CABLE TV PRODUCTS (s)—C-90
 REEVES A/V SYSTEMS (s)—C-26
 RMT ENGINEERING INC. (s)—C-93
 SAVTAX CO. (s)—C-46
 SCIENTIFIC-ATLANTA INC. (s)—C-94
 STEENBECK INC. (s)—C-96
 SYSTEM ASSOCIATES (s)—C-97
 VIDEO MANAGEMENT CONSULTANTS (s)—C-47
 VSI/GLOBAL VIDEO INC. (s)—C-33

0600-0800**Facility Design & Engineering**

ACOUSTIC SYSTEMS (s)—C-59
 A. F. ASSOCIATES INC. (s)—C-59
 ANIXTER TELE-WIRE (s)—C-62
 THE AUSTIN CO. (s)—C-37
 BLAIR MEDIA INC. (s)—C-38
 BROADCAST ENGINEERING INC. (s)—C-38
 CABLE LINK INC. (s)—C-66
 CAPITOL VIDEO COMMUNICATIONS INC. (s)—C-5
 WILLIAM B. CARR & ASSOCIATES INC. (s)—C-39
 CATALYST PRODUCTION SERVICES (s)—C-6
 GLS2 (s)—C-39
 COMMUNICATION TECHNOLOGIES INC. (s)—C-39
 COMMUNICATIONS SYSTEMS GROUP/GENERAL TELEVISION NETWORK (s)—C-70
 COMSAT VIDEO ENTERPRISES (s)—C-40
 COMSEARCH (s)—C-40
 COOLEY ASSOCIATES INC. (s)—C-40
 COOPER-RUTTER ASSOCIATES INC. (s)—C-40
 SOL CORNBURG (s)—C-40
 CORNWALL ASSOCIATES INC. (s)—C-40
 DESISTI LIGHTING/DESMAR CORP. (s)—C-71

DSI COMMUNICATIONS INC. (s)—C-72
 DYNAMIC TECHNOLOGY LTD. (s)—C-73
 EDM & ASSOCIATES INC. (s)—C-41
 IMERO FIORENTINO ASSOCIATES INC. (s)—C-41
 GRAY COMMUNICATIONS CONSULTANTS INC. (s)—C-42
 FREDERICK G. GRIFFIN, P.C., CONSULTING ENGINEER (s)—C-42
 HAMILTON COMMUNICATIONS CONSULTANTS INC. (s)—C-42
 HARRIS CORP. (BROADCAST DIVISION) (s)—C-77
 HASTAD ENGINEERING COMPANY (s)—C-42
 J. C. HUMKE & ASSOCIATES INC. (s)—C-42
 IEC CO. (s)—C-78
 IMMAD BROADCAST SERVICES (s)—C-42
 K-TECH (s)—C-82
 LAKE SYSTEMS CORP. (s)—C-82
 LANDY ASSOCIATES INC. (s)—C-82
 LAWRENCE L. MORTON ASSOCIATES (s)—C-44
 O. D. PAGE, PROFESSIONAL ENGINEERS & CONSULTANTS (s)—C-44
 RADIO TOWER CO. INC. (s)—C-92
 REEVES A/V SYSTEMS (s)—C-26
 ROCK SOLID PRODUCTIONS (s)—C-26
 ROCKWELL INTERNATIONAL CORP. (s)—C-93
 ROSNER TELEVISION SYSTEMS INC. (s)—C-45
 SATELLITE NETWORK SYSTEMS (s)—C-26
 SPECTRUM PLANNING INC. (s)—C-46
 STATUSYSTEM INC. (s)—C-96
 STERN TELECOMMUNICATIONS CORP. (s)—C-46
 TELE-ENGINEERING CORP. (s)—C-47
 TELE-MEASUREMENTS INC. (s)—C-47
 T. J. VAUGHAN & ASSOCIATES (s)—C-47
 VAUGHN COMMUNICATIONS GROUP (s)—C-101
 WASHINGTON INTERNATIONAL TELEPORT (s)—C-48
 WALTER S. WYDRO CONSULTANTS (s)—C-48, C-58
 JIM YOUNG & ASSOCIATES INC. (s)—C-48

0600-0801**Feasibility Studies**

ALEXANDER & ASSOCIATES (s)—C-37, C-49
 BOOZ, ALLEN & HAMILTON INC. (s)—C-38
BROADCAST INVESTMENT ANALYSTS INC./FRAZIER, GROSS & KADLEC (s)—C-38
 BROADCAST MICROWAVE SERVICES INC. (s)—C-65
 STUART N. BROTMAN (s)—C-38
CABLE COMMUNICATIONS CONSULTANTS INC. (s)—C-38
 COMSEARCH (s)—C-40
 COOPER-RUTTER ASSOCIATES INC. (s)—C-40
 FREDERICK G. GRIFFIN, P.C., CONSULTING ENGINEER (s)—C-42
 HARRISON, BOND & PECARD (s)—C-54
 HARRISON, BOND & PECARD (s)—C-42
 HASTAD ENGINEERING COMPANY (s)—C-42
 NORMAN HECHT RESEARCH (s)—C-42
 KAGAN MEDIA APPRAISALS (s)—C-54
 KOMPAS/BIEL & ASSOCIATES INC. (s)—C-43
 N. MARSHALL & ASSOCIATES (s)—C-85
 MCCOOL INC. (s)—C-44

SERVICES—0600

ROSNER TELEVISION SYSTEMS INC. (s)—C-45
 STRUCTURAL SYSTEMS TECHNOLOGY INC. (s)—C-46
WILKIN BROADCAST CONSULTANTS INC. (s)—C-48
 WLM CONSULTANTS (s)—C-58
 WALTER S. WYDRO CONSULTANTS (s)—C-48

0600-0802

Film

ABN/FOCAL POINT TV NEWS NETWORK (s)—C-1
 ALLEGRO PRODUCTIONS INC. (s)—C-2
 ALLEN, JOHN E. INC. (s)—C-2
 ANIFORMS INC. (s)—C-2
 ROBERT BARON & ASSOCIATES (s)—C-3
 BAUMAN BIBLE TELECASTS (s)—C-4
 BAVARIA FILM GmbH (s)—C-4
 THE BIG FIGHTS INC. (s)—C-4
 BIJOU PRODUCTIONS (s)—C-4
 CABLE FILMS & CABLE VIDEO (s)—C-5
 STEVE CAMPUS PRODUCTIONS INC. (s)—C-5
 CATHEDRAL FILMS (s)—C-6
 CATZEL, THOMAS & ASSOCIATES (s)—C-6
 CINE MAGNETICS VIDEO & FILM LABORATORIES (s)—C-6
 CINETUDES FILM PRODUCTIONS LTD. (s)—C-7
 CONSULATE GENERAL OF THE NETHERLANDS (s)—C-8
 CONTINENTAL FILM PRODUCTIONS CORP. (s)—C-8
 WILLIAM L. COOPER PRODUCTIONS INC. (s)—C-8
 CORAL PICTURES CORP. (s)—C-8
 DAP TV ASSOCIATES (s)—C-9
 DINER+ALLIED FILM & VIDEO SERVICES (s)—C-9
 DIXIE ENTERTAINMENT PRODUCTIONS INC. (s)—C-9
 CAL DUNN STUDIOS INC. (s)—C-9
 ENCYCLOPAEDIA BRITANNICA EDUCATIONAL CORP. (s)—C-10
 ENTERPRISES PRODUCTIONS INC. (s)—C-10
 ENTERTAINMENT PROGRAMMING SERVICES LTD. (s)—C-10
 EURAMCO INTERNATIONAL INC. (s)—C-10
 EXCEL TELEMEDIA INTERNATIONAL CORP. (s)—C-10
 EYE CONTACT INC. (s)—C-10
 FAMILY FILMS (s)—C-11
 FILMACK STUDIOS (s)—C-11
 FILMS FOR EDUCATORS/FILMS FOR TELEVISION (s)—C-11
 FILMTREAT INTERNATIONAL CORP. (s)—C-11
 FOX/LORBER ASSOCIATES (s)—C-12
 JEFF GOLD PRODUCTIONS INC. (s)—C-13
 GOULD ENTERTAINMENT CORP. (s)—C-13
 LARRY HARMON PICTURES CORP. (s)—C-14
 HARMONY GOLD USA INC. (s)—C-14
 HERITAGE ENTERTAINMENT INC. (s)—C-14
 HOLLYWOOD VAULTS INC. (s)—C-15
 THOMAS HORTON ASSOCIATES (s)—C-15
 INTER-GLOBAL COMMUNICATIONS (s)—C-15
 INTERNATIONAL BROADCAST SYSTEMS INC. (s)—C-42
 INTERNATIONAL BROADCAST SYSTEMS LTD. (s)—C-15
 INTERNATIONAL PROGRAM CONSULTANTS INC. (s)—C-16
 INTERNATIONAL TELE-FILM ENTERPRISES LTD. (s)—C-16
 INTERNATIONAL TELEVISION FILM DISTRIBUTING CO (s)—C-16
 JRD PRODUCTIONS (s)—C-16
 KLEIN & (s)—C-43, C-17
 KULTUR INTERNATIONAL FILMS INC. (s)—C-17

LASER EDIT INC. (s)—C-17
 THE LATHAM FOUNDATION (s)—C-17
 LINSMAN FILM (s)—C-18
 LOS ANGELES TELEVISION (s)—C-18
 MADISON PACIFIC INC. (s)—C-18
 MEDIA HOME ENTERTAINMENT INC. (s)—C-19
 METROWEST COMMUNICATIONS GROUP (s)—C-44
 WARREN MILLER FILMS (s)—C-20
 MOGULL FILM CO. (s)—C-21
 MORRIS VIDEO (s)—C-21
 MOVIECRAFT INC. (s)—C-21
 MSS (MODERN SATELLITE SERVICES) (s)—C-21
 NATIONAL COLLEGE TELEVISION (s)—C-21
 NEW CENTURY TELECOMMUNICATIONS (s)—C-22
 NEW VISIONS INC. (s)—C-22
 NFL FILMS INC. (s)—C-22
 TOM PARKER MOTION PICTURES (s)—C-23
 ALVIN H. PERLMUTTER INC. (s)—C-24
 PHOENIX/BFA FILMS & VIDEO INC. (s)—C-24
 PICTURE MUSIC INTERNATIONAL (s)—C-24
 PROSERV TELEVISION (s)—C-45
 PYRAMID FILMS CORP. (s)—C-25
 RADIO & TELEVISION PACKAGERS INC. (s)—C-25
 RALEIGH STUDIOS (s)—C-25
 RAYMOND INTERNATIONAL (s)—C-25
 REELTIME DISTRIBUTING CORP. (s)—C-26
 REPUBLIC PICTURES CORP. (s)—C-26
 RIVIERA PRODUCTIONS (s)—C-26
 RICHARD H. ROFFMAN ASSOCIATES (s)—C-26
 GLENN ROLAND FILMS (s)—C-26
 SFM MEDIA CORP. (s)—C-27
 SILVERBACH-LAZARUS GROUP (s)—C-27
 SKAGGS TELECOMMUNICATIONS SERVICE (s)—C-27
 SOUTHWEST FILM LABORATORY INC. (s)—C-28
 MARTHA STUART COMMUNICATIONS INC. (s)—C-28
 SUNBURY MUSIC CANADA LTD. (CAPAC), DUNBAR MUSIC CANADA LTD. (s)—C-28
 TANNEBRINGROSE ASSOC. INC. (s)—C-29
 TAPE-FILM INDUSTRIES (s)—C-29
 TELE-MISSIONS INTERNATIONAL INC./FAITH-ON-FOCUS PRODUCTIONS (s)—C-29
 TRAV (s)—C-30
 TROMA INC. (s)—C-30
 TWENTY-FIRST CENTURY DISTRIBUTION (s)—C-31
 UNIFILM INTERNATIONAL CO. (s)—C-31
 UPA PRODUCTIONS OF AMERICA (s)—C-32
 W.R.S. MOTION PICTURE & VIDEO LABS (s)—C-36

0600-0804

—buyer

ACAMA FILMS (s)—C-1
 ALLEGRO PRODUCTIONS INC. (s)—C-2
 ALLEN, JOHN E. INC. (s)—C-2
 ATI VIDEO ENTERPRISES INC. (s)—C-3
 JEROME BALSAM FILMS INC. (s)—C-3
 WILLIAM L. COOPER PRODUCTIONS INC. (s)—C-8
 CORAL PICTURES CORP. (s)—C-8
 CRYSTAL PICTURES INC. (s)—C-8
 DIXIE ENTERTAINMENT PRODUCTIONS INC. (s)—C-9
 ENTERPRISES PRODUCTIONS INC. (s)—C-10
 ENTERTAINMENT PROGRAMMING SERVICES LTD. (s)—C-10
 EURAMCO INTERNATIONAL INC. (s)—C-10
 EXCEL TELEMEDIA INTERNATIONAL CORP. (s)—C-10
 FOX/LORBER ASSOCIATES (s)—C-12
 THE SAMUEL GOLDWYN TELEVISION CO. (s)—C-13
 HARMONY GOLD USA INC. (s)—C-14
 HERITAGE ENTERTAINMENT INC. (s)—C-14

INTERCONTINENTAL RELEASING CORP. (s)—C-15
 INTER-GLOBAL COMMUNICATIONS (s)—C-15
 INTERMEDIA ARTS MINNESOTA (s)—C-42, C-15
 INTERNATIONAL BROADCAST SYSTEMS INC. (s)—C-42
 INTERNATIONAL BROADCAST SYSTEMS LTD. (s)—C-15
 INTERNATIONAL PROGRAM CONSULTANTS INC. (s)—C-16
 JRD PRODUCTIONS (s)—C-16
 LBS COMMUNICATIONS INC. (s)—C-17
 MEDALLION TELEVISION ENTERPRISES INC. (s)—C-19
 MEDIA HOME ENTERTAINMENT INC. (s)—C-19
 CHARLES MICHELSON INC. (s)—C-20
 MORRIS VIDEO (s)—C-21
 MTL SYSTEMS INC. (s)—C-87
 MULLER MEDIA INC. (s)—C-21
 NEW CENTURY TELECOMMUNICATIONS (s)—C-22
 TOM PARKER MOTION PICTURES (s)—C-23
 PROSERV TELEVISION (s)—C-45
 REPUBLIC PICTURES CORP. (s)—C-26
 SEVEN NETWORK AUSTRALIA (s)—C-27
 SILVERBACH-LAZARUS GROUP (s)—C-27
 SIMCOM INTERNATIONAL/NORSTAR ENTERTAINMENT (s)—C-27
 TROMA INC. (s)—C-30
 UNIFILM INTERNATIONAL CO. (s)—C-31
 UNITED PRESS INTERNATIONAL (s)—C-31
 UPA PRODUCTIONS OF AMERICA (s)—C-32
WILKIN BROADCAST CONSULTANTS INC. (s)—C-48

0600-0805

—distributor

ABN/FOCAL POINT TV NEWS NETWORK (s)—C-1
 ACAMA FILMS (s)—C-1
 ALDEN FILMS/FILMS OF THE NATIONS (s)—C-1
 ALLEN, JOHN E. INC. (s)—C-2
 ALMI TELEVISION PRODUCTIONS (s)—C-2
 ARP FILMS INC. (s)—C-2
 AZTECA FILMS INC. (s)—C-3
 BARR FILMS (s)—C-3
 BAUMAN BIBLE TELECASTS (s)—C-4
 BAVARIA FILM GmbH (s)—C-4
 THE BIG FIGHTS INC. (s)—C-4
 BIJOU PRODUCTIONS (s)—C-4
 LARRY BORSON CO. (s)—C-85
 BRITISH INFORMATION SERVICES (s)—C-4
 CABLE FILMS & CABLE VIDEO (s)—C-5
 STEVE CAMPUS PRODUCTIONS INC. (s)—C-5
 CASTLE HILL TELEVISION (s)—C-8
 CATHEDRAL FILMS (s)—C-6
 CINE MAGNETICS VIDEO & FILM LABORATORIES (s)—C-6
 COE FILM ASSOCIATES INC. (s)—C-7
 COLUMBIA PICTURES INTERNATIONAL TELEVISION (s)—C-7
 COMMUNICATIONS RESOURCES L.P. (s)—C-7
 WILLIAM L. COOPER PRODUCTIONS INC. (s)—C-8
 CORAL PICTURES CORP. (s)—C-8
 CORI FILMS INTERNATIONAL (s)—C-8
 CTV TELEVISION NETWORK (s)—C-8
 DAP TV ASSOCIATES (s)—C-9
 DIXIE ENTERTAINMENT PRODUCTIONS INC. (s)—C-9
 ELLIS ENTERPRISES (s)—C-10
 ENCYCLOPAEDIA BRITANNICA EDUCATIONAL CORP. (s)—C-10
 ENTERPRISES PRODUCTIONS INC. (s)—C-10
 ENTERTAINMENT PROGRAMMING SERVICES LTD. (s)—C-10
 EURAMCO INTERNATIONAL INC. (s)—C-10
 EXCEL TELEMEDIA INTERNATIONAL CORP. (s)—C-10
 FOX/LORBER ASSOCIATES (s)—C-12
 THE SAMUEL GOLDWYN TELEVISION CO. (s)—C-13
 HARMONY GOLD USA INC. (s)—C-14
 HERITAGE ENTERTAINMENT INC. (s)—C-14
 FILMFAIR COMMUNICATIONS (s)—C-11
 FILMS FOR EDUCATORS/FILMS FOR TELEVISION (s)—C-11
 FILMS INC. (s)—C-11
 FILMS OF INDIA (s)—C-11
 FILMTREAT INTERNATIONAL CORP. (s)—C-11
 FISHING THE WEST (s)—C-11
 FORMAN PRODUCTIONS INC. (s)—C-12
 FOX/LORBER ASSOCIATES (s)—C-12
 JAMES R. GEORGE INC. (s)—C-53
 G. G. COMMUNICATIONS INC. (s)—C-12
 THE SAMUEL GOLDWYN TELEVISION CO. (s)—C-13
 GOSPEL FILMS INC. (s)—C-13
 GOULD ENTERTAINMENT CORP. (s)—C-13
 ALFRED HABER INC. (s)—C-14
 LARRY HARMON PICTURES CORP. (s)—C-14
 HARMONY GOLD USA INC. (s)—C-14
 HARRISCOPE (s)—C-14
 THE HARTLEY FILM FOUNDATION INC. (s)—C-14
 HERITAGE ENTERTAINMENT INC. (s)—C-14
 THOMAS HORTON ASSOCIATES (s)—C-15
 INTERCONTINENTAL RELEASING CORP. (s)—C-15
 INTERMEDIA ARTS MINNESOTA (s)—C-42, C-15
 INTERNATIONAL BROADCAST SYSTEMS INC. (s)—C-42
 INTERNATIONAL BROADCAST SYSTEMS LTD. (s)—C-15
 INTERNATIONAL PROGRAM CONSULTANTS INC. (s)—C-16
 INTERNATIONAL TELE-FILM ENTERPRISES LTD. (s)—C-16
 INTERNATIONAL TELEVISION FILM DISTRIBUTING CO (s)—C-16
 INTERNATIONAL TREASURES (s)—C-16
 JMP VIDEOCONFERENCE GROUP (s)—C-16
 GORDON JONES PROGRAMMING (s)—C-16
 JRD PRODUCTIONS (s)—C-16
 KING FEATURES ENTERTAINMENT (s)—C-17
 KLEIN & (s)—C-43, C-17
 WALTER J. KLEIN CO. LTD. (s)—C-17
 KULTUR INTERNATIONAL FILMS INC. (s)—C-17
 KUSHNER LOCKE CO. INC. (s)—C-17
 THE LATHAM FOUNDATION (s)—C-17
 LBS COMMUNICATIONS INC. (s)—C-17
 LEARN INCORPORATED (s)—C-18
 LIONHEART TELEVISION INTERNATIONAL (s)—C-18
 LONDON TELEVISION SERVICE (s)—C-18
 LOS ANGELES TELEVISION (s)—C-18
 MANBECK PICTURES CORP. (s)—C-18
 MEDALLION TELEVISION ENTERPRISES INC. (s)—C-19
 METROWEST COMMUNICATIONS GROUP (s)—C-44
 WARREN MILLER FILMS (s)—C-20
 MILNER-FENWICK INC. (s)—C-20
 MR. WIZARD STUDIO (s)—C-20
 MORRIS VIDEO (s)—C-21
 MOVIECRAFT INC. (s)—C-21
 MSS (MODERN SATELLITE SERVICES) (s)—C-21
 MULLER MEDIA INC. (s)—C-21
 NAC INC. (s)—C-87
 NATIONAL AUDIOVISUAL CENTER (s)—C-21
 NATIONAL COLLEGE TELEVISION (s)—C-21
 NEW CENTURY TELECOMMUNICATIONS (s)—C-22
 NEW VISIONS INC. (s)—C-22
 NFL FILMS INC. (s)—C-22
 NIPPON ANIMATION CO. (s)—C-22
 OZMA BROADCAST SALES (s)—C-23
 TOM PARKER MOTION PICTURES (s)—C-23
 PBS VIDEO (s)—C-24
 PEARSON INTERNATIONAL INC. (s)—C-24
 PHOENIX/BFA FILMS & VIDEO INC. (s)—C-24
 PICTURE MUSIC INTERNATIONAL (s)—C-24
 POINT OF VIEW PRODUCTIONS (s)—C-24
 PRIMEDIA PRODUCTIONS LTD. (s)—C-24

PRODUCER SERVICES GROUP INC. (s)—C-24
 THE PROGRAM EXCHANGE (s)—C-25
 PROMARK (s)—C-25
 PROSERV TELEVISION (s)—C-45
 PYRAMID FILMS CORP. (s)—C-25
 RADIO & TELEVISION PACKAGERS INC. (s)—C-25
 RAYMOND INTERNATIONAL (s)—C-25
 REEL MOVIES INTERNATIONAL (s)—C-26
 REELTIME DISTRIBUTING CORP. (s)—C-26
 REEVES A/V SYSTEMS (s)—C-26
 REPUBLIC PICTURES CORP. (s)—C-26
 THE ROLAND CO. (s)—C-26
 GLENN ROLAND FILMS (s)—C-26
 ROBERT ROSENHEIM ASSOCIATES (s)—C-26
 SACRED HEART PROGRAM INC. (s)—C-26
 LOU SCHEIMER PRODUCTIONS (s)—C-27
 SFM MEDIA CORP. (s)—C-27
 SILVERBACH-LAZARUS GROUP (s)—C-27
 SIMCOM INTERNATIONAL/NORSTAR ENTERTAINMENT (s)—C-27
 MARTHA STUART COMMUNICATIONS INC. (s)—C-28
 D. L. TAFFNER LTD. (s)—C-29
 TAPE-FILM INDUSTRIES (s)—C-29
 TELE-MEASUREMENTS INC. (s)—C-47
 TELE-MISSIONS INTERNATIONAL INC./FAITH-ON-FOCUS PRODUCTIONS (s)—C-29
 TELEVISION LATINA INC. (s)—C-29
 TROMA INC. (s)—C-30
 TV SPORTS SCENE INC. (s)—C-31
 UNIFILM INTERNATIONAL CO. (s)—C-31
 UPA PRODUCTIONS OF AMERICA (s)—C-32
 VIACOM INTERNATIONAL INC. (s)—C-32
 VIDEO-CINEMA FILMS INC. (s)—C-32
 WARNER BROS. TELEVISION DISTRIBUTION (s)—C-33
 WILKIN BROADCAST CONSULTANTS INC. (s)—C-48
 WORLD EVENTS PRODUCTIONS LTD. (s)—C-34
 WORLDVISION ENTERPRISES INC. (s)—C-36

0600-0806
 — exporter

ACAMA FILMS (s)—C-1
 JEROME BALSAM FILMS INC. (s)—C-3
 THE BIG FIGHTS INC. (s)—C-4
 CABLE FILMS & CABLE VIDEO (s)—C-5
 WILLIAM L. COOPER PRODUCTIONS INC. (s)—C-8
 CORAL PICTURES CORP. (s)—C-8
 CORI FILMS INTERNATIONAL (s)—C-8
 HAL DENNIS PRODUCTIONS (s)—C-9
 DIXIE ENTERTAINMENT PRODUCTIONS INC. (s)—C-9
 ELLIS ENTERPRISES (s)—C-10
 ENTERPRISES PRODUCTIONS INC. (s)—C-10
 EURAMCO INTERNATIONAL INC. (s)—C-10
 EXCEL TELEMEDIA INTERNATIONAL CORP. (s)—C-10
 FOX/LORBER ASSOCIATES (s)—C-12
 JAMES R. GEORGE INC. (s)—C-53
 GOULD ENTERTAINMENT CORP. (s)—C-13
 HERITAGE ENTERTAINMENT INC. (s)—C-14
 INTERMEDIA ARTS MINNESOTA (s)—C-42, C-15
 INTERNATIONAL PROGRAM CONSULTANTS INC. (s)—C-16
 INTERNATIONAL TELE-FILM ENTERPRISES LTD. (s)—C-16
 INTERNATIONAL TREASURES (s)—C-16
 GORDON JONES PROGRAMMING (s)—C-16
 KLEIN & (s)—C-43, C-17
 LEARN INCORPORATED (s)—C-18
 LOS ANGELES TELEVISION (s)—C-18
 WARREN MILLER FILMS (s)—C-20
 MORRIS VIDEO (s)—C-21
 MOVIECRAFT INC. (s)—C-21
 NAC INC. (s)—C-87

NEW CENTURY TELECOMMUNICATIONS (s)—C-22
 TOM PARKER MOTION PICTURES (s)—C-23
 PRIMEDIA PRODUCTIONS LTD. (s)—C-24
 PRODUCER SERVICES GROUP INC. (s)—C-24
 RADIO & TELEVISION PACKAGERS INC. (s)—C-25
 SILVERBACH-LAZARUS GROUP (s)—C-27
 TAPE-FILM INDUSTRIES (s)—C-29
 TROMA INC. (s)—C-30
 TV SPORTS SCENE INC. (s)—C-31
 TWENTIETH CENTURY-FOX TV INTERNATIONAL INC. (s)—C-31
 UNIFILM INTERNATIONAL CO. (s)—C-31
 WARNER BROS. TELEVISION DISTRIBUTION (s)—C-33
 WORLDVISION ENTERPRISES INC. (s)—C-36

0600-0808
 — handler for ad agency, stations, sponsors, etc.

ABN/FOCAL POINT TV NEWS NETWORK (s)—C-1
 ALDEN FILMS/FILMS OF THE NATIONS (s)—C-1
 ATI VIDEO ENTERPRISES INC. (s)—C-3
 CAMELOT ENTERTAINMENT SALES INC. (s)—C-5
 CATZEL, THOMAS & ASSOCIATES (s)—C-6
 CTV TELEVISION NETWORK (s)—C-8
 EUE/SCREEN GEMS (s)—C-10
 EYE CONTACT INC. (s)—C-10
 FILMLIFE INC./FORTRESS FILM DEPOSITORY (s)—C-11
 FISHING THE WEST (s)—C-11
 GANNETT PRODUCTION SERVICES/KUSA-TV (s)—C-12
 LARRY HARMON PICTURES CORP. (s)—C-14
 GORDON JONES PROGRAMMING (s)—C-16
 LBS COMMUNICATIONS INC. (s)—C-17
 JACK MYERS COMMUNICATIONS INC. (s)—C-44
 PRODUCER SERVICES GROUP INC. (s)—C-24
 GLENN ROLAND FILMS (s)—C-26
 TAPE-FILM INDUSTRIES (s)—C-29
 TROMA INC. (s)—C-30
 TV SPORTS SCENE INC. (s)—C-31
 VIDISTRIIB INC. (s)—C-33
 VSI/GLOBAL VIDEO INC. (s)—C-33

0600-0810
 — importer

JEROME BALSAM FILMS INC. (s)—C-3
 WILLIAM L. COOPER PRODUCTIONS INC. (s)—C-8
 CORI FILMS INTERNATIONAL (s)—C-8
 CRYSTAL PICTURES INC. (s)—C-8
 ELLIS ENTERPRISES (s)—C-10
 ENTERTAINMENT PROGRAMMING SERVICES LTD. (s)—C-10
 EURAMCO INTERNATIONAL INC. (s)—C-10
 EXCEL TELEMEDIA INTERNATIONAL CORP. (s)—C-10
 FILMS OF INDIA (s)—C-11
 GOULD ENTERTAINMENT CORP. (s)—C-13
 HERITAGE ENTERTAINMENT INC. (s)—C-14
 INTERNATIONAL TELE-FILM ENTERPRISES LTD. (s)—C-16
 INTERNATIONAL TREASURES (s)—C-16
 GORDON JONES PROGRAMMING (s)—C-16
 LIONHEART TELEVISION INTERNATIONAL (s)—C-18
 MEDALLION TELEVISION ENTERPRISES INC. (s)—C-19
 MORRIS VIDEO (s)—C-21
 NAC INC. (s)—C-87
 TOM PARKER MOTION PICTURES (s)—C-23
 PRODUCER SERVICES GROUP INC. (s)—C-24
 REEL MOVIES INTERNATIONAL (s)—C-26
 RICHSER PRODUCTIONS LTD. (s)—C-26

SAGE ENTERTAINMENT ENTERPRISES CORP. (s)—C-26
 SILVERBACH-LAZARUS GROUP (s)—C-27
 TROMA INC. (s)—C-30
 TV SPORTS SCENE INC. (s)—C-31
 UNIFILM INTERNATIONAL CO. (s)—C-31

0600-0812
 — processor

CINE MAGNETICS VIDEO & FILM LABORATORIES (s)—C-6
 DINER+ALLIED FILM & VIDEO SERVICES (s)—C-9
 FILMS FOR EDUCATORS/FILMS FOR TELEVISION (s)—C-11
 MTL SYSTEMS INC. (s)—C-87
 NFL FILMS INC. (s)—C-22
 SOUTHWEST FILM LABORATORY INC. (s)—C-28
 TAPE-FILM INDUSTRIES (s)—C-29
 VSI/GLOBAL VIDEO INC. (s)—C-33
 W.R.S. MOTION PICTURE & VIDEO LABS (s)—C-36

0600-0813
 — producer

ABN/FOCAL POINT TV NEWS NETWORK (s)—C-1
 ADVERTISERS BROADCASTING CO. (s)—C-1
 ALLEGRO PRODUCTIONS INC. (s)—C-2
 AMERICAN MOTION PICTURES (s)—C-37, C-2
 ANIFORMS INC. (s)—C-2
 ROBERT BARON & ASSOCIATES (s)—C-3
 BARR FILMS (s)—C-3
 BAUMANN BIBLE TELECASTS (s)—C-4
 BAVARIA FILM GmbH (s)—C-4
 THE BIG FIGHTS INC. (s)—C-4
 BIJOU PRODUCTIONS (s)—C-4
 BONNEVILLE MEDIA COMMUNICATIONS (s)—C-4
 BRITISH INFORMATION SERVICES (s)—C-4
 BROADCAST NEWS & PRODUCTION (s)—C-5
 STEVE CAMPUS PRODUCTIONS INC. (s)—C-5
 CATHEDRAL FILMS (s)—C-6
 CATZEL, THOMAS & ASSOCIATES (s)—C-6
 CHURCH OF THE NAZARENE (s)—C-6
 CINECRAFT INC. (s)—C-6
 CINETUDES FILM PRODUCTIONS LTD. (s)—C-7
 DICK CLARK PRODUCTIONS INC. (s)—C-7
 COLUMBIA PICTURES INTERNATIONAL TELEVISION (s)—C-7
 COMMUNICATIONS RESOURCES L.P. (s)—C-7
 COMMUNICREATIONS INC. (s)—C-7
 CONTINENTAL FILM PRODUCTIONS CORP. (s)—C-8
 WILLIAM L. COOPER PRODUCTIONS INC. (s)—C-8
 THOMAS CRAVEN FILM CORP. (s)—C-8
 CRAWLEY'S ANIMATION INC. (s)—C-8
 CRYSTAL PICTURES INC. (s)—C-8
 DAP TV ASSOCIATES (s)—C-9
 DESTINATION TELEVISION (s)—C-9
 DIXIE ENTERTAINMENT PRODUCTIONS INC. (s)—C-9
 CAL DUNN STUDIOS INC. (s)—C-9
 DYNOCOMM PRODUCTIONS (s)—C-41, C-9
 BERT ELLIOTT SOUND INC. (s)—C-10
 ENCYCLOPAEDIA BRITANNICA EDUCATIONAL CORP. (s)—C-10
 ENTERPRISES PRODUCTIONS INC. (s)—C-10
 EUE/SCREEN GEMS (s)—C-10
 EURAMCO INTERNATIONAL INC. (s)—C-10
 EXCEL TELEMEDIA INTERNATIONAL CORP. (s)—C-10
 EYE CONTACT INC. (s)—C-10
 FILMFAIR COMMUNICATIONS (s)—C-11
 FILMS AFIELD (s)—C-11

FILMS FOR EDUCATORS/FILMS FOR TELEVISION (s)—C-11
 FORMAN PRODUCTIONS INC. (s)—C-12
 GANNETT PRODUCTION SERVICES/KUSA-TV (s)—C-12
 G. G. COMMUNICATIONS INC. (s)—C-12
 JEFF GOLD PRODUCTIONS INC. (s)—C-13
 GOSPEL FILMS INC. (s)—C-13
 GROUP W PRODUCTIONS (s)—C-14
 LARRY HARMON PICTURES CORP. (s)—C-14
 HARMONY GOLD USA INC. (s)—C-14
 THE HARTLEY FILM FOUNDATION INC. (s)—C-14
 HERITAGE ENTERTAINMENT INC. (s)—C-14
 HOLLYWOOD NEWSREEL SYNDICATE INC. (s)—C-15
 THOMAS HORTON ASSOCIATES (s)—C-15
 IRIS FILMS INC. (s)—C-16
 JMP VIDEOCONFERENCE GROUP (s)—C-16
 JRD PRODUCTIONS (s)—C-16
 K & H PRODUCTIONS INC. (s)—C-16
 KLEIN & (s)—C-43, C-17
 WALTER J. KLEIN CO. LTD. (s)—C-17
 THE LATHAM FOUNDATION (s)—C-17
 LEGACY PRODUCTIONS LTD. (s)—C-18
 GENE LESTER PRODUCTIONS (s)—C-18
 LIGHTSCAPE PRODUCTIONS INC. (s)—C-18
 LINSMA FILM (s)—C-18
 LIONHEART TELEVISION INTERNATIONAL (s)—C-18
 LONDON TELEVISION SERVICE (s)—C-18
 MADISON PACIFIC INC. (s)—C-18
 THE MEDIA EXCHANGE INC. (s)—C-19
 METROWEST COMMUNICATIONS GROUP (s)—C-44
 MILNER-FENWICK INC. (s)—C-20
 MINCEY PRODUCTIONS INC. (s)—C-20
 MR. WIZARD STUDIO (s)—C-20
 MODE 2 PRODUCTIONS INC. (s)—C-21
 MORRIS VIDEO (s)—C-21
 MOVIECRAFT INC. (s)—C-21
 MULLER MEDIA INC. (s)—C-21
 NETWORK MUSIC INC. (s)—C-22
 NEW VISIONS INC. (s)—C-22
 NFL FILMS INC. (s)—C-22
 NIPPON ANIMATION CO. (s)—C-22
 TOM PARKER MOTION PICTURES (s)—C-23
 PAULIST PRODUCTIONS (s)—C-24
 PICTURE MUSIC INTERNATIONAL (s)—C-24
 PILOT PRODUCTIONS INC. (s)—C-24
 POINT OF VIEW PRODUCTIONS (s)—C-24
 PRIMEDIA PRODUCTIONS LTD. (s)—C-24
 PRODUCTION & SATELLITE SERVICES INC. (s)—C-45, C-25
 PROSERV TELEVISION (s)—C-45
 PUNCH FILMS INC. (s)—C-25
 RADIO & TELEVISION PACKAGERS INC. (s)—C-25
 RAYMOND INTERNATIONAL (s)—C-25
 REELTIME DISTRIBUTING CORP. (s)—C-26
 REPUBLIC PICTURES CORP. (s)—C-26
 RIVIERA PRODUCTIONS (s)—C-26
 RICHARD H. ROFFMAN ASSOCIATES (s)—C-26
 THE ROLAND CO. (s)—C-26
 GLENN ROLAND FILMS (s)—C-26
 SACRED HEART PROGRAM INC. (s)—C-26
 SHIELD PRODUCTIONS INC. (s)—C-27
 JOSEPH SIEGMAN INC. (s)—C-27
 SIMCOM INTERNATIONAL/NORSTAR ENTERTAINMENT (s)—C-27
 62nd STREET PRODUCTIONS (s)—C-27
 RICK SPALLA VIDEO PRODUCTIONS (s)—C-28
 HAL STEIN'S COMPASS PRODUCTIONS (s)—C-28
 MARTHA STUART COMMUNICATIONS INC. (s)—C-28
 SUDBOROUGH PRODUCTIONS (s)—C-28
 THE SUSSKIND CO. (s)—C-28
 HACK SWAIN PRODUCTIONS INC. (s)—C-28
 D. L. TAFFNER LTD. (s)—C-29
 TANNEBRINGROSE ASSOC. INC. (s)—C-29
 TECHNISONIC STUDIOS INC. (s)—C-29

SERVICES—0600

TELE-MISSIONS INTERNATIONAL INC./FAITH-ON-FOCUS PRODUCTIONS (s)—C-29
TELEVISION PROGRAM ENTERPRISES/OPERATION PRIME TIME (s)—C-29
TRAV (s)—C-30
TROMA INC. (s)—C-30
TV SPORTS SCENE INC. (s)—C-31
UNIFILM INTERNATIONAL CO. (s)—C-31
UNUSUAL FILMS (s)—C-31
UPA PRODUCTIONS OF AMERICA (s)—C-32
VIACOM INTERNATIONAL INC. (s)—C-32
ROGER WADE PRODUCTIONS INC. (s)—C-33
WCN PRODUCTIONS (s)—C-34
WLM CONSULTANTS (s)—C-58
WNET/THIRTEEN (s)—C-34
WORLD EVENTS PRODUCTIONS LTD. (s)—C-34
WORLD WIDE BINGO (s)—C-34
WORLD WIDE BINGO INC. (s)—C-104

0600-0814

—service—picking up for ad agency, stations, sponsors, etc.

CAMELOT ENTERTAINMENT SALES INC. (s)—C-5
FILMLIFE INC./FORTRESS FILM DEPOSITORY (s)—C-11
TAPE-FILM INDUSTRIES (s)—C-29
TV SPORTS SCENE INC. (s)—C-31
VSI/GLOBAL VIDEO INC. (s)—C-33

0600-0816

—shipper for ad agency, stations, sponsors, etc.

FILMLIFE INC./FORTRESS FILM DEPOSITORY (s)—C-11
THE MEDIA EXCHANGE INC. (s)—C-19
GLENN ROLAND FILMS (s)—C-26
SKAGGS TELECOMMUNICATIONS SERVICE (s)—C-27
TAPE-FILM INDUSTRIES (s)—C-29
TECHNISONIC STUDIOS INC. (s)—C-29
TV SPORTS SCENE INC. (s)—C-31
VIACOM INTERNATIONAL INC. (s)—C-32
VSI/GLOBAL VIDEO INC. (s)—C-33
WORLD COMMUNICATIONS INC. (s)—C-48

0600-0818

—storage

ALDEN FILMS/FILMS OF THE NATIONS (s)—C-1
ALLEN, JOHN E. INC. (s)—C-2
CTV TELEVISION NETWORK (s)—C-8
FILMLIFE INC./FORTRESS FILM DEPOSITORY (s)—C-11
FILMTREAT INTERNATIONAL CORP. (s)—C-11
HOLLYWOOD VAULTS INC. (s)—C-15
MOTION PICTURE ENTERPRISES INC. (s)—C-21
MSS (MODERN SATELLITE SERVICES) (s)—C-21
TAPE-FILM INDUSTRIES (s)—C-29
VSI/GLOBAL VIDEO INC. (s)—C-33

0600-0820

Film Laboratories

ALLEN, JOHN E. INC. (s)—C-2
BAVARIA FILM GmbH (s)—C-4
CINE MAGNETICS VIDEO & FILM LABORATORIES (s)—C-6
CONSOLIDATED FILM INDUSTRIES (s)—C-8
CTV TELEVISION NETWORK (s)—C-8
DINER+ALLIED FILM & VIDEO SERVICES (s)—C-9
DU ART VIDEO (s)—C-9
THE DURAFILM CO. (s)—C-9
FILMACK STUDIOS (s)—C-11
FILMLIFE INC./FORTRESS FILM DEPOSITORY (s)—C-11

FILMS FOR EDUCATORS/FILMS FOR TELEVISION (s)—C-11
KLUGE COMMUNICATIONS INC. (s)—C-17
MTL SYSTEMS INC. (s)—C-87
NFL FILMS INC. (s)—C-22
SOUTHWEST FILM LABORATORY INC. (s)—C-28
SPECTRUM MOTION PICTURE LABORATORY (s)—C-28
TANNEBRINGROSE ASSOC. INC. (s)—C-29
TAPE-FILM INDUSTRIES (s)—C-29
VSI/GLOBAL VIDEO INC. (s)—C-33
W.R.S. MOTION PICTURE & VIDEO LABS (s)—C-36

0600-0840

Financial Services

AETNA BOND INVESTORS (s)—C-49
ALEXANDER & ASSOCIATES (s)—C-37, C-49
ALLIED CAPITAL CORP. (s)—C-49
AMERICAN SECURITY BANK N.A. (s)—C-49
BANK OF AMERICA N.T. & S.A. (s)—C-49
BANK OF MONTREAL (s)—C-49
THE BANK OF NEW YORK (s)—C-49
BARCLAYS AMERICAN/BUSINESS CREDIT INC. (s)—C-50
BECKERMAN ASSOCIATES INC. (s)—C-50
MICHAEL S. BERKOWITZ & ASSOCIATES (s)—C-38
BLACKBURN CAPITAL MARKETS GROUP (s)—C-50
BOOZ, ALLEN & HAMILTON INC. (s)—C-38
BOSTON VENTURES MANAGEMENT INC. (s)—C-50
BRALEY/MORROW INC. (s)—C-50
BROADCAST INVESTMENT ANALYSTS INC./FRAZIER, GROSS & KADLEC (s)—C-38
BRUNING & ASSOCIATES INC. (s)—C-50
CABLE COMMUNICATIONS CONSULTANTS INC. (s)—C-38
CABLE INVESTMENTS INC. (s)—C-50
CABLE MANAGEMENT SERVICES (s)—C-39
CABLETEK (s)—C-66
ROBERT A. CHAISSON INC. (s)—C-50
CHAPMAN ASSOCIATES (s)—C-50
CHARTERHOUSE MEDIA GROUP (s)—C-50
CHEMICAL BANK (s)—C-50
CIGNA INVESTMENTS INC. (s)—C-51
COAXIAL CAPITAL ASSOCIATES INC. (s)—C-51
COMERICA BANK-DETROIT (s)—C-51
COMMUNICATIONS CAPITAL GROUP INC. (s)—C-51
COMMUNICATIONS EQUITY ASSOCIATES INC. (s)—C-51
CONLEY & ASSOCIATES (s)—C-52, C-40
CONNECTICUT MUTUAL LIFE INSURANCE CO. (s)—C-52
CONNECTICUT NATIONAL BANK (s)—C-52
CONTINENTAL ILLINOIS NATIONAL BANK & TRUST CO. OF CHICAGO (s)—C-52
COOPER-RUTTER ASSOCIATES INC. (s)—C-40
R. C. CRISLER & CO. INC. (s)—C-52
DANIELS & ASSOCIATES (s)—C-52
THE DEER RIVER GROUP (s)—C-52, C-40
DES ASSOCIATES (s)—C-40
EQUIBANK (s)—C-52
EQUITABLE CAPITAL MANAGEMENT CORP. (s)—C-52
FIDELITY BANK (s)—C-52
FIRST BANK OF MINNEAPOLIS (s)—C-52
FIRST CHICAGO VENTURE CAPITAL (s)—C-52
THE FIRST NATIONAL BANK OF CHICAGO (s)—C-53
FIRST UNION NATIONAL BANK (s)—C-53
RICHARD A. FOREMAN ASSOCIATES INC. (s)—C-53
GAMMON MEDIA BROKERS INC. (s)—C-53
CLIFTON GARDINER & CO. (s)—C-53
GENERAL ELECTRIC CAPITAL CORP. (s)—C-53
CHARLES GREENE ASSOCIATES (s)—C-53

HANSON & ASSOCIATES (s)—C-54
HARDESTY, PUCKETT & CO. (s)—C-54
HARRISON, BOND & PECARO (s)—C-54
HARRISON, BOND & PECARO (s)—C-42
HAVAS LEASING CO. (s)—C-78, C-42
NORMAN HECHT RESEARCH (s)—C-42
HELLER FINANCIAL INC. (s)—C-54
INDIANA NATIONAL BANK (s)—C-54
THE JONES GROUP LTD. (s)—C-54
PAUL KAGAN ASSOCIATES INC. (s)—C-43
KALBA INTERNATIONAL INC. (s)—C-43
KALIL & CO. INC. (s)—C-54
LESTER KAMIN & COMPANY (s)—C-54
MAGNAVOX CATV SYSTEMS INC. (s)—C-84
MALARKEY-TAYLOR ASSOCIATES INC. (s)—C-55, C-43
MARINE MIDLAND BANK N.A. (s)—C-55
MERCHANTS NATIONAL BANK & TRUST CO. OF INDIANAPOLIS (s)—C-55
MERION ASSOCIATES (s)—C-56, C-44
MINORITY BROADCAST INVESTMENT CORP. (s)—C-56
MONEY FINANCIAL SERVICES (s)—C-56
NATIONAL WESTMINSTER BANK USA (s)—C-56
NCNB TEXAS (s)—C-56
ORNSTEIN COMMUNICATIONS ASSOCIATES INC. (s)—C-56
DONALD A. PERRY & ASSOCIATES INC. (s)—C-45
PHILIPS CREDIT CORP. (s)—C-56
PHOENIX CABLE INC. (m)—C-56
PITTSBURGH NATIONAL BANK (s)—C-56
QUESTSTAR (s)—C-56
RAOIO'S RELIABLE RESOURCES (s)—C-56, C-45
PAUL E. REID CO. (s)—C-56
CECIL L. RICHARDS INC., MEDIA BROKERS (s)—C-56
RITZEL COMMUNICATIONS INC. (s)—C-56
RICHARD H. ROFFMAN ASSOCIATES (s)—C-26
SANDERS & CO. (s)—C-56
SANDLER CAPITAL MANAGEMENT (s)—C-57
SAVTAH CO. (s)—C-46
SHAWMUT BANK OF BOSTON N.A. (s)—C-57
BARRY SHERMAN & ASSOCIATES INC. (s)—C-57
GORDON SHERMAN & ASSOCIATES INC. (s)—C-57
SILLERMAN-MAGEE COMMUNICATIONS MANAGEMENT CORP. (s)—C-57
SOCIETY NATIONAL BANK (s)—C-57
STATE STREET BANK & TRUST CO. (s)—C-57
SZABO ASSOCIATES INC., MEDIA COLLECTION SPECIALISTS (s)—C-46
T-C SPECIALTIES CO. INC. (s)—C-46
TELEVISION CABLE COMMUNICATIONS (s)—C-57
TEMPLE, BARKER & SLOANE INC. (s)—C-47
THE THORBURN CO. (s)—C-57
TRANSCOMM INC. (s)—C-47
VIDEO COMMUNICATIONS INC. (s)—C-47
VONDELL & CO. (s)—C-58
WALLER CAPITAL CORP. (s)—C-58
J. N. WELLS & COMPANY INC. (s)—C-58
WLM CONSULTANTS (s)—C-58
WALTER S. WYDRO CONSULTANTS (s)—C-48, C-58

0600-0845

—asset appraisals

ALEXANDER & ASSOCIATES (s)—C-37, C-49
BECKERMAN ASSOCIATES INC. (s)—C-50
BLAIR MEDIA INC. (s)—C-38
FRANK BOYLE & CO. (s)—C-50
BROADCAST INVESTMENT ANALYSTS INC./FRAZIER, GROSS & KADLEC (s)—C-38
BRUNING & ASSOCIATES INC. (s)—C-50
CABLE COMMUNICATIONS CONSULTANTS INC. (s)—C-38
CABLE MANAGEMENT SERVICES (s)—C-39

CABLE MEDIA ASSOCIATES * (s)—C-50
HARRISON, BOND & PECARO (s)—C-54
HARRISON, BOND & PECARO (s)—C-42
KAGAN MEDIA APPRAISALS (s)—C-54
PAUL KAGAN ASSOCIATES INC. (s)—C-43
LESTER KAMIN & COMPANY (s)—C-54
R. A. MARSHALL & CO. (s)—C-55
MAZE BROADCAST INC. (d)—C-85
RITZEL COMMUNICATIONS INC. (s)—C-56
TELCOM APPRAISAL (s)—C-46
THOBEN-VANHUSS & ASSOCIATES INC. (s)—C-57
WALTER S. WYDRO CONSULTANTS (s)—C-48, C-58

0600-0847

—cost/benefit analysis

BOOZ, ALLEN & HAMILTON INC. (s)—C-38
BROADCAST INVESTMENT ANALYSTS INC./FRAZIER, GROSS & KADLEC (s)—C-38
STUART N. BROTMAN (s)—C-38
CABLE COMMUNICATIONS CONSULTANTS INC. (s)—C-38
CABLE MANAGEMENT SERVICES (s)—C-39
CHAPMAN ASSOCIATES (s)—C-50
HARRISON, BOND & PECARO (s)—C-54
HARRISON, BOND & PECARO (s)—C-42
KAGAN MEDIA APPRAISALS (s)—C-54
KALBA INTERNATIONAL INC. (s)—C-43
LESTER KAMIN & COMPANY (s)—C-54
ROBERT R. NATHAN ASSOCIATES INC. (s)—C-44
TELCOM APPRAISAL (s)—C-46
WALTER S. WYDRO CONSULTANTS (s)—C-48, C-58

0600-0850

—debt & equity financing

THE BANK OF NEW YORK (s)—C-49
FRANK BOYLE & CO. (s)—C-50
BRUNING & ASSOCIATES INC. (s)—C-50
BURR, EGAN, DELEAGE & CO. (s)—C-50
CABLE COMMUNICATIONS CONSULTANTS INC. (s)—C-38
CABLE INVESTMENTS INC. (s)—C-50
CABLE MEDIA ASSOCIATES * (s)—C-50
CHAPMAN ASSOCIATES (s)—C-50
FLEET NATIONAL BANK (s)—C-53
CLIFTON GARDINER & CO. (s)—C-53
JAMES R. GEORGE INC. (s)—C-53
HOFFMAN-SCHUTZ MEDIA CAPITAL INC. (s)—C-54
LESTER KAMIN & COMPANY (s)—C-54
R. A. MARSHALL & CO. (s)—C-55
PHILIPS CREDIT CORP. (s)—C-56
PHOENIX CABLE INC. (m)—C-56
PITTSBURGH NATIONAL BANK (s)—C-56
SANDERS & CO. (s)—C-56
SOCIETY NATIONAL BANK (s)—C-57
SUMMIT BANK OF INDIANAPOLIS (s)—C-57
WALTER S. WYDRO CONSULTANTS (s)—C-48, C-58

0600-0855

—fair market valuations

ALEXANDER & ASSOCIATES (s)—C-37, C-49
BECKERMAN ASSOCIATES INC. (s)—C-50
BOOZ, ALLEN & HAMILTON INC. (s)—C-38
FRANK BOYLE & CO. (s)—C-50
BROADCAST INVESTMENT ANALYSTS INC./FRAZIER, GROSS & KADLEC (s)—C-38
BRUNING & ASSOCIATES INC. (s)—C-50
CABLE COMMUNICATIONS CONSULTANTS INC. (s)—C-38
CABLE MANAGEMENT SERVICES (s)—C-39
CABLE MEDIA ASSOCIATES * (s)—C-50
CHAPMAN ASSOCIATES (s)—C-50
R. C. CRISLER & CO. INC. (s)—C-52
JAMES R. GEORGE INC. (s)—C-53
HARRISON, BOND & PECARO (s)—C-54
HARRISON, BOND & PECARO (s)—C-42

HOFFMAN-SCHUTZ MEDIA CAPITAL INC. (s)—C-54
 KAGAN MEDIA APPRAISALS (s)—C-54
 PAUL KAGAN ASSOCIATES INC. (s)—C-43
 KALBA INTERNATIONAL INC. (s)—C-43
 LESTER KAMIN & COMPANY (s)—C-54
 R. A. MARSHALL & CO. (s)—C-55
 MITCHELL & ASSOCIATES INC. (s)—C-56
 ROBERT R. NATHAN ASSOCIATES INC. (s)—C-44
 PITTSBURGH NATIONAL BANK (s)—C-56
 RITZEL COMMUNICATIONS INC. (s)—C-56
GORDON SHERMAN & ASSOCIATES INC. (s)—C-57
 TELCOM APPRAISAL (s)—C-46
 THOBEN-VANHUSS & ASSOCIATES INC. (s)—C-57
 WALTER S. WYDRO CONSULTANTS (s)—C-48, C-58

0600-0867
 —financial analysis

ALEXANDER & ASSOCIATES (s)—C-37, C-49
 THE BANK OF NEW YORK (s)—C-49
 BOOZ, ALLEN & HAMILTON INC. (s)—C-38
BROADCAST INVESTMENT ANALYSTS INC./ FRAZIER, GROSS & KADLEC (s)—C-38
 STUART N. BROTMAN (s)—C-38
 BRUNING & ASSOCIATES INC. (s)—C-50
CABLE COMMUNICATIONS CONSULTANTS INC. (s)—C-38
 CABLE MANAGEMENT SERVICES (s)—C-39
 CHAPMAN ASSOCIATES (s)—C-50
CLIFTON GARDINER & CO. (s)—C-53
 HARRISON, BOND & PECARO (s)—C-54
 HARRISON, BOND & PECARO (s)—C-42
 HOFFMAN-SCHUTZ MEDIA CAPITAL INC. (s)—C-54
 KAGAN MEDIA APPRAISALS (s)—C-54
 PAUL KAGAN ASSOCIATES INC. (s)—C-43
 KALBA INTERNATIONAL INC. (s)—C-43
 R. A. MARSHALL & CO. (s)—C-55
 ROBERT R. NATHAN ASSOCIATES INC. (s)—C-44
 PITTSBURGH NATIONAL BANK (s)—C-56
QUESTSTAR (s)—C-56
 SANOLER CAPITAL MANAGEMENT (s)—C-57
 SOCIETY NATIONAL BANK (s)—C-57
 TELCOM APPRAISAL (s)—C-46
 WALTER S. WYDRO CONSULTANTS (s)—C-48, C-58

0600-0860
 —financial consulting

ALEXANDER & ASSOCIATES (s)—C-37, C-49
 ALLIED CAPITAL CORP. (s)—C-49
 AMERICAN SECURITY BANK N.A. (s)—C-49
 HENRY ANSBACHER INC. (s)—C-49
 AVPRO INC. (s)—C-49
 BANK OF AMERICA N.T. & S.A. (s)—C-49
 THE BANK OF NEW YORK (s)—C-49
 MICHAEL S. BERKOWITZ & ASSOCIATES (s)—C-38
 BOOZ, ALLEN & HAMILTON INC. (s)—C-38
 BORTZ & COMPANY INC. (s)—C-38
 THE HERBERT BOYER CO. (s)—C-38
 ROBERT W. BRECKNER (s)—C-50
BROADCAST INVESTMENT ANALYSTS INC./ FRAZIER, GROSS & KADLEC (s)—C-38
 BROAD STREET VENTURES (s)—C-38, C-50
 STUART N. BROTMAN (s)—C-38
 BRUNING & ASSOCIATES INC. (s)—C-50
CABLE COMMUNICATIONS CONSULTANTS INC. (s)—C-38
 CABLE INVESTMENTS INC. (s)—C-50
 CABLE MANAGEMENT SERVICES (s)—C-39
 CABLE MEDIA ASSOCIATES (s)—C-50
 CABLETEK (s)—C-66
 CB COMMUNICATION INC. (s)—C-39
 ROBERT A. CHAISSON INC. (s)—C-50
 CHAPMAN ASSOCIATES (s)—C-50
 CHARTERHOUSE MEDIA GROUP (s)—C-50

CHARTWELL CAPITAL CORP. (s)—C-50
 CHEMICAL BANK (s)—C-50
 CIGNA INVESTMENTS INC. (s)—C-51
 COAXIAL CAPITAL ASSOCIATES INC. (s)—C-51
 COMMUNICATION RESOURCES/MEDIA BROKERS (s)—C-51
 COMMUNICATIONS CAPITAL CORP. (s)—C-51
 COMMUNICATIONS CAPITAL GROUP INC. (s)—C-51
 COMMUNICATIONS EQUITY ASSOCIATES INC. (s)—C-51, C-39
 COMMUNICATIONS STUDIES & PLANNING INTERNATIONAL (s)—C-40
 CONLEY & ASSOCIATES (s)—C-52, C-40
 COOPER-RUTTER ASSOCIATES INC. (s)—C-40
 CTC ASSOCIATES (s)—C-40
 DANIELS & ASSOCIATES (s)—C-52
 THE DEER RIVER GROUP (s)—C-52, C-40
 DeHART BROADCAST BROKERS (s)—C-52
 DES ASSOCIATES (s)—C-52, C-40
 EQUIBANK (s)—C-52
 FIRST ATLANTIC GROUP INC. (s)—C-52
 FIRST BANK OF MINNEAPOLIS (s)—C-52
 THE FIRST NATIONAL BANK OF CHICAGO (s)—C-53
 NORMAN FISCHER & ASSOCIATES INC. (s)—C-53, C-41
 LIONEL L. FRAY & ASSOCIATES INC. (s)—C-41
 FRAZIER, GROSS & KADLEC (s)—C-41
 GAMMON MEDIA BROKERS INC. (s)—C-53
CLIFTON GARDINER & CO. (s)—C-53
 CHARLES GREENE ASSOCIATES (s)—C-53
 HANSON & ASSOCIATES (s)—C-54
 HARRISON, BOND & PECARO (s)—C-54
 HARRISON, BOND & PECARO (s)—C-42
 NORMAN HECHT RESEARCH (s)—C-42
 THE HOARTY CORP. (s)—C-54
 HOFFMAN-SCHUTZ MEDIA CAPITAL INC. (s)—C-54
 THE HOLT CORP. (s)—C-54
 KAGAN MEDIA APPRAISALS (s)—C-54
 PAUL KAGAN ASSOCIATES INC. (s)—C-43
 KALBA INTERNATIONAL INC. (s)—C-43
 KALL & CO. INC. (s)—C-54
 BOB KIMEL'S NEW ENGLAND MEDIA INC. (s)—C-55
 MAURY LONG & ASSOCIATES (s)—C-55
 FRANK N. MAGID ASSOCIATES (s)—C-43
 MALARKEY-TAYLOR ASSOCIATES INC. (s)—C-55, C-43
 R. A. MARSHALL & CO. (s)—C-55
 R. E. MEADOR & ASSOCIATES (s)—C-55
 MERCHANTS NATIONAL BANK & TRUST CO. OF INDIANAPOLIS (s)—C-55
 MERION ASSOCIATES (s)—C-56, C-44
 ROBERT R. NATHAN ASSOCIATES INC. (s)—C-44
 NATIONAL ECONOMIC RESEARCH ASSOCIATES INC. (s)—C-44
 ORNSTEIN COMMUNICATIONS ASSOCIATES INC. (s)—C-56
 DONALD A. PERRY & ASSOCIATES INC. (s)—C-45
 PITTSBURGH NATIONAL BANK (s)—C-56
 PRODUCER SERVICES GROUP INC. (s)—C-24
QUESTSTAR (s)—C-56
 RADIO'S RELIABLE RESOURCES (s)—C-56, C-45
 CECIL L. RICHARDS INC., MEDIA BROKERS (s)—C-56
 RICHARD H. ROFFMAN ASSOCIATES (s)—C-26
 GLENN ROLAND FILMS (s)—C-26
 M. H. SEIDEN & ASSOCIATES INC. (s)—C-46
 BARRY SHERMAN & ASSOCIATES INC. (s)—C-57
GORDON SHERMAN & ASSOCIATES INC. (s)—C-57
 SILLERMAN-MAGEE COMMUNICATIONS MANAGEMENT CORP. (s)—C-57
 BILL SIMS PARTNERS (s)—C-46
 SOCIETY NATIONAL BANK (s)—C-57

PARRY D. TEASDALE, STATION DEVELOPMENT CONSULTANT (s)—C-46
 TELEVISION CABLE COMMUNICATIONS (s)—C-57
 TEMPLE, BARKER & SLOANE INC. (s)—C-47
 THOBEN-VANHUSS & ASSOCIATES INC. (s)—C-57
 H. ERWIN THOMPSON ASSOCIATES INC. (s)—C-57
 THE THORBURN CO. (s)—C-57
EDWIN TORNBURG & CO. INC. (s)—C-47
TRANSCOMM INC. (s)—C-47
 VALUATION RESEARCH CORP. (s)—C-58
 VERONIS, SUHLER & ASSOCIATES INC. (s)—C-58
 VIDEO MANAGEMENT CONSULTANTS (s)—C-47
 VONDELL & CO. (s)—C-58
 WALKER MEDIA INC. (s)—C-58
 WALLER CAPITAL CORP. (s)—C-58
 J. N. WELLS & COMPANY INC. (s)—C-58
WILKIN BROADCAST CONSULTANTS INC. (s)—C-48
 WALTER S. WYDRO CONSULTANTS (s)—C-48, C-58

0600-0865
 —financial projections

ALEXANDER & ASSOCIATES (s)—C-37, C-49
 THE BANK OF NEW YORK (s)—C-49
 BOOZ, ALLEN & HAMILTON INC. (s)—C-38
BROADCAST INVESTMENT ANALYSTS INC./ FRAZIER, GROSS & KADLEC (s)—C-38
 STUART N. BROTMAN (s)—C-38
 BRUNING & ASSOCIATES INC. (s)—C-50
CABLE COMMUNICATIONS CONSULTANTS INC. (s)—C-38
 CABLE MANAGEMENT SERVICES (s)—C-39
 CABLE MEDIA ASSOCIATES (s)—C-50
 CHAPMAN ASSOCIATES (s)—C-50
CLIFTON GARDINER & CO. (s)—C-53
 HARRISON, BOND & PECARO (s)—C-54
 HARRISON, BOND & PECARO (s)—C-42
 HOFFMAN-SCHUTZ MEDIA CAPITAL INC. (s)—C-54
 KAGAN MEDIA APPRAISALS (s)—C-54
 PAUL KAGAN ASSOCIATES INC. (s)—C-43
 KALBA INTERNATIONAL INC. (s)—C-43
 KOMPAS/BIEL & ASSOCIATES INC. (s)—C-43
 R. A. MARSHALL & CO. (s)—C-55
 JACK MYERS COMMUNICATIONS INC. (s)—C-44
 SANDLER CAPITAL MANAGEMENT (s)—C-57
 SOCIETY NATIONAL BANK (s)—C-57
 WALTER S. WYDRO CONSULTANTS (s)—C-48, C-58

0600-0870
 —refinancing

THE BANK OF NEW YORK (s)—C-49
 BURR, EGAN, DELEAGE & CO. (s)—C-50
CABLE COMMUNICATIONS CONSULTANTS INC. (s)—C-38
 CABLE INVESTMENTS INC. (s)—C-50
 CABLE MEDIA ASSOCIATES (s)—C-50
 CHAPMAN ASSOCIATES (s)—C-50
CLIFTON GARDINER & CO. (s)—C-53
 JAMES R. GEORGE INC. (s)—C-53
 HOFFMAN-SCHUTZ MEDIA CAPITAL INC. (s)—C-54
 R. A. MARSHALL & CO. (s)—C-55
 PHILIPS CREDIT CORP. (s)—C-56
 PHOENIX CABLE INC. (m)—C-56
 PITTSBURGH NATIONAL BANK (s)—C-56
 SOCIETY NATIONAL BANK (s)—C-57
 SUMMIT BANK OF INDIANAPOLIS (s)—C-57
 WALTER S. WYDRO CONSULTANTS (s)—C-48, C-58

0600-0880
Franchising

ALEXANDER & ASSOCIATES (s)—C-37, C-49
 ALLIED CAPITAL CORP. (s)—C-49
 MICHAEL S. BERKOWITZ & ASSOCIATES (s)—C-38
 STUART N. BROTMAN (s)—C-38
CABLE COMMUNICATIONS CONSULTANTS INC. (s)—C-38
 CABLE MANAGEMENT SERVICES (s)—C-39
 COMMUNICATIONS ENGINEERING (s)—C-39
 COMSONICS INC. (s)—C-70, C-40
 CONLEY & ASSOCIATES (s)—C-52, C-40
 COOPER-RUTTER ASSOCIATES INC. (s)—C-40
 CTC ASSOCIATES (s)—C-40
 E & M CABLE ASSOCIATES INC. (s)—C-41
 EDM & ASSOCIATES INC. (s)—C-41
 JAMES R. GEORGE INC. (s)—C-53
 FREDERICK G. GRIFFIN, P.C., CONSULTING ENGINEER (s)—C-42
 THE HOARTY CORP. (s)—C-54, C-42
 IEC CO. (s)—C-78
 MALARKEY-TAYLOR ASSOCIATES INC. (s)—C-43
 MATTHEWS STUDIO EQUIPMENT INC. (s)—C-85
 MERION ASSOCIATES (s)—C-56, C-44
 NAVY BROADCASTING SERVICE/NAVY NEWS THIS WEEK (s)—C-22
 O. D. PAGE, PROFESSIONAL ENGINEERS & CONSULTANTS (s)—C-44
 DONALD A. PERRY & ASSOCIATES INC. (s)—C-45
 SAVTAX CO. (s)—C-46
 SEMO COMMUNICATIONS CORP. (s)—C-46
GORDON SHERMAN & ASSOCIATES INC. (s)—C-57
 STERN TELECOMMUNICATIONS CORP. (s)—C-46
 TELE-ENGINEERING CORP. (s)—C-47
 VALUATION RESEARCH CORP. (s)—C-58
 VIACOM INTERNATIONAL INC. (s)—C-32
 WALTER S. WYDRO CONSULTANTS (s)—C-48, C-58

0600-0890
Importer of TV Film Series

ABN/FOCAL POINT TV NEWS NETWORK (s)—C-1
 ALAN ENTERPRISES INC. (s)—C-1
 ASN TELEVISION NETWORK (s)—C-2
 ATI VIDEO ENTERPRISES INC. (s)—C-3
 JEROME BALSAM FILMS INC. (s)—C-3
 ROBERT BARON & ASSOCIATES (s)—C-3
 CB COMMUNICATION INC. (s)—C-39
 COE FILM ASSOCIATES INC. (s)—C-7
 WILLIAM L. COOPER PRODUCTIONS INC. (s)—C-8
 CORI FILMS INTERNATIONAL (s)—C-8
 CTV TELEVISION NETWORK (s)—C-8
 HAL DENNIS PRODUCTIONS (s)—C-9
 DIXIE ENTERTAINMENT PRODUCTIONS INC. (s)—C-9
 ELLIS ENTERPRISES (s)—C-10
 ENTERTAINMENT PROGRAMMING SERVICES LTD. (s)—C-10
 EXCEL TELEMEDIA INTERNATIONAL CORP. (s)—C-10
 FILMS FOR EDUCATORS/FILMS FOR TELEVISION (s)—C-11
 FILMWORLD TELEVISION INC. (s)—C-11
 FOX/LORBER ASSOCIATES (s)—C-12
 HARMONY GOLD USA INC. (s)—C-14
 HERITAGE ENTERTAINMENT INC. (s)—C-14
 INTERNATIONAL BROADCAST SYSTEMS INC. (s)—C-42
 INTERNATIONAL BROADCAST SYSTEMS LTD. (s)—C-15
 INTERNATIONAL PROGRAM CONSULTANTS INC. (s)—C-16
 INTERNATIONAL TELE-FILM ENTERPRISES LTD. (s)—C-16
 INTERNATIONAL TREASURES (s)—C-16
 GORDON JONES PROGRAMMING (s)—C-16

SERVICES—0600

LBS COMMUNICATIONS INC. (s)—C-17
LIONHEART TELEVISION INTERNATIONAL (s)—C-18
LDS ANGELES TELEVISION (s)—C-18
MDRRIS VIDEO (s)—C-21
NEW CENTURY TELECOMMUNICATIONS (s)—C-22
PRODUCER SERVICES GROUP INC. (s)—C-24
RAYMOND INTERNATIONAL (s)—C-25
REEL MOVIES INTERNATIONAL (s)—C-26
RICHSHER PRODUCTIONS LTD. (s)—C-26
SAGE ENTERTAINMENT ENTERPRISES CORP. (s)—C-26
D. L. TAFFNER LTD. (s)—C-29
TV SPORTS SCENE INC. (s)—C-31
UNIVISION (s)—C-31
WILKIN BROADCAST CONSULTANTS INC. (s)—C-48

0600-0900

Insurance

BOOZ, ALLEN & HAMILTON INC. (s)—C-38
FRANEY & PARR (s)—C-41
RICHARD H. ROFFMAN ASSOCIATES (s)—C-26
TELCOM APPRAISAL (s)—C-46

0600-0920

Investment Banking

AMERICAN SECURITY BANK N.A. (s)—C-49
HENRY ANSBACHER INC. (s)—C-49
BANK OF AMERICA N.T. & S.A. (s)—C-49
THE BANK OF NEW YORK (s)—C-49
BOSTON VENTURES MANAGEMENT INC. (s)—C-50
FRANK BOYLE & CO. (s)—C-50
BROADCAST INVESTMENT ANALYSTS INC./ FRAZIER, GROSS & KADLEC (s)—C-38
STUART N. BROTMAN (s)—C-38
BRUNING & ASSOCIATES INC. (s)—C-50
CABLE INVESTMENTS INC. (s)—C-50
CHAPMAN ASSOCIATES (s)—C-50
CHARTERHOUSE MEDIA GROUP (s)—C-50
CHARTWELL CAPITAL CORP. (s)—C-50
COAXIAL CAPITAL ASSOCIATES INC. (s)—C-51
COMMUNICATIONS CAPITAL CORP. (s)—C-51
COMMUNICATIONS CAPITAL GROUP INC. (s)—C-51
COMMUNICATIONS FINANCIAL SERVICES INC. (s)—C-52
THE DEER RIVER GROUP (s)—C-52, C-40
DES ASSOCIATES (s)—C-52
EQUIBANK (s)—C-52
FIRST BANK OF MINNEAPOLIS (s)—C-52
FIRST CHICAGO VENTURE CAPITAL (s)—C-52
LIONEL L. FRAY & ASSOCIATES INC. (s)—C-41
GAMMON MEDIA BROKERS INC. (s)—C-53
CLIFTON GARDINER & CO. (s)—C-53
CHARLES GREENE ASSOCIATES (s)—C-53
HAGUE & COMPANY (s)—C-54
HARDESTY, PUCKETT & CO. (s)—C-54
HARTSTONE & DICKSTEIN INC. (s)—C-54
HOFFMAN-SCHUTZ MEDIA CAPITAL INC. (s)—C-54
KALIL & CO. INC. (s)—C-54
MALARKEY-TAYLOR ASSOCIATES INC. (s)—C-43
MERCHANTS NATIONAL BANK & TRUST CO. OF INDIANAPOLIS (s)—C-55
DONALD A. PERRY & ASSOCIATES INC. (s)—C-45
QUESTSTAR (s)—C-56
RICHARD H. ROFFMAN ASSOCIATES (s)—C-26
SANDERS & CO. (s)—C-56
SANDLER CAPITAL MANAGEMENT (s)—C-57

SILLERMAN-MAGEE COMMUNICATIONS MANAGEMENT CORP. (s)—C-57
SOCIETY NATIONAL BANK (s)—C-57
THOMSON MCKINNON SECURITIES INC. (s)—C-57
VERONIS, SUHLER & ASSOCIATES INC. (s)—C-58
VONDELL & CO. (s)—C-58
WALLER CAPITAL CORP. (s)—C-58

0600-0930

Laboratory Facilities

BAVARIA FILM GmbH (s)—C-4
CONSOLIDATED FILM INDUSTRIES (s)—C-8
DU ART VIDEO (s)—C-9
FILMLIFE INC./FORTRESS FILM DEPOSITORY (s)—C-11
FILMS FOR EDUCATORS/FILMS FOR TELEVISION (s)—C-11
KLUGE COMMUNICATIONS INC. (s)—C-17
MPB TECHNOLOGIES INC. (s)—C-44
PERFORMANCE CABLE TV PRODUCTS (s)—C-90
QUALITY RF SERVICES INC. (s)—C-92
RMT ENGINEERING INC. (s)—C-93
SOUTHWEST FILM LABORATORY INC. (s)—C-28
SPECTRUM MOTION PICTURE LABORATORY (s)—C-28
TAPE-FILM INDUSTRIES (s)—C-29
VSI/GLOBAL VIDEO INC. (s)—C-33
WALTER S. WYDRO CONSULTANTS (s)—C-48, C-58

0600-0940

Legal

STUART N. BROTMAN (s)—C-38
CLS2 (s)—C-39
COOPER-RUTTER ASSOCIATES INC. (s)—C-40
CTIC ASSOCIATES (s)—C-40
CTV TELEVISION NETWORK (s)—C-8
NORMAN HECHT RESEARCH (s)—C-42
THOMAS KARWIN & ASSOCIATES (s)—C-43
RICHARD H. ROFFMAN ASSOCIATES (s)—C-26
SAVTA CO. (s)—C-46
TELCOM APPRAISAL (s)—C-46
TROMA INC. (s)—C-30

0600-0960

Licensing

BAF COMMUNICATIONS CORP. (s)—C-64
BAVARIA FILM GmbH (s)—C-4
THE BIG FIGHTS INC. (s)—C-4
WILLIAM B. CARR & ASSOCIATES INC. (s)—C-39
DICK CLARK PRODUCTIONS INC. (s)—C-7
COMMUNICATION TECHNOLOGIES INC. (s)—C-39
COMSEARCH (s)—C-40
CTV TELEVISION NETWORK (s)—C-8
DIXIE ENTERTAINMENT PRODUCTIONS INC. (s)—C-9
FOX/LORBER ASSOCIATES (s)—C-12
SHERMAN GRINBERG FILM LIBRARIES INC. (s)—C-13
ALFRED HABER INC. (s)—C-14
HAMILTON COMMUNICATIONS CONSULTANTS INC. (s)—C-42
LARRY HARMON PICTURES CORP. (s)—C-14
HARMONY GOLD USA INC. (s)—C-14
LBS COMMUNICATIONS INC. (s)—C-17
MAJOR LEAGUE BASEBALL PRODUCTIONS (s)—C-18
MORRIS VIDEO (s)—C-21
MULTICOMM SCIENCES INTERNATIONAL INC. (s)—C-44
NAVY OFFICE OF INFORMATION (OI-03) (s)—C-22
NETWORK MUSIC INC. (s)—C-22
NFL FILMS INC. (s)—C-22

TOM PARKER MOTION PICTURES (s)—C-23
PBS VIDEO (s)—C-24
PROSERV TELEVISION (s)—C-45
RADIO & TELEVISION PACKAGERS INC. (s)—C-25
RED RYDER ENTERPRISES INC. (s)—C-26
REEL MOVIES INTERNATIONAL (s)—C-26
RICHSHER PRODUCTIONS LTD. (s)—C-26
LOU SCHEIMER PRODUCTIONS (s)—C-27
SESAC INC. (s)—C-27
TAPE-FILM INDUSTRIES (s)—C-29
TROMA INC. (s)—C-30
TV SPORTS SCENE INC. (s)—C-31
UPA PRODUCTIONS OF AMERICA (s)—C-32
VIACOM INTERNATIONAL INC. (s)—C-32
VIDEO-CINEMA FILMS INC. (s)—C-32
WASHINGTON INTERNATIONAL TELEPORT (s)—C-48
WESTERN TELE-COMMUNICATIONS INC. (s)—C-103
WALTER S. WYDRO CONSULTANTS (s)—C-58

0600-0980

Maintenance

ALLIED CAPITAL CORP. (s)—C-49
BERNARD ASSOCIATES (s)—C-38
BROADCAST ENGINEERING INC. (s)—C-38
CENTRAL TOWER INC. (s)—C-68
COMSONICS INC. (s)—C-40
COMWAVE (s)—C-70
CONTEL FEDERAL SYSTEMS SECTOR (s)—C-40
CTI INSTALLATIONS INC. (s)—C-71
HAL DENNIS PRODUCTIONS (s)—C-9
E & M CABLE ASSOCIATES INC. (s)—C-41
PAUL DEAN FORD, BROADCAST ENGINEERING CONSULTANT (s)—C-41
GABRIEL ELECTRONICS INC. (s)—C-75
J. C. HUMKE & ASSOCIATES INC. (s)—C-42
IEC CO. (s)—C-78
IMMAD BROADCAST SERVICES (s)—C-79, C-42
IRWIN/SUPERIOR COMMUNICATIONS CONSTRUCTION INC. (s)—C-80
KINTRONIC LABORATORIES INC. (s)—C-81
L & R COMMUNICATIONS LTD. (s)—C-82
LIGHTING ELECTRIC OF PENNSYLVANIA INC. (s)—C-83
MARCONI COMMUNICATION SYSTEMS LTD. (s)—C-85
FRED A. NUDD CORP. (s)—C-88
PARALLEX (s)—C-89, C-45
PERFORMANCE CABLE TV PRODUCTS (s)—C-90
RADIO TOWER CO. INC. (s)—C-92
REEVES A/V SYSTEMS (s)—C-26
SCI CATV SERVICES (s)—C-94
SCIENTIFIC-ATLANTA INC. (s)—C-94
STEVENS TOWER CO. INC. (s)—C-96
TELE-MEASUREMENTS INC. (s)—C-98
VARIAN TVT (s)—C-101
T. J. VAUGHAN & ASSOCIATES (s)—C-47
VIDEOPHILE INC. (s)—C-48
WESTEC COMMUNICATIONS INC. (s)—C-103
WESTERN TELE-COMMUNICATIONS INC. (s)—C-103
WALTER S. WYDRO CONSULTANTS (s)—C-48
JIM YOUNG & ASSOCIATES INC. (s)—C-48

0600-1000

—AM equipment

BERNARD ASSOCIATES (s)—C-38
BROADCAST ENGINEERING INC. (s)—C-38
CENTRAL TOWER INC. (s)—C-68
CONTEL FEDERAL SYSTEMS SECTOR (s)—C-40
CONTINENTAL ELECTRONICS (s)—C-70
CTI INSTALLATIONS INC. (s)—C-71
PAUL DEAN FORD, BROADCAST ENGINEERING CONSULTANT (s)—C-41
J. C. HUMKE & ASSOCIATES INC. (s)—C-42
IMMAD BROADCAST SERVICES (s)—C-42

KINTRONIC LABORATORIES INC. (s)—C-81
FRED A. NUDD CORP. (s)—C-68
RADIO TOWER CO. INC. (s)—C-92
SCI CATV SERVICES (s)—C-94
STEVENS TOWER CO. INC. (s)—C-96
WALTER S. WYDRO CONSULTANTS (s)—C-48

0600-1020

—FM equipment

BERNARD ASSOCIATES (s)—C-38
BROADCAST ENGINEERING INC. (s)—C-38
CENTRAL TOWER INC. (s)—C-68
CONTEL FEDERAL SYSTEMS SECTOR (s)—C-40
CONTINENTAL ELECTRONICS (s)—C-70
CTI INSTALLATIONS INC. (s)—C-71
PAUL DEAN FORD, BROADCAST ENGINEERING CONSULTANT (s)—C-41
J. C. HUMKE & ASSOCIATES INC. (s)—C-42
IMMAD BROADCAST SERVICES (s)—C-42
FRED A. NUDD CORP. (s)—C-88
RADIO TOWER CO. INC. (s)—C-92
SCI CATV SERVICES (s)—C-94
STAINLESS INC. (s)—C-96
STEVENS TOWER CO. INC. (s)—C-96
VARIAN TVT (s)—C-101
WALTER S. WYDRO CONSULTANTS (s)—C-48

0600-1040

—microwave equipment

AIRTRON (s)—C-59
BROADCAST ENGINEERING INC. (s)—C-38
CENTRAL TOWER INC. (s)—C-68
CHANNEL MASTER (s)—C-68
COMMUNICATION TECHNOLOGIES INC. (s)—C-39
COMSONICS INC. (s)—C-40
CONTEL FEDERAL SYSTEMS SECTOR (s)—C-40
CTI INSTALLATIONS INC. (s)—C-71
GABRIEL ELECTRONICS INC. (s)—C-75
GANNETT PRODUCTION SERVICES/KUSA-TV (s)—C-12
IEC CO. (s)—C-78
IMMAD BROADCAST SERVICES (s)—C-42
INTERNATIONAL MICROWAVE CORP. (s)—C-79
FRED A. NUDD CORP. (s)—C-88
RADIO TOWER CO. INC. (s)—C-92
STEVENS TOWER CO. INC. (s)—C-96
WASHINGTON INTERNATIONAL TELEPORT (s)—C-48
WESTEC COMMUNICATIONS INC. (s)—C-103
WESTERN TELE-COMMUNICATIONS INC. (s)—C-103
WALTER S. WYDRO CONSULTANTS (s)—C-48

0600-1060

—tower equipment

CENTRAL TOWER INC. (s)—C-68
CONTEL FEDERAL SYSTEMS SECTOR (s)—C-40
THE COSTELOW CO. INC. (s)—C-70
CTI INSTALLATIONS INC. (s)—C-71
FLASH TECHNOLOGY CORP. OF AMERICA (s)—C-75
FORT WORTH TOWER CO. INC. (s)—C-75
IEC CO. (s)—C-78
IMMAD BROADCAST SERVICES (s)—C-42
T. F. KIRKMAN INC. (s)—C-43
L & R COMMUNICATIONS LTD. (s)—C-82
FRED A. NUDD CORP. (s)—C-88
RADIO TOWER CO. INC. (s)—C-92
ROHN (s)—C-93
STEVENS TOWER CO. INC. (s)—C-96
STRUCTURAL SYSTEMS TECHNOLOGY INC. (s)—C-46
WALTON TOWERS INC. (s)—C-103

0600-1000**—TV equipment**

BERNARD ASSOCIATES (s)—C-38
 BROADCAST ENGINEERING INC. (s)—C-38
 CENTRAL TOWER INC. (s)—C-68
 COMMUNICATION TECHNOLOGIES INC. (s)—C-39
 COMMUNICATIONS SYSTEMS GROUP/GENERAL TELEVISION NETWORK (s)—C-70
 COMSONICS INC. (s)—C-40
 COMWAVE (s)—C-70
 CONTINENTAL ELECTRONICS (s)—C-70
 DYNAMIC TECHNOLOGY LTD. (s)—C-73
 EUE/SCREEN GEMS (s)—C-10
 J. C. HUMKE & ASSOCIATES INC. (s)—C-42
 IEC CO. (s)—C-78
 IMMAD BROADCAST SERVICES (s)—C-42
 INTERMEDIA ARTS MINNESOTA (s)—C-42, C-15
 MICRODYNE CORP. (s)—C-85
 PERRON ENGINEERING LABS INC. (s)—C-90
 QUALITY RF SERVICES INC. (s)—C-92
 GLENN ROLAND FILMS (s)—C-26
 SCI CATV SERVICES (s)—C-94
 STAINLESS INC. (s)—C-96
 STERLING PRODUCTIONS LTD. (s)—C-28
 STEVENS TOWER CO. INC. (s)—C-98
 TELE-MEASUREMENTS INC. (s)—C-98, C-47
 VARIAN TVT (s)—C-101
 VAUGHN COMMUNICATIONS GROUP (s)—C-101
 VIDEO MANAGEMENT CONSULTANTS (s)—C-47
 WALTER S. WYDRO CONSULTANTS (s)—C-48

0600-1100**Management**

AILES COMMUNICATIONS INC. (s)—C-1
 MICHAEL S. BERKOWITZ & ASSOCIATES (s)—C-38
 BERNARD ASSOCIATES (s)—C-38
 BLAIR MEDIA INC. (s)—C-38
 BMC COMMUNICATIONS (s)—C-38
 BROAD STREET VENTURES (s)—C-38, C-50
 STUART N. BROTMAN (s)—C-38
 BUSINESS SYSTEMS (s)—C-38
CABLE COMMUNICATIONS CONSULTANTS INC. (s)—C-38
 CABLEDATA (d)—C-66
 CABLE MANAGEMENT SERVICES (s)—C-39
 CABLE TECHNOLOGIES INTERNATIONAL INC. (s)—C-39
 CB COMMUNICATION INC. (s)—C-39
 CHRISTIAN TELEVISION NETWORK (s)—C-6
 CMI RESEARCH INC. (s)—C-39
 COMSAT VIDEO ENTERPRISES (s)—C-40
 CONLEY & ASSOCIATES (s)—C-52, C-40
 COOLEY ASSOCIATES INC. (s)—C-40
 COOPER-RUTTER ASSOCIATES INC. (s)—C-40
 CTV TELEVISION NETWORK (s)—C-8
 WILLIAM KENNETH CUMMING & ASSOCIATES (s)—C-40
 THE DEER RIVER GROUP (s)—C-52, C-40
 DeHART BROADCAST BROKERS (s)—C-52
 DES ASSOCIATES (s)—C-52
 DONNELLEY MARKETING INFORMATION SERVICES (s)—C-41
 E & M CABLE ASSOCIATES INC. (s)—C-41
 NORMAN FISCHER & ASSOCIATES INC. (s)—C-53, C-41
CLIFTON GARDNER & ASSOCIATES INC. (s)—C-53
 GROUP W PRODUCTIONS (s)—C-14
 HARRISON, BOND & PECARO (s)—C-54
 HARRISON, BOND & PECARO (s)—C-42
 JAMES C. HIRSCH COMMUNICATIONS SERVICES (s)—C-42
 THE HOARTY CORP. (s)—C-54, C-42
 IMMAD BROADCAST SERVICES (s)—C-79
 INTERNATIONAL BROADCAST SYSTEMS INC. (s)—C-42

INTERNATIONAL BROADCAST SYSTEMS LTD. (s)—C-15
 INTERNATIONAL COMMUNICATIONS GROUP LTD. (s)—C-43
 INTERNATIONAL CREATIVE MANAGEMENT INC. (s)—C-43
 INTERNATIONAL HOME ENTERTAINMENT INC. (s)—C-15
 IRIS FILMS INC. (s)—C-16
 JIM JOHNSON & ASSOCIATES INC. (s)—C-43
 JRD PRODUCTIONS (s)—C-16
 KALBA INTERNATIONAL INC. (s)—C-43
 LEVINSON ENTERTAINMENT VENTURES INTERNATIONAL (s)—C-18
 MALARKEY-TAYLOR ASSOCIATES INC. (s)—C-55, C-43
 McCOOL INC. (s)—C-44
 McHUGH & HOFFMAN INC. (s)—C-44
 MERION ASSOCIATES (s)—C-56, C-44
 PARALLEX (s)—C-89, C-45
 DONALD A. PERRY & ASSOCIATES INC. (s)—C-45
 PETERS PRODUCTIONS (s)—C-24
 PROSERV TELEVISION (s)—C-45
QUESTSTAR (s)—C-56
 RADIO'S RELIABLE RESOURCES (s)—C-56, C-45
 RICHARD H. ROFFMAN ASSOCIATES (s)—C-26
 SHELDON SATIN ASSOCIATES INC. (s)—C-46
 SAVTAX CO. (s)—C-46
GORDON SHERMAN & ASSOCIATES INC. (s)—C-57
 BILL SIMS PARTNERS (s)—C-46
 THE SME GROUP INC. (s)—C-46
 SPECTRUM PLANNING INC. (s)—C-46
 STERLING PRODUCTIONS LTD. (s)—C-28
 JOE SULLIVAN & ASSOCIATES INC. (s)—C-46
 TAILFORD ASSOCIATES CABLE GROUP (s)—C-46
 TELEVISION CABLE COMMUNICATIONS (s)—C-57, C-47
 TRAINING DELIVERY SERVICES INC. (s)—C-47
TRANSCOMM INC. (s)—C-47
 VIACOM INTERNATIONAL INC. (s)—C-32
 VIDEO MANAGEMENT CONSULTANTS (s)—C-47
 WASHINGTON INTERNATIONAL TELEPORT (s)—C-48
WILKIN BROADCAST CONSULTANTS INC. (s)—C-48
 WLM CONSULTANTS (s)—C-58
 WRIGHT, SANDLER & CO. (s)—C-48
 WALTER S. WYDRO CONSULTANTS (s)—C-48, C-58
 JIM YOUNG & ASSOCIATES INC. (s)—C-48

0600-1120**Management Systems Consulting**

ALEXANDER & ASSOCIATES (s)—C-37, C-49
 AUDIENCE RESEARCH & DEVELOPMENT (s)—C-37
 BCI INC. (s)—C-38
 MICHAEL S. BERKOWITZ & ASSOCIATES (s)—C-38
 BERNARD ASSOCIATES (s)—C-38
 BLAIR MEDIA INC. (s)—C-38
 BOOZ, ALLEN & HAMILTON INC. (s)—C-38
 BORTZ & COMPANY INC. (s)—C-38
 THE HERBERT BOYER CO. (s)—C-38
 STUART N. BROTMAN (s)—C-38
 BUSINESS SYSTEMS (s)—C-38
CABLE COMMUNICATIONS CONSULTANTS INC. (s)—C-38
 CABLEDATA (m & d)—C-66
 CABLE TECHNOLOGIES INTERNATIONAL INC. (s)—C-66
 CAPITOL VIDEO COMMUNICATIONS INC. (s)—C-5
 CB COMMUNICATION INC. (s)—C-39
 CMI RESEARCH INC. (s)—C-39

COMMUNICATIONS ENGINEERING (s)—C-39
 COMMUNICATIONS STUDIES & PLANNING INTERNATIONAL (s)—C-40
 COMSAT VIDEO ENTERPRISES (s)—C-40
 CONLEY & ASSOCIATES (s)—C-52, C-40
 COOLEY ASSOCIATES INC. (s)—C-40
 COOPER-RUTTER ASSOCIATES INC. (s)—C-40
 DONNELLEY MARKETING INFORMATION SERVICES (s)—C-41
 E & M CABLE ASSOCIATES INC. (s)—C-41
 FIRST DATA RESOURCES INC. (s)—C-41
 NORMAN FISCHER & ASSOCIATES INC. (s)—C-53, C-41
 FREDERICK G. GRIFFIN, P.C., CONSULTING ENGINEER (s)—C-42
 HAMILTON COMMUNICATIONS CONSULTANTS INC. (s)—C-42
 NORMAN HECHT RESEARCH (s)—C-42
 THE HOARTY CORP. (s)—C-54, C-42
 THE HOLT CORP. (s)—C-54
 JAMAR-RICE CO. (s)—C-54
 JEFFERSON-PILOT DATA SERVICES INC. (s)—C-43
 KALBA INTERNATIONAL INC. (s)—C-43
 KOMPAS/BIEL & ASSOCIATES INC. (s)—C-43
 FRANK N. MAGID ASSOCIATES (s)—C-43
 MALARKEY-TAYLOR ASSOCIATES INC. (s)—C-43
 KENNETH R. MEADES (s)—C-44
 MERION ASSOCIATES (s)—C-56, C-44
 METROWEST COMMUNICATIONS GROUP (s)—C-44
 MORCOM SYSTEMS INC. (s)—C-44
 MSI TELECOM CONSULTANTS GROUP (s)—C-44
 MTL SYSTEMS INC. (s)—C-87
 MULTICOMM SCIENCES INTERNATIONAL INC. (s)—C-44
 ROBERT R. NATHAN ASSOCIATES INC. (s)—C-44
 O. D. PAGE, PROFESSIONAL ENGINEERS & CONSULTANTS (s)—C-44
 DONALD A. PERRY & ASSOCIATES INC. (s)—C-45
 THE WARD L. QUAAAL CO. (s)—C-45
 RADIO'S RELIABLE RESOURCES (s)—C-56, C-45
 ROSNER TELEVISION SYSTEMS INC. (s)—C-45
 SATELLITE NETWORK SYSTEMS (s)—C-26
 SHELDON SATIN ASSOCIATES INC. (s)—C-46
 SAVTAX CO. (s)—C-46
 SCOTT & CO. (s)—C-46
 SEMO COMMUNICATIONS CORP. (s)—C-46
GORDON SHERMAN & ASSOCIATES INC. (s)—C-57
 THE SME GROUP INC. (s)—C-46
 SPECTRUM PLANNING INC. (s)—C-46
 STERN TELECOMMUNICATIONS CORP. (s)—C-46
TAPSCAN INC., TVSCAN DIV. (s)—C-97
 TELEVISION CABLE COMMUNICATIONS (s)—C-57
 TRAINING DELIVERY SERVICES INC. (s)—C-47
 VIDEO COMMUNICATIONS INC. (s)—C-47
 VIDEO MANAGEMENT CONSULTANTS (s)—C-47
 WALKER MEDIA INC. (s)—C-58
 WASHINGTON INTERNATIONAL TELEPORT (s)—C-48
 WLM CONSULTANTS (s)—C-58
 WORLD WIDE INFORMATION SERVICES INC. (s)—C-48
 WRIGHT, SANDLER & CO. (s)—C-48
 WALTER S. WYDRO CONSULTANTS (s)—C-48, C-58

0600-1140**Market Research**

AGB/INFORMATION & ANALYSIS INC. (s)—C-37

ALEXANDER & ASSOCIATES (s)—C-37, C-49
 AUDIENCE RESEARCH & DEVELOPMENT (s)—C-37
 MICHAEL S. BERKOWITZ & ASSOCIATES (s)—C-38
 BOOZ, ALLEN & HAMILTON INC. (s)—C-38
 BORTZ & COMPANY INC. (s)—C-38
 THE HERBERT BOYER CO. (s)—C-38
 BROADCAST DATA SERVICES (s)—C-38
BROADCAST INVESTMENT ANALYSTS INC./FRAZIER, GROSS & KADLEC (s)—C-38
 STUART N. BROTMAN (s)—C-38
 CABLE MARKETING SERVICES INC. (s)—C-39
 CABLE TECHNOLOGIES INTERNATIONAL INC. (s)—C-66, C-39
 CATZEL, THOMAS & ASSOCIATES (s)—C-6
 CB COMMUNICATION INC. (s)—C-39
 CLS2 (s)—C-39
 CMI RESEARCH INC. (s)—C-39
 COMMUNICATIONS STUDIES & PLANNING INTERNATIONAL (s)—C-40
 COMSEARCH (s)—C-40
 CONLEY & ASSOCIATES (s)—C-52, C-40
 CTV TELEVISION NETWORK (s)—C-8
 DATAWORLD (s)—C-40
 THE DEER RIVER GROUP (s)—C-40
 DIRECT VIDEO MARKETING INC. (s)—C-40
 DONNELLEY MARKETING INFORMATION SERVICES (s)—C-41
 EOM & ASSOCIATES INC. (s)—C-41
 ELRA GROUP RESEARCH (s)—C-41
 NORMAN FISCHER & ASSOCIATES INC. (s)—C-53, C-41
 FRAZIER, GROSS & KADLEC (s)—C-41
 HARRISON, BOND & PECARO (s)—C-54
 HARRISON, BOND & PECARO (s)—C-42
 NORMAN HECHT RESEARCH (s)—C-42
 JAMES C. HIRSCH COMMUNICATIONS SERVICES (s)—C-42
 THE HOARTY CORP. (s)—C-54, C-42
 THE HOLT CORP. (s)—C-54
 IEC CO. (s)—C-78
 INTERACTIVE MARKET SYSTEMS INC. (s)—C-42
 INTERNATIONAL COMMUNICATIONS GROUP LTD. (s)—C-43
 INTERNATIONAL TREASURES (s)—C-16
 JIM JOHNSON & ASSOCIATES INC. (s)—C-43
 KALBA INTERNATIONAL INC. (s)—C-43
 KLEIN & (s)—C-43, C-17
 KOMPAS/BIEL & ASSOCIATES INC. (s)—C-43
 FRANK N. MAGID ASSOCIATES (s)—C-43
 MALARKEY-TAYLOR ASSOCIATES INC. (s)—C-55, C-43
 MALARKEY-TAYLOR RESEARCH (s)—C-43
 McHUGH & HOFFMAN INC. (s)—C-44
 MORRIS VIDEO (s)—C-21
 MSI TELECOM CONSULTANTS GROUP (s)—C-44
 MULTICOMM SCIENCES INTERNATIONAL INC. (s)—C-44
 JACK MYERS COMMUNICATIONS INC. (s)—C-44
 ROBERT R. NATHAN ASSOCIATES INC. (s)—C-44
 PARALLEX (s)—C-89, C-45
 PETERS PRODUCTIONS (s)—C-24
 RADIO'S RELIABLE RESOURCES (s)—C-56, C-45
 RESEARCH COUNSEL OF WASHINGTON (s)—C-45
 THE RESEARCH GROUP (s)—C-45
 RICHER PRODUCTIONS LTD. (s)—C-26
 RICHARD H. ROFFMAN ASSOCIATES (s)—C-26
 SCHIFF-JONES LTD. (s)—C-46, C-27
 SCOTT & CO. (s)—C-46
 M. H. SEIDEN & ASSOCIATES INC. (s)—C-46
 THE SME GROUP INC. (s)—C-46
 SPECTRUM PLANNING INC. (s)—C-46
 CLAIRE STERN ASSOCIATES INC. (s)—C-46
 TAILFORD ASSOCIATES CABLE GROUP (s)—C-46

SERVICES—0600

TAPSCAN INC., TVSCAN DIV. (s)—C-97
TELETECH COMMUNICATIONS (s)—C-47
TEMPLE, BARKER & SLOANE INC. (s)—C-47
TOCOM DIVISION (General Instrument Corp.) (s)—C-100
TRANSCOMM INC. (s)—C-47
TV SPORTS SCENE INC. (s)—C-31
USA 800 (s)—C-47
VIDEO MANAGEMENT CONSULTANTS (s)—C-47
VIDEO PROBE INDEX INC. (s)—C-47
VIDEO RESEARCH SYSTEMS (s)—C-47
WARREN PUBLISHING INC. (s)—C-48
WASHINGTON INFORMATION GROUP LTD. (s)—C-48
WHITMAN-OLSON (s)—C-48
WILKIN BROADCAST CONSULTANTS INC. (s)—C-48
WLM CONSULTANTS (s)—C-58
WORLD WIDE INFORMATION SERVICES INC. (s)—C-48

0600-1180

Marketing

AGB/INFORMATION & ANALYSIS INC. (s)—C-37
AUDIENCE RESEARCH & DEVELOPMENT (s)—C-37
BARUCH TELEVISION GROUP INC. (s)—C-4
MICHAEL S. BERKOWITZ & ASSOCIATES (s)—C-38
BLAIR MEDIA INC. (s)—C-38
BOOZ, ALLEN & HAMILTON INC. (s)—C-38
THE HERBERT BOYER CO. (s)—C-38
BROADCAST-CABLE ASSOCIATES INC. (s)—C-38
STUART N. BROTMAN (s)—C-38
BUSINESS SYSTEMS (s)—C-38
CABLEDATA (d)—C-66
THE CABLE GUIDE (s)—C-38
CABLE MANAGEMENT SERVICES (s)—C-39
CABLE MARKETING SERVICES INC. (s)—C-39
CABLE TECHNOLOGIES INTERNATIONAL INC. (s)—C-39
CABLEDATA (s)—C-39
CATV AMIC CO. (s)—C-39
CATV/GROUP I (s)—C-39
CATV SUBSCRIBER SERVICES INC. (s)—C-39
CATZEL, THOMAS & ASSOCIATES (s)—C-6
CB COMMUNICATION INC. (s)—C-39
CMI RESEARCH INC. (s)—C-39
COMMUNICATION MARKETING & CONSULTING LTD. (s)—C-69
COMMUNICATIONS RESOURCES L.P. (s)—C-7
CONLEY & ASSOCIATES (s)—C-40
COOPER-RUTTER ASSOCIATES INC. (s)—C-40
CTV TELEVISION NETWORK (s)—C-8
DECIBEL PRODUCTS INC. (s)—C-71
THE DEER RIVER GROUP (s)—C-40
DeHART BROADCAST BROKERS (s)—C-52
DIRECT VIDEO MARKETING INC. (s)—C-40
DIXIE ENTERTAINMENT PRODUCTIONS INC. (s)—C-9
DONNELLEY MARKETING INFORMATION SERVICES (s)—C-41
E & M CABLE ASSOCIATES INC. (s)—C-41
FISHING THE WEST (s)—C-11
FRANK GARI PRODUCTIONS INC. (s)—C-12
GROUP W PRODUCTIONS (s)—C-14
HARMONY GOLD USA INC. (s)—C-14
NORMAN HECHT RESEARCH (s)—C-42
JAMES C. HIRSCH COMMUNICATIONS SERVICES (s)—C-42
THE HOARTY CORP. (s)—C-54, C-42
THOMAS HORTON ASSOCIATES (s)—C-15
JOHN IRTIS ASSOCIATES (s)—C-42
THE INDEPENDENT GROUP OF COS. INC. (s)—C-42
INTERACTIVE MARKET SYSTEMS INC. (s)—C-42

INTERMEDIA ARTS MINNESOTA (s)—C-42, C-15
INTERNATIONAL BROADCAST SYSTEMS INC. (s)—C-42
INTERNATIONAL BROADCAST SYSTEMS LTD. (s)—C-15
JIM JOHNSON & ASSOCIATES INC. (s)—C-43
JRD PRODUCTIONS (s)—C-16
KALBA INTERNATIONAL INC. (s)—C-43
ROBERT KEITH & CO. INC. (s)—C-43, C-81
KLEIN & (S)—C-43, C-17
LBS COMMUNICATIONS INC. (s)—C-17
LEARN INCORPORATED (s)—C-18
LEVINSON ENTERTAINMENT VENTURES INTERNATIONAL (s)—C-18
LIFEPLANNING (s)—C-18
FRANK N. MAGID ASSOCIATES (s)—C-43
MALARKEY-TAYLOR ASSOCIATES INC. (s)—C-43
MALARKEY-TAYLOR RESEARCH (s)—C-43
McHUGH & HOFFMAN INC. (s)—C-44
MEDIALINK (s)—C-19
MERION ASSOCIATES (s)—C-56, C-44
METROWEST COMMUNICATIONS GROUP (s)—C-44, C-20
MORRIS VIDEO (s)—C-21
MSS (MODERN SATELLITE SERVICES) (s)—C-21
JACK MYERS COMMUNICATIONS INC. (s)—C-44
NATIONAL COLLEGE TELEVISION (s)—C-21
NETWORK MUSIC INC. (s)—C-22
NEW VISIONS INC. (s)—C-22
NFL FILMS INC. (s)—C-22
PARALLEX (s)—C-89, C-45
TOM PARKER MOTION PICTURES (s)—C-23
PETERS PRODUCTIONS (s)—C-24
PICTURE MUSIC INTERNATIONAL (s)—C-24
PITTELLI & PARTNERS (s)—C-45
PROSERV TELEVISION (s)—C-45
QUANTUM MARKETING INTERNATIONAL INC. (s)—C-25
QUESTSTAR (s)—C-56
THE R CORP. (s)—C-45
THE RESEARCH GROUP (s)—C-45
GEORGE T. RODMAN INC. (s)—C-45
RICHARD H. ROFFMAN ASSOCIATES (s)—C-26
GLENN ROLAND FILMS (s)—C-26
SACRED HEART PROGRAM INC. (s)—C-26
SAGE ENTERTAINMENT ENTERPRISES CORP. (s)—C-26
SATELLITE NETWORK SYSTEMS (s)—C-26
SCHIFF-JONES LTD. (s)—C-46, C-27
SEMO COMMUNICATIONS CORP. (s)—C-46
SHIELD PRODUCTIONS INC. (s)—C-27
BILL SIMS PARTNERS (s)—C-46
SJOCOM INC. (s)—C-46
THE SME GROUP INC. (s)—C-46
STERLING PRODUCTIONS LTD. (s)—C-28
TAILFORD ASSOCIATES CABLE GROUP (s)—C-46
TAPSCAN INC., TVSCAN DIV. (s)—C-97
TELECOM PRODUCTIONS INC. (s)—C-29
TELECRAFTER SERVICES CORP. (s)—C-46
TELETECH COMMUNICATIONS (s)—C-47
TRACO ADVERTISING INC. (s)—C-30
TRAINING DELIVERY SERVICES INC. (s)—C-47
TRANSCOMM INC. (s)—C-47
TROMA INC. (s)—C-30
TV SPORTS SCENE INC. (s)—C-31
UNITED PRESS INTERNATIONAL (s)—C-31
VIDEO RESEARCH SYSTEMS (s)—C-47
VSI/GLOBAL VIDEO INC. (s)—C-33
WHITMAN-OLSON (s)—C-48
WLM CONSULTANTS (s)—C-58
WORLD EVENTS PRODUCTIONS LTD. (s)—C-34
WALTER S. WYDRO CONSULTANTS (s)—C-48
JIM YOUNG & ASSOCIATES INC. (s)—C-48

0600-1185

Mergers/Acquisitions

ALEXANDER & ASSOCIATES (s)—C-37, C-49
THE BANK OF NEW YORK (s)—C-49
BECKERMAN ASSOCIATES INC. (s)—C-50
BOOZ, ALLEN & HAMILTON INC. (s)—C-38
BOSTON VENTURES MANAGEMENT INC. (s)—C-50
THE HERBERT BOYER CO. (s)—C-38
FRANK BOYLE & CO. (s)—C-50
ROBERT W. BRECKNER (s)—C-50
BROADCAST INVESTMENT ANALYSTS INC./FRAZIER, GROSS & KADLEC (s)—C-38
CABLE COMMUNICATIONS CONSULTANTS INC. (s)—C-38
CABLE MEDIA ASSOCIATES * (s)—C-50
CHAPMAN ASSOCIATES (s)—C-50
COOPER-RUTTER ASSOCIATES INC. (s)—C-40
FIRST BANK OF MINNEAPOLIS (s)—C-52
NORMAN HECHT RESEARCH (s)—C-42
KAGAN MEDIA APPRAISALS (s)—C-54
KALBA INTERNATIONAL INC. (s)—C-43
LESTER KAMIN & COMPANY (s)—C-54
R. A. MARSHALL & CO. (s)—C-55
MITCHELL & ASSOCIATES INC. (s)—C-56
ROBERT MURPHY ASSOCIATES (s)—C-44
PHILIPS CREDIT CORP. (s)—C-56
PITTSBURGH NATIONAL BANK (s)—C-56
RITZEL COMMUNICATIONS INC. (s)—C-56
TELCOM APPRAISAL (s)—C-46
THOMSON MCKINNON SECURITIES INC. (s)—C-57
EDWIN TORNBORG & CO. INC. (s)—C-57
WLM CONSULTANTS (s)—C-58
WALTER S. WYDRO CONSULTANTS (s)—C-48, C-58

0600-1180

Mobile Vehicle Construction

ASN TELEVISION NETWORK (s)—C-2
BAY AREA MOBILETAPE INC. (s)—C-4
THE CAMERA MART INC. (s)—C-67
COMMUNICATIONS SYSTEMS GROUP/GENERAL TELEVISION NETWORK (s)—C-70
DYNAMIC TECHNOLOGY LTD. (s)—C-73
EDM & ASSOCIATES INC. (s)—C-41
GENERAL MACHINE PRODUCTS CO. INC. (s)—C-76
GRAY COMMUNICATIONS CONSULTANTS INC. (s)—C-42
HARRIS CORP. (BROADCAST DIVISION) (s)—C-77
IMMAD BROADCAST SERVICES (s)—C-79, C-42
LIGHTING ELECTRIC OF PENNSYLVANIA INC. (s)—C-83
NORTHWEST MOBILE TELEVISION (s)—C-22
ROSNER TELEVISION SYSTEMS INC. (s)—C-45
STERLING PRODUCTIONS LTD. (s)—C-28
TAILGATER INC. (s)—C-97
TELE-MEASUREMENTS INC. (s)—C-98
VAUGHN COMMUNICATIONS GROUP (s)—C-101
VIDEO MANAGEMENT CONSULTANTS (s)—C-47

0600-1200

Music Library

BLAIR MEDIA INC. (s)—C-38
BOOSEY & HAWKES INC. (s)—C-4
CAPITOL PRODUCTION MUSIC (s)—C-5
COMMUNICATIONS INC. (s)—C-7
COMPRO PRODUCTIONS (s)—C-7
CORELLI-JACOBS RECORDING INC. (s)—C-8
CRAWLEYS ANIMATION INC. (s)—C-8
DE WOLFE MUSIC LIBRARY INC. (s)—C-9
BERT ELLIOTT SOUND INC. (s)—C-10
GANNETT PRODUCTION SERVICES/KUSA-TV (s)—C-12
HARMONY GOLD USA INC. (s)—C-14
HOLLYWOOD VAULTS INC. (s)—C-15

THE INDEPENDENT GROUP OF COS. INC. (s)—C-42
KAMEN AUDIO PRODUCTIONS INC. (s)—C-17
LBS COMMUNICATIONS INC. (s)—C-17
EDDY MANSON PRODUCTIONS INC./MARGERY MUSIC CO. (s)—C-19
MINCEY PRODUCTIONS INC. (s)—C-20
NETWORK MUSIC INC. (s)—C-22
NFL FILMS INC. (s)—C-22
SESAC INC. (s)—C-27
SHIELD PRODUCTIONS INC. (s)—C-27
62nd STREET PRODUCTIONS (s)—C-27
SOUTHWEST FILM LABORATORY INC. (s)—C-28
STOREEL CORP. (s)—C-96
SUNBURY MUSIC CANADA LTD. (CAPAC), DUNBAR MUSIC CANADA LTD. (s)—C-28
SYSTEMATION CORP. (s)—C-97
TAPE-ATHON CORP. (s)—C-97
W.R.S. MOTION PICTURE & VIDEO LABS (s)—C-36

0600-1250

Operations Analysis

BOOZ, ALLEN & HAMILTON INC. (s)—C-38
BROADCAST INVESTMENT ANALYSTS INC./FRAZIER, GROSS & KADLEC (s)—C-38
STUART N. BROTMAN (s)—C-38
CABLE COMMUNICATIONS CONSULTANTS INC. (s)—C-38
CABLEDATA (m & d)—C-66
HARRISON, BOND & PECARO (s)—C-54
HARRISON, BOND & PECARO (s)—C-42
WLM CONSULTANTS (s)—C-58

0600-1320

Personnel Recruiting/Search

AUDIENCE RESEARCH & DEVELOPMENT (s)—C-37
BLAIR MEDIA INC. (s)—C-38
BMC COMMUNICATIONS (s)—C-38
THE HERBERT BOYER CO. (s)—C-38
STUART N. BROTMAN (s)—C-38
CABLE MARKETING SERVICES INC. (s)—C-39
CABLE SEARCH ASSOCIATES (s)—C-39
CONLEY & ASSOCIATES (s)—C-52, C-40
CTV TELEVISION NETWORK (s)—C-8
EDEN BROADCAST SERVICES INC. (s)—C-52
NORMAN FISCHER & ASSOCIATES INC. (s)—C-53, C-41
J. C. HUMKE & ASSOCIATES INC. (s)—C-42
INTERNATIONAL CREATIVE MANAGEMENT INC. (s)—C-43
KEY SYSTEMS (s)—C-43
FRANK N. MAGID ASSOCIATES (s)—C-43
McHUGH & HOFFMAN INC. (s)—C-44
ROBERT MURPHY ASSOCIATES (s)—C-44
PROMOTION RECRUITERS (s)—C-45
PYRAMID VIDEO INC. (s)—C-25
RADIO'S RELIABLE RESOURCES (s)—C-56, C-45
RICHARD H. ROFFMAN ASSOCIATES (s)—C-26
RICHARD STEIN & ASSOCIATES (s)—C-46
JOE SULLIVAN & ASSOCIATES INC. (s)—C-46
PARRY D. TEASDALE, STATION DEVELOPMENT CONSULTANT (s)—C-46
TRAINING DELIVERY SERVICES INC. (s)—C-47
USA 800 (s)—C-47
VIDEO MANAGEMENT CONSULTANTS (s)—C-47
WILKIN BROADCAST CONSULTANTS INC. (s)—C-48
WLM CONSULTANTS (s)—C-58
CARTER WRIGHT ENTERPRISES (s)—C-36
WRIGHT, SANDLER & CO. (s)—C-48

0600-1340

Production/Post-Production

ABN/FOCAL POINT TV NEWS NETWORK (s)—C-1
 AGENCY FOR INSTRUCTIONAL TECHNOLOGY (s)—C-1
 AILES COMMUNICATIONS INC. (s)—C-1
 ALLEGRO PRODUCTIONS INC. (s)—C-2
 ALLEN, JOHN E. INC. (s)—C-2
 AMERICAN MOTION PICTURES (s)—C-37, C-2
 ANIFORMS INC. (s)—C-2
 ASN TELEVISION NETWORK (s)—C-2
 ATLANTIC VIDEO INC. (s)—C-3
 ROBERT BARON & ASSOCIATES (s)—C-3
 BAVARIA FILM GmbH (s)—C-4
 BAY AREA MOBILETAPE INC. (s)—C-4
 BCS (s)—C-64
 BEXEL CORP. (s)—C-4
 BIJOU PRODUCTIONS (s)—C-4
 BIZNET (s)—C-4
 BRAVERMAN PRODUCTIONS INC. (s)—C-4
 BROADCAST NEWS & PRODUCTION (s)—C-5
 STEVE CAMPUS PRODUCTIONS INC. (s)—C-5
 CAMRAC STUDIOS (s)—C-5
 THE CANNELL STUDIOS (s)—C-5
 CAPITOL VIDEO COMMUNICATIONS INC. (s)—C-5
 CATALYST PRODUCTION SERVICES (s)—C-6
 CATZEL, THOMAS & ASSOCIATES (s)—C-6
 CAV COMMUNICATIONS CORP. (s)—C-39
 CB COMMUNICATION INC. (s)—C-39
 CENTER VIDEO INDUSTRIAL CO. INC. (s)—C-68
 CINECRAFT INC. (s)—C-6
 COLUMBIA PICTURES INTERNATIONAL TELEVISION (s)—C-7
 COMPRO PRODUCTIONS (s)—C-7
 COMSAT VIDEO ENTERPRISES (s)—C-40
 COMTEL VIDEO SERVICES INC. (s)—C-40, C-7
 WILLIAM L. COOPER PRODUCTIONS INC. (s)—C-8
 CRAWLEYS ANIMATION INC. (s)—C-8
 CREATIVE PROGRAMMING INC. (s)—C-8
 CTV TELEVISION NETWORK (s)—C-8
 CYCLE SAT (s)—C-8
 DAP TV ASSOCIATES (s)—C-9
 HAL DENNIS PRODUCTIONS (s)—C-9
 DESTINATION TELEVISION (s)—C-9
 DEXTER, DRYER & LAI (s)—C-9
 JERRY DEXTER PRODUCTIONS INC. (s)—C-9
 DIRECT VIDEO MARKETING INC. (s)—C-40
 DIXIE ENTERTAINMENT PRODUCTIONS INC. (s)—C-9
 DREW ASSOCIATES INC. (s)—C-9
 DU ART VIDEO (s)—C-9
 MICHAEL DUNN PRODUCTIONS (s)—C-9
 DYNOCOM PRODUCTIONS (s)—C-41, C-9
 EDITEL-CHICAGO (s)—C-10
 BERT ELLIOTT SOUND INC. (s)—C-10
 EYE CONTACT INC. (s)—C-10
 FILMLIFE INC./FORTRESS FILM DEPOSITORY (s)—C-11
 FILMS FOR EDUCATORS/FILMS FOR TELEVISION (s)—C-11
 FIRST CHICAGO TELEMEDIA SERVICES (s)—C-11
 FISHING THE WEST (s)—C-11
 FORMAN PRODUCTIONS INC. (s)—C-12
 FUTURE PRODUCTIONS INC. (s)—C-75
 GANNETT PRODUCTION SERVICES/KUSA-TV (s)—C-12
 FRANK GARI PRODUCTIONS INC. (s)—C-41
 GGP SPORTS (s)—C-12
 JEFF GOLD PRODUCTIONS INC. (s)—C-13
 GOODWAY MARKETING INC. (s)—C-41
 GROUP W PRODUCTIONS (s)—C-14
 HARMONY GOLD USA INC. (s)—C-14
 HBO STUDIO PRODUCTIONS (s)—C-14
 HOLLYWOOD VAULTS INC. (s)—C-15
 THOMAS HORTON ASSOCIATES (s)—C-15

INTERMEDIA ARTS MINNESOTA (s)—C-42, C-15
 INTERSOUND (s)—C-18
 JAVAN FILM PRODUCTIONS (s)—C-18
 JMP VIDEOCONFERENCE GROUP (s)—C-18
 KEYLITE PSI (s)—C-81
 KINETIC DESIGN SYSTEMS LTD. (s)—C-17
 KLEIN & (s)—C-43, C-17
 WALTER J. KLEIN CO. LTD. (s)—C-17
 KLUGE COMMUNICATIONS INC. (s)—C-17
 LASER EDIT INC. (s)—C-17
 LBS COMMUNICATIONS INC. (s)—C-17
 LoSEA BROADCASTING NETWORK (s)—C-18
 GENE LESTER PRODUCTIONS (s)—C-18
 LIGHTSCAPE PRODUCTIONS INC. (s)—C-18
 MAJOR LEAGUE BASEBALL PRODUCTIONS (s)—C-18
 M&M SYNDICATIONS (s)—C-19
 McGUANE STUDIO INC. (s)—C-19
 THE MEDIA EXCHANGE INC. (s)—C-19
 METROWEST COMMUNICATIONS GROUP (s)—C-44, C-20
 MILNER-FENWICK INC. (s)—C-20
 MINCEY PRODUCTIONS INC. (s)—C-20
 M. I. PRODUCTIONS INC. (s)—C-20
 MODE 2 PRODUCTIONS INC. (s)—C-21
 MORRIS VIDEO (s)—C-21
 MOTION PICTURE SERVICE CO. (s)—C-21
 MOVIECRAFT INC. (s)—C-21
 NETWORK MUSIC INC. (s)—C-22
 NEW VISIONS INC. (s)—C-22
 NFL FILMS INC. (s)—C-22
 NORTHWEST MOBILE TELEVISION (s)—C-22
 NVC ARTS (s)—C-23
 OGLETTREE PRODUCTIONS (s)—C-23
 ONE PASS INC. (s)—C-23
 ALVIN H. PERLMUTTER INC. (s)—C-24
 PICTURE MUSIC INTERNATIONAL (s)—C-24
 PILOT PRODUCTIONS INC. (s)—C-24
 POINT OF VIEW PRODUCTIONS (s)—C-24
 PRODUCTION & SATELLITE SERVICES INC. (s)—C-45, C-25
 PYRAMID VIDEO INC. (s)—C-25
 QUANTUM MARKETING INTERNATIONAL INC. (s)—C-25
 RIVIERA PRODUCTIONS (s)—C-26
 ROCK SOLID PRODUCTIONS (s)—C-26
 GLENN ROLAND FILMS (s)—C-26
 WARREN ROSENBERG VIDEO SERVICES INC. (s)—C-26
 ROSNER TELEVISION SYSTEMS INC. (s)—C-45
 62nd STREET PRODUCTIONS (s)—C-27
 SKAGGS TELECOMMUNICATIONS SERVICE (s)—C-27
 S.K.S. PRODUCTIONS INC. (s)—C-27
 SOUTHWEST FILM LABORATORY INC. (s)—C-28
 SUDBOROUGH PRODUCTIONS (s)—C-28
 SUNBURY MUSIC CANADA LTD. (CAPAC), DUNBAR MUSIC CANADA LTD. (s)—C-28
 SUN TELEVISION (s)—C-28
 HACK SWAIN PRODUCTIONS INC. (s)—C-28
 TAILFORD ASSOCIATES CABLE GROUP (s)—C-46
 TANNEBRINGROSE ASSOC. INC. (s)—C-29
 TECHNISONIC STUDIOS INC. (s)—C-29
 TPC COMMUNICATIONS (s)—C-30
 TRANS-AMERICAN VIDEO INC. (s)—C-30
 TRIO VISUAL EFFECTS (s)—C-30
 TVC VIDEO INC. (s)—C-30
 VIACOM INTERNATIONAL INC. (s)—C-32
 VIDEO MARKETING SERVICES INC. (s)—C-47
 VIDEOMEDIA (s)—C-102
 VIDEOTELECOM (s)—C-102
 VIDEOWORKS (s)—C-33
 VISNEWS INTERNATIONAL (s)—C-33
 VSI/GLOBAL VIDEO INC. (s)—C-33
 WARNER BROS. TELEVISION DISTRIBUTION (s)—C-33
 WARNER/LEVINSON CORP. (s)—C-34
 WINDSOR VIDEO (s)—C-34
 WNET/THIRTEEN (s)—C-34
 SID WOLOSZYN INC. (s)—C-34

WORLD WIDE BINGO (s)—C-34
 WORLD WIDE BINGO INC. (s)—C-104
 WORLDWIDE TELEVISION NEWS CORP. (s)—C-36

0600-1550

Projection Room

ABN/FOCAL POINT TV NEWS NETWORK (s)—C-1
 ALLEN, JOHN E. INC. (s)—C-2
 ROBERT BARON & ASSOCIATES (s)—C-3
 BERNARD ASSOCIATES (s)—C-38
 CATZEL, THOMAS & ASSOCIATES (s)—C-6
 CINECRAFT INC. (s)—C-6
 CINETUDES FILM PRODUCTIONS LTD. (s)—C-7
 CONSOLIDATED FILM INDUSTRIES (s)—C-8
 CTV TELEVISION NETWORK (s)—C-8
 DINER+ALLIED FILM & VIDEO SERVICES (s)—C-9
 FIRST CHICAGO TELEMEDIA SERVICES (s)—C-11
 INTERMEDIA ARTS MINNESOTA (s)—C-15
 KLUGE COMMUNICATIONS INC. (s)—C-17
 MODE 2 PRODUCTIONS INC. (s)—C-21
 MOTION PICTURE ENTERPRISES INC. (s)—C-21
 RALEIGH STUDIOS (s)—C-25
 GLENN ROLAND FILMS (s)—C-26
 ROSNER TELEVISION SYSTEMS INC. (s)—C-45
 SOUTHWEST FILM LABORATORY INC. (s)—C-28
 SPECTRUM MOTION PICTURE LABORATORY (s)—C-28
 TANNEBRINGROSE ASSOC. INC. (s)—C-29
 VSI/GLOBAL VIDEO INC. (s)—C-33

0600-1560

Promotion

AGENCY FOR INSTRUCTIONAL TECHNOLOGY (s)—C-1
 ANIFORMS INC. (s)—C-2
 ASN TELEVISION NETWORK (s)—C-2
 AUDIENCE RESEARCH & DEVELOPMENT (s)—C-37
 BROADCAST-CABLE ASSOCIATES INC. (s)—C-38
 THE CABLE GUIDE (s)—C-38
 CABLE MARKETING SERVICES INC. (s)—C-39
 CATZEL, THOMAS & ASSOCIATES (s)—C-6
 CB COMMUNICATION INC. (s)—C-39
 COLUMBIA PICTURES INTERNATIONAL TELEVISION (s)—C-7
 CTV TELEVISION NETWORK (s)—C-8
 WILLIAM KENNETH CUMMING & ASSOCIATES (s)—C-40
 DeHART BROADCAST BROKERS (s)—C-52
 DIRECT VIDEO MARKETING INC. (s)—C-40
 DONNELLEY MARKETING INFORMATION SERVICES (s)—C-41
 EYE CONTACT INC. (s)—C-10
 FRANK GARI PRODUCTIONS INC. (s)—C-41
 JAMES R. GEORGE INC. (s)—C-53
 GOODWAY MARKETING INC. (s)—C-41
 HARMONY GOLD USA INC. (s)—C-14
 NORMAN HECHT RESEARCH (s)—C-42
 JAMES C. HIRSCH COMMUNICATIONS SERVICES (s)—C-42
 JOHN ILLIS ASSOCIATES (s)—C-42
 IMAGICOM PRODUCTIONS INC. (s)—C-15
 THE INDEPENDENT GROUP OF COS. INC. (s)—C-42
 INTERMEDIA ARTS MINNESOTA (s)—C-42, C-15
 INTERNATIONAL TREASURES (s)—C-16
 JIM JOHNSON & ASSOCIATES INC. (s)—C-43
 ROBERT KEITH & CO. (s)—C-43, C-81
 KINETIC DESIGN SYSTEMS LTD. (s)—C-17
 KING WORLD PRODUCTIONS (s)—C-17
 KLEIN & (s)—C-43, C-17
 LBS COMMUNICATIONS INC. (s)—C-17

LEVINSON ENTERTAINMENT VENTURES INTERNATIONAL (s)—C-18
 LIFEPLANNING (s)—C-18
 MAGICCOM (s)—C-18
 FRANK N. MAGID ASSOCIATES (s)—C-43
 MAJOR LEAGUE BASEBALL PRODUCTIONS (s)—C-18
 McHUGH & HOFFMAN INC. (s)—C-44
 McM COMMUNICATIONS (s)—C-19
 METROWEST COMMUNICATIONS GROUP (s)—C-44, C-20
 METROWEST COMMUNICATIONS GROUP INC. (s)—C-20
 MSS (MODERN SATELLITE SERVICES) (s)—C-21
 JACK MYERS COMMUNICATIONS INC. (s)—C-44
 NATIONAL COLLEGE TELEVISION (s)—C-21
 TOM PARKER MOTION PICTURES (s)—C-23
 THE R CORP. (s)—C-45
 THE RESEARCH GROUP (s)—C-45
 RICHSER PRODUCTIONS LTD. (s)—C-26
 GEORGE T. RODMAN INC. (s)—C-45
 RICHARD H. ROFFMAN ASSOCIATES (s)—C-26
 GLENN ROLAND FILMS (s)—C-26
 BILL SIMS PARTNERS (s)—C-46
 SJOCOM INC. (s)—C-46
 TAILFORD ASSOCIATES CABLE GROUP (s)—C-46
 TELECOM PRODUCTIONS INC. (s)—C-29
 TRAINING DELIVERY SERVICES INC. (s)—C-47
 TROMA INC. (s)—C-30
 UNITED PRESS INTERNATIONAL (s)—C-31
 WORLD WIDE BINGO (s)—C-34

0600-1570

Properties For Lease

COMSAT VIDEO ENTERPRISES (s)—C-40
 FILMS FOR EDUCATORS/FILMS FOR TELEVISION (s)—C-11
 FILMS OF INDIA (s)—C-11
 METROWEST COMMUNICATIONS GROUP (s)—C-44
 MOVIECRAFT INC. (s)—C-21
 POINT OF VIEW PRODUCTIONS (s)—C-24
 PUNCH FILMS INC. (s)—C-25
 HAL STEIN'S COMPASS PRODUCTIONS (s)—C-28

0600-1575

Public Relations

ALEXANDER & ASSOCIATES (s)—C-37, C-49
 THE AMERICAN JEWISH COMMITTEE (s)—C-2
 BARUCH TELEVISION GROUP INC. (s)—C-4
 CONUS COMMUNICATIONS (s)—C-8
 JAMES R. GEORGE INC. (s)—C-53
 GROUP W PRODUCTIONS (s)—C-14
 HARMONY GOLD USA INC. (s)—C-14
 THE INDEPENDENT GROUP OF COS. INC. (s)—C-42
 LBS COMMUNICATIONS INC. (s)—C-17
 LEVINSON ENTERTAINMENT VENTURES INTERNATIONAL (s)—C-18
 MEDIALINK (s)—C-19
 JACK MYERS COMMUNICATIONS INC. (s)—C-44
 TOM PARKER MOTION PICTURES (s)—C-23
 PITTELLI & PARTNERS (s)—C-45
 SATELLITE NETWORK SYSTEMS (s)—C-26
 TAILFORD ASSOCIATES CABLE GROUP (s)—C-46
 TROMA INC. (s)—C-30

0600-1600

Rate Research

STUART N. BROTMAN (s)—C-38
 CB COMMUNICATION INC. (s)—C-39
 CMI RESEARCH INC. (s)—C-39
 COOPER-RUTTER ASSOCIATES INC. (s)—C-40

SERVICES—0600

E & M CABLE ASSOCIATES INC. (s)—C-41
EDM & ASSOCIATES INC. (s)—C-41
NORMAN HECHT RESEARCH (s)—C-42
THE HOARTY CORP. (s)—C-54, C-42
INTERACTIVE MARKET SYSTEMS INC. (s)—C-42
PAUL KAGAN ASSOCIATES INC. (s)—C-43
MALARKEY-TAYLOR ASSOCIATES INC. (s)—C-43
MALARKEY-TAYLOR RESEARCH (s)—C-43
ROBERT R. NATHAN ASSOCIATES INC. (s)—C-44
NATIONAL ECONOMIC RESEARCH ASSOCIATES INC. (s)—C-44
TAPSCAN INC., TVSCAN DIV. (s)—C-97
TELEVISION CABLE COMMUNICATIONS (s)—C-47
WILKIN BROADCAST CONSULTANTS INC. (s)—C-48
WLM CONSULTANTS (s)—C-58
WALTER S. WYDRO CONSULTANTS (s)—C-58

0600-1640

Recording Studios

ABN/FOCAL POINT TV NEWS NETWORK (s)—C-1
ACOUSTIC SYSTEMS (s)—C-59
ADVERTISERS BROADCASTING CO. (s)—C-1
ALLEN, JOHN E. INC. (s)—C-2
ASN TELEVISION NETWORK (s)—C-2
ROBERT BARON & ASSOCIATES (s)—C-3
BAVARIA FILM GmbH (s)—C-4
BERNARD ASSOCIATES (s)—C-38
BIZNET (s)—C-4
BONNEVILLE MEDIA COMMUNICATIONS (s)—C-4
CAPITOL VIDEO COMMUNICATIONS INC. (s)—C-5
CATZEL, THOMAS & ASSOCIATES (s)—C-6
CINECRAFT INC. (s)—C-6
COMMUNICATIONS INC. (s)—C-7
COMPRO PRODUCTIONS (s)—C-7
COMTEL VIDEO SERVICES INC. (s)—C-40
CONTINENTAL FILM PRODUCTIONS CORP. (s)—C-8
CORELLI-JACOBS RECORDING INC. (s)—C-8
CTV TELEVISION NETWORK (s)—C-8
BERT ELLIOTT SOUND INC. (s)—C-10
DON ELLIOTT PRODUCTIONS (s)—C-10
J. C. HUMKE & ASSOCIATES INC. (s)—C-42
IMMAD BROADCAST SERVICES (s)—C-42
INTERSOUND (s)—C-16
K & H PRODUCTIONS INC. (s)—C-16
KAMEN AUDIO PRODUCTIONS INC. (s)—C-17
KINETIC DESIGN SYSTEMS LTD. (s)—C-17
KLUGE COMMUNICATIONS INC. (s)—C-17
LIGHTSCAPE PRODUCTIONS INC. (s)—C-18
METROWEST COMMUNICATIONS GROUP (s)—C-44, C-20
MINCEY PRODUCTIONS INC. (s)—C-20
MODE 2 PRODUCTIONS INC. (s)—C-21
MOTION PICTURE ENTERPRISES INC. (s)—C-21
MUSIFEX INC. (s)—C-21
NETWORK MUSIC INC. (s)—C-22
NFL FILMS INC. (s)—C-22
PETERS PRODUCTIONS (s)—C-24
PILOT PRODUCTIONS INC. (s)—C-24
GLENN ROLAND FILMS (s)—C-26
SEAR SOUND (s)—C-27
SHIELD PRODUCTIONS INC. (s)—C-27
62nd STREET PRODUCTIONS (s)—C-27
SKAGGS TELECOMMUNICATIONS SERVICE (s)—C-27
SOUTHWEST FILM LABORATORY INC. (s)—C-28
SPECTRUM MOTION PICTURE LABORATORY (s)—C-28
SUDBOROUGH PRODUCTIONS (s)—C-28
SUNBURY MUSIC CANADA LTD. (CAPAC), DUNBAR MUSIC CANADA LTD. (s)—C-28
TECHNISONIC STUDIOS INC. (s)—C-29

TRANS-AMERICAN VIDEO INC. (s)—C-30
WARNER/LEVINSON CORP. (s)—C-34
SID WOLOSIN INC. (s)—C-34
CARTER WRIGHT ENTERPRISES (s)—C-36
W.R.S. MOTION PICTURE & VIDEO LABS (s)—C-36

0600-1660

Research

AGB/INFORMATION & ANALYSIS INC. (s)—C-37
ALLIED CAPITAL CORP. (s)—C-49
AUDIENCE RESEARCH & DEVELOPMENT (s)—C-37
MICHAEL S. BERKOWITZ & ASSOCIATES (s)—C-38
BORTZ & COMPANY INC. (s)—C-38
BROADCAST-CABLE ASSOCIATES INC. (s)—C-38
BROADCAST DATA SERVICES (s)—C-38
BROADCAST INVESTMENT ANALYSTS INC./FRAZIER, GROSS & KADLEC (s)—C-38
STUART N. BROTMAN (s)—C-38
CABLE COMMUNICATIONS CONSULTANTS INC. (s)—C-38
CABLE TECHNOLOGIES INTERNATIONAL INC. (s)—C-66, C-39
CB COMMUNICATION INC. (s)—C-39
CMI RESEARCH INC. (s)—C-39
COMMUNICATIONS STUDIES & PLANNING INTERNATIONAL (s)—C-40
COMWAVE (s)—C-70
COOPER-RUTTER ASSOCIATES INC. (s)—C-40
CTIC ASSOCIATES (s)—C-40
CTV TELEVISION NETWORK (s)—C-8
DATAWORLD (s)—C-40
THE DEER RIVER GROUP (s)—C-40
DES ASSOCIATES (s)—C-52
DESIGN AUTOMATION INC. (s)—C-40
DONNELLY MARKETING INFORMATION SERVICES (s)—C-41
EDM & ASSOCIATES INC. (s)—C-41
ELRA GROUP RESEARCH (s)—C-41
NORMAN FISCHER & ASSOCIATES INC. (s)—C-53, C-41
FRAZIER, GROSS & KADLEC (s)—C-41
FREDERICK G. GRIFFIN, P.C., CONSULTING ENGINEER (s)—C-42
SHERMAN GRINBERG FILM LIBRARIES INC. (s)—C-13
HARMONY GOLD USA INC. (s)—C-14
HARRISON, BOND & PECARO (s)—C-54
HARRISON, BOND & PECARO (s)—C-42
JAMES C. HIRSCH COMMUNICATIONS SERVICES (s)—C-42
THE HOARTY CORP. (s)—C-54, C-42
THE HOLT CORP. (s)—C-54
JERROLD DIVISION GENERAL INSTRUMENT CORP. (m)—C-80
JIM JOHNSON & ASSOCIATES INC. (s)—C-43
PAUL KAGAN ASSOCIATES INC. (s)—C-43
KALBA INTERNATIONAL INC. (s)—C-43
THOMAS KARWIN & ASSOCIATES (s)—C-43
M. A. KEMPNER INC. (s)—C-17
KOMPAS/BIEL & ASSOCIATES INC. (s)—C-43
LBS COMMUNICATIONS INC. (s)—C-17
LECHMAN & JOHNSON INC. (s)—C-43
LIGHTSCAPE PRODUCTIONS INC. (s)—C-18
FRANK N. MAGID ASSOCIATES (s)—C-43
MALARKEY-TAYLOR ASSOCIATES INC. (s)—C-43
MALARKEY-TAYLOR RESEARCH (s)—C-43
N. MARSHALL & ASSOCIATES (s)—C-85
McHUGH & HOFFMAN INC. (s)—C-44
MEDIA TECHNOLOGY ASSOCIATES LTD. (s)—C-44
MPB TECHNOLOGIES INC. (s)—C-44
JACK MYERS COMMUNICATIONS INC. (s)—C-44
ROBERT R. NATHAN ASSOCIATES INC. (s)—C-44

NATIONAL ECONOMIC RESEARCH ASSOCIATES INC. (s)—C-44
NAVY OFFICE OF INFORMATION (OI-03) (s)—C-22
NFL FILMS INC. (s)—C-22
PARALLEX (s)—C-89
PETERS PRODUCTIONS (s)—C-24
POINT OF VIEW PRODUCTIONS (s)—C-24
RADIO'S RELIABLE RESOURCES (s)—C-56, C-45
THE RESEARCH GROUP (s)—C-45
M. H. SEIDEN & ASSOCIATES INC. (s)—C-46
GORDON SHERMAN & ASSOCIATES INC. (s)—C-57
THE SME GROUP INC. (s)—C-46
CLAIRE STERN ASSOCIATES INC. (s)—C-46
STERN TELECOMMUNICATIONS CORP. (s)—C-46
TAPSCAN INC., TVSCAN DIV. (s)—C-97
PARRY D. TEASDALE, STATION DEVELOPMENT CONSULTANT (s)—C-46
TELESTRATEGIES (s)—C-47
TEMPLE, BARKER & SLOANE INC. (s)—C-47
TRACO ADVERTISING INC. (s)—C-30
VIDEO PROBE INDEX INC. (s)—C-47
VIDEO RESEARCH SYSTEMS (s)—C-47
WARREN PUBLISHING INC. (s)—C-48
WASHINGTON INFORMATION GROUP LTD. (s)—C-48
WILKIN BROADCAST CONSULTANTS INC. (s)—C-48
WLM CONSULTANTS (s)—C-58
WALTER S. WYDRO CONSULTANTS (s)—C-58

0600-1670

Sales Representative

AIRC-TV NETWORK SALES (s)—B-1
AIRTIME TELEVISION SALES INC. (s)—B-9
ALEXANDER, PEARSON & DAWSON INC. (s)—B-9
ALL-CANADA RADIO & TELEVISION LTD. (s)—B-9
HOWARD ANDERSON CO. (s)—B-1
ASIAN TELEVISION SALES (s)—B-1
JEROME BALSAM FILMS INC. (s)—C-3
BAVARIA FILM GmbH (s)—C-4
BCS (s)—C-64
BLAIR TELEVISION (s)—B-1
BROADCAST REPRESENTATIVES CANADA LTD. (s)—B-9
BROADCAST SPOT SALES INC. (s)—B-2
BRYDSON MEDIA SALES INTERNATIONAL (s)—B-9
BRYDSON MEDIA SALES INTERNATIONAL INC. (s)—B-2
CABLE MARKETING SERVICES INC. (s)—C-39
CABLE TECHNOLOGIES INTERNATIONAL INC. (s)—C-66, C-39
CAMELOT ENTERTAINMENT SALES INC. (s)—C-5
CANADIAN COMMUNICATIONS CO. (s)—B-9
CANVIDEO TELEVISION SALES LTD. (s)—B-9
CAPITAL CITIES/ABC NATIONAL TV SALES (s)—B-2
CBS TELEVISION STATIONS NATIONAL SALES (s)—B-2
CLEM & LOWRANCE INC. (s)—B-2
COMMUNICATION MARKETING & CONSULTING LTD. (s)—C-69
COMSONICS INC. (s)—C-40
WILLIAM L. COOPER PRODUCTIONS INC. (s)—C-8
CRYSTAL PICTURES INC. (s)—C-8
CTV TELEVISION NETWORK (s)—C-8
DALY & ASSOCIATES INC. (s)—B-2
DOME & ASSOCIATES INC. (s)—B-2
DORA-CLAYTON AGENCY INC. (s)—B-2
PAUL J. EWING CO. (s)—B-2
FILMS FOR EDUCATORS/FILMS FOR TELEVISION (s)—C-11
GANNETT PRODUCTION SERVICES/KUSA-TV (s)—C-12
GLEN-WARREN BROADCAST SALES (s)—B-10
GRAY COMMUNICATIONS CONSULTANTS INC. (s)—C-42
EUGENE F. GRAY CO. (s)—B-2
GRAY-SCHWARTZ ENTERPRISES INC. (s)—C-13
GROUP W TELEVISION SALES (s)—B-2
HARRINGTON, RIGTER & PARSONS INC. (s)—B-2
BOB HIX CO. INC. (s)—B-3
HSN BROADCASTING SALES (s)—B-3
HYETT/RAMSLAND INC. (s)—B-3
ITS-INDEPENDENT TELEVISION SALES (s)—B-3
INTERCONTINENTAL SERVICES LTD. (s)—B-11
INTERMEDIA ARTS MINNESOTA (s)—C-42, C-15
INTERNATIONAL ADVERTISING SALES (s)—B-3
INTERNATIONAL BROADCAST SYSTEMS INC. (s)—C-42
INTERNATIONAL BROADCAST SYSTEMS LTD. (s)—C-15
HOOPER JONES ASSOCIATES INC. (s)—B-3
GORDON JONES PROGRAMMING (s)—C-16
JRO PRODUCTIONS (s)—C-16
JUST MEDIA (s)—B-3
KATZ COMMUNICATIONS INC. (s)—B-3
KETTLE-CARTER INC. (s)—B-5
LBS COMMUNICATIONS INC. (s)—C-17
LOS ANGELES TELEVISION (s)—C-18
MESSNER & CO. LTD. (s)—B-10
METRO MARKETING WEST (s)—B-10
METROSPOT TELEVISION LTD. (s)—B-10
MICRO-SAT (s)—C-85
MICRODYNE CORP. (s)—C-85
PAUL MILLER & CO. (s)—B-5
MMT SALES INC. (s)—B-5
ART MOORE INC. (s)—B-5
PAUL MULVILL LIMITED (s)—B-10
JACK MYERS COMMUNICATIONS INC. (s)—C-44
NBC TV SPOT SALES (s)—B-5
NEW ENGLAND SPOT SALES (s)—B-5
NORTHWEST TELEVISION SALES (s)—B-6
HARLAN G. OAKES & ASSOCIATES INC. (s)—B-6
OZMA BROADCAST SALES (s)—C-23
PAN AMERICAN BROADCASTING CO. (s)—B-11
TOM PARKER MOTION PICTURES (s)—C-23
PATCOM INC. (s)—B-11
PETRY TELEVISION INC. (s)—B-6
POTTS & ASSOCIATES (s)—B-6
PREMIERE TELEVISION SALES (s)—B-11
PRODUCER SERVICES GROUP INC. (s)—C-24
PUBLIC BROADCAST MARKETING INC. (s)—B-6
RADIO-TELEVISION REPRESENTATIVES LTD. (s)—B-11
REGIONAL REPS CORP. (s)—B-6
RICHARD H. ROFFMAN ASSOCIATES (s)—C-26
ROSLIN SPOT TV SALES (s)—B-6
S/R REPS INC. (s)—B-7
LES SALNICK LTD. (s)—B-11
THE SANDBERG-GLENN CO. (s)—B-7
SAVALLI BROADCAST SALES (s)—B-7
SCHELLENBERG & KIRWAN INC. (s)—B-11
BRUCE SCHNEIDER & CO. INC. (s)—B-7
SELTEL INC. (s)—B-7
FREDERICK W. SMITH (s)—B-7
THE SODERLUND CO. (s)—B-7
SOUTHERN TELEVISION SYSTEM (s)—B-7
TACHER TELEVISION (s)—B-7
D. L. TAFFNER LTD. (s)—C-29
TELEMUNDO (s)—B-7
TELEREP INC. (s)—B-8
T-N SPOT SALES (s)—B-8
TROMA INC. (s)—C-30
TURNER BROADCASTING SALES INC. (s)—B-8
UNIREP BROADCASTING CO. (s)—B-8
UNITED PRESS INTERNATIONAL (s)—C-31

UNIVISION (s)—B-8
 VAUGHN COMMUNICATIONS GROUP (s)—C-101
 VIDEO-CINEMA FILMS INC. (s)—C-32
 VIDISTRI (s)—C-33
 VSI/GLOBAL VIDEO INC. (s)—C-33
 HUGH WALLACE INC. (s)—B-11
 WARNER BROS. TELEVISION DISTRIBUTION (s)—C-33
 HOWARD WEISS (s)—B-8
 WLM CONSULTANTS (s)—C-58
 WORLD WIDE BINGO INC. (s)—C-104
 WTR MEDIA SALES INC. (s)—B-11
 ADAM YOUNG INC. (s)—B-8

0600-1600**Satellite Time Brokers**

ABN/FOCAL POINT TV NEWS NETWORK (s)—C-1
 ANTENNA TECHNOLOGY CORP. (s)—C-82
 BAF COMMUNICATIONS CORP. (s)—C-84
 COMSAT VIDEO ENTERPRISES (s)—C-40
 CONUS COMMUNICATIONS (s)—C-8
 CONUS-TV DIRECT (s)—C-8
 CTV TELEVISION NETWORK (s)—C-8
 CYCLE SAT (s)—C-8
 GOODWAY MARKETING INC. (s)—C-41
 INTERNATIONAL TREASURES (s)—C-18
 MEDIALINK (s)—C-19
 MSS (MODERN SATELLITE SERVICES) (s)—C-21
 PYRAMID VIDEO INC. (s)—C-25
 SATELLITE NETWORK SYSTEMS (s)—C-26
 TAPE-FILM INDUSTRIES (s)—C-29
 TAPSCAN INC., TVSCAN DIV. (s)—C-97
 VIDEO MANAGEMENT CONSULTANTS (s)—C-47
 THE VIDEO TAPE CO. (VTC) (s)—C-102
 WASHINGTON INTERNATIONAL TELEPORT (s)—C-48
 WOLD COMMUNICATIONS (s)—C-34

0600-1700**Satellite Transmission Brokers**

ABN/FOCAL POINT TV NEWS NETWORK (s)—C-1
 ANTENNA TECHNOLOGY CORP. (s)—C-82
 BAF COMMUNICATIONS CORP. (s)—C-84
 CATZEL, THOMAS & ASSOCIATES (s)—C-6
 COMSAT VIDEO ENTERPRISES (s)—C-40
 CONUS COMMUNICATIONS (s)—C-8
 CONUS-TV DIRECT (s)—C-8
 CTV TELEVISION NETWORK (s)—C-8
 CYCLE SAT (s)—C-8
 MEDIALINK (s)—C-19
 PRODUCTION & SATELLITE SERVICES INC. (s)—C-45, C-25
 PROSTAR (s)—C-45
 PYRAMID VIDEO INC. (s)—C-25
 SATELLITE NETWORK SYSTEMS (s)—C-26
 TAPE-FILM INDUSTRIES (s)—C-29
 VIDEO MANAGEMENT CONSULTANTS (s)—C-47
 WASHINGTON INTERNATIONAL TELEPORT (s)—C-48
 WOLD COMMUNICATIONS (s)—C-34

0600-1720**Satellite Distribution**

ABN/FOCAL POINT TV NEWS NETWORK (s)—C-1
 ANTENNA TECHNOLOGY CORP. (s)—C-82
 ASN TELEVISION NETWORK (s)—C-2
 ATLANTIC VIDEO INC. (s)—C-3
 AUDIO-TV FEATURES INC. (s)—C-3
 BIZNET (s)—C-4
 BROADCAST NEWS LTD. (s)—C-5
 STUART N. BROTMAN (s)—C-38
 STEVE CAMPUS PRODUCTIONS INC. (s)—C-5
 CATZEL, THOMAS & ASSOCIATES (s)—C-6
 COMMUNICATIONS STUDIES & PLANNING INTERNATIONAL (s)—C-40

COMSAT VIDEO ENTERPRISES (s)—C-40
 COMTEL VIDEO SERVICES INC. (s)—C-40
 CONUS COMMUNICATIONS (s)—C-8
 CONUS-TV DIRECT (s)—C-8
 CTV TELEVISION NETWORK (s)—C-8
 CYCLE SAT (s)—C-8
 GENERAL OPTRONICS CORP. (s)—C-76
 GTE SPACENET CORP. (s)—C-77
 HAMILTON COMMUNICATIONS CONSULTANTS INC. (s)—C-42
 LARRY HARMON PICTURES CORP. (s)—C-14
 INTERCONTINENTAL TELEVIDEO INC. (s)—C-15
 INTERNATIONAL TREASURES (s)—C-18
 JMP VIDEOCONFERENCE GROUP (s)—C-18
 K-TECH (s)—C-82
 LBSA COMMUNICATIONS INC. (s)—C-17
 LeSEA BROADCASTING NETWORK (s)—C-18
 LIGHTSCAPE PRODUCTIONS INC. (s)—C-18
 LIONHEART TELEVISION INTERNATIONAL (s)—C-18
 MAJOR LEAGUE BASEBALL PRODUCTIONS (s)—C-18
 MEDIA TECHNOLOGY ASSOCIATES LTD. (s)—C-44
 MEDIALINK (s)—C-19
 MSS (MODERN SATELLITE SERVICES) (s)—C-21
 NATIONAL COLLEGE TELEVISION (s)—C-21
 THE NEWSFEED NETWORK (s)—C-22
 TOM PARKER MOTION PICTURES (s)—C-23
 PRODUCTION & SATELLITE SERVICES INC. (s)—C-45, C-25
 PROSTAR (s)—C-45
 PYRAMID VIDEO INC. (s)—C-25
 SATELLITE NETWORK SYSTEMS (s)—C-26
 SKAGGS TELECOMMUNICATIONS SERVICE (s)—C-27
 TEMPO ENTERPRISES INC. (s)—C-30
 TPC COMMUNICATIONS (s)—C-30
 TRACO ADVERTISING INC. (s)—C-30
 TRANSCOMM INC. (s)—C-47
 VIDEO MANAGEMENT CONSULTANTS (s)—C-47
 VIDEOPHILE INC. (s)—C-48
 THE VIDEO TAPE CO. (VTC) (s)—C-102
 VISNEWS INTERNATIONAL (s)—C-33
 WASHINGTON INTERNATIONAL TELEPORT (s)—C-48
 WESTERNWORLD TELEVISION (s)—C-34
 WNET/THIRTEEN (s)—C-34
 WOLD COMMUNICATIONS (s)—C-34
 WORLDWIDE TELEVISION NEWS CORP. (s)—C-36

0600-1740**Set Design**

ANIFORMS INC. (s)—C-2
 ARBEN DESIGN (s)—C-63
 ATLANTIC VIDEO INC. (s)—C-3
 ROBERT BARON & ASSOCIATES (s)—C-3
 BAVARIA FILM GmbH (s)—C-4
 BEXEL CORP. (s)—C-4
 CTV TELEVISION NETWORK (s)—C-8
 EUE/SCREEN GEMS (s)—C-10
 IMERO FIORENTINO ASSOCIATES INC. (s)—C-41
 JMP VIDEOCONFERENCE GROUP (s)—C-18
 McHUGH & HOFFMAN INC. (s)—C-44
 MINCEY PRODUCTIONS INC. (s)—C-20
 RICHSHER PRODUCTIONS LTD. (s)—C-26
 RPG DIFFUSOR SYSTEMS (s)—C-93
 SKAGGS TELECOMMUNICATIONS SERVICE (s)—C-27
 TRIO VISUAL EFFECTS (s)—C-30
 TROMA INC. (s)—C-30
 TVI (s)—C-101
 WLM CONSULTANTS (s)—C-58
 WORLD WIDE BINGO INC. (s)—C-104

0600-1760**—modular news, studio sets**

ARBEN DESIGN (s)—C-63

ATLANTIC VIDEO INC. (s)—C-3
 BAVARIA FILM GmbH (s)—C-4
 COMMUNICATIONS ENGINEERING (s)—C-39
 CTV TELEVISION NETWORK (s)—C-8
 IMERO FIORENTINO ASSOCIATES INC. (s)—C-41
 METROWEST COMMUNICATIONS GROUP (s)—C-20
 MINCEY PRODUCTIONS INC. (s)—C-20
 QUALITY VIDEO SUPPLY CORP. (s)—C-92
 TVI (s)—C-101
 WLM CONSULTANTS (s)—C-58

0600-1780**—props, materials**

ARBEN DESIGN (s)—C-63
 ATLANTIC VIDEO INC. (s)—C-3
 BAVARIA FILM GmbH (s)—C-4
 CTV TELEVISION NETWORK (s)—C-8
 EUE/SCREEN GEMS (s)—C-10
 ROBERT KEITH & CO. (s)—C-43, C-81
 MINCEY PRODUCTIONS INC. (s)—C-20
 POINT OF VIEW PRODUCTIONS (s)—C-24
 TROMA INC. (s)—C-30

0600-1800**—scenery construction**

ARBEN DESIGN (s)—C-63
 ATLANTIC VIDEO INC. (s)—C-3
 BAVARIA FILM GmbH (s)—C-4
 CTV TELEVISION NETWORK (s)—C-8
 EUE/SCREEN GEMS (s)—C-10
 MINCEY PRODUCTIONS INC. (s)—C-20
 TECHNISONIC STUDIOS INC. (s)—C-29
 TIFFIN SCENIC STUDIOS INC. (s)—C-99
 TRIO VISUAL EFFECTS (s)—C-30
 TROMA INC. (s)—C-30
 TVI (s)—C-101

0600-1820**—scenery rigging**

ARBEN DESIGN (s)—C-63
 ATLANTIC VIDEO INC. (s)—C-3
 BAVARIA FILM GmbH (s)—C-4
 CTV TELEVISION NETWORK (s)—C-8
 EUE/SCREEN GEMS (s)—C-10
 MINCEY PRODUCTIONS INC. (s)—C-20
 TIFFIN SCENIC STUDIOS INC. (s)—C-99
 TRIO VISUAL EFFECTS (s)—C-30
 TROMA INC. (s)—C-30

0600-1840**Site Analysis**

ANDREWS TOWER INC. (s)—C-62
 ANTENNA TECHNOLOGY CORP. (s)—C-62
 THE AUSTIN CO. (s)—C-37
 BROADCAST ENGINEERING INC. (s)—C-38
 WILLIAM B. CARR & ASSOCIATES INC. (s)—C-39
 CHANNEL MASTER (s)—C-68
 CLS2 (s)—C-39
 COMMUNICATION TECHNOLOGIES INC. (s)—C-39
 COMMUNICATIONS ENGINEERING (s)—C-39
 COMSEARCH (s)—C-40
 COMSONICS INC. (s)—C-40
 CONLEY & ASSOCIATES (s)—C-40
 COOLEY ASSOCIATES INC. (s)—C-40
 CORNWALL ASSOCIATES INC. (s)—C-40
 DATAWORLD (s)—C-40
 DECIBEL PRODUCTS INC. (s)—C-71
 DONNELLEY MARKETING INFORMATION SERVICES (s)—C-41
 EDM & ASSOCIATES INC. (s)—C-41
 PAUL DEAN FORD, BROADCAST ENGINEERING CONSULTANT (s)—C-41
 JAMES R. GEORGE INC. (s)—C-53
 FREDERICK G. GRIFFIN, P.C., CONSULTING ENGINEER (s)—C-42
 HARRIS CORP. (BROADCAST DIVISION) (s)—C-77
 NORMAN HECHT RESEARCH (s)—42
 JMP VIDEOCONFERENCE GROUP (s)—C-16

KOMPAS/BIEL & ASSOCIATES INC. (s)—C-43
 LDL COMMUNICATIONS INC. (s)—C-82
 McCOOL INC. (s)—C-44
 MEDIA TECHNOLOGY ASSOCIATES LTD. (s)—C-44
 MICRODYNE CORP. (s)—C-85
 MICROWAVE FILTER CO. INC. (s)—C-86
 MORCOM SYSTEMS INC. (s)—C-44
 LAWRENCE L. MORTON ASSOCIATES (s)—C-44
 MULTICOMM SCIENCES INTERNATIONAL INC. (s)—C-44
 NORTHWEST MOBILE TELEVISION (s)—C-22
 O. D. PAGE, PROFESSIONAL ENGINEERS & CONSULTANTS (s)—C-44
 PHASE ONE COMMUNICATIONS INC. (s)—C-45
 RADIO TOWER CO. INC. (s)—C-82
 SKAGGS TELECOMMUNICATIONS SERVICE (s)—C-27
 SPECTRUM PLANNING INC. (s)—C-46
 STERN TELECOMMUNICATIONS CORP. (s)—C-46
 STRUCTURAL SYSTEMS TECHNOLOGY INC. (s)—C-46
 PARRY D. TEASDALE, STATION DEVELOPMENT CONSULTANT (s)—C-48
 TECHNISONIC STUDIOS INC. (s)—C-29
 TELE-ENGINEERING CORP. (s)—C-98
 THOMSON LGT (s)—C-99
 VIDEO MANAGEMENT CONSULTANTS (s)—C-47
 VIDEOPHILE INC. (s)—C-48
 WASHINGTON INTERNATIONAL TELEPORT (s)—C-48
 WESTERN TELE-COMMUNICATIONS INC. (s)—C-103
 WLM CONSULTANTS (s)—C-58
 WOLD COMMUNICATIONS INC. (s)—C-48
 WALTER S. WYDRO CONSULTANTS (s)—C-48, C-58

0600-1890**Strand Mapping**

AM COMMUNICATIONS INC. (s)—C-61
 BETA TECH COMMUNICATIONS INC. (s)—C-65
 CABLE ENGINEERING INC. (s)—C-38
 CABLE LINK INC. (s)—C-66
 CABLE SERVICES CO. INC. (s)—C-66
 CABLEMASTERS CORP. (s)—C-39
 CATV DESIGN ASSOCIATES INC. (s)—C-39
 CATV SUBSCRIBER SERVICES INC. (s)—C-39
 COAXIAL ANALYSTS INC. (s)—C-39
 COOLEY ASSOCIATES INC. (s)—C-40
 EDM & ASSOCIATES INC. (s)—C-41
 FOURSQUARE COMMUNICATIONS INC. (s)—C-41
 FREDERICK G. GRIFFIN, P.C., CONSULTING ENGINEER (s)—C-42
 IEC CO. (s)—C-76
 IRWIN/SUPERIOR COMMUNICATIONS CONSTRUCTION INC. (s)—C-80
 McCOOL INC. (s)—C-44
 MORCOM SYSTEMS INC. (s)—C-44
 O. D. PAGE, PROFESSIONAL ENGINEERS & CONSULTANTS (s)—C-44
 SECAGRAPHS INC. (s)—C-46
 TELE-ENGINEERING CORP. (s)—C-98

0600-1900**Studio Design**

ACOUSTIC SYSTEMS (s)—C-59
 A. F. ASSOCIATES INC. (s)—C-59
 THE AUSTIN CO. (s)—C-37
 BAVARIA FILM GmbH (s)—C-4
 BERNARD ASSOCIATES (s)—C-38
 BLAIR MEDIA INC. (s)—C-38
 BSM SYSTEMS INC. (m & d)—C-66
 CAPITOL VIDEO COMMUNICATIONS INC. (s)—C-5

SERVICES—0600

WILLIAM B. CARR & ASSOCIATES INC. (s)—C-39
CATALYST PRODUCTION SERVICES (s)—C-6
CINETUDES FILM PRODUCTIONS LTD. (s)—C-7
COMMUNICATION TECHNOLOGIES INC. (s)—C-39
COMMUNICATIONS ENGINEERING (s)—C-39
SOL CORNBERG (s)—C-40
CORNWALL ASSOCIATES INC. (s)—C-40
CTV TELEVISION NETWORK (s)—C-8
DESISTI LIGHTING/DESMAR CORP. (s)—C-71
DSI COMMUNICATIONS INC. (s)—C-72
EDM & ASSOCIATES INC. (s)—C-41
IMERO FIORENTINO ASSOCIATES INC. (s)—C-41
GRAY COMMUNICATIONS CONSULTANTS INC. (s)—C-42
HAMILTON COMMUNICATIONS CONSULTANTS INC. (s)—C-42
IMMAD BROADCAST SERVICES (s)—C-79, C-42
MILNER-FENWICK INC. (s)—C-20
MORCOM SYSTEMS INC. (s)—C-44
QUALITY VIDEO SUPPLY CORP. (s)—C-92
REEVES A/V SYSTEMS (s)—C-26
ROCK SOLID PRODUCTIONS (s)—C-26
GLENN ROLAND FILMS (s)—C-26
ROSNER TELEVISION SYSTEMS INC. (s)—C-45
STERN TELECOMMUNICATIONS CORP. (s)—C-46
PARRY D. TEASDALE, STATION DEVELOPMENT CONSULTANT (s)—C-46
TELE-MEASUREMENTS INC. (s)—C-47
VIDEO DESIGN PRO (s)—C-102
VIDEO MANAGEMENT CONSULTANTS (s)—C-47
VIDEOMEDIA (s)—C-102
WLM CONSULTANTS (s)—C-58

0600-1910

Studio Facilities For Rent

ABN/FOCAL POINT TV NEWS NETWORK (s)—C-1
AMERICAN MOTION PICTURES (s)—C-37, C-2
ARBEN DESIGN (s)—C-63
ASN TELEVISION NETWORK (s)—C-2
ATLANTIC VIDEO INC. (s)—C-3
BAVARIA FILM GmbH (s)—C-4
BEXEL CORP. (s)—C-4
CAPITOL VIDEO COMMUNICATIONS INC. (s)—C-5
CARTHAY STUDIOS INC. (s)—C-5
CATALYST PRODUCTION SERVICES (s)—C-6
CATZEL, THOMAS & ASSOCIATES (s)—C-8
CINECRAFT INC. (s)—C-8
COMMUNICREATIONS INC. (s)—C-7
COMPRO PRODUCTIONS (s)—C-7
COMSAT VIDEO ENTERPRISES (s)—C-40
CONSOLIDATED FILM INDUSTRIES (s)—C-8
CYCLE SAT (s)—C-8
EDITEL-CHICAGO (s)—C-10
BERT ELLIOTT SOUND INC. (s)—C-10
EUE/SCREEN GEMS (s)—C-10
EYE CONTACT INC. (s)—C-10
FIRST CHICAGO TELEMEDIA SERVICES (s)—C-11
FORMAN PRODUCTIONS INC. (s)—C-12
GANNETT PRODUCTION SERVICES/KUSATV (s)—C-12
GOODWAY MARKETING INC. (s)—C-41
HOLLYWOOD VAULTS INC. (s)—C-15
KINETIC DESIGN SYSTEMS LTD. (s)—C-17
LaSEA BROADCASTING NETWORK (s)—C-18
LIGHTSCAPE PRODUCTIONS INC. (s)—C-18
LTM CORP. OF AMERICA (s)—C-18
M&M SYNDICATIONS (s)—C-19
METROWEST COMMUNICATIONS GROUP (s)—C-44, C-20

METROWEST COMMUNICATIONS GROUP INC. (s)—C-20
MILNER-FENWICK INC. (s)—C-20
MINCEY PRODUCTIONS INC. (s)—C-20
M. I. PRODUCTIONS INC. (s)—C-20
NFL FILMS INC. (s)—C-22
ONE PASS INC. (s)—C-23
PICTURE MUSIC INTERNATIONAL (s)—C-24
PILOT PRODUCTIONS INC. (s)—C-24
RALEIGH STUDIOS (s)—C-25
ROCK SOLID PRODUCTIONS (s)—C-26
GLENN ROLAND FILMS (s)—C-26
SEAR SOUND (s)—C-27
SHIELD PRODUCTIONS INC. (s)—C-27
82nd STREET PRODUCTIONS (s)—C-27
SKAGGS TELECOMMUNICATIONS SERVICE (s)—C-27
RICK SPALLA VIDEO PRODUCTIONS (s)—C-28
TPC COMMUNICATIONS (s)—C-30
TRANS-AMERICAN VIDEO INC. (s)—C-30
VIDEO WEST (s)—C-33
VISNEWS INTERNATIONAL (s)—C-33
VSI/GLOBAL VIDEO INC. (s)—C-33
WINDSOR VIDEO (s)—C-34
WNET/THIRTEEN (s)—C-34
WORLDWIDE TELEVISION NEWS CORP. (s)—C-36
WTTW CHANNEL 11/ENTERPRISES GROUP (s)—C-36

0600-1920

Studio Set Design

ARBEN DESIGN (s)—C-63
ATLANTIC VIDEO INC. (s)—C-3
BEXEL CORP. (s)—C-4
CARTHAY STUDIOS INC. (s)—C-5
CTV TELEVISION NETWORK (s)—C-8
EUE/SCREEN GEMS (s)—C-10
IMERO FIORENTINO ASSOCIATES INC. (s)—C-41
METROWEST COMMUNICATIONS GROUP (s)—C-44
MINCEY PRODUCTIONS INC. (s)—C-20
SKAGGS TELECOMMUNICATIONS SERVICE (s)—C-27
TECHNISONIC STUDIOS INC. (s)—C-29
TPC COMMUNICATIONS (s)—C-30
TVI (s)—C-101
VIDEO WEST (s)—C-33
WLM CONSULTANTS (s)—C-58
WORLD WIDE BINGO INC. (s)—C-104

0600-1940

Subscriber Promotion

STUART N. BROTMAN (s)—C-38
CABLE MARKETING SERVICES INC. (s)—C-39
CABLE TECHNOLOGIES INTERNATIONAL INC. (s)—C-66, C-39
CABLETEK CENTER PRODUCTS INC. (s)—C-86
CATV SUBSCRIBER SERVICES INC. (s)—C-39
CB COMMUNICATION INC. (s)—C-39
CONLEY & ASSOCIATES (s)—C-52, C-40
CTV TELEVISION NETWORK (s)—C-8
DONNELLEY MARKETING INFORMATION SERVICES (s)—C-41
IEC CO. (s)—C-78
KLEIN & (s)—C-43, C-17
MALARKY-TAYLOR ASSOCIATES INC. (s)—C-43
MALARKY-TAYLOR RESEARCH (s)—C-43
JACK MYERS COMMUNICATIONS INC. (s)—C-44
PARALLEX (s)—C-89
THE R CORP. (s)—C-45
SJOCOM INC. (s)—C-46
TELECASTER SERVICES CORP. (s)—C-46
TELETECH COMMUNICATIONS (s)—C-47
TOCOM DIVISION (General Instrument Corp.) (s)—C-100

TRAINING DELIVERY SERVICES INC. (s)—C-47

0600-1960

System Auditing

CABLE ENGINEERING INC. (s)—C-38
CABLE MARKETING SERVICES INC. (s)—C-39
CABLEMASTERS CORP. (s)—C-39
CABLETEK CENTER PRODUCTS INC. (s)—C-86
CATV SUBSCRIBER SERVICES INC. (s)—C-39
COMSONICS INC. (s)—C-70
CONLEY & ASSOCIATES (s)—C-52, C-40
IEC CO. (s)—C-78
IRWIN/SUPERIOR COMMUNICATIONS CONSTRUCTION INC. (s)—C-80
MALARKY-TAYLOR ASSOCIATES INC. (s)—C-43
McCOOL INC. (s)—C-44
THE R CORP. (s)—C-45
SEMO COMMUNICATIONS CORP. (s)—C-46
T-C SPECIALTIES CO. INC. (s)—C-46
TELECASTER SERVICES CORP. (s)—C-46
TELE-ENGINEERING CORP. (s)—C-47
TRIPLE C COMMUNICATIONS (s)—C-100
WALTER S. WYDRO CONSULTANTS (s)—C-48, C-58

0600-1980

System Design

AEG BAYLY INC. (s)—C-59
A. F. ASSOCIATES INC. (s)—C-59
ALLIED CAPITAL CORP. (s)—C-49
AM COMMUNICATIONS INC. (s)—C-81
BLAIR MEDIA INC. (s)—C-38
BOOZ, ALLEN & HAMILTON INC. (s)—C-38
BSM SYSTEMS INC. (m & d)—C-66
BTS BROADCAST TELEVISION SYSTEMS INC. (s)—C-66
CABLE ENGINEERING INC. (s)—C-38
CABLE LINK INC. (s)—C-86
CABLE SERVICES CO. INC. (s)—C-66
CABLEMASTERS CORP. (s)—C-39
CAPITOL VIDEO COMMUNICATIONS INC. (s)—C-5
WILLIAM B. CARR & ASSOCIATES INC. (s)—C-39
CATALYST PRODUCTION SERVICES (s)—C-6
CATV DESIGN ASSOCIATES INC. (s)—C-39
CATV SUBSCRIBER SERVICES INC. (s)—C-39
C-COR ELECTRONICS INC. (s)—C-68
CINETUDES FILM PRODUCTIONS LTD. (s)—C-7
COAXIAL ANALYSTS INC. (s)—C-39
COMMUNICATION TECHNOLOGIES INC. (s)—C-39
COMMUNICATIONS ENGINEERING (s)—C-39
COMMUNICATIONS STUDIES & PLANNING INTERNATIONAL (s)—C-40
COMSAT VIDEO ENTERPRISES (s)—C-40
COMSEARCH (s)—C-40
COMSONICS INC. (s)—C-70
CONTEL FEDERAL SYSTEMS SECTOR (s)—C-40
COOPER-RUTTER ASSOCIATES INC. (s)—C-40
CORNWALL ASSOCIATES INC. (s)—C-40
DSI COMMUNICATIONS INC. (s)—C-72
EDM & ASSOCIATES INC. (s)—C-41
RUDOLF F. GRAF (s)—C-42
GRAY COMMUNICATIONS CONSULTANTS INC. (s)—C-42
FREDERICK G. GRIFFIN, P.C., CONSULTING ENGINEER (s)—C-42
HAMILTON COMMUNICATIONS CONSULTANTS INC. (s)—C-42
HARRIS CORP. (BROADCAST DIVISION) (s)—C-77
IEC CO. (s)—C-78

IMMAD BROADCAST SERVICES (s)—C-79, C-42
INFORMATION DISPLAY SYSTEMS (s)—C-79
JERROLD DIVISION (GENERAL INSTRUMENT CORP.) (s)—C-80
MAGNAVOX CATV SYSTEMS INC. (s)—C-84
MARCONI COMMUNICATION SYSTEMS LTD. (s)—C-85
McCOOL INC. (s)—C-44
MICRODYNE CORP. (s)—C-85
MORCOM SYSTEMS INC. (s)—C-44
MPB TECHNOLOGIES INC. (s)—C-44
MTL SYSTEMS INC. (s)—C-87
O. D. PAGE, PROFESSIONAL ENGINEERS & CONSULTANTS (s)—C-44
PHASE ONE COMMUNICATIONS INC. (s)—C-45
REEVES A/V SYSTEMS (s)—C-26
GLENN ROLAND FILMS (s)—C-26
ROSNER TELEVISION SYSTEMS INC. (s)—C-45
SATELLITE NETWORK SYSTEMS (s)—C-26
SECAGRAPHS INC. (s)—C-46
STATUSYSTEM INC. (s)—C-96
STERN TELECOMMUNICATIONS CORP. (s)—C-48
TELE-ENGINEERING CORP. (s)—C-98, C-47
TELE-MEASUREMENTS INC. (s)—C-98, C-47
TEXSCAN CORP. (s)—C-99
VAUGHN COMMUNICATIONS GROUP (s)—C-101
VIDEO DESIGN PRO (s)—C-102
VIDEO MANAGEMENT CONSULTANTS (s)—C-47
VIDEOMEDIA (s)—C-102
WASHINGTON INTERNATIONAL TELEPORT (s)—C-48
WALTER S. WYDRO CONSULTANTS (s)—C-48, C-58
JIM YOUNG & ASSOCIATES INC. (s)—C-48

0600-2000

— audio

AEG BAYLY INC. (s)—C-59
BRITISH INFORMATION SERVICES (s)—C-4
BROADCAST AUTOMATION INC. (s)—C-65
BSM SYSTEMS INC. (m & d)—C-66
CAPITOL VIDEO COMMUNICATIONS INC. (s)—C-5
CINETUDES FILM PRODUCTIONS LTD. (s)—C-7
COMMUNICATION TECHNOLOGIES INC. (s)—C-39
CTV TELEVISION NETWORK (s)—C-8
DSI COMMUNICATIONS INC. (s)—C-72
EDM & ASSOCIATES INC. (s)—C-41
BERT ELLIOTT SOUND INC. (s)—C-10
RUDOLF F. GRAF (s)—C-42
GRAY COMMUNICATIONS CONSULTANTS INC. (s)—C-42
HAMILTON COMMUNICATIONS CONSULTANTS INC. (s)—C-42
HOLLYWOOD VAULTS INC. (s)—C-15
IMMAD BROADCAST SERVICES (s)—C-42
KAMEN AUDIO PRODUCTIONS INC. (s)—C-17
LEGACY PRODUCTIONS LTD. (s)—C-18
McHUGH & HOFFMAN INC. (s)—C-44
MEDIA TECHNOLOGY ASSOCIATES LTD. (s)—C-44
MTL SYSTEMS INC. (s)—C-87
NETWORK MUSIC INC. (s)—C-22
NFL FILMS INC. (s)—C-22
ROSNER TELEVISION SYSTEMS INC. (s)—C-45
SKAGGS TELECOMMUNICATIONS SERVICE (s)—C-27
SOUTHWEST FILM LABORATORY INC. (s)—C-28
STERN TELECOMMUNICATIONS CORP. (s)—C-46
SUNBURY MUSIC CANADA LTD. (CAPAC), DUNBAR MUSIC CANADA LTD. (s)—C-28
TELE-MEASUREMENTS INC. (s)—C-47

VAUGHN COMMUNICATIONS GROUP (s)—C-101
VIDEO DESIGN PRO (s)—C-102
VIDEO MANAGEMENT CONSULTANTS (s)—C-47

0600-2020 —video

BAVARIA FILM GmbH (s)—C-4
BERNARD ASSOCIATES (s)—C-38
BLAIR MEDIA INC. (s)—C-38
BSM SYSTEMS INC. (m & d)—C-66
CAPITOL VIDEO COMMUNICATIONS INC. (s)—C-5
CATALYST PRODUCTION SERVICES (s)—C-6
COMMUNICATION TECHNOLOGIES INC. (s)—C-39
COMSAT VIDEO ENTERPRISES (s)—C-40
CTV TELEVISION NETWORK (s)—C-8
DSI COMMUNICATIONS INC. (s)—C-72
EDM & ASSOCIATES INC. (s)—C-41
BERT ELLIOTT SOUND INC. (s)—C-10
EYE CONTACT INC. (s)—C-10
FILMS INC. (s)—C-11
IMERO FIORENTINO ASSOCIATES INC. (s)—C-41
FOX/LORBER ASSOCIATES (s)—C-12
FUTURE PRODUCTIONS INC. (s)—C-75
GENERAL OPTRONICS CORP. (s)—C-76
JEFF GOLD PRODUCTIONS INC. (s)—C-13
RUDOLF F. GRAF (s)—C-42
GRAY COMMUNICATIONS CONSULTANTS INC. (s)—C-42
HAMILTON COMMUNICATIONS CONSULTANTS INC. (s)—C-42
HARRIS FARINON (s)—C-77
IMMAD BROADCAST SERVICES (s)—C-42
KOMPAS/BIEL & ASSOCIATES INC. (s)—C-43
MCHUGH & HOFFMAN INC. (s)—C-44
MEDIA TECHNOLOGY ASSOCIATES LTD. (s)—C-44
M. I. PRODUCTIONS INC. (s)—C-20
MOVIECRAFT INC. (s)—C-21
MPB TECHNOLOGIES INC. (s)—C-44
MTL SYSTEMS INC. (s)—C-87
NATIONAL COLLEGE TELEVISION (s)—C-21
NFL FILMS INC. (s)—C-22
TOM PARKER MOTION PICTURES (s)—C-23
REEVES A/V SYSTEMS (s)—C-26
ROCK SOLID PRODUCTIONS (s)—C-26
GLENN ROLAND FILMS (s)—C-26
ROSNER TELEVISION SYSTEMS INC. (s)—C-45
SATELLITE NETWORK SYSTEMS (s)—C-26
SKAGGS TELECOMMUNICATIONS SERVICE (s)—C-27
STERN TELECOMMUNICATIONS CORP. (s)—C-46
TELE-MEASUREMENTS INC. (s)—C-47
TROMA INC. (s)—C-30
VAUGHN COMMUNICATIONS GROUP (s)—C-101
VIDEO DESIGN PRO (s)—C-102
VIDEO MANAGEMENT CONSULTANTS (s)—C-47
VIDEOMEDIA (s)—C-102
WASHINGTON INTERNATIONAL TELEPORT (s)—C-48

0600-2040

Systems Management

ALLIED CAPITAL CORP. (s)—C-49
BERNARD ASSOCIATES (s)—C-38
BLAIR MEDIA INC. (s)—C-38
BOOZ, ALLEN & HAMILTON INC. (s)—C-38
STUART N. BROTMAN (s)—C-38
BUSINESS SYSTEMS (s)—C-38
CABLE COMMUNICATIONS CONSULTANTS INC. (s)—C-38
CABLEDATA (d)—C-66, C-39
COMMUNICATIONS EQUITY ASSOCIATES (s)—C-39

COMMUNICATIONS STUDIES & PLANNING INTERNATIONAL (s)—C-40
COMSAT VIDEO ENTERPRISES (s)—C-40
CONLEY & ASSOCIATES (s)—C-52, C-40
CONTEL FEDERAL SYSTEMS SECTOR (s)—C-40
COOPER-RUTTER ASSOCIATES INC. (s)—C-40
CTV TELEVISION NETWORK (s)—C-8
DSI COMMUNICATIONS INC. (s)—C-72
FIRST DATA RESOURCES INC. (s)—C-41
CLIFTON GARDINER & ASSOCIATES INC. (s)—C-53
GENERIC COMPUTER SYSTEMS (s)—C-41
THE HOARTY CORP. (s)—C-54, C-42
MALARKEY-TAYLOR ASSOCIATES INC. (s)—C-43
McCOOL INC. (s)—C-44
MORCOM SYSTEMS INC. (s)—C-44
PARALLEX (s)—C-89, C-45
RADIO'S RELIABLE RESOURCES (s)—C-56, C-45
SECAGRAPHS INC. (s)—C-46
SEMO COMMUNICATIONS CORP. (s)—C-46
GORDON SHERMAN & ASSOCIATES INC. (s)—C-57
TELEVISION CABLE COMMUNICATIONS (s)—C-57, C-47
TDNER CABLE COMPUTER SYSTEMS (s)—C-100
TRIPLE C COMMUNICATIONS (s)—C-100
VIDEO COMMUNICATIONS INC. (s)—C-47
VIDEO DESIGN PRO (s)—C-102
VIDEO MANAGEMENT CONSULTANTS (s)—C-47
WASHINGTON INTERNATIONAL TELEPORT (s)—C-48
WLM CONSULTANTS (s)—C-58
WALTER S. WYDRO CONSULTANTS (s)—C-48, C-58

0600-2060

Systems Analysis

ALLIED CAPITAL CORP. (s)—C-49
AUDIENCE RESEARCH & DEVELOPMENT (s)—C-37
THE AUSTIN CO. (s)—C-37
BLAIR MEDIA INC. (s)—C-38
BOOZ, ALLEN & HAMILTON INC. (s)—C-38
STUART N. BROTMAN (s)—C-38
BTS BROADCAST TELEVISION SYSTEMS INC. (s)—C-66
BUSINESS SYSTEMS (s)—C-38
CABLE COMMUNICATIONS CONSULTANTS INC. (s)—C-38
CABLEDATA (d)—C-66
CABLE INVESTMENTS INC. (s)—C-50
CABLEDATA (s)—C-39
CATV DESIGN ASSOCIATES INC. (s)—C-39
CLS2 (s)—C-39
COMMUNICATIONS ENGINEERING (s)—C-39
COMMUNICATIONS STUDIES & PLANNING INTERNATIONAL (s)—C-40
COMSAT VIDEO ENTERPRISES (s)—C-40
COMSEARCH (s)—C-40
COMSONICS INC. (s)—C-40
CONLEY & ASSOCIATES (s)—C-52, C-40
CONTEL FEDERAL SYSTEMS SECTOR (s)—C-40
COOLEY ASSOCIATES INC. (s)—C-40
COOPER-RUTTER ASSOCIATES INC. (s)—C-40
CTV TELEVISION NETWORK (s)—C-8
DSI COMMUNICATIONS INC. (s)—C-72
EDM & ASSOCIATES INC. (s)—C-41
PAUL DEAN FORD, BROADCAST ENGINEERING CONSULTANT (s)—C-41
GENERIC COMPUTER SYSTEMS (s)—C-41
RUDOLF F. GRAF (s)—C-42
GRAY COMMUNICATIONS CONSULTANTS INC. (s)—C-42
FREDERICK G. GRIFFIN, P.C., CONSULTING ENGINEER (s)—C-42
THE HOARTY CORP. (s)—C-54, C-42
J. C. HUMKE & ASSOCIATES INC. (s)—C-42

IMMAD BROADCAST SERVICES (s)—C-42
MAGNAVOX CATV SYSTEMS INC. (s)—C-84
McCOOL INC. (s)—C-44
MICRODYNE CORP. (s)—C-65
MORCOM SYSTEMS INC. (s)—C-44
MSI TELECOM CONSULTANTS GROUP (s)—C-44
MULTICOMM SCIENCES INTERNATIONAL INC. (s)—C-44
O. D. PAGE, PROFESSIONAL ENGINEERS & CONSULTANTS (s)—C-44
ROSNER TELEVISION SYSTEMS INC. (s)—C-45
SECAGRAPHS INC. (s)—C-46
GORDON SHERMAN & ASSOCIATES INC. (s)—C-57
SPECTRUM PLANNING INC. (s)—C-46
STERN TELECOMMUNICATIONS CORP. (s)—C-46
TRANSCOMM INC. (s)—C-47
T. J. VAUGHAN & ASSOCIATES (s)—C-47
VIDEO MANAGEMENT CONSULTANTS (s)—C-47
WESTERN TELE-COMMUNICATIONS INC. (s)—C-103
WLM CONSULTANTS (s)—C-58
WALTER S. WYDRO CONSULTANTS (s)—C-48, C-58

0600-2080

Teleproduction

ABN/FOCAL POINT TV NEWS NETWORK (s)—C-1
AMERICAN MOTION PICTURES (s)—C-37, C-2
ASN TELEVISION NETWORK (s)—C-2
BAVARIA FILM GmbH (s)—C-4
BAY AREA MOBILETAPE INC. (s)—C-4
BEXEL CORP. (s)—C-4
BIZNET (s)—C-4
BONNEVILLE MEDIA COMMUNICATIONS (s)—C-4
STUART N. BROTMAN (s)—C-38
CAPITOL VIDEO COMMUNICATIONS INC. (s)—C-5
CATALYST PRODUCTION SERVICES (s)—C-6
CATZEL, THOMAS & ASSOCIATES (s)—C-6
CAV COMMUNICATIONS CORP. (s)—C-39
CHRISTIAN TELEVISION NETWORK (s)—C-6
CINECRAFT INC. (s)—C-6
CINETUDES FILM PRODUCTIONS LTD. (s)—C-7
WILLIAM L. COOPER PRODUCTIONS INC. (s)—C-8
JOHN CROWE PRODUCTIONS (s)—C-8
CTV TELEVISION NETWORK (s)—C-8
DIRECT VIDEO MARKETING INC. (s)—C-40
MICHAEL DUNN PRODUCTIONS (s)—C-9
DYNOCOMM PRODUCTIONS (s)—C-41, C-9
EUE/SCREEN GEMS (s)—C-10
EYE CONTACT INC. (s)—C-10
FILMS FOR EDUCATORS/FILMS FOR TELEVISION (s)—C-11
IMERO FIORENTINO ASSOCIATES INC. (s)—C-41
FIRST CHICAGO TELEMEDIA SERVICES (s)—C-11
GANNETT PRODUCTION SERVICES/KUSA-TV (s)—C-12
JEFF GOLD PRODUCTIONS INC. (s)—C-13
GOODWAY MARKETING INC. (s)—C-41
THE HARTLEY FILM FOUNDATION INC. (s)—C-14
HOLLYWOOD NEWSREEL SYNDICATE INC. (s)—C-15
THOMAS HORTON ASSOCIATES (s)—C-15
JMP VIDEOCONFERENCE GROUP (s)—C-16
KINETIC DESIGN SYSTEMS LTD. (s)—C-17
KLEIN & (s)—C-43, C-17
LoSEA BROADCASTING NETWORK (s)—C-18
MAJOR LEAGUE BASEBALL PRODUCTIONS (s)—C-18
MCA TV (s)—C-19

McM COMMUNICATIONS (s)—C-19
MEADOWLANE ENTERPRISES INC. (s)—C-19
MEDIA TECHNOLOGY ASSOCIATES LTD. (s)—C-44
MEDIACAST TELEVISION ENTERTAINMENT LTD. (s)—C-19
METROWEST COMMUNICATIONS GROUP (s)—C-44
MILNER-FENWICK INC. (s)—C-20
MINCEY PRODUCTIONS INC. (s)—C-20
MODE 2 PRODUCTIONS INC. (s)—C-21
MOVIECRAFT INC. (s)—C-21
MTL SYSTEMS INC. (s)—C-87
NFL FILMS INC. (s)—C-22
NORTHWEST MOBILE TELEVISION (s)—C-22
OGLETREE PRODUCTIONS (s)—C-23
ONE PASS INC. (s)—C-23
MINCEY MOBILE SERVICES (s)—C-23
TOM PARKER MOTION PICTURES (s)—C-23
ALVIN H. PERLMUTTER INC. (s)—C-24
POINT OF VIEW PRODUCTIONS (s)—C-24
PROSERV TELEVISION (s)—C-45
PYRAMID VIDEO INC. (s)—C-25
RICHSER PRODUCTIONS LTD. (s)—C-26
ROCK SOLID PRODUCTIONS (s)—C-26
THE ROLAND CO. (s)—C-26
GLENN ROLAND FILMS (s)—C-26
WARREN ROSENBERG VIDEO SERVICES INC. (s)—C-26
S.K.S. PRODUCTIONS INC. (s)—C-27
RICK SPALLA VIDEO PRODUCTIONS (s)—C-28
HAL STEIN'S COMPASS PRODUCTIONS (s)—C-28
SUDBOROUGH PRODUCTIONS (s)—C-28
THE SUSSKIND CO. (s)—C-28
TAPE-FILM INDUSTRIES (s)—C-29
TRAV (s)—C-30
UPA PRODUCTIONS OF AMERICA (s)—C-32
VEGA ASSOCIATES INC. (s)—C-47
VIDEO MARKETING SERVICES INC. (s)—C-47
VIDEO MANAGEMENT CONSULTANTS (s)—C-32
VIDEO WEST (s)—C-33
VISNEWS INTERNATIONAL (s)—C-33
WARNER BROS. TELEVISION DISTRIBUTION (s)—C-33
WINDSOR VIDEO (s)—C-34
WLM CONSULTANTS (s)—C-58
WORLD WIDE BINGO INC. (s)—C-104
WORLDWIDE TELEVISION NEWS CORP. (s)—C-36
CARTER WRIGHT ENTERPRISES (s)—C-36
WTTW CHANNEL 11/ENTERPRISES GROUP (s)—C-36

0600-2110

TV Rights

ALAN ENTERPRISES INC. (s)—C-1
JEROME BALSAM FILMS INC. (s)—C-3
BARUCH TELEVISION GROUP INC. (s)—C-4
BAVARIA FILM GmbH (s)—C-4
THE BIG FIGHTS INC. (s)—C-4
BORTZ & COMPANY INC. (s)—C-38
COMMUNICATIONS RESOURCES L.P. (s)—C-7
CORI FILMS INTERNATIONAL (s)—C-8
CTV TELEVISION NETWORK (s)—C-8
DAP TV ASSOCIATES (s)—C-9
DIXIE ENTERTAINMENT PRODUCTIONS INC. (s)—C-9
ENTERPRISES PRODUCTIONS INC. (s)—C-10
ENTERTAINMENT PROGRAMMING SERVICES LTD. (s)—C-10
FILMS FOR EDUCATORS/FILMS FOR TELEVISION (s)—C-11
FILMS OF INDIA (s)—C-11
FILMWORLD TELEVISION INC. (s)—C-11
THE SAMUEL GOLDWYN TELEVISION CO. (s)—C-13
ALFRED HABER INC. (s)—C-14

SERVICES—0600

LARRY HARMON PICTURES CORP. (s)—C-14
THOMAS HORTON ASSOCIATES (s)—C-15
INTERMEDIA ARTS MINNESOTA (s)—C-42, C-15
INTERNATIONAL PROGRAM CONSULTANTS INC. (s)—C-16
INTERNATIONAL TELE-FILM ENTERPRISES LTD. (s)—C-16
INTERNATIONAL TREASURES (s)—C-16
LOS ANGELES TELEVISION (s)—C-18
CHARLES MICHELSON INC. (s)—C-20
MORRIS VIDEO (s)—C-21
MOVIECRAFT INC. (s)—C-21
MULLER MEDIA INC. (s)—C-21
NAVY OFFICE OF INFORMATION (OI-03) (s)—C-22
NEW CENTURY TELECOMMUNICATIONS (s)—C-22
NFL FILMS INC. (s)—C-22
TOM PARKER MOTION PICTURES (s)—C-23
PRODUCER SERVICES GROUP INC. (s)—C-24
PROSERV TELEVISION (s)—C-45
RADIO & TELEVISION PACKAGERS INC. (s)—C-25
RADIO'S RELIABLE RESOURCES (s)—C-25
REEL MOVIES INTERNATIONAL (s)—C-26
SCHIFF-JONES LTD. (s)—C-48
SILVERBACH-LAZARUS GROUP (s)—C-27
HAL STEIN'S COMPASS PRODUCTIONS (s)—C-28
TELEVISION INTERAMERICANA S.A. (s)—C-47, C-29
TROMA INC. (s)—C-30
TV SPORTS SCENE INC. (s)—C-31
UPA PRODUCTIONS OF AMERICA (s)—C-32
VIDEO-CINEMA FILMS INC. (s)—C-32
VSI/GLOBAL VIDEO INC. (s)—C-33
WILKIN BROADCAST CONSULTANTS INC. (s)—C-48

0600-2120

Tower Services

ADELPHON INC. (s)—C-59
ANDREWS TOWER INC. (s)—C-82
CABLE SERVICES CO. INC. (s)—C-66
CENTRAL TOWER INC. (s)—C-88
THE COSTELOW CO. INC. (s)—C-70
ELECTRONICS, MISSILES & COMMUNICATIONS INC. (s)—C-74
PAUL DEAN FORD, BROADCAST ENGINEERING CONSULTANT (s)—C-41
FORT WORTH TOWER CO. INC. (s)—C-75
T. F. KRKMAN INC. (s)—C-43
KLINE TOWERS (s)—C-82
L & R COMMUNICATIONS LTD. (s)—C-82
LDL COMMUNICATIONS INC. (s)—C-82
LIGHTING ELECTRIC OF PENNSYLVANIA INC. (s)—C-83
MICROFLECT CO. INC. (s)—C-86
RADIO TOWER CO. INC. (s)—C-92
STAINLESS INC. (s)—C-96
STEVENS TOWER CO. INC. (s)—C-96
STRUCTURAL SYSTEMS TECHNOLOGY INC. (s)—C-46
TRI-EX TOWER CORP. (s)—C-100
VALMONT INDUSTRIES INC. (s)—C-101
T. J. VAUGHAN & ASSOCIATES (s)—C-47
WALTON TOWERS INC. (s)—C-103

0600-2140

Training

ABN/FOCAL POINT TV NEWS NETWORK (s)—C-1
ALLIED CAPITAL CORP. (s)—C-49
AUDIENCE RESEARCH & DEVELOPMENT (s)—C-37
BMC COMMUNICATIONS (s)—C-38
CABLE MARKETING SERVICES INC. (s)—C-39
CABLE TECHNOLOGIES INTERNATIONAL INC. (s)—C-39
CATZEL, THOMAS & ASSOCIATES (s)—C-6

CINECRAFT INC. (s)—C-6
COAXIAL ANALYSTS INC. (s)—C-39
COMSONICS INC. (s)—C-40
CONLEY & ASSOCIATES (s)—C-52, C-40
CONTEL FEDERAL SYSTEMS SECTOR (s)—C-40
COOLEY ASSOCIATES INC. (s)—C-40
DeHART BROADCAST BROKERS (s)—C-52
DSI COMMUNICATIONS INC. (s)—C-72
MICHAEL DUNN PRODUCTIONS (s)—C-9
EDM & ASSOCIATES INC. (s)—C-41
ELECTRONICS, MISSILES & COMMUNICATIONS INC. (s)—C-74
EYE CONTACT INC. (s)—C-10
JAMES R. GEORGE INC. (s)—C-53
RUDOLF F. GRAF (s)—C-42
J. C. HUMKE & ASSOCIATES INC. (s)—C-42
INTERACTIVE MARKET SYSTEMS INC. (s)—C-42
INTERMEDIA ARTS MINNESOTA (s)—C-42, C-15
INTERNATIONAL TELE-FILM ENTERPRISES LTD. (s)—C-16
JERROLD DIVISION GENERAL INSTRUMENT CORP. (m)—C-80
LEARN INCORPORATED (s)—C-18
LIGHTING ELECTRIC OF PENNSYLVANIA INC. (s)—C-83
FRANK N. MAGID ASSOCIATES (s)—C-43
MAGNAVOX CATV SYSTEMS INC. (s)—C-84
McHUGH & HOFFMAN INC. (s)—C-44
MEDIA TECHNOLOGY ASSOCIATES LTD. (s)—C-44
METROWEST COMMUNICATIONS GROUP (s)—C-20
METROWEST COMMUNICATIONS GROUP INC. (s)—C-20
MICRODYNE CORP. (s)—C-85
MTL SYSTEMS INC. (s)—C-87
O. D. PAGE, PROFESSIONAL ENGINEERS & CONSULTANTS (s)—C-44
PARALLEL (d)—C-89, C-45
PECA INC. (s)—C-90
PLASMEC SYSTEMS LTD. (s)—C-90
GLENN ROLAND FILMS (s)—C-26
SHELDON SATIN ASSOCIATES INC. (s)—C-46
SEAMAN-PARSONS CORP. (s)—C-84
SECAGRAPHS INC. (s)—C-46
BILL SIMS PARTNERS (s)—C-46
STERLING INSTITUTE INC. (s)—C-46
CLAIRE STERN ASSOCIATES INC. (s)—C-46
STERN TELECOMMUNICATIONS CORP. (s)—C-46
TANNEBRINGROSE ASSOC. INC. (s)—C-29
PARRY D. TEASDALE, STATION DEVELOPMENT CONSULTANT (s)—C-46
TELESTRATEGIES (s)—C-47
TOWER CABLE COMPUTER SYSTEMS (s)—C-100
TRAINING DELIVERY SERVICES INC. (s)—C-47
VIDEO WEST (s)—C-33
WLM CONSULTANTS (s)—C-58

0600-2150

Transcription

INTERSOUND (s)—C-16
JOURNAL GRAPHICS INC. (s)—C-16

0600-2160

Turnkey Construction

AM COMMUNICATIONS INC. (s)—C-61
ANTENNA TECHNOLOGY CORP. (s)—C-62
THE AUSTIN CO. (s)—C-37
BERNARD ASSOCIATES (s)—C-38
BLAIR MEDIA INC. (s)—C-38
CATV SUBSCRIBER SERVICES INC. (s)—C-39
COMMUNICATION TECHNOLOGIES INC. (s)—C-39
COMMUNICATIONS SYSTEMS GROUP/GENERAL TELEVISION NETWORK (s)—C-70
COMWAVE (s)—C-70

CONTEL FEDERAL SYSTEMS SECTOR (s)—C-40
CORNWALL ASSOCIATES INC. (s)—C-40
THE COSTELOW CO. INC. (s)—C-70
CTI INSTALLATIONS INC. (s)—C-71
DSI COMMUNICATIONS INC. (s)—C-72
DYNAMIC TECHNOLOGY LTD. (s)—C-73
FORT WORTH TOWER CO. INC. (s)—C-75
FOURSQUARE COMMUNICATIONS INC. (s)—C-41
GRAY COMMUNICATIONS CONSULTANTS INC. (s)—C-42
GROUP 3 DEVELOPMENT (s)—C-42
HAMILTON COMMUNICATIONS CONSULTANTS INC. (s)—C-42
HARRIS CORP. (BROADCAST DIVISION) (s)—C-77
THE HOLT CORP. (s)—C-54
J. C. HUMKE & ASSOCIATES INC. (s)—C-42
IEC CO. (s)—C-78
IMMAD BROADCAST SERVICES (s)—C-79, C-42
INTERSTATE CABLE ENTERPRISES INC. (s)—C-79
IRWIN/SUPERIOR COMMUNICATIONS CONSTRUCTION INC. (s)—C-80
JERROLD DIVISION (GENERAL INSTRUMENT CORP.) INC. (s)—C-80
T. F. KRKMAN INC. (s)—C-43
K-TECH (s)—C-82
LAKE SYSTEMS CORP. (s)—C-82
LDL COMMUNICATIONS INC. (s)—C-82
LIGHTING ELECTRIC OF PENNSYLVANIA INC. (s)—C-83
MAGNAVOX CATV SYSTEMS INC. (s)—C-84
RADIO TOWER CO. INC. (s)—C-82
REEVES A/V SYSTEMS (s)—C-26
ROCKWELL INTERNATIONAL CORP. (s)—C-83
ROSNER TELEVISION SYSTEMS INC. (s)—C-45
SEMO COMMUNICATIONS CORP. (s)—C-46
SPECTRUM PLANNING INC. (s)—C-46
STRUCTURAL SYSTEMS TECHNOLOGY INC. (s)—C-46
TELE-ENGINEERING CORP. (s)—C-98, C-47
TRIPLE C COMMUNICATIONS (s)—C-100
UTILITY SYSTEMS DEVELOPMENT (s)—C-47
T. J. VAUGHAN & ASSOCIATES (s)—C-47
VIDEO MANAGEMENT CONSULTANTS (s)—C-47
VIDEOPHILE INC. (s)—C-48
WESTERN TELE-COMMUNICATIONS INC. (s)—C-103
WALTER S. WYDRO CONSULTANTS (s)—C-48

0600-2180

Turnkey Installation

AM COMMUNICATIONS INC. (s)—C-61
ANDREW CORP. (s)—C-82
ANTENNA TECHNOLOGY CORP. (s)—C-62
THE AUSTIN CO. (s)—C-37
BERNARD ASSOCIATES (s)—C-38
BLAIR MEDIA INC. (s)—C-38
BROADCAST MICROWAVE SERVICES INC. (s)—C-65
BTS BROADCAST TELEVISION SYSTEMS INC. (s)—C-66
CABLETEK CENTER PRODUCTS INC. (s)—C-66
CATV SUBSCRIBER SERVICES INC. (s)—C-39
CHANNEL MASTER (s)—C-68
COMARK COMMUNICATIONS INC. (s)—C-69
COMMUNICATION TECHNOLOGIES INC. (s)—C-39
COMMUNICATIONS SYSTEMS GROUP/GENERAL TELEVISION NETWORK (s)—C-70
COMSAT VIDEO ENTERPRISES (s)—C-40
COMSEARCH (s)—C-40
COMWAVE (s)—C-70

CONTEL FEDERAL SYSTEMS SECTOR (s)—C-40
CORNWALL ASSOCIATES INC. (s)—C-40
CTI INSTALLATIONS INC. (s)—C-71
DSI COMMUNICATIONS INC. (s)—C-72
DYNAMIC TECHNOLOGY LTD. (s)—C-73
ELECTRONICS, MISSILES & COMMUNICATIONS INC. (s)—C-74
FORT WORTH TOWER CO. INC. (s)—C-75
GRAY COMMUNICATIONS CONSULTANTS INC. (s)—C-42
HAMILTON COMMUNICATIONS CONSULTANTS INC. (s)—C-42
HARRIS CORP. (BROADCAST DIVISION) (s)—C-77
THE HOLT CORP. (s)—C-54
J. C. HUMKE & ASSOCIATES INC. (s)—C-42
IEC CO. (s)—C-78
IMMAD BROADCAST SERVICES (s)—C-42
INFORMATION DISPLAY SYSTEMS (s)—C-79
INTERNATIONAL MICROWAVE CORP. (s)—C-79
IRWIN/SUPERIOR COMMUNICATIONS CONSTRUCTION INC. (s)—C-80
JERROLD DIVISION (GENERAL INSTRUMENT CORP.) INC. (s)—C-80
K-TECH (s)—C-82
LANDY ASSOCIATES INC. (s)—C-82
LARCAN COMMUNICATIONS EQUIPMENT INC. (s)—C-82
LDL COMMUNICATIONS INC. (s)—C-82
LIGHTING ELECTRIC OF PENNSYLVANIA INC. (s)—C-83
MICRODYNE CORP. (s)—C-85
MTL SYSTEMS INC. (s)—C-87
NURAD INC. (s)—C-88
ORCHARD COMMUNICATIONS INC. (s)—C-89
PANASONIC BROADCAST SYSTEMS CO. (s)—C-89
REEVES A/V SYSTEMS (s)—C-26
ROCKWELL INTERNATIONAL CORP. (s)—C-93
ROSNER TELEVISION SYSTEMS INC. (s)—C-45
SATELLITE NETWORK SYSTEMS (s)—C-26
SCIENTIFIC-ATLANTA INC. (s)—C-94
BILL SIMS PARTNERS (s)—C-46
SPECTRUM PLANNING INC. (s)—C-46
STATUSYSTEM INC. (s)—C-96
TELE-ENGINEERING CORP. (s)—C-98, C-47
TELE-MEASUREMENTS INC. (s)—C-47
TELEVISION TECHNOLOGY CORP. (s)—C-98
TRIPLE C COMMUNICATIONS (s)—C-100
TVI (s)—C-101
VARIAN TVT (s)—C-101
T. J. VAUGHAN & ASSOCIATES (s)—C-47
VIDEO MANAGEMENT CONSULTANTS (s)—C-47
VIDEOMEDIA (s)—C-102
VIDEOPHILE INC. (s)—C-48
WASHINGTON INTERNATIONAL TELEPORT (s)—C-48
WESTERN TELE-COMMUNICATIONS INC. (s)—C-103
WSI CORP. (s)—C-104

0600-2200

Turnkey Studios

A. F. ASSOCIATES INC. (s)—C-59
THE AUSTIN CO. (s)—C-37
BIZNET (s)—C-4
BLAIR MEDIA INC. (s)—C-38
COMMUNICATION TECHNOLOGIES INC. (s)—C-39
CORNWALL ASSOCIATES INC. (s)—C-40
DSI COMMUNICATIONS INC. (s)—C-72
DYNAMIC TECHNOLOGY LTD. (s)—C-73
GANNETT PRODUCTION SERVICES/KUSATV (s)—C-12
GROUP 3 DEVELOPMENT (s)—C-42
HAMILTON COMMUNICATIONS CONSULTANTS INC. (s)—C-42

HARRIS CORP. (BROADCAST DIVISION) (s)—C-77
 J. C. HUMKE & ASSOCIATES INC. (s)—C-42
 IMMAD BROADCAST SERVICES (s)—C-42
 WALTER J. KLEIN CO. LTD. (s)—C-17
 LANOY ASSOCIATES INC. (s)—C-82
 MILNER-FENWICK INC. (s)—C-20
 GLENN ROLAND FILMS (s)—C-26
 ROSNER TELEVISION SYSTEMS INC. (s)—C-45
STATUSYSTEM INC. (s)—C-96
 VIDEO MANAGEMENT CONSULTANTS (s)—C-47
 VIDEOMEDIA (s)—C-102

0600-2220**Video Post-Production Facilities**

ABN/FOCAL POINT TV NEWS NETWORK (s)—C-1
 ACOUSTIC SYSTEMS (s)—C-59
 A. F. ASSOCIATES INC. (s)—C-59
 ALLEGRO PRODUCTIONS INC. (s)—C-2
 ALLEN, JOHN E. INC. (s)—C-2
 ALLIED CAPITAL CORP. (s)—C-49
 AMERICAN MOTION PICTURES (s)—C-37, C-2
 ASN TELEVISION NETWORK (s)—C-2
 ATLANTIC VIDEO INC. (s)—C-3
 ROBERT BARON & ASSOCIATES (s)—C-3
 BAVARIA FILM GmbH (s)—C-4
 BEXEL CORP. (s)—C-4
 BIZNET (s)—C-4
 BROADCAST NEWS & PRODUCTION (s)—C-5
 STEVE CAMPUS PRODUCTIONS INC. (s)—C-5
 CAMRAC STUDIOS (s)—C-5
 CAPITOL VIDEO COMMUNICATIONS INC. (s)—C-5
 CATALYST PRODUCTION SERVICES (s)—C-6
 CATZEL, THOMAS & ASSOCIATES (s)—C-6
 CENTER VIDEO INDUSTRIAL CO. INC. (s)—C-68
 CHRISTIAN TELEVISION NETWORK (s)—C-6
 CINECRAFT INC. (s)—C-6
 COMMUNICATIONS INC. (s)—C-7
 COMPRO PRODUCTIONS (s)—C-7
 COMSAT VIDEO ENTERPRISES (s)—C-40
 COMTEL VIDEO SERVICES INC. (s)—C-40, C-7
 CONSOLIDATED FILM INDUSTRIES (s)—C-8
 CONTINENTAL FILM PRODUCTIONS CORP. (s)—C-8
 CORNWALL ASSOCIATES INC. (s)—C-40
 CTV TELEVISION NETWORK (s)—C-8
 CUSTOM FILMS/VIDEO INC. (s)—C-8
 CYCLE SAT (s)—C-8
 HAL DENNIS PRODUCTIONS (s)—C-9
 DESTINATION TELEVISION (s)—C-9
 DINER+ALLIED FILM & VIDEO SERVICES (s)—C-9
 DIXIE ENTERTAINMENT PRODUCTIONS INC. (s)—C-9
 DREW ASSOCIATES INC. (s)—C-9
 DU ART VIDEO (s)—C-9
 DYNOCOMM PRODUCTIONS (s)—C-41, C-9
 EDITEL-CHICAGO (s)—C-10
 BERT ELLIOTT SOUND INC. (s)—C-10
 EYE CONTACT INC. (s)—C-10
 FIRST CHICAGO TELEMEDIA SERVICES (s)—C-11
 FORMAN PRODUCTIONS INC. (s)—C-12
 GANNETT PRODUCTION SERVICES/KUSA-TV (s)—C-12
 GGP SPORTS (s)—C-12
 JEFF GOLD PRODUCTIONS INC. (s)—C-13
 GRAY COMMUNICATIONS CONSULTANTS INC. (s)—C-42
 HBO STUDIO PRODUCTIONS (s)—C-14
 HOLLYWOOD NEWSREEL SYNDICATE INC. (s)—C-15
 HOLLYWOOD VAULTS INC. (s)—C-15
 THOMAS HORTON ASSOCIATES (s)—C-15

IMMAD BROADCAST SERVICES (s)—C-79, C-42
 INTERCONTINENTAL TELEVIDEO INC. (s)—C-15
 INTERMEDIA ARTS MINNESOTA (s)—C-42, C-15
 INTERSOUND (s)—C-16
 KINETIC DESIGN SYSTEMS LTD. (s)—C-17
 KLUGE COMMUNICATIONS INC. (s)—C-17
 LAKE SYSTEMS CORP. (s)—C-82
 LASER EDIT INC. (s)—C-17
 LBS COMMUNICATIONS INC. (s)—C-17
 LoSEA BROADCASTING NETWORK (s)—C-18
 LIGHTSCAPE PRODUCTIONS INC. (s)—C-18
 MAJOR LEAGUE BASEBALL PRODUCTIONS (s)—C-18
 M&M SYNDICATIONS (s)—C-19
 THE MEDIA EXCHANGE INC. (s)—C-19
 MEDIA TECHNOLOGY ASSOCIATES LTD. (s)—C-44
 METROWEST COMMUNICATIONS GROUP (s)—C-44, C-20
 WARREN MILLER FILMS (s)—C-20
 MINCEY PRODUCTIONS INC. (s)—C-20
 M. I. PRODUCTIONS INC. (s)—C-20
 MORRIS VIDEO (s)—C-21
 NFL FILMS INC. (s)—C-22
 OGLETTREE PRODUCTIONS (s)—C-23
 ONE PASS INC. (s)—C-23
 ALVIN H. PERLMUTTER INC. (s)—C-24
 PICTURE MUSIC INTERNATIONAL (s)—C-24
 PILOT PRODUCTIONS INC. (s)—C-24
 POINT OF VIEW PRODUCTIONS (s)—C-24
 THE PRODUCTION STUDIO INC. (s)—C-25
 PROSERV TELEVISION (s)—C-45
 PYRAMID VIDEO INC. (s)—C-25
 RALEIGH STUDIOS (s)—C-25
 ROCK SOLID PRODUCTIONS (s)—C-26
 GLENN ROLAND FILMS (s)—C-26
 WARREN ROSENBERG VIDEO SERVICES INC. (s)—C-26
 ROSNER TELEVISION SYSTEMS INC. (s)—C-45
 62nd STREET PRODUCTIONS (s)—C-27
 SKAGGS TELECOMMUNICATIONS SERVICE (s)—C-27
 RICK SPALLA VIDEO PRODUCTIONS (s)—C-28
 HACK SWAIN PRODUCTIONS INC. (s)—C-28
 TAILFORD ASSOCIATES CABLE GROUP (s)—C-46
 TAPE-FILM INDUSTRIES (s)—C-29
 TECHNISONIC STUDIOS INC. (s)—C-29
 TPC COMMUNICATIONS (s)—C-30
 TRANS-AMERICAN VIDEO INC. (s)—C-30
 TVC VIDEO INC. (s)—C-30
 VIDEO MARKETING SERVICES INC. (s)—C-47
 VIDEO MANAGEMENT CONSULTANTS (s)—C-32
 VIDEOMEDIA (s)—C-102
 THE VIDEO TAPE CO. (VTC) (s)—C-102
 VIDEO WEST (s)—C-33
 VIDEOWORKS (s)—C-33
 VISNEWS INTERNATIONAL (s)—C-33
 VSI/GLOBAL VIDEO INC. (s)—C-33
 WINDSOR VIDEO (s)—C-34
 WLM CONSULTANTS (s)—C-58
 WNET/THIRTEEN (s)—C-34
 WORLDWIDE TELEVISION NEWS CORP. (s)—C-36
 WTTW CHANNEL 11/ENTERPRISES GROUP (s)—C-36
 Z-AXIS CORP. (s)—C-36

0600-2240**Video Equipment Refurbishing**

THE CAMERA-MART INC. (s)—C-67
 CECO COMMUNICATIONS INC. (s)—C-68
 CENTER VIDEO INDUSTRIAL CO. INC. (s)—C-68
 GRAY COMMUNICATIONS CONSULTANTS INC. (s)—C-42
 IMMAD BROADCAST SERVICES (s)—C-42

MERLIN ENGINEERING WORKS (s)—C-85
 TELE-MEASUREMENTS INC. (s)—C-47
 VIDEO MANAGEMENT CONSULTANTS (s)—C-47

0600-2260**Video Cartridge Reloading**

AUDICO INC. (s)—C-63

0600-2280**Videotape Duplication**

ABN/FOCAL POINT TV NEWS NETWORK (s)—C-1
 ALLEGRO PRODUCTIONS INC. (s)—C-2
 ALLEN, JOHN E. INC. (s)—C-2
 AMERICAN MOTION PICTURES (s)—C-37, C-2
 ATLANTIC VIDEO INC. (s)—C-3
 BAVARIA FILM GmbH (s)—C-4
 BEXEL CORP. (s)—C-4
 BROADCAST NEWS & PRODUCTION (s)—C-5
 BROADCAST STANDARDS INC. (s)—C-5
 CABLE FILMS & CABLE VIDEO (s)—C-5
 CAPITOL VIDEO COMMUNICATIONS INC. (s)—C-5
 CATALYST PRODUCTION SERVICES (s)—C-6
 CATZEL, THOMAS & ASSOCIATES (s)—C-6
 CENTER VIDEO INDUSTRIAL CO. INC. (s)—C-68
 CENTERCOM (s)—C-6
 CHRISTIAN TELEVISION NETWORK (s)—C-6
 CHURCH OF THE NAZARENE (s)—C-6
 CINECRAFT INC. (s)—C-6
 CINE MAGNETICS VIDEO & FILM LABORATORIES (s)—C-6
 CINEITUDES FILM PRODUCTIONS LTD. (s)—C-7
 COMMUNICATIONS INC. (s)—C-7
 COMPRO PRODUCTIONS (s)—C-7
 COMTEL VIDEO SERVICES INC. (s)—C-40, C-7
 CONSOLIDATED FILM INDUSTRIES (s)—C-8
 CONTINENTAL FILM PRODUCTIONS CORP. (s)—C-8
 CTV TELEVISION NETWORK (s)—C-8
 CYCLE SAT (s)—C-8
 DESTINATION TELEVISION (s)—C-9
 DINER+ALLIED FILM & VIDEO SERVICES (s)—C-9
 DIXIE ENTERTAINMENT PRODUCTIONS INC. (s)—C-9
 DU ART VIDEO (s)—C-9
 DYNOCOMM PRODUCTIONS (s)—C-41
 EYE CONTACT INC. (s)—C-10
 FILMACK STUDIOS (s)—C-11
 FILM CORE (s)—C-11
 FILMS FOR EDUCATORS/FILMS FOR TELEVISION (s)—C-11
 FISHING THE WEST (s)—C-11
 FORMAN PRODUCTIONS INC. (s)—C-12
 FUTURE PRODUCTIONS INC. (s)—C-75
 GANNETT PRODUCTION SERVICES/KUSA-TV (s)—C-12
 GGP SPORTS (s)—C-12
 HBO STUDIO PRODUCTIONS (s)—C-14
 HOLLYWOOD NEWSREEL SYNDICATE INC. (s)—C-15
 INTERCONTINENTAL TELEVIDEO INC. (s)—C-15
 INTERMEDIA ARTS MINNESOTA (s)—C-42, C-15
 INTERSOUND (s)—C-16
 M. A. KEMPNER INC. (s)—C-17
 KINETIC DESIGN SYSTEMS LTD. (s)—C-17
 KLUGE COMMUNICATIONS INC. (s)—C-17
 LASER EDIT INC. (s)—C-17
 LBS COMMUNICATIONS INC. (s)—C-17
 LEGACY PRODUCTIONS LTD. (s)—C-18
 LIGHTSCAPE PRODUCTIONS INC. (s)—C-18
 MAJOR LEAGUE BASEBALL PRODUCTIONS (s)—C-18
 M&M SYNDICATIONS (s)—C-19

McHUGH & HOFFMAN INC. (s)—C-44
 THE MEDIA EXCHANGE INC. (s)—C-19
 MEDIA HOME ENTERTAINMENT INC. (s)—C-19
 METROWEST COMMUNICATIONS GROUP (s)—C-44, C-20
 MILNER-FENWICK INC. (s)—C-20
 MINCEY PRODUCTIONS INC. (s)—C-20
 M. I. PRODUCTIONS INC. (s)—C-20
 MORRIS VIDEO (s)—C-21
 MOVIECRAFT INC. (s)—C-21
 MSS (MODERN SATELLITE SERVICES) (s)—C-21
 MTL SYSTEMS INC. (s)—C-87
 NFL FILMS INC. (s)—C-22
 OGLETTREE PRODUCTIONS (s)—C-23
 PICTURE MUSIC INTERNATIONAL (s)—C-24
 PROSERV TELEVISION (s)—C-45
 PYRAMID VIDEO INC. (s)—C-25
 ROCK SOLID PRODUCTIONS (s)—C-26
 GLENN ROLAND FILMS (s)—C-26
 WARREN ROSENBERG VIDEO SERVICES INC. (s)—C-26
 62nd STREET PRODUCTIONS (s)—C-27
 SKAGGS TELECOMMUNICATIONS SERVICE (s)—C-27
 RICK SPALLA VIDEO PRODUCTIONS (s)—C-28
 STERLING PRODUCTIONS LTD. (s)—C-28
 SUDBOROUGH PRODUCTIONS (s)—C-28
 TAPE-FILM INDUSTRIES (s)—C-29
 TECHNISONIC STUDIOS INC. (s)—C-29
 TPC COMMUNICATIONS (s)—C-30
 TRANS-AMERICAN VIDEO INC. (s)—C-30
 TVC VIDEO INC. (s)—C-30
 VAUGHN COMMUNICATIONS GROUP (s)—C-101
 VIDEO MANAGEMENT CONSULTANTS (s)—C-32
 THE VIDEO TAPE CO. (VTC) (s)—C-102
 VIDEO WEST (s)—C-33
 VIDEOWORKS (s)—C-33
 VISNEWS INTERNATIONAL (s)—C-33
 VSI/GLOBAL VIDEO INC. (s)—C-33
 WINDSOR VIDEO (s)—C-34
 WOLD COMMUNICATIONS (s)—C-34
 W.R.S. MOTION PICTURE & VIDEO LABS (s)—C-36
 Z-AXIS CORP. (s)—C-36

0600-2300**Videotape Editing**

ABN/FOCAL POINT TV NEWS NETWORK (s)—C-1
 AGENCY FOR INSTRUCTIONAL TECHNOLOGY (s)—C-1
 ALLEGRO PRODUCTIONS INC. (s)—C-2
 AMERICAN MOTION PICTURES (s)—C-37, C-2
 ASN TELEVISION NETWORK (s)—C-2
 ATLANTIC VIDEO INC. (s)—C-3
 BAVARIA FILM GmbH (s)—C-4
 BEXEL CORP. (s)—C-4
 BIZNET (s)—C-4
 BROADCAST NEWS & PRODUCTION (s)—C-5
 BROADCAST STANDARDS INC. (s)—C-5
 STEVE CAMPUS PRODUCTIONS INC. (s)—C-5
 CAPITOL VIDEO COMMUNICATIONS INC. (s)—C-5
 CATALYST PRODUCTION SERVICES (s)—C-6
 CATZEL, THOMAS & ASSOCIATES (s)—C-6
 CENTER VIDEO INDUSTRIAL CO. INC. (s)—C-68
 CHURCH OF THE NAZARENE (s)—C-6
 CINECRAFT INC. (s)—C-6
 COMMUNICATIONS INC. (s)—C-7
 COMPRO PRODUCTIONS (s)—C-7
 COMSAT VIDEO ENTERPRISES (s)—C-40
 CONSOLIDATED FILM INDUSTRIES (s)—C-8
 CONTINENTAL FILM PRODUCTIONS CORP. (s)—C-8

SERVICES—0600

WILLIAM L. COOPER PRODUCTIONS INC. (s)—C-8
CTV TELEVISION NETWORK (s)—C-8
CUSTOM FILMS/VIDEO INC. (s)—C-8
CYCLE SAT (s)—C-8
DAP TV ASSOCIATES (s)—C-9
DESTINATION TELEVISION (s)—C-9
DINER+ALLIED FILM & VIDEO SERVICES (s)—C-9
DIXIE ENTERTAINMENT PRODUCTIONS INC. (s)—C-9
DREW ASSOCIATES INC. (s)—C-9
DU ART VIDEO (s)—C-9
DYNOCOMM PRODUCTIONS (s)—C-41, C-9
EDITEL-CHICAGO (s)—C-10
EYE CONTACT INC. (s)—C-10
FILM CORE (s)—C-11
FIRST CHICAGO TELEMEDIA SERVICES (s)—C-11
FORMAN PRODUCTIONS INC. (s)—C-12
GANNETT PRODUCTION SERVICES/KUSA-TV (s)—C-12
GGP SPORTS (s)—C-12
JEFF GOLD PRODUCTIONS INC. (s)—C-13
GOODWAY MARKETING INC. (s)—C-41
HBO STUDIO PRODUCTIONS (s)—C-14
HOLLYWOOD NEWSREEL SYNDICATE INC. (s)—C-15
THOMAS HORTON ASSOCIATES (s)—C-15
INTERCONTINENTAL TELEVIDEO INC. (s)—C-15
INTERMEDIA ARTS MINNESOTA (s)—C-42, C-15
INTERSOUND (s)—C-16
KINETIC DESIGN SYSTEMS LTD. (s)—C-17
KLUGE COMMUNICATIONS INC. (s)—C-17
LASER EDIT INC. (s)—C-17
LBS COMMUNICATIONS INC. (s)—C-17
LeSEA BROADCASTING NETWORK (s)—C-18
LIGHTSCAPE PRODUCTIONS INC. (s)—C-18
MAJOR LEAGUE BASEBALL PRODUCTIONS (s)—C-18
M&M SYNDICATIONS (s)—C-19
McHUGH & HOFFMAN INC. (s)—C-44
MEDALLION TELEVISION ENTERPRISES INC. (s)—C-19
THE MEDIA EXCHANGE INC. (s)—C-19
METROWEST COMMUNICATIONS GROUP (s)—C-44, C-20
MILNER-FENWICK INC. (s)—C-20
MINCEY PRODUCTIONS INC. (s)—C-20
M. I. PRODUCTIONS INC. (s)—C-20
MORRIS VIDEO (s)—C-21
MOTION PICTURE ENTERPRISES INC. (s)—C-21
MOVIECRAFT INC. (s)—C-21
MSS (MODERN SATELLITE SERVICES) (s)—C-21
MTL SYSTEMS INC. (s)—C-87
NFL FILMS INC. (s)—C-22
ONE PASS INC. (s)—C-23
ALVIN H. PERLMUTTER INC. (s)—C-24
PICTURE MUSIC INTERNATIONAL (s)—C-24
PILOT PRODUCTIONS INC. (s)—C-24
POINT OF VIEW PRODUCTIONS (s)—C-24
PROSERV TELEVISION (s)—C-45
PYRAMID VIDEO INC. (s)—C-25
ROCK SOLID PRODUCTIONS (s)—C-26
GLENN ROLAND FILMS (s)—C-26
WARREN ROSENBERG VIDEO SERVICES INC. (s)—C-26
62nd STREET PRODUCTIONS (s)—C-27
SKAGGS TELECOMMUNICATIONS SERVICE (s)—C-27
RICK SPALLA VIDEO PRODUCTIONS (s)—C-28
STERLING PRODUCTIONS LTD. (s)—C-28
SUDBOROUGH PRODUCTIONS (s)—C-28
SUN TELEVISION (s)—C-28
HACK SWAIN PRODUCTIONS INC. (s)—C-28
TAILFORD ASSOCIATES CABLE GROUP (s)—C-46
TANNEBRINGROSE ASSOC. INC. (s)—C-29
TAPE-FILM INDUSTRIES (s)—C-29
TECHNISONIC STUDIOS INC. (s)—C-29
TPC COMMUNICATIONS (s)—C-30

TRANS-AMERICAN VIDEO INC. (s)—C-30
TROMA INC. (s)—C-30
TVC VIDEO INC. (s)—C-30
VIDEO MARKETING SERVICES INC. (s)—C-47
VIDEO MANAGEMENT CONSULTANTS (s)—C-32
VIDEOMEDIA (s)—C-102
VIDEO WEST (s)—C-33
VIDEOWORKS (s)—C-33
VISNEWS INTERNATIONAL (s)—C-33
VSI/GLOBAL VIDEO INC. (s)—C-33
WINDSOR VIDEO (s)—C-34
WNET/THIRTEEN (s)—C-34
WORLWIDE TELEVISION NEWS CORP. (s)—C-36
Z-AXIS CORP. (s)—C-36

0600-2360

Wiring

ANTENNA TECHNOLOGY CORP. (s)—C-62
BERNARD ASSOCIATES (s)—C-38
CABLETEK CENTER PRODUCTS INC. (s)—C-66
J. C. HUMKE & ASSOCIATES INC. (s)—C-42
IEC CO. (s)—C-78
IMMAD BROADCAST SERVICES (s)—C-79, C-42
IRWIN/SUPERIOR COMMUNICATIONS CONSTRUCTION INC. (s)—C-80
LAKE SYSTEMS CORP. (s)—C-82
METROPOLITAN ELECTRIC MANUFACTURING CO. (s)—C-85
TELE-MEASUREMENTS INC. (s)—C-98
VIDEOPHILE INC. (s)—C-48

0610

PROGRAM PRODUCTION/DISTRIBUTION/SYNDICATION

0610-0020

Animation

ABN/FOCAL POINT TV NEWS NETWORK (p)—C-1
ACAMA FILMS (d)—C-1
ACCESS SYNDICATION (d)—C-1
ADLER VIDEO MARKETING LTD. (d)—C-1
ALAN ENTERPRISES INC. (d)—C-1
ALDEN FILMS/FILMS OF THE NATIONS (p & d)—C-1
ALLEGRO PRODUCTIONS INC. (p)—C-2
ANIFORMS INC. (p)—C-2
ANIMART FX (p)—C-2
ARP FILMS INC. (d)—C-2
ATI VIDEO ENTERPRISES INC. (p)—C-3
ATLANTIC VIDEO INC. (p)—C-3
BAJUS-JONES FILM CORP. (p)—C-3
BANDELIER INC. (p)—C-3
BARR FILMS (p & d)—C-3
BAVARIA FILM GmbH (p & d)—C-4
BRAVERMAN PRODUCTIONS INC. (p)—C-4
BUZZCO ASSOCIATES INC. (p)—C-5
STEVE CAMPUS PRODUCTIONS INC. (p)—C-5
CAPITOL VIDEO COMMUNICATIONS INC. (p)—C-5
CATALYST PRODUCTION SERVICES (p)—C-6
CATZEL, THOMAS & ASSOCIATES (p)—C-6
CHILDREN'S TELEVISION WORKSHOP (p & d)—C-6
CINECRAFT INC. (p)—C-6
CLUSTER TELEVISION INC. (s)—C-7
COE FILM ASSOCIATES INC. (d)—C-7
COLUMBIA PICTURES INTERNATIONAL TELEVISION (p & d)—C-7
COMMUNICATIONS RESOURCES L.P. (p & d)—C-7

CONTINENTAL FILM PRODUCTIONS CORP. (p)—C-8
CORAL PICTURES CORP. (d)—C-8
CORI FILMS INTERNATIONAL (d)—C-8
CRAWLEYS ANIMATION INC. (p & d)—C-8
CTV TELEVISION NETWORK (d)—C-8
CUBICOMP CORP. (p)—C-71
D & R ANIMATION (p)—C-9
DIGITAL ARTS (d)—C-72
DIXIE ENTERTAINMENT PRODUCTIONS INC. (p & d)—C-9
MICHAEL DUNN PRODUCTIONS (p)—C-9
EDITEL-CHICAGO (p)—C-10
ENTERTAINMENT PROGRAMMING SERVICES LTD. (d)—C-10
ENVOY PRODUCTIONS INC. (d)—C-10
EXCEL TELEMEDIA INTERNATIONAL CORP. (d & s)—C-10
EYE CONTACT INC. (p)—C-10
FILMFAIR (p)—C-11
FILMFAIR COMMUNICATIONS (p & d)—C-11
FILMS FOR EDUCATORS/FILMS FOR TELEVISION (p)—C-11
FILMWORLD TELEVISION INC. (d)—C-11
FOX/LORBER ASSOCIATES (d & s)—C-12
FREMANTLE INTERNATIONAL INC./TALBOT TELEVISION LTD. (d)—C-12
GLOBAL VISION GROUP (d)—C-12
GOULD ENTERTAINMENT CORP. (d)—C-13
GRANADA TELEVISION INTERNATIONAL LTD. (d)—C-13
SHERRY GRANT ENTERPRISES INC. (p & d)—C-13
THE ART GREENFIELD CO. (d)—C-13
GRIFFITH & TEKUSHAN INC. (p)—C-13
GROUP W PRODUCTIONS (s)—C-14
LARRY HARMON PICTURES CORP. (d)—C-14
HARMONY GOLD USA INC. (p & d)—C-14
THOMAS HORTON ASSOCIATES (p & d)—C-15
INTERNATIONAL BROADCAST SYSTEMS INC. (d)—C-42
INTERNATIONAL BROADCAST SYSTEMS LTD. (d)—C-15
INTERNATIONAL TELE-FILM ENTERPRISES LTD. (d)—C-16
INTERNATIONAL TELEVISION FILM DISTRIBUTING CO (d)—C-16
IRIS FILMS INC. (p)—C-16
ITC ENTERTAINMENT GROUP (d)—C-16
JMP VIDEOCONFERENCE GROUP (p)—C-16
GORDON JONES PROGRAMMING (d)—C-16
JRD PRODUCTIONS (p)—C-16
K & H PRODUCTIONS INC. (p)—C-16
M. A. KEMPNER INC. (p & d)—C-17
KINETIC DESIGN SYSTEMS LTD. (p)—C-17
KING FEATURES ENTERTAINMENT (p & d)—C-17
KING WORLD PRODUCTIONS (d)—C-17
KLEIN & (p & d & s)—C-43, C-17
WALTER J. KLEIN CO. LTD. (p)—C-17
KUSHNER LOCKE CO. INC. (p & d)—C-17
LBS COMMUNICATIONS INC. (d)—C-17
LORIMAR-TELEPICTURES CORP. (p & d)—C-18
MAJESTIC ENTERTAINMENT INC. (d & s)—C-18
MCA TV INTERNATIONAL (d)—C-19
MG/PERIN INC. (d & s)—C-20
MILNER-FENWICK INC. (p & d)—C-20
MORRIS VIDEO (p & d)—C-21
MULLER MEDIA INC. (d)—C-21
NATIONAL COLLEGE TELEVISION (p & d)—C-21
NBC ENTERPRISES INC. (p & d)—C-22
NBC INTERNATIONAL LTD. (d)—C-22
NEW CENTURY TELECOMMUNICATIONS (d)—C-22
NEW WORLD TELEVISION (p & d)—C-22
NIPPON ANIMATION CO. (p & d)—C-22
ORBIS COMMUNICATIONS INC. (d)—C-23
PANTOMIME PICTURES INC. (p)—C-23
TOM PARKER MOTION PICTURES (d)—C-23
PEARSON INTERNATIONAL INC. (d)—C-24
PERENNIAL PICTURES FILM CORP. (p & d & s)—C-24

PETERS PRODUCTIONS (p & d)—C-24
PHOENIX/BFA FILMS & VIDEO INC. (d)—C-24
PRODUCER SERVICES GROUP INC. (d)—C-24
THE PROGRAM EXCHANGE (d)—C-25
PUNCH FILMS INC. (p)—C-25
PYRAMID FILMS CORP. (d)—C-25
QUARTET FILMS INC. (p)—C-25
RADIO & TELEVISION PACKAGERS INC. (p & d)—C-25
RAYMOND INTERNATIONAL (d)—C-25
REEL MOVIES INTERNATIONAL (d & s)—C-26
REPUBLIC PICTURES CORP. (d)—C-26
GLENN ROLAND FILMS (p & d)—C-26
LOU SCHEIMER PRODUCTIONS (p)—C-27
SFM MEDIA CORP. (d)—C-27
SKAGGS TELECOMMUNICATIONS SERVICE (p)—C-27
SYNDICAST SERVICES INC. (d)—C-29
TAPE-FILM INDUSTRIES (d)—C-29
THE TELEVISION DISTRIBUTION CO. INC. (p & d)—C-29
TELEVISION INTERAMERICANA S.A. (d)—C-47, C-29
TELEVISION PROGRAM ENTERPRISES/OPERATION PRIME TIME (d)—C-29
TELEVISION SYNDICATIONS (p)—C-30
TEXSCAN CORP. (p)—C-99
TRIO VISUAL EFFECTS (p)—C-30
TV HORIZONS (s)—C-30
UNUSUAL FILMS (p & d)—C-31
UPA PRODUCTIONS OF AMERICA (p & d)—C-32
VIACOM INTERNATIONAL INC. (d)—C-32
VIDEO WEST (p)—C-33
VIDEOWORKS (p)—C-33
VITT MEDIA INTERNATIONAL INC. (d)—C-33
WALT DISNEY STUDIOS (p & d)—C-33
WARNER BROS. TELEVISION DISTRIBUTION (p & d)—C-33
WESTERN INTERNATIONAL SYNDICATION (d & s)—C-34
WESTON WOODS STUDIOS INC. (p & d)—C-34
WINDSOR VIDEO (p)—C-34
WOLD COMMUNICATIONS INC. (d)—C-48
WORLD EVENTS PRODUCTIONS LTD. (p & d & s)—C-34
WORLDVISION ENTERPRISES INC. (d)—C-36
Y & R PROGRAM SERVICES (d)—C-36
Z-AXIS CORP. (p & s)—C-36

0610-0040

News

ABN/FOCAL POINT TV NEWS NETWORK (p & d)—C-1
ALLEGRO PRODUCTIONS INC. (p)—C-2
THE AMERICAN JEWISH COMMITTEE (p)—C-2
AP NEWS PLUS, AP BUSINESS PLUS & AP SPORTS PLUS (p & d)—C-2
ARMY & AIR FORCE HOMETOWN NEWS CENTER (p & d)—C-2
ASSOCIATED PRESS (p & d)—C-2
AUDIENCE RESEARCH & DEVELOPMENT (p)—C-37
AUDIO-TV FEATURES INC. (p & d)—C-3
BIZNET (p & d)—C-4
BRITISH INFORMATION SERVICES (p & d & s)—C-4
BROADCAST NEWS & PRODUCTION (d)—C-5
BROADCAST NEWS LTD. (p & d)—C-5
CAPITOL NEWS SERVICE (p)—C-5
CATZEL, THOMAS & ASSOCIATES (p)—C-6
CHURCH FEDERATION OF GREATER INDIANAPOLIS INC. (d)—C-6
COMSAT VIDEO ENTERPRISES (d)—C-40
CONUS COMMUNICATIONS (p & d & s)—C-8
CTV TELEVISION NETWORK (d)—C-8
WILLIAM KENNETH CUMMING & ASSOCIATES (p)—C-40

- CYCLE SAT (d)—C-8
 ENTERTAINMENT PROGRAMMING SERVICES LTD. (d)—C-10
 EYE CONTACT INC. (p)—C-10
 FRANK GARI PRODUCTIONS INC. (p & d)—C-12
 SHERRY GRANT ENTERPRISES INC. (p & d)—C-13
 SHERMAN GRINBERG FILM LIBRARIES INC. (p)—C-13
 HOLLYWOOD NEWSREEL SYNDICATE INC. (p & d)—C-15
 INTERNATIONAL BROADCAST SYSTEMS INC. (d)—C-42
 INTERNATIONAL BROADCAST SYSTEMS LTD. (d)—C-15
 IVANHOE COMMUNICATIONS INC. (p & d & s)—C-16
 M. A. KEMPNER INC. (p & d)—C-17
 KINETIC DESIGN SYSTEMS LTD. (p)—C-17
 WALTER J. KLEIN CO. LTD. (p)—C-17
 LBS COMMUNICATIONS INC. (d)—C-17
 LIFEPLANNING (p & d & s)—C-18
 LIGHTSCAPE PRODUCTIONS INC. (p & d)—C-18
 MAJOR LEAGUE BASEBALL PRODUCTIONS (p)—C-18
 MARATHON INTERNATIONAL PRODUCTIONS (p & d)—C-19
 MEDIALINK (d)—C-19
 MEDSTAR COMMUNICATIONS INC. (p & d & s)—C-20
 MIGHTY MINUTE PROGRAMS (p & d)—C-20
 MR. WIZARD STUDIO (p & d)—C-20
 MSS (MODERN SATELLITE SERVICES) (d)—C-21
 NATIONAL BROADCASTING CO. (p)—C-21
 NATIONAL COLLEGE TELEVISION (p & d)—C-21
 NAVY BROADCASTING SERVICE/NAVY NEWS THIS WEEK (p & d)—C-22
 NAVY OFFICE OF INFORMATION (OI-03) (d)—C-22
 NBC ENTERPRISES INC. (p & d)—C-22
 NBC INTERNATIONAL LTD. (d)—C-22
 THE NEWSFEED NETWORK (p & d)—C-22
 NOVA COMMUNICATIONS (p)—C-22
 JIM OWENS & ASSOCIATES INC. (p)—C-23
 PYRAMID VIDEO INC. (p)—C-25
 REUTERS LTD. (p & d)—C-26
 RICHARD H. ROFFMAN ASSOCIATES (p)—C-26
 GLENN ROLAND FILMS (d)—C-26
 SCOTT COMMUNICATIONS INC. (p)—C-27
 SEVEN NETWORK AUSTRALIA (p)—C-27
 RICK SPALLA VIDEO PRODUCTIONS (p & d)—C-28
 SPIRITUAL WORLD NETWORK (p & d)—C-28
 SPIRITUAL WORLD NETWORK NEWS (p & d)—C-28
 SPR NEWS SOURCE (s)—C-28
 SUDBOROUGH PRODUCTIONS (p)—C-28
 TAPE-FILM INDUSTRIES (d)—C-29
 THE TELEVISION DISTRIBUTION CO. INC. (p & d)—C-29
 TELEVISION INTERAMERICANA S.A. (d)—C-47, C-29
 TURNER PROGRAM SERVICES (d)—C-30
 TV SPORTS SCENE INC. (p & d)—C-31
 UNITED PRESS INTERNATIONAL (d)—C-31
 U.S. DEPARTMENT OF AGRICULTURE (p & d)—C-32
 VISNEWS INTERNATIONAL (p & d)—C-33
 WOLD COMMUNICATIONS INC. (d)—C-48
 WORLDWIDE TELEVISION NEWS CORP. (p & d)—C-36
- 0610-0080**
Program Guides
 AGENCY FOR INSTRUCTIONAL TECHNOLOGY (p & d)—C-1
 COMSAT VIDEO ENTERPRISES (d)—C-40
 CTV TELEVISION NETWORK (d)—C-8
 CYCLE SAT (d)—C-8
- NATIONAL COLLEGE TELEVISION (p & d)—C-21
 TAPE-FILM INDUSTRIES (d)—C-29
 WOLD COMMUNICATIONS INC. (d)—C-48
- 0610-0080**
Programming
 ABN/FOCAL POINT TV NEWS NETWORK (p & d)—C-1
 ACCESS SYNDICATION (d)—C-1
 ADLER VIDEO MARKETING LTD. (d)—C-1
 ADVANSWERS MEDIA PROGRAMMING INC. (p & d)—C-1
 ALL MEDIA ENTERPRISES PTY. LTD. (d)—C-2
 THE AMERICAN JEWISH COMMITTEE (p & d)—C-2
 AMERICAN MOTION PICTURES (p & d)—C-37, C-2
 ANIMART FX (p)—C-2
 ASN TELEVISION NETWORK (p)—C-2
 ATI VIDEO ENTERPRISES INC. (p & d)—C-3
 ATLANTIC VIDEO INC. (p)—C-3
 AUDIENCE RESEARCH & DEVELOPMENT (p)—C-37
 BARUCH TELEVISION GROUP INC. (p & d)—C-4
 BEHRENS PRODUCTIONS INC. (p & d & s)—C-4
 BEST FILM & VIDEO CORP. (p & d)—C-4
 BIJOU PRODUCTIONS (p & d)—C-4
 BIZNET (p & d)—C-4
 BONNEVILLE MEDIA COMMUNICATIONS (p & d)—C-4
 BRAVERMAN PRODUCTIONS INC. (p)—C-4
 BRITISH INFORMATION SERVICES (p & d & s)—C-4
 STUART N. BROTMAN (p & d)—C-38
 BILL BURRUD PRODUCTIONS (p)—C-5
 BUZZCO ASSOCIATES INC. (p)—C-5
 CABLE FILMS & CABLE VIDEO (d)—C-5
 CAMRAC STUDIOS (p & d)—C-5
 CAPITAL VISION INTERNATIONAL CORP. (p & d)—C-5
 CASABLANCA IV (p & d)—C-5
 CATZEL, THOMAS & ASSOCIATES (p)—C-6
 CBC ENTERPRISES (d)—C-6
 CHILDREN'S TELEVISION WORKSHOP (p & d)—C-6
 THE CHRISTOPHERS INC. (p & d)—C-6
 DICK CLARK PRODUCTIONS INC. (p)—C-7
 CLASTER TELEVISION INC. (s)—C-7
 COLUMBIA PICTURES INTERNATIONAL TELEVISION (p & d)—C-7
 COMTEL VIDEO SERVICES INC. (d)—C-40
 CORAL PICTURES CORP. (d)—C-8
 THOMAS CRAVEN FILM CORP. (p)—C-8
 CRAWLEYS ANIMATION INC. (p)—C-8
 CTV TELEVISION NETWORK (d)—C-8
 WILLIAM KENNETH CUMMING & ASSOCIATES (p)—C-40
 CUSTOM FILMS/VIDEO INC. (p)—C-8
 CYCLE SAT (d)—C-8
 DAP TV ASSOCIATES (p)—C-9
 DAY OF DISCOVERY (p & d)—C-9
 DISCOVERY PRODUCTIONS (p)—C-9
 DIXIE ENTERTAINMENT PRODUCTIONS INC. (p & d)—C-9
 DREW ASSOCIATES INC. (p)—C-9
 MICHAEL DUNN PRODUCTIONS (p)—C-9
 DYNOCOMM PRODUCTIONS (p & d)—C-9
 EBONY/JET SHOWCASE (p & d)—C-9
 ELECTRA PICTURES INC. (d)—C-10
 ENTERTAINMENT PROGRAMMING SERVICES LTD. (d)—C-10
 EURAMCO INTERNATIONAL INC. (d)—C-10
 EXCEL TELEMEDIA INTERNATIONAL CORP. (p & d & s)—C-10
 EYE CONTACT INC. (p)—C-10
 FILMS FOR EDUCATORS/FILMS FOR TELEVISION (p & d)—C-11
 FILMWORLD TELEVISION INC. (d)—C-11
 FIRST CHICAGO TELEMEDIA SERVICES (p)—C-11
- FOX/LORBER ASSOCIATES (p & d & s)—C-12
 FREEDOM SPORTS NETWORK (p & d & s)—C-12
 FREMANTLE INTERNATIONAL INC./TALBOT TELEVISION LTD. (d)—C-12
 FRIES DISTRIBUTION CO. (p & d)—C-12
 GANNETT PRODUCTION SERVICES/KUSATV (d)—C-12
 GGP SPORTS (p & d)—C-12
 JEFF GOLD PRODUCTIONS INC. (p)—C-13
 THE SAMUEL GOLDWYN TELEVISION CO. (d)—C-13
 GOTHAM COMMUNICATIONS (p)—C-13
 GOULD ENTERTAINMENT CORP. (d)—C-13
 GRANADA TELEVISION INTERNATIONAL LTD. (d)—C-13
 GREAT PLAINS NATIONAL INSTRUCTIONAL TELEVISION (p & d)—C-13
 THE ART GREENFIELD CO. (d)—C-13
 GROUP W PRODUCTIONS (s)—C-14
 HERITAGE ENTERTAINMENT INC. (d)—C-14
 THOMAS HORTON ASSOCIATES (p & d)—C-15
 IMAGICOM PRODUCTIONS INC. (p)—C-15
 INTERNATIONAL BROADCAST SYSTEMS INC. (p & d)—C-42
 INTERNATIONAL BROADCAST SYSTEMS LTD. (p & d)—C-15
 INTERNATIONAL HOME ENTERTAINMENT INC. (p)—C-15
 INTERNATIONAL MEDIA ASSOCIATES (d)—C-16
 INTERNATIONAL PROGRAM CONSULTANTS INC. (p & d & s)—C-16
 INTERNATIONAL TELE-FILM ENTERPRISES LTD. (d)—C-16
 ITC ENTERTAINMENT GROUP (d)—C-16
 IVANHOE COMMUNICATIONS INC. (p & d & s)—C-16
 J.E.D. PRODUCTIONS CORP. (d)—C-16
 JEFFERSON PILOT TELEPRODUCTIONS (p & d)—C-16
 JMP VIDEOCONFERENCE GROUP (p)—C-16
 GORDON JONES PROGRAMMING (d)—C-16
 JRD PRODUCTIONS (p & d)—C-16
 KINETIC DESIGN SYSTEMS LTD. (p)—C-17
 KING FEATURES ENTERTAINMENT (p & d)—C-17
 KING WORLD PRODUCTIONS (d)—C-17
 WALTER J. KLEIN CO. LTD. (p)—C-17
 KULTUR INTERNATIONAL FILMS INC. (d)—C-17
 LBS COMMUNICATIONS INC. (p & d)—C-17
 LEARN INCORPORATED (d)—C-18
 LILAC PRODUCTIONS (p)—C-18
 LOS ANGELES TELEVISION (d)—C-18
 MADISON PACIFIC INC. (p)—C-18
 MANBACH PICTURES CORP. (d)—C-18
 M&M SYNDICATIONS (p & d & s)—C-19
 MARATHON INTERNATIONAL PRODUCTIONS (p)—C-19
 MCA TV (p)—C-19
 MCA TV INTERNATIONAL (d)—C-19
 McM COMMUNICATIONS (p & d)—C-19
 MEDALLION TELEVISION ENTERPRISES INC. (p & d)—C-19
 MEDIA HOME ENTERTAINMENT INC. (p & d)—C-19
 MEDIACAST TELEVISION ENTERTAINMENT LTD. (p)—C-19
 MEDSTAR COMMUNICATIONS INC. (p & d & s)—C-20
 METROWEST COMMUNICATIONS GROUP (p)—C-20
 MG/PERIN INC. (p & d & s)—C-20
 MIGHTY MINUTE PROGRAMS (p)—C-20
 WARREN MILLER FILMS (p & d & s)—C-20
 MILNER-FENWICK INC. (p & d)—C-20
 MINCEY PRODUCTIONS INC. (p)—C-20
 MIRACLE FILMS INC. (d)—C-20
 MOFFITT-LEE PRODUCTIONS (p)—C-21
 MORMON NEWS SERVICE (d)—C-21
 MORRIS VIDEO (p & d)—C-21
 MSS (MODERN SATELLITE SERVICES) (d)—C-21
 MULLER MEDIA INC. (p & d)—C-21
- MULTIMEDIA ENTERTAINMENT (p & s)—C-21
 NATIONAL COLLEGE TELEVISION (p & d)—C-21
 NBC INTERNATIONAL LTD. (d)—C-22
 NEW CENTURY TELECOMMUNICATIONS (d)—C-22
 NEW VISIONS INC. (p & d)—C-22
 NFL FILMS INC. (p & d)—C-22
 NICHOLSON-MUIR PRODUCTIONS INC. (p)—C-22
 NOVA COMMUNICATIONS (p)—C-22
 ORBIS COMMUNICATIONS INC. (d)—C-23
 JIM OWENS & ASSOCIATES INC. (p)—C-23
 PATHE COMMUNICATIONS CORP. (p & d & s)—C-23
 ALVIN H. PERLMUTTER INC. (p)—C-24
 PHOENIX/BFA FILMS & VIDEO INC. (d)—C-24
 PRECISION MARKETING ASSOCIATES (p & d)—C-24
 THE PROGRAM EXCHANGE (d)—C-25
 PROGRAM SYNDICATION SERVICES INC. (d)—C-25
 PROSERV TELEVISION (p & d)—C-45
 PYRAMID FILMS CORP. (d)—C-25
 RADIO & TELEVISION PACKAGERS INC. (p & d)—C-25
 RAYCOM SPORTS & ENTERTAINMENT (p & d & s)—C-25
 RAYMOND INTERNATIONAL (p & d)—C-25
 RED RYDER ENTERPRISES INC. (p)—C-26
 RIVIERA PRODUCTIONS (p)—C-26
 RICHARD H. ROFFMAN ASSOCIATES (p)—C-26
 THE ROLAND CO. (p)—C-26
 GLENN ROLAND FILMS (p & d)—C-26
 SACRED HEART PROGRAM INC. (p & d)—C-26
 SATELLITE NETWORK SYSTEMS (p & d)—C-26
 SCOTT COMMUNICATIONS INC. (p)—C-27
 SFM MEDIA CORP. (d)—C-27
 SILVERBACH-LAZARUS GROUP (s)—C-27
 BILL SIMS PARTNERS (p)—C-46
 THE SME GROUP INC. (p)—C-46
 SPANISH TELEVISION SERVICES INC. (p)—C-28
 SPIRITUAL WORLD NETWORK (p & d)—C-28
 SPIRITUAL WORLD NETWORK NEWS (p & d)—C-28
 SPORTS LEGENDS INC./BERL ROTFELD PRODUCTIONS INC. (p & d)—C-28
 HAL STEIN'S COMPASS PRODUCTIONS (p)—C-28
 STERLING PRODUCTIONS LTD. (p)—C-28
 SUNBURY MUSIC CANADA LTD. (CAPAC), DUNBAR MUSIC CANADA LTD. (p)—C-28
 SYNDICAST SERVICES INC. (p & d)—C-29
 TAPE-FILM INDUSTRIES (d)—C-29
 TEL-A-CAST INC. (p & d)—C-29
 TELEMOUNT PICTURES INC. (p & d)—C-29
 THE TELEVISION DISTRIBUTION CO. INC. (p & d)—C-29
 TELEVISION PROGRAM ENTERPRISES/OPERATION PRIME TIME (p)—C-29
 TELEVISION SYNDICATIONS (p & d)—C-30
 TEMPO ENTERPRISES INC. (p & d)—C-30
 TPC COMMUNICATIONS (d)—C-30
 TRAV (p)—C-30
 TURNER PROGRAM SERVICES (d)—C-30
 TV HORIZONS (s)—C-30
 TV SPORTS SCENE INC. (p & d)—C-31
 TWENTY-FIRST CENTURY DISTRIBUTION (d)—C-31
 UNIVERSAL TELEVISION (p)—C-31
 UPA PRODUCTIONS OF AMERICA (d)—C-32
 VIACOM INTERNATIONAL INC. (p & d)—C-32
 VIDEOFASHION (p & d)—C-32
 VIDEO WEST (p & d)—C-33
 VITT MEDIA INTERNATIONAL INC. (d & s)—C-33
 WARNER BROS. TELEVISION (p)—C-33
 WARNER BROS. TELEVISION DISTRIBUTION (p & d)—C-33

SERVICES—0600

WCN PRODUCTIONS (p & d)—C-34
 WEISS GLOBAL ENTERPRISES (p & d)—C-34
 WHITE JANSSEN INC. (p & d)—C-34
 WINDSOR VIDEO (p)—C-34
 WOLD COMMUNICATIONS INC. (d)—C-48
 WORLD EVENTS PRODUCTIONS LTD. (p & d & s)—C-34
 WORLD WIDE BINGO INC. (p & d)—C-104
 WORLDVISION ENTERPRISES INC. (d)—C-36
 WORLD WRESTLING FEDERATION (p & d)—C-36
 WTTW CHANNEL 11/ENTERPRISES GROUP (p & d)—C-36
 WW ENTERTAINMENT (p & d)—C-36

0610-0100

—adult

ABN/FOCAL POINT TV NEWS NETWORK (p & d)—C-1
 ACCESS SYNDICATION (d)—C-1
 AGENCY FOR INSTRUCTIONAL TECHNOLOGY (d)—C-1
 ALLEGRO PRODUCTIONS INC. (p)—C-2
 ANIMART FX (p)—C-2
 ASN TELEVISION NETWORK (p)—C-2
 ASSOCIATED PRESS (p & d)—C-2
 ATI VIDEO ENTERPRISES INC. (p)—C-3
 ATLANTIC VIDEO INC. (p)—C-3
 BARR FILMS (p & d)—C-3
 BAVARIA FILM GmbH (p & d)—C-4
 THE BIG FIGHTS INC. (p & d)—C-4
 BIZNET (p & d)—C-4
 CATZEL, THOMAS & ASSOCIATES (p)—C-6
 CHRISTIAN TELEVISION NETWORK (p & d)—C-6
 THE CHRISTOPHERS INC. (p & d)—C-6
 CHURCH OF THE NAZARENE (p & d)—C-6
 COE FILM ASSOCIATES INC. (d)—C-7
 COLUMBIA PICTURES INTERNATIONAL TELEVISION (p & d)—C-7
 COMSAT VIDEO ENTERPRISES (d)—C-40
 WILLIAM L. COOPER PRODUCTIONS INC. (p)—C-8
 CORAL PICTURES CORP. (d)—C-8
 CORI FILMS INTERNATIONAL (d)—C-8
 THOMAS CRAVEN FILM CORP. (p)—C-8
 CRAWLEYS ANIMATION INC. (p)—C-8
 CREATIVE PROGRAMMING INC. (p)—C-8
 CTV TELEVISION NETWORK (d)—C-8
 DISCOVERY PRODUCTIONS (p)—C-9
 DIXIE ENTERTAINMENT PRODUCTIONS INC. (p & d)—C-9
 MICHAEL DUNN PRODUCTIONS (p)—C-9
 EURAMCO INTERNATIONAL INC. (d)—C-10
 FILMS AFIELD (p & d)—C-11
 FILMS FOR EDUCATORS/FILMS FOR TELEVISION (p & d)—C-11
 FILMWORLD TELEVISION INC. (d)—C-11
 FOUR STAR INTERNATIONAL INC. (p & d)—C-12
 FREEDOM SPORTS NETWORK (p & d & s)—C-12
 THE ART GREENFIELD CO. (d)—C-13
 GROUP W PRODUCTIONS (s)—C-14
 INTERNATIONAL BROADCAST SYSTEMS INC. (p & d)—C-42
 INTERNATIONAL BROADCAST SYSTEMS LTD. (p & d)—C-15
 M. A. KEMPNER INC. (d)—C-17
 WALTER J. KLEIN CO. LTD. (p)—C-17
 KUSHNER LOCKE CO. INC. (p & d)—C-17
 LBS COMMUNICATIONS INC. (d)—C-17
 MADISON PACIFIC INC. (p)—C-18
 MCA TV (p)—C-19
 McM COMMUNICATIONS (p & d)—C-19
 MEDIA HOME ENTERTAINMENT INC. (d)—C-19
 MENNONITE MEDIA SERVICES (d)—C-20
 MIRACLE FILMS INC. (d)—C-20
 MSS (MODERN SATELLITE SERVICES) (d)—C-21
 MULTIMEDIA ENTERTAINMENT (p & s)—C-21

JACK MYERS COMMUNICATIONS INC. (d)—C-44
 NATIONAL COLLEGE TELEVISION (p & d)—C-21
 NEW CENTURY TELECOMMUNICATIONS (d)—C-22
 NOVA COMMUNICATIONS (p)—C-22
 ORBIS COMMUNICATIONS INC. (d)—C-23
 PANTOMIME PICTURES INC. (p)—C-23
 TOM PARKER MOTION PICTURES (p & d)—C-23
 PEARSON INTERNATIONAL INC. (d)—C-24
 ALVIN H. PERLMUTTER INC. (p)—C-24
 PRECISION MARKETING ASSOCIATES (p & d)—C-24
 THE PROGRAM EXCHANGE (d)—C-25
 PROGRAM SYNDICATION SERVICES INC. (d)—C-25
 PROMARK (d)—C-25
 REEL MOVIES INTERNATIONAL (d & s)—C-26
 REELTIME DISTRIBUTING CORP. (d)—C-26
 RIVIERA PRODUCTIONS (p)—C-26
 ROCK SOLID PRODUCTIONS (p)—C-26
 RICHARD H. ROFFMAN ASSOCIATES (p)—C-26
 GLENN ROLAND FILMS (p & d)—C-26
 SATELLITE NETWORK SYSTEMS (p & d)—C-26
 SCOTT COMMUNICATIONS INC. (p)—C-27
 SFM MEDIA CORP. (d)—C-27
 SPANISH TELEVISION SERVICES INC. (d)—C-28
 SPIRITUAL WORLD NETWORK (p & d)—C-28
 SPIRITUAL WORLD NETWORK NEWS (p & d)—C-28
 STERLING PRODUCTIONS LTD. (p)—C-28
 MARTHA STUART COMMUNICATIONS INC. (p & d)—C-28
 SUDBOROUGH PRODUCTIONS (p)—C-28
 SUNBURY MUSIC CANADA LTD. (CAPAC), DUNBAR MUSIC CANADA LTD. (p)—C-28
 TAPE-FILM INDUSTRIES (d)—C-29
 TELEVISION PROGRAM ENTERPRISES/OPERATION PRIME TIME (p)—C-29
 TPC COMMUNICATIONS (d)—C-30
 TRAV (p)—C-30
 TURNER PROGRAM SERVICES (d)—C-30
 TV HORIZONS (s)—C-30
 UNIVERSAL TELEVISION (p)—C-31
 UPA PRODUCTIONS OF AMERICA (d)—C-32
 VITT MEDIA INTERNATIONAL INC. (d)—C-33
 WCN PRODUCTIONS (p & d)—C-34
 WNET/THIRTEEN (p)—C-34
 WOLD COMMUNICATIONS INC. (d)—C-48
 WORLDVISION ENTERPRISES INC. (d)—C-36

0610-0120

—audio

ABN/FOCAL POINT TV NEWS NETWORK (p & d)—C-1
 ADVERTISERS BROADCASTING CO. (p)—C-1
 ASSOCIATED PRESS (p & d)—C-2
 BONNEVILLE MEDIA COMMUNICATIONS (p & d)—C-4
 BRITISH INFORMATION SERVICES (p & d & s)—C-4
 BROADCAST NEWS LTD. (p & d)—C-5
 CATZEL, THOMAS & ASSOCIATES (p)—C-6
 THE CHRISTOPHERS INC. (p & d)—C-6
 CHURCH FEDERATION OF GREATER INDIANAPOLIS INC. (d)—C-6
 CHURCH OF THE NAZARENE (p & d)—C-6
 COMSAT VIDEO ENTERPRISES (d)—C-40
 THOMAS CRAVEN FILM CORP. (p)—C-8
 CTV TELEVISION NETWORK (d)—C-8
 BERT ELLIOTT SOUND INC. (p)—C-10
 INTERNATIONAL TELE-FILM ENTERPRISES LTD. (d)—C-16
 KAMEN AUDIO PRODUCTIONS INC. (p)—C-17
 M. A. KEMPNER INC. (p)—C-17
 LBS COMMUNICATIONS INC. (d)—C-17

LIGHTSCAPE PRODUCTIONS INC. (p & d)—C-18
 THE MEDIA EXCHANGE INC. (d)—C-19
 MORRIS VIDEO (p & d)—C-21
 NAVY OFFICE OF INFORMATION (OI-03) (d)—C-22
 NBC ENTERPRISES INC. (p & d)—C-22
 NETWORK MUSIC INC. (p & d & s)—C-22
 ALVIN H. PERLMUTTER INC. (p)—C-24
 PUNCH FILMS INC. (p)—C-25
 ROCK SOLID PRODUCTIONS (p)—C-26
 RICHARD H. ROFFMAN ASSOCIATES (p)—C-26
 GLENN ROLAND FILMS (p & d)—C-26
 SACRED HEART PROGRAM INC. (p & d)—C-26
 SHIELD PRODUCTIONS INC. (p)—C-27
 SPIRITUAL WORLD NETWORK (p & d)—C-28
 SPIRITUAL WORLD NETWORK NEWS (p & d)—C-28
 SUDBOROUGH PRODUCTIONS (p)—C-28
 SUNBURY MUSIC CANADA LTD. (CAPAC), DUNBAR MUSIC CANADA LTD. (p)—C-28
 TANNENBRINGROSE ASSOC. INC. (p)—C-29
 TAPE-FILM INDUSTRIES (d)—C-29
 TECHNISONIC STUDIOS INC. (p)—C-29
 TEMPO ENTERPRISES INC. (p & d)—C-30
 TRAV (p)—C-30
 TURNER PROGRAM SERVICES (d)—C-30
 TV SPORTS SCENE INC. (p & d)—C-31
 VIACOM INTERNATIONAL INC. (d)—C-32
 WESTON WOODS STUDIOS INC. (p & d)—C-34
 WOLD COMMUNICATIONS INC. (d)—C-48

0610-0140

—children's

ABN/FOCAL POINT TV NEWS NETWORK (p & d)—C-1
 ACAMA FILMS (d)—C-1
 ACCESS SYNDICATION (d)—C-1
 ADLER VIDEO MARKETING LTD. (d)—C-1
 AGENCY FOR INSTRUCTIONAL TECHNOLOGY (p & d)—C-1
 ALAN ENTERPRISES INC. (d)—C-1
 ALDEN FILMS/FILMS OF THE NATIONS (p & d)—C-1
 ALL MEDIA ENTERPRISES PTY. LTD. (d)—C-2
 AMERICAN MOTION PICTURES (p & d)—C-37, C-2
 AMERICAN PROGRAMS INTERNATIONAL (d)—C-2
 ANIMART FX (p)—C-2
 ARP FILMS INC. (d)—C-2
 ASN TELEVISION NETWORK (p)—C-2
 ATI VIDEO ENTERPRISES INC. (p & d)—C-3
 BANDELIER INC. (p)—C-3
 BARR FILMS (p & d)—C-3
 BAVARIA FILM GmbH (p & d)—C-4
 BEHRENS PRODUCTIONS INC. (p & d & s)—C-4
 BEST FILM & VIDEO CORP. (p & d)—C-4
 BLOU PRODUCTIONS (p & d)—C-4
 BONNEVILLE MEDIA COMMUNICATIONS (p & d)—C-4
 BRAVERMAN PRODUCTIONS INC. (p)—C-4
 BILL BURRIUD PRODUCTIONS (p)—C-5
 BUZZCO ASSOCIATES INC. (p)—C-5
 CABLE FILMS & CABLE VIDEO (d)—C-5
 CATZEL, THOMAS & ASSOCIATES (p)—C-6
 CB COMMUNICATION INC. (d)—C-39
 CBC ENTERPRISES (d)—C-6
 CENTRAL TELEVISION ENTERPRISES (p & d)—C-6
 CHILDREN'S TELEVISION WORKSHOP (p & d)—C-6
 CHRISTIAN TELEVISION NETWORK (p & d)—C-6
 THE CHRISTOPHERS INC. (p & d)—C-6
 CHURCH FEDERATION OF GREATER INDIANAPOLIS INC. (d)—C-6
 DICK CLARK PRODUCTIONS INC. (p)—C-7
 CLASTER TELEVISION INC. (s)—C-7
 COE FILM ASSOCIATES INC. (d)—C-7

COLUMBIA PICTURES INTERNATIONAL TELEVISION (p & d)—C-7
 COMMUNICATIONS RESOURCES L.P. (p & d)—C-7
 WILLIAM L. COOPER PRODUCTIONS INC. (p)—C-8
 CORAL PICTURES CORP. (d)—C-8
 CORI FILMS INTERNATIONAL (d)—C-8
 THOMAS CRAVEN FILM CORP. (p)—C-8
 CRAWLEYS ANIMATION INC. (p & d)—C-8
 CREATIVE PROGRAMMING INC. (p)—C-8
 CTV TELEVISION NETWORK (d)—C-8
 D & R ANIMATION (p)—C-9
 OAP TV ASSOCIATES (p)—C-9
 DISCOVERY PRODUCTIONS (p)—C-9
 DIXIE ENTERTAINMENT PRODUCTIONS INC. (p & d)—C-9
 EARTHRISE ENTERTAINMENT INC. (p)—C-9
 ELECTRA PICTURES INC. (d)—C-10
 ELLIS ENTERPRISES (d)—C-10
 ENTERTAINMENT PROGRAMMING SERVICES LTD. (d)—C-10
 ENVOY PRODUCTIONS INC. (p & d)—C-10
 EURAMCO INTERNATIONAL INC. (d)—C-10
 EXCEL TELEMEDIA INTERNATIONAL CORP. (p & d & s)—C-10
 FILMFAIR (p)—C-11
 FILMS AFIELD (p & d)—C-11
 FILMS FOR EDUCATORS/FILMS FOR TELEVISION (p & d)—C-11
 FILMS INC. (d)—C-11
 FILMWORLD TELEVISION INC. (d)—C-11
 FOUR STAR INTERNATIONAL INC. (d)—C-12
 FOX/LORBER ASSOCIATES (p & d & s)—C-12
 FREMANTLE INTERNATIONAL INC./TALBOT TELEVISION LTD. (d)—C-12
 GRANADA TELEVISION INTERNATIONAL LTD. (d)—C-13
 SHERRY GRANT ENTERPRISES INC. (p & d)—C-13
 THE ART GREENFIELD CO. (d)—C-13
 GROUP W PRODUCTIONS (s)—C-14
 LARRY HARMON PICTURES CORP. (p & d)—C-14
 HARMONY GOLD USA INC. (p & d)—C-14
 THOMAS HORTON ASSOCIATES (p & d)—C-15
 IMAGICOM PRODUCTIONS INC. (p)—C-15
 INTERNATIONAL BROADCAST SYSTEMS INC. (d)—C-42
 INTERNATIONAL BROADCAST SYSTEMS LTD. (d)—C-15
 INTERNATIONAL TELE-FILM ENTERPRISES LTD. (d)—C-16
 ITC ENTERTAINMENT GROUP (d)—C-16
 GORDON JONES PROGRAMMING (d)—C-16
 JRD PRODUCTIONS (p)—C-16
 M. A. KEMPNER INC. (d)—C-17
 KING FEATURES ENTERTAINMENT (p & d)—C-17
 KING WORLD PRODUCTIONS (d)—C-17
 WALTER J. KLEIN CO. LTD. (p)—C-17
 KUSHNER LOCKE CO. INC. (p & d)—C-17
 LBS COMMUNICATIONS INC. (d)—C-17
 LeSEA BROADCASTING NETWORK (p)—C-18
 LORIMAR-TELEPICTURES CORP. (p & d)—C-18
 MADISON PACIFIC INC. (p)—C-18
 MAJESTIC ENTERTAINMENT INC. (d & s)—C-18
 MAJOR LEAGUE BASEBALL PRODUCTIONS (p)—C-18
 MCA TV INTERNATIONAL (d)—C-19
 McM COMMUNICATIONS (p & d)—C-19
 MEDIA HOME ENTERTAINMENT INC. (d)—C-19
 MEDIACAST TELEVISION ENTERTAINMENT LTD. (p)—C-19
 METROWEST COMMUNICATIONS GROUP (p & d)—C-44, C-20
 METROWEST COMMUNICATIONS GROUP INC. (p & d)—C-20
 MG/PERIN INC. (d & s)—C-20
 MINCEY PRODUCTIONS INC. (p)—C-20
 MR. WIZARD STUDIO (p & d)—C-20

- MORRIS VIDEO (p & d)—C-21
 MSS (MODERN SATELLITE SERVICES) (d)—C-21
 MULLER MEDIA INC. (d)—C-21
 MULTIMEDIA ENTERTAINMENT (p & s)—C-21
 NBC ENTERPRISES INC. (p & d)—C-22
 NBC INTERNATIONAL LTD. (d)—C-22
 NEW CENTURY TELECOMMUNICATIONS (d)—C-22
 NEW ZOO REVUE (p)—C-22
 NIPPON ANIMATION CO. (p & d)—C-22
 NOVA COMMUNICATIONS (p)—C-22
 ORBIS COMMUNICATIONS INC. (d)—C-23
 PANTOMIME PICTURES INC. (p)—C-23
 TOM PARKER MOTION PICTURES (p & d)—C-23
 PEARSON INTERNATIONAL INC. (d)—C-24
 PERENNIAL PICTURES FILM CORP. (p & d & s)—C-24
 ALVIN H. PERLMUTTER INC. (p)—C-24
 PHOENIX/BFA FILMS & VIDEO INC. (p & d)—C-24
 PRODUCER SERVICES GROUP INC. (d)—C-24
 THE PROGRAM EXCHANGE (d)—C-25
 PROMARK (d)—C-25
 PROSERV TELEVISION (p & d)—C-45
 PUNCH FILMS INC. (p)—C-25
 PYRAMID FILMS CORP. (d)—C-25
 RADIO & TELEVISION PACKAGERS INC. (p & d)—C-25
 RAYMOND INTERNATIONAL (d)—C-25
 REPUBLIC PICTURES CORP. (d)—C-26
 RICHSER PRODUCTIONS LTD. (p)—C-26
 ROCK SOLID PRODUCTIONS (p)—C-26
 RICHARD H. ROFFMAN ASSOCIATES (p)—C-26
 GLENN ROLAND FILMS (p & d)—C-26
 SCANLINE VIDEO (p)—C-27
 LOU SCHEIMER PRODUCTIONS (p & d)—C-27
 SCOTT COMMUNICATIONS INC. (p)—C-27
 SFM MEDIA CORP. (d)—C-27
 SILVERBACH-LAZARUS GROUP (s)—C-27
 SPIRITUAL WORLD NETWORK (p & d)—C-28
 SPIRITUAL WORLD NETWORK NEWS (p & d)—C-28
 STERLING PRODUCTIONS LTD. (p)—C-28
 MARTHA STUART COMMUNICATIONS INC. (p & d)—C-28
 SUDBOROUGH PRODUCTIONS (p)—C-28
 SUNBURY MUSIC CANADA LTD. (CAPAC), DUNBAR MUSIC CANADA LTD. (p)—C-28
 SYNDICAST SERVICES INC. (p & d)—C-29
 D. L. TAFFNER LTD. (d)—C-29
 TAPE-FILM INDUSTRIES (d)—C-29
 TECHNISONIC STUDIOS INC. (p)—C-29
 TELEVISION INTERAMERICANA S.A. (d)—C-47, C-29
 THINK ENTERTAINMENT (p)—C-30
 TPC COMMUNICATIONS (d)—C-30
 TRAV (p)—C-30
 TV HORIZONS (s)—C-30
 TV SPORTS SCENE INC. (p & d)—C-31
 TWENTIETH CENTURY-FOX TV INTERNATIONAL INC. (d)—C-31
 TWENTY-FIRST CENTURY DISTRIBUTION (d)—C-31
 UNIVERSAL TELEVISION (p)—C-31
 UPA PRODUCTIONS OF AMERICA (p & d)—C-32
 VIACOM INTERNATIONAL INC. (d)—C-32
 VIDEO WEST (p & d)—C-33
 VISUAL PRODUCTIONS '80 LTD. (p & d)—C-33
 VITT MEDIA INTERNATIONAL INC. (d)—C-33
 WALT DISNEY STUDIOS (p & d)—C-33
 WARNER BROS. TELEVISION DISTRIBUTION (p & d)—C-33
 WEISS GLOBAL ENTERPRISES (p & d)—C-34
 WESTERN INSTRUCTIONAL TELEVISION INC. (p & d)—C-34
 WESTON WOODS STUDIOS INC. (p & d)—C-34
- WHITE JANSSSEN INC. (p & d)—C-34
 WINDSOR VIDEO (p)—C-34
 WNET/THIRTEEN (p)—C-34
 WORLD COMMUNICATIONS INC. (d)—C-48
 WORLD EVENTS PRODUCTIONS LTD. (p & d & s)—C-34
 WORLD WIDE BINGO INC. (p & d)—C-104
 WORLDVISION ENTERPRISES INC. (d)—C-36
 Y & R PROGRAM SERVICES (p & d)—C-36
- 0610-0150**
 —comedy
- BAVARIA FILM GmbH (p & d)—C-4
 CENTRAL TELEVISION ENTERPRISES (p & d)—C-6
 COMSAT VIDEO ENTERPRISES (d)—C-40
 ELLIS ENTERPRISES (d)—C-10
 EXCEL TELEMEDIA INTERNATIONAL CORP. (p & d & s)—C-10
 FOX/LORBER ASSOCIATES (p & d & s)—C-12
 GRANADA TELEVISION INTERNATIONAL LTD. (d)—C-13
 INTERNATIONAL BROADCAST SYSTEMS INC. (d)—C-42
 INTERNATIONAL BROADCAST SYSTEMS LTD. (d)—C-15
 LORIMAR-TELEPICTURES CORP. (p & d)—C-18
 MAJESTIC ENTERTAINMENT INC. (d & s)—C-18
 MOVIECRAFT INC. (d & s)—C-21
 PANTOMIME PICTURES INC. (p)—C-23
 TOM PARKER MOTION PICTURES (p & d)—C-23
 PRIMEDIA PRODUCTIONS LTD. (p)—C-24
 PYRAMID FILMS CORP. (d)—C-25
 REEL MOVIES INTERNATIONAL (d & s)—C-26
 SPIRITUAL WORLD NETWORK (p & d)—C-28
 TELEVENTURES (d & s)—C-29
 THINK ENTERTAINMENT (p)—C-30
 TPC COMMUNICATIONS (d)—C-30
 TROMA INC. (p & d & s)—C-30
 TV HORIZONS (s)—C-30
 WARNER BROS. TELEVISION (p)—C-33
- 0610-0160**
 —commercials
- ABN/FOCAL POINT TV NEWS NETWORK (p & d)—C-1
 ACADEMY FILM PRODUCTIONS INC. (p)—C-1
 ADVERTISERS BROADCASTING CO. (p)—C-1
 AILES COMMUNICATIONS INC. (p)—C-1
 ALLEGRO PRODUCTIONS INC. (p)—C-2
 AMERICAN MOTION PICTURES (p)—C-37, C-2
 ANIMART FX (p)—C-2
 ASN TELEVISION NETWORK (p)—C-2
 ATI VIDEO ENTERPRISES INC. (p)—C-3
 ATLANTIC VIDEO INC. (p)—C-3
 AUDIO-TV FEATURES INC. (p & d)—C-3
 BAJUS-JONES FILM CORP. (p)—C-3
 BANDELIER INC. (p)—C-3
 BAVARIA FILM GmbH (p)—C-4
 BONNEVILLE MEDIA COMMUNICATIONS (p & d)—C-4
 BRAVERMAN PRODUCTIONS INC. (p)—C-4
 BROADCAST NEWS & PRODUCTION (d)—C-5
 BILL BURRUD PRODUCTIONS (p)—C-5
 BUZZCO ASSOCIATES INC. (p)—C-5
 CATALYST PRODUCTION SERVICES (p)—C-6
 CATZEL, THOMAS & ASSOCIATES (p)—C-6
 CHRISTIAN TELEVISION NETWORK (p)—C-6
 CINECRAFT INC. (p & d)—C-6
 COMMUNICATIONS RESOURCES L.P. (p & d)—C-7
 COMPRO PRODUCTIONS (p)—C-7
- CONTINENTAL FILM PRODUCTIONS CORP. (p)—C-8
 THOMAS CRAVEN FILM CORP. (p)—C-8
 CREATIVE PROGRAMMING INC. (p)—C-8
 CTV TELEVISION NETWORK (d)—C-8
 CUSTOM FILMS/VIDEO INC. (p)—C-8
 CYCLE SAT (p & d)—C-8
 HAL DENNIS PRODUCTIONS (d)—C-9
 DEXTER, DRYER & LAI (p)—C-9
 JERRY DEXTER PRODUCTIONS INC. (p)—C-9
 DISCOVERY PRODUCTIONS (p)—C-9
 DIXIE ENTERTAINMENT PRODUCTIONS INC. (p)—C-9
 MICHAEL DUNN PRODUCTIONS (p)—C-9
 EYE/SCREEN GEMS (p)—C-10
 EYE CONTACT INC. (p)—C-10
 FILMFAIR (p)—C-11
 FILMS FOR EDUCATORS/FILMS FOR TELEVISION (p)—C-11
 FIRST CHICAGO TELEMEDIA SERVICES (p)—C-11
 GANNETT PRODUCTION SERVICES/KUSA-TV (d)—C-12
 FRANK GARI PRODUCTIONS INC. (p)—C-12
 JEFF GOLD PRODUCTIONS INC. (p & d)—C-13
 GROUP ONE (p)—C-14
 LARRY HARMON PICTURES CORP. (p & d)—C-14
 IMAGICOM PRODUCTIONS INC. (p)—C-15
 IRIS FILMS INC. (p)—C-16
 IVANHOE COMMUNICATIONS INC. (p & d & s)—C-16
 JRD PRODUCTIONS (p)—C-16
 K & H PRODUCTIONS INC. (p)—C-16
 KAMEN AUDIO PRODUCTIONS INC. (p)—C-17
 KINETIC DESIGN SYSTEMS LTD. (p)—C-17
 LBS COMMUNICATIONS INC. (d)—C-17
 GENE LESTER PRODUCTIONS (d)—C-18
 LIGHTSCAPE PRODUCTIONS INC. (p & d)—C-18
 LINSMAN FILM (p)—C-18
 LOEBEL PRODUCTIONS (p)—C-18
 LOOK & CO. (p)—C-18
 MAJOR LEAGUE BASEBALL PRODUCTIONS (p)—C-18
 M&M SYNDICATIONS (p & d & s)—C-19
 EDDY MANSON PRODUCTIONS INC./MARGERY MUSIC CO. (p)—C-19
 MAYSLES FILMS INC. (p)—C-19
 MCGUANE STUDIO INC. (p)—C-19
 METROWEST COMMUNICATIONS GROUP (p & d)—C-44
 WARREN MILLER FILMS (p)—C-20
 MINCEY PRODUCTIONS INC. (p)—C-20
 M. I. PRODUCTIONS INC. (p)—C-20
 MORRIS VIDEO (p & d)—C-21
 JACK MYERS COMMUNICATIONS INC. (p)—C-44
 NETWORK MUSIC INC. (p & d & s)—C-22
 NEW VISIONS INC. (p & d)—C-22
 NFL FILMS INC. (p & d)—C-22
 NORTHWEST MOBILE TELEVISION (p)—C-22
 PANTOMIME PICTURES INC. (p)—C-23
 PERENNIAL PICTURES FILM CORP. (p)—C-24
 PICTURE MUSIC INTERNATIONAL (p & d)—C-24
 T. R. PITTS CO. (p)—C-90
 QUANTUM MARKETING INTERNATIONAL INC. (p & d)—C-25
 QUARTET FILMS INC. (p)—C-25
 ROCK SOLID PRODUCTIONS (p)—C-26
 RICHARD H. ROFFMAN ASSOCIATES (p)—C-26
 GLENN ROLAND FILMS (p & d)—C-26
 SAGE ENTERTAINMENT ENTERPRISES CORP. (p)—C-26
 SCANLINE VIDEO (p)—C-27
 SCOTT COMMUNICATIONS INC. (p)—C-27
 SHIELD PRODUCTIONS INC. (p)—C-27
 62nd STREET PRODUCTIONS (p)—C-27
 SKAGGS TELECOMMUNICATIONS SERVICE (p)—C-27
- SPR NEWS SOURCE (s)—C-28
 HAL STEIN'S COMPASS PRODUCTIONS (p)—C-28
 STERLING PRODUCTIONS LTD. (p)—C-28
 STONE/MANSFIELD/BIR BROWER & ASSOCIATES (p & d)—C-28
 SUDBOROUGH PRODUCTIONS (p)—C-28
 SUNBURY MUSIC CANADA LTD. (CAPAC), DUNBAR MUSIC CANADA LTD. (p)—C-28
 SUN TELEVISION (p)—C-28
 HACK SWAIN PRODUCTIONS INC. (p)—C-28
 ALLEN SWIFT INC. (p & s)—C-29
 TANNEBRINGROSE ASSOC. INC. (p)—C-29
 TAPE-FILM INDUSTRIES (d)—C-29
 TECHNISONIC STUDIOS INC. (p)—C-29
 TEL-A-CAST INC. (p & d)—C-29
 THE TELEVISION DISTRIBUTION CO. INC. (p)—C-29
 TELEVISION SYNDICATIONS (p)—C-30
 TPC COMMUNICATIONS (d)—C-30
 TRAV (p)—C-30
 TRIO VISUAL EFFECTS (p)—C-30
 TV SPORTS SCENE INC. (p & d)—C-31
 UPA PRODUCTIONS OF AMERICA (p & d)—C-32
 VIACOM INTERNATIONAL INC. (d)—C-32
 VIDEO MARKETING SERVICES INC. (p)—C-47
 VIDEO WEST (p & d)—C-33
 VIDEOWORKS (p & d)—C-33
 VISUAL PRODUCTIONS '80 LTD. (p)—C-33
 WESTERN INTERNATIONAL SYNDICATION (p)—C-34
 WHITE JANSSSEN INC. (p & d)—C-34
 WINDSOR VIDEO (p)—C-34
 WOLD COMMUNICATIONS INC. (d)—C-48
 Z-AXIS CORP. (p)—C-36
- 0610-0180**
 —documentaries
- ABN/FOCAL POINT TV NEWS NETWORK (p & d)—C-1
 ACADEMY FILM PRODUCTIONS INC. (p)—C-1
 ACAMA FILMS (d)—C-1
 ACCESS SYNDICATION (d)—C-1
 ADLER VIDEO MARKETING LTD. (d)—C-1
 AILES COMMUNICATIONS INC. (p)—C-1
 ALAN ENTERPRISES INC. (d)—C-1
 ALL MEDIA ENTERPRISES PTY. LTD. (d)—C-2
 ALLEGRO PRODUCTIONS INC. (p)—C-2
 THE ALTSCHUL GROUP (d)—C-2
 AMERICAN PROGRAMS INTERNATIONAL (d)—C-2
 ANIFORMS INC. (p)—C-2
 ANIMART FX (p & d)—C-2
 ARMY & AIR FORCE HOMETOWN NEWS CENTER (p & d)—C-2
 ARP FILMS INC. (d)—C-2
 ASN TELEVISION NETWORK (p)—C-2
 AUDIO-TV FEATURES INC. (p)—C-3
 BANDELIER INC. (p)—C-3
 BARR FILMS (p & d)—C-3
 BAVARIA FILM GmbH (p & d)—C-4
 THE BIG FIGHTS INC. (p & d)—C-4
 BIJOU PRODUCTIONS (p & d)—C-4
 BONNEVILLE MEDIA COMMUNICATIONS (p & d)—C-4
 BRAVERMAN PRODUCTIONS INC. (p)—C-4
 BROADCAST NEWS & PRODUCTION (d)—C-5
 BILL BURRUD PRODUCTIONS (p)—C-5
 CABLE FILMS & CABLE VIDEO (d)—C-5
 STEVE CAMPUS PRODUCTIONS INC. (p)—C-5
 CAPITAL VISION INTERNATIONAL CORP. (p & d)—C-5
 CATALYST PRODUCTION SERVICES (p)—C-6
 CATZEL, THOMAS & ASSOCIATES (p)—C-6
 CB COMMUNICATIONS INC. (d)—C-39
 CBC ENTERPRISES (d)—C-6
 CENTRAL TELEVISION ENTERPRISES (p & d)—C-6

SERVICES—0600

CHILDREN'S TELEVISION WORKSHOP (p & d)—C-8
 CINECRAFT INC. (p & d)—C-6
 COE FILM ASSOCIATES INC. (d)—C-7
 COMMUNICATIONS RESOURCES L.P. (p & d)—C-7
 CONSULATE GENERAL OF THE NETHERLANDS (d)—C-8
 CONTINENTAL FILM PRODUCTIONS CORP. (p)—C-8
 WILLIAM L. COOPER PRODUCTIONS INC. (p)—C-8
 CORAL PICTURES CORP. (d)—C-8
 CORI FILMS INTERNATIONAL (d)—C-8
 THOMAS CRAVEN FILM CORP. (p)—C-8
 CREATIVE PROGRAMMING INC. (p)—C-8
 CTV TELEVISION NETWORK (d)—C-8
 CUSTOM FILMS/VIDEO INC. (p)—C-8
 CYCLE SAT (p & d)—C-8
 DAP TV ASSOCIATES (p)—C-9
 HAL DENNIS PRODUCTIONS (d)—C-9
 DISCOVERY PRODUCTIONS (p)—C-9
 DIXIE ENTERTAINMENT PRODUCTIONS INC. (p & d)—C-9
 DREW ASSOCIATES INC. (p)—C-9
 MICHAEL DUNN PRODUCTIONS (p)—C-9
 DYNOCOMM PRODUCTIONS (p & d)—C-9
 EARTHRISE ENTERTAINMENT INC. (p)—C-9
 ELECTRA PICTURES INC. (d)—C-10
 ELLIS ENTERPRISES (d)—C-10
 ENTERTAINMENT PROGRAMMING SERVICES LTD. (d)—C-10
 EURAMCO INTERNATIONAL INC. (d)—C-10
 EXCEL TELEMEDIA INTERNATIONAL CORP. (d & s)—C-10
 EYE CONTACT INC. (p)—C-10
 FILMFAIR COMMUNICATIONS (p & d)—C-11
 FILMS AFIELD (p & d)—C-11
 FILMS FOR EDUCATORS/FILMS FOR TELEVISION (p & d)—C-11
 FILMS INC. (d)—C-11
 FILMS OF INDIA (p & d)—C-11
 FILMWORLD TELEVISION INC. (d)—C-11
 FIRST CHICAGO TELEMEDIA SERVICES (p)—C-11
 FORMAN PRODUCTIONS INC. (p)—C-12
 FOUR STAR INTERNATIONAL INC. (p & d)—C-12
 FOX/LORBER ASSOCIATES (p & d & s)—C-12
 FREEDOM SPORTS NETWORK (p & d & s)—C-12
 FREMANTLE INTERNATIONAL INC./TALBOT TELEVISION LTD. (d)—C-12
 GANNETT PRODUCTION SERVICES/KUSATV (d)—C-12
 GLOBAL VISION GROUP (d)—C-12
 JEFF GOLD PRODUCTIONS INC. (p)—C-13
 GOTHAM COMMUNICATIONS (p)—C-13
 GOULD ENTERTAINMENT CORP. (p & d)—C-13
 GRANADA TELEVISION INTERNATIONAL LTD. (d)—C-13
 SHERRY GRANT ENTERPRISES INC. (p & d)—C-13
 GRAY-SCHWARTZ ENTERPRISES INC. (d)—C-13
 THE ART GREENFIELD CO. (d)—C-13
 SHERMAN GRINBERG FILM LIBRARIES INC. (p)—C-13
 GROUP W PRODUCTIONS (s)—C-14
 LARRY HARMON PICTURES CORP. (d)—C-14
 THOMAS HORTON ASSOCIATES (p & d)—C-15
 INTERMEDIA ARTS MINNESOTA (d)—C-42, C-15
 INTERNATIONAL BROADCAST SYSTEMS INC. (d)—C-42
 INTERNATIONAL PROGRAM CONSULTANTS INC. (p & d & s)—C-16
 INTERNATIONAL TELE-FILM ENTERPRISES LTD. (d)—C-16
 INTERNATIONAL TREASURES (d)—C-16
 ITC ENTERTAINMENT GROUP (d)—C-16
 IVANHOE COMMUNICATIONS INC. (p & d & s)—C-16

GORDON JONES PROGRAMMING (d)—C-16
 K & H PRODUCTIONS INC. (p)—C-16
 KAMEN AUDIO PRODUCTIONS INC. (p)—C-17
 M. A. KEMPNER INC. (d)—C-17
 KINETIC DESIGN SYSTEMS LTD. (p)—C-17
 KING WORLD PRODUCTIONS (d)—C-17
 WALTER J. KLEIN CO. LTD. (p)—C-17
 LBS COMMUNICATIONS INC. (d)—C-17
 GENE LESTER PRODUCTIONS (d)—C-18
 HAL LINKER PRODUCTIONS (p)—C-18
 LIONHEART TELEVISION INTERNATIONAL (p & d)—C-18
 LOEBEL PRODUCTIONS (p)—C-18
 LOS ANGELES TELEVISION (d)—C-18
 MADISON PACIFIC INC. (p)—C-18
 MAJESTIC ENTERTAINMENT INC. (d & s)—C-18
 MAJOR LEAGUE BASEBALL PRODUCTIONS (p)—C-18
 M&M SYNDICATIONS (p & d & s)—C-19
 EDDY MANSON PRODUCTIONS INC./MARGERY MUSIC CO. (p)—C-19
 MARATHON INTERNATIONAL PRODUCTIONS (p & d)—C-19
 MAYSLES FILMS INC. (p & d)—C-19
 McGUANE STUDIO INC. (p)—C-19
 MCM COMMUNICATIONS (p & d)—C-19
 MEDALLION TELEVISION ENTERPRISES INC. (D)—C-19
 THE MEDIA EXCHANGE INC. (d)—C-19
 MEDIA HOME ENTERTAINMENT INC. (d)—C-19
 MEDIACAST TELEVISION ENTERTAINMENT LTD. (p)—C-19
 WARREN MILLER FILMS (p & d & s)—C-20
 MINCEY PRODUCTIONS INC. (p)—C-20
 MORMON NEWS SERVICE (d)—C-21
 MORRIS VIDEO (p & d)—C-21
 MOVIECRAFT INC. (d & s)—C-21
 MSS (MODERN SATELLITE SERVICES) (d)—C-21
 MULLER MEDIA INC. (p & d)—C-21
 NBC ENTERPRISES INC. (p & d)—C-22
 NBC INTERNATIONAL LTD. (d)—C-22
 NEW CENTURY TELECOMMUNICATIONS (d)—C-22
 NEW VISIONS INC. (p & d)—C-22
 THE NEWSFEED NETWORK (p)—C-22
 NFL FILMS INC. (p & d)—C-22
 NOVA COMMUNICATIONS (p)—C-22
 NVC ARTS (p & d)—C-23
 ORBIS COMMUNICATIONS INC. (d)—C-23
 PANTOMIME PICTURES INC. (p)—C-23
 TOM PARKER MOTION PICTURES (p & d)—C-23
 PBS VIDEO (d)—C-24
 PEARSON INTERNATIONAL INC. (d)—C-24
 ALVIN H. PERLMUTTER INC. (p)—C-24
 PHOENIX/BFA FILMS & VIDEO INC. (d)—C-24
 POINT OF VIEW PRODUCTIONS (p & d)—C-24
 PRIMEDIA PRODUCTIONS LTD. (p)—C-24
 PRODUCER SERVICES GROUP INC. (d)—C-24
 PROSERV TELEVISION (p & d)—C-45
 PYRAMID FILMS CORP. (d)—C-25
 RAYMOND INTERNATIONAL (d)—C-25
 REEL MOVIES INTERNATIONAL (d & s)—C-26
 RICHSHER PRODUCTIONS LTD. (p)—C-26
 ROCK SOLID PRODUCTIONS (p)—C-26
 RICHARD H. ROFFMAN ASSOCIATES (p)—C-26
 THE ROLAND CO. (p)—C-26
 GLENN ROLAND FILMS (p & d)—C-26
 SACRED HEART PROGRAM INC. (p & d)—C-26
 SAGE ENTERTAINMENT ENTERPRISES CORP. (p)—C-26
 SCANLINE VIDEO (d)—C-27
 SCOTT COMMUNICATIONS INC. (p)—C-27
 SFM MEDIA CORP. (d)—C-27
 SILVERBACH-LAZARUS GROUP (s)—C-27
 SKAGGS TELECOMMUNICATIONS SERVICE (p)—C-27

THE SME GROUP INC. (p)—C-46
 SPIRITUAL WORLD NETWORK (p & d)—C-28
 SPR NEWS SOURCE (s)—C-28
 STERLING PRODUCTIONS LTD. (p)—C-28
 MARTHA STUART COMMUNICATIONS INC. (p & d)—C-28
 SUDBOROUGH PRODUCTIONS (p)—C-28
 SUNBURY MUSIC CANADA LTD. (CAPAC), DUNBAR MUSIC CANADA LTD. (p)—C-28
 HACK SWAIN PRODUCTIONS INC. (p)—C-28
 SYNDICAST SERVICES INC. (p & d)—C-29
 TAPE-FILM INDUSTRIES (d)—C-29
 TECHNISONIC STUDIOS INC. (p)—C-29
 TELE-MISSIONS INTERNATIONAL INC./FAITH-ON-FOCUS PRODUCTIONS (p & d)—C-29
 TELEVISION INTERAMERICANA S.A. (d)—C-47, C-29
 TPC COMMUNICATIONS (d)—C-30
 TRAV (p)—C-30
 TURNER PROGRAM SERVICES (d)—C-30
 TV HORIZONS (s)—C-30
 TV SPORTS SCENE INC. (p & d)—C-31
 TWENTIETH CENTURY-FOX TV INTERNATIONAL INC. (d)—C-31
 UPA PRODUCTIONS OF AMERICA (d)—C-32
 VIDEOFASHION (p & d)—C-32
 VIDEO WEST (p)—C-33
 VIDEOWORKS (p & d)—C-33
 VITT MEDIA INTERNATIONAL INC. (d)—C-33
 WARNER BROS. TELEVISION DISTRIBUTION (p & d)—C-33
 WCN PRODUCTIONS (p & d)—C-34
 WEISS GLOBAL ENTERPRISES (p & d)—C-34
 WESTON WOODS STUDIOS INC. (p & d)—C-34
 WHITE JANSSEN INC. (p & d)—C-34
 WINDSOR VIDEO (p)—C-34
 WOLD COMMUNICATIONS INC. (d)—C-48
 WORLDVISION ENTERPRISES INC. (d)—C-36
 WORLDWIDE TELEVISION NEWS CORP. (p)—C-36
 WTTW CHANNEL 11/ENTERPRISES GROUP (p & d)—C-36
 Y & R PROGRAM SERVICES (p & d)—C-36

0610-0190

—drama

BAVARIA FILM GmbH (p & d)—C-4
CAPITAL VISION INTERNATIONAL CORP. (p & d)—C-5
 CENTRAL TELEVISION ENTERPRISES (p & d)—C-6
 COMSAT VIDEO ENTERPRISES (d)—C-40
 CORAL PICTURES CORP. (d)—C-8
 DAP TV ASSOCIATES (p)—C-9
 RALPH EDWARDS/STU BILLET PRODUCTIONS (p)—C-10
 ELLIS ENTERPRISES (d)—C-10
 ENVOY PRODUCTIONS INC. (p & d)—C-10
 EXCEL TELEMEDIA INTERNATIONAL CORP. (p & d & s)—C-10
 FOX/LORBER ASSOCIATES (p & d & s)—C-12
 JEFF GOLD PRODUCTIONS INC. (p)—C-13
 GRANADA TELEVISION INTERNATIONAL LTD. (d)—C-13
 HARMONY GOLD USA INC. (p & d)—C-14
 INTERNATIONAL BROADCAST SYSTEMS INC. (d)—C-42
 KULTUR INTERNATIONAL FILMS INC. (d)—C-17
 LORIMAR-TELEPICTURES CORP. (p & d)—C-18
 M&M SYNDICATIONS (p & d & s)—C-19
 MOVIECRAFT INC. (d & s)—C-21
 TOM PARKER MOTION PICTURES (p & d)—C-23
 PRIMEDIA PRODUCTIONS LTD. (p)—C-24
 SPIRITUAL WORLD NETWORK (p & d)—C-28
 TELEVENTURES (d & s)—C-29
 THINK ENTERTAINMENT (p)—C-30

TPC COMMUNICATIONS (d)—C-30
 TROMA INC. (p & d & s)—C-30
 TV HORIZONS (s)—C-30
 WARNER BROS. TELEVISION (p)—C-33

0610-0200

—educational

ABN/FOCAL POINT TV NEWS NETWORK (p & d)—C-1
 ACADEMY FILM PRODUCTIONS INC. (p)—C-1
 AGENCY FOR INSTRUCTIONAL TECHNOLOGY (p & d)—C-1
 ALL MEDIA ENTERPRISES PTY. LTD. (d)—C-2
 ALLEGRO PRODUCTIONS INC. (p)—C-2
 THE ALTSCHUL GROUP (d)—C-2
 AMERICAN PROGRAMS INTERNATIONAL (d)—C-2
 ANIFORMS INC. (p)—C-2
 ANIMART FX (p)—C-2
 ARP FILMS INC. (d)—C-2
 ASN TELEVISION NETWORK (p)—C-2
 ASSOCIATED PRESS (p & d)—C-2
 ATLANTIC VIDEO INC. (p)—C-3
 AUSTRALIAN FILM COMMISSION (d)—C-3
 BARR FILMS (p & d)—C-3
 BEHRENS PRODUCTIONS INC. (p & d & s)—C-4
 BEST FILM & VIDEO CORP. (p & d)—C-4
 BIJOU PRODUCTIONS (p & d)—C-4
 BONNEVILLE MEDIA COMMUNICATIONS (p & d)—C-4
 BROADCAST NEWS & PRODUCTION (d)—C-5
 BILL BURRUD PRODUCTIONS (p)—C-5
 BUZZCO ASSOCIATES INC. (p)—C-5
 CABLE FILMS & CABLE VIDEO (d)—C-5
 STEVE CAMPUS PRODUCTIONS INC. (p)—C-5
 CATALYST PRODUCTION SERVICES (p)—C-6
 CATZEL, THOMAS & ASSOCIATES (p)—C-6
 CB COMMUNICATION INC. (d)—C-39
 CBC ENTERPRISES (d)—C-6
 CHILDREN'S TELEVISION WORKSHOP (p & d)—C-6
 THE CHRISTOPHERS INC. (p & d)—C-6
 CINECRAFT INC. (p & d)—C-6
 COE FILM ASSOCIATES INC. (d)—C-7
 COLUMBIA PICTURES INTERNATIONAL TELEVISION (p & d)—C-7
 COMMUNICATIONS RESOURCES L.P. (p & d)—C-7
 WILLIAM L. COOPER PRODUCTIONS INC. (p)—C-8
 CORAL PICTURES CORP. (d)—C-8
 THOMAS CRAVEN FILM CORP. (p)—C-8
 CREATIVE PROGRAMMING INC. (p)—C-8
 CRYSTAL PICTURES INC. (p)—C-8
 CTV TELEVISION NETWORK (d)—C-8
 WILLIAM KENNETH CUMMING & ASSOCIATES (p)—C-40
 CUSTOM FILMS/VIDEO INC. (p)—C-8
 CYCLE SAT (p & d)—C-8
 D & R ANIMATION (p)—C-9
 DAP TV ASSOCIATES (p)—C-9
 HAL DENNIS PRODUCTIONS (d)—C-9
 DISCOVERY PRODUCTIONS (p)—C-9
 DIXIE ENTERTAINMENT PRODUCTIONS INC. (p & d)—C-9
 DREW ASSOCIATES INC. (p)—C-9
 CAL DUNN STUDIOS INC. (p)—C-9
 MICHAEL DUNN PRODUCTIONS (p)—C-9
 EARTHRISE ENTERTAINMENT INC. (p)—C-9
 ENTERTAINMENT PROGRAMMING SERVICES LTD. (d)—C-10
 EURAMCO INTERNATIONAL INC. (d)—C-10
 EXCEL TELEMEDIA INTERNATIONAL CORP. (d & s)—C-10
 EYE CONTACT INC. (p)—C-10
 FILMFAIR (p & d)—C-11
 FILMFAIR COMMUNICATIONS (p & d)—C-11
 FILMS FOR EDUCATORS/FILMS FOR TELEVISION (p & d)—C-11
 FILMS INC. (d)—C-11

- FILMWORLD TELEVISION INC. (d)—C-11
 FORMAN PRODUCTIONS INC. (p)—C-12
 FOX/LORBER ASSOCIATES (p & d & s)—C-12
 FREMANTLE INTERNATIONAL INC./TALBOT TELEVISION LTD. (d)—C-12
 GANNETT PRODUCTION SERVICES/KUSA-TV (d)—C-12
 JEFF GOLD PRODUCTIONS INC. (p)—C-13
 GOSPEL FILMS INC. (p & d)—C-13
 GOTHAM COMMUNICATIONS (p)—C-13
 GOULD ENTERTAINMENT CORP. (d)—C-13
 GRANADA TELEVISION INTERNATIONAL LTD. (d)—C-13
 SHERRY GRANT ENTERPRISES INC. (p & d)—C-13
 GREAT PLAINS NATIONAL INSTRUCTIONAL TELEVISION (p & d)—C-13
 HARMONY GOLD USA INC. (d)—C-14
 THE HARTLEY FILM FOUNDATION INC. (p & d)—C-14
 HOLLYWOOD NEWSREEL SYNDICATE INC. (p & d)—C-15
 THOMAS HORTON ASSOCIATES (d)—C-15
 IMAGICOM PRODUCTIONS INC. (p)—C-15
 INTERMEDIA ARTS MINNESOTA (d)—C-42, C-15
 INTERNATIONAL TELE-FILM ENTERPRISES LTD. (d)—C-16
 IVANHOE COMMUNICATIONS INC. (p & d & s)—C-16
 K & H PRODUCTIONS INC. (p)—C-16
 KINETIC DESIGN SYSTEMS LTD. (p)—C-17
 WALTER J. KLEIN CO. LTD. (p)—C-17
 KULTUR INTERNATIONAL FILMS INC. (d)—C-17
 LBS COMMUNICATIONS INC. (d)—C-17
 LEARN INCORPORATED (d)—C-18
 LeSEA BROADCASTING NETWORK (p)—C-18
 GENE LESTER PRODUCTIONS (d)—C-18
 LIGHTSCAPE PRODUCTIONS INC. (p & d)—C-18
 LONDON TELEVISION SERVICE (p & d)—C-18
 MADISON PACIFIC INC. (p)—C-18
 MAJOR LEAGUE BASEBALL PRODUCTIONS (p)—C-18
 EDDY MANSON PRODUCTIONS INC./MARGERY MUSIC CO. (p)—C-19
 MARATHON INTERNATIONAL PRODUCTIONS (p & d)—C-19
 MAYSLES FILMS INC. (d)—C-19
 McGUANE STUDIO INC. (p)—C-19
 McM COMMUNICATIONS (p & d)—C-19
 THE MEDIA EXCHANGE INC. (d)—C-19
 MEDIA HOME ENTERTAINMENT INC. (d)—C-19
 MEDIACAST TELEVISION ENTERTAINMENT LTD. (p)—C-19
 METROWEST COMMUNICATIONS GROUP (p & d)—C-44, C-20
 MIGHTY MINUTE PROGRAMS (d)—C-20
 WARREN MILLER FILMS (p & d)—C-20
 MILNER-FENWICK INC. (p & d)—C-20
 MINCEY PRODUCTIONS INC. (p)—C-20
 M. I. PRODUCTIONS INC. (d)—C-20
 MR. WIZARD STUDIO (p & d)—C-20
 MODE 2 PRODUCTIONS INC. (p)—C-21
 MORMON NEWS SERVICE (d)—C-21
 MORRIS VIDEO (p & d)—C-21
 MSS (MODERN SATELLITE SERVICES) (d)—C-21
 MTL SYSTEMS INC. (p)—C-87
 NAVY OFFICE OF INFORMATION (OI-03) (d)—C-22
 NBC ENTERPRISES INC. (p & d)—C-22
 NBC INTERNATIONAL LTD. (d)—C-22
 NEW VISIONS INC. (p & d)—C-22
 NIPPON ANIMATION CO. (p & d)—C-22
 NOVA COMMUNICATIONS (p)—C-22
 PANTOMIME PICTURES INC. (p)—C-23
 PATHE PICTURES INC. (p & d & s)—C-24
 PBS VIDEO (d)—C-24
 PEARSON INTERNATIONAL INC. (d)—C-24
 ALVIN H. PERLMUTTER INC. (p)—C-24
 PHOENIX/BFA FILMS & VIDEO INC. (p & d)—C-24
 POINT OF VIEW PRODUCTIONS (p & d)—C-24
 PRIMEDIA PRODUCTIONS LTD. (p)—C-24
 PYRAMID FILMS CORP. (d)—C-25
 RADIO & TELEVISION PACKAGERS INC. (p & d)—C-25
 RAYMOND INTERNATIONAL (d)—C-25
 RIVIERA PRODUCTIONS (p)—C-26
 RICHARD H. ROFFMAN ASSOCIATES (p)—C-26
 THE ROLAND CO. (p)—C-26
 GLENN ROLAND FILMS (p & d)—C-26
 SACRED HEART PROGRAM INC. (p & d)—C-26
 SCANLINE VIDEO (p)—C-27
 SCOTT COMMUNICATIONS INC. (p)—C-27
 SILVERBACH-LAZARUS GROUP (s)—C-27
 SIMCOM INTERNATIONAL/NORSTAR ENTERTAINMENT (p)—C-27
 SKAGGS TELECOMMUNICATIONS SERVICE (p)—C-27
 THE SME GROUP INC. (p)—C-46
 SPIRITUAL WORLD NETWORK (p & d)—C-28
 STERLING PRODUCTIONS LTD. (p)—C-28
 MARTHA STUART COMMUNICATIONS INC. (p & d)—C-28
 SUNBURY MUSIC CANADA LTD. (CAPAC), DUNBAR MUSIC CANADA LTD. (p)—C-28
 HACK SWAIN PRODUCTIONS INC. (p)—C-28
 TAPE-FILM INDUSTRIES (d)—C-29
 TECHNISONIC STUDIOS INC. (p)—C-29
 TELE-MISSIONS INTERNATIONAL INC./FAITH-ON-FOCUS PRODUCTIONS (p)—C-29
 TELEVISION INTERAMERICANA S.A. (d)—C-47, C-29
 TEMPO ENTERPRISES INC. (d)—C-30
 TPC COMMUNICATIONS (d)—C-30
 TRAV (p)—C-30
 TV SPORTS SCENE INC. (p & d)—C-31
 UPA PRODUCTIONS OF AMERICA (p & d)—C-32
 VIDEO MARKETING SERVICES INC. (p)—C-47
 VIDEOFASHION (p & d)—C-32
 VIDEO WEST (p & d)—C-33
 VIDEOWORKS (p & d)—C-33
 VITT MEDIA INTERNATIONAL INC. (d)—C-33
 WCN PRODUCTIONS (p & d)—C-34
 WESTERN INSTRUCTIONAL TELEVISION INC. (p & d)—C-34
 WESTON WOODS STUDIOS INC. (p & d)—C-34
 WHITE JANSSEN INC. (p & d)—C-34
 WINDSOR VIDEO (p)—C-34
 WNET/THIRTEEN (p)—C-34
 WOLD COMMUNICATIONS INC. (d)—C-48
 WORLDVISION ENTERPRISES INC. (d)—C-36
 WORLDWIDE TELEVISION NEWS CORP. (p)—C-36
 WTTW CHANNEL 11/ENTERPRISES GROUP (p & d)—C-36
 Z-AXIS CORP. (p)—C-36
- 0610-0220**
 —film programs on order
- ABN/FOCAL POINT TV NEWS NETWORK (p & d)—C-1
 ADVERTISERS BROADCASTING CO. (p)—C-1
 ANIFORMS INC. (p)—C-2
 BIJOU PRODUCTIONS (p & d)—C-4
 BROADCAST NEWS & PRODUCTION (d)—C-5
 BUZZCO ASSOCIATES INC. (p)—C-5
 CAMRAC STUDIOS (p & d)—C-5
 CATZEL, THOMAS & ASSOCIATES (p)—C-6
 CINECRAFT INC. (d)—C-8
 COMMUNICATIONS RESOURCES L.P. (p & d)—C-7
 CONSULATE GENERAL OF THE NETHERLANDS (d)—C-6
 CONTINENTAL FILM PRODUCTIONS CORP. (p)—C-8
 WILLIAM L. COOPER PRODUCTIONS INC. (p)—C-8
 THOMAS CRAVEN FILM CORP. (p)—C-8
 CRYSTAL PICTURES INC. (p)—C-8
 CTV TELEVISION NETWORK (d)—C-8
 CUSTOM FILMS/VIDEO INC. (p)—C-8
 DAP TV ASSOCIATES (p)—C-9
 DISCOVERY PRODUCTIONS (p)—C-9
 DIXIE ENTERTAINMENT PRODUCTIONS INC. (p & d)—C-9
 DREW ASSOCIATES INC. (p)—C-9
 MICHAEL DUNN PRODUCTIONS (p)—C-9
 EARTHRISE ENTERTAINMENT INC. (p)—C-9
 FILMFAIR (p)—C-11
 FILMS AFIELD (p & d)—C-11
 FILMS FOR EDUCATORS/FILMS FOR TELEVISION (p & d)—C-11
 FILMS INC. (d)—C-11
 FILMWORLD TELEVISION INC. (d)—C-11
 FOX/LORBER ASSOCIATES (p & d & s)—C-12
 THE HARTLEY FILM FOUNDATION INC. (d)—C-14
 HOLLYWOOD NEWSREEL SYNDICATE INC. (p & d)—C-15
 THOMAS HORTON ASSOCIATES (p & d)—C-15
 JMP VIDEOCONFERENCE GROUP (p)—C-16
 JRD PRODUCTIONS (p)—C-16
 WALTER J. KLEIN CO. LTD. (p)—C-17
 KUSHNER LOCKE CO. INC. (p & d)—C-17
 GENE LESTER PRODUCTIONS (d)—C-18
 LIGHTSCAPE PRODUCTIONS INC. (p & d)—C-18
 LONDON TELEVISION SERVICE (p & d)—C-18
 MARATHON INTERNATIONAL PRODUCTIONS (p & d)—C-19
 McGUANE STUDIO INC. (p)—C-19
 METROWEST COMMUNICATIONS GROUP (p & d)—C-44, C-20
 CHARLES MICHELSON INC. (p)—C-20
 WARREN MILLER FILMS (p & d & s)—C-20
 MILNER-FENWICK INC. (p & d)—C-20
 MINCEY PRODUCTIONS INC. (p)—C-20
 MTL SYSTEMS INC. (p)—C-87
 MULLER MEDIA INC. (p & d)—C-21
 JACK MYERS COMMUNICATIONS INC. (d)—C-44
 NEW VISIONS INC. (p & d)—C-22
 NOVA COMMUNICATIONS (p)—C-22
 PANTOMIME PICTURES INC. (p)—C-23
 TOM PARKER MOTION PICTURES (p & d)—C-23
 ALVIN H. PERLMUTTER INC. (p)—C-24
 RIVIERA PRODUCTIONS (p)—C-26
 GLENN ROLAND FILMS (p & d)—C-26
 SPIRITUAL WORLD NETWORK (p & d)—C-28
 SPR NEWS SOURCE (s)—C-28
 HAL STEIN'S COMPASS PRODUCTIONS (p)—C-28
 SUNBURY MUSIC CANADA LTD. (CAPAC), DUNBAR MUSIC CANADA LTD. (p)—C-28
 TAPE-FILM INDUSTRIES (d)—C-29
 TELE-MISSIONS INTERNATIONAL INC./FAITH-ON-FOCUS PRODUCTIONS (p)—C-29
 TROMA INC. (p & d & s)—C-30
 TV SPORTS SCENE INC. (p & d)—C-31
 TWENTIETH CENTURY-FOX TV INTERNATIONAL INC. (p)—C-31
 VIACOM INTERNATIONAL INC. (d)—C-32
 ROGER WADE PRODUCTIONS INC. (p)—C-33
 WARNER BROS. TELEVISION DISTRIBUTION (p & d)—C-33
 WCN PRODUCTIONS (p & d)—C-34
 WEISS GLOBAL ENTERPRISES (p & d)—C-34
 WHITE JANSSEN INC. (p & d)—C-34
 WOLD COMMUNICATIONS INC. (d)—C-48
 WORLDVISION ENTERPRISES INC. (d)—C-36
- 0610-0240**
 —film/tape spot commercials
- ABN/FOCAL POINT TV NEWS NETWORK (p & d)—C-1
 ACADEMY FILM PRODUCTIONS INC. (p)—C-1
 ADVERTISERS BROADCASTING CO. (p)—C-1
 AILES COMMUNICATIONS INC. (p)—C-1
 ANIMART FX (p)—C-2
 ASN TELEVISION NETWORK (p)—C-2
 ATLANTIC VIDEO INC. (p)—C-3
 AUDIO-TV FEATURES INC. (p & d)—C-3
 BAJUS-JONES FILM CORP. (p)—C-3
 BANDELIER INC. (p)—C-3
 ROBERT BARON & ASSOCIATES (p & d)—C-3
 BAVARIA FILM GmbH (p)—C-4
 BONNEVILLE MEDIA COMMUNICATIONS (p & d)—C-4
 BRAVERMAN PRODUCTIONS INC. (p)—C-4
 BROADCAST NEWS & PRODUCTION (d)—C-5
 BILL BURRUD PRODUCTIONS (p)—C-5
 BUZZCO ASSOCIATES INC. (p)—C-5
 CAMRAC STUDIOS (p & d)—C-5
 CATALYST PRODUCTION SERVICES (p)—C-6
 CATZEL, THOMAS & ASSOCIATES (p)—C-6
 CHRISTIAN TELEVISION NETWORK (p & d)—C-6
 CINECRAFT INC. (p & d)—C-6
 CINETUDES FILM PRODUCTIONS LTD. (p)—C-7
 COMPRO PRODUCTIONS (p)—C-7
 COMSAT VIDEO ENTERPRISES (p)—C-40
 CONTINENTAL FILM PRODUCTIONS CORP. (p)—C-8
 THOMAS CRAVEN FILM CORP. (p)—C-8
 CREATIVE PROGRAMMING INC. (p)—C-8
 CTV TELEVISION NETWORK (d)—C-8
 CUSTOM FILMS/VIDEO INC. (p)—C-8
 DISCOVERY PRODUCTIONS (p)—C-9
 DIXIE ENTERTAINMENT PRODUCTIONS INC. (p)—C-9
 DREW ASSOCIATES INC. (p)—C-9
 CAL DUNN STUDIOS INC. (p)—C-9
 MICHAEL DUNN PRODUCTIONS (p)—C-9
 DYNOCOMM PRODUCTIONS (p & d)—C-9
 EYE CONTACT INC. (p)—C-10
 FILMFAIR (p)—C-11
 FILMS FIVE INC. (p & d)—C-11
 FILMS FOR EDUCATORS/FILMS FOR TELEVISION (p & d)—C-11
 GANNETT PRODUCTION SERVICES/KUSA-TV (d)—C-12
 JEFF GOLD PRODUCTIONS INC. (p)—C-13
 SHERRY GRANT ENTERPRISES INC. (p & d)—C-13
 LARRY HARMON PICTURES CORP. (d)—C-14
 IRIS FILMS INC. (p)—C-16
 KAMEN AUDIO PRODUCTIONS INC. (p)—C-17
 LEGACY PRODUCTIONS LTD. (p & d)—C-18
 LeSEA BROADCASTING NETWORK (p)—C-18
 GENE LESTER PRODUCTIONS (d)—C-18
 LIGHTSCAPE PRODUCTIONS INC. (p & d)—C-18
 LINSMAN FILM (p)—C-18
 LOEBEL PRODUCTIONS (p)—C-18
 M&M SYNDICATIONS (p & d & s)—C-19
 McGUANE STUDIO INC. (p)—C-19
 METROWEST COMMUNICATIONS GROUP (p & d)—C-44, C-20
 CHARLES MICHELSON INC. (p)—C-20
 WARREN MILLER FILMS (p)—C-20
 MINCEY PRODUCTIONS INC. (p)—C-20
 MORRIS VIDEO (p & d)—C-21
 MSS (MODERN SATELLITE SERVICES) (d)—C-21
 PANTOMIME PICTURES INC. (p)—C-23
 ALVIN H. PERLMUTTER INC. (p)—C-24
 POINT OF VIEW PRODUCTIONS (p)—C-24
 ROCK SOLID PRODUCTIONS (p)—C-26

SERVICES—0600

GLENN ROLAND FILMS (p & d)—C-26
62nd STREET PRODUCTIONS (p)—C-27
SKAGGS TELECOMMUNICATIONS SERVICE (p)—C-27
HAL STEIN'S COMPASS PRODUCTIONS (p)—C-28
STERLING PRODUCTIONS LTD. (p)—C-28
SUDBOROUGH PRODUCTIONS (p)—C-28
SUNBURY MUSIC CANADA LTD. (CAPAC), DUNBAR MUSIC CANADA LTD. (p)—C-28
HACK SWAIN PRODUCTIONS INC. (p)—C-28
TANNEBRINGROSE ASSOC. INC. (p)—C-29
TAPE-FILM INDUSTRIES (d)—C-29
TECHNISONIC STUDIOS INC. (p)—C-29
TELEVISION SYNDICATIONS (p)—C-30
TRIO VISUAL EFFECTS (p)—C-30
VIACOM INTERNATIONAL INC. (p & d)—C-32
VIDEO WEST (p & d)—C-33
VIDEOWORKS (p & d)—C-33
VIDISTRIB INC. (p)—C-33
WARNER BROS. TELEVISION DISTRIBUTION (p & d)—C-33
WHITE JANSSEN INC. (p & d)—C-34
WINDSOR VIDEO (p)—C-34
WOLD COMMUNICATIONS INC. (d)—C-48

0610-0260

—foreign language films

ABN/FOCAL POINT TV NEWS NETWORK (p & d)—C-1
ALDEN FILMS/FILMS OF THE NATIONS (d)—C-1
ALL MEDIA ENTERPRISES PTY. LTD. (d)—C-2
AZTECA FILMS INC. (d)—C-3
BAVARIA FILM GmbH (p & d)—C-4
THE BIG FIGHTS INC. (d)—C-4
BONNEVILLE MEDIA COMMUNICATIONS (p & d)—C-4
CABLE FILMS & CABLE VIDEO (d)—C-5
CATALYST PRODUCTION SERVICES (p)—C-6
CATZEL, THOMAS & ASSOCIATES (p)—C-8
CB COMMUNICATION INC. (d)—C-39
CBC ENTERPRISES (d)—C-8
CORAL PICTURES CORP. (d)—C-8
CORI FILMS INTERNATIONAL (d)—C-8
THOMAS CRAVEN FILM CORP. (p)—C-8
CRYSTAL PICTURES INC. (p)—C-8
CTV TELEVISION NETWORK (d)—C-8
DIXIE ENTERTAINMENT PRODUCTIONS INC. (p & d)—C-9
ENTERTAINMENT PROGRAMMING SERVICES LTD. (d)—C-10
ENVOY PRODUCTIONS INC. (d)—C-10
EURAMCO INTERNATIONAL INC. (d)—C-10
EYE CONTACT INC. (p)—C-10
FAMILY THEATER INC. (p & d)—C-11
FILMFAIR COMMUNICATIONS (p & d)—C-11
FILMS AFIELD (p & d)—C-11
FILMS INC. (d)—C-11
FILMS OF INDIA (p & d)—C-11
FILMWORLD TELEVISION INC. (d)—C-11
FOX/LORBER ASSOCIATES (p & d & s)—C-12
FREMANTLE INTERNATIONAL INC./TALBOT TELEVISION LTD. (d)—C-12
GLOBAL VISION GROUP (d)—C-12
THE SAMUEL GOLDWYN TELEVISION CO. (d)—C-13
THE ART GREENFIELD CO. (d)—C-13
LARRY HARMON PICTURES CORP. (d)—C-14
INTERNATIONAL BROADCAST SYSTEMS INC. (d)—C-42
INTERNATIONAL BROADCAST SYSTEMS LTD. (d)—C-15
INTERNATIONAL TELE-FILM ENTERPRISES LTD. (d)—C-16
INTERNATIONAL TREASURES (d)—C-16
WALTER J. KLEIN CO. LTD. (p)—C-17
KULTUR INTERNATIONAL FILMS INC. (d)—C-17
LONDON TELEVISION SERVICE (p & d)—C-18

LOS ANGELES TELEVISION (d)—C-18
MARATHON INTERNATIONAL PRODUCTIONS (p & d)—C-19
MEDALLION TELEVISION ENTERPRISES INC. (d)—C-19
MEDIA HOME ENTERTAINMENT INC. (d)—C-19
MILNER-FENWICK INC. (p & d)—C-20
TOM PARKER MOTION PICTURES (p & d)—C-23
PRODUCER SERVICES GROUP INC. (d)—C-24
PYRAMID FILMS CORP. (d)—C-25
RADIO & TELEVISION PACKAGERS INC. (d)—C-25
RAYMOND INTERNATIONAL (d)—C-25
REEL MOVIES INTERNATIONAL (d & s)—C-26
GLENN ROLAND FILMS (p & d)—C-26
SKAGGS TELECOMMUNICATIONS SERVICE (p)—C-27
SPANISH TELEVISION SERVICES INC. (p)—C-28
SUNBURY MUSIC CANADA LTD. (CAPAC), DUNBAR MUSIC CANADA LTD. (p)—C-28
TAPE-FILM INDUSTRIES (d)—C-29
TELEVISION INTERAMERICANA S.A. (d)—C-47, C-29
TWENTY-FIRST CENTURY DISTRIBUTION (d)—C-31
UNIFILM INTERNATIONAL CO. (d)—C-31
UNIVISION (p & d)—C-31
UNUSUAL FILMS (p & d)—C-31
WARNER BROS. TELEVISION DISTRIBUTION (p & d)—C-33
WESTON WOODS STUDIOS INC. (p & d)—C-34
WOLD COMMUNICATIONS INC. (d)—C-48

0610-0270

—foreign language programming

BAVARIA FILM GmbH (p & d)—C-4
CAPITAL VISION INTERNATIONAL CORP. (p & d)—C-5
CHILDREN'S TELEVISION WORKSHOP (p & d)—C-6
FOX/LORBER ASSOCIATES (p & d & s)—C-12
GLOBAL VISION GROUP (d)—C-12
KULTUR INTERNATIONAL FILMS INC. (d)—C-17
LE VAN ENTERPRISES INC. (p)—C-18
M. I. PRODUCTIONS INC. (p & d)—C-20
PRIMEDIA PRODUCTIONS LTD. (p)—C-24
REEL MOVIES INTERNATIONAL (d & s)—C-26
SPIRITUAL WORLD NETWORK (p & d)—C-28

0610-0280

—industrial & educational films (lease or loan)

ACADEMY FILM PRODUCTIONS INC. (p)—C-1
ADVERTISERS BROADCASTING CO. (p)—C-1
ALDEN FILMS/FILMS OF THE NATIONS (d)—C-1
ALLEGRO PRODUCTIONS INC. (p & d)—C-2
AMERICAN MOTION PICTURES (p)—C-37, C-2
ANIFORMS INC. (p)—C-2
ASN TELEVISION NETWORK (p)—C-2
ATLANTIC VIDEO INC. (p)—C-3
AUDIO-TV FEATURES INC. (p)—C-3
BANDELIER INC. (p)—C-3
ROBERT BARON & ASSOCIATES (p)—C-3
BARR FILMS (p & d)—C-3
BAVARIA FILM GmbH (p)—C-4
BRAVERMAN PRODUCTIONS INC. (p)—C-4
BUZZCO ASSOCIATES INC. (p)—C-5
STEVE CAMPUS PRODUCTIONS INC. (d)—C-5
CATALYST PRODUCTION SERVICES (p)—C-6

CATZEL, THOMAS & ASSOCIATES (p)—C-6
CBC ENTERPRISES (d)—C-6
CINECRAFT INC. (p & d)—C-6
CINETUDES FILM PRODUCTIONS LTD. (p)—C-7
COMMUNICATIONS RESOURCES L.P. (p & d)—C-7
THOMAS CRAVEN FILM CORP. (p)—C-8
CRYSTAL PICTURES INC. (p)—C-8
CTV TELEVISION NETWORK (d)—C-8
CUSTOM FILMS/VIDEO INC. (p)—C-8
CYCLE SAT (p & d)—C-8
DISCOVERY PRODUCTIONS (p)—C-9
EARTHRISE ENTERTAINMENT INC. (p)—C-9
ENCYCLOPAEDIA BRITANNICA EDUCATIONAL CORP. (d)—C-10
EURAMCO INTERNATIONAL INC. (d)—C-10
EYE CONTACT INC. (p)—C-10
FILMFAIR (p & d)—C-11
FILMFAIR COMMUNICATIONS (p & d)—C-11
FILMS FOR EDUCATORS/FILMS FOR TELEVISION (p & d)—C-11
FILMS INC. (d)—C-11
FILMS OF INDIA (p & d)—C-11
IMERO FIORENTINO ASSOCIATES INC. (p)—C-41
FORMAN PRODUCTIONS INC. (p)—C-12
GANNETT PRODUCTION SERVICES/KUSA-TV (d)—C-12
JEFF GOLD PRODUCTIONS INC. (p)—C-13
THE HARTLEY FILM FOUNDATION INC. (p & d)—C-14
THOMAS HORTON ASSOCIATES (p)—C-15
INTERMEDIA ARTS MINNESOTA (d)—C-42, C-15
INTERNATIONAL TELE-FILM ENTERPRISES LTD. (d)—C-16
IVANHOE COMMUNICATIONS INC. (p & d & s)—C-16
WALTER J. KLEIN CO. LTD. (p)—C-17
LEARN INCORPORATED (d)—C-18
LILAC PRODUCTIONS (p)—C-18
LOBEL PRODUCTIONS (p)—C-18
LONDON TELEVISION SERVICE (p & d)—C-18
MAJOR LEAGUE BASEBALL PRODUCTIONS (p)—C-18
M&M SYNDICATIONS (p & d & s)—C-19
MARATHON INTERNATIONAL PRODUCTIONS (p & d)—C-19
MAYSLES FILMS INC. (p & d)—C-19
McGUANE STUDIO INC. (p)—C-19
THE MEDIA EXCHANGE INC. (d)—C-19
METROWEST COMMUNICATIONS GROUP (p & d)—C-44, C-20
MILNER-FENWICK INC. (p & d)—C-20
MINCEY PRODUCTIONS INC. (p)—C-20
MORRIS VIDEO (p & d)—C-21
MSS (MODERN SATELLITE SERVICES) (d)—C-21
MTL SYSTEMS INC. (p)—C-87
NBC ENTERPRISES INC. (p & d)—C-22
NEW VISIONS INC. (p & d)—C-22
NOVA COMMUNICATIONS (p)—C-22
PBS VIDEO (d)—C-24
PEARSON INTERNATIONAL INC. (d)—C-24
PYRAMID FILMS CORP. (d)—C-25
THE ROLAND CO. (p)—C-26
GLENN ROLAND FILMS (p & d)—C-26
SHIELD PRODUCTIONS INC. (p)—C-27
SKAGGS TELECOMMUNICATIONS SERVICE (p)—C-27
THE SME GROUP INC. (p)—C-46
MARTHA STUART COMMUNICATIONS INC. (p & d)—C-28
SUDBOROUGH PRODUCTIONS (p)—C-28
HACK SWAIN PRODUCTIONS INC. (p)—C-28
TAPE-FILM INDUSTRIES (d)—C-29
TPC COMMUNICATIONS (d)—C-30
TRIBUNE FILMS INC. (d)—C-30
TV SPORTS SCENE INC. (p & d)—C-31
UNUSUAL FILMS (p & d)—C-31
UPA PRODUCTIONS OF AMERICA (p & d)—C-32
VIDISTRIB INC. (p & d)—C-33
WESTON WOODS STUDIOS INC. (p & d)—C-34

WHITE JANSSEN INC. (p & d)—C-34
WOLD COMMUNICATIONS INC. (d)—C-48

0610-0300

—kinescope

CATZEL, THOMAS & ASSOCIATES (p)—C-6
CTV TELEVISION NETWORK (d)—C-8
DINER+ALLIED FILM & VIDEO SERVICES (p)—C-9
DU ART VIDEO (p & d)—C-9
FILMLIFE INC./FORTRESS FILM DEPOSITORY (p & d)—C-11
FILMWORLD TELEVISION INC. (d)—C-11
GLENN ROLAND FILMS (p & d)—C-26
TAPE-FILM INDUSTRIES (d)—C-29
WOLD COMMUNICATIONS INC. (d)—C-48

0610-0310

—LPTV programming

DAP TV ASSOCIATES (p)—C-9
HEMINGWAY BROADCASTING CO. (p & d)—C-14
MAJESTIC ENTERTAINMENT INC. (d & s)—C-18
RAYCOM SPORTS & ENTERTAINMENT (p & d)—C-25
REEL MOVIES INTERNATIONAL (d & s)—C-26
SPR NEWS SOURCE (s)—C-28
WORLD WIDE BINGO (p)—C-34

0610-0320

—minority

ASN TELEVISION NETWORK (p)—C-2
CATZEL, THOMAS & ASSOCIATES (p)—C-6
CBC ENTERPRISES (d)—C-6
CHURCH FEDERATION OF GREATER INDIANAPOLIS INC. (d)—C-6
COE FILM ASSOCIATES INC. (d)—C-7
CTV TELEVISION NETWORK (d)—C-8
EBONY/JET SHOWCASE (p & d)—C-9
ESSENCE TELEVISION PRODUCTIONS INC. (p & d)—C-10
FILMS INC. (d)—C-11
FILMWORLD TELEVISION INC. (d)—C-11
THE ART GREENFIELD CO. (d)—C-13
INTERMEDIA ARTS MINNESOTA (d)—C-42, C-15
INTERNATIONAL TELE-FILM ENTERPRISES LTD. (d)—C-16
INTERNATIONAL TREASURES (d)—C-16
NATIONAL COLLEGE TELEVISION (p & d)—C-21
NOVA COMMUNICATIONS (p)—C-22
PRODUCER SERVICES GROUP INC. (d)—C-24
SPIRITUAL WORLD NETWORK NEWS (p & d)—C-28
MARTHA STUART COMMUNICATIONS INC. (p & d)—C-28
TV SPORTS SCENE INC. (d)—C-31
UPA PRODUCTIONS OF AMERICA (p & d)—C-32
WNET/THIRTEEN (p)—C-34
WOLD COMMUNICATIONS INC. (d)—C-48

0610-0340

—motion picture features

ACAMA FILMS (d)—C-1
ADLER VIDEO MARKETING LTD. (d)—C-1
ALAN ENTERPRISES INC. (d)—C-1
ALL MEDIA ENTERPRISES PTY. LTD. (d)—C-2
ALMI TELEVISION PRODUCTIONS (d)—C-2
AMERICAN PROGRAMS INTERNATIONAL (d)—C-2
ASN TELEVISION NETWORK (p)—C-2
AUSTRALIAN FILM COMMISSION (d)—C-3
JEROME BALSAM FILMS INC. (d)—C-3
ROBERT BARON & ASSOCIATES (p)—C-3
BAVARIA FILM GmbH (p & d)—C-4
BEST FILM & VIDEO CORP. (p & d)—C-4
THE BIG FIGHTS INC. (p & d)—C-4

- BRAVERMAN PRODUCTIONS INC. (p)—C-4
 CABLE FILMS & CABLE VIDEO (d)—C-5
 CASABLANCA IV (d)—C-5
 CASTLE HILL TELEVISION (d)—C-6
 CBC ENTERPRISES (d)—C-6
 CINEMA SHARES INTERNATIONAL TELEVISION (d)—C-7
 CINETUDES FILM PRODUCTIONS LTD. (p)—C-7
 DICK CLARK PRODUCTIONS INC. (p)—C-7
 COLUMBIA PICTURES INTERNATIONAL TELEVISION (p & d)—C-7
 COMSAT VIDEO ENTERPRISES (d)—C-40
 WILLIAM L. COOPER PRODUCTIONS INC. (p)—C-8
 CORAL PICTURES CORP. (d)—C-8
 CORI FILMS INTERNATIONAL (d)—C-8
 CRAWLEYS ANIMATION INC. (p)—C-8
 CROWN INTERNATIONAL PAY TV INC. (d)—C-8
 CRYSTAL PICTURES INC. (p)—C-8
 CTV TELEVISION NETWORK (d)—C-8
 D & R ANIMATION (p)—C-9
 HAL DENNIS PRODUCTIONS (p & d)—C-9
 DISCOVERY PRODUCTIONS (p)—C-9
 DIXIE ENTERTAINMENT PRODUCTIONS INC. (p & d)—C-9
 EARTHRISE ENTERTAINMENT INC. (p)—C-9
 ENTERTAINMENT PROGRAMMING SERVICES LTD. (d)—C-10
 EURAMCO INTERNATIONAL INC. (d)—C-10
 EXCEL TELEMEDIA INTERNATIONAL CORP. (p & d & s)—C-10
 FILMLIFE INC./FORTRESS FILM DEPOSITORY (p & d)—C-11
 FILMS FOR EDUCATORS/FILMS FOR TELEVISION (p & d)—C-11
 FILMS INC. (d)—C-11
 FILMS OF INDIA (p & d)—C-11
 FILMWORLD TELEVISION INC. (d)—C-11
 FOUR STAR INTERNATIONAL INC. (d)—C-12
 FOX/LORBER ASSOCIATES (p & d & s)—C-12
 FREMANTLE INTERNATIONAL INC./TALBOT TELEVISION LTD. (d)—C-12
 FRIES DISTRIBUTION CO. (p & d)—C-12
 JAMES R. GEORGE INC. (p & d)—C-53
 GLOBAL VISION GROUP (d)—C-12
 JEFF GOLD PRODUCTIONS INC. (p)—C-13
 THE SAMUEL GOLDWYN TELEVISION CO. (d)—C-13
 GOULD ENTERTAINMENT CORP. (d)—C-13
 GRANADA TELEVISION INTERNATIONAL LTD. (d)—C-13
 GRAY-SCHWARTZ ENTERPRISES INC. (d)—C-13
 THE ART GREENFIELD CO. (d)—C-13
 GUTMAN & GUTMAN INC. (d)—C-14
 LARRY HARMON PICTURES CORP. (d)—C-14
 HEMDALE FILM CORP. (p & d)—C-14
 HERITAGE ENTERTAINMENT INC. (p & d)—C-14
 INTERCONTINENTAL RELEASING CORP. (p)—C-15
 INTERMEDIA ARTS MINNESOTA (p)—C-15
 INTERNATIONAL TELE-FILM ENTERPRISES LTD. (d)—C-16
 INTERNATIONAL TELEVISION FILM DISTRIBUTING CO (d)—C-16
 INTERNATIONAL TREASURES (d)—C-16
 ITC ENTERTAINMENT GROUP (d)—C-16
 J.E.D. PRODUCTIONS CORP. (d)—C-16
 GORDON JONES PROGRAMMING (d)—C-16
 JRD PRODUCTIONS (p)—C-16
 KAMEN AUDIO PRODUCTIONS INC. (p)—C-17
 M. A. KEMPNER INC. (d)—C-17
 KING FEATURES ENTERTAINMENT (d)—C-17
 KING WORLD PRODUCTIONS (d)—C-17
 KUSHNER LOCKE CO. INC. (p & d)—C-17
 LBS COMMUNICATIONS INC. (d)—C-17
 LILAC PRODUCTIONS (p)—C-18
 LOS ANGELES TELEVISION (d)—C-18
 MADISON PACIFIC INC. (p)—C-18
 MANBECK PICTURES CORP. (d)—C-18
 M&M SYNDICATIONS (p)—C-19
 EDDY MANSON PRODUCTIONS INC./MARGERY MUSIC CO. (p)—C-19
 MAYSLES FILMS INC. (p & d)—C-19
 MCA TV INTERNATIONAL (d)—C-19
 MEDALLION TELEVISION ENTERPRISES INC. (D)—C-19
 MEDIA HOME ENTERTAINMENT INC. (d)—C-19
 MG/PERIN INC. (d & s)—C-20
 WARREN MILLER FILMS (p & d)—C-20
 MINCEY PRODUCTIONS INC. (p)—C-20
 MIRACLE FILMS INC. (p & d)—C-20
 MORRIS VIDEO (d)—C-21
 MOVIECRAFT INC. (d & s)—C-21
 MULLER MEDIA INC. (d)—C-21
 NBC ENTERPRISES INC. (p & d)—C-22
 NEW CENTURY TELECOMMUNICATIONS (d)—C-22
 NEW WORLD TELEVISION (d)—C-22
 NIPPON ANIMATION CO. (p)—C-22
 OLYMPUS TELEVISION INC. (d & s)—C-23
 ORBIS COMMUNICATIONS INC. (d)—C-23
 TOM PARKER MOTION PICTURES (p & d)—C-23
 PATHE COMMUNICATIONS CORP. (p & d & s)—C-23
 PEARSON INTERNATIONAL INC. (d)—C-24
 POWDERMOON PRODUCTIONS (d)—C-24
 PRIMEDIA PRODUCTIONS LTD. (p)—C-24
 PRODUCER SERVICES GROUP INC. (d)—C-24
 PUNCH FILMS INC. (p)—C-25
 QUARTET INTERNATIONAL INC. (p & d)—C-25
 RADIO & TELEVISION PACKAGERS INC. (p & d)—C-25
 RAYMOND INTERNATIONAL (p & d)—C-25
 REEL MOVIES INTERNATIONAL (p & d & s)—C-26
 REELTIME DISTRIBUTING CORP. (p & d)—C-26
 RIVIERA PRODUCTIONS (p)—C-26
 RKO PICTURES (p)—C-26
 ROCK SOLID PRODUCTIONS (p)—C-26
 RICHARD H. ROFFMAN ASSOCIATES (p)—C-26
 GLENN ROLAND FILMS (p & d)—C-26
 SAGE ENTERTAINMENT ENTERPRISES CORP. (p & d)—C-26
 SFM MEDIA CORP. (d)—C-27
 SIMCOM INTERNATIONAL/NORSTAR ENTERTAINMENT (p & d)—C-27
 SPIRITUAL WORLD NETWORK (p & d)—C-28
 SUDBOROUGH PRODUCTIONS (p)—C-28
 TAPE-FILM INDUSTRIES (d)—C-29
 TELEVENTURES (d & s)—C-29
 TELEVISION INTERAMERICANA S.A. (d)—C-47, C-29
 TELEVISION SYNDICATIONS (d)—C-30
 THINK ENTERTAINMENT (p)—C-30
 TROMA INC. (p & d & s)—C-30
 TV SPORTS SCENE INC. (p & d)—C-31
 TWENTIETH CENTURY-FOX TELEVISION (p & d)—C-31
 TWENTIETH CENTURY-FOX TV INTERNATIONAL INC. (d)—C-31
 TWENTY-FIRST CENTURY DISTRIBUTION (d)—C-31
 UNIFILM INTERNATIONAL CO. (p & d)—C-31
 UNUSUAL FILMS (p & d)—C-31
 UPA PRODUCTIONS OF AMERICA (d)—C-32
 VIACOM INTERNATIONAL INC. (d)—C-32
 VIDEO-CINEMA FILMS INC. (d)—C-32
 VIDISTRIK INC. (d)—C-33
 VISUAL PRODUCTIONS '80 LTD. (p & d)—C-33
 WALT DISNEY COMPANY (p & d)—C-33
 WALT DISNEY STUDIOS (p & d)—C-33
 WARNER BROS. TELEVISION DISTRIBUTION (p & d)—C-33
 WEISS GLOBAL ENTERPRISES (p & d)—C-34
 WORLD COMMUNICATIONS INC. (d)—C-48
 WORLDDIVISION ENTERPRISES INC. (d)—C-36
 WW ENTERTAINMENT (d)—C-36
 0610-0380
 — motion picture shorts
 ALL MEDIA ENTERPRISES PTY. LTD. (d)—C-2
 BANDELIER INC. (p)—C-3
 ROBERT BARON & ASSOCIATES (p)—C-3
 THE BIG FIGHTS INC. (p & d)—C-4
 BIJOU PRODUCTIONS (p & d)—C-4
 BUZZCO ASSOCIATES INC. (p)—C-5
 CABLE FILMS & CABLE VIDEO (d)—C-5
 CATALYST PRODUCTION SERVICES (p)—C-6
 CATZEL, THOMAS & ASSOCIATES (p)—C-6
 CBC ENTERPRISES (d)—C-6
 COE FILM ASSOCIATES INC. (d)—C-7
 COMMUNICATIONS RESOURCES L.P. (p & d)—C-7
 THOMAS CRAVEN FILM CORP. (p)—C-8
 CTV TELEVISION NETWORK (d)—C-8
 D & R ANIMATION (p)—C-9
 DAP TV ASSOCIATES (p)—C-9
 HAL DENNIS PRODUCTIONS (p & d)—C-9
 DISCOVERY PRODUCTIONS (p)—C-9
 DIXIE ENTERTAINMENT PRODUCTIONS INC. (p & d)—C-9
 MICHAEL DUNN PRODUCTIONS (p)—C-9
 EARTHRISE ENTERTAINMENT INC. (p)—C-9
 BERT ELLIOTT SOUND INC. (p)—C-10
 EXCEL TELEMEDIA INTERNATIONAL CORP. (d & s)—C-10
 FILMFAIR COMMUNICATIONS (p & d)—C-11
 FILMLIFE INC./FORTRESS FILM DEPOSITORY (p & d)—C-11
 FILMS FOR EDUCATORS/FILMS FOR TELEVISION (p & d)—C-11
 FILMS INC. (d)—C-11
 FILMS OF INDIA (p & d)—C-11
 FILMWORLD TELEVISION INC. (d)—C-11
 FOX/LORBER ASSOCIATES (p & d & s)—C-12
 FREMANTLE INTERNATIONAL INC./TALBOT TELEVISION LTD. (d)—C-12
 GRAY-SCHWARTZ ENTERPRISES INC. (d)—C-13
 THE ART GREENFIELD CO. (d)—C-13
 LARRY HARMON PICTURES CORP. (d)—C-14
 HOLLYWOOD NEWSREEL SYNDICATE INC. (p & d)—C-15
 THOMAS HORTON ASSOCIATES (d)—C-15
 INTERNATIONAL TELE-FILM ENTERPRISES LTD. (d)—C-16
 INTERNATIONAL TREASURES (d)—C-16
 JRD PRODUCTIONS (d)—C-16
 KAMEN AUDIO PRODUCTIONS INC. (p)—C-17
 WALTER J. KLEIN CO. LTD. (p)—C-17
 GENE LESTER PRODUCTIONS (d)—C-18
 LILAC PRODUCTIONS (p)—C-18
 LINSMAN FILM (p)—C-18
 EDDY MANSON PRODUCTIONS INC./MARGERY MUSIC CO. (p)—C-19
 MARATHON INTERNATIONAL PRODUCTIONS (p)—C-19
 MCGUANE STUDIO INC. (p)—C-19
 MEDIA HOME ENTERTAINMENT INC. (d)—C-19
 METROWEST COMMUNICATIONS GROUP (p & d)—C-44
 WARREN MILLER FILMS (p)—C-20
 MINCEY PRODUCTIONS INC. (p)—C-20
 MORRIS VIDEO (d)—C-21
 MOVIECRAFT INC. (d & s)—C-21
 MSS (MODERN SATELLITE SERVICES) (d)—C-21
 MULLER MEDIA INC. (p & d)—C-21
 NEW VISIONS INC. (p & d)—C-22
 NFL FILMS INC. (p)—C-22
 PANTOMIME PICTURES INC. (p)—C-23
 TOM PARKER MOTION PICTURES (d)—C-23
 POINT OF VIEW PRODUCTIONS (p & d)—C-24
 PRODUCER SERVICES GROUP INC. (d)—C-24
 PUNCH FILMS INC. (p)—C-25
 PYRAMID FILMS CORP. (d)—C-25
 RADIO & TELEVISION PACKAGERS INC. (p & d)—C-25
 REPUBLIC PICTURES CORP. (d)—C-26
 ROCK SOLID PRODUCTIONS (p)—C-26
 RICHARD H. ROFFMAN ASSOCIATES (p)—C-26
 GLENN ROLAND FILMS (p & d)—C-26
 SAGE ENTERTAINMENT ENTERPRISES CORP. (p & d)—C-26
 SPIRITUAL WORLD NETWORK (p & d)—C-28
 SUDBOROUGH PRODUCTIONS (p)—C-28
 TAPE-FILM INDUSTRIES (d)—C-29
 TELEVISION INTERAMERICANA S.A. (d)—C-47, C-29
 TRAV (p)—C-30
 TV SPORTS SCENE INC. (p & d)—C-31
 UNUSUAL FILMS (p & d)—C-31
 UPA PRODUCTIONS OF AMERICA (p & d)—C-32
 WALT DISNEY STUDIOS (p & d)—C-33
 WARNER BROS. TELEVISION DISTRIBUTION (p & d)—C-33
 WEISS GLOBAL ENTERPRISES (p & d)—C-34
 WESTON WOODS STUDIOS INC. (p & d)—C-34
 WOLD COMMUNICATIONS INC. (d)—C-48
 0610-0380
 — music
 ACCESS SYNDICATION (d)—C-1
 ADLER VIDEO MARKETING LTD. (d)—C-1
 ALL AMERICAN TELEVISION (d)—C-1
 ALL MEDIA ENTERPRISES PTY. LTD. (d)—C-2
 AMERICAN PROGRAMS INTERNATIONAL (d)—C-2
 ANIFORMS INC. (p)—C-2
 ATI VIDEO ENTERPRISES INC. (p & d)—C-3
 BAVARIA FILM GmbH (p & d)—C-4
 BONNEVILLE MEDIA COMMUNICATIONS (p)—C-4
 BRAVERMAN PRODUCTIONS INC. (p)—C-4
 CATALYST PRODUCTION SERVICES (p)—C-6
 CATZEL, THOMAS & ASSOCIATES (p)—C-6
 CBC ENTERPRISES (d)—C-6
 CIANI/MUSICA INC. (p)—C-6
 DICK CLARK PRODUCTIONS INC. (p)—C-7
 COE FILM ASSOCIATES INC. (d)—C-7
 COMPRO PRODUCTIONS (p)—C-7
 COMSAT VIDEO ENTERPRISES (d)—C-40
 CRAWLEYS ANIMATION INC. (p)—C-8
 CTV TELEVISION NETWORK (d)—C-8
 CYCLE SAT (p & d)—C-8
 DIXIE ENTERTAINMENT PRODUCTIONS INC. (p & d)—C-9
 ELECTRA PICTURES INC. (d)—C-10
 BERT ELLIOTT SOUND INC. (p)—C-10
 ELLIS ENTERPRISES (d)—C-10
 ENTERTAINMENT PROGRAMMING SERVICES LTD. (d)—C-10
 FILMWORLD TELEVISION INC. (d)—C-11
 FRANK GARI PRODUCTIONS INC. (p & d)—C-41, C-12
 GRANADA TELEVISION INTERNATIONAL LTD. (d)—C-13
 THE ART GREENFIELD CO. (d)—C-13
 HARMONY GOLD USA INC. (p & d)—C-14
 THE INDEPENDENT GROUP OF COS. INC. (p & d)—C-42
 INTERNATIONAL BROADCAST SYSTEMS INC. (d)—C-42
 INTERNATIONAL BROADCAST SYSTEMS LTD. (d)—C-15
 INTERNATIONAL TELE-FILM ENTERPRISES LTD. (d)—C-16
 JRD PRODUCTIONS (p & d)—C-16
 KAMEN AUDIO PRODUCTIONS INC. (p & d)—C-17
 WALTER J. KLEIN CO. LTD. (p)—C-17
 KULTUR INTERNATIONAL FILMS INC. (d)—C-17

SERVICES—0600

LBS COMMUNICATIONS INC. (d)—C-17
 LeSEA BROADCASTING NETWORK (p)—C-18
 LIONHEART TELEVISION INTERNATIONAL (d)—C-18
 LOOK & CO. (p)—C-18
 LOS ANGELES TELEVISION (d)—C-18
 MAJESTIC ENTERTAINMENT INC. (d & s)—C-18
 M&M SYNDICATIONS (p & d & s)—C-19
 EDDY MANSON PRODUCTIONS INC./MARGERY MUSIC CO. (p & d)—C-19
 MARATHON INTERNATIONAL PRODUCTIONS (p)—C-19
 McGUANE STUDIO INC. (p)—C-19
 MEDIA HOME ENTERTAINMENT INC. (d)—C-19
 METROWEST COMMUNICATIONS GROUP (p)—C-20
 MORRIS VIDEO (p & d)—C-21
 MULLER MEDIA INC. (d)—C-21
 NATIONAL COLLEGE TELEVISION (p & d)—C-21
 NBC ENTERPRISES INC. (p & d)—C-22
 NETWORK MUSIC INC. (p & d & s)—C-22
 NORTHWESTERN INC. (p)—C-22
 NVC ARTS (p & d)—C-23
 ORBIS COMMUNICATIONS INC. (d)—C-23
 JIM OWENS & ASSOCIATES INC. (p)—C-23
 TOM PARKER MOTION PICTURES (d)—C-23
 PEARSON INTERNATIONAL INC. (d)—C-24
 PETERS PRODUCTIONS (p & d)—C-24
 PICTURE MUSIC INTERNATIONAL (p & d)—C-24
 PRODUCER SERVICES GROUP INC. (d)—C-24
 REEL MOVIES INTERNATIONAL (p & d & s)—C-26
 RICHARD H. ROFFMAN ASSOCIATES (p)—C-26
 GLENN ROLAND FILMS (p & d)—C-26
 SCANLINE VIDEO (p)—C-27
 RAYMOND SCOTT ENTERPRISES INC. (p)—C-27
 SHIELD PRODUCTIONS INC. (p)—C-27
 SILVERBACH-LAZARUS GROUP (s)—C-27
 62nd STREET PRODUCTIONS (p)—C-27
 SKAGGS TELECOMMUNICATIONS SERVICE (p)—C-27
 SPIRITUAL WORLD NETWORK (p & d)—C-28
 SUDBOROUGH PRODUCTIONS (p)—C-28
 SUNBURY MUSIC CANADA LTD. (CAPAC), DUNBAR MUSIC CANADA LTD. (p)—C-28
 TAPE-FILM INDUSTRIES (d)—C-29
 TELEVISION INTERAMERICANA S.A. (d)—C-47, C-29
 TELEVISION LATINA INC. (d)—C-29
 TELEVISION SYNDICATIONS (p & d)—C-30
 VALENTINO MUSIC LIBRARY (p & d)—C-32
 VIDEOWORKS (p & d)—C-33
 VISUAL PRODUCTIONS '80 LTD. (p & d)—C-33
 WARNER/LEVINSON CORP. (p & d)—C-34
 WHITE JANSSEN INC. (p & d)—C-34
 WOLD COMMUNICATIONS INC. (d)—C-48
 SID WOLOSIN INC. (p)—C-34
 WTTW CHANNEL 11/ENTERPRISES GROUP (p & d)—C-36

0610-0400 —newsreels

ABN/FOCAL POINT TV NEWS NETWORK (p & d)—C-1
 AMERICAN PROGRAMS INTERNATIONAL (d)—C-2
 CABLE FILMS & CABLE VIDEO (d)—C-5
 CATALYST PRODUCTION SERVICES (p)—C-6
 CATZEL, THOMAS & ASSOCIATES (p)—C-6
 CTV TELEVISION NETWORK (d)—C-8
 ENTERTAINMENT PROGRAMMING SERVICES LTD. (d)—C-10
 EYE CONTACT INC. (p & d)—C-10
 FILMLIFE INC./FORTRESS FILM DEPOSITORY (p & d)—C-11

GANNETT PRODUCTION SERVICES/KUSA-TV (d)—C-12
 GRAY-SCHWARTZ ENTERPRISES INC. (d)—C-13
 INTER-GLOBAL NEWS (p & d)—C-15
 KING FEATURES ENTERTAINMENT (d)—C-17
 GENE LESTER PRODUCTIONS (d)—C-18
 MARATHON INTERNATIONAL PRODUCTIONS (p)—C-19
 MEDIALINK (d)—C-19
 NAVY BROADCASTING SERVICE/NAVY NEWS THIS WEEK (p)—C-22
 NAVY OFFICE OF INFORMATION (OI-03) (d)—C-22
 NBC ENTERPRISES INC. (p & d)—C-22
 ROCK SOLID PRODUCTIONS (p)—C-26
 SPIRITUAL WORLD NETWORK NEWS (p & d)—C-28
 STERLING PRODUCTIONS LTD. (p)—C-28
 TAPE-FILM INDUSTRIES (d)—C-29
 WOLD COMMUNICATIONS INC. (d)—C-48

0610-0420

—open-end film commercials (made for TV)

ABN/FOCAL POINT TV NEWS NETWORK (p & d)—C-1
 ACADEMY FILM PRODUCTIONS INC. (p)—C-1
 ADVERTISERS BROADCASTING CO. (p)—C-1
 ANIMART FX (p & d)—C-2
 ASN TELEVISION NETWORK (p)—C-2
 BANDELIER INC. (p)—C-3
 BONNEVILLE MEDIA COMMUNICATIONS (p & d)—C-4
 BRAVERMAN PRODUCTIONS INC. (p)—C-4
 BUZZCO ASSOCIATES INC. (p)—C-5
 CAMRAC STUDIOS (p & d)—C-5
 CATALYST PRODUCTION SERVICES (p)—C-6
 CATZEL, THOMAS & ASSOCIATES (p)—C-6
 CHRISTIAN TELEVISION NETWORK (p & d)—C-6
 CINECRAFT INC. (p & d)—C-6
 CROWN INTERNATIONAL PAY TV INC. (d)—C-8
 CTV TELEVISION NETWORK (d)—C-8
 MICHAEL DUNN PRODUCTIONS (p)—C-9
 BERT ELLIOTT SOUND INC. (p)—C-10
 GANNETT PRODUCTION SERVICES/KUSA-TV (d)—C-12
 FRANK GARI PRODUCTIONS INC. (p)—C-12
 JEFF GOLD PRODUCTIONS INC. (p)—C-13
 IRIS FILMS INC. (p)—C-16
 K & H PRODUCTIONS INC. (p)—C-16
 KAMEN AUDIO PRODUCTIONS INC. (p)—C-17
 KINETIC DESIGN SYSTEMS LTD. (p)—C-17
 LeSEA BROADCASTING NETWORK (p)—C-18
 LIGHTSCAPE PRODUCTIONS INC. (p & d)—C-18
 LOEBEL PRODUCTIONS (p)—C-18
 EDDY MANSON PRODUCTIONS INC./MARGERY MUSIC CO. (p)—C-19
 MAYSLES FILMS INC. (p)—C-19
 McGUANE STUDIO INC. (p)—C-19
 METROWEST COMMUNICATIONS GROUP (p & d)—C-44, C-20
 MINCEY PRODUCTIONS INC. (p)—C-20
 NATIONAL COLLEGE TELEVISION (p & d)—C-21
 NEW VISIONS INC. (p & d)—C-22
 PANTOMIME PICTURES INC. (p)—C-23
 ROCK SOLID PRODUCTIONS (p)—C-26
 GLENN ROLAND FILMS (p & d)—C-26
 62nd STREET PRODUCTIONS (p)—C-27
 SKAGGS TELECOMMUNICATIONS SERVICE (p)—C-27
 STREETERVILLE (p & d)—C-28
 SUDBOROUGH PRODUCTIONS (p)—C-28
 SUNBURY MUSIC CANADA LTD. (CAPAC), DUNBAR MUSIC CANADA LTD. (p)—C-28
 TANNEBRINGROSE ASSOC. INC. (p)—C-29

TAPE-FILM INDUSTRIES (d)—C-29
 TECHNISONIC STUDIOS INC. (p)—C-29
 TRIO VISUAL EFFECTS (p)—C-30
 VIDEO WEST (p)—C-33
 VISUAL PRODUCTIONS '80 LTD. (p & d)—C-33
 WOLD COMMUNICATIONS INC. (d)—C-48

0610-0440 —pay cable

ABN/FOCAL POINT TV NEWS NETWORK (p & d)—C-1
 ACAMA FILMS (d)—C-1
 ALAN ENTERPRISES INC. (d)—C-1
 ASN TELEVISION NETWORK (p & d)—C-2
 ATI VIDEO ENTERPRISES INC. (p & d)—C-3
 AZTECA FILMS INC. (d)—C-3
 BEST FILM & VIDEO CORP. (p & d)—C-4
 BRAVERMAN PRODUCTIONS INC. (p)—C-4
 CABLE FILMS & CABLE VIDEO (d)—C-5
 CASABLANCA IV (d)—C-5
 CATZEL, THOMAS & ASSOCIATES (p)—C-6
 CBC ENTERPRISES (d)—C-6
 DICK CLARK PRODUCTIONS INC. (p)—C-7
 COE FILM ASSOCIATES INC. (d)—C-7
 COMMUNICATIONS RESOURCES L.P. (p & d)—C-7
 COMMUNICATIONS INC. (p)—C-7
 COMSAT VIDEO ENTERPRISES (d)—C-40
 CORI FILMS INTERNATIONAL (d)—C-8
 CREATIVE PROGRAMMING INC. (p)—C-8
 CTV TELEVISION NETWORK (d)—C-8
 DIXIE ENTERTAINMENT PRODUCTIONS INC. (p & d)—C-9
 EARTHRISE ENTERTAINMENT INC. (p)—C-9
 EURAMCO INTERNATIONAL INC. (d)—C-10
 EXCEL TELEMEDIA INTERNATIONAL CORP. (d & s)—C-10
 FILM WORLD TELEVISION INC. (d)—C-11
 FOUR STAR INTERNATIONAL INC. (d)—C-12
 FOX/LORBER ASSOCIATES (p & d & s)—C-12
 FREMANTLE INTERNATIONAL INC./TALBOT TELEVISION LTD. (d)—C-12
 GANNETT PRODUCTION SERVICES/KUSA-TV (d)—C-12
 THE SAMUEL GOLDWYN TELEVISION CO. (d)—C-13
 GOULD ENTERTAINMENT CORP. (d)—C-13
 GRANADA TELEVISION INTERNATIONAL LTD. (d)—C-13
 THE ART GREENFIELD CO. (d)—C-13
 HARMONY GOLD USA INC. (d)—C-14
 HEMDALE FILM CORP. (d)—C-14
 HERITAGE ENTERTAINMENT INC. (d)—C-14
 THOMAS HORTON ASSOCIATES (d)—C-15
 INTERCONTINENTAL RELEASING CORP. (p)—C-15
 INTERNATIONAL BROADCAST SYSTEMS INC. (d)—C-42
 INTERNATIONAL BROADCAST SYSTEMS LTD. (d)—C-15
 INTERNATIONAL TELE-FILM ENTERPRISES LTD. (d)—C-16
 JERROLD DIVISION (GENERAL INSTRUMENT CORP.) (d)—C-80
 JRD PRODUCTIONS (p & d)—C-16
 KAMEN AUDIO PRODUCTIONS INC. (p)—C-17
 M. A. KEMPNER INC. (d)—C-17
 KING FEATURES ENTERTAINMENT (d)—C-17
 KUSHNER LOCKE CO. INC. (p & d)—C-17
 LOS ANGELES TELEVISION (d)—C-18
 MAJOR LEAGUE BASEBALL PRODUCTIONS (p)—C-18
 McGUANE STUDIO INC. (p)—C-19
 MEDIACAST TELEVISION ENTERTAINMENT LTD. (p)—C-19
 MG/PERIN INC. (d & s)—C-20
 WARREN MILLER FILMS (p)—C-20
 MINCEY PRODUCTIONS INC. (p)—C-20
 MIRACLE FILMS INC. (d)—C-20
 MOFFITT-LEE PRODUCTIONS (p)—C-21
 MORRIS VIDEO (p & d)—C-21
 MULLER MEDIA INC. (d)—C-21

NBC ENTERPRISES INC. (p & d)—C-22
 NEW CENTURY TELECOMMUNICATIONS (d)—C-22
 NEW VISIONS INC. (p & d)—C-22
 NFL FILMS INC. (p)—C-22
 NOVA COMMUNICATIONS (p)—C-22
 PANTOMIME PICTURES INC. (p)—C-23
 TOM PARKER MOTION PICTURES (d)—C-23
 PATHE COMMUNICATIONS CORP. (p & d & s)—C-23
 PEARSON INTERNATIONAL INC. (d)—C-24
 ALVIN H. PERLMUTTER INC. (p)—C-24
 PHOENIX/BFA FILMS & VIDEO INC. (d)—C-24
 POINT OF VIEW PRODUCTIONS (p & d)—C-24
 PRODUCER SERVICES GROUP INC. (d)—C-24
 PROSERV TELEVISION (p & d)—C-45
 PYRAMID FILMS CORP. (d)—C-25
 REEL MOVIES INTERNATIONAL (d & s)—C-26
 ROCK SOLID PRODUCTIONS (p)—C-26
 GLENN ROLAND FILMS (p & d)—C-26
 SCANLINE VIDEO (p)—C-27
 SCHIFF-JONES LTD. (p & d)—C-27
 SILVERBACH-LAZARUS GROUP (s)—C-27
 SIMCOM INTERNATIONAL/NORSTAR ENTERTAINMENT (p & d)—C-27
 SPIRITUAL WORLD NETWORK (p & d)—C-28
 SPIRITUAL WORLD NETWORK NEWS (p & d)—C-28
 STERLING PRODUCTIONS LTD. (p)—C-28
 SYNDICATED SERVICES INC. (d)—C-29
 D. L. TAFFNER LTD. (d)—C-29
 TAPE-FILM INDUSTRIES (d)—C-29
 TELEMOUNT PICTURES INC. (p & d)—C-29
 THE TELEVISION DISTRIBUTION CO. INC. (p & d)—C-29
 TELEVISION INTERAMERICANA S.A. (d)—C-47, C-29
 THINK ENTERTAINMENT (p)—C-30
 TROMA INC. (d)—C-30
 TWENTIETH CENTURY-FOX TELEVISION (p & d)—C-31
 TWENTY-FIRST CENTURY DISTRIBUTION (d)—C-31
 UNIFILM INTERNATIONAL CO. (d)—C-31
 UPA PRODUCTIONS OF AMERICA (d)—C-32
 VEGA ASSOCIATES INC. (p)—C-47
 VIACOM INTERNATIONAL INC. (p & d)—C-32
 VIDEO-CINEMA FILMS INC. (d)—C-32
 VIDEO WEST (p)—C-33
 VIDEOWORKS (p & d)—C-33
 WARNER BROS. TELEVISION DISTRIBUTION (p & d)—C-33
 WEISS GLOBAL ENTERPRISES (p & d)—C-34
 WESTERN INTERNATIONAL SYNDICATION (d & s)—C-34
 WHITE JANSSEN INC. (p & d)—C-34
 WOLD COMMUNICATIONS INC. (d)—C-48
 WORLDVISION ENTERPRISES INC. (d)—C-36
 WORLD WRESTLING FEDERATION (p & d)—C-36
 WTTW CHANNEL 11/ENTERPRISES GROUP (p & d)—C-36
 WW ENTERTAINMENT (p & d)—C-36

0610-0460 —radio, syndicated

ABN/FOCAL POINT TV NEWS NETWORK (p & d)—C-1
 THE AMERICAN JEWISH COMMITTEE (p & d)—C-2
 ASSOCIATED PRESS (p & d)—C-2
 AUDIO-TV FEATURES INC. (p & d)—C-3
 BIZNET (p & d)—C-4
 BONNEVILLE MEDIA COMMUNICATIONS (p & d)—C-4
 BRITISH INFORMATION SERVICES (p & d & s)—C-4
 BROADCAST NEWS LTD. (p & d)—C-5

CATZEL, THOMAS & ASSOCIATES (p)—C-6
 THE CHRISTOPHERS INC. (p & d)—C-6
 CHURCH FEDERATION OF GREATER INDI-
 ANAPOLIS INC. (d)—C-6
 DICK CLARK PRODUCTIONS INC. (p)—C-7
 CTV TELEVISION NETWORK (d)—C-8
 DAY OF DISCOVERY (p & d)—C-9
 EARTHRISE ENTERTAINMENT INC. (p)—C-9
 ENVOY PRODUCTIONS INC. (p & d)—C-10
 FILMWORLD TELEVISION INC. (d)—C-11
 GROUP W PRODUCTIONS (s)—C-14
 THE INDEPENDENT GROUP OF COS. INC. (p
 & d)—C-42
 JRD PRODUCTIONS (p & d)—C-16
 LBS COMMUNICATIONS INC. (p & d)—C-17
 LIGHTSCAPE PRODUCTIONS INC. (p & d)—
 C-18
 MAJOR LEAGUE BASEBALL PRODUCTIONS
 (p)—C-18
 CHARLES MICHELSON INC. (p & d)—C-20
 MIGHTY MINUTE PROGRAMS (d)—C-20
 MORRIS VIDEO (p & d)—C-21
 NAVY OFFICE OF INFORMATION (OI-03)
 (d)—C-22
 NBC ENTERPRISES INC. (p & d)—C-22
 NETWORK MUSIC INC. (p & d & s)—C-22
 JIM OWENS & ASSOCIATES INC. (p &
 d)—C-23
 ALVIN H. PERLMUTTER INC. (p)—C-24
 PETERS PRODUCTIONS (p & d)—C-24
 RAYCOM SPORTS & ENTERTAINMENT (p &
 d)—C-25
 GLENN ROLAND FILMS (p & d)—C-26
 SACRED HEART PROGRAM INC. (p & d)—C-
 26
 SHIELD PRODUCTIONS INC. (p)—C-27
 SPIRITUAL WORLD NETWORK NEWS (p &
 d)—C-28
 SUDBOROUGH PRODUCTIONS (p)—C-28
 TAPE-FILM INDUSTRIES (d)—C-29
 TECHNISONIC STUDIOS INC. (p)—C-29
 TRACO ADVERTISING INC. (s)—C-30
 TRAV (p)—C-30
 TV HORIZONS (s)—C-30
 TV SPORTS SCENE INC. (p & d)—C-31
 UNITED PRESS INTERNATIONAL (d)—C-31
 WOLD COMMUNICATIONS INC. (d)—C-48
 WORLD WIDE BINGO INC. (p & d)—C-104

0610-0480**—religious**

ALL MEDIA ENTERPRISES PTY. LTD. (d)—
 C-2
 ASN TELEVISION NETWORK (p)—C-2
 BAUMAN BIBLE TELECASTS (p & d)—C-4
 BONNEVILLE MEDIA COMMUNICATIONS (p
 & d)—C-4
 BROACAST NEWS & PRODUCTION (d)—C-
 5
 CATHEDRAL FILMS (p & d)—C-6
 CATZEL, THOMAS & ASSOCIATES (p)—C-6
 CHRISTIAN TELEVISION NETWORK (p &
 d)—C-6
 THE CHRISTOPHERS INC. (p & d)—C-6
 CHURCH FEDERATION OF GREATER INDI-
 ANAPOLIS INC. (d)—C-6
 THOMAS CRAVEN FILM CORP. (p)—C-8
 CRYSTAL PICTURES INC. (p)—C-8
 WILLIAM KENNETH CUMMING & ASSOCI-
 ATES (p)—C-40
 DAY OF DISCOVERY (p & d)—C-9
 ENVOY PRODUCTIONS INC. (p & d)—C-10
 EURAMCO INTERNATIONAL INC. (d)—C-10
 FAMILY FILMS (p & d)—C-11
 FAMILY THEATER INC. (p & d)—C-11
 FILMS AFIELD (p & d)—C-11
 GOSPEL FILMS INC. (p & d)—C-13
 THE ART GREENFIELD CO. (d)—C-13
 INTERNATIONAL BROADCAST SYSTEMS
 INC. (d)—C-42
 INTERNATIONAL BROADCAST SYSTEMS
 LTD. (d)—C-15
 INTERNATIONAL TELE-FILM ENTERPRISES
 LTD. (d)—C-16
 JRD PRODUCTIONS (p & d)—C-16
 WALTER J. KLEIN CO. LTD. (p)—C-17

LeSEAT BROADCASTING NETWORK (p)—C-
 18
 MADISON PACIFIC INC. (p)—C-18
 MENNONITE MEDIA SERVICES (d)—C-20
 METROWEST COMMUNICATIONS GROUP
 (p)—C-20
 MINCEY PRODUCTIONS INC. (p)—C-20
 MODE 2 PRODUCTIONS INC. (p)—C-21
 MORMON NEWS SERVICE (d)—C-21
 NBC ENTERPRISES INC. (p & d)—C-22
 NBC INTERNATIONAL LTD. (d)—C-22
 NOVA COMMUNICATIONS (p)—C-22
 PANTOMIME PICTURES INC. (p)—C-23
 PAULIST PRODUCTIONS (p & d)—C-24
 PEARSON INTERNATIONAL INC. (d)—C-24
 PRESBYTERIAN CHURCH (USA) (p & d)—C-
 24
 RICHARD H. ROFFMAN ASSOCIATES (p)—C-
 26
 SACRED HEART PROGRAM INC. (p & d)—C-
 26
 SATELLITE NETWORK SYSTEMS (d)—C-26
 ROBERT SCHULLER MINISTRIES (p)—C-27
 SCOTT COMMUNICATIONS INC. (p)—C-27
 SPIRITUAL WORLD NETWORK (p & d)—C-
 28
 SPIRITUAL WORLD NETWORK NEWS (p &
 d)—C-28
 STERLING PRODUCTIONS LTD. (p)—C-28
 SUDBOROUGH PRODUCTIONS (p)—C-28
 TECHNISONIC STUDIOS INC. (p)—C-29
 TELE-MISSIONS INTERNATIONAL INC./
 FAITH-ON-FOCUS PRODUCTIONS (p & d)—
 C-29
 TELEVISION INTERAMERICANA S.A. (d)—C-
 47, C-29
 TEMPO ENTERPRISES INC. (d)—C-30
 TPC COMMUNICATIONS (d)—C-30
 TRACO ADVERTISING INC. (p & d & s)—C-30
 TRAV (p)—C-30
 TV SPORTS SCENE INC. (d)—C-31
 UNITED METHODIST COMMUNICATIONS (p
 & d)—C-31
 UNUSUAL FILMS (p & d)—C-31
 WEISS GLOBAL ENTERPRISES (p & d)—C-
 34
 WOLO COMMUNICATIONS INC. (d)—C-48
 WORLDVISION ENTERPRISES INC. (d)—C-
 36

0610-0500**—slide film commercials**

ABN/FOCAL POINT TV NEWS NETWORK (p
 & d)—C-1
 ALLEGRO PRODUCTIONS INC. (p)—C-2
 CATZEL, THOMAS & ASSOCIATES (p)—C-6
 CINECRAFT INC. (p & d)—C-6
 COMMUNICATIONS INC. (p)—C-7
 CTV TELEVISION NETWORK (d)—C-8
 CAL DUNN STUDIOS INC. (p)—C-9
 BERT ELLIOTT SOUND INC. (p)—C-10
 EYE CONTACT INC. (p)—C-10
 FILMS FOR EDUCATORS/FILMS FOR TELE-
 VISION (p & d)—C-11
 METROWEST COMMUNICATIONS GROUP (p
 & d)—C-44
 MINCEY PRODUCTIONS INC. (p)—C-20
 JACK MYERS COMMUNICATIONS INC. (p)—
 C-44
 NORTHWESTERN INC. (p)—C-22
 GLENN ROLAND FILMS (p & d)—C-26
 HACK SWAIN PRODUCTIONS INC. (p)—C-28
 TAPE-FILM INDUSTRIES (d)—C-29
 TECHNISONIC STUDIOS INC. (p)—C-29
 WINDSOR VIDEO (p)—C-34
 WOLD COMMUNICATIONS INC. (d)—C-48

0610-0520**—slides & balops (telops)**

ABN/FOCAL POINT TV NEWS NETWORK (p
 & d)—C-1
 ANIFORMS INC. (p)—C-2
 CATZEL, THOMAS & ASSOCIATES (p)—C-6
 CINECRAFT INC. (p & d)—C-6
 CTV TELEVISION NETWORK (d)—C-8

FILMS FOR EDUCATORS/FILMS FOR TELE-
 VISION (p & d)—C-11
 JMP VIDEOCONFERENCE GROUP (p)—C-16
 NAVY OFFICE OF INFORMATION (OI-03)
 (d)—C-22
 TAPE-FILM INDUSTRIES (d)—C-29
 WOLD COMMUNICATIONS INC. (d)—C-48

0610-0525**—Spanish language programs**

BANDELIER INC. (p)—C-3
 BRITISH INFORMATION SERVICES (p & d &
 s)—C-4
 CATALYST PRODUCTION SERVICES (p)—C-
 6
 CHILDREN'S TELEVISION WORKSHOP (p &
 d)—C-6
 EXCEL TELEMEIDA INTERNATIONAL CORP.
 (d & s)—C-10
 FOX/LORBER ASSOCIATES (p & d & s)—C-
 12
 GLOBAL VISION GROUP (d)—C-12
 INTERNATIONAL BROADCAST SYSTEMS
 INC. (d)—C-42
 INTERNATIONAL BROADCAST SYSTEMS
 LTD. (d)—C-15
 WALTER J. KLEIN CO. LTD. (p)—C-17
 M. I. PRODUCTIONS INC. (p & d)—C-20
 MOVIECRAFT INC. (p & d & s)—C-21
 REEL MOVIES INTERNATIONAL (d & s)—C-
 26
 SPANISH TELEVISION SERVICES INC. (d)—
 C-28
 SPIRITUAL WORLD NETWORK (p & d)—C-
 28
 TELEMUNDO GROUP INC. (p & d)—C-29
 UNIVISION (d)—C-31
 WESTERN INTERNATIONAL SYNDICATION
 (d & s)—C-34
 WORLD WIDE BINGO (p)—C-34

0610-0530**—sports**

BROADCAST NEWS & PRODUCTION (d)—C-
 5
 CATALYST PRODUCTION SERVICES (p)—C-
 6
 COMSAT VIDEO ENTERPRISES (d)—C-40
 DYNOCOMM PRODUCTIONS (p)—C-9
 ELECTRA PICTURES INC. (d)—C-10
 FREEDOM SPORTS NETWORK (p & d &
 s)—C-12
 HEMINGWAY BROADCASTING CO. (p &
 d)—C-14
 INTERNATIONAL BROADCAST SYSTEMS
 INC. (d)—C-42
 INTERNATIONAL BROADCAST SYSTEMS
 LTD. (d)—C-15
 JEFFERSON PILOT TELEPRODUCTIONS (p &
 d)—C-16
 WALTER J. KLEIN CO. LTD. (p)—C-17
 M&M SYNDICATIONS (p & d & s)—C-19
 WARREN MILLER FILMS (p & d & s)—C-20
 MINCEY PRODUCTIONS INC. (p)—C-20
 MOVIECRAFT INC. (p & d & s)—C-21
 OLYMPUS TELEVISION INC. (d & s)—C-23
 PROMARK (d)—C-25
 PYRAMID FILMS CORP. (d)—C-25
 RAYCOM SPORTS & ENTERTAINMENT (p &
 d & s)—C-25
 REEL MOVIES INTERNATIONAL (d & s)—C-
 26
 SPORTS LEGENDS INC./BERL ROTFELD
 PRODUCTIONS INC. (p & d)—C-28
 SPR NEWS SOURCE (s)—C-28
 TELEVISION BUSINESS INC. (d)—C-29
 TV HORIZONS (s)—C-30
 VITT MEDIA INTERNATIONAL INC. (d &
 s)—C-33
 WESTERN INTERNATIONAL SYNDICATION
 (d & s)—C-34
 WORLDWIDE TELEVISION NEWS CORP.
 (d)—C-36

0610-0540**—stand-alone pay**

BRAVERMAN PRODUCTIONS INC. (p)—C-4
 CABLE FILMS & CABLE VIDEO (d)—C-5
 CATZEL, THOMAS & ASSOCIATES (p)—C-5
 COE FILM ASSOCIATES INC. (d)—C-7
 COMSAT VIDEO ENTERPRISES (s)—C-40
 DIXIE ENTERTAINMENT PRODUCTIONS INC.
 (p & d)—C-9
 FILMWORLD TELEVISION INC. (d)—C-11
 LBS COMMUNICATIONS INC. (d)—C-17
 MEDIACAST TELEVISION ENTERTAINMENT
 LTD. (p)—C-19
 MIRACLE FILMS INC. (d)—C-20
 NEW CENTURY TELECOMMUNICATIONS
 (d)—C-22
 TOM PARKER MOTION PICTURES (d)—C-23
 PATHE COMMUNICATIONS CORP. (p & d &
 s)—C-23
 PEARSON INTERNATIONAL INC. (d)—C-24
 PRODUCER SERVICES GROUP INC. (d)—C-
 24
 PROSERV TELEVISION (p & d)—C-45
 GLENN ROLAND FILMS (p & d)—C-26
 TROMA INC. (d)—C-30
 VIACOM INTERNATIONAL INC. (p & d)—C-
 32
 WOLD COMMUNICATIONS INC. (p)—C-48

0610-0550**—talk**

BRITISH INFORMATION SERVICES (p & d &
 s)—C-4
 EXCEL TELEMEIDA INTERNATIONAL CORP.
 (p & d & s)—C-10
 KING WORLD PRODUCTIONS (d)—C-17
 LIFEPLANNING (p & d & s)—C-18
 MINCEY PRODUCTIONS INC. (p)—C-20
 MULTIMEDIA ENTERTAINMENT (p & s)—C-
 21
 SPIRITUAL WORLD NETWORK (p & d)—C-
 28

0610-0555**—travel**

CATALYST PRODUCTION SERVICES (p)—C-
 6
 HARMONY GOLD USA INC. (p & d)—C-14
 WALTER J. KLEIN CO. LTD. (p)—C-17
 WARREN MILLER FILMS (p & d & s)—C-20
 MINCEY PRODUCTIONS INC. (p)—C-20

0610-0560**—TV film/tape series**

ABN/FOCAL POINT TV NEWS NETWORK (p
 & d)—C-1
 ACAMA FILMS (d)—C-1
 ADLER VIDEO MARKETING LTD. (d)—C-1
 AGENCY FOR INSTRUCTIONAL TECHNOL-
 OGY (p & d)—C-1
 ALAN ENTERPRISES INC. (d)—C-1
 ALL MEDIA ENTERPRISES PTY. LTD. (d)—
 C-2
 ASN TELEVISION NETWORK (p)—C-2
 ATI VIDEO ENTERPRISES INC. (p & d)—C-3
 AZTECA FILMS INC. (d)—C-3
 JEROME BALSAM FILMS INC. (d)—C-3
 ROBERT BARON & ASSOCIATES (p)—C-3
 BAVARIA FILM GmbH (p & d)—C-4
 BEST FILM & VIDEO CORP. (p & d)—C-4
 BIJOU PRODUCTIONS (p & d)—C-4
 BRAVERMAN PRODUCTIONS INC. (p)—C-4
 BILL BURRUD PRODUCTIONS (P)—C-5
 CASABLANCA IV (d)—C-5
 CATALYST PRODUCTION SERVICES (p)—C-
 6
 CATZEL, THOMAS & ASSOCIATES (p)—C-6
 CB COMMUNICATION INC. (d)—C-39
 CBC ENTERPRISES (d)—C-6
 C. B. DISTRIBUTION (d)—C-6
 CHILDREN'S TELEVISION WORKSHOP (p &
 d)—C-6
 THE CHRISTOPHERS INC. (p & d)—C-6

SERVICES—0600

- CHURCH FEDERATION OF GREATER INDIANAPOLIS INC. (d)—C-6
CINACO FILM & TV CO. INC. (p & d)—C-6
DICK CLARK PRODUCTIONS INC. (p)—C-7
COE FILM ASSOCIATES INC. (d)—C-7
COLLEGE BOWL CO. INC. (p)—C-7
COLUMBIA PICTURES INTERNATIONAL TELEVISION (p & d)—C-7
COMMUNICATIONS RESOURCES L.P. (p & d)—C-7
CORAL PICTURES CORP. (d)—C-8
CRAWLEY'S ANIMATION INC. (p)—C-8
CREATIVE PROGRAMMING INC. (p)—C-8
CTV TELEVISION NETWORK (d)—C-8
DAP TV ASSOCIATES (p)—C-9
DIXIE ENTERTAINMENT PRODUCTIONS INC. (p & d)—C-9
DYNOCOMM PRODUCTIONS (p & d)—C-9
EARTHREE ENTERTAINMENT INC. (p)—C-9
RALPH EDWARDS/STU BILLET PRODUCTIONS (p)—C-10
ELECTRA PICTURES INC. (d)—C-10
BERT ELLIOTT SOUND INC. (p)—C-10
ELLIS ENTERPRISES (d)—C-10
ENTERTAINMENT PROGRAMMING SERVICES LTD. (d)—C-10
EURAMEL INTERNATIONAL INC. (d)—C-10
EXCEL TELEMEDIA INTERNATIONAL CORP. (p & d & s)—C-10
EYE CONTACT INC. (p)—C-10
DON FEDOERNER PRODUCTIONS (p)—C-11
FILMS FOR EDUCATORS/FILMS FOR TELEVISION (p & d)—C-11
FILMS INC. (d)—C-11
FILMWORLD TELEVISION INC. (d)—C-11
FOX/LORBER ASSOCIATES (p & d & s)—C-12
FREMANTLE INTERNATIONAL INC./TALBOT TELEVISION LTD. (d)—C-12
FRIES DISTRIBUTION CO. (p & d)—C-12
FUNNYWORLD PRODUCTIONS INC. (p & d)—C-12
GAYNES PRODUCTIONS LTD. (p)—C-12
GGP SPORTS (p & d)—C-12
GOULD ENTERTAINMENT CORP. (d)—C-13
GRANADA TELEVISION INTERNATIONAL LTD. (d)—C-13
GRAY-SCHWARTZ ENTERPRISES INC. (d)—C-13
THE ART GREENFIELD CO. (d)—C-13
GUTMAN & GUTMAN INC. (d)—C-14
LARRY HARMON PICTURES CORP. (p & d)—C-14
HARMONY GOLD USA INC. (p & d)—C-14
HEMDALE FILM CORP. (d)—C-14
INTERNATIONAL PROGRAM CONSULTANTS INC. (d & s)—C-16
INTERNATIONAL TELE-FILM ENTERPRISES LTD. (d)—C-16
INTERNATIONAL TREASURES (d)—C-16
ITC ENTERTAINMENT GROUP (d)—C-16
J.E.D. PRODUCTIONS CORP. (d)—C-16
GORDON JONES PROGRAMMING (d)—C-16
JRD PRODUCTIONS (p & d)—C-16
KING FEATURES ENTERTAINMENT (p & d)—C-17
WALTER J. KLEIN CO. LTD. (p)—C-17
KUSHNER LOCKE CO. INC. (p & d)—C-17
LBS COMMUNICATIONS INC. (d)—C-17
LIFEPLANNING (p & d & s)—C-18
LLAC PRODUCTIONS (p)—C-18
LONDON TELEVISION SERVICE (p & d)—C-18
LORIMAR-TELEPICTURES CORP. (d)—C-18
LOS ANGELES TELEVISION (d)—C-18
MADISON PACIFIC INC. (p)—C-18
MAJOR LEAGUE BASEBALL PRODUCTIONS (p)—C-18
MARATHON INTERNATIONAL PRODUCTIONS (p & d)—C-19
MCA TV INTERNATIONAL (d)—C-19
McGUANE STUDIO INC. (p)—C-19
METROWEST COMMUNICATIONS GROUP (p & d)—C-44, C-20
MG/PERIN INC. (d & s)—C-20
MIGHTY MINUTE PROGRAMS (d)—C-20
WARREN MILLER FILMS (p & d & s)—C-20
MINCEY PRODUCTIONS INC. (p)—C-20
MIRACLE FILMS INC. (d)—C-20
MOFFITT-LEE PRODUCTIONS (p)—C-21
MORMON NEWS SERVICE (d)—C-21
MORRIS VIDEO (p & d)—C-21
MOVIECRAFT INC. (p & d & s)—C-21
MSS (MODERN SATELLITE SERVICES) (d)—C-21
MULLER MEDIA INC. (p & d)—C-21
MULTIMEDIA ENTERTAINMENT (p & s)—C-21
NATIONAL COLLEGE TELEVISION (p & d)—C-21
NBC ENTERPRISES INC. (p & d)—C-22
NBC INTERNATIONAL LTD. (d)—C-22
NEW VISIONS INC. (p & d)—C-22
NEW WORLD TELEVISION (d)—C-22
NFL FILMS INC. (p & d)—C-22
NOVA COMMUNICATIONS (p)—C-22
OLYMPUS TELEVISION INC. (d & s)—C-23
JIM OWENS & ASSOCIATES INC. (p & d)—C-23
PANTOMIME PICTURES INC. (p)—C-23
PEARSON INTERNATIONAL INC. (d)—C-24
ALVIN H. PERLMUTTER INC. (p)—C-24
PRODUCER SERVICES GROUP INC. (d)—C-24
PROSERV TELEVISION (p & d)—C-45
QUARTET INTERNATIONAL INC. (p & d)—C-25
RAYMOND INTERNATIONAL (d)—C-25
REEL MOVIES INTERNATIONAL (d & s)—C-26
REPUBLIC PICTURES CORP. (p & d)—C-26
RICHSER PRODUCTIONS LTD. (p)—C-26
RKO PICTURES (p & d)—C-26
ROCK SOLID PRODUCTIONS (p)—C-26
THE ROLAND CO. (p)—C-26
GLENN ROLAND FILMS (p & d)—C-26
SACRED HEART PROGRAM INC. (p & d)—C-26
LOU SCHEIMER PRODUCTIONS (p & d)—C-27
SEVEN NETWORK AUSTRALIA (d)—C-27
SFM MEDIA CORP. (d)—C-27
JOSEPH SIEGMAN INC. (p)—C-27
SILVERBACH-LAZARUS GROUP (s)—C-27
SKAGGS TELECOMMUNICATIONS SERVICE (p)—C-27
THE SME GROUP INC. (p)—C-46
SPANISH TELEVISION SERVICES INC. (p)—C-28
SPORTS LEGENDS INC./BERL ROTFELD PRODUCTIONS INC. (p & d)—C-28
HAL STEIN'S COMPASS PRODUCTIONS (p)—C-28
STERLING PRODUCTIONS LTD. (p)—C-28
MARTHA STUART COMMUNICATIONS INC. (p & d)—C-28
SYNDICAST SERVICES INC. (p & d)—C-29
D. L. TAFFNER LTD. (p & d)—C-29
TAPE-FILM INDUSTRIES (d)—C-29
TEL-A-CAST INC. (p & d)—C-29
TELE-MISSIONS INTERNATIONAL INC./FAITH-ON-FOCUS PRODUCTIONS (p & d)—C-29
TELEMOUNT PICTURES INC. (p & d)—C-29
THE TELEVISION DISTRIBUTION CO. INC. (p & d)—C-29
TELEVISION LATINA INC. (d)—C-29
THINK ENTERTAINMENT (p)—C-30
TPC COMMUNICATIONS (d)—C-30
TRAV (p)—C-30
TV SPORTS SCENE INC. (p & d)—C-31
TWENTIETH CENTURY-FOX TELEVISION (p & d)—C-31
TWENTIETH CENTURY-FOX TV INTERNATIONAL INC. (p & d)—C-31
UNITED METHODIST COMMUNICATIONS (p & d)—C-31
UNIVERSAL TELEVISION (p)—C-31
UNUSUAL FILMS (p & d)—C-31
UPA PRODUCTIONS OF AMERICA (d)—C-32
VIACOM INTERNATIONAL INC. (d)—C-32
VICTORY TELEVISION INC. (d)—C-32
VIDEO WEST (p)—C-33
VIDEOWORKS (p & d)—C-33
VISUAL PRODUCTIONS '80 LTD. (p & d)—C-33
WALT DISNEY STUDIOS (p & d)—C-33
WARNER BROS. TELEVISION DISTRIBUTION (p & d)—C-33
WCN PRODUCTIONS (p & d)—C-34
WEISS GLOBAL ENTERPRISES (p & d)—C-34
WESTON WOODS STUDIOS INC. (p)—C-34
WINDSOR VIDEO (p)—C-34
WOLD COMMUNICATIONS INC. (p)—C-48
WORLOVISION ENTERPRISES INC. (d)—C-36
WORLD WRESTLING FEDERATION (p & d)—C-36
WTTW CHANNEL 11/ENTERPRISES GROUP (p & d)—C-36
WW ENTERTAINMENT (p & d)—C-36
Y & R PROGRAM SERVICES (p & d)—C-36
- 0610-0500**
—theatrical shorts
BUZZCO ASSOCIATES INC. (p)—C-5
CABLE FILMS & CABLE VIDEO (d)—C-5
CATZEL, THOMAS & ASSOCIATES (p)—C-6
COE FILM ASSOCIATES INC. (d)—C-7
THOMAS CRAVEN FILM CORP. (p)—C-8
CREATIVE PROGRAMMING INC. (p)—C-8
CTV TELEVISION NETWORK (d)—C-8
D & R ANIMATION (p)—C-9
DAP TV ASSOCIATES (p)—C-9
DISCOVERY PRODUCTIONS (p)—C-9
OIXIE ENTERTAINMENT PRODUCTIONS INC. (p & d)—C-9
EARTHRISE ENTERTAINMENT INC. (p)—C-9
BERT ELLIOTT SOUND INC. (p)—C-10
ENTERTAINMENT PROGRAMMING SERVICES LTD. (d)—C-10
FILMS FOR EDUCATORS/FILMS FOR TELEVISION (p & d)—C-11
FILMS OF INDIA (p & d)—C-11
FREMANTLE INTERNATIONAL INC./TALBOT TELEVISION LTD. (d)—C-12
GANNETT PRODUCTION SERVICES/KUSATV (d)—C-12
INTERNATIONAL TELE-FILM ENTERPRISES LTD. (d)—C-16
INTERNATIONAL TREASURES (d)—C-16
GENE LESTER PRODUCTIONS (d)—C-18
LLAC PRODUCTIONS (p)—C-18
LONDON TELEVISION SERVICE (p & d)—C-18
MARATHON INTERNATIONAL PRODUCTIONS (p)—C-19
McGUANE STUDIO INC. (p)—C-19
MEDIA HOME ENTERTAINMENT INC. (d)—C-19
MOVIECRAFT INC. (d & s)—C-21
MSS (MODERN SATELLITE SERVICES) (d)—C-21
NEW VISIONS INC. (p & d)—C-22
PANTOMIME PICTURES INC. (p)—C-23
POINT OF VIEW PRODUCTIONS (p & d)—C-24
PUNCH FILMS INC. (p)—C-25
QUARTET INTERNATIONAL INC. (p & d)—C-25
REPUBLIC PICTURES CORP. (d)—C-26
ROCK SOLID PRODUCTIONS (p)—C-26
GLENN ROLAND FILMS (p & d)—C-26
SAGE ENTERTAINMENT ENTERPRISES CORP. (p & d)—C-26
SUDBOROUGH PRODUCTIONS (p)—C-28
TRIO VISUAL EFFECTS (p)—C-30
TV SPORTS SCENE INC. (p & d)—C-31
UNUSUAL FILMS (p & d)—C-31
UPA PRODUCTIONS OF AMERICA (p & d)—C-32
VIDEOWORKS (p & d)—C-33
WEISS GLOBAL ENTERPRISES (p & d)—C-34
WOLD COMMUNICATIONS INC. (p)—C-48
- 0610-0600**
Publications
AGENCY FOR INSTRUCTIONAL TECHNOLOGY (p & d)—C-1
THE AMERICAN JEWISH COMMITTEE (p & d)—C-2
BMC COMMUNICATIONS (p)—C-38
THE CABLE GUIDE (p & d)—C-38
CAPITOL NEWS SERVICE (p)—C-5
CB COMMUNICATION INC. (d)—C-39
THE CHRISTOPHERS INC. (p & d)—C-6
COMMUNICATIONS RESOURCES L.P. (p)—C-7
CTV TELEVISION NETWORK (d)—C-8
WILLIAM KENNETH CUMMING & ASSOCIATES (p)—C-40
DAY OF DISCOVERY (p & d)—C-9
EBONY/JET SHOWCASE (p & d)—C-9
ENCYCLOPAEDIA BRITANNICA EDUCATIONAL CORP. (d)—C-10
FAMILY FILMS (p)—C-11
FAMILY THEATER INC. (p & d)—C-11
GOODWAY MARKETING INC. (p & d)—C-41
INTERMEDIA ARTS MINNESOTA (d)—C-42, C-15
THOMAS KARWIN & ASSOCIATES (p & d)—C-43
M. A. KEMPNER INC. (d)—C-17
MAJOR LEAGUE BASEBALL PRODUCTIONS (p)—C-18
EDDY MANSON PRODUCTIONS INC./MARGERY MUSIC CO. (p & d)—C-19
THE MEDIA EXCHANGE INC. (d)—C-19
MICROWAVE FILTER CO. INC. (p & d)—C-86
NAVY OFFICE OF INFORMATION (OI-03) (d)—C-22
RICHARD H. ROFFMAN ASSOCIATES (p)—C-26
THE ROLAND CO. (p)—C-26
THE SME GROUP INC. (p)—C-46
VSI/GLOBAL VIDEO INC. (p)—C-33
- 0610-0620**
Recording, Audio
ABN/FOCAL POINT TV NEWS NETWORK (p & d)—C-1
AILES COMMUNICATIONS INC. (p)—C-1
ASN TELEVISION NETWORK (p)—C-2
AUDIO-TV FEATURES INC. (p)—C-3
BAVARIA FILM GmbH (p)—C-4
BONNEVILLE MEDIA COMMUNICATIONS (p)—C-4
CATALYST PRODUCTION SERVICES (p)—C-6
CATZEL, THOMAS & ASSOCIATES (p)—C-6
CHURCH OF THE NAZARENE (p & d)—C-6
CIANI/MUSICA INC. (p & d)—C-6
CINECRAFT INC. (p)—C-6
COMMUNICATIONS INC. (p)—C-7
COMPRO PRODUCTIONS (p)—C-7
CONTINENTAL FILM PRODUCTIONS CORP. (p)—C-8
CTV TELEVISION NETWORK (d)—C-8
BERT ELLIOTT SOUND INC. (p)—C-10
FAMILY FILMS (p)—C-11
FRANK GARI PRODUCTIONS INC. (p & d)—C-41, C-12
THE INDEPENDENT GROUP OF COS. INC. (p & d)—C-42
INTERNATIONAL TELE-FILM ENTERPRISES LTD. (d)—C-16
KAMEN AUDIO PRODUCTIONS INC. (d)—C-17
KINETIC DESIGN SYSTEMS LTD. (p)—C-17
KLUGE COMMUNICATIONS INC. (p)—C-17
LIGHTSCAPE PRODUCTIONS INC. (p)—C-18
METROWEST COMMUNICATIONS GROUP (p)—C-20
MINCEY PRODUCTIONS INC. (p)—C-20
MORRIS VIDEO (p & d)—C-21
MTL SYSTEMS INC. (p)—C-87
NETWORK MUSIC INC. (p & d & s)—C-22
NEW ENGLAND DIGITAL (p & d)—C-88
NFL FILMS INC. (p & d)—C-22
NORTHWESTERN INC. (p)—C-22

PETERS PRODUCTIONS (p & d)—C-24
 REELTIME DISTRIBUTING CORP. (p & d)—C-26
 GLENN ROLAND FILMS (p & d)—C-26
 SEAR SOUND (p)—C-27
 SHIELD PRODUCTIONS INC. (p)—C-27
 62nd STREET PRODUCTIONS (p)—C-27
 SKAGGS TELECOMMUNICATIONS SERVICE (p)—C-27
 SPIRITUAL WORLD NETWORK (p & d)—C-28
 SUDBOROUGH PRODUCTIONS (p)—C-28
 SUNBURY MUSIC CANADA LTD. (CAPAC), DUNBAR MUSIC CANADA LTD. (p)—C-28
 HACK SWAIN PRODUCTIONS INC. (p)—C-28
 TANNEBRINGROSE ASSOC. INC. (p)—C-29
 TECHNISONIC STUDIOS INC. (p)—C-29
 TV SPORTS SCENE INC. (d)—C-31
 UNITED METHODIST COMMUNICATIONS (p & d)—C-31
 VALENTINO MUSIC LIBRARY (p & d)—C-32
 WARNER/LEVINSON CORP. (p & d)—C-34
 WINDSOR VIDEO (p)—C-34
 WLM CONSULTANTS (p & d)—C-58

0610-0640**Stock Footage**

ALLEN, JOHN E. INC. (d)—C-2
 AMERICAN MOTION PICTURES (p & d)—C-37, C-2
 ARCHIVE FILM PRODUCTIONS INC. (p & d & s)—C-2
 BIJOU PRODUCTIONS (p & d)—C-4
 BRITISH INFORMATION SERVICES (p & d & s)—C-4
 BROADCAST NEWS & PRODUCTION (d)—C-5

BILL BURRUD PRODUCTIONS (p)—C-5
 CAMRAC STUDIOS (p)—C-5
 DICK CLARK PRODUCTIONS INC. (p)—C-7
 COE FILM ASSOCIATES INC. (d)—C-7
 COMPRO PRODUCTIONS (p)—C-7
 THOMAS CRAVEN FILM CORP. (p)—C-8
 CTV TELEVISION NETWORK (d)—C-8
 DIXIE ENTERTAINMENT PRODUCTIONS INC. (p & d)—C-9
 ENCYCLOPAEDIA BRITANNICA EDUCATIONAL CORP. (d)—C-10
 EXCEL TELEMEDIA INTERNATIONAL CORP. (d & s)—C-10
 EYE CONTACT INC. (p & d)—C-10
 FILMS OF INDIA (p & d)—C-11
 FREMANTLE INTERNATIONAL INC./TALBOT TELEVISION LTD. (d)—C-12
 GRANADA TELEVISION INTERNATIONAL LTD. (d)—C-13
 THE HARTLEY FILM FOUNDATION INC. (p & d)—C-14
 THOMAS HORTON ASSOCIATES (p & d)—C-15
 INTERNATIONAL TELE-FILM ENTERPRISES LTD. (d)—C-16
 KINETIC DESIGN SYSTEMS LTD. (p)—C-17
 KING FEATURES ENTERTAINMENT (d)—C-17
 KLEIN & (p & d & s)—C-43, C-17
 LIGHTSCAPE PRODUCTIONS INC. (d)—C-18
 LIONHEART TELEVISION INTERNATIONAL (d)—C-18
 M&M SYNDICATIONS (p & d)—C-19
 METROWEST COMMUNICATIONS GROUP (p & d)—C-44
 WARREN MILLER FILMS (p & d)—C-20
 MILNER-FENWICK INC. (p & d)—C-20

MORRIS VIDEO (p & d)—C-21
 MOVIECRAFT INC. (p & d & s)—C-21
 NAVY OFFICE OF INFORMATION (01-03) (d)—C-22
 NBC ENTERPRISES INC. (p & d)—C-22
 NEW VISIONS INC. (p & d)—C-22
 THE NEWSFEED NETWORK (p & d)—C-22
 NFL FILMS INC. (p & d)—C-22
 ALVIN H. PERLMUTTER INC. (p)—C-24
 POINT OF VIEW PRODUCTIONS (p & d)—C-24
 PYRAMID FILMS CORP. (d)—C-25
 ROCK SOLID PRODUCTIONS (p)—C-26
 GLENN ROLAND FILMS (p & d)—C-26
 HACK SWAIN PRODUCTIONS INC. (p)—C-28
 TURNER PROGRAM SERVICES (d)—C-30
 VIDEO-CINEMA FILMS INC. (d)—C-32
 WEISS GLOBAL ENTERPRISES (p & d)—C-34
 WHITE JANSSEN INC. (p & d)—C-34
 WORLDWIDE TELEVISION NEWS CORP. (p)—C-36
 Z-AXIS CORP. (s)—C-36

0610-0660**Teletext**

AP NEWS PLUS, AP BUSINESS PLUS & AP SPORTS PLUS (p)—C-2
 ASSOCIATED PRESS (p & d)—C-2
 STUART N. BROTMAN (p & d)—C-38
 COMSAT VIDEO ENTERPRISES (d)—C-40
 CTV TELEVISION NETWORK (d)—C-8
 NEXUS DISPLAY SYSTEMS CORP. (p & d)—C-88
 REUTERS LTD. (p & d)—C-26

SUN TELEVISION (p & d)—C-28
 TELETECH COMMUNICATIONS (d)—C-47
 TEMPO ENTERPRISES INC. (d)—C-30
 TEXSCAN CORP. (p)—C-99

0610-0680**Vidertext**

AP NEWS PLUS, AP BUSINESS PLUS & AP SPORTS PLUS (p)—C-2
 ASSOCIATED PRESS (p & d)—C-2
 STUART N. BROTMAN (p & d)—C-38
 CB COMMUNICATION INC. (d)—C-39
 K-TECH (d)—C-82
 MTL SYSTEMS INC. (p)—C-87
 NEXUS DISPLAY SYSTEMS CORP. (p & d)—C-88
 REUTERS LTD. (p & d)—C-26
 GLENN ROLAND FILMS (p & d)—C-26
 TELETECH COMMUNICATIONS (d)—C-47
 TEXSCAN CORP. (p)—C-99

0610-0700**Weather Information**

ALUDICHRON (p)—C-63
 CTV TELEVISION NETWORK (d)—C-8
 ESD WEATHER SYSTEMS INC. (p & d)—C-74
 KAVOURAS INC. (p & d)—C-81
 TEXAS ELECTRONICS INC. (p)—C-99
 TEXSCAN CORP. (p)—C-99
 WOLD COMMUNICATIONS INC. (p)—C-48
 WSI CORP. (p & d)—C-104

0700-STUDIO EQUIPMENT & SUPPLIES

0710 AUDIO EQUIPMENT

0710-0020

Amplifiers

ADM TECHNOLOGY INC. (m)—C-59
 ALLIED BROADCAST EQUIPMENT CORP. (d)—C-60
 ANIXTER TELE-WIRE (d)—C-62
 AUDITRONICS INC. (m)—C-63
 BAF COMMUNICATIONS CORP. (d)—C-64
 BARRETT ASSOCIATES INC. (d)—C-64
 BROADCAST AUDIO CORP. (m)—C-65
 BROADCAST AUTOMATION INC. (d & r)—C-65
 BROADCAST ELECTRONICS INC. (m)—C-65
 BRYSTONVERMONT LTD. (m)—C-66
 BSM SYSTEMS INC. (m & d)—C-66
 BSW (d)—C-66
 CAVECO EQUIPMENT LTD. (d)—C-68
 CENTER VIDEO INDUSTRIAL CO. INC. (d)—C-68
 CROWN INTERNATIONAL INC. (m)—C-71
 DORROUGH ELECTRONICS (m)—C-72
 VICTOR DUNCAN INC. (d)—C-72
 DYNAIR ELECTRONICS INC. (m)—C-73
 FM SYSTEMS INC. (m & d)—C-75
 THE GRASS VALLEY GROUP INC. (m)—C-77
 H & E MICRO-TRAK CORP. (m)—C-77
 HARRIS CORP. (BROADCAST DIVISION) (m)—C-77
 HEWLETT-PACKARD CO. (m)—C-78
 HOLZBERG INC. (d)—C-78
 IMMAD BROADCAST SERVICES (r)—C-79
 INTERNATIONAL NUCLEAR CORP. (m)—C-79
 INTRASTELLER ELECTRONICS (r)—C-80
 JBL PROFESSIONAL (m)—C-80
 JOHNSON ELECTRONICS INC. (m)—C-80
 LAKE SYSTEMS CORP. (d)—C-82
 LANDY ASSOCIATES INC. (d)—C-82
 Lenco INC. (m)—C-83
 LINES VIDEO SYSTEMS (d)—C-83
 LOGITEK (m)—C-84
 McCURDY TELECOMMUNICATION PRODUCTS (m & r)—C-85
 MEGA HERTZ COMMUNICATIONS (d)—C-85
 MIDWEST COMMUNICATIONS CORP. (d)—C-86
 MOBILE-CAM PRODUCTS (m)—C-87
 MULTI-TRACK MAGNETICS/RANGERTONE (m & d)—C-87
 NADY SYSTEMS INC. (m)—C-87
 OMICRON VIDEO (m)—C-89
 PACIFIC RECORDERS & ENGINEERING CORP. (m)—C-89
 PANASONIC COMMUNICATIONS & SYSTEMS CO. (m)—C-89
 PEIRCE-PHELPS INC. (d)—C-90
 PESA AMERICA INC. (m)—C-90
 PLASMEC SYSTEMS LTD. (d)—C-90
 PROTECH AUDIO CORP. (m)—C-91
 ROH DIV., ANCHOR AUDIO (m)—C-93
 RUSSCO ELECTRONICS MANUFACTURING INC. (m)—C-93
 SESCOM INC. (m)—C-94
 SHINTRON CO. INC. (m)—C-94
 SHURE BROTHERS INC. (m)—C-95
 SIGMA ELECTRONICS INC. (m)—C-95
 SOLID STATE LOGIC INC. (d)—C-95
 H. A. SOLUTECH LTD. (m)—C-95
 TELE-MEASUREMENTS INC. (d)—C-98
 TELEMET (m)—C-98
 THOMSON-CSF BROADCAST INC. (m)—C-99
 TOWNSEND BROADCAST SYSTEMS INC. (d)—C-100
 VIDEO ACCESSORY CORP. (m)—C-102
 VIDEOTEK INC. (m)—C-102
 VITAL INDUSTRIES (m)—C-103
 WARD-BECK SYSTEMS LTD. (m)—C-103
 WHEATSTONE CORP. (m)—C-103

VAUGHN COMMUNICATIONS GROUP (m & d & r)—C-101
 VERSA-COUNT INC. (m)—C-102
 VIDEO ACCESSORY CORP. (m)—C-102
 VIDEOTEK INC. (m)—C-102
 WARD-BECK SYSTEMS LTD. (m)—C-103

0710-0040

—audio DAs

ADM TECHNOLOGY INC. (m)—C-59
 A. F. ASSOCIATES INC. (d)—C-59
 AUDITRONICS INC. (m)—C-63
 BENCHMARK MEDIA SYSTEMS (m)—C-64
 BROADCAST AUDIO CORP. (m)—C-65
 BROADCAST AUTOMATION INC. (d)—C-65
 BSM SYSTEMS INC. (m & d)—C-66
 BSW (d)—C-66
 BTS BROADCAST TELEVISION SYSTEMS INC. (m)—C-66
 CENTER VIDEO INDUSTRIAL CO. INC. (d)—C-68
 CENTRAL DYNAMICS LTD. (m & r)—C-68
 CHANNELMATIC INC. (m)—C-68
 COMMUNICATIONS SYSTEMS GROUP/GENERAL TELEVISION NETWORK (d & r)—C-70
 COMPREHENSIVE VIDEO SUPPLY CORP. (d)—C-70
 DB COMMUNICATIONS INC. (d)—C-71
 DI-TECH INC. (m)—C-72
 DYNAIR ELECTRONICS INC. (m)—C-73
 ESE (m)—C-74
 FM SYSTEMS INC. (m & d)—C-75
 FUTURE PRODUCTIONS INC. (m)—C-75
 GENTNER ELECTRONICS CORP. (m)—C-76
 H & E MICRO-TRAK CORP. (m)—C-77
 IMAGE VIDEO LTD. (m)—C-79
 INTERGROUP TECHNOLOGIES INC. (m)—C-79
 INTERNATIONAL NUCLEAR CORP. (m)—C-79
 LAIRD TELEMEDIA INC. (m)—C-82
 LEITCH VIDEO OF AMERICA INC. (m)—C-83
 Lenco INC. (m)—C-83
 LOGITEK (m)—C-84
 MOBILE-CAM PRODUCTS (m)—C-87
 OMICRON VIDEO (m)—C-89
 PACIFIC RECORDERS & ENGINEERING CORP. (m)—C-89
 PESA AMERICA INC. (m)—C-90
 PROTECH AUDIO CORP. (m)—C-91
 RMT ENGINEERING INC. (d)—C-93
 ROH DIV., ANCHOR AUDIO (m)—C-93
 RTS SYSTEMS INC. (m)—C-93
 RUSSCO ELECTRONICS MANUFACTURING INC. (m)—C-93
 SESCOM INC. (m)—C-94
 SHINTRON CO. INC. (m)—C-94
 SHURE BROTHERS INC. (m)—C-95
 SIGMA ELECTRONICS INC. (m)—C-95
 SOLID STATE LOGIC INC. (d)—C-95
 H. A. SOLUTECH LTD. (m)—C-95
 TELE-MEASUREMENTS INC. (d)—C-98
 TELEMET (m)—C-98
 THOMSON-CSF BROADCAST INC. (m)—C-99
 TOWNSEND BROADCAST SYSTEMS INC. (d)—C-100
 VIDEO ACCESSORY CORP. (m)—C-102
 VIDEOTEK INC. (m)—C-102
 VITAL INDUSTRIES (m)—C-103
 WARD-BECK SYSTEMS LTD. (m)—C-103
 WHEATSTONE CORP. (m)—C-103

0710-0060

—clamping

APHEX SYSTEMS LTD. (m)—C-63
 BSM SYSTEMS INC. (m & d)—C-66

DEK INC. (m)—C-71
 FM SYSTEMS INC. (m & d)—C-75
 INTERNATIONAL NUCLEAR CORP. (m)—C-79
 OMICRON VIDEO (m)—C-89
 RTS SYSTEMS INC. (m)—C-93
 SHINTRON CO. INC. (m)—C-94
 VIDEOTEK INC. (m)—C-102

0710-0080

—compressing

ADM TECHNOLOGY INC. (m)—C-59
 APHEX SYSTEMS LTD. (m)—C-63
 dbx (m)—C-71
 DELTA ELECTRONICS INC. (m)—C-71
 FM SYSTEMS INC. (m & d)—C-75
 INOVONICS INC. (m)—C-79
 ORBAN (m)—C-89
 PROTECH AUDIO CORP. (m)—C-91
 SESCOM INC. (m)—C-94
 SHURE BROTHERS INC. (m)—C-95
 SYMETRIX INC. (m)—C-97
 TELE-MEASUREMENTS INC. (d)—C-98
 THOMSON-CSF BROADCAST INC. (m)—C-99
 VALLEY INTERNATIONAL INC. (m)—C-101
 WARD-BECK SYSTEMS LTD. (m)—C-103

0710-0100

—distribution

ADM TECHNOLOGY INC. (m)—C-59
 AEG BAYLY INC. (m)—C-59
 ALLEN AVIONICS INC. (m)—C-60
 AUDIO DEVELOPMENTS LTD. (m)—C-63
 AUDITRONICS INC. (m)—C-63
 BENCHMARK MEDIA SYSTEMS (m)—C-64
 BROADCAST AUDIO CORP. (m)—C-65
 BSM SYSTEMS INC. (m & d)—C-66
 BSW (d)—C-66
 CENTRAL DYNAMICS LTD. (m & r)—C-68
 CHANNELMATIC INC. (m)—C-68
 COMPREHENSIVE VIDEO SUPPLY CORP. (d)—C-70
 DYNAIR ELECTRONICS INC. (m)—C-73
 ELECTROHOME LTD. (m)—C-73
 ESE (m)—C-74
 H & E MICRO-TRAK CORP. (m)—C-77
 INTERNATIONAL NUCLEAR CORP. (m)—C-79
 INTRASTELLER ELECTRONICS (r)—C-80
 LAIRD TELEMEDIA INC. (m)—C-82
 Lenco INC. (m)—C-83
 LOGITEK (m)—C-84
 MARTI ELECTRONICS INC. (m)—C-85
 MOBILE-CAM PRODUCTS (m)—C-87
 OMICRON VIDEO (m)—C-89
 PACIFIC RECORDERS & ENGINEERING CORP. (m)—C-89
 PLASMEC SYSTEMS LTD. (d)—C-90
 PROTECH AUDIO CORP. (m)—C-91
 RMT ENGINEERING INC. (d)—C-93
 ROH DIV., ANCHOR AUDIO (m)—C-93
 SESCOM INC. (m)—C-94
 SHINTRON CO. INC. (m)—C-94
 SHURE BROTHERS INC. (m)—C-95
 SOLID STATE LOGIC INC. (d)—C-95
 THOMSON-CSF BROADCAST INC. (m)—C-99
 UTAH SCIENTIFIC INC. (m)—C-101
 VIDEO ACCESSORY CORP. (m)—C-102
 VIDEOTEK INC. (m)—C-102
 WARD-BECK SYSTEMS LTD. (m)—C-103
 WHEATSTONE CORP. (m)—C-103

0710-0120

—line

ADM TECHNOLOGY INC. (m)—C-59
 BENCHMARK MEDIA SYSTEMS (m)—C-64

BRYSTONVERMONT LTD. (m)—C-66
 BSM SYSTEMS INC. (m & d)—C-66
 GLW ENTERPRISES INC. (m)—C-76
 INTERNATIONAL NUCLEAR CORP. (m)—C-79
 INTRASTELLER ELECTRONICS (r)—C-80
 LOGITEK (m)—C-84
 MARTI ELECTRONICS INC. (m)—C-85
 OMICRON VIDEO (m)—C-89
 PROTECH AUDIO CORP. (m)—C-91
 ROH DIV., ANCHOR AUDIO (m)—C-93
 RTS SYSTEMS INC. (m)—C-93
 SESCOM INC. (m)—C-94
 SHURE BROTHERS INC. (m)—C-95
 VALLEY INTERNATIONAL INC. (m)—C-101
 WARD-BECK SYSTEMS LTD. (m)—C-103

0710-0140

—monitor, power

BENCHMARK MEDIA SYSTEMS (m)—C-64
 BRYSTONVERMONT LTD. (m)—C-66
 BSM SYSTEMS INC. (m & d)—C-66
 BSW (d)—C-66
 ELECTRO-VOICE INC. (m)—C-74
 H & E MICRO-TRAK CORP. (m)—C-77
 JBL PROFESSIONAL (m)—C-80
 Lenco INC. (m)—C-83
 LOGITEK (m)—C-84
 MARTI ELECTRONICS INC. (m)—C-85
 PROTECH AUDIO CORP. (m)—C-91
 ROH DIV., ANCHOR AUDIO (m)—C-93
 RTS SYSTEMS INC. (m)—C-93
 SESCOM INC. (m)—C-94
 SOLID STATE LOGIC INC. (d)—C-95
 STUDER REVOX AMERICA INC. (m)—C-96
 TOWNSEND BROADCAST SYSTEMS INC. (d)—C-100

0710-0160

—mixer

AKG ACOUSTICS INC. (m)—C-59
 BSM SYSTEMS INC. (m & d)—C-66
 THE CAMERA MART INC. (d)—C-67
 CENTER VIDEO INDUSTRIAL CO. INC. (d)—C-68
 COMPREHENSIVE VIDEO SUPPLY CORP. (d)—C-70
 VICTOR DUNCAN INC. (d)—C-72
 GLW ENTERPRISES INC. (m)—C-76
 LOGITEK (m)—C-84
 NADY SYSTEMS INC. (m)—C-87
 PANASONIC COMMUNICATIONS & SYSTEMS CO. (m)—C-89
 PLASMEC SYSTEMS LTD. (d)—C-90
 PROTECH AUDIO CORP. (m)—C-91
 ROH DIV., ANCHOR AUDIO (s)—C-93
 RTS SYSTEMS INC. (m)—C-93
 SESCOM INC. (m)—C-94
 SHURE BROTHERS INC. (m)—C-95
 SOLID STATE LOGIC INC. (d)—C-95
 SONY COMMUNICATIONS PRODUCTS CO. (m)—C-95
 SYMETRIX INC. (m)—C-97
 TOA ELECTRONICS INC. (m)—C-100
 VALLEY INTERNATIONAL INC. (m)—C-101

0710-0180

—mixer

ADM TECHNOLOGY INC. (m)—C-59
 AUDIO DEVELOPMENTS LTD. (m)—C-63
 BENCHMARK MEDIA SYSTEMS (m)—C-64
 BEYER DYNAMIC INC. (m & d)—C-65
 BSM SYSTEMS INC. (m & d)—C-66
 THE CAMERA MART INC. (d)—C-67
 CENTER VIDEO INDUSTRIAL CO. INC. (d)—C-68

COMPREHENSIVE VIDEO SUPPLY CORP. (d)—C-70
 VICTOR DUNCAN INC. (d)—C-72
 GLW ENTERPRISES INC. (m)—C-76
 GRAHAM-PATTEN SYSTEMS INC. (m & d)—C-77
 HALLIKAINEN & FRIENDS INC. (m)—C-77
 JBL PROFESSIONAL (m)—C-80
JVC PROFESSIONAL PRODUCTS CO. (m & d)—C-80
 LOGITEK (m)—C-84
 LTM CORP. OF AMERICA (m)—C-84
 PACIFIC RECORDERS & ENGINEERING CORP. (m)—C-89
 PANASONIC COMMUNICATIONS & SYSTEMS CO. (m)—C-89
 PLASMEC SYSTEMS LTD. (d)—C-90
 PROTECH AUDIO CORP. (m)—C-91
 QUALITY VIDEO SUPPLY CORP. (d)—C-92
 QUANTUM AUDIO LABS INC. (m)—C-92
 ROH DIV., ANCHOR AUDIO (s)—C-93
 RUSSCO ELECTRONICS MANUFACTURING INC. (m)—C-93
 SESCOM INC. (m)—C-94
 SHURE BROTHERS INC. (m)—C-95
 SOLID STATE LOGIC INC. (m & d)—C-95
 SONY COMMUNICATIONS PRODUCTS CO. (m)—C-95
 SYMETRIX INC. (m)—C-97
 TOA ELECTRONICS INC. (m)—C-100
 UREI (m)—C-101

0710-0200**— peak limiting, AM**

APHEX SYSTEMS LTD. (m)—C-63
 BSW (d)—C-66
 CIRCUIT RESEARCH LABS INC. (m)—C-69
 CONTINENTAL ELECTRONICS (d)—C-70
 dbx (m)—C-71
 DELTA ELECTRONICS INC. (m)—C-71
 DORROUGH ELECTRONICS (m)—C-72
 VICTOR DUNCAN INC. (d)—C-72
 INOVONICS INC. (m)—C-79
 KAHN COMMUNICATIONS INC. (m)—C-81
 MARTI ELECTRONICS INC. (m)—C-85
 ORBAN (m)—C-89
 PROTECH AUDIO CORP. (m)—C-91
 THOMSON-CSF BROADCAST INC. (m)—C-99
 VALLEY INTERNATIONAL INC. (m)—C-101

0710-0220**— peak limiting, FM**

APHEX SYSTEMS LTD. (m)—C-63
 BSW (d)—C-66
 CIRCUIT RESEARCH LABS INC. (m)—C-69
 CONTINENTAL ELECTRONICS (d)—C-70
 dbx (m)—C-71
 DORROUGH ELECTRONICS (m)—C-72
 INOVONICS INC. (m)—C-79
 MARTI ELECTRONICS INC. (m)—C-85
 ORBAN (m)—C-89
 PROTECH AUDIO CORP. (m)—C-91
 THOMSON-CSF BROADCAST INC. (m)—C-99
 VALLEY INTERNATIONAL INC. (m)—C-101

0710-0240**— power**

ADM TECHNOLOGY INC. (m)—C-59
 BRYSTONVERMONT LTD. (m)—C-66
 CROWN INTERNATIONAL INC. (m)—C-71
 INTRASTELLER ELECTRONICS (r)—C-80
 Lenco INC. (m)—C-83
 LOGITEK (m)—C-84
 MARTI ELECTRONICS INC. (m)—C-85
 MOLE-RICHARDSON CO. (m)—C-87
 PROTECH AUDIO CORP. (m)—C-91
 ROH DIV., ANCHOR AUDIO (s)—C-93
 RTS SYSTEMS INC. (m)—C-93
 SONY PROFESSIONAL AUDIO (m)—C-95
 TOWNSEND BROADCAST SYSTEMS INC. (d)—C-100

0710-0260**— power supplies**

ALPHA TECHNOLOGIES INC. (m)—C-60
 ATLAS/SOUNDOLIER (m)—C-63
 BEYER DYNAMIC INC. (m & d & r)—C-65
 THE CAMERA MART INC. (d)—C-67
 COMPREHENSIVE VIDEO SUPPLY CORP. (d)—C-70
 G. C. ELECTRONICS CO. (m)—C-76
 HEWLETT-PACKARD CO. (m)—C-78
 INTRASTELLER ELECTRONICS (r)—C-80
 JBL PROFESSIONAL (m)—C-80
 MOLE-RICHARDSON CO. (m)—C-87
 MULTI-TRACK MAGNETICS/RANGERTONE (m & d)—C-87
 POWER CONVERSION PRODUCTS INC. (m)—C-91
 PROTECH AUDIO CORP. (m)—C-91
 RTS SYSTEMS INC. (m)—C-93
 SOLA (m)—C-95
 WARD-BECK SYSTEMS LTD. (m)—C-103
 WILMORE ELECTRONICS CO. INC. (m)—C-103
 WINDERS & GEIST (m)—C-103

0710-0280**— preamps**

ADM TECHNOLOGY INC. (m)—C-59
 AUDITRONICS INC. (m)—C-63
 BENCHMARK MEDIA SYSTEMS (m)—C-64
 BEYER DYNAMIC INC. (m & d & r)—C-65
 BROADCAST AUDIO CORP. (m)—C-65
 BROADCAST ELECTRONICS INC. (m)—C-65
 BRYSTONVERMONT LTD. (m)—C-66
 BSM SYSTEMS INC. (m & d)—C-66
 CROWN INTERNATIONAL INC. (m)—C-71
 GLW ENTERPRISES INC. (m)—C-76
 H & E MICRO-TRAK CORP. (m)—C-77
 HEWLETT-PACKARD CO. (m)—C-78
 INTRASTELLER ELECTRONICS (r)—C-80
 LOGITEK (m)—C-84
 PACIFIC RECORDERS & ENGINEERING CORP. (m)—C-89
 PROTECH AUDIO CORP. (m)—C-91
 ROH DIV., ANCHOR AUDIO (s)—C-93
 RTS SYSTEMS INC. (m)—C-93
 RUSSCO ELECTRONICS MANUFACTURING INC. (m)—C-93
 SESCOM INC. (m)—C-94
 SHURE BROTHERS INC. (m)—C-95
 STANTON MAGNETICS INC. (m)—C-96
 STEINBERG ELECTRONICS INC. (d)—C-96
 STUDIO TECHNOLOGIES INC. (m)—C-97
 SYMETRIX INC. (m)—C-97
 TOA ELECTRONICS INC. (m)—C-100
 TOWNSEND BROADCAST SYSTEMS INC. (d)—C-100
 VALLEY INTERNATIONAL INC. (m)—C-101
 VERSA-COUNT INC. (m)—C-102
 WARD-BECK SYSTEMS LTD. (m)—C-103

0710-0300**— preamps—microphone**

ADM TECHNOLOGY INC. (m)—C-59
 AKG ACOUSTICS INC. (m)—C-59
 AMS INDUSTRIES INC. (m & d & r)—C-61
 AUDITRONICS INC. (m)—C-63
 BENCHMARK MEDIA SYSTEMS (m)—C-64
 BEYER DYNAMIC INC. (m & d & r)—C-65
 THE CAMERA MART INC. (d)—C-67
 CROWN INTERNATIONAL INC. (m)—C-71
 GLW ENTERPRISES INC. (m)—C-76
 HM ELECTRONICS INC. (m)—C-78
 LOGITEK (m)—C-84
 PLASMEC SYSTEMS LTD. (d)—C-90
 PROTECH AUDIO CORP. (m)—C-91
 ROH DIV., ANCHOR AUDIO (s)—C-93
 RTS SYSTEMS INC. (m)—C-93
 SESCOM INC. (m)—C-94
 SHURE BROTHERS INC. (m)—C-95
 SOLID STATE LOGIC INC. (m & d)—C-95
 STUDIO TECHNOLOGIES INC. (m)—C-97
 SWINTEK ENTERPRISES INC. (m)—C-97
 SYMETRIX INC. (m)—C-97

NOW AVAILABLE!**Data on Video Equipment in use at TV Stations
Down to Model Number Level!**

Call Broadcast Equipment Survey • Warren Publishing, Inc. • 202-872-9200

TELEX COMMUNICATIONS INC. (m)—C-98
 VALLEY INTERNATIONAL INC. (m)—C-101
 WARD-BECK SYSTEMS LTD. (m)—C-103
 WORLD VIDEO INC. (m)—C-104

0710-0320**— preamps—modules for consoles**

ADM TECHNOLOGY INC. (m)—C-59
 AMS INDUSTRIES INC. (m & d & r)—C-61
 AUDITRONICS INC. (m)—C-63
 BROADCAST AUDIO CORP. (m)—C-65
 GLW ENTERPRISES INC. (m)—C-76
 PACIFIC RECORDERS & ENGINEERING CORP. (m)—C-89
 SESCOM INC. (m)—C-94
 SOLID STATE LOGIC INC. (m & d)—C-95
 TELE-MEASUREMENTS INC. (d)—C-98

0710-0340**— preamps—phone**

ALLEN AVIONICS INC. (m)—C-60
 AUDIO-TECHNICA U.S. INC. (m)—C-63
 BROADCAST ELECTRONICS INC. (m & r)—C-65
 BRYSTONVERMONT LTD. (m)—C-66
 LOGITEK (m)—C-84
 PACIFIC RECORDERS & ENGINEERING CORP. (m)—C-89
 RTS SYSTEMS INC. (m)—C-93
 SESCOM INC. (m)—C-94
 SHURE BROTHERS INC. (m)—C-95

0710-0360**— preamps—stereo**

ADM TECHNOLOGY INC. (m)—C-59
 BRYSTONVERMONT LTD. (m)—C-66
 LOGITEK (m)—C-84
 PACIFIC RECORDERS & ENGINEERING CORP. (m)—C-89
 RTS SYSTEMS INC. (m)—C-93
 SHURE BROTHERS INC. (m)—C-95
 SOLID STATE LOGIC INC. (m & d)—C-95

0710-0380**— preamps—turntable**

BRYSTONVERMONT LTD. (m)—C-66
 BSW (s)—C-66
 FOR-A CORPORATION OF AMERICA (m)—C-75
 LOGITEK (m)—C-84
 PACIFIC RECORDERS & ENGINEERING CORP. (m)—C-89
 RTS SYSTEMS INC. (m)—C-93
 RUSSCO ELECTRONICS MANUFACTURING INC. (m)—C-93
 SHURE BROTHERS INC. (m)—C-95

0710-0400**— processing**

ADM TECHNOLOGY INC. (m)—C-59
 APHEX SYSTEMS LTD. (m)—C-63
 BSW (d)—C-66
 CIRCUIT RESEARCH LABS INC. (m)—C-69
 dbx (m)—C-71
 DELTA ELECTRONICS INC. (m)—C-71
 INOVONICS INC. (m)—C-79
 Lenco INC. (m)—C-83
 ORBAN (m)—C-89
 PACIFIC RECORDERS & ENGINEERING CORP. (m)—C-89
 PROTECH AUDIO CORP. (m)—C-91
 RTS SYSTEMS INC. (m)—C-93
 SYMETRIX INC. (m)—C-97

VALLEY INTERNATIONAL INC. (m)—C-101

0710-0420**— remote audio**

ADM TECHNOLOGY INC. (m)—C-59
 BENCHMARK MEDIA SYSTEMS (m)—C-64
 PACIFIC RECORDERS & ENGINEERING CORP. (m)—C-89
 PROTECH AUDIO CORP. (m)—C-91
 ROH DIV., ANCHOR AUDIO (m)—C-93
 RTS SYSTEMS INC. (m)—C-93
 SHURE BROTHERS INC. (m)—C-95

0710-0440**ATRs**

ALLIED BROADCAST EQUIPMENT CORP. (d)—C-60
 BARRETT ASSOCIATES INC. (d)—C-64
 BSW (s)—C-66
 COMMUNICATIONS SYSTEMS GROUP/GENERAL TELEVISION NETWORK (d & r)—C-70
 HOLZBERG INC. (d)—C-78
 LAKE SYSTEMS CORP. (d)—C-82
 LEAMING INDUSTRIES (m)—C-82
 MIDWEST COMMUNICATIONS CORP. (d)—C-86
 OTARI CORP. (m)—C-89
 PEIRCE-PHELPS INC. (d)—C-90
 SONY COMMUNICATIONS PRODUCTS CO. (m)—C-95
 SONY PROFESSIONAL AUDIO (m)—C-95
 STUDER REVOX AMERICA INC. (m)—C-96
 TOWNSEND BROADCAST SYSTEMS INC. (d)—C-100

0710-0460**Audio Consoles**

ADM TECHNOLOGY INC. (m)—C-59
 A. F. ASSOCIATES INC. (d)—C-59
 AMS INDUSTRIES INC. (m & d & r)—C-61
 AUDITRONICS INC. (m)—C-63
 AUTOGRAM CORP. (m)—C-64
 BAF COMMUNICATIONS CORP. (d)—C-64
 BARRETT ASSOCIATES INC. (d)—C-64
 BROADCAST AUDIO CORP. (m)—C-65
 BROADCAST ELECTRONICS INC. (m)—C-65
 BSW (s)—C-66
 THE CAMERA MART INC. (d)—C-67
 CAVECO EQUIPMENT LTD. (d)—C-68
 COMMUNICATIONS SYSTEMS GROUP/GENERAL TELEVISION NETWORK (d & r)—C-70
 COMWEST (d)—C-70
 DORROUGH ELECTRONICS (m)—C-72
 EECO INC./CONVERGENCE (m)—C-73
 GLW ENTERPRISES INC. (m)—C-76
 THE GRASS VALLEY GROUP INC. (m)—C-77
 HALLIKAINEN & FRIENDS INC. (m)—C-77
 H & E MICRO-TRAK CORP. (m)—C-77
 HARRIS CORP. (BROADCAST DIVISION) (m)—C-77
 HOLZBERG INC. (d)—C-78
 HOWE TECHNOLOGIES CORP. (m)—C-78
 INTERNATIONAL NUCLEAR CORP. (m)—C-79
 JBL PROFESSIONAL (m)—C-80
 LAKE SYSTEMS CORP. (d)—C-82
 LOGITEK (m)—C-84
 NEOTEK CORP. (m)—C-88
 NEVE (m)—C-88
 OTARI CORP. (m)—C-89
 PACIFIC RECORDERS & ENGINEERING CORP. (m)—C-89

STUDIO EQUIPMENT & SUPPLIES-0700

PEIRCE-PHELPS INC. (d)—C-90
QUANTUM AUDIO LABS INC. (m)—C-92
RADIO RESOURCES INC. (d)—C-92
RUSSCO ELECTRONICS MANUFACTURING INC. (m)—C-93
SOLID STATE LOGIC INC. (m & d)—C-95
SONY COMMUNICATIONS PRODUCTS CO. (m)—C-95
SONY PROFESSIONAL AUDIO (m)—C-95
STUDER REVOX AMERICA INC. (m)—C-96
TELEVISION TECHNOLOGY CORP. (m)—C-98
TOA ELECTRONICS INC. (m)—C-100
WARD-BECK SYSTEMS LTD. (m)—C-103
WHEATSTONE CORP. (m)—C-103
WINSTED CORP. (m)—C-103

0710-0480 —monaural

ADM TECHNOLOGY INC. (m)—C-59
AMS INDUSTRIES INC. (m & d & r)—C-61
AUTOGRAM CORP. (m)—C-64
BROADCAST ELECTRONICS INC. (m & r)—C-65
DORROUGH ELECTRONICS (m)—C-72
HALLIKAINEN & FRIENDS INC. (m)—C-77
HOWE TECHNOLOGIES CORP. (m)—C-78
LOGITEK (m)—C-84
NEVE (m)—C-88
PACIFIC RECORDERS & ENGINEERING CORP. (m)—C-89
SENNHEISER ELECTRONIC CORP. (m)—C-94
SOLID STATE LOGIC INC. (m & d)—C-95
STUDER REVOX AMERICA INC. (m)—C-96
TELEVISION TECHNOLOGY CORP. (m)—C-98
TOWNSEND BROADCAST SYSTEMS INC. (d)—C-100
WARD-BECK SYSTEMS LTD. (m)—C-103

0710-0500 —stereo

ADM TECHNOLOGY INC. (m)—C-59
AMS INDUSTRIES INC. (m & d & r)—C-61
AUDIO DEVELOPMENTS LTD. (m)—C-63
AUDIO-TECHNICA U.S. INC. (m)—C-63
AUDITRONICS INC. (m)—C-63
AUTOGRAM CORP. (m)—C-64
BROADCAST AUDIO CORP. (m)—C-65
BROADCAST ELECTRONICS INC. (m & r)—C-65
GLW ENTERPRISES INC. (m)—C-76
HALLIKAINEN & FRIENDS INC. (m)—C-77
HOWE TECHNOLOGIES CORP. (m)—C-78
IMMAD BROADCAST SERVICES (r)—C-79
LOGITEK (m)—C-84
NEVE (m)—C-88
PACIFIC RECORDERS & ENGINEERING CORP. (m)—C-89
SOLID STATE LOGIC INC. (m & d)—C-95
SONY PROFESSIONAL AUDIO (m)—C-95
STUDER REVOX AMERICA INC. (m)—C-96
TELEVISION TECHNOLOGY CORP. (m)—C-98
TOA ELECTRONICS INC. (m)—C-100
TOWNSEND BROADCAST SYSTEMS INC. (d)—C-100
WARD-BECK SYSTEMS LTD. (m)—C-103
WHEATSTONE CORP. (m)—C-103

0710-0520

Audio Controls

ALLIED BROADCAST EQUIPMENT CORP. (d)—C-60
AMCO ENGINEERING CO. (m)—C-61
ATLAS/SOUNDOLIER (m)—C-63
BARRETT ASSOCIATES INC. (d)—C-64
H & E MICRO-TRAK CORP. (m)—C-77
HARRIS CORP. (BROADCAST DIVISION) (d)—C-77
HOLZBERG INC. (d)—C-78
INTERNATIONAL NUCLEAR CORP. (m)—C-79

PENNY & GILES INC. (m & d)—C-90

0710-0540

—rotary attenuators

ATLAS/SOUNDOLIER (m)—C-63
BEYER DYNAMIC INC. (m & d & r)—C-65
PENNY & GILES INC. (m & d)—C-90

0710-0560

—slide attenuators

BEYER DYNAMIC INC. (m & d & r)—C-65
PENNY & GILES INC. (m & d)—C-90

0710-0680

Audio Level Indicators

ADM TECHNOLOGY INC. (m)—C-59
ALLIED BROADCAST EQUIPMENT CORP. (d)—C-60
ANIXTER TELE-WIRE (d)—C-62
BAF COMMUNICATIONS CORP. (d)—C-64
BARRETT ASSOCIATES INC. (d)—C-64
BROADCAST AUTOMATION INC. (d)—C-65
THE CAMERA MART INC. (d & r)—C-67
DORROUGH ELECTRONICS (m)—C-72
ESE (m)—C-74
GLW ENTERPRISES INC. (m)—C-76
H & E MICRO-TRAK CORP. (m)—C-77
HARRIS CORP. (BROADCAST DIVISION) (d)—C-77
HOLZBERG INC. (d)—C-78
INOVONICS INC. (m)—C-79
LAKE SYSTEMS CORP. (d)—C-82
LOGITEK (m)—C-84
PLASMEC SYSTEMS LTD. (d)—C-90
RADIO RESOURCES INC. (d)—C-92
ROH DIV., ANCHOR AUDIO (m)—C-93
SESCOM INC. (m)—C-94
SIMPSON ELECTRIC CO. (m)—C-95
H. A. SOLUTEC LTD. (m)—C-95
TOWNSEND BROADCAST SYSTEMS INC. (d)—C-100
VIDEOTEK INC. (m)—C-102
WARD-BECK SYSTEMS LTD. (m)—C-103

0710-0600 —LED

ADM TECHNOLOGY INC. (m)—C-59
AEG BAYLY INC. (m)—C-59
BROADCAST AUTOMATION INC. (d)—C-65
DORROUGH ELECTRONICS (m)—C-72
ESE (m)—C-74
GLW ENTERPRISES INC. (m)—C-76
LOGITEK (m)—C-84
PROTECH AUDIO CORP. (m)—C-91
SYMETRIX INC. (m)—C-97
VIDEOTEK INC. (m)—C-102

0710-0620

—PPM

ADM TECHNOLOGY INC. (m)—C-59
AUDITRONICS INC. (d)—C-63
BENCHMARK MEDIA SYSTEMS (m)—C-64
BROADCAST AUTOMATION INC. (d)—C-65
GLW ENTERPRISES INC. (m)—C-76
INOVONICS INC. (m)—C-79
H. A. SOLUTEC LTD. (m)—C-95
SYMETRIX INC. (m)—C-97
VIDEOTEK INC. (m)—C-102
WARD-BECK SYSTEMS LTD. (m)—C-103

0710-0640

—video monitor display

ADM TECHNOLOGY INC. (m)—C-59
INOVONICS INC. (m)—C-79

0710-0660

—VU

ADM TECHNOLOGY INC. (m)—C-59
AEG BAYLY INC. (m)—C-59
A. F. ASSOCIATES INC. (m)—C-59

ATLAS/SOUNDOLIER (m)—C-63
BENCHMARK MEDIA SYSTEMS (m)—C-64
BROADCAST AUTOMATION INC. (d)—C-65
ESE (m)—C-74
ROH DIV., ANCHOR AUDIO (m)—C-93
SIMPSON ELECTRIC CO. (m)—C-95
H. A. SOLUTEC LTD. (m)—C-95
SYMETRIX INC. (m)—C-97
VIDEOTEK INC. (m)—C-102
WARD-BECK SYSTEMS LTD. (m)—C-103

0710-0680

Audio Monitors

ALLIED BROADCAST EQUIPMENT CORP. (d)—C-60
ANIXTER TELE-WIRE (d)—C-62
AUDIO-TECHNICA U.S. INC. (m)—C-63
BAF COMMUNICATIONS CORP. (d)—C-64
BARRETT ASSOCIATES INC. (d)—C-64
BEYER DYNAMIC INC. (m & d & r)—C-65
BSW (d)—C-66
THE CAMERA MART INC. (d & r)—C-67
CETEC GAUSS (m)—C-68
CLEAR-COM INTERCOM SYSTEMS (m)—C-69
DB COMMUNICATIONS INC. (d)—C-71
HARRIS CORP. (BROADCAST DIVISION) (d)—C-77
HOLZBERG INC. (d)—C-78
JBL PROFESSIONAL (m)—C-80
LAKE SYSTEMS CORP. (d)—C-82
LANDY ASSOCIATES INC. (d)—C-82
LINES VIDEO SYSTEMS (d)—C-83
LOGITEK (m)—C-84
MEGA HERTZ COMMUNICATIONS (d)—C-85
MERLIN ENGINEERING WORKS (m)—C-85
MIDWEST COMMUNICATIONS CORP. (d)—C-86
NCS INDUSTRIES (d & r)—C-88
PEIRCE-PHELPS INC. (d)—C-90
PLASMEC SYSTEMS LTD. (d)—C-90
QUALITY VIDEO SUPPLY CORP. (d)—C-92
RADIO RESOURCES INC. (d)—C-92
ROH DIV., ANCHOR AUDIO (m)—C-93
RTS SYSTEMS INC. (m)—C-93
SONY COMMUNICATIONS PRODUCTS CO. (m)—C-95
SONY PROFESSIONAL AUDIO (m)—C-95
STUDER REVOX AMERICA INC. (m)—C-96
TOA ELECTRONICS INC. (m)—C-100
UREI (m)—C-101
VIDEOTEK INC. (m)—C-102
WORLD VIDEO INC. (m)—C-104

0710-0700

—headphones

AKG ACOUSTICS INC. (m)—C-59
AUDIO-TECHNICA U.S. INC. (m)—C-63
BEYER DYNAMIC INC. (m & d & r)—C-65
BROADCAST ELECTRONICS INC. (d)—C-65
BSW (d)—C-66
CLEAR-COM INTERCOM SYSTEMS (m)—C-69
H & E MICRO-TRAK CORP. (d)—C-77
NAKAMICHI AMERICA CORP. (m)—C-87
ROH DIV., ANCHOR AUDIO (m)—C-93
RTS SYSTEMS INC. (m)—C-93
SENNHEISER ELECTRONIC CORP. (m)—C-94
SONY PROFESSIONAL AUDIO (m)—C-95
STANTON MAGNETICS INC. (m & d)—C-96
STEINBERG ELECTRONICS INC. (d)—C-96
TELEX COMMUNICATIONS INC. (m)—C-98
TOA ELECTRONICS INC. (m)—C-100

0710-0720

—speakers

BROADCAST ELECTRONICS INC. (d)—C-65
BSW (d)—C-66
CETEC GAUSS (m)—C-68
CLEAR-COM INTERCOM SYSTEMS (m)—C-69
H & E MICRO-TRAK CORP. (d)—C-77
JBL PROFESSIONAL (m)—C-80

LOGITEK (m)—C-84
PANASONIC COMMUNICATIONS & SYSTEMS CO. (m)—C-89
ROH DIV., ANCHOR AUDIO (m)—C-93
SONY PROFESSIONAL AUDIO (m)—C-95
STEINBERG ELECTRONICS INC. (d)—C-96
STUDER REVOX AMERICA INC. (m)—C-96
SWINTEK ENTERPRISES INC. (m)—C-97
TOA ELECTRONICS INC. (m)—C-100
UREI (m)—C-101
VIDEOTEK INC. (m)—C-102

0710-0740

Audio Patch Panels

ADC TELECOMMUNICATIONS INC. (m)—C-59
ADM TECHNOLOGY INC. (m)—C-59
A. F. ASSOCIATES INC. (m)—C-59
AUDIO ACCESSORIES INC. (m)—C-63
AUDITRONICS INC. (m)—C-63
BAF COMMUNICATIONS CORP. (d)—C-64
BARRETT ASSOCIATES INC. (d)—C-64
BROADCAST ELECTRONICS INC. (d)—C-65
THE CAMERA MART INC. (d)—C-67
CANARE CABLE INC. (m & d)—C-67
COMPREHENSIVE VIDEO SUPPLY CORP. (d)—C-70
CONNECTRONICS CORP. (m)—C-70
DYNATECH COMMUNICATIONS (m)—C-73
GENTNER ELECTRONICS CORP. (m)—C-76
HARRIS CORP. (BROADCAST DIVISION) (d)—C-77
HOLZBERG INC. (d)—C-78
KINGS ELECTRONICS CO. INC. (m)—C-81
LINES VIDEO SYSTEMS (d)—C-83
MCCURDY TELECOMMUNICATION PRODUCTS (m & r)—C-85
METROPOLITAN ELECTRIC MANUFACTURING CO. (m)—C-85
3M BROADCASTING PRODUCT DIVISION (m)—C-86
MOBILE-CAM PRODUCTS (m)—C-87
PACIFIC RECORDERS & ENGINEERING CORP. (m)—C-89
PEIRCE-PHELPS INC. (d)—C-90
PENNY & GILES INC. (m & d)—C-90
PLASMEC SYSTEMS LTD. (m)—C-90
QUALITY VIDEO SUPPLY CORP. (d)—C-92
RADIO RESOURCES INC. (d)—C-92
RMT ENGINEERING INC. (d)—C-93
SESCOM INC. (m)—C-94
SOLID STATE LOGIC INC. (m & d)—C-95
SWITCHCRAFT INC. (m)—C-97
SYMETRIX INC. (m)—C-97
TELE-MEASUREMENTS INC. (d)—C-98
TOWNSEND BROADCAST SYSTEMS INC. (m)—C-100
TRIMM INC. (m)—C-100
TROMPETER ELECTRONICS INC. (m)—C-100
WARD-BECK SYSTEMS LTD. (m)—C-103
WIREWORKS CORP. (m)—C-103

0710-0760

Audio Processing Equipment

ADM TECHNOLOGY INC. (m)—C-59
ADVANCED MUSIC SYSTEMS (m & d & r)—C-59
ALLIED BROADCAST EQUIPMENT CORP. (d)—C-60
AMS INDUSTRIES INC. (m & d & r)—C-61
AUDIO DEVELOPMENTS LTD. (m)—C-63
BARRETT ASSOCIATES INC. (d)—C-64
BROADCAST AUDIO CORP. (m)—C-65
BSW (d)—C-66
BTS BROADCAST TELEVISION SYSTEMS INC. (m)—C-66
CAVECO EQUIPMENT LTD. (d)—C-68
CIRCUIT RESEARCH LABS INC. (m)—C-69
dbx (m)—C-71
DELTA ELECTRONICS INC. (m)—C-71
DORROUGH ELECTRONICS (m)—C-72
VICTOR DUNCAN INC. (d)—C-72
EVENTIDE INC. (m)—C-74

FOR-A CORPORATION OF AMERICA (m)—C-75
 HARRIS CORP. (BROADCAST DIVISION) (m)—C-77
 HOLZBERG INC. (d)—C-78
 INOVONICS INC. (m)—C-79
 KAHN COMMUNICATIONS INC. (m)—C-81
 LAKE SYSTEMS CORP. (d)—C-82
 LEXICON INC. (m)—C-83
 LOGITEK (m)—C-84
MIDWEST COMMUNICATIONS CORP. (d)—C-86
 ORBAN (m)—C-89
 PACIFIC RECORDERS & ENGINEERING CORP. (m)—C-89
 PLASMEC SYSTEMS LTD. (d)—C-90
 RADIO RESOURCES INC. (d)—C-92
 SONY PROFESSIONAL AUDIO (m)—C-95
 SWINTEK ENTERPRISES INC. (m)—C-97
 SYMETRIX INC. (m)—C-97
 TELE-MEASUREMENTS INC. (d)—C-98
 THOMSON-CSF BROADCAST INC. (m)—C-99
 TOWNSEND BROADCAST SYSTEMS INC. (d)—C-100
 VALLEY INTERNATIONAL INC. (m)—C-101
 WEGENER COMMUNICATIONS INC. (m)—C-103
 WHEATSTONE CORP. (m)—C-103

0710-0780**—effects equipment**

ADVANCED MUSIC SYSTEMS (m & d & r)—C-59
 AMS INDUSTRIES INC. (m & d & r)—C-61
 APEX SYSTEMS LTD. (m)—C-63
 CIRCUIT RESEARCH LABS INC. (m)—C-69
 dbx (m)—C-71
 VICTOR DUNCAN INC. (d)—C-72
 EVENTIDE INC. (m)—C-74
 LEXICON INC. (m)—C-83
 MACKENZIE LABORATORIES INC. (m)—C-84
 ORBAN (m)—C-89

0710-0800**—effects equipment—ALC, AGC amplifiers**

APEX SYSTEMS LTD. (m)—C-63
 CIRCUIT RESEARCH LABS INC. (m)—C-69
 DELTA ELECTRONICS INC. (m)—C-71
 VICTOR DUNCAN INC. (d)—C-72
 FM SYSTEMS INC. (m & d)—C-75
 INOVONICS INC. (m)—C-79
 KINTRONIC LABORATORIES INC. (d)—C-81
 LEAMING INDUSTRIES (m)—C-82
 LOGITEK (m)—C-84
 MARTI ELECTRONICS INC. (m)—C-85
 ORBAN (m)—C-89
 PROTECH AUDIO CORP. (m)—C-91
 SESCOM INC. (m)—C-94
 SOLID STATE LOGIC INC. (m & d)—C-95
 SYMETRIX INC. (m)—C-97
 THOMSON-CSF BROADCAST INC. (m)—C-99
 VALLEY INTERNATIONAL INC. (m)—C-101
 WEGENER COMMUNICATIONS INC. (m)—C-103

0710-0820**—effects equipment—AM compressor/limiters**

APEX SYSTEMS LTD. (m)—C-63
 AUDIO DEVELOPMENTS LTD. (m)—C-63
 BSM SYSTEMS INC. (m & d)—C-66
 CIRCUIT RESEARCH LABS INC. (m)—C-69
 dbx (m)—C-71
 DELTA ELECTRONICS INC. (m)—C-71
 DORROUGH ELECTRONICS (m)—C-72
 EVENTIDE INC. (m)—C-74
 INOVONICS INC. (m)—C-79
 JBL PROFESSIONAL (m)—C-80
 KAHN COMMUNICATIONS INC. (m)—C-81
 MARTI ELECTRONICS INC. (m)—C-85
 MOSELEY ASSOCIATES INC. (m)—C-87
 ORBAN (m)—C-89
 PROTECH AUDIO CORP. (m)—C-91

THOMSON-CSF BROADCAST INC. (m)—C-99
 VALLEY INTERNATIONAL INC. (m)—C-101
 WHEATSTONE CORP. (m)—C-103

0710-0840**—effects equipment—analog special effects, reverb**

AKG ACOUSTICS INC. (m)—C-59
 EVENTIDE INC. (m)—C-74
 JBL PROFESSIONAL (m)—C-80
 ORBAN (m)—C-89
 TOA ELECTRONICS INC. (m)—C-100
 UREI (m)—C-101

0710-0860**—effects equipment—audio/video sync delay**

ADVANCED MUSIC SYSTEMS (m & d & r)—C-59
 AMS INDUSTRIES INC. (m & d & r)—C-61
 LEXICON INC. (m)—C-83

0710-0880**—effects equipment—de-essers**

ADM TECHNOLOGY INC. (m)—C-59
 AUDIO DEVELOPMENTS LTD. (m)—C-63
 CIRCUIT RESEARCH LABS INC. (m)—C-69
 ORBAN (m)—C-89
 PACIFIC RECORDERS & ENGINEERING CORP. (m)—C-89
 SYMETRIX INC. (m)—C-97
 VALLEY INTERNATIONAL INC. (m)—C-101

0710-0900**—effects equipment—digital delay, reverb**

ADVANCED MUSIC SYSTEMS (m & d & r)—C-59
 A. F. ASSOCIATES INC. (d)—C-59
 AKG ACOUSTICS INC. (m)—C-59
 AMS INDUSTRIES INC. (m & d & r)—C-61
 EVENTIDE INC. (m)—C-74
 LEXICON INC. (m)—C-83
 SONY PROFESSIONAL AUDIO (m)—C-95
 TOA ELECTRONICS INC. (m)—C-100

0710-0920**—effects equipment—digital special effects**

ADVANCED MUSIC SYSTEMS (m & d & r)—C-59
 AKG ACOUSTICS INC. (m)—C-59
 AMS INDUSTRIES INC. (m & d & r)—C-61
 EVENTIDE INC. (m)—C-74
 LEXICON INC. (m)—C-83

0710-0940**—effects equipment—FM compressor/limiters**

APEX SYSTEMS LTD. (m)—C-63
 CIRCUIT RESEARCH LABS INC. (m)—C-69
 dbx (m)—C-71
 DORROUGH ELECTRONICS (m)—C-72
 EVENTIDE INC. (m)—C-74
 INOVONICS INC. (m)—C-79
 LEAMING INDUSTRIES (m)—C-82
 MOSELEY ASSOCIATES INC. (m)—C-87
 ORBAN (m)—C-89
 SYMETRIX INC. (m)—C-97
 THOMSON-CSF BROADCAST INC. (m)—C-99
 VALLEY INTERNATIONAL INC. (m)—C-101
 WHEATSTONE CORP. (m)—C-103

0710-0960**—effects equipment—graphic equalizers**

CIRCUIT RESEARCH LABS INC. (m)—C-69
 EECO INC./CONVERGENCE (m)—C-73
 ELECTRO-VOICE INC. (m)—C-74
 GLW ENTERPRISES INC. (m)—C-76
 ORBAN (m)—C-89
 SESCOM INC. (m)—C-94

NOW AVAILABLE!**Data on Video Equipment in use at TV Stations
Down to Model Number Level!**

Call Broadcast Equipment Survey • Warren Publishing, Inc. • 202-872-9200

TOA ELECTRONICS INC. (m)—C-100
 WHEATSTONE CORP. (m)—C-103

0710-0980**—effects equipment—mechanical reverb**

AKG ACOUSTICS INC. (m)—C-59
 ORBAN (m)—C-89

0710-1000**—effects equipment—music synthesizers**

NEW ENGLAND DIGITAL (m & d)—C-88

0710-1020**—effects equipment—noise reduction**

ADM TECHNOLOGY INC. (m)—C-59
 AUDIO DEVELOPMENTS LTD. (m)—C-63
 CIRCUIT RESEARCH LABS INC. (m)—C-69
 dbx (m)—C-71
 PACIFIC RECORDERS & ENGINEERING CORP. (m)—C-89
 SYMETRIX INC. (m)—C-97
 VALLEY INTERNATIONAL INC. (m)—C-101

0710-1040**—effects equipment—parametric equalizers**

AUDIO DEVELOPMENTS LTD. (m)—C-63
 dbx (m)—C-71
 GLW ENTERPRISES INC. (m)—C-76
 JBL PROFESSIONAL (m)—C-80
 KINTRONIC LABORATORIES INC. (d)—C-81
 ORBAN (m)—C-89
 SESCOM INC. (m)—C-94
 SOLID STATE LOGIC INC. (m & d)—C-95
 SYMETRIX INC. (m)—C-97
 TOA ELECTRONICS INC. (m)—C-100
 UREI (m)—C-101
 VALLEY INTERNATIONAL INC. (m)—C-101
 WARD-BECK SYSTEMS LTD. (m)—C-103
 WHEATSTONE CORP. (m)—C-103

0710-1060**—effects equipment—time compression/expansion**

ADVANCED MUSIC SYSTEMS (m & d & r)—C-59
 AMS INDUSTRIES INC. (m & d & r)—C-61
 EVENTIDE INC. (m)—C-74
 JBL PROFESSIONAL (m)—C-80
 LEXICON INC. (m)—C-83
 UREI (m)—C-101

0710-1080**Audio Tape Equipment & Accessories**

ALLIED BROADCAST EQUIPMENT CORP. (d)—C-60
 AMPEX CORP. (m)—C-61
 AVSC INC. (m & d)—C-64
 BARRETT ASSOCIATES INC. (d)—C-64
 BROADCAST ELECTRONICS INC. (m)—C-65
 BSW (d)—C-66
 BURLINGTON AUDIO/VIDEO TAPES INC. (d)—C-66
 THE CAMERA MART INC. (d)—C-67
 CAPITOL MAGNETIC PRODUCTS (m)—C-67
 CAVECO EQUIPMENT LTD. (d)—C-68
 FIDELIPAC CORP. (m)—C-75
 FUJI PHOTO FILM USA INC. (m)—C-75
 G. C. ELECTRONICS CO. (m)—C-76
 GENEVA GROUP OF COS. INC. (m)—C-76

H & E MICRO-TRAK CORP. (d)—C-77
 HARRIS CORP. (BROADCAST DIVISION) (d)—C-77
 HOLZBERG INC. (d)—C-78
 INOVONICS INC. (m)—C-79
 INTERNATIONAL TAPETRONICS CORP./3M (m)—C-79
 KINTRONIC LABORATORIES INC. (d)—C-81
 LAKE SYSTEMS CORP. (d)—C-82
 LANDY ASSOCIATES INC. (d)—C-82
 MEGA HERTZ COMMUNICATIONS (d)—C-85
 MEMTEK PRODUCTS/MEMOREX AUDIO & VIDEO (d)—C-85
MIDWEST COMMUNICATIONS CORP. (d)—C-86
 OTARI CORP. (m)—C-89
 PEIRCE-PHELPS INC. (d)—C-90
 QUALITY VIDEO SUPPLY CORP. (d)—C-92
 QUANTUM AUDIO LABS INC. (m)—C-92
 RADIO RESOURCES INC. (d)—C-92
 RMS ELECTRONICS INC./CATV DIVISION (m)—C-93
 SHARP ELECTRONICS CORP. (m)—C-94
 SONO-MAG CORP. (m & d)—C-95
 SONY MAGNETIC PRODUCTS CO. (m)—C-95
 STEINBERG ELECTRONICS INC. (d)—C-96
 STUDER REVOX AMERICA INC. (m)—C-96
 TABER MANUFACTURING & ENGINEERING CO. (m & d)—C-97
 TELCO AMERICAN (m)—C-98
 TELE-MEASUREMENTS INC. (d)—C-98
 TELEVISION TECHNOLOGY CORP. (m)—C-98
 TOWNSEND BROADCAST SYSTEMS INC. (d)—C-100
 UNITED AD LABEL CO. INC. (m)—C-101
 VAUGHN COMMUNICATIONS GROUP (d & r)—C-101
 WEIRCLIFFE (m)—C-103

0710-1100**—bulk erasers**

AVSC INC. (m)—C-64
 BURLINGTON AUDIO/VIDEO TAPES INC. (d)—C-66
 CHRISTIE ELECTRIC CORP. (m)—C-69
 COMMUNICATION MARKETING & CONSULTING LTD. (m)—C-69
 COMWEST (d)—C-70
 FIDELIPAC CORP. (m)—C-75
 GARNER INDUSTRIES (m)—C-76
 G. C. ELECTRONICS CO. (m)—C-76
 GENEVA GROUP OF COS. INC. (m)—C-76
 INTERNATIONAL TAPETRONICS CORP./3M (m)—C-79
 MAGNASYNC/MOVIOLA CORP. (m)—C-84
 MOVIOLA/J & R FILM CO. INC. (m)—C-87
 MULTI-TRACK MAGNETICS/RANGERTONE (m)—C-87
 QUANTUM AUDIO LABS INC. (m)—C-92
 TABER MANUFACTURING & ENGINEERING CO. (m)—C-97
 TEK MEDIA SUPPLY CO. (d)—C-98
 TELEX COMMUNICATIONS INC. (m)—C-98
 WEIRCLIFFE (m)—C-103

0710-1120**—cartridges**

BURLINGTON AUDIO/VIDEO TAPES INC. (d)—C-66
 CAPITOL MAGNETIC PRODUCTS (m)—C-67
 H & E MICRO-TRAK CORP. (d)—C-77
 INTERNATIONAL TAPETRONICS CORP./3M (m)—C-79

STUDIO EQUIPMENT & SUPPLIES-0700

3M BROADCASTING PRODUCT DIVISION
(m)—C-86
3M CO. (m)—C-86
TELCO AMERICAN (d)—C-98

0710-1140 —carts

COMMUNICATION MARKETING & CONSULT-
ING LTD. (m)—C-69
FIDELIPAC CORP. (m)—C-75
H & E MICRO-TRAK CORP. (d)—C-77
LIBERTY INDUSTRIES INC. (m & d)—C-83
3M BROADCASTING PRODUCT DIVISION
(m)—C-86
3M CO. (m)—C-86
MINNESOTA MINING & MANUFACTURING
CO. (3M) (m)—C-86
TELCO AMERICAN (d)—C-98

0710-1160 —cassettes

BURLINGTON AUDIO/VIDEO TAPES INC. (m
& d)—C-66
FUJI PHOTO FILM USA INC. (m)—C-75
ITERA/BELMOOR (m)—C-80
MEMTEK PRODUCTS/MEMOREX AUDIO &
VIDEO (m)—C-85
MINNESOTA MINING & MANUFACTURING
CO. (3M) (m)—C-86
MOVIOLA/J & R FILM CO. INC. (d)—C-87
NAKAMICHI AMERICA CORP. (m)—C-87
SONY MAGNETIC PRODUCTS CO. (m)—C-95
STEINBERG ELECTRONICS INC. (d)—C-96
STUDIO FILM & TAPE (LA) INC. (d)—C-96
TAPE-ATHON CORP. (m)—C-97
ZONAL LTD. (m & d)—C-104

0710-1180 —cleaners

AUDIO-TECHNICA U.S. INC. (m)—C-63
G. C. ELECTRONICS CO. (m)—C-76
GENEVA GROUP OF COS. INC. (m)—C-76
ITERA/BELMOOR (m)—C-80
LIBERTY INDUSTRIES INC. (m & d)—C-83
LPS LABORATORIES INC. (m)—C-84
MEMTEK PRODUCTS/MEMOREX AUDIO &
VIDEO (m)—C-85
3M BROADCASTING PRODUCT DIVISION
(m)—C-86
MINNESOTA MINING & MANUFACTURING
CO. (3M) (m)—C-86
PLASMEC SYSTEMS LTD. (d)—C-90
RMS ELECTRONICS INC./CATV DIVISION
(m)—C-93
TEK MEDIA SUPPLY CO. (d)—C-98

0710-1200 —conveyor erasers

AVSC INC. (m)—C-64
MULTI-TRACK MAGNETICS/RANGERTONE
(d)—C-87
QUANTUM AUDIO LABS INC. (m)—C-92
TABER MANUFACTURING & ENGINEERING
CO. (m)—C-97
TEK MEDIA SUPPLY CO. (d)—C-98

0710-1220 —demagnetizers

BROADCAST ELECTRONICS INC. (m & r)—
C-65
CHRISTIE ELECTRIC CORP. (m)—C-69
GARNER INDUSTRIES (m)—C-76
G. C. ELECTRONICS CO. (m)—C-76
GENEVA GROUP OF COS. INC. (m)—C-76
MAGNASYNC/MOVIOLA CORP. (m)—C-84
MEMTEK PRODUCTS/MEMOREX AUDIO &
VIDEO (d)—C-85
QUANTUM AUDIO LABS INC. (m)—C-92
TEK MEDIA SUPPLY CO. (d)—C-98

0710-1240
—dubbers
MULTI-TRACK MAGNETICS/RANGERTONE
(m)—C-87
STEENBECK INC. (m & d)—C-96

0710-1260
—duplicators
CETEC GAUSS (m)—C-68
OTARI CORP. (m)—C-89
TELEX COMMUNICATIONS INC. (m)—C-98

0710-1280
—evaluators
TEK MEDIA SUPPLY CO. (d)—C-98

0710-1300
—leader tape
BURLINGTON AUDIO/VIDEO TAPES INC.
(d)—C-66
G. C. ELECTRONICS CO. (m)—C-76
MINNESOTA MINING & MANUFACTURING
CO. (3M) (m)—C-86
RMS ELECTRONICS INC./CATV DIVISION
(m)—C-93
ZONAL LTD. (m & d)—C-104

0710-1320
—leaders
AUDICO INC. (m)—C-63
OTARI CORP. (m)—C-89

0710-1340
—logging equipment
MAGNASYNC/MOVIOLA CORP. (m)—C-84
MOVIOLA/J & R FILM CO. INC. (m)—C-87

0710-1380
—open reels
BROADCAST AUTOMATION INC. (d)—C-65
BURLINGTON AUDIO/VIDEO TAPES INC.
(d)—C-66
FIDELIPAC CORP. (m)—C-75
G. C. ELECTRONICS CO. (m)—C-76
MAGNASYNC/MOVIOLA CORP. (m)—C-84
MINNESOTA MINING & MANUFACTURING
CO. (3M) (m)—C-86
MOVIOLA/J & R FILM CO. INC. (m)—C-87
OTARI CORP. (m)—C-89
STUDER REVOX AMERICA INC. (m)—C-96
TAPE-ATHON CORP. (m)—C-97
TEK MEDIA SUPPLY CO. (d)—C-98

0710-1400
—rewinders
AUDICO INC. (m)—C-63
ALAN GORDON ENTERPRISES INC. (d)—C-
76
MAGNASYNC/MOVIOLA CORP. (m)—C-84
NEUMADE PRODUCTS CORP. (m)—C-88
STEENBECK INC. (m & d)—C-96
TEK MEDIA SUPPLY CO. (d)—C-98
TELEX COMMUNICATIONS INC. (m)—C-98

0710-1420
—splice finders
FIDELIPAC CORP. (m)—C-75
INTERNATIONAL TAPETRONICS CORP./3M
(m)—C-79
3M BROADCASTING PRODUCT DIVISION
(m)—C-86

0710-1440
—splicers
G. C. ELECTRONICS CO. (m)—C-76
GENEVA GROUP OF COS. INC. (m)—C-76
ALAN GORDON ENTERPRISES INC. (d)—C-
76

MAGNASYNC/MOVIOLA CORP. (m)—C-84
3M BROADCASTING PRODUCT DIVISION
(m)—C-86
MOVIOLA/J & R FILM CO. INC. (m)—C-87
MULTI-TRACK MAGNETICS/RANGERTONE
(d)—C-87
NEUMADE PRODUCTS CORP. (m)—C-88
RMS ELECTRONICS INC./CATV DIVISION
(m)—C-93
TEK MEDIA SUPPLY CO. (d)—C-98

0710-1460
—sprocketed magnetic film
ALAN GORDON ENTERPRISES INC. (d)—C-
76
MAGNASYNC/MOVIOLA CORP. (d)—C-84
MULTI-TRACK MAGNETICS/RANGERTONE
(m)—C-87
ZONAL LTD. (m & d)—C-104

0710-1480
—sprocketed magnetic film—transports
TELCO AMERICAN (m)—C-98

0710-1500
—tape decks
AVSC INC. (d)—C-64
BSW (d)—C-66
MULTI-TRACK MAGNETICS/RANGERTONE
(d)—C-87
NAKAMICHI AMERICA CORP. (m)—C-87
SHARP ELECTRONICS CORP. (m)—C-94
SONO-MAG CORP. (m & d)—C-95
SONY PROFESSIONAL AUDIO (m)—C-95
STUDER REVOX AMERICA INC. (m)—C-96
TABER MANUFACTURING & ENGINEERING
CO. (d)—C-97
TAPE-ATHON CORP. (m)—C-97
TELCO AMERICAN (m)—C-98
TELEVISION TECHNOLOGY CORP. (m)—C-
98

0710-1520
—tape decks—ATR
MULTI-TRACK MAGNETICS/RANGERTONE
(d)—C-87
SHARP ELECTRONICS CORP. (m)—C-94
SONY COMMUNICATIONS PRODUCTS CO.
(m)—C-95
SONY PROFESSIONAL AUDIO (m)—C-95
STUDER REVOX AMERICA INC. (m)—C-96
TELCO AMERICAN (m)—C-98

0710-1540
—tape decks—multitrack (8+) ATR
MULTI-TRACK MAGNETICS/RANGERTONE
(d)—C-87
SONY COMMUNICATIONS PRODUCTS CO.
(m)—C-95
SONY PROFESSIONAL AUDIO (m)—C-95
STUDER REVOX AMERICA INC. (m)—C-96
TELEVISION TECHNOLOGY CORP. (m)—C-
98

0710-1560
—tape decks—portable ATR
MULTI-TRACK MAGNETICS/RANGERTONE
(d)—C-87
SHARP ELECTRONICS CORP. (m)—C-94
SONY COMMUNICATIONS PRODUCTS CO.
(m)—C-95
SONY PROFESSIONAL AUDIO (m)—C-95
STUDER REVOX AMERICA INC. (m)—C-96
TAPE-ATHON CORP. (m)—C-97

0710-1580
—tape decks—4-track
AUDIO-TECHNICA U.S. INC. (m)—C-63
MULTI-TRACK MAGNETICS/RANGERTONE
(d)—C-87

SONY COMMUNICATIONS PRODUCTS CO.
(m)—C-95
SONY PROFESSIONAL AUDIO (m)—C-95
STUDER REVOX AMERICA INC. (m)—C-96
TAPE-ATHON CORP. (m)—C-97
TELEVISION TECHNOLOGY CORP. (m)—C-
98

0710-1600
—tape decks—time delay decks
BROADCAST AUTOMATION INC. (d)—C-65

0710-1620
—test tape
BURLINGTON AUDIO/VIDEO TAPES INC.
(d)—C-66
FIDELIPAC CORP. (m)—C-75
G. C. ELECTRONICS CO. (m)—C-76
STANDARD TAPE LABORATORY INC. (m)—
C-96

0710-1640
—timers
AUDICO INC. (m)—C-63
AUTOGRAM CORP. (m)—C-64
ESE (m)—C-74
LOGITEK (m)—C-84
TORPEY CONTROLS (m)—C-100

0710-1650
Audio Test Equipment (see TEST &
MEASUREMENT EQUIPMENT)

0710-1660 Automation Controls & Systems

ADM TECHNOLOGY INC. (m)—C-59
ADVANCED MUSIC SYSTEMS (m & d &
r)—C-59
ALAMAR ELECTRONICS USA INC. (m)—C-
60
ALLIED BROADCAST EQUIPMENT CORP.
(d)—C-60
AMS INDUSTRIES INC. (m & d & r)—C-61
AUDIO KINETICS UK LTD. (m)—C-63
BARRETT ASSOCIATES INC. (d)—C-64
BROADCAST AUTOMATION INC. (d)—C-65
BROADCAST ELECTRONICS INC. (m)—C-65
DB COMMUNICATIONS INC. (d)—C-71
ESE (m)—C-74
GLW ENTERPRISES INC. (m)—C-76
HARRIS CORP. (BROADCAST DIVISION)
(m)—C-77
HEWLETT-PACKARD CO. (m)—C-78
HOLZBERG INC. (d)—C-78
IGM COMMUNICATIONS (m)—C-78
IMMAD BROADCAST SERVICES (r)—C-79
MEI ELECTRONICS INC. (m)—C-85
MULTI-TRACK MAGNETICS/RANGERTONE
(m)—C-87
PENNY & GILES INC. (m & d)—C-90
SCHAFER WORLD COMMUNICATIONS (m)—
C-94
SONO-MAG CORP. (m & d & r)—C-95
SYSTEMATION Corp. (m)—C-97
TAPE-ATHON CORP. (m)—C-97
UTAH SCIENTIFIC INC. (m)—C-101
VAUGHN COMMUNICATIONS GROUP (d &
r)—C-101

0710-1680
—custom master controls
ADM TECHNOLOGY INC. (m)—C-59
ALAMAR ELECTRONICS USA INC. (m)—C-
60
BROADCAST AUTOMATION INC. (d)—C-65
BSM SYSTEMS INC. (m & d)—C-66
TAPE-ATHON CORP. (m)—C-97
UTAH SCIENTIFIC INC. (m)—C-101

0710-1700
— program controls
ALAMAR ELECTRONICS USA INC. (m)—C-60
AUTOGRAM CORP. (m)—C-64
BROADCAST AUTOMATION INC. (d)—C-65
IGM COMMUNICATIONS (m)—C-78
SCHAFFER WORLD COMMUNICATIONS (m)—C-94
TAPE-ATHON CORP. (m)—C-97

0710-1720
— random select cart systems
ADVANCED MUSIC SYSTEMS (m & d & r)—C-59
ALAMAR ELECTRONICS USA INC. (m)—C-60
BROADCAST AUTOMATION INC. (d)—C-65
IGM COMMUNICATIONS (m)—C-78
MEI ELECTRONICS INC. (m)—C-85
PANASONIC BROADCAST SYSTEMS CO. (m)—C-89
SCHAFFER WORLD COMMUNICATIONS (m)—C-94
SONO-MAG CORP. (m & d & r)—C-95

0710-1740
— reel-to-reel controllers
ALAMAR ELECTRONICS USA INC. (m)—C-60
AMX CORP. (m)—C-61
BROADCAST AUTOMATION INC. (d)—C-65
H & E MICRO-TRAK CORP. (d)—C-77
IGM COMMUNICATIONS (m)—C-78
SCHAFFER WORLD COMMUNICATIONS (m)—C-94
TAPE-ATHON CORP. (m)—C-97

0710-1760
Cart Machines
ALLIED BROADCAST EQUIPMENT CORP. (d)—C-60
ANIXTER TELE-WIRE (d)—C-62
BARRETT ASSOCIATES INC. (d)—C-64
BROADCAST AUTOMATION INC. (d & r)—C-65
BROADCAST ELECTRONICS INC. (m)—C-65
BSW (d)—C-66
DB COMMUNICATIONS INC. (d)—C-71
FIDELIPAC CORP. (m)—C-75
H & E MICRO-TRAK CORP. (d)—C-77
HARRIS CORP. (BROADCAST DIVISION) (d)—C-77
HOLZBERG INC. (d)—C-78
IGM COMMUNICATIONS (m)—C-78
INTERNATIONAL TAPETRONICS CORP./3M (m)—C-79
LAKE SYSTEMS CORP. (d)—C-82
LINES VIDEO SYSTEMS (d)—C-83
3M BROADCASTING PRODUCT DIVISION (m)—C-86
3M CO. (m)—C-86
OTARI CORP. (m)—C-89
PACIFIC RECORDERS & ENGINEERING CORP. (m)—C-89
PANASONIC BROADCAST SYSTEMS CO. (m)—C-89
RADIO RESOURCES INC. (d)—C-92
SCHAFFER WORLD COMMUNICATIONS (d)—C-94
SONO-MAG CORP. (m & d & r)—C-95
TELCO AMERICAN (m)—C-98
TELEVISION TECHNOLOGY CORP. (m)—C-98
VAUGHN COMMUNICATIONS GROUP (d & r)—C-101

0710-1780
— dual deck
BROADCAST AUTOMATION INC. (d & r)—C-65

BROADCAST ELECTRONICS INC. (m & r)—C-65
3M BROADCASTING PRODUCT DIVISION (m)—C-86
3M CO. (m)—C-86
PACIFIC RECORDERS & ENGINEERING CORP. (m)—C-89
SONO-MAG CORP. (m & d & r)—C-95

0710-1800
— multiple deck
BROADCAST AUTOMATION INC. (d & r)—C-65
BROADCAST ELECTRONICS INC. (m & r)—C-65
FIDELIPAC CORP. (m)—C-75
IGM COMMUNICATIONS (m)—C-78
INTERNATIONAL TAPETRONICS CORP./3M (m)—C-79
3M BROADCASTING PRODUCT DIVISION (m)—C-86
3M CO. (m)—C-86
SCHAFFER WORLD COMMUNICATIONS (m)—C-94
SONO-MAG CORP. (m & d & r)—C-95
TELEVISION TECHNOLOGY CORP. (m)—C-98

0710-1820
— random access
ADVANCED MUSIC SYSTEMS (m & d & r)—C-59
BROADCAST AUTOMATION INC. (d & r)—C-65
IGM COMMUNICATIONS (m)—C-78
3M BROADCASTING PRODUCT DIVISION (m)—C-86
3M CO. (m)—C-86
PANASONIC BROADCAST SYSTEMS CO. (m)—C-89
SCHAFFER WORLD COMMUNICATIONS (m)—C-94
SONO-MAG CORP. (m & d & r)—C-95

0710-1840
— record only
BROADCAST AUTOMATION INC. (d & r)—C-65
FIDELIPAC CORP. (m)—C-75
3M BROADCASTING PRODUCT DIVISION (m)—C-86
3M CO. (m)—C-86
OTARI CORP. (m)—C-89
PACIFIC RECORDERS & ENGINEERING CORP. (m)—C-89
SONO-MAG CORP. (m & d & r)—C-95

0710-1860
— single deck
BROADCAST AUTOMATION INC. (d & r)—C-65
BROADCAST ELECTRONICS INC. (m & r)—C-65
FIDELIPAC CORP. (m)—C-75
INTERNATIONAL TAPETRONICS CORP./3M (m)—C-79
3M BROADCASTING PRODUCT DIVISION (m)—C-86
3M CO. (m)—C-86
OTARI CORP. (m)—C-89
PACIFIC RECORDERS & ENGINEERING CORP. (m)—C-89
SONO-MAG CORP. (m & d & r)—C-95

0710-1880
— stereo
BROADCAST AUTOMATION INC. (d & r)—C-65
FIDELIPAC CORP. (m)—C-75
IGM COMMUNICATIONS (m)—C-78
INTERNATIONAL TAPETRONICS CORP./3M (m)—C-79

NOW AVAILABLE!
*Data on Video Equipment in use at TV Stations
Down to Model Number Level!*
Call Broadcast Equipment Survey • Warren Publishing, Inc. • 202-872-9200

3M BROADCASTING PRODUCT DIVISION (m)—C-86
OTARI CORP. (m)—C-89
PACIFIC RECORDERS & ENGINEERING CORP. (m)—C-89
SONO-MAG CORP. (m & d & r)—C-95

0710-1900
— triple deck
BROADCAST AUTOMATION INC. (d & r)—C-65
FIDELIPAC CORP. (m)—C-75
INTERNATIONAL TAPETRONICS CORP./3M (m)—C-79
3M BROADCASTING PRODUCT DIVISION (m)—C-86
PACIFIC RECORDERS & ENGINEERING CORP. (m)—C-89
SONO-MAG CORP. (m & d & r)—C-95
TELEVISION TECHNOLOGY CORP. (m)—C-98

0710-1920
Cartridge Systems & Accessories
ALLIED BROADCAST EQUIPMENT CORP. (d)—C-60
BARRETT ASSOCIATES INC. (d)—C-64
BROADCAST AUTOMATION INC. (d & r)—C-65
CAVECO EQUIPMENT LTD. (d)—C-68
FIDELIPAC CORP. (m)—C-75
HARRIS CORP. (BROADCAST DIVISION) (d)—C-77
HOLZBERG INC. (d)—C-78
IGM COMMUNICATIONS (m)—C-78
MIDWEST COMMUNICATIONS CORP. (d)—C-86
3M BROADCASTING PRODUCT DIVISION (m)—C-86
RADIO RESOURCES INC. (d)—C-92
SONO-MAG CORP. (m & d & r)—C-95
UNITED AD LABEL CO. INC. (m)—C-101
VAUGHN COMMUNICATIONS GROUP (d & r)—C-101

0710-1940
— automatic sequencing
BROADCAST AUTOMATION INC. (d & r)—C-65
FIDELIPAC CORP. (m)—C-75
IGM COMMUNICATIONS (m)—C-78
MEI ELECTRONICS INC. (m)—C-85
3M BROADCASTING PRODUCT DIVISION (m)—C-86
PACIFIC RECORDERS & ENGINEERING CORP. (m)—C-89
SCHAFFER WORLD COMMUNICATIONS (m)—C-94
SONO-MAG CORP. (m & d & r)—C-95

0710-1960
— delay
BROADCAST AUTOMATION INC. (d & r)—C-65
3M BROADCASTING PRODUCT DIVISION (m)—C-86

0710-1980
— erasers
BROADCAST AUTOMATION INC. (d)—C-65
CHRISTIE ELECTRIC CORP. (m)—C-69
FIDELIPAC CORP. (m)—C-75

INTERNATIONAL TAPETRONICS CORP./3M (m)—C-79
3M BROADCASTING PRODUCT DIVISION (m)—C-86
WEIRCLIFFE (m)—C-103

0710-2000
— monaural
BROADCAST AUTOMATION INC. (d)—C-65
FIDELIPAC CORP. (m)—C-75
3M BROADCASTING PRODUCT DIVISION (m)—C-86

0710-2020
— remote-control
AMX CORP. (m)—C-61
BROADCAST AUTOMATION INC. (d)—C-65
FIDELIPAC CORP. (m)—C-75
3M BROADCASTING PRODUCT DIVISION (m)—C-86
MULTI-TRACK MAGNETICS/RANGERTONE (m)—C-87
PACIFIC RECORDERS & ENGINEERING CORP. (m)—C-89
SATELLITE SYSTEMS OF BREVARD (r)—C-94
SCHAFFER WORLD COMMUNICATIONS (d)—C-94
SONO-MAG CORP. (m & d & r)—C-95

0710-2040
— stereo
BROADCAST AUTOMATION INC. (d)—C-65
FIDELIPAC CORP. (m)—C-75
3M BROADCASTING PRODUCT DIVISION (m)—C-86
SATELLITE SYSTEMS OF BREVARD (r)—C-94
SONO-MAG CORP. (m & d & r)—C-95

0710-2060
— winding equipment
AUDICO INC. (m)—C-63
BROADCAST ELECTRONICS INC. (d)—C-65
3M BROADCASTING PRODUCT DIVISION (m)—C-86

0710-2080
Converters, A-D, D-A
HEWLETT-PACKARD CO. (m)—C-78
MEI ELECTRONICS INC. (m)—C-85

0710-2100
Cart Players/Recorders
BARRETT ASSOCIATES INC. (d)—C-64
BROADCAST ELECTRONICS INC. (m)—C-65
BSW (d)—C-66
FIDELIPAC CORP. (m)—C-75
HOLZBERG INC. (d)—C-78
INTERNATIONAL TAPETRONICS CORP./3M (m)—C-79
LINES VIDEO SYSTEMS (d)—C-83
MACKENZIE LABORATORIES INC. (m)—C-84
3M BROADCASTING PRODUCT DIVISION (m)—C-86
3M CO. (m)—C-86
OTARI CORP. (m)—C-89
PACIFIC RECORDERS & ENGINEERING CORP. (m)—C-89

STUDIO EQUIPMENT & SUPPLIES-0700

PANASONIC BROADCAST SYSTEMS CO. (m)—C-89
RADIO RESOURCES INC. (d)—C-92
SONO-MAG CORP. (m & d & r)—C-95
TELCO AMERICAN (m)—C-98
VAUGHN COMMUNICATIONS GROUP (d & r)—C-101

0710-2120 — dual/triple deck

FIDELIPAC CORP. (m)—C-75
HARRIS CORP. (BROADCAST DIVISION) (d)—C-77
INTERNATIONAL TAPETRONICS CORP./3M (m)—C-79
3M CO. (m)—C-86
SONO-MAG CORP. (m & d & r)—C-95

0710-2140 — multideck

BROADCAST ELECTRONICS INC. (m & r)—C-65
IGM COMMUNICATIONS (m)—C-78
INTERNATIONAL TAPETRONICS CORP./3M (m)—C-79
MACKENZIE LABORATORIES INC. (m)—C-84
3M CO. (m)—C-86
SONO-MAG CORP. (m & d & r)—C-95

0710-2160 — phase control matrixing

FIDELIPAC CORP. (m)—C-75
HOWE TECHNOLOGIES CORP. (m)—C-78

0710-2180 — single deck

BROADCAST ELECTRONICS INC. (m & r)—C-65
FIDELIPAC CORP. (m)—C-75
INTERNATIONAL TAPETRONICS CORP./3M (m)—C-79
MACKENZIE LABORATORIES INC. (m)—C-84
OTARI CORP. (m)—C-89
SONO-MAG CORP. (m & d & r)—C-95

0710-2200 — time delay

BARRETT ASSOCIATES INC. (d)—C-64
HOWE TECHNOLOGIES CORP. (m)—C-78

0710-2210

Cartridges, Phono (see Disc Playing Equipment in this category)

0710-2220

Cassette Players/Recorders

AUDIO-TECHNICA U.S. INC. (m)—C-63
BSW (d)—C-66
THE CAMERA MART INC. (d & r)—C-67
HOLZBERG INC. (d)—C-78
ITERA/BELMOOR (m)—C-80
KINTRONIC LABORATORIES INC. (d)—C-81
PANASONIC BROADCAST SYSTEMS CO. (m)—C-89
PEIRCE-PHELPS INC. (d)—C-90
RADIO RESOURCES INC. (d)—C-92
SHARP ELECTRONICS CORP. (m)—C-94
SONY PROFESSIONAL AUDIO (m)—C-95
STUDER REVOX AMERICA INC. (m)—C-96
SYSTEMATION Corp. (m)—C-97
TOWNSEND BROADCAST SYSTEMS INC. (d)—C-100
VAUGHN COMMUNICATIONS GROUP (d & r)—C-101

0710-2240 — dual deck

ITERA/BELMOOR (m)—C-80
KINTRONIC LABORATORIES INC. (d)—C-81
PANASONIC BROADCAST SYSTEMS CO. (m)—C-89
TAPE-ATHON CORP. (m)—C-97

0710-2260 — duplication machine

INOVONICS INC. (m)—C-79

0710-2280 — multiple deck

PANASONIC BROADCAST SYSTEMS CO. (m)—C-89
TAPE-ATHON CORP. (m)—C-97

0710-2300 — single deck

PANASONIC BROADCAST SYSTEMS CO. (m)—C-89
SHARP ELECTRONICS CORP. (m)—C-94
STUDER REVOX AMERICA INC. (m)—C-96
TAPE-ATHON CORP. (m)—C-97

0710-2320

Consoles

ADM TECHNOLOGY INC. (m)—C-59
ALLIED BROADCAST EQUIPMENT CORP. (d)—C-60
AMCO ENGINEERING CO. (m)—C-61
AMS INDUSTRIES INC. (m & d & r)—C-61
AUTOGRAM CORP. (m)—C-64
BAF COMMUNICATIONS CORP. (d)—C-64
BARRETT ASSOCIATES INC. (d)—C-64
BROADCAST AUTOMATION INC. (d & r)—C-65
BROADCAST ELECTRONICS INC. (m)—C-65
BSW (d)—C-66
CAVECO EQUIPMENT LTD. (d)—C-68
EMCOR PRODUCTS/CRENLO INC. (m)—C-74
GLW ENTERPRISES INC. (m)—C-76
GRAHAM-PATTEN SYSTEMS INC. (m & d)—C-77
THE GRASS VALLEY GROUP INC. (m)—C-77
HALLIKAINEN & FRIENDS INC. (m)—C-77
H & E MICRO-TRAK CORP. (m)—C-77
HARRIS CORP. (BROADCAST DIVISION) (m)—C-77
HOLZBERG INC. (d)—C-78
LOGITEK (m)—C-84
MULTI-TRACK MAGNETICS/RANGERTONE (d)—C-87
NEOTEK CORP. (m)—C-88
OTARI CORP. (m)—C-89
PACIFIC RECORDERS & ENGINEERING CORP. (m)—C-89
PEIRCE-PHELPS INC. (d)—C-90
QUALITY VIDEO SUPPLY CORP. (d)—C-92
QUANTUM AUDIO LABS INC. (m)—C-92
RADIO RESOURCES INC. (d)—C-92
SCHAFFER WORLD COMMUNICATIONS (m)—C-94
SHURE BROTHERS INC. (m)—C-95
SOLID STATE LOGIC INC. (m & d)—C-95
SONY COMMUNICATIONS PRODUCTS CO. (m)—C-95
SONY PROFESSIONAL AUDIO (m)—C-95
SOUNDRAFT ELECTRONICS INC. (d)—C-95
STANTRON UNIT OF ZERO CORP. (m)—C-96
STUDER REVOX AMERICA INC. (m)—C-96
TOWNSEND BROADCAST SYSTEMS INC. (d)—C-100
VAUGHN COMMUNICATIONS GROUP (d & r)—C-101
WARD-BECK SYSTEMS LTD. (m)—C-103
WHEATSTONE CORP. (m)—C-103

0710-2340 — automated

ADM TECHNOLOGY INC. (m)—C-59
AMS INDUSTRIES INC. (m & d & r)—C-61
AUTOGRAM CORP. (m)—C-64
GLW ENTERPRISES INC. (m)—C-76
GRAHAM-PATTEN SYSTEMS INC. (m & d)—C-77
KINTRONIC LABORATORIES INC. (d)—C-81
LOGITEK (m)—C-84
OTARI CORP. (m)—C-89
SCHAFFER WORLD COMMUNICATIONS (m)—C-94
SHURE BROTHERS INC. (m)—C-95
SOLID STATE LOGIC INC. (m & d)—C-95
SONY PROFESSIONAL AUDIO (m)—C-95
STUDER REVOX AMERICA INC. (m)—C-96

0710-2360 — mic mixers (1 output)

ADM TECHNOLOGY INC. (m)—C-59
BEYER DYNAMIC INC. (m & d & r)—C-65
THE CAMERA MART INC. (d & r)—C-67
COMMUNICATIONS SYSTEMS GROUP/GENERAL TELEVISION NETWORK (d & r)—C-70
GLW ENTERPRISES INC. (m)—C-76
H & E MICRO-TRAK CORP. (m)—C-77
INTERNATIONAL NUCLEAR CORP. (m)—C-79
SHURE BROTHERS INC. (m)—C-95

0710-2380 — portable

ADM TECHNOLOGY INC. (m)—C-59
AMS INDUSTRIES INC. (m & d & r)—C-61
AUDIO-TECHNICA U.S. INC. (m)—C-63
COMREX CORP. (m)—C-70
GLW ENTERPRISES INC. (m)—C-76
H & E MICRO-TRAK CORP. (m)—C-77
LOGITEK (m)—C-84
MOBILE-CAM PRODUCTS (m)—C-87
SCHAFFER WORLD COMMUNICATIONS (m)—C-94
SENNHEISER ELECTRONIC CORP. (m)—C-94
SHURE BROTHERS INC. (m)—C-95
SONY PROFESSIONAL AUDIO (m)—C-95
STUDER REVOX AMERICA INC. (m)—C-96
WARD-BECK SYSTEMS LTD. (m)—C-103

0710-2400 — studio (3+ outputs)—mono

ADM TECHNOLOGY INC. (m)—C-59
AUTOGRAM CORP. (m)—C-64
COMMUNICATIONS SYSTEMS GROUP/GENERAL TELEVISION NETWORK (d & r)—C-70
GLW ENTERPRISES INC. (m)—C-76
H & E MICRO-TRAK CORP. (m)—C-77
HOWE TECHNOLOGIES CORP. (m)—C-78
INTERNATIONAL NUCLEAR CORP. (m)—C-79
LOGITEK (m)—C-84
PACIFIC RECORDERS & ENGINEERING CORP. (d)—C-89
SOLID STATE LOGIC INC. (m & d)—C-95
STUDER REVOX AMERICA INC. (m)—C-96
WARD-BECK SYSTEMS LTD. (m)—C-103
WHEATSTONE CORP. (m)—C-103

0710-2420 — studio-stereo

ADM TECHNOLOGY INC. (m)—C-59
AMS INDUSTRIES INC. (m & d & r)—C-61
AUTOGRAM CORP. (m)—C-64
CIRCUIT RESEARCH LABS INC. (m)—C-69
COMMUNICATIONS SYSTEMS GROUP/GENERAL TELEVISION NETWORK (d & r)—C-70
GLW ENTERPRISES INC. (m)—C-76
H & E MICRO-TRAK CORP. (m)—C-77
HOWE TECHNOLOGIES CORP. (m)—C-78

LOGITEK (m)—C-84
OTARI CORP. (m)—C-89
PACIFIC RECORDERS & ENGINEERING CORP. (m)—C-89
QUANTUM AUDIO LABS INC. (m)—C-92
SOLID STATE LOGIC INC. (m & d)—C-95
SONY PROFESSIONAL AUDIO (m)—C-95
STUDER REVOX AMERICA INC. (m)—C-96
WARD-BECK SYSTEMS LTD. (m)—C-103
WHEATSTONE CORP. (m)—C-103

0710-2440 — TV audio

ADM TECHNOLOGY INC. (m)—C-59
AMS INDUSTRIES INC. (m & d & r)—C-61
AUTOGRAM CORP. (m)—C-64
CIRCUIT RESEARCH LABS INC. (m)—C-69
COMMUNICATIONS SYSTEMS GROUP/GENERAL TELEVISION NETWORK (d & r)—C-70
GLW ENTERPRISES INC. (m)—C-76
HALLIKAINEN & FRIENDS INC. (m)—C-77
HOWE TECHNOLOGIES CORP. (m)—C-78
INTERNATIONAL NUCLEAR CORP. (m)—C-79
LOGITEK (m)—C-84
PACIFIC RECORDERS & ENGINEERING CORP. (m)—C-89
SENNHEISER ELECTRONIC CORP. (m)—C-94
SOLID STATE LOGIC INC. (m & d)—C-95
SONY PROFESSIONAL AUDIO (m)—C-95
STUDER REVOX AMERICA INC. (m)—C-96
WARD-BECK SYSTEMS LTD. (m)—C-103
WHEATSTONE CORP. (m)—C-103

0710-2460 Decoders-Stereo

ALLIED BROADCAST EQUIPMENT CORP. (d)—C-60
ANIXTER TELE-WIRE (d)—C-62
BARRETT ASSOCIATES INC. (d)—C-64
BELAR ELECTRONICS LABORATORY INC. (m)—C-64
BENCHMARK MEDIA SYSTEMS (m)—C-64
BTS BROADCAST TELEVISION SYSTEMS INC. (m)—C-66
COMPREHENSIVE VIDEO SUPPLY CORP. (d)—C-70
KAHN COMMUNICATIONS INC. (m)—C-81
SATELLITE SYSTEMS OF BREVARD (r)—C-94
T.F.T. INC. (m)—C-99
VAUGHN COMMUNICATIONS GROUP (d & r)—C-101

0710-2480 Delay, Audio Tape

ALLIED BROADCAST EQUIPMENT CORP. (d)—C-60
FIDELIPAC CORP. (m)—C-75
JAMES GRUNDER & ASSOCIATES INC. (d)—C-77
HARRIS CORP. (BROADCAST DIVISION) (d)—C-77
INTERNATIONAL TAPETRONICS CORP./3M (m)—C-79

0710-2500 Delay Lines, Audio

ADVANCED MUSIC SYSTEMS (m & d & r)—C-59
ALLEN AVIONICS INC. (m)—C-60
AMS INDUSTRIES INC. (m & d & r)—C-61
BARRETT ASSOCIATES INC. (d)—C-64
HARRIS CORP. (BROADCAST DIVISION) (d)—C-77
LEXICON INC. (m)—C-83
PEIRCE-PHELPS INC. (d)—C-90
VAUGHN COMMUNICATIONS GROUP (d & r)—C-101

0710-2520**Delay Machines, Talk Show**

BARRETT ASSOCIATES INC. (d)—C-64
BSW (d)—C-66
HARRIS CORP. (BROADCAST DIVISION)
(d)—C-77
HOLZBERG INC. (d)—C-78
INTERNATIONAL TAPETRONICS CORP./3M
(m)—C-79
RADIO RESOURCES INC. (d)—C-92
SCHAFFER WORLD COMMUNICATIONS (d)—
C-94

0710-2540**Digital Audio Recorders**

ADVANCED MUSIC SYSTEMS (m & d &
r)—C-59
AMS INDUSTRIES INC. (m & d & r)—C-61
AUDICHRON (m)—C-63
BROADCAST ELECTRONICS INC. (m & r)—
C-65
BSW (d)—C-66
GENTNER ELECTRONICS CORP. (m)—C-76
HARRIS CORP. (BROADCAST DIVISION)
(d)—C-77
INTERNATIONAL TAPETRONICS CORP./3M
(m)—C-79
LEXICON INC. (m)—C-83
MEI ELECTRONICS INC. (m)—C-85
NEW ENGLAND DIGITAL (m & d)—C-88
PEIRCE-PHELPS INC. (d)—C-90
SCHAFFER WORLD COMMUNICATIONS (d)—
C-94
SHARP ELECTRONICS CORP. (m)—C-94
SONY COMMUNICATIONS PRODUCTS CO.
(m)—C-95
SONY PROFESSIONAL AUDIO (m)—C-95
STUDER REVOX AMERICA INC. (m)—C-96
SYSTEMATION Corp. (m)—C-97

0710-2560**Disc Playing Equipment**

BARRETT ASSOCIATES INC. (d)—C-64
BROADCAST ELECTRONICS INC. (d)—C-65
CAVECO EQUIPMENT LTD. (d)—C-68
JAMES GRUNDER & ASSOCIATES INC.
(d)—C-77
HARRIS CORP. (BROADCAST DIVISION)
(d)—C-77
PEIRCE-PHELPS INC. (d)—C-90
SCHAFFER WORLD COMMUNICATIONS (d)—
C-94
SHARP ELECTRONICS CORP. (m)—C-94
SHURE BROTHERS INC. (m)—C-95
SONO-MAG CORP. (m & d)—C-95
SONY COMMUNICATIONS PRODUCTS CO.
(m)—C-95

0710-2580**—complete disc playing consoles**

SCHAFFER WORLD COMMUNICATIONS (d)—
C-94

0710-2600**—phono cartridges**

AUDIO-TECHNICA U.S. INC. (m)—C-63
H & E MICRO-TRAK CORP. (d)—C-77
RUSSCO ELECTRONICS MANUFACTURING
INC. (d)—C-93
SHURE BROTHERS INC. (m)—C-95
STANTON MAGNETICS INC. (m)—C-96

0710-2610**Disc Playing Equipment** phono preamps (see Amplifiers in this category)**0710-2620****—pickup arms**

H & E MICRO-TRAK CORP. (m)—C-77

1990 Edition**0710-2640****—record cleaning, care**

AUDIO-TECHNICA U.S. INC. (m)—C-63
JAMES GRUNDER & ASSOCIATES INC.
(d)—C-77
ITERA/BELMOOR (m)—C-80
STANTON MAGNETICS INC. (m)—C-96

0710-2660**—turntables**

JAMES GRUNDER & ASSOCIATES INC.
(d)—C-77
H & E MICRO-TRAK CORP. (d)—C-77
RUSSCO ELECTRONICS MANUFACTURING
INC. (m)—C-93

0710-2680**EBS Two-Tone Systems**

ALLIED BROADCAST EQUIPMENT CORP.
(d)—C-60
BARRETT ASSOCIATES INC. (d)—C-64
BSW (d)—C-66
COMWEST (d)—C-70
GORMAN-REDLICH MANUFACTURING CO.
(m)—C-76
JAMES GRUNDER & ASSOCIATES INC.
(d)—C-77
HOLZBERG INC. (d)—C-78
INTERNATIONAL NUCLEAR CORP. (m)—C-
79
JOHNSON ELECTRONICS INC. (m)—C-80
TELCO AMERICAN (m & d)—C-98
T.F.T. INC. (m)—C-99
TOWNSEND BROADCAST SYSTEMS INC.
(d)—C-100

0710-2700**Editing Equipment**

ADAMS-SMITH (m)—C-59
ALLIED BROADCAST EQUIPMENT CORP.
(d)—C-60
AMS INDUSTRIES INC. (m & d & r)—C-61
BARRETT ASSOCIATES INC. (d)—C-64
CAVECO EQUIPMENT LTD. (d)—C-68
CIPHER DIGITAL INC. (m)—C-69
FOR-A CORPORATION OF AMERICA (m)—C-
75
JAMES GRUNDER & ASSOCIATES INC.
(d)—C-77
HARRIS CORP. (BROADCAST DIVISION)
(d)—C-77
LAKE SYSTEMS CORP. (d)—C-82
LINES VIDEO SYSTEMS (d)—C-83
PEIRCE-PHELPS INC. (d)—C-90
SONY PROFESSIONAL AUDIO (m)—C-95

0710-2720**—digital audio editors**

ADVANCED MUSIC SYSTEMS (m & d &
r)—C-59
AMS INDUSTRIES INC. (m & d & r)—C-61
CIPHER DIGITAL INC. (m)—C-69
CMX CORP. (m)—C-69
SOLID STATE LOGIC INC. (m & d)—C-95
SONY PROFESSIONAL AUDIO (m)—C-95
STUDER REVOX AMERICA INC. (m)—C-96

0710-2740**—electronic editors**

ADAMS-SMITH (m)—C-59
ADVANCED MUSIC SYSTEMS (m & d &
r)—C-59
AMS INDUSTRIES INC. (m & d & r)—C-61
CIPHER DIGITAL INC. (m)—C-69
CMX CORP. (m)—C-69
COMMUNICATIONS SYSTEMS GROUP/
GENERAL TELEVISION NETWORK (d &
r)—C-70
UNITED MEDIA (m)—C-101

NOW AVAILABLE!**Data on Video Equipment in use at TV Stations
Down to Model Number Level!**

Call Broadcast Equipment Survey • Warren Publishing, Inc. • 202-872-9200

0710-2760**—SMPTE time code synchronizers**

ADAMS-SMITH (m)—C-59
ADVANCED MUSIC SYSTEMS (m & d &
r)—C-59
AMS INDUSTRIES INC. (m & d & r)—C-61
CIPHER DIGITAL INC. (m)—C-69
COMMUNICATIONS SYSTEMS GROUP/
GENERAL TELEVISION NETWORK (d &
r)—C-70
EVERTZ MICROSYSTEMS LTD. (m)—C-74
MULTI-TRACK MAGNETICS/RANGERTONE
(d)—C-87
OTARI CORP. (m)—C-89
SONY PROFESSIONAL AUDIO (m)—C-95
STUDER REVOX AMERICA INC. (m)—C-96
UNITED MEDIA (m)—C-101

0710-2780**—splicing blocks, tape**

AUDICO INC. (d)—C-63
FIDELIPAC CORP. (m)—C-75
ALAN GORDON ENTERPRISES INC. (d)—C-
76
MAGNASYNC/MOVIOLA CORP. (d)—C-84
MOVIOLA/J & R FILM CO. INC. (m)—C-87
MULTI-TRACK MAGNETICS/RANGERTONE
(d)—C-87
TEK MEDIA SUPPLY CO. (d)—C-98
UNITED MEDIA (m)—C-101

0710-2800**—editing systems**

ADAMS-SMITH (m)—C-59
ALPHA AUDIO AUTOMATION SYSTEMS (m
& d & r)—C-60
AMS INDUSTRIES INC. (m & d & r)—C-61
THE CAMERA MART INC. (d)—C-67
CIPHER DIGITAL INC. (m)—C-69
CMX CORP. (m)—C-69
CONVERGENCE (m)—C-70
LEXICON INC. (m)—C-83
PALTEX (m)—C-89
STEENBECK INC. (m & d)—C-96
STUDER REVOX AMERICA INC. (m)—C-96
UNITED MEDIA (m)—C-101

0710-2820**—editing systems—audio**

ADAMS-SMITH (m)—C-59
ALPHA AUDIO AUTOMATION SYSTEMS (m
& d & r)—C-60
AMS INDUSTRIES INC. (m & d & r)—C-61
CMX CORP. (m)—C-69
CONVERGENCE (m)—C-70
FOR-A CORPORATION OF AMERICA (m)—C-
75
GLW ENTERPRISES INC. (m)—C-76
LEXICON INC. (m)—C-83
PALTEX (m)—C-89
SOLID STATE LOGIC INC. (m & d)—C-95
STUDER REVOX AMERICA INC. (m)—C-96
UNITED MEDIA (m)—C-101

0710-2830**Video Editing Equipment** (see Editing Systems, Video Equipment)**0710-2840****—editor**

ADAMS-SMITH (m)—C-59

ADVANCED MUSIC SYSTEMS (m & d &
r)—C-59
AMS INDUSTRIES INC. (m & d & r)—C-61
CMX CORP. (m)—C-69
COMMUNICATIONS SYSTEMS GROUP/
GENERAL TELEVISION NETWORK (d &
r)—C-70
CONVERGENCE (m)—C-70
JAMES GRUNDER & ASSOCIATES INC.
(d)—C-77
LEXICON INC. (m)—C-83
MOVIOLA/J & R FILM CO. INC. (m)—C-87
PALTEX (m)—C-89
UNITED MEDIA (m)—C-101

0710-2860**—effects processing**

ADVANCED MUSIC SYSTEMS (m & d &
r)—C-59
AMS INDUSTRIES INC. (m & d & r)—C-61
JAMES GRUNDER & ASSOCIATES INC.
(d)—C-77
LEXICON INC. (m)—C-83
VALLEY INTERNATIONAL INC. (m)—C-101

0710-2880**Encoders**

ASTON ELECTRONICS INC. (d)—C-63
THE CAMERA MART INC. (d)—C-67
CENTRAL DYNAMICS LTD. (m & r)—C-68
FOR-A CORPORATION OF AMERICA (m)—C-
75
GORMAN-REDLICH MANUFACTURING CO.
(m)—C-76
H & E MICRO-TRAK CORP. (d)—C-77
HOLZBERG INC. (d)—C-78
IKEGAMI ELECTRONICS (U.S.A.) INC. (m)—
C-78
LINES VIDEO SYSTEMS (d)—C-83
MULTI-TRACK MAGNETICS/RANGERTONE
(m)—C-87
SHINTRON CO. INC. (m)—C-94
TELCO AMERICAN (m)—C-98
VEGA (m)—C-102

0710-2900**—EBS**

GORMAN-REDLICH MANUFACTURING CO.
(m)—C-76
HARRIS CORP. (BROADCAST DIVISION)
(d)—C-77
INTERNATIONAL NUCLEAR CORP. (m)—C-
79
TELCO AMERICAN (m)—C-98
T.F.T. INC. (m)—C-99

0710-2920**—tone**

CHANNELMATIC INC. (m)—C-68
GORMAN-REDLICH MANUFACTURING CO.
(m)—C-76
HARRIS CORP. (BROADCAST DIVISION)
(d)—C-77
VEGA (m)—C-102

0710-2940**Enhancers, Stereo Phase**

THE CAMERA MART INC. (d)—C-67
CIRCUIT RESEARCH LABS INC. (m)—C-69
HOLZBERG INC. (d)—C-78
TOWNSEND BROADCAST SYSTEMS INC.
(d)—C-100

STUDIO EQUIPMENT & SUPPLIES-0700

0710-2960

Equalizers

ADM TECHNOLOGY INC. (m)—C-59
AEG BAYLY INC. (m)—C-59
ALLEN AVIONICS INC. (m)—C-60
BSM SYSTEMS INC. (m & d)—C-66
THE CAMERA MART INC. (d)—C-67
GLW ENTERPRISES INC. (m)—C-76
GRAHAM-PATTEN SYSTEMS INC. (m & d)—C-77
HOLZBERG INC. (d)—C-78
McCURDY TELECOMMUNICATION PROD-UCTS (m & r)—C-85
ORBAN (m)—C-89
PEIRCE-PHELPS INC. (d)—C-90
SYMMETRIX INC. (m)—C-97
VALLEY INTERNATIONAL INC. (m)—C-101

0710-2980

—audio

ADM TECHNOLOGY INC. (m)—C-59
ALLEN AVIONICS INC. (m)—C-60
BSM SYSTEMS INC. (m & d)—C-66
CIRCUIT RESEARCH LABS INC. (m)—C-69
GLW ENTERPRISES INC. (m)—C-76
GRAHAM-PATTEN SYSTEMS INC. (m & d)—C-77
ORBAN (m)—C-89
PACIFIC RECORDERS & ENGINEERING CORP. (m)—C-89
SYMMETRIX INC. (m)—C-97
VALLEY INTERNATIONAL INC. (m)—C-101

0710-3000

—vertical aperture

THOMSON-CSF BROADCAST INC. (m)—C-99

0710-3020

Exciters

ANIXTER TELE-WIRE (d)—C-62
BAF COMMUNICATIONS CORP. (d)—C-64
BROADCAST ELECTRONICS INC. (m)—C-65
BSW (d)—C-66
THE CAMERA MART INC. (d)—C-67
CAVECO EQUIPMENT LTD. (d)—C-68
DELTA ELECTRONICS INC. (m)—C-71
FM SYSTEMS INC. (m & d)—C-75
GLOBAL SYSTEMS CORP. (m)—C-76
HARRIS CORP. (BROADCAST DIVISION) (m)—C-77
HOLZBERG INC. (d)—C-78
NEUMADE PRODUCTS CORP. (m)—C-88
RADIO RESOURCES INC. (d)—C-92
ROHDE & SCHWARZ INC. (m)—C-93
VERSA-COUNT INC. (m)—C-102

0710-3040

—AM

CIRCUIT RESEARCH LABS INC. (m)—C-69
CONTINENTAL ELECTRONICS (m)—C-70
GLOBAL SYSTEMS CORP. (m)—C-76
KAHN COMMUNICATIONS INC. (m)—C-81

0710-3060

—AM stereo

CIRCUIT RESEARCH LABS INC. (m)—C-69
CONTINENTAL ELECTRONICS (d)—C-70
DELTA ELECTRONICS INC. (m)—C-71
GLOBAL SYSTEMS CORP. (m)—C-76
KAHN COMMUNICATIONS INC. (m)—C-81

0710-3080

—FM

CIRCUIT RESEARCH LABS INC. (m)—C-69
CONTINENTAL ELECTRONICS (m)—C-70
LEAMING INDUSTRIES (m)—C-82
VERSA-COUNT INC. (m)—C-102

0710-3100

—FM stereo

BSW (d)—C-66
CIRCUIT RESEARCH LABS INC. (m)—C-69
CONTINENTAL ELECTRONICS (m)—C-70
FM SYSTEMS INC. (m & d)—C-75
LEAMING INDUSTRIES (m)—C-82
VERSA-COUNT INC. (m)—C-102

0710-3120

—SCA

BSW (d)—C-66
CIRCUIT RESEARCH LABS INC. (m)—C-69
CONTINENTAL ELECTRONICS (d)—C-70

0710-3140

Generators

ADAMS-SMITH (m)—C-59
BROADCAST ELECTRONICS INC. (m)—C-65
GLOBAL SYSTEMS CORP. (m)—C-76
HEWLETT-PACKARD CO. (m)—C-78
HOLZBERG INC. (d)—C-78
MULTI-TRACK MAGNETICS/RANGERTONE (m)—C-87
TOWNSEND BROADCAST SYSTEMS INC. (d)—C-100
VEGA (m)—C-102
WAVETEK RF PRODUCTS INC. (m)—C-103

0710-3160

—AF

ADAMS-SMITH (m)—C-59
HARRIS CORP. (BROADCAST DIVISION) (d)—C-77
ROHDE & SCHWARZ INC. (m)—C-93
VEGA (m)—C-102
WAVETEK RF PRODUCTS INC. (m)—C-103

0710-3180

—subcarrier, FM

CONTINENTAL ELECTRONICS (d)—C-70
FM SYSTEMS INC. (m & d)—C-75
GLOBAL SYSTEMS CORP. (m)—C-76
HARRIS CORP. (BROADCAST DIVISION) (d)—C-77
LEAMING INDUSTRIES (m)—C-82
MOSELEY ASSOCIATES INC. (m)—C-87
SYNCHRONOUS COMMUNICATIONS INC. (m)—C-97
T.F.T. INC. (m)—C-99
WEGENER COMMUNICATIONS INC. (m)—C-103

0710-3200

Headphones

AKG ACOUSTICS INC. (m)—C-59
AUDIO-TECHNICA U.S. INC. (m)—C-63
BAF COMMUNICATIONS CORP. (d)—C-64
BEYER DYNAMIC INC. (m & d & r)—C-65
BROADCAST ELECTRONICS INC. (d)—C-65
THE CAMERA MART INC. (d)—C-67
COMPREHENSIVE VIDEO SUPPLY CORP. (d)—C-70
G. C. ELECTRONICS CO. (m)—C-76
H & E MICRO-TRAK CORP. (d)—C-77
HOLZBERG INC. (d)—C-78
ITERA/BELMOOR (m)—C-80
LINES VIDEO SYSTEMS (d)—C-83
MAGNASYNC/MOVIOLA CORP. (d)—C-84
PEIRCE-PHELPS INC. (d)—C-90
QUALITY VIDEO SUPPLY CORP. (d)—C-92
RADIO RESOURCES INC. (d)—C-92
ROH DIV., ANCHOR AUDIO (s)—C-93
SENNHEISER ELECTRONIC CORP. (m)—C-94
SHURE BROTHERS INC. (m)—C-95
SWINTEK ENTERPRISES INC. (m)—C-97
TEK MEDIA SUPPLY CO. (d)—C-98
TELEVISION EQUIPMENT ASSOCIATES INC. (m)—C-98
TELEX COMMUNICATIONS INC. (m)—C-98

0710-3220

—announcers complete

AKG ACOUSTICS INC. (m)—C-59
AUDIO-TECHNICA U.S. INC. (m)—C-63
BEYER DYNAMIC INC. (m & d & r)—C-65
H & E MICRO-TRAK CORP. (d)—C-77
HARRIS CORP. (BROADCAST DIVISION) (d)—C-77
ROH DIV., ANCHOR AUDIO (s)—C-93
STANTON MAGNETICS INC. (m)—C-96
TELEVISION EQUIPMENT ASSOCIATES INC. (m)—C-98
TELEX COMMUNICATIONS INC. (m)—C-98

0710-3240

—mono

AUDIO-TECHNICA U.S. INC. (m)—C-63
BEYER DYNAMIC INC. (m & d & r)—C-65
H & E MICRO-TRAK CORP. (d)—C-77
HARRIS CORP. (BROADCAST DIVISION) (d)—C-77
ITERA/BELMOOR (m)—C-80
TELEVISION EQUIPMENT ASSOCIATES INC. (m)—C-98
TELEX COMMUNICATIONS INC. (m)—C-98
TVI (d)—C-101

0710-3260

—stereo

AKG ACOUSTICS INC. (m)—C-59
AUDIO-TECHNICA U.S. INC. (m)—C-63
BEYER DYNAMIC INC. (m & d & r)—C-65
H & E MICRO-TRAK CORP. (d)—C-77
HARRIS CORP. (BROADCAST DIVISION) (d)—C-77
ITERA/BELMOOR (m)—C-80
SENNHEISER ELECTRONIC CORP. (m)—C-94
STANTON MAGNETICS INC. (m)—C-96
TELEVISION EQUIPMENT ASSOCIATES INC. (m)—C-98
TELEX COMMUNICATIONS INC. (m)—C-98
TVI (d)—C-101

0710-3280

—headphones with announcers mike

AKG ACOUSTICS INC. (m)—C-59
AUDIO-TECHNICA U.S. INC. (m)—C-63
BEYER DYNAMIC INC. (m & d & r)—C-65
CLEAR-COM INTERCOM SYSTEMS (m)—C-89
H & E MICRO-TRAK CORP. (d)—C-77
HM ELECTRONICS INC. (m)—C-78
ROH DIV., ANCHOR AUDIO (s)—C-93
SENNHEISER ELECTRONIC CORP. (m)—C-94
SHURE BROTHERS INC. (m)—C-95
TELEVISION EQUIPMENT ASSOCIATES INC. (m)—C-98
TELEX COMMUNICATIONS INC. (m)—C-98
TOA ELECTRONICS INC. (m)—C-100
TVI (d)—C-101

0710-3300

Heads, Audio & Accessories

ALLIED BROADCAST EQUIPMENT CORP. (d)—C-60
AVSC INC. (m & d)—C-64
BROADCAST ELECTRONICS INC. (d)—C-65
BSW (d)—C-66
THE CAMERA MART INC. (d)—C-67
CMC VIDEO OPERATION (m)—C-69
GENEVA GROUP OF COS. INC. (m)—C-76
H & E MICRO-TRAK CORP. (d)—C-77
HOLZBERG INC. (d)—C-78
NORTRONICS CO. INC. (m)—C-88
OTARI CORP. (m)—C-89
RMS ELECTRONICS INC./CATV DIVISION (m)—C-93
TABER MANUFACTURING & ENGINEERING CO. (m & d)—C-97

0710-3320

—alignment gauges

FIDELIPAC CORP. (m)—C-75

0710-3360

—cleaners

AVSC INC. (d)—C-64
GENEVA GROUP OF COS. INC. (m)—C-76
LIBERTY INDUSTRIES INC. (m & d)—C-83
LPS LABORATORIES INC. (m)—C-84
RMS ELECTRONICS INC./CATV DIVISION (m)—C-93
TABER MANUFACTURING & ENGINEERING CO. (d)—C-97
TEK MEDIA SUPPLY CO. (d)—C-98

0710-3380

—degaussers

AUDIO-TECHNICA U.S. INC. (m)—C-63
AVSC INC. (m & d)—C-64
BURLINGTON AUDIO/VIDEO TAPES INC. (d)—C-66
GARNER INDUSTRIES (m)—C-76
GENEVA GROUP OF COS. INC. (m)—C-76
TABER MANUFACTURING & ENGINEERING CO. (m & d)—C-97
TEK MEDIA SUPPLY CO. (d)—C-98
WEIRCLIFFE (m)—C-103

0710-3400

—erase

AVSC INC. (m & d)—C-64
GENEVA GROUP OF COS. INC. (m)—C-76
NORTRONICS CO. INC. (m)—C-88
OTARI CORP. (m)—C-89
TABER MANUFACTURING & ENGINEERING CO. (m & d)—C-97

0710-3420

—film strips

BURLINGTON AUDIO/VIDEO TAPES INC. (d)—C-66
NORTRONICS CO. INC. (m)—C-88

0710-3440

—playback

AVSC INC. (m & d)—C-64
NORTRONICS CO. INC. (m)—C-88
TABER MANUFACTURING & ENGINEERING CO. (m & d)—C-97

0710-3460

—rebuild

BCS (d & r)—C-64
NORTRONICS CO. INC. (m)—C-88

0710-3480

—record

AVSC INC. (m & d)—C-64
NORTRONICS CO. INC. (m)—C-88
OTARI CORP. (m)—C-89
TABER MANUFACTURING & ENGINEERING CO. (m & d)—C-97

0710-3500

—replacement

AVSC INC. (m & d)—C-64
NORTRONICS CO. INC. (m)—C-88
OTARI CORP. (m)—C-89
TABER MANUFACTURING & ENGINEERING CO. (m & d)—C-97

0710-3520

Intercom Systems

A. F. ASSOCIATES INC. (d)—C-59
ALLIED BROADCAST EQUIPMENT CORP. (d)—C-60
ATLAS/SOUNDOOLIER (m)—C-63

THE CAMERA MART INC. (d)—C-67
 CLEAR-COM INTERCOM SYSTEMS (m)—C-69
 COMPREHENSIVE VIDEO SUPPLY CORP. (d)—C-70
 HM ELECTRONICS INC. (m)—C-78
 HOLZBERG INC. (d)—C-78
 IMMAD BROADCAST SERVICES (r)—C-79
 MOBILE-CAM PRODUCTS (m)—C-87
 PACIFIC RECORDERS & ENGINEERING CORP. (d)—C-89
 PESA AMERICA INC. (m)—C-90
 QUALITY VIDEO SUPPLY CORP. (d)—C-92
 ROH DIV., ANCHOR AUDIO (s)—C-83
 STEINBERG ELECTRONICS INC. (d)—C-96
 SWINTEK ENTERPRISES INC. (m)—C-97
 TELEX COMMUNICATIONS INC. (m)—C-98
 TOWNSEND BROADCAST SYSTEMS INC. (d)—C-100
 TVI (d)—C-101
 VEGA (m)—C-102
 WARD-BECK SYSTEMS LTD. (m)—C-103

0710-3540**—hardwired**

ATLAS/SOUNDOLIER (m)—C-63
 CLEAR-COM INTERCOM SYSTEMS (m)—C-69
 GENTNER ELECTRONICS CORP. (m)—C-76
 HM ELECTRONICS INC. (m)—C-78
 PACIFIC RECORDERS & ENGINEERING CORP. (d)—C-89
 PESA AMERICA INC. (m)—C-90
 ROH DIV., ANCHOR AUDIO (s)—C-83
 RTS SYSTEMS INC. (m)—C-83
 SWINTEK ENTERPRISES INC. (m)—C-97
 TVI (d)—C-101
 WARD-BECK SYSTEMS LTD. (m)—C-103

0710-3560**—RF**

CLEAR-COM INTERCOM SYSTEMS (m)—C-69
 COMREX CORP. (m)—C-70
 HM ELECTRONICS INC. (m)—C-78
 SWINTEK ENTERPRISES INC. (m)—C-97
 VEGA (m)—C-102

0710-3580**Limiters/Compressors**

COMTEK INC. (m)—C-70
 HARRIS CORP. (BROADCAST DIVISION) (d)—C-77

0710-3660**Low Frequency Extenders**

ALLIED BROADCAST EQUIPMENT CORP. (d)—C-60
 COMREX CORP. (m)—C-70
 GENTNER ELECTRONICS CORP. (m)—C-76
 H & E MICRO-TRAK CORP. (d)—C-77

0710-3680**Meters**

ALLIED BROADCAST EQUIPMENT CORP. (d)—C-60
 ANIXTER TELE-WIRE (d)—C-62
 DORROUGH ELECTRONICS (m)—C-72
 GLW ENTERPRISES INC. (m)—C-76
 HEWLETT-PACKARD CO. (m)—C-78
 LEADER INSTRUMENTS CORP. (m)—C-82
 SYMETRIX INC. (m)—C-97

0710-3700**Microphones & Accessories**

AKG ACOUSTICS INC. (m)—C-59
 ALLIED BROADCAST EQUIPMENT CORP. (d)—C-60
 AMS INDUSTRIES INC. (m & d & r)—C-61
 AUDIO-TECHNICA U.S. INC. (m)—C-63

AVSC INC. (d)—C-64
 BEYER DYNAMIC INC. (m & d & r)—C-65
 BROADCAST ELECTRONICS INC. (d)—C-65
 BRUEL & KJAER INSTRUMENTS INC. (m & d & r)—C-66
 BSW (d)—C-66
 THE CAMERA MART INC. (d)—C-67
 CAVECO EQUIPMENT LTD. (d)—C-68
 COMMUNICATION MARKETING & CONSULTING LTD. (m)—C-69
 COMPREHENSIVE VIDEO SUPPLY CORP. (d)—C-70
 CROWN INTERNATIONAL INC. (m)—C-71
 G. C. ELECTRONICS CO. (m)—C-76
 ALAN GORDON ENTERPRISES INC. (m & d)—C-76
 H & E MICRO-TRAK CORP. (d)—C-77
 KARL HEITZ INC. (d)—C-78
 HM ELECTRONICS INC. (m)—C-78
 HOLZBERG INC. (d)—C-78
 LANOY ASSOCIATES INC. (d)—C-82
 LECTROSONICS INC. (m)—C-83
 MPSC VIDEO INDUSTRIES INC. (d)—C-87
 MULTI-TRACK MAGNETICS/RANGERTONE (d)—C-87
 NADY SYSTEMS INC. (m)—C-87
 PEIRCE-PHELPS INC. (d)—C-90
 QUALITY VIDEO SUPPLY CORP. (d)—C-92
 SENNHEISER ELECTRONIC CORP. (m)—C-94
 SHARP ELECTRONICS CORP. (m)—C-94
 SHURE BROTHERS INC. (m)—C-95
 SONY COMMUNICATIONS PRODUCTS CO. (m)—C-95
 SONY PROFESSIONAL AUDIO (m)—C-95
 STEINBERG ELECTRONICS INC. (d)—C-96
 SYMETRIX INC. (m)—C-97
 TABER MANUFACTURING & ENGINEERING CO. (d)—C-97
 TELEX COMMUNICATIONS INC. (m)—C-98
 TEMTRON ELECTRONICS LTD. (d)—C-99
 TOWNSEND BROADCAST SYSTEMS INC. (d)—C-100
 VEGA (m)—C-102

0710-3720**—booms & stands**

AKG ACOUSTICS INC. (d)—C-59
 AUDIO-TECHNICA U.S. INC. (m)—C-63
 BEYER DYNAMIC INC. (m & d & r)—C-65
 CINEMA PRODUCTS CORP. (m)—C-69
 COMPREHENSIVE VIDEO SUPPLY CORP. (d)—C-70
 G. C. ELECTRONICS CO. (m)—C-76
 ALAN GORDON ENTERPRISES INC. (m)—C-76
 HARRIS CORP. (BROADCAST DIVISION) (d)—C-77
 KARL HEITZ INC. (d)—C-78
 MOLE-RICHARDSON CO. (m)—C-87
 MULTI-TRACK MAGNETICS/RANGERTONE (d)—C-87
 SHURE BROTHERS INC. (m)—C-95
 TEMTRON ELECTRONICS LTD. (d)—C-99

0710-3740**—cable**

ADAPT COMMUNICATION SUPPLY CO. INC. (d)—C-59
 AKG ACOUSTICS INC. (m)—C-59
 ALPHA WIRE CORP. (m)—C-60
 AUDIO-TECHNICA U.S. INC. (m)—C-63
 BELDEN ELECTRONIC WIRE & CABLE (m)—C-64
 BEYER DYNAMIC INC. (d)—C-65
 CANARE CABLE INC. (m & d)—C-67
 CHESTER CABLE (m)—C-68
 COMPREHENSIVE VIDEO SUPPLY CORP. (d)—C-70
 ELECTRO-VOICE INC. (m)—C-74
 ALAN GORDON ENTERPRISES INC. (d)—C-76
 HARRIS CORP. (BROADCAST DIVISION) (d)—C-77
 HM ELECTRONICS INC. (m)—C-78

ITERA/BELMOOR (m)—C-80
 SHURE BROTHERS INC. (m)—C-95
 WIREWORKS CORP. (m)—C-103

0710-3760**—cable—reels**

ADAPT COMMUNICATION SUPPLY CO. INC. (d)—C-59
 BURLINGTON AUDIO/VIDEO TAPES INC. (d)—C-66
 CANARE CABLE INC. (m & d)—C-67
 ALAN GORDON ENTERPRISES INC. (d)—C-76

0710-3780**—dollies**

DAVIS & SANFORD CO. INC. (m)—C-71
 ALAN GORDON ENTERPRISES INC. (d)—C-76
 KARL HEITZ INC. (d)—C-78

0710-3820**—microphones**

AKG ACOUSTICS INC. (m)—C-59
 ALLIED BROADCAST EQUIPMENT CORP. (d)—C-60
 AMS INDUSTRIES INC. (m & d & r)—C-61
 AUDIO-TECHNICA U.S. INC. (m)—C-63
 AVSC INC. (d)—C-64
 BCS (d & r)—C-64
 BEYER DYNAMIC INC. (m & d & r)—C-65
 BRUEL & KJAER INSTRUMENTS INC. (m & d & r)—C-66
 BSW (d)—C-66
 COMPREHENSIVE VIDEO SUPPLY CORP. (d)—C-70
 CROWN INTERNATIONAL INC. (m)—C-71
 G. C. ELECTRONICS CO. (m)—C-76
 ALAN GORDON ENTERPRISES INC. (d)—C-76
 H & E MICRO-TRAK CORP. (d)—C-77
 HARRIS CORP. (BROADCAST DIVISION) (d)—C-77
 HM ELECTRONICS INC. (m)—C-78
 LECTROSONICS INC. (m)—C-83
 MULTI-TRACK MAGNETICS/RANGERTONE (d)—C-87
 RADIO RESOURCES INC. (d)—C-92
 SENNHEISER ELECTRONIC CORP. (m)—C-94
 SHARP ELECTRONICS CORP. (m)—C-94
 SHURE BROTHERS INC. (m)—C-95
 SONY PROFESSIONAL AUDIO (m)—C-95
 STEINBERG ELECTRONICS INC. (d)—C-96
 TABER MANUFACTURING & ENGINEERING CO. (d)—C-97
 TELEX COMMUNICATIONS INC. (m)—C-98
 TEMTRON ELECTRONICS LTD. (d)—C-99
 VEGA (m)—C-102

0710-3840**—microphones—condenser**

AKG ACOUSTICS INC. (m)—C-59
 AMS INDUSTRIES INC. (m & d & r)—C-61
 AUDIO-TECHNICA U.S. INC. (m)—C-63
 BEYER DYNAMIC INC. (m & d & r)—C-65
 BRUEL & KJAER INSTRUMENTS INC. (m & d & r)—C-66
 COMPREHENSIVE VIDEO SUPPLY CORP. (d)—C-70
 CROWN INTERNATIONAL INC. (m)—C-71
 DB COMMUNICATIONS INC. (d)—C-71
 HM ELECTRONICS INC. (m)—C-78
 SENNHEISER ELECTRONIC CORP. (m)—C-94
 SHURE BROTHERS INC. (m)—C-95
 SONY PROFESSIONAL AUDIO (m)—C-95
 STEINBERG ELECTRONICS INC. (d)—C-96
 TELEX COMMUNICATIONS INC. (m)—C-98
 TEMTRON ELECTRONICS LTD. (d)—C-99
 TOA ELECTRONICS INC. (m)—C-100

0710-3860**—microphones—dynamic**

AKG ACOUSTICS INC. (m)—C-59
 AUDIO-TECHNICA U.S. INC. (m)—C-63
 BEYER DYNAMIC INC. (m & d & r)—C-65
 COMPREHENSIVE VIDEO SUPPLY CORP. (d)—C-70
 ELECTRO-VOICE INC. (m)—C-74
 HM ELECTRONICS INC. (m)—C-78
 SENNHEISER ELECTRONIC CORP. (m)—C-94
 SHARP ELECTRONICS CORP. (m)—C-94
 SHURE BROTHERS INC. (m)—C-95
 SONY PROFESSIONAL AUDIO (m)—C-95
 STEINBERG ELECTRONICS INC. (d)—C-96
 TELEX COMMUNICATIONS INC. (m)—C-98
 TOA ELECTRONICS INC. (m)—C-100

0710-3880**—microphones—electret/condenser**

AKG ACOUSTICS INC. (m)—C-59
 AUDIO-TECHNICA U.S. INC. (m)—C-63
 BEYER DYNAMIC INC. (m & d & r)—C-65
 BRUEL & KJAER INSTRUMENTS INC. (m & d & r)—C-66
 COMPREHENSIVE VIDEO SUPPLY CORP. (d)—C-70
 CROWN INTERNATIONAL INC. (m)—C-71
 ELECTRO-VOICE INC. (m)—C-74
 HM ELECTRONICS INC. (m)—C-78
 LECTROSONICS INC. (m)—C-83
 SENNHEISER ELECTRONIC CORP. (m)—C-94
 SHURE BROTHERS INC. (m)—C-95
 SONY PROFESSIONAL AUDIO (m)—C-95
 STEINBERG ELECTRONICS INC. (d)—C-96
 TELEX COMMUNICATIONS INC. (m)—C-98
 TOA ELECTRONICS INC. (m)—C-100

0710-3900**—microphones—hand held**

AKG ACOUSTICS INC. (m)—C-59
 AMS INDUSTRIES INC. (m & d & r)—C-61
 AUDIO-TECHNICA U.S. INC. (m)—C-63
 BEYER DYNAMIC INC. (m & d & r)—C-65
 BRUEL & KJAER INSTRUMENTS INC. (m & d & r)—C-66
 COMPREHENSIVE VIDEO SUPPLY CORP. (d)—C-70
 CROWN INTERNATIONAL INC. (m)—C-71
 ELECTRO-VOICE INC. (m)—C-74
 HM ELECTRONICS INC. (m)—C-78
 SENNHEISER ELECTRONIC CORP. (m)—C-94
 SHARP ELECTRONICS CORP. (m)—C-94
 SHURE BROTHERS INC. (m)—C-95
 SONY PROFESSIONAL AUDIO (m)—C-95
 STEINBERG ELECTRONICS INC. (d)—C-96
 TELEX COMMUNICATIONS INC. (m)—C-98
 TEMTRON ELECTRONICS LTD. (d)—C-99
 TOA ELECTRONICS INC. (m)—C-100
 VEGA (m)—C-102

0710-3920**—microphones—lapel mike**

AKG ACOUSTICS INC. (m)—C-59
 AUDIO-TECHNICA U.S. INC. (m)—C-63
 BEYER DYNAMIC INC. (m & d & r)—C-65
 COMPREHENSIVE VIDEO SUPPLY CORP. (d)—C-70
 ELECTRO-VOICE INC. (m)—C-74
 HM ELECTRONICS INC. (m)—C-78
 LECTROSONICS INC. (m)—C-83
 SENNHEISER ELECTRONIC CORP. (m)—C-94
 SHURE BROTHERS INC. (m)—C-95
 SONY PROFESSIONAL AUDIO (d)—C-95
 STEINBERG ELECTRONICS INC. (d)—C-96
 TELEX COMMUNICATIONS INC. (m)—C-98
 VEGA (m)—C-102

STUDIO EQUIPMENT & SUPPLIES-0700

0710-3940

—microphones—lavallier mikes

AKG ACOUSTICS INC. (m)—C-59
AUDIO-TECHNICA U.S. INC. (m)—C-63
BEYER DYNAMIC INC. (m & d & r)—C-65
COMPREHENSIVE VIDEO SUPPLY CORP.
(d)—C-70
CROWN INTERNATIONAL INC. (m)—C-71
ELECTRO-VOICE INC. (m)—C-74
HM ELECTRONICS INC. (m)—C-78
LECTROSONICS INC. (m)—C-83
NADY SYSTEMS INC. (m)—C-87
SENNHEISER ELECTRONIC CORP. (m)—C-94
SHURE BROTHERS INC. (m)—C-95
SONY PROFESSIONAL AUDIO (m)—C-95
TELEX COMMUNICATIONS INC. (m)—C-98
TEMTRON ELECTRONICS LTD. (d)—C-99
VEGA (m)—C-102

0710-3960

—microphones—modular, capsule

AKG ACOUSTICS INC. (m)—C-59
AMS INDUSTRIES INC. (m & d & r)—C-61
AUDIO-TECHNICA U.S. INC. (m)—C-63
BEYER DYNAMIC INC. (m & d & r)—C-65
BRUEL & KJAER INSTRUMENTS INC. (m & d & r)—C-66
CROWN INTERNATIONAL INC. (m)—C-71
ELECTRO-VOICE INC. (m)—C-74
SENNHEISER ELECTRONIC CORP. (m)—C-94

0710-3980

—microphones—parabolic

AUDIO-TECHNICA U.S. INC. (m)—C-63

0710-4000

—microphones—PZM

AKG ACOUSTICS INC. (m)—C-59
BEYER DYNAMIC INC. (m & d & r)—C-65
CROWN INTERNATIONAL INC. (m)—C-71
SHURE BROTHERS INC. (m)—C-95

0710-4020

—microphones—ribbon

BEYER DYNAMIC INC. (m & d & r)—C-65

0710-4040

—microphones—RF

AKG ACOUSTICS INC. (m)—C-59
BEYER DYNAMIC INC. (m & d & r)—C-65
COMTEK INC. (m)—C-70
HM ELECTRONICS INC. (m)—C-78
RF TECHNOLOGY INC. (m)—C-93
SENNHEISER ELECTRONIC CORP. (m)—C-94
SHURE BROTHERS INC. (m)—C-95
SWINTEK ENTERPRISES INC. (m)—C-97
VEGA (m)—C-102

0710-4060

—microphones—shotgun

AKG ACOUSTICS INC. (m)—C-59
AUDIO-TECHNICA U.S. INC. (m)—C-63
BEYER DYNAMIC INC. (m & d & r)—C-65
COMPREHENSIVE VIDEO SUPPLY CORP.
(d)—C-70
ELECTRO-VOICE INC. (m)—C-74
SENNHEISER ELECTRONIC CORP. (m)—C-94
SHURE BROTHERS INC. (m)—C-95
SONY PROFESSIONAL AUDIO (m)—C-95
STEINBERG ELECTRONICS INC. (d)—C-96
SWINTEK ENTERPRISES INC. (m)—C-97
TEMTRON ELECTRONICS LTD. (d)—C-99

0710-4080

—microphones—wireless

AKG ACOUSTICS INC. (m)—C-59

BEYER DYNAMIC INC. (m & d & r)—C-65
COMPREHENSIVE VIDEO SUPPLY CORP.
(d)—C-70

HM ELECTRONICS INC. (m)—C-78
LECTROSONICS INC. (m)—C-83
NADY SYSTEMS INC. (m)—C-87
RF TECHNOLOGY INC. (m)—C-93
SENNHEISER ELECTRONIC CORP. (m)—C-94
SHURE BROTHERS INC. (m)—C-95
SONY PROFESSIONAL AUDIO (m)—C-95
STEINBERG ELECTRONICS INC. (d)—C-96
SWINTEK ENTERPRISES INC. (m)—C-97
TELEX COMMUNICATIONS INC. (m)—C-98
TEMTRON ELECTRONICS LTD. (d)—C-99
TOA ELECTRONICS INC. (m)—C-100
VEGA (m)—C-102

0710-4100

—mixers

ADM TECHNOLOGY INC. (m)—C-59
AEG BAYLY INC. (m)—C-59
AUDIO-TECHNICA U.S. INC. (m)—C-63
BEYER DYNAMIC INC. (m & d & r)—C-65
COMPREHENSIVE VIDEO SUPPLY CORP.
(d)—C-70
ELECTRO-VOICE INC. (m)—C-74
G. C. ELECTRONICS CO. (m)—C-76
GLW ENTERPRISES INC. (m)—C-76
ALAN GORDON ENTERPRISES INC. (d)—C-76
H & E MICRO-TRAK CORP. (d)—C-77
PROTECH AUDIO CORP. (m)—C-91
QUANTUM AUDIO LABS INC. (m)—C-92
RUSSCO ELECTRONICS MANUFACTURING
INC. (m)—C-93
SHURE BROTHERS INC. (m)—C-95
TOA ELECTRONICS INC. (m)—C-100

0710-4120

—splitters

ADAPT COMMUNICATION SUPPLY CO. INC.
(d)—C-59
AEG BAYLY INC. (m)—C-59
BENCHMARK MEDIA SYSTEMS (m)—C-64
COMPREHENSIVE VIDEO SUPPLY CORP.
(d)—C-70
H & E MICRO-TRAK CORP. (d)—C-77
WIREWORKS CORP. (m)—C-103

0710-4140

Modulation Controllers

CIRCUIT RESEARCH LABS INC. (m)—C-69
DELTA ELECTRONICS INC. (m)—C-71
H & E MICRO-TRAK CORP. (d)—C-77
INOVONICS INC. (m)—C-79
KAHN COMMUNICATIONS INC. (m)—C-81
ORBAN (m)—C-89
TOWNSEND BROADCAST SYSTEMS INC.
(d)—C-100

0710-4160

Modulation Density Processing Equipment

CIRCUIT RESEARCH LABS INC. (m)—C-69
DELTA ELECTRONICS INC. (m)—C-71
DORROUGH ELECTRONICS (m)—C-72
INOVONICS INC. (m)—C-79
KAHN COMMUNICATIONS INC. (m)—C-81
ORBAN (m)—C-89

0710-4180

Modulators

ANIXTER TELE-WIRE (d)—C-82
BARCO INDUSTRIES (m)—C-64
LEAMING INDUSTRIES (m)—C-82
ROHOE & SCHWARZ INC. (m)—C-93
SCI CATV SERVICES (r)—C-94

0710-4240

—TV

QUALITY VIDEO SUPPLY CORP. (d)—C-92
ROHOE & SCHWARZ INC. (m)—C-93

0710-4280

Monitors-Audio & RF

ALLIED BROADCAST EQUIPMENT CORP.
(d)—C-60
BELAR ELECTRONICS LABORATORY INC.
(m)—C-64
BIRD ELECTRONIC CORP. (m & d)—C-65
BSW (d)—C-66
CLEAR-COM INTERCOM SYSTEMS (m)—C-69
COMMUNICATION MARKETING & CONSULT-
ING LTD. (m)—C-69
COMWEST (d)—C-70
DELTA ELECTRONICS INC. (m)—C-71
HOLZBERG INC. (d)—C-78
KAHN COMMUNICATIONS INC. (m)—C-81
KINTRONIC LABORATORIES INC. (d)—C-81
NCS INDUSTRIES (d)—C-88
ROH DIV., ANCHOR AUDIO (m)—C-93
T.F.T. INC. (m)—C-99
VIDEOTEK INC. (m)—C-102

0710-4300

—AM system

BELAR ELECTRONICS LABORATORY INC.
(m)—C-64
DELTA ELECTRONICS INC. (m)—C-71
GORMAN-REDLICH MANUFACTURING CO.
(m)—C-76
KAHN COMMUNICATIONS INC. (m)—C-81
KINTRONIC LABORATORIES INC. (d)—C-81
T.F.T. INC. (m)—C-99

0710-4320

—antenna

CHANNEL MASTER (m)—C-68
DELTA ELECTRONICS INC. (m)—C-71
ALAN GORDON ENTERPRISES INC. (d)—C-76
GORMAN-REDLICH MANUFACTURING CO.
(m)—C-76
KINTRONIC LABORATORIES INC. (d)—C-81

0710-4340

—base current/gust sampling

COMWEST (d)—C-70
DELTA ELECTRONICS INC. (m)—C-71
GORMAN-REDLICH MANUFACTURING CO.
(m)—C-76
KINTRONIC LABORATORIES INC. (d)—C-81

0710-4360

—directional

BIRD ELECTRONIC CORP. (m & d)—C-65
DELTA ELECTRONICS INC. (m)—C-71
GENTNER ELECTRONICS CORP. (m)—C-76
GORMAN-REDLICH MANUFACTURING CO.
(m)—C-76
KINTRONIC LABORATORIES INC. (d)—C-81

0710-4380

—frequency

BELAR ELECTRONICS LABORATORY INC.
(m)—C-64
BIRD ELECTRONIC CORP. (m & d)—C-65
T.F.T. INC. (m)—C-99

0710-4400

—FM

BELAR ELECTRONICS LABORATORY INC.
(m)—C-64
MODULATION SCIENCES INC. (m)—C-87
T.F.T. INC. (m)—C-99

0710-4420

—modulation

BELAR ELECTRONICS LABORATORY INC.
(m)—C-64
DELTA ELECTRONICS INC. (m)—C-71
KAHN COMMUNICATIONS INC. (m)—C-81
MODULATION SCIENCES INC. (m)—C-87
ROHOE & SCHWARZ INC. (m)—C-93
T.F.T. INC. (m)—C-99

0710-4440

—phase

DELTA ELECTRONICS INC. (m)—C-71
GORMAN-REDLICH MANUFACTURING CO.
(m)—C-76
KINTEK INC. (m & d)—C-81
KINTRONIC LABORATORIES INC. (d)—C-81

0710-4460

—power

BIRD ELECTRONIC CORP. (m & d)—C-65
KINTRONIC LABORATORIES INC. (d)—C-81
ROH DIV., ANCHOR AUDIO (m)—C-93

0710-4480

—program

ROH DIV., ANCHOR AUDIO (m)—C-93
VIDEOTEK INC. (m)—C-102

0710-4500

—RF level

BELAR ELECTRONICS LABORATORY INC.
(m)—C-64
BIRD ELECTRONIC CORP. (m & d)—C-65
NARDA MICROWAVE CORP. (m)—C-87
ROHOE & SCHWARZ INC. (m)—C-93
WAVETEK RF PRODUCTS INC. (m)—C-103

0710-4520

—SCA

BELAR ELECTRONICS LABORATORY INC.
(m)—C-64
JOHNSON ELECTRONICS INC. (m)—C-80
MODULATION SCIENCES INC. (m)—C-87
T.F.T. INC. (m)—C-99

0710-4540

—TV aural

BELAR ELECTRONICS LABORATORY INC.
(m)—C-64
COMREX CORP. (m)—C-70
MODULATION SCIENCES INC. (m)—C-87
ROH DIV., ANCHOR AUDIO (m)—C-93
T.F.T. INC. (m)—C-99

0710-4560

Multicarrier Systems

ALLIED BROADCAST EQUIPMENT CORP.
(d)—C-60
ARTEL COMMUNICATIONS CORP. (m)—C-63

0710-4600

Networks

ALLIED BROADCAST EQUIPMENT CORP.
(d)—C-60
SHURE BROTHERS INC. (m)—C-95
VALLEY INTERNATIONAL INC. (m)—C-101

0710-4620

—audio matching

BENCHMARK MEDIA SYSTEMS (m)—C-64
SHURE BROTHERS INC. (m)—C-95
VALLEY INTERNATIONAL INC. (m)—C-101

0710-4640
—*mixing*
BENCHMARK MEDIA SYSTEMS (m)—C-64
GLW ENTERPRISES INC. (m)—C-76

0710-4660
—*phoning*
KINTRONIC LABORATORIES INC. (m)—C-81

0710-4680
—*RF matching*
KINTRONIC LABORATORIES INC. (m)—C-81
SWINTEK ENTERPRISES INC. (m)—C-97
SWR INC. (m & d)—C-97
WAVETEK RF PRODUCTS INC. (m)—C-103

0710-4700
Noise Reduction Equipment
ALLIED BROADCAST EQUIPMENT CORP. (d)—C-60
CIRCUIT RESEARCH LABS INC. (m)—C-69
FM SYSTEMS INC. (m & d)—C-75
KINTEK INC. (m & d)—C-81
PACIFIC RECORDERS & ENGINEERING CORP. (d)—C-89
RADIO RESOURCES INC. (d)—C-92
SYMETRIX INC. (m)—C-97

0710-4720
Noise Reduction Systems
CIRCUIT RESEARCH LABS INC. (m)—C-69
HOLZBERG INC. (d)—C-78
PACIFIC RECORDERS & ENGINEERING CORP. (d)—C-89
SWINTEK ENTERPRISES INC. (m)—C-97

0710-4730
Open-Reel Tape Decks (see Audio Tape Equipment in this category)

0710-4740
Oscillators, Tone
THE CAMERA MART INC. (d)—C-67
CHANNELMATIC INC. (m)—C-68
LEADER INSTRUMENTS CORP. (m)—C-82
SHURE BROTHERS INC. (m)—C-95
TOWNSEND BROADCAST SYSTEMS INC. (d)—C-100
VEGA (m)—C-102

0710-4800
Phase Corrector, Cart
HOWE TECHNOLOGIES CORP. (m)—C-78

0710-4810
Preamplifiers (see Amplifiers in this category)

0710-4820
Processors
ALLIED BROADCAST EQUIPMENT CORP. (d)—C-60
AMS INDUSTRIES INC. (m & d & r)—C-61
BARCO INDUSTRIES (m)—C-64
BSW (d)—C-66
CIRCUIT RESEARCH LABS INC. (m)—C-69
DELTA ELECTRONICS INC. (m)—C-71
DORROUGH ELECTRONICS (m)—C-72
HARRIS CORP. (BROADCAST DIVISION) (m)—C-77
HOLZBERG INC. (d)—C-78
INOVONICS INC. (m)—C-79
LEXICON INC. (m)—C-83
ORBAN (m)—C-89
PACIFIC RECORDERS & ENGINEERING CORP. (m)—C-89
SCI CATV SERVICES (r)—C-94

VALLEY INTERNATIONAL INC. (m)—C-101

0710-4840
Program Equipment (Business Automation)
CAVECO EQUIPMENT LTD. (d)—C-68
HARRIS CORP. (BROADCAST DIVISION) (m)—C-77
SYSTEMATION Corp. (m)—C-97

0710-4880
—*auto time, weather announce*
SYSTEMATION Corp. (m)—C-97

0710-4890
—*controllers, computer*
ALAMAR ELECTRONICS USA INC. (m)—C-60
AMX CORP. (m)—C-61
IGM COMMUNICATIONS (m)—C-78
LYON LAMB VIDEO ANIMATION SYSTEMS INC. (m)—C-84
MEI ELECTRONICS INC. (m)—C-85
SYSTEMATION Corp. (m)—C-97

0710-4900
—*program automation systems*
ALAMAR ELECTRONICS USA INC. (m)—C-60
BROADCAST ELECTRONICS INC. (m & r)—C-65
MEI ELECTRONICS INC. (m)—C-85
SYSTEMATION Corp. (m)—C-97
TAPE-ATHON CORP. (m)—C-97
TELE-ENGINEERING CORP. (m)—C-98

0710-4940
—*sequencers*
BSM SYSTEMS INC. (m & d)—C-66
IGM COMMUNICATIONS (m)—C-78

0710-4960
—*sequencers—relay*
AMX CORP. (m)—C-61
ESE (m)—C-74
IGM COMMUNICATIONS (m)—C-78

0710-4980
—*sequencers—time insertion*
IGM COMMUNICATIONS (m)—C-78

0710-5000
Prompters
CINEMA PRODUCTS CORP. (m)—C-69
COMMUNICATIONS SYSTEMS GROUP/GENERAL TELEVISION NETWORK (d & r)—C-70
COMPREHENSIVE VIDEO SUPPLY CORP. (d)—C-70
COMPROMPTER INC. (m)—C-70
COMPU-PROMPT (m & d & r)—C-70
COMPUTER PROMPTING CORP. (m & d)—C-70
DYNATECH COMMUNICATIONS (m)—C-73
TELESCRIPT INC. (m)—C-98
TELEVIDEO SAN DIEGO (m)—C-98
VIDEO DATA SYSTEMS (m)—C-102

0710-5010
Recorders (Audio Tape) Equipment (see Audio Tape Equipment)

0710-5100
Records
ALLIED BROADCAST EQUIPMENT CORP. (d)—C-60

HARRIS CORP. (BROADCAST DIVISION) (d)—C-77
QUALITY VIDEO SUPPLY CORP. (d)—C-92
SHURE BROTHERS INC. (m)—C-95

0710-5120
—*audio test*
AVSC INC. (d)—C-64
SHURE BROTHERS INC. (m)—C-95
TABER MANUFACTURING & ENGINEERING CO. (d)—C-97

0710-5150
Reels (see Audio Tape Equipment & Accessories in this category)

0710-5160
Remote Control Systems, AM-FM
ALLIED BROADCAST EQUIPMENT CORP. (d)—C-60
DELTA ELECTRONICS INC. (m)—C-71
HALLIKAINEN & FRIENDS INC. (m)—C-77
HARRIS CORP. (BROADCAST DIVISION) (m)—C-77
MARTI ELECTRONICS INC. (m)—C-85
MOSELEY ASSOCIATES INC. (m)—C-87
SYSTEMATION Corp. (m)—C-97
T.F.T. INC. (m)—C-99

0710-5180
Remote Pickup Systems
COMWEST (d)—C-70
HOLZBERG INC. (d)—C-78
MARTI ELECTRONICS INC. (m)—C-85
MOSELEY ASSOCIATES INC. (m)—C-87
RADIO RESOURCES INC. (d)—C-92
T.F.T. INC. (m)—C-99

0710-5200
Remote Pickup Equipment
BSW (d)—C-66
MARTI ELECTRONICS INC. (m)—C-85
SWINTEK ENTERPRISES INC. (m)—C-97
T.F.T. INC. (m)—C-99

0710-5220
Reverberation Units (see Audio Processing Effects Equipment in this category)

0710-5230
Rewinders, Tape (see Audio Tape Equipment & Accessories in this category)

0710-5240
Routing Switchers & DAs
ADM TECHNOLOGY INC. (m)—C-59
ALLIED BROADCAST EQUIPMENT CORP. (d)—C-60
BENCHMARK MEDIA SYSTEMS (m)—C-64
BSM SYSTEMS INC. (m & d)—C-66
BTS BROADCAST TELEVISION SYSTEMS INC. (m)—C-66
CENTRAL DYNAMICS LTD. (m & r)—C-68
CHANNELMATIC INC. (m)—C-68
CIPHER DIGITAL INC. (m)—C-69
COMMUNICATIONS SYSTEMS GROUP/GENERAL TELEVISION NETWORK (d & r)—C-70
DYNAIR ELECTRONICS INC. (m)—C-73
DYNAMIC TECHNOLOGY LTD. (m)—C-73
FUTURE PRODUCTIONS INC. (s)—C-75
GLW ENTERPRISES INC. (m)—C-76
THE GRASS VALLEY GROUP INC. (m)—C-77
HOLZBERG INC. (d)—C-78
IMAGE VIDEO LTD. (m)—C-79
INTERNATIONAL NUCLEAR CORP. (m)—C-79

INTERNATIONAL TAPETRONICS CORP./3M (m)—C-79

LAIRD TELEMEDIA INC. (m)—C-82
LAKE SYSTEMS CORP. (d)—C-82
3M CO. (m)—C-86
PACIFIC RECORDERS & ENGINEERING CORP. (m)—C-89
ROH DIV., ANCHOR AUDIO (m)—C-93
SHINTRON CO. INC. (m)—C-94
SHURE BROTHERS INC. (m)—C-95
TELEMET (m)—C-98
UTAH SCIENTIFIC INC. (m)—C-101
VAUGHN COMMUNICATIONS GROUP (d & r)—C-101
VERSATECH INDUSTRIES INC. (m)—C-102
VIDEOTEK INC. (m)—C-102
VITAL INDUSTRIES (m)—C-103
WARD-BECK SYSTEMS LTD. (m)—C-103

0710-5260
Sensors
HOLZBERG INC. (d)—C-78
VAUGHN COMMUNICATIONS GROUP (d & r)—C-101

0710-5270
Shipping Cases
ANVIL CASES (m)—C-83
CALZONE CASE CO. (m)—C-87

0710-5280
Simulcasting Equipment
FM SYSTEMS INC. (m & d)—C-75
LEAMING INDUSTRIES (m)—C-82

0710-5300
Sound Systems
FM SYSTEMS INC. (m & d)—C-75
LAKE SYSTEMS CORP. (d)—C-82
NADY SYSTEMS INC. (m)—C-87
PROTECH AUDIO CORP. (m)—C-91
ROH DIV., ANCHOR AUDIO (m)—C-93
SHURE BROTHERS INC. (m)—C-95
VERSA-COUNT INC. (m)—C-102

0710-5320
—*level control*
AMX CORP. (m)—C-61
CIRCUIT RESEARCH LABS INC. (m)—C-69
DORROUGH ELECTRONICS (m)—C-72
NADY SYSTEMS INC. (m)—C-87
PROTECH AUDIO CORP. (m)—C-91
ROH DIV., ANCHOR AUDIO (m)—C-93
SYMETRIX INC. (m)—C-97

0710-5340
—*portable*
ELECTRO-VOICE INC. (m)—C-74
LECTROSONICS INC. (m)—C-83
NADY SYSTEMS INC. (m)—C-87
ROH DIV., ANCHOR AUDIO (m)—C-93
SHURE BROTHERS INC. (m)—C-95

0710-5360
—*studio*
ELECTRO-VOICE INC. (m)—C-74
NADY SYSTEMS INC. (m)—C-87
ROH DIV., ANCHOR AUDIO (m)—C-93

0710-5380
Speech Recognition Systems
SWINTEK ENTERPRISES INC. (m)—C-97
VAUGHN COMMUNICATIONS GROUP (d & r)—C-101

0710-5400
Speech Synthesis Systems
SWINTEK ENTERPRISES INC. (m)—C-97

STUDIO EQUIPMENT & SUPPLIES-0700

0710-5410

Sprocketed Magnetic Film Transports, Dubbers (see Audio Tape Equipment)

0710-5420

Switchers

BSM SYSTEMS INC. (m & d)—C-66
BTS BROADCAST TELEVISION SYSTEMS INC. (m)—C-66
CENTRAL DYNAMICS LTD. (m & r)—C-68
CIPHER DIGITAL INC. (m)—C-69
DYNAMIC TECHNOLOGY LTD. (m)—C-73
THE GRASS VALLEY GROUP INC. (m)—C-77
IMAGE VIDEO LTD. (m)—C-79
INTERNATIONAL TAPETRONICS CORP./3M (m)—C-79
LINES VIDEO SYSTEMS (d)—C-83
3M CO. (m)—C-86
PACIFIC RECORDERS & ENGINEERING CORP. (m)—C-89
ROH DIV., ANCHOR AUDIO (m)—C-93
TELE-ENGINEERING CORP. (m)—C-98
TELEMET (m)—C-98
TOWNSEND BROADCAST SYSTEMS INC. (d)—C-100
UTAH SCIENTIFIC INC. (m)—C-101
VERSATECH INDUSTRIES INC. (m)—C-102
VIDEOTEK INC. (m)—C-102

0710-5440

Synthesizers, Stereo

HOLZBERG INC. (d)—C-78
KINTEK INC. (m & d)—C-81
LEARNING INDUSTRIES (m)—C-82
LINES VIDEO SYSTEMS (d)—C-83
MODULATION SCIENCES INC. (m)—C-87
ORBAN (m)—C-89
STUDIO TECHNOLOGIES INC. (m)—C-97
VAUGHN COMMUNICATIONS GROUP (d & r)—C-101
WEGENER COMMUNICATIONS INC. (m)—C-103

0710-5460

Tape Decks (see Audio Tape Equipment in this category)

0710-5480

Tape Equipment & Supplies

ALLIED BROADCAST EQUIPMENT CORP. (d)—C-60
AUDICO INC. (m)—C-63
BROADCAST ELECTRONICS INC. (m)—C-65
BURLINGTON AUDIO/VIDEO TAPES INC. (d)—C-66
FIDELIPAC CORP. (m)—C-75
HOLZBERG INC. (d)—C-78
LAKE SYSTEMS CORP. (d)—C-82
LANDY ASSOCIATES INC. (d)—C-82
MEMTEK PRODUCTS/MEMOREX AUDIO & VIDEO (m)—C-85
OTARI CORP. (m)—C-89
PEIRCE-PHELPS INC. (d)—C-90
QUALITY VIDEO SUPPLY CORP. (d)—C-92
QUANTUM AUDIO LABS INC. (m)—C-92
SHARP ELECTRONICS CORP. (m)—C-94
VAUGHN COMMUNICATIONS GROUP (d & r)—C-101

0710-5500

Tape Recorders & Accessories

ALLIED BROADCAST EQUIPMENT CORP. (d)—C-60
AVSC INC. (d)—C-64
BROADCAST ELECTRONICS INC. (m)—C-65
BSW (d)—C-66
BURLINGTON AUDIO/VIDEO TAPES INC. (d)—C-66
CAVECO EQUIPMENT LTD. (d)—C-68
FUJI PHOTO FILM USA INC. (m)—C-75

HARRIS CORP. (BROADCAST DIVISION) (d)—C-77
HOLZBERG INC. (d)—C-78
INOVONICS INC. (m)—C-79
INTERNATIONAL TAPETRONICS CORP./3M (m)—C-79
OTARI CORP. (m)—C-89
PACIFIC RECORDERS & ENGINEERING CORP. (m)—C-89
PEIRCE-PHELPS INC. (d)—C-90
SHARP ELECTRONICS CORP. (m)—C-94
SONY COMMUNICATIONS PRODUCTS CO. (m)—C-95
SONY PROFESSIONAL AUDIO (m)—C-95
STANCL CORP. (m)—C-96
STUDER REVOX AMERICA INC. (m)—C-96
TABER MANUFACTURING & ENGINEERING CO. (d)—C-97
TELE-MEASUREMENTS INC. (d)—C-98
TOWNSEND BROADCAST SYSTEMS INC. (d)—C-100
VAUGHN COMMUNICATIONS GROUP (d & r)—C-101

0710-5520

—cartridge

BROADCAST AUTOMATION INC. (d & r)—C-65
BROADCAST ELECTRONICS INC. (m & r)—C-65
BSW (d)—C-66
BURLINGTON AUDIO/VIDEO TAPES INC. (d)—C-66
FIDELIPAC CORP. (m)—C-75
INTERNATIONAL TAPETRONICS CORP./3M (m)—C-79
MACKENZIE LABORATORIES INC. (m)—C-84
PACIFIC RECORDERS & ENGINEERING CORP. (m)—C-89

0710-5540

—cassette

BSW (d)—C-66
BURLINGTON AUDIO/VIDEO TAPES INC. (d)—C-66
FUJI PHOTO FILM USA INC. (m)—C-75
MEMTEK PRODUCTS/MEMOREX AUDIO & VIDEO (m)—C-85
SHARP ELECTRONICS CORP. (m)—C-94
SONY PROFESSIONAL AUDIO (m)—C-95
STUDER REVOX AMERICA INC. (m)—C-96
TAPE-ATHON CORP. (m)—C-97

0710-5560

—digital

BROADCAST AUTOMATION INC. (d)—C-65
BURLINGTON AUDIO/VIDEO TAPES INC. (d)—C-66
INTERNATIONAL TAPETRONICS CORP./3M (m)—C-79
LEXICON INC. (m)—C-83
SHARP ELECTRONICS CORP. (m)—C-94
SONY PROFESSIONAL AUDIO (m)—C-95
STUDER REVOX AMERICA INC. (m)—C-96

0710-5580

—film recorders

INOVONICS INC. (m)—C-79
NAC INC. (m & d & r)—C-87

0710-5600

—logging

MOVIOLA/J & R FILM CO. INC. (m)—C-87
SEL-TRONICS INC. (d)—C-94
STANCL CORP. (m)—C-96

0710-5620

—parts & accessories

BROADCAST AUTOMATION INC. (d)—C-65
OTARI CORP. (m)—C-89

STEINBERG ELECTRONICS INC. (d)—C-96

0710-5640

—parts & accessories—cabinets

EMCOR PRODUCTS/CRENLO INC. (m)—C-74
H & E MICRO-TRAK CORP. (m)—C-77
PACIFIC RECORDERS & ENGINEERING CORP. (m)—C-89
H. WILSON CO. (m)—C-103

0710-5660

—parts & accessories—capstan assemblies

G. C. ELECTRONICS CO. (m)—C-76

0710-5680

—parts & accessories—care kits

G. C. ELECTRONICS CO. (m)—C-76
GENEVA GROUP OF COS. INC. (m)—C-76
MEMTEK PRODUCTS/MEMOREX AUDIO & VIDEO (m)—C-85
THE TEXWIPE CO. (m)—C-99

0710-5700

—parts & accessories—drive motor power supplies

GRAHAM-PATTEN SYSTEMS INC. (m & d)—C-77
SEL-TRONICS INC. (m)—C-94

0710-5720

—parts & accessories—electronics

GENEVA GROUP OF COS. INC. (m)—C-76
INOVONICS INC. (m)—C-79

0710-5740

—parts & accessories—heads

MAGNASYNC/MOVIOLA CORP. (m)—C-84
NORTRONICS CO. INC. (m)—C-88
OTARI CORP. (m)—C-89

0710-5760

—parts & accessories—motors

OTARI CORP. (m)—C-89

0710-5820

—parts & accessories—synchronizers

CIPHER DIGITAL INC. (m)—C-69
EVERTZ MICROSYSTEMS LTD. (m)—C-74
OTARI CORP. (m)—C-89

0710-5840

—parts & accessories—tension controls

INOVONICS INC. (m)—C-79
TENDEL (m & d & r)—C-99

0710-5880

—reels

BURLINGTON AUDIO/VIDEO TAPES INC. (d)—C-66
MINNESOTA MINING & MANUFACTURING CO. (3M) (m)—C-86
TAPE-ATHON CORP. (m)—C-97

0710-5900

—reels—4-track

ALAN GORDON ENTERPRISES INC. (d)—C-76
MINNESOTA MINING & MANUFACTURING CO. (3M) (m)—C-86
TAPE-ATHON CORP. (m)—C-97

0710-5920

—reels—multi-track

MINNESOTA MINING & MANUFACTURING

CO. (3M) (m)—C-86
STANCL CORP. (m)—C-96

0710-5940

—reels—1 & 2 track

BROADCAST AUTOMATION INC. (d & r)—C-65
ALAN GORDON ENTERPRISES INC. (d)—C-76
MINNESOTA MINING & MANUFACTURING CO. (3M) (m)—C-86
TAPE-ATHON CORP. (m)—C-97

0710-5960

Teico Interface Equipment

BROADCAST ELECTRONICS INC. (m)—C-65
BSW (d)—C-66
CHANNELMATIC INC. (m)—C-68
COMREX CORP. (m)—C-70
ESE (m)—C-74
HM ELECTRONICS INC. (m)—C-78
McCURDY TELECOMMUNICATION PRODUCTS (m & r)—C-85
PACIFIC RECORDERS & ENGINEERING CORP. (d)—C-89
ROH DIV., ANCHOR AUDIO (s)—C-93
ROSS ELECTRONICS MANUFACTURING INC. (m)—C-93
SHURE BROTHERS INC. (m)—C-95
STUDER REVOX AMERICA INC. (m)—C-96
VEGA (m)—C-102

0710-5980

Time Compressors

AMS INDUSTRIES INC. (m & d & r)—C-61
LEXICON INC. (m)—C-83
PEIRCE-PHELPS INC. (d)—C-90

0710-6000

Transformers

AEG BAYLY INC. (m)—C-59
ATLAS/SOUNDOLIER (m)—C-83
HARRIS CORP. (BROADCAST DIVISION) (d)—C-77
RUSSCO ELECTRONICS MANUFACTURING INC. (m)—C-93
SHURE BROTHERS INC. (m)—C-95
SOLA (m)—C-95
VAUGHN COMMUNICATIONS GROUP (d & r)—C-101

0710-6020

Tuners, FM

ALLIED BROADCAST EQUIPMENT CORP. (d)—C-60
BSW (d)—C-66
CATEL TELECOMMUNICATIONS (m)—C-67
HOLZBERG INC. (d)—C-78
JOHNSON ELECTRONICS INC. (m)—C-80

0710-6040

Turntables & Accessories

ALLIED BROADCAST EQUIPMENT CORP. (d)—C-60
BROADCAST ELECTRONICS INC. (m)—C-65
BSW (d)—C-66
H & E MICRO-TRAK CORP. (d)—C-77
HARRIS CORP. (BROADCAST DIVISION) (d)—C-77
LANDY ASSOCIATES INC. (d)—C-82
PEIRCE-PHELPS INC. (d)—C-90
RADIO RESOURCES INC. (d)—C-92
SHURE BROTHERS INC. (m)—C-95
TOWNSEND BROADCAST SYSTEMS INC. (d)—C-100
VAUGHN COMMUNICATIONS GROUP (d & r)—C-101

0710-6060
—needles
AUDIO-TECHNICA U.S. INC. (m)—C-63
SHURE BROTHERS INC. (m)—C-95

0710-6080
—phone cartridges
AUDIO-TECHNICA U.S. INC. (m)—C-63
H & E MICRO-TRAK CORP. (d)—C-77
SHURE BROTHERS INC. (m)—C-95

0710-6100
—speed controls
MULTI-TRACK MAGNETICS/RANGERTONE (m)—C-87

0710-6120
—tone arms
BROADCAST ELECTRONICS INC. (m & r)—C-65
H & E MICRO-TRAK CORP. (m)—C-77
RUSSCO ELECTRONICS MANUFACTURING INC. (m)—C-93

0710-6140
—turntables
BROADCAST ELECTRONICS INC. (m & r)—C-65
H & E MICRO-TRAK CORP. (d)—C-77
RUSSCO ELECTRONICS MANUFACTURING INC. (m)—C-93

0710-6160
Wire
ADAPT COMMUNICATION SUPPLY CO. INC. (d)—C-59
ALPHA WIRE CORP. (m)—C-60
AUDIO-TECHNICA U.S. INC. (m)—C-63
BELDEN ELECTRONIC WIRE & CABLE (m)—C-64
BSW (d)—C-66
CANARE CABLE INC. (m & d)—C-87
CAROL CABLE CO. (m & d & r)—C-67
CHESTER CABLE (m)—C-68
CONNECTRONICS CORP. (m)—C-70
G. C. ELECTRONICS CO. (m)—C-76
ITERA/BELMOOR (m)—C-80
NATIONAL-STANDARD CO. (m)—C-87
PEIRCE-PHELPS INC. (d)—C-90
TOWNSEND BROADCAST SYSTEMS INC. (m)—C-100
VAUGHN COMMUNICATIONS GROUP (d & r)—C-101
WIREWORKS CORP. (d)—C-103

0720
CAPTIONING EQUIPMENT

0720-0020
Character Generators
ABEKAS VIDEO SYSTEMS INC. (m)—C-59
ANIXTER TELE-WIRE (d)—C-62
ASTON ELECTRONICS INC. (m)—C-63
BTS BROADCAST TELEVISION SYSTEMS INC. (m)—C-66
CABLE LINK INC. (r)—C-66
THE CAMERA MART INC. (d)—C-67
CHYRON CORP. (m & d & r)—C-69
COMPREHENSIVE VIDEO SUPPLY CORP. (d)—C-70
COMPUTER PROMPTING CORP. (m & d)—C-70
DB COMMUNICATIONS INC. (d)—C-71
DEL COMPU-CABLE SYSTEMS INC. (m)—C-71
DIGITAL F/X INC. (m)—C-72
ESE (m)—C-74

EVERTZ MICROSYSTEMS LTD. (m)—C-74
GLEN ROCK GRAPHICS (d)—C-76
THE GRASS VALLEY GROUP INC. (m)—C-77
HARRIS CORP. (BROADCAST DIVISION) (d)—C-77
HOLZBERG INC. (d)—C-78
INFO/SOFT (m)—C-79
KES (d)—C-81
KNOX VIDEO (m)—C-82
KODE INC. (m)—C-82
LAIRD TELEMEDIA INC. (m)—C-82
LAKE SYSTEMS CORP. (d)—C-82
LANDY ASSOCIATES INC. (d)—C-82
LINES VIDEO SYSTEMS (d)—C-83
MIDWEST CATV (d)—C-86
MIDWEST COMMUNICATIONS CORP. (d)—C-86
3M BROADCASTING PRODUCT DIVISION (m)—C-86
3M CO. (m)—C-86
MPB TECHNOLOGIES INC. (m & d)—C-87
NCS INDUSTRIES (d)—C-88
NEXUS DISPLAY SYSTEMS CORP. (m & d)—C-88
NEXUS ENGINEERING CORP. (m)—C-88
PEIRCE-PHELPS INC. (d)—C-90
PESA AMERICA INC. (m)—C-90
T. R. PITTS CO. (d)—C-90
PORTAC INC. (m)—C-91
QUALITY VIDEO SUPPLY CORP. (d)—C-92
QUANTA CORP. (m)—C-92
QUANTEL INC. (m)—C-92
SHINTRON CO. INC. (m)—C-94
TELEDAC INC. (m & d)—C-98
TEXSCAN CORP. (m)—C-99
THOMSON-CSF BROADCAST INC. (m)—C-99
VIDEO DATA SYSTEMS (m)—C-102

0720-0040
Decoders, Closed Captioning
ANIXTER TELE-WIRE (d)—C-62
THE CAMERA MART INC. (d)—C-67
COLORMAX ELECTRONIC CORP. (d)—C-69
DB COMMUNICATIONS INC. (d)—C-71
EEG ENTERPRISES INC. (m)—C-73
VIDEO DATA SYSTEMS (m)—C-102

0720-0060
Encoders, Closed Captioning
ANIXTER TELE-WIRE (d)—C-62
THE CAMERA MART INC. (d)—C-67
COLORMAX ELECTRONIC CORP. (d)—C-69
COMPUTER PROMPTING CORP. (d)—C-70
DB COMMUNICATIONS INC. (d)—C-71
EEG ENTERPRISES INC. (m)—C-73
LISTEC VIDEO CORP. (m)—C-83
VIDEO DATA SYSTEMS (m)—C-102

0720-0080
Message Generators
ANIXTER TELE-WIRE (d)—C-62
BROADCAST VIDEO SYSTEMS LTD. (m)—C-66
THE CAMERA MART INC. (d)—C-67
CHANNELMATIC INC. (m)—C-68
DB COMMUNICATIONS INC. (d)—C-71
DEL COMPU-CABLE SYSTEMS INC. (m)—C-71
GLEN ROCK GRAPHICS (d)—C-76
INFO/SOFT (m)—C-79
NEXUS DISPLAY SYSTEMS CORP. (m & d)—C-88
NEXUS ENGINEERING CORP. (m)—C-88
PORTAC INC. (m)—C-91
SALESCASTER DISPLAYS CORP. (m)—C-94
SPECTRUM (d)—C-96
TELEDAC INC. (m & d)—C-98
TEXSCAN CORP. (m)—C-99
VIDEO DATA SYSTEMS (m)—C-102

0720-0100
Special Effects Title Keyers
ASTON ELECTRONICS INC. (m)—C-63
BROADCAST VIDEO SYSTEMS LTD. (m)—C-66
BTS BROADCAST TELEVISION SYSTEMS INC. (m)—C-66
THE CAMERA MART INC. (d)—C-67
CENTRAL DYNAMICS LTD. (m & r)—C-68
COMPREHENSIVE VIDEO SUPPLY CORP. (d)—C-70
DB COMMUNICATIONS INC. (d)—C-71
DEL COMPU-CABLE SYSTEMS INC. (m)—C-71
DIGITAL F/X INC. (m)—C-72
ESE (m)—C-74
THE GRASS VALLEY GROUP INC. (m)—C-77
HARRIS CORP. (BROADCAST DIVISION) (d)—C-77
KNOX VIDEO (m)—C-82
LINES VIDEO SYSTEMS (d)—C-83
NEXUS DISPLAY SYSTEMS CORP. (m & d)—C-88
PEIRCE-PHELPS INC. (d)—C-90
QUANTA CORP. (m)—C-92
QUANTEL INC. (m)—C-92
SPECTRUM (d)—C-96
TEXSCAN CORP. (m)—C-99

0720-0120
Teleprompters
THE CAMERA MART INC. (d)—C-67
COMPREHENSIVE VIDEO SUPPLY CORP. (d)—C-70
COMPROMPTER INC. (m)—C-70
COMPU-PROMPT (m & d & r)—C-70
COMPUTER PROMPTING CORP. (m & d)—C-70
ALAN GORDON ENTERPRISES INC. (d)—C-76
INFO/SOFT (m)—C-79
LINES VIDEO SYSTEMS (d)—C-83
LISTEC VIDEO CORP. (m)—C-83
MEDIA COMPUTING INC. (m)—C-85
PEIRCE-PHELPS INC. (d)—C-90
Q-TV (m & d)—C-92
TELESCRIPT INC. (m)—C-98
VIDEO DATA SYSTEMS (m)—C-102

0720-0140
—ENG/EFP portable
COMPROMPTER INC. (m)—C-70
COMPU-PROMPT (m & d & r)—C-70
COMPUTER PROMPTING CORP. (m & d)—C-70
HOLZBERG INC. (d)—C-78
LISTEC VIDEO CORP. (m)—C-83
TELE-MEASUREMENTS INC. (d)—C-98
TELESCRIPT INC. (m)—C-98
VIDEO DATA SYSTEMS (m)—C-102

0720-0160
—keyboard entry
COMPU-PROMPT (m & d & r)—C-70
COMPUTER PROMPTING CORP. (m & d)—C-70
KNOX VIDEO (m)—C-82
LISTEC VIDEO CORP. (m)—C-83
MEDIA COMPUTING INC. (m)—C-85
TELESCRIPT INC. (m)—C-98
VIDEO DATA SYSTEMS (m)—C-102

0720-0180
—monitor-based
COMPU-PROMPT (m & d & r)—C-70
COMPUTER PROMPTING CORP. (m & d)—C-70
LISTEC VIDEO CORP. (m)—C-83
TELESCRIPT INC. (m)—C-98
VIDEO DATA SYSTEMS (m)—C-102

0720-0200
—scroll entry
COMPU-PROMPT (m & d & r)—C-70
COMPUTER PROMPTING CORP. (m & d)—C-70
ALAN GORDON ENTERPRISES INC. (d)—C-76
LISTEC VIDEO CORP. (m)—C-83
TELESCRIPT INC. (m)—C-98
VIDEO DATA SYSTEMS (m)—C-102

0730
FILM EQUIPMENT

0730-0020
Automation Controls & Systems
ALAMAR ELECTRONICS USA INC. (m)—C-60
CIPHER DIGITAL INC. (m)—C-69
ESE (m)—C-74
3M CO. (m)—C-86
MULTI-TRACK MAGNETICS/RANGERTONE (m)—C-87
NEUMADE PRODUCTS CORP. (m)—C-88
PHOTOGRAPHIC EQUIPMENT SERVICE INC (m)—C-90

0730-0040
—projector/film chain controls
ALAMAR ELECTRONICS USA INC. (m)—C-60
L-W ANTENNA INC. (m & d)—C-84
3M CO. (m)—C-86
MULTI-TRACK MAGNETICS/RANGERTONE (m)—C-87

0730-0060
Camera Mounts, Carrying Systems & Accessories

A. F. ASSOCIATES INC. (d)—C-59
ARRIFLEX CORP. (m)—C-83
BESTWEST GRIP & LIGHTING INC. (d)—C-65
THE CAMERA MART INC. (d & r)—C-67
CENTURY PRECISION OPTICS (d)—C-68
CINEMA PRODUCTS CORP. (m)—C-69
COMMUNICATION MARKETING & CONSULTING LTD. (m)—C-69
COMPU-PROMPT (m & d & r)—C-70
DAVIS & SANFORD CO. INC. (m)—C-71
ALAN GORDON ENTERPRISES INC. (d)—C-76
KARL HEITZ INC. (d)—C-78
HOLZBERG INC. (d)—C-78
INTERACTIVE MOTION CONTROL (m)—C-79
MATTHEWS STUDIO EQUIPMENT INC. (m)—C-85
MILLER FLUID HEADS (USA) INC. (m & d & r)—C-86
NALPAK VIDEO SALES INC. (m)—C-87
N.C.E. OF FLORIDA INC. (m & d & r)—C-88
O'CONNOR ENGINEERING LABS (m & r)—C-89
QUALITY VIDEO SUPPLY CORP. (d)—C-92
SACHTLER CORP. OF AMERICA (m & d & r)—C-93
TAMRON INDUSTRIES INC. (m)—C-97
TELESCRIPT INC. (m)—C-98
THERMODYNE INTERNATIONAL LTD. (m)—C-99
VINTEN BROADCAST INC. (m & d & r)—C-102

0730-0080
—airborne mounting/stabilizing
ARRIFLEX CORP. (m)—C-83
BESTWEST GRIP & LIGHTING INC. (d)—C-65
CINEMA PRODUCTS CORP. (m)—C-69
ALAN GORDON ENTERPRISES INC. (d)—C-76

STUDIO EQUIPMENT & SUPPLIES-0700

0730-0100

— carrying systems

BESTWEST GRIP & LIGHTING INC. (d)—C-65
DB COMMUNICATIONS INC. (d)—C-71
ALAN GORDON ENTERPRISES INC. (d)—C-76
NALPAK VIDEO SALES INC. (m)—C-87
THERMODYNE INTERNATIONAL LTD. (m)—C-99

0730-0120

— cranes

ARRIFLEX CORP. (m)—C-63
BESTWEST GRIP & LIGHTING INC. (d)—C-65
MATTHEWS STUDIO EQUIPMENT INC. (m)—C-85
N.C.E. OF FLORIDA INC. (m & d & r)—C-88
VINTEN BROADCAST INC. (m & d & r)—C-102

0730-0140

— dollies & tripods

ARRIFLEX CORP. (m)—C-63
BESTWEST GRIP & LIGHTING INC. (d)—C-65
CENTURY PRECISION OPTICS (d)—C-68
CINEMA PRODUCTS CORP. (m)—C-69
DAVIS & SANFORD CO. INC. (m)—C-71
FERNO-WASHINGTON INC. (m)—C-75
ALAN GORDON ENTERPRISES INC. (d)—C-76
KARL HEITZ INC. (d)—C-78
KEYLITE PSI (d)—C-81
MATTHEWS STUDIO EQUIPMENT INC. (m)—C-85
MILLER FLUID HEADS (USA) INC. (m & d & r)—C-86
NALPAK VIDEO SALES INC. (m)—C-87
N.C.E. OF FLORIDA INC. (m & d & r)—C-88
O'CONNOR ENGINEERING LABS (m & r)—C-89
QUICK-SET INTERNATIONAL INC. (m)—C-92
SACHTLER CORP. OF AMERICA (m & d & r)—C-93
TELESCRIPT INC. (m & d)—C-98
VINTEN BROADCAST INC. (m & d & r)—C-102

0730-0160

— ENG braces

BESTWEST GRIP & LIGHTING INC. (d)—C-65
CENTURY PRECISION OPTICS (d)—C-68
CINE 60 INC. (m)—C-69
ALAN GORDON ENTERPRISES INC. (d)—C-76
TELESCRIPT INC. (d)—C-98

0730-0180

— heads

ARRIFLEX CORP. (m)—C-63
BESTWEST GRIP & LIGHTING INC. (d)—C-65
CENTURY PRECISION OPTICS (d)—C-68
CINEMA PRODUCTS CORP. (m)—C-69
ALAN GORDON ENTERPRISES INC. (d)—C-76
KARL HEITZ INC. (d)—C-78
NAC INC. (d & r)—C-87
N.C.E. OF FLORIDA INC. (m & d & r)—C-88
O'CONNOR ENGINEERING LABS (m & r)—C-89
SACHTLER CORP. OF AMERICA (m & d & r)—C-93

0730-0200

— helicopter rigs

BESTWEST GRIP & LIGHTING INC. (d)—C-65
BROADCAST MICROWAVE SERVICES INC. (m)—C-65
CINEMA PRODUCTS CORP. (m)—C-69

0730-0220

— lens stabilizing systems

ARRIFLEX CORP. (m)—C-63
BESTWEST GRIP & LIGHTING INC. (d)—C-65
ALAN GORDON ENTERPRISES INC. (d)—C-76

0730-0240

— pan & tilt heads

ARRIFLEX CORP. (m)—C-63
BESTWEST GRIP & LIGHTING INC. (d)—C-65
CINEMA PRODUCTS CORP. (m)—C-69
DAVIS & SANFORD CO. INC. (m)—C-71
ALAN GORDON ENTERPRISES INC. (d)—C-76
KARL HEITZ INC. (d)—C-78
INTERACTIVE MOTION CONTROL (m)—C-79
MATTHEWS STUDIO EQUIPMENT INC. (m)—C-85
MILLER FLUID HEADS (USA) INC. (m & d & r)—C-86
MITCHELL CAMERA CORP. (m & d & r)—C-86
NAC INC. (d & r)—C-87
N.C.E. OF FLORIDA INC. (m & d & r)—C-88
O'CONNOR ENGINEERING LABS (m & r)—C-89
PHOTOGRAPHIC EQUIPMENT SERVICE INC. (m)—C-90
QUICK-SET INTERNATIONAL INC. (m)—C-92
SACHTLER CORP. OF AMERICA (m & d & r)—C-93
TELEMETRICS INC. (m & r)—C-98
TELESCRIPT INC. (d)—C-98
ULTIMATTE CORP. (m)—C-101
VINTEN BROADCAST INC. (m & d & r)—C-102

0730-0260

— pan & tilt heads— remote systems

AMX CORP. (m)—C-61
CINEMA PRODUCTS CORP. (m)—C-69
MATTHEWS STUDIO EQUIPMENT INC. (m)—C-85
N.C.E. OF FLORIDA INC. (r)—C-88
PHOTOGRAPHIC EQUIPMENT SERVICE INC. (m)—C-90
TELEMETRICS INC. (m & r)—C-98
VINTEN BROADCAST INC. (m & d & r)—C-102

0730-0280

— pedestals

DAVIS & SANFORD CO. INC. (m)—C-71
ALAN GORDON ENTERPRISES INC. (d)—C-76
N.C.E. OF FLORIDA INC. (r)—C-88
O'CONNOR ENGINEERING LABS (m & r)—C-89
QUICK-SET INTERNATIONAL INC. (m)—C-92
RANGERTONE RESEARCH INC. (m)—C-92
SACHTLER CORP. OF AMERICA (m & d & r)—C-93
VINTEN BROADCAST INC. (m & d & r)—C-102

0730-0300

— remote controls

AMX CORP. (m)—C-61
CINEMA PRODUCTS CORP. (m)—C-69
ALAN GORDON ENTERPRISES INC. (d)—C-76
PHOTOGRAPHIC EQUIPMENT SERVICE INC. (m)—C-90
QUICK-SET INTERNATIONAL INC. (m)—C-92
TAMRON INDUSTRIES INC. (m)—C-97
TELEMETRICS INC. (m & r)—C-98

0730-0320

— stabilized carrying systems

CINEMA PRODUCTS CORP. (m)—C-69

ALAN GORDON ENTERPRISES INC. (d)—C-76

0730-0340

— test charts

CENTURY PRECISION OPTICS (m)—C-68
NALPAK VIDEO SALES INC. (m)—C-87

0730-0360

— tripods

A. F. ASSOCIATES INC. (d)—C-59
BESTWEST GRIP & LIGHTING INC. (d)—C-65
BROADCAST MICROWAVE SERVICES INC. (m)—C-65
CENTURY PRECISION OPTICS (d)—C-68
CINEMA PRODUCTS CORP. (d)—C-69
COMPREHENSIVE VIDEO SUPPLY CORP. (d)—C-70
DAVIS & SANFORD CO. INC. (m)—C-71
DB COMMUNICATIONS INC. (d)—C-71
KARL HEITZ INC. (d)—C-78
INTERACTIVE MOTION CONTROL (m)—C-79
MILLER FLUID HEADS (USA) INC. (m & d & r)—C-86
MITCHELL CAMERA CORP. (m & d & r)—C-86
NALPAK VIDEO SALES INC. (m)—C-87
N.C.E. OF FLORIDA INC. (m & d & r)—C-88
O'CONNOR ENGINEERING LABS (m & r)—C-89
QUICK-SET INTERNATIONAL INC. (m)—C-92
SACHTLER CORP. OF AMERICA (m & d & r)—C-93
TELESCRIPT INC. (m & d)—C-98

0730-0370

Cameras, Film (see Motion Picture Cameras in this category)

0730-0380

Editing Systems & Accessories

ADAMS-SMITH (m)—C-59
BHP INC. (m)—C-65
THE CAMERA MART INC. (d & r)—C-67
CIPHER DIGITAL INC. (m)—C-69
COMPREHENSIVE VIDEO SUPPLY CORP. (d)—C-70
ALAN GORDON ENTERPRISES INC. (d)—C-76
HOLZBERG INC. (d)—C-78
KALART VICTOR CORP. (m)—C-81
LIPSNER-SMITH CO. (m)—C-83
MOVIOLA/J & R FILM CO. INC. (m & d)—C-87
MULTI-TRACK MAGNETICS/RANGERTONE (d)—C-87
N.C.E. OF FLORIDA INC. (m & d & r)—C-88
RTI RESEARCH TECHNOLOGY INTERNATIONAL (m & d & r)—C-93
STEENBECK INC. (m & d)—C-96
TEK MEDIA SUPPLY CO. (d)—C-98
TOWNSEND BROADCAST SYSTEMS INC. (d)—C-100
UNITED AD LABEL CO. INC. (m)—C-101

0730-0400

— dubbing systems

ADAMS-SMITH (m)—C-59
ALAN GORDON ENTERPRISES INC. (d)—C-76
MULTI-TRACK MAGNETICS/RANGERTONE (m)—C-87
RANGERTONE RESEARCH INC. (m)—C-92

0730-0420

— 8mm/16mm

ALAN GORDON ENTERPRISES INC. (d)—C-76
KALART VICTOR CORP. (m)—C-81
RANGERTONE RESEARCH INC. (m)—C-92
TEK MEDIA SUPPLY CO. (d)—C-98

0730-0440

— rewinders

ALAN GORDON ENTERPRISES INC. (d)—C-76
KALART VICTOR CORP. (m)—C-81
LIPSNER-SMITH CO. (m)—C-83
MAGNASYNC/MOVIOLA CORP. (m)—C-84
MOVIOLA/J & R FILM CO. INC. (m)—C-87
N.C.E. OF FLORIDA INC. (d & r)—C-88
NEUMADE PRODUCTS CORP. (m)—C-88
RANGERTONE RESEARCH INC. (m)—C-92
RTI RESEARCH TECHNOLOGY INTERNATIONAL (m & d & r)—C-93
STEENBECK INC. (m & d)—C-96
TEK MEDIA SUPPLY CO. (d)—C-98

0730-0480

— sound transfer equipment

MOVIOLA/J & R FILM CO. INC. (m)—C-87
NAC INC. (m & d & r)—C-87
N.C.E. OF FLORIDA INC. (d & r)—C-88
RANGERTONE RESEARCH INC. (m)—C-92
RANK CINTEL INC. (d & r)—C-92

0730-0480

— videotape transfer equipment

A. F. ASSOCIATES INC. (d)—C-59
MAZE BROADCAST INC. (d)—C-85
MOVIOLA/J & R FILM CO. INC. (m)—C-87
MULTI-TRACK MAGNETICS/RANGERTONE (m)—C-87
NAC INC. (m & d & r)—C-87
RANGERTONE RESEARCH INC. (m)—C-92
SKOTEL CORP. (m)—C-95
TAMRON INDUSTRIES INC. (m)—C-97
TEK MEDIA SUPPLY CO. (d)—C-98
TELEDYNE CAMERA SYSTEMS (m)—C-98

0730-0500

Film

BESTWEST GRIP & LIGHTING INC. (d)—C-65
THE CAMERA MART INC. (d & r)—C-67
EASTMAN KODAK CO. (m & d)—C-73
ALAN GORDON ENTERPRISES INC. (d)—C-76
MINNESOTA MINING & MANUFACTURING CO. (3M) (m)—C-86
N.C.E. OF FLORIDA INC. (d)—C-88
TAMRON INDUSTRIES INC. (m)—C-97

0730-0520

— 8mm

BURLINGTON AUDIO/VIDEO TAPES INC. (d)—C-66

0730-0540

— 16mm

BESTWEST GRIP & LIGHTING INC. (d)—C-65
BURLINGTON AUDIO/VIDEO TAPES INC. (d)—C-66
EASTMAN KODAK CO. (m & d)—C-73
MAZE BROADCAST INC. (d)—C-85
MINNESOTA MINING & MANUFACTURING CO. (3M) (m)—C-86
N.C.E. OF FLORIDA INC. (d)—C-88

0730-0560

— 35mm

BESTWEST GRIP & LIGHTING INC. (d)—C-65
BURLINGTON AUDIO/VIDEO TAPES INC. (d)—C-66
EASTMAN KODAK CO. (m & d)—C-73
MINNESOTA MINING & MANUFACTURING CO. (3M) (m)—C-86
N.C.E. OF FLORIDA INC. (d)—C-88
TAMRON INDUSTRIES INC. (m)—C-97

0730-0580
Film Chains, Projectors & Multi-plexers

THE CAMERA MART INC. (d & r)—C-67
CENTER VIDEO INDUSTRIAL CO. INC. (d)—C-68
COMMUNICATION MARKETING & CONSULTING LTD. (m)—C-69
ALAN GORDON ENTERPRISES INC. (d)—C-76
KALART VICTOR CORP. (m)—C-81
LAIRD TELEMEDIA INC. (m)—C-82
LAKE SYSTEMS CORP. (d)—C-82
LANDY ASSOCIATES INC. (d)—C-82
L-W ANTENNA INC. (m & d)—C-84
MULTI-TRACK MAGNETICS/RANGERTONE (m)—C-87
RANGERTONE RESEARCH INC. (m)—C-92
RANK CINTEL INC. (d & r)—C-92
TAMRON INDUSTRIES INC. (m)—C-97
TOWNSEND BROADCAST SYSTEMS INC. (d)—C-100

0730-0583
Film Cleaning Equipment

ALAN GORDON ENTERPRISES INC. (d)—C-76
RTI RESEARCH TECHNOLOGY INTERNATIONAL (m & d & r)—C-93

0730-0587
Film Inspection Equipment

RTI RESEARCH TECHNOLOGY INTERNATIONAL (m & d & r)—C-93

0730-0590
Film to Video Processor

MAZE BROADCAST INC. (d)—C-85
NAC INC. (m & d & r)—C-87

0730-0600
—light control

L-W ANTENNA INC. (m & d)—C-84
N.C.E. OF FLORIDA INC. (m & d & r)—C-88
NEUMADE PRODUCTS CORP. (m)—C-88
QUALITY VIDEO SUPPLY CORP. (d)—C-92
RANGERTONE RESEARCH INC. (m)—C-92
TOWNSEND BROADCAST SYSTEMS INC. (d)—C-100

0730-0610
Lenses, Motion Picture (see Motion Picture Cameras & Accessories)

0730-0620
Motion Picture Cameras & Supplies

BESTWEST GRIP & LIGHTING INC. (d)—C-85
THE CAMERA MART INC. (d & r)—C-67
CEI TECHNOLOGY (m & d)—C-68
CENTURY PRECISION OPTICS (d & r)—C-68
ALAN GORDON ENTERPRISES INC. (d)—C-76
MITCHELL CAMERA CORP. (m & d & r)—C-86
NAC INC. (m & d & r)—C-87
N.C.E. OF FLORIDA INC. (d & r)—C-88

0730-0640
—8mm

CENTURY PRECISION OPTICS (m & d & r)—C-68
COMMUNICATION MARKETING & CONSULTING LTD. (m)—C-69

0730-0680
—8mm—lenses

CENTURY PRECISION OPTICS (m & d &

r)—C-68
COMMUNICATION MARKETING & CONSULTING LTD. (m)—C-69
KARL HEITZ INC. (d)—C-78
SCHNEIDER CORP. OF AMERICA (m & d & r)—C-94

0730-0680
—16mm

ARRIFLEX CORP. (m)—C-83
BESTWEST GRIP & LIGHTING INC. (d)—C-85
CANON U.S.A. INC. (m)—C-67
CENTURY PRECISION OPTICS (m & d & r)—C-68
CINEMA PRODUCTS CORP. (m)—C-69
NAC INC. (m & d & r)—C-87
N.C.E. OF FLORIDA INC. (m & d & r)—C-88
NEUMADE PRODUCTS CORP. (m)—C-88
PHOTO-SONICS INC. (m & d)—C-90
TELEDYNE CAMERA SYSTEMS (m)—C-98

0730-0700
—16mm—lenses

ANGENIEUX CORP. OF AMERICA (m & r)—C-62
ARRIFLEX CORP. (m)—C-63
BESTWEST GRIP & LIGHTING INC. (d)—C-85
CENTURY PRECISION OPTICS (m & d & r)—C-68
CINEMA PRODUCTS CORP. (m & d)—C-69
KARL HEITZ INC. (d)—C-78
NAC INC. (d & r)—C-87
N.C.E. OF FLORIDA INC. (m & d & r)—C-88
NEUMADE PRODUCTS CORP. (m)—C-88
PHOTO-SONICS INC. (m & d)—C-90
RANK PRECISION INDUSTRIES INC. (m & d & r)—C-92

0730-0720
—35mm

ARRIFLEX CORP. (m)—C-63
BESTWEST GRIP & LIGHTING INC. (d)—C-85
CENTURY PRECISION OPTICS (m & d & r)—C-68
CINEMA PRODUCTS CORP. (m & d)—C-69
MITCHELL CAMERA CORP. (m & d & r)—C-86
NAC INC. (m & d & r)—C-87
N.C.E. OF FLORIDA INC. (m & d & r)—C-88
NEUMADE PRODUCTS CORP. (m)—C-88
PHOTO-SONICS INC. (m & d)—C-90
TAMRON INDUSTRIES INC. (m)—C-97

0730-0740
—35mm—lenses

ANGENIEUX CORP. OF AMERICA (m & r)—C-62
ARRIFLEX CORP. (m)—C-63
BESTWEST GRIP & LIGHTING INC. (d)—C-85
CENTURY PRECISION OPTICS (m & d & r)—C-68
CINEMA PRODUCTS CORP. (m & d)—C-69
KARL HEITZ INC. (d)—C-78
NAC INC. (d & r)—C-87
N.C.E. OF FLORIDA INC. (m & d & r)—C-88
NEUMADE PRODUCTS CORP. (m)—C-88
PHOTO-SONICS INC. (m & d)—C-90
RANK PRECISION INDUSTRIES INC. (m & d & r)—C-92
SCHNEIDER CORP. OF AMERICA (m & d & r)—C-94
TAMRON INDUSTRIES INC. (m)—C-97

0730-0780
—cans

LIPSNER-SMITH CO. (m)—C-83
MAGNASYNC/MOVIOLA CORP. (m)—C-84
MOVIOLA/J & R FILM CO. INC. (m)—C-87
N.C.E. OF FLORIDA INC. (d)—C-88
NEUMADE PRODUCTS CORP. (m)—C-88
SCHUESSLER CASE CO. INC. (d)—C-94
STUDIO FILM & TAPE (LA) INC. (d)—C-96

TEK MEDIA SUPPLY CO. (m & d)—C-98

0730-0780
—reels

LIPSNER-SMITH CO. (m)—C-83
MAGNASYNC/MOVIOLA CORP. (m)—C-84
MOVIOLA/J & R FILM CO. INC. (m)—C-87
N.C.E. OF FLORIDA INC. (d)—C-88
NEUMADE PRODUCTS CORP. (m)—C-88
SCHUESSLER CASE CO. INC. (d)—C-94
STUDIO FILM & TAPE (LA) INC. (d)—C-96
TEK MEDIA SUPPLY CO. (m & d)—C-98

0730-0790
Motion Picture Film Processors

JAMIESON FILM CO. (m)—C-60

0730-0800
Motion Picture Projectors

ALAN GORDON ENTERPRISES INC. (d)—C-76
KALART VICTOR CORP. (m)—C-81
L-W ANTENNA INC. (m & d)—C-84
MAZE BROADCAST INC. (d)—C-85
MULTI-TRACK MAGNETICS/RANGERTONE (m & d)—C-87
N.C.E. OF FLORIDA INC. (d)—C-88
NEUMADE PRODUCTS CORP. (m)—C-88
RANGERTONE RESEARCH INC. (m)—C-92
TOWNSEND BROADCAST SYSTEMS INC. (d)—C-100

0730-0820
—8mm

MULTI-TRACK MAGNETICS/RANGERTONE (d)—C-87
RANGERTONE RESEARCH INC. (m)—C-92

0730-0840
—16mm

ARRIFLEX CORP. (d)—C-63
EASTMAN KODAK CO. (m & d)—C-73
KALART VICTOR CORP. (m)—C-81
L-W ANTENNA INC. (m & d)—C-84
MAZE BROADCAST INC. (d)—C-85
MULTI-TRACK MAGNETICS/RANGERTONE (m & d)—C-87
N.C.E. OF FLORIDA INC. (d & r)—C-88
NEUMADE PRODUCTS CORP. (m)—C-88
RANGERTONE RESEARCH INC. (m)—C-92

0730-0860
—35mm

ARRIFLEX CORP. (d)—C-63
MULTI-TRACK MAGNETICS/RANGERTONE (m & d)—C-87
N.C.E. OF FLORIDA INC. (d & r)—C-88
NEUMADE PRODUCTS CORP. (m)—C-88
RANGERTONE RESEARCH INC. (m)—C-92

0730-0880
—forward throw

MULTI-TRACK MAGNETICS/RANGERTONE (d)—C-87
RANGERTONE RESEARCH INC. (m)—C-92

0730-0900
—rear screen

LIPSNER-SMITH CO. (m)—C-83
RANGERTONE RESEARCH INC. (m)—C-92

0730-0920
Projectors

KEGAMI ELECTRONICS (U.S.A.) INC. (m)—C-78
KALART VICTOR CORP. (m)—C-81
L-W ANTENNA INC. (m & d)—C-84
MAZE BROADCAST INC. (d)—C-85

MULTI-TRACK MAGNETICS/RANGERTONE (m & d)—C-87
RANGERTONE RESEARCH INC. (m)—C-92
TAMRON INDUSTRIES INC. (m)—C-97

0730-0940
—film chain

KEGAMI ELECTRONICS (U.S.A.) INC. (m)—C-78
KALART VICTOR CORP. (m)—C-81
L-W ANTENNA INC. (m & d)—C-84
RANGERTONE RESEARCH INC. (m)—C-92
STEENBECK INC. (m & d)—C-96
TAMRON INDUSTRIES INC. (m)—C-97

0730-0960
—large screen TV

ELECTROHOME LTD. (m)—C-73
KEGAMI ELECTRONICS (U.S.A.) INC. (m)—C-78

0730-0980
—slide

EASTMAN KODAK CO. (m & d)—C-73
MAST DEVELOPMENT CO. (m)—C-85
MULTI-TRACK MAGNETICS/RANGERTONE (d)—C-87
RANGERTONE RESEARCH INC. (m)—C-92
SAUPPE MEDIA INC. (m & d & r)—C-94

0730-1000
Tape-Film Interlock

ADAMS-SMITH (m)—C-59
RANGERTONE RESEARCH INC. (m)—C-92

0730-1020
Titling Systems

DB COMMUNICATIONS INC. (d)—C-71
N.C.E. OF FLORIDA INC. (d & r)—C-88
OXBERRY (m)—C-89
QUALITY VIDEO SUPPLY CORP. (d)—C-92
TELEDYNE CAMERA SYSTEMS (m)—C-98

0740
LIGHTING & POWER EQUIPMENT & SUPPLIES

0740-0020
Controls, Fixtures, Lamps

ARRIFLEX CORP. (m)—C-63
BARDWELL & McALISTER INC. (d)—C-64
BESTWEST GRIP & LIGHTING INC. (d)—C-85
WALTER BREWER CORP. (d)—C-85
THE CAMERA MART INC. (d & r)—C-67
CENTER VIDEO INDUSTRIAL CO. INC. (d)—C-68
COMPREHENSIVE VIDEO SUPPLY CORP. (d)—C-70
DEDOTEC USA INC. (m)—C-71
DESISTI LIGHTING/DESMAR CORP. (m)—C-71
EM ELECTRONICS INC. (d)—C-74
ALAN GORDON ENTERPRISES INC. (d)—C-76
THE GREAT AMERICAN MARKET (m)—C-77
HARRIS CORP. (BROADCAST DIVISION) (d)—C-77
KEYLITE PSI (d & r)—C-81
KLI EGL BROS. UNIVERSAL ELECTRIC STAGE LIGHTING (m)—C-81
LAKE SYSTEMS CORP. (d)—C-82
LANDY ASSOCIATES INC. (d)—C-82
LEE COLORTRAN INC. (m)—C-83
LIGHTING METHODS INC. (m)—C-83
LOWEL-LIGHT MANUFACTURING INC. (m & d & r)—C-84
LTM CORP. OF AMERICA (m)—C-84

STUDIO EQUIPMENT & SUPPLIES-0700

MIDWEST COMMUNICATIONS CORP. (d)—C-86
MOLE-RICHARDSON CO. (m)—C-87
MPCS VIDEO INDUSTRIES INC. (d)—C-87
L. E. NELSON SALES CORP./THORN-EMI (d)—C-88
PACKAGED LIGHTING SYSTEMS INC. (m)—C-89
PEIRCE-PHELPS INC. (d)—C-90
QUALITY VIDEO SUPPLY CORP. (d)—C-92
SACHTLER CORP. OF AMERICA (m & d & r)—C-93
STRAND ELECTRO CONTROLS (m)—C-96
STRAND LIGHTING INC. (m)—C-96
TEATRONICS INC. (m)—C-97
TECHNI-TOOL INC. (d)—C-97
TEKNO INC. (d)—C-98
TEMTRON ELECTRONICS LTD. (d)—C-99
THEATRE SERVICE & SUPPLY CORP. (d & r)—C-99
TOWNSEND BROADCAST SYSTEMS INC. (d)—C-100
TVI (d)—C-101

0740-0040

—hangers, studio

BARDWELL & McALISTER INC. (m)—C-84
BESTWEST GRIP & LIGHTING INC. (d)—C-85
WALTER BREWER CORP. (m)—C-85
DESISTI LIGHTING/DESMAR CORP. (m)—C-71
HOFFEND & SONS INC. (m)—C-78
KEYLITE PSI (d & r)—C-81
KLIIEGL BROS. UNIVERSAL ELECTRIC STAGE LIGHTING (m)—C-81
LIGHTING METHODS INC. (d)—C-83
MATTHEWS STUDIO EQUIPMENT INC. (m)—C-85
MOLE-RICHARDSON CO. (m)—C-87
L. E. NELSON SALES CORP./THORN-EMI (d)—C-88
PACKAGED LIGHTING SYSTEMS INC. (m)—C-89
STRAND LIGHTING INC. (m)—C-96
TEKNO INC. (d)—C-98
THEATRE SERVICE & SUPPLY CORP. (d)—C-99
TVI (d)—C-101

0740-0060

—lights, HMI

BESTWEST GRIP & LIGHTING INC. (d)—C-85
WALTER BREWER CORP. (d)—C-85
CINEMILLS CORP. (m)—C-69
COMMUNICATIONS SYSTEMS GROUP/GENERAL TELEVISION NETWORK (d & r)—C-70
DESISTI LIGHTING/DESMAR CORP. (m)—C-71
ALAN GORDON ENTERPRISES INC. (d)—C-76
KEYLITE PSI (d & r)—C-81
LEE COLORTRAN INC. (m)—C-83
LIGHTING METHODS INC. (d)—C-83
LTM CORP. OF AMERICA (m)—C-84
MOLE-RICHARDSON CO. (m)—C-87
NAC INC. (d & r)—C-87
L. E. NELSON SALES CORP./THORN-EMI (d)—C-88
SACHTLER CORP. OF AMERICA (m & d & r)—C-93
STRAND ELECTRO CONTROLS (m)—C-96
STRAND LIGHTING INC. (m & d)—C-96
TEATRONICS INC. (d)—C-97
THEATRE SERVICE & SUPPLY CORP. (d)—C-99
TVI (d)—C-101

0740-0080

—lights, portable/ENG

ARRIFLEX CORP. (m)—C-63
BAF COMMUNICATIONS CORP. (d)—C-64
BARDWELL & McALISTER INC. (m & d)—C-64

BESTWEST GRIP & LIGHTING INC. (d)—C-85
WALTER BREWER CORP. (d)—C-85
CINE 60 INC. (m)—C-69
COMMUNICATIONS SYSTEMS GROUP/GENERAL TELEVISION NETWORK (d & r)—C-70
COMPREHENSIVE VIDEO SUPPLY CORP. (d)—C-70
DEDOTEC USA INC. (m)—C-71
DESISTI LIGHTING/DESMAR CORP. (m)—C-71
FREZZOLINI ELECTRONICS INC. (m & d & r)—C-75
ALAN GORDON ENTERPRISES INC. (d)—C-76

THE GREAT AMERICAN MARKET (m)—C-77

KEYLITE PSI (d & r)—C-81
KLIIEGL BROS. UNIVERSAL ELECTRIC STAGE LIGHTING (m)—C-81
LEE COLORTRAN INC. (m)—C-83
LIGHTING METHODS INC. (d)—C-83
LOWEL-LIGHT MANUFACTURING INC. (m & d & r)—C-84
LTM CORP. OF AMERICA (m)—C-84
MOLE-RICHARDSON CO. (m)—C-87
NAC INC. (d & r)—C-87
N.C.E. OF FLORIDA INC. (d & r)—C-88
L. E. NELSON SALES CORP./THORN-EMI (d)—C-88
PACKAGED LIGHTING SYSTEMS INC. (m)—C-89
PERROT ENGINEERING LABS INC. (m)—C-90
SACHTLER CORP. OF AMERICA (m & d & r)—C-93
STRAND ELECTRO CONTROLS (m)—C-96
STRAND LIGHTING INC. (m & d)—C-96
TECHNI-TOOL INC. (d)—C-97
THEATRE SERVICE & SUPPLY CORP. (d)—C-99
TVI (d)—C-101

0740-0100

—lights, studio

BARDWELL & McALISTER INC. (m)—C-84
WALTER BREWER CORP. (m)—C-85
CINEMILLS CORP. (d)—C-69
COMPREHENSIVE VIDEO SUPPLY CORP. (d)—C-70
DEDOTEC USA INC. (m)—C-71
DESISTI LIGHTING/DESMAR CORP. (m)—C-71
KEYLITE PSI (d & r)—C-81
KLIIEGL BROS. UNIVERSAL ELECTRIC STAGE LIGHTING (m)—C-81
LEE COLORTRAN INC. (m)—C-83
LIGHTING METHODS INC. (m)—C-83
LOWEL-LIGHT MANUFACTURING INC. (m & d & r)—C-84
LTM CORP. OF AMERICA (m)—C-84
MOLE-RICHARDSON CO. (m)—C-87
NAC INC. (d & r)—C-87
N.C.E. OF FLORIDA INC. (d & r)—C-88
L. E. NELSON SALES CORP./THORN-EMI (d)—C-88
PACKAGED LIGHTING SYSTEMS INC. (m)—C-89
SACHTLER CORP. OF AMERICA (m & d & r)—C-93
SHAROUBIM INTERNATIONAL GROUP INC. (d)—C-94
STRAND ELECTRO CONTROLS (m)—C-96
STRAND LIGHTING INC. (m & d)—C-96
TEATRONICS INC. (d)—C-97
TECHNI-TOOL INC. (d)—C-97
TEKNO INC. (d)—C-98
TEMTRON ELECTRONICS LTD. (d)—C-99
THEATRE SERVICE & SUPPLY CORP. (d & r)—C-99
TVI (d)—C-101

0740-0120

—patch panel

WALTER BREWER CORP. (d)—C-65
KEYLITE PSI (d)—C-81

KLIIEGL BROS. UNIVERSAL ELECTRIC STAGE LIGHTING (m)—C-81
LEE COLORTRAN INC. (m)—C-83
LIGHTING METHODS INC. (d)—C-83
L. E. NELSON SALES CORP./THORN-EMI (d)—C-88
PACKAGED LIGHTING SYSTEMS INC. (m)—C-89
STRAND ELECTRO CONTROLS (m)—C-96
STRAND LIGHTING INC. (m)—C-96
TEATRONICS INC. (d)—C-97
THEATRE SERVICE & SUPPLY CORP. (d & r)—C-99
TVI (d)—C-101
UNION CONNECTOR CO. INC. (m)—C-101

0740-0140

—replacement

BESTWEST GRIP & LIGHTING INC. (d)—C-85
FREZZOLINI ELECTRONICS INC. (m & d)—C-75
LIGHTING METHODS INC. (d)—C-83
MOLE-RICHARDSON CO. (m)—C-87
L. E. NELSON SALES CORP./THORN-EMI (d)—C-88
STRAND LIGHTING INC. (m)—C-96
TEATRONICS INC. (m)—C-97
THEATRE SERVICE & SUPPLY CORP. (d & r)—C-99
TVI (d)—C-101

0740-0160

Fixtures

BARDWELL & McALISTER INC. (m)—C-64
BESTWEST GRIP & LIGHTING INC. (d)—C-85
WALTER BREWER CORP. (d)—C-85
THE CAMERA MART INC. (d & r)—C-67
CINEMILLS CORP. (d)—C-69
COMPREHENSIVE VIDEO SUPPLY CORP. (d)—C-70
DEDOTEC USA INC. (m)—C-71
DESISTI LIGHTING/DESMAR CORP. (m)—C-71
EM ELECTRONICS INC. (d)—C-74
FREZZOLINI ELECTRONICS INC. (m & d)—C-75
THE GREAT AMERICAN MARKET (m)—C-77
KEYLITE PSI (d & r)—C-81
KLIIEGL BROS. UNIVERSAL ELECTRIC STAGE LIGHTING (m)—C-81
LEE COLORTRAN INC. (m)—C-83
LIGHTING METHODS INC. (m)—C-83
LTM CORP. OF AMERICA (m)—C-84
MOLE-RICHARDSON CO. (m)—C-87
L. E. NELSON SALES CORP./THORN-EMI (d)—C-88
PACKAGED LIGHTING SYSTEMS INC. (m)—C-89
PEIRCE-PHELPS INC. (d)—C-90
QUALITY VIDEO SUPPLY CORP. (d)—C-92
SACHTLER CORP. OF AMERICA (m & d & r)—C-93
STRAND LIGHTING INC. (m)—C-96
TEATRONICS INC. (d)—C-97
TECHNI-TOOL INC. (d)—C-97
THEATRE SERVICE & SUPPLY CORP. (d & r)—C-99
TVI (d)—C-101

0740-0180

Grip Equipment

ARRIFLEX CORP. (d & r)—C-63
BARDWELL & McALISTER INC. (m)—C-64
BESTWEST GRIP & LIGHTING INC. (d)—C-85
WALTER BREWER CORP. (m)—C-85
THE CAMERA MART INC. (d & r)—C-67
COMPREHENSIVE VIDEO SUPPLY CORP. (d)—C-70
DESISTI LIGHTING/DESMAR CORP. (m)—C-71
ALAN GORDON ENTERPRISES INC. (d)—C-76

INNOVATIVE TELEVISION EQUIPMENT (m)—C-79
KEYLITE PSI (d & r)—C-81
KLIIEGL BROS. UNIVERSAL ELECTRIC STAGE LIGHTING (m)—C-81
LEE COLORTRAN INC. (m)—C-83
LIGHTING METHODS INC. (d)—C-83
LOWEL-LIGHT MANUFACTURING INC. (m & d & r)—C-84
LTM CORP. OF AMERICA (m)—C-84
MATTHEWS STUDIO EQUIPMENT INC. (m)—C-85
MOLE-RICHARDSON CO. (m)—C-87
N.C.E. OF FLORIDA INC. (d)—C-88
L. E. NELSON SALES CORP./THORN-EMI (d)—C-88
PEIRCE-PHELPS INC. (d)—C-90
QUALITY VIDEO SUPPLY CORP. (d)—C-92
ROSCO LABORATORIES INC. (m)—C-93
SACHTLER CORP. OF AMERICA (m & d & r)—C-93
STRAND ELECTRO CONTROLS (m)—C-96
THEATRE SERVICE & SUPPLY CORP. (d & r)—C-99
TVI (d)—C-101

0740-0200

Lighting Accessories

ANTON/BAUER INC. (m)—C-62
BARDWELL & McALISTER INC. (m)—C-64
BESTWEST GRIP & LIGHTING INC. (d)—C-85
WALTER BREWER CORP. (m)—C-85
THE CAMERA MART INC. (d & r)—C-67
CENTER VIDEO INDUSTRIAL CO. INC. (d)—C-68
CINEMILLS CORP. (d)—C-69
COMMUNICATION MARKETING & CONSULTING LTD. (m)—C-69
COMMUNICATIONS SYSTEMS GROUP/GENERAL TELEVISION NETWORK (d & r)—C-70
COMPREHENSIVE VIDEO SUPPLY CORP. (d)—C-70
DESISTI LIGHTING/DESMAR CORP. (m)—C-71
EM ELECTRONICS INC. (d)—C-74
FREZZOLINI ELECTRONICS INC. (m & d)—C-75
ALAN GORDON ENTERPRISES INC. (d)—C-76
HARRIS CORP. (BROADCAST DIVISION) (d)—C-77
KEYLITE PSI (d & r)—C-81
KLIIEGL BROS. UNIVERSAL ELECTRIC STAGE LIGHTING (m)—C-81
LEE COLORTRAN INC. (m)—C-83
LIGHTING METHODS INC. (d)—C-83
LOWEL-LIGHT MANUFACTURING INC. (m & d & r)—C-84
LTM CORP. OF AMERICA (m)—C-84
MOLE-RICHARDSON CO. (m)—C-87
NAC INC. (d & r)—C-87
NALPAK VIDEO SALES INC. (m)—C-87
N.C.E. OF FLORIDA INC. (d & r)—C-88
L. E. NELSON SALES CORP./THORN-EMI (d)—C-88
PACKAGED LIGHTING SYSTEMS INC. (m)—C-89
PEIRCE-PHELPS INC. (d)—C-90
SACHTLER CORP. OF AMERICA (m & d & r)—C-93
STEVENS TOWER CO. INC. (d & r)—C-96
STRAND ELECTRO CONTROLS (m)—C-96
STRAND LIGHTING INC. (m)—C-96
TEATRONICS INC. (m)—C-97
TEKNO INC. (d)—C-98
THEATRE SERVICE & SUPPLY CORP. (d)—C-99
TVI (d)—C-101

0740-0220

—connector plugs

ALLIED ELECTRONICS (d)—C-60
ALPHA WIRE CORP. (m)—C-60

BARDWELL & McALISTER INC. (m & d)—C-64
 BESTWEST GRIP & LIGHTING INC. (d)—C-65
 WALTER BREWER CORP. (d)—C-65
 CINEMILLS CORP. (d)—C-69
 DESISTI LIGHTING/DESMAR CORP. (m)—C-71
 EM ELECTRONICS INC. (d)—C-74
 FREZZOLINI ELECTRONICS INC. (m & d)—C-75
 KEYLITE PSI (d & r)—C-81
 KLI E GL BROS. UNIVERSAL ELECTRIC STAGE LIGHTING (m)—C-81
 LEMO USA INC. (m & d)—C-83
 LIGHTING METHODS INC. (d)—C-83
 MOLE-RICHARDSON CO. (m)—C-87
 L. E. NELSON SALES CORP./THORN-EMI (d)—C-88
 ROSCO LABORATORIES INC. (m)—C-93
 SACHTLER CORP. OF AMERICA (m & d & r)—C-93
 STRAND ELECTRO CONTROLS (m)—C-96
 THEATRE SERVICE & SUPPLY CORP. (d)—C-99
 TVI (d)—C-101
 UNION CONNECTOR CO. INC. (m)—C-101
 VEAM (m)—C-102

0740-0240 —control boards

AMX CORP. (m)—C-61
 WALTER BREWER CORP. (d)—C-65
 DESISTI LIGHTING/DESMAR CORP. (m & d)—C-71
 THE GREAT AMERICAN MARKET (m)—C-77
 KEYLITE PSI (d & r)—C-81
 KLI E GL BROS. UNIVERSAL ELECTRIC STAGE LIGHTING (m)—C-81
 LEE COLORTRAN INC. (m)—C-83
 LIGHTING METHODS INC. (m)—C-83
 MOLE-RICHARDSON CO. (m)—C-87
 L. E. NELSON SALES CORP./THORN-EMI (d)—C-88
 PACKAGED LIGHTING SYSTEMS INC. (m)—C-89
 STRAND ELECTRO CONTROLS (m)—C-96
 STRAND LIGHTING INC. (m)—C-96
 TEATRONICS INC. (m)—C-97
 THEATRE SERVICE & SUPPLY CORP. (d & r)—C-99
 TVI (d)—C-101

0740-0260 —cyc lighting

BARDWELL & McALISTER INC. (m)—C-64
 WALTER BREWER CORP. (d)—C-65
 DESISTI LIGHTING/DESMAR CORP. (m & d)—C-71
 KEYLITE PSI (d & r)—C-81
 KLI E GL BROS. UNIVERSAL ELECTRIC STAGE LIGHTING (m)—C-81
 LEE COLORTRAN INC. (m)—C-83
 LIGHTING METHODS INC. (m)—C-83
 LTM CORP. OF AMERICA (m)—C-84
 MOLE-RICHARDSON CO. (m)—C-87
 L. E. NELSON SALES CORP./THORN-EMI (d)—C-88
 PACKAGED LIGHTING SYSTEMS INC. (m)—C-89
 STRAND ELECTRO CONTROLS (m)—C-96
 STRAND LIGHTING INC. (m & d)—C-96
 TEATRONICS INC. (d)—C-97
 THEATRE SERVICE & SUPPLY CORP. (d & r)—C-99
 TVI (d)—C-101

0740-0280 —diffusion, etc material

BARDWELL & McALISTER INC. (d)—C-64
 BESTWEST GRIP & LIGHTING INC. (d)—C-65
 WALTER BREWER CORP. (d)—C-65
 CINEMILLS CORP. (m)—C-69
 DESISTI LIGHTING/DESMAR CORP. (d)—C-71

KEYLITE PSI (d)—C-81
 KLI E GL BROS. UNIVERSAL ELECTRIC STAGE LIGHTING (m)—C-81
 LEE COLORTRAN INC. (m)—C-83
 LIGHTING METHODS INC. (d)—C-83
 MATTHEWS STUDIO EQUIPMENT INC. (m)—C-85
 MOLE-RICHARDSON CO. (m)—C-87
 L. E. NELSON SALES CORP./THORN-EMI (d)—C-88
 PACKAGED LIGHTING SYSTEMS INC. (d)—C-89
 ROSCO LABORATORIES INC. (m)—C-93
 STRAND ELECTRO CONTROLS (m)—C-96
 THEATRE SERVICE & SUPPLY CORP. (d)—C-99
 TVI (d)—C-101

0740-0300 —dimmer packs

BESTWEST GRIP & LIGHTING INC. (d)—C-65
 WALTER BREWER CORP. (d)—C-65
 CINEMILLS CORP. (d)—C-69
 DESISTI LIGHTING/DESMAR CORP. (m & d)—C-71
 KEYLITE PSI (d)—C-81
 KLI E GL BROS. UNIVERSAL ELECTRIC STAGE LIGHTING (m)—C-81
 LEE COLORTRAN INC. (m)—C-83
 LIGHTING METHODS INC. (m)—C-83
 MOLE-RICHARDSON CO. (m)—C-87
 L. E. NELSON SALES CORP./THORN-EMI (d)—C-88
 PACKAGED LIGHTING SYSTEMS INC. (m)—C-89
 STRAND ELECTRO CONTROLS (m)—C-96
 STRAND LIGHTING INC. (m)—C-96
 TEATRONICS INC. (m)—C-97
 TEKNO INC. (d)—C-98
 THEATRE SERVICE & SUPPLY CORP. (d & r)—C-99
 TVI (d)—C-101
 UNION CONNECTOR CO. INC. (m)—C-101

0740-0320 —fader controls

BESTWEST GRIP & LIGHTING INC. (d)—C-65
 WALTER BREWER CORP. (d)—C-65
 DESISTI LIGHTING/DESMAR CORP. (m & d)—C-71
 THE GREAT AMERICAN MARKET (m)—C-77
 KEYLITE PSI (d)—C-81
 KLI E GL BROS. UNIVERSAL ELECTRIC STAGE LIGHTING (m)—C-81
 LEE COLORTRAN INC. (m)—C-83
 LIGHTING METHODS INC. (m)—C-83
 MOLE-RICHARDSON CO. (m)—C-87
 L. E. NELSON SALES CORP./THORN-EMI (d)—C-88
 PACKAGED LIGHTING SYSTEMS INC. (m)—C-89
 STRAND ELECTRO CONTROLS (m)—C-96
 STRAND LIGHTING INC. (m)—C-96
 TEATRONICS INC. (m)—C-97
 THEATRE SERVICE & SUPPLY CORP. (d)—C-99
 TVI (d)—C-101

0740-0340 —fill

ANTON/BAUER INC. (m)—C-62
 BARDWELL & McALISTER INC. (m)—C-64
 BESTWEST GRIP & LIGHTING INC. (d)—C-65
 WALTER BREWER CORP. (d)—C-65
 DESISTI LIGHTING/DESMAR CORP. (m)—C-71
 KEYLITE PSI (d)—C-81
 KLI E GL BROS. UNIVERSAL ELECTRIC STAGE LIGHTING (m)—C-81
 LIGHTING METHODS INC. (m)—C-83
 LOWEL-LIGHT MANUFACTURING INC. (m & d & r)—C-84
 LTM CORP. OF AMERICA (m)—C-84
 MOLE-RICHARDSON CO. (m)—C-87

L. E. NELSON SALES CORP./THORN-EMI (d)—C-88
 PACKAGED LIGHTING SYSTEMS INC. (m)—C-89
 SACHTLER CORP. OF AMERICA (m & d & r)—C-93
 STRAND ELECTRO CONTROLS (m)—C-96
 THEATRE SERVICE & SUPPLY CORP. (d & r)—C-99
 TVI (d)—C-101

0740-0360 —filters

ANTON/BAUER INC. (m)—C-62
 BARDWELL & McALISTER INC. (d)—C-64
 BESTWEST GRIP & LIGHTING INC. (d)—C-65
 WALTER BREWER CORP. (d)—C-65
 CINEMILLS CORP. (m)—C-69
 CONTROL CONCEPTS CORP. (m)—C-70
 DESISTI LIGHTING/DESMAR CORP. (d)—C-71
 KEYLITE PSI (d)—C-81
 KLI E GL BROS. UNIVERSAL ELECTRIC STAGE LIGHTING (m)—C-81
 LEE COLORTRAN INC. (m)—C-83
 LIGHTING METHODS INC. (d)—C-83
 MOLE-RICHARDSON CO. (m)—C-87
 L. E. NELSON SALES CORP./THORN-EMI (d)—C-88
 PACKAGED LIGHTING SYSTEMS INC. (d)—C-89
 PERROT ENGINEERING LABS INC. (d)—C-90
 ROSCO LABORATORIES INC. (m)—C-93
 SACHTLER CORP. OF AMERICA (m & d & r)—C-93
 STRAND ELECTRO CONTROLS (m)—C-96
 THEATRE SERVICE & SUPPLY CORP. (d)—C-99
 TVI (d)—C-101

0740-0380 —fixtures

BARDWELL & McALISTER INC. (m)—C-64
 BESTWEST GRIP & LIGHTING INC. (d)—C-65
 WALTER BREWER CORP. (d)—C-65
 CINEMILLS CORP. (d)—C-69
 COMPREHENSIVE VIDEO SUPPLY CORP. (d)—C-70
 DESISTI LIGHTING/DESMAR CORP. (m)—C-71
 KEYLITE PSI (d)—C-81
 KLI E GL BROS. UNIVERSAL ELECTRIC STAGE LIGHTING (m)—C-81
 LEE COLORTRAN INC. (m)—C-83
 LIGHTING METHODS INC. (m)—C-83
 LOWEL-LIGHT MANUFACTURING INC. (m & d & r)—C-84
 MOLE-RICHARDSON CO. (m)—C-87
 L. E. NELSON SALES CORP./THORN-EMI (d)—C-88
 PACKAGED LIGHTING SYSTEMS INC. (m)—C-89
 SACHTLER CORP. OF AMERICA (m & d & r)—C-93
 STRAND ELECTRO CONTROLS (m)—C-96
 STRAND LIGHTING INC. (m)—C-96
 TEATRONICS INC. (d)—C-97
 THEATRE SERVICE & SUPPLY CORP. (d & r)—C-99
 TVI (d)—C-101

0740-0400 —gels

BARDWELL & McALISTER INC. (d)—C-64
 BESTWEST GRIP & LIGHTING INC. (d)—C-65
 WALTER BREWER CORP. (d)—C-65
 CINEMILLS CORP. (m)—C-69
 COMPREHENSIVE VIDEO SUPPLY CORP. (d)—C-70
 DESISTI LIGHTING/DESMAR CORP. (d)—C-71
 THE GREAT AMERICAN MARKET (m)—C-77
 KEYLITE PSI (d)—C-81

KLI E GL BROS. UNIVERSAL ELECTRIC STAGE LIGHTING (m)—C-81
 LEE COLORTRAN INC. (m)—C-83
 LIGHTING METHODS INC. (d)—C-83
 LOWEL-LIGHT MANUFACTURING INC. (m & d & r)—C-84
 MOLE-RICHARDSON CO. (m)—C-87
 L. E. NELSON SALES CORP./THORN-EMI (d)—C-88
 PACKAGED LIGHTING SYSTEMS INC. (d)—C-89
 ROSCO LABORATORIES INC. (m)—C-93
 STRAND ELECTRO CONTROLS (m)—C-96
 THEATRE SERVICE & SUPPLY CORP. (d)—C-99
 TVI (d)—C-101

0740-0420 —HMI, SI fixtures

BESTWEST GRIP & LIGHTING INC. (d)—C-65
 WALTER BREWER CORP. (d)—C-65
 CINEMILLS CORP. (m)—C-69
 DESISTI LIGHTING/DESMAR CORP. (m)—C-71
 KEYLITE PSI (d & r)—C-81
 LEE COLORTRAN INC. (m)—C-83
 LIGHTING METHODS INC. (d)—C-83
 LTM CORP. OF AMERICA (m)—C-84
 MOLE-RICHARDSON CO. (m)—C-87
 L. E. NELSON SALES CORP./THORN-EMI (d)—C-88
 NEUMADE PRODUCTS CORP. (m)—C-88
 SACHTLER CORP. OF AMERICA (m & d & r)—C-93
 STRAND ELECTRO CONTROLS (m)—C-96
 THEATRE SERVICE & SUPPLY CORP. (d)—C-99
 TVI (d)—C-101

0740-0440 —key

BARDWELL & McALISTER INC. (m)—C-64
 BESTWEST GRIP & LIGHTING INC. (d)—C-65
 WALTER BREWER CORP. (d)—C-65
 DESISTI LIGHTING/DESMAR CORP. (m)—C-71
 KEYLITE PSI (d)—C-81
 KLI E GL BROS. UNIVERSAL ELECTRIC STAGE LIGHTING (m)—C-81
 LIGHTING METHODS INC. (m)—C-83
 LOWEL-LIGHT MANUFACTURING INC. (m & d & r)—C-84
 LTM CORP. OF AMERICA (m)—C-84
 MOLE-RICHARDSON CO. (m)—C-87
 L. E. NELSON SALES CORP./THORN-EMI (d)—C-88
 PACKAGED LIGHTING SYSTEMS INC. (m)—C-89
 THEATRE SERVICE & SUPPLY CORP. (d & r)—C-99
 TVI (d)—C-101

0740-0460 —lamps

ANTON/BAUER INC. (m)—C-62
 BARDWELL & McALISTER INC. (d)—C-64
 BESTWEST GRIP & LIGHTING INC. (d)—C-65
 WALTER BREWER CORP. (d)—C-65
 CINEMILLS CORP. (d)—C-69
 COMPREHENSIVE VIDEO SUPPLY CORP. (d)—C-70
 DESISTI LIGHTING/DESMAR CORP. (d)—C-71
 FREZZOLINI ELECTRONICS INC. (d)—C-75
 GTE PRODUCTS CORP. (m)—C-77
 KEYLITE PSI (d & r)—C-81
 KLI E GL BROS. UNIVERSAL ELECTRIC STAGE LIGHTING (m)—C-81
 LEE COLORTRAN INC. (m)—C-83
 LIGHTING METHODS INC. (d)—C-83
 LOWEL-LIGHT MANUFACTURING INC. (m & d & r)—C-84
 LTM CORP. OF AMERICA (m)—C-84
 MOLE-RICHARDSON CO. (m)—C-87

STUDIO EQUIPMENT & SUPPLIES-0700

L. E. NELSON SALES CORP./THORN-EMI (d)—C-88
PACKAGED LIGHTING SYSTEMS INC. (d)—C-89
PERROT ENGINEERING LABS INC. (d)—C-90
SACHTLER CORP. OF AMERICA (m & d & r)—C-93
STRAND ELECTRO CONTROLS (m)—C-96
TEATRONICS INC. (d)—C-97
TEK MEDIA SUPPLY CO. (d)—C-98
TEKNO INC. (d)—C-98
TEMTRON ELECTRONICS LTD. (d)—C-99
THEATRE SERVICE & SUPPLY CORP. (d)—C-99
TVI (d)—C-101

0740-0520

—stands, rigging

BARDWELL & McALISTER INC. (m)—C-64
BESTWEST GRIP & LIGHTING INC. (d)—C-65
WALTER BREWER CORP. (d)—C-65
DESISTI LIGHTING/DESMAR CORP. (m)—C-71
KEYLITE PSI (d)—C-81
KLI EGL BROS. UNIVERSAL ELECTRIC STAGE LIGHTING (m)—C-81
LEE COLORTRAN INC. (m)—C-83
LIGHTING METHODS INC. (d)—C-83
LOWEL-LIGHT MANUFACTURING INC. (m & d & r)—C-84
LTM CORP. OF AMERICA (m)—C-84
MATTHEWS STUDIO EQUIPMENT INC. (m)—C-85
L. E. NELSON SALES CORP./THORN-EMI (d)—C-88
PACKAGED LIGHTING SYSTEMS INC. (m)—C-89
SACHTLER CORP. OF AMERICA (m & d & r)—C-93
STRAND ELECTRO CONTROLS (m)—C-96
STRAND LIGHTING INC. (m)—C-96
TEATRONICS INC. (d)—C-97
THEATRE SERVICE & SUPPLY CORP. (d & r)—C-99
TVI (d)—C-101

0740-0540

—transformers

ALPHA TECHNOLOGIES INC. (m)—C-60
COIL AMERICAN TECHNOLOGY CO. (m)—C-69
DESISTI LIGHTING/DESMAR CORP. (d)—C-71
EM ELECTRONICS INC. (d)—C-74
PACKAGED LIGHTING SYSTEMS INC. (m)—C-89
SACHTLER CORP. OF AMERICA (m & d & r)—C-93
SOLA (m)—C-95

0740-0560

Lights, Studio Warning

COMMUNICATION MARKETING & CONSULTING LTD. (m)—C-69
COMPREHENSIVE VIDEO SUPPLY CORP. (d)—C-70
FIDELIPAC CORP. (m)—C-75
PACKAGED LIGHTING SYSTEMS INC. (m)—C-89
PEIRCE-PHELPS INC. (d)—C-90
QUALITY VIDEO SUPPLY CORP. (m & d)—C-92
STRAND ELECTRO CONTROLS (m)—C-96

0740-0580

Rectifiers

COIL AMERICAN TECHNOLOGY CO. (m)—C-69
DESISTI LIGHTING/DESMAR CORP. (d)—C-71
EEV CANADA LTD. (m)—C-73
NEUMADE PRODUCTS CORP. (m)—C-88
PEIRCE-PHELPS INC. (d)—C-90

POWER CONVERSION PRODUCTS INC. (m)—C-91
QUALITY RF SERVICES INC. (d)—C-92
QUALITY VIDEO SUPPLY CORP. (m & d)—C-92
RICHARDSON ELECTRONICS LTD. (m & d)—C-93

0740-0600

—SCR

DESISTI LIGHTING/DESMAR CORP. (d)—C-71
EEV CANADA LTD. (m)—C-73
KLI EGL BROS. UNIVERSAL ELECTRIC STAGE LIGHTING (m)—C-81
QUALITY RF SERVICES INC. (d)—C-92
RICHARDSON ELECTRONICS LTD. (m & d & r)—C-93
STRAND ELECTRO CONTROLS (m)—C-96
TEATRONICS INC. (d)—C-97

0740-0620

—power (semiconductor)

EEV CANADA LTD. (m)—C-73
QUALITY RF SERVICES INC. (d)—C-92
RICHARDSON ELECTRONICS LTD. (m & d)—C-93

0740-0640

Switcher Lighting Kits

DESISTI LIGHTING/DESMAR CORP. (d)—C-71
PEIRCE-PHELPS INC. (d)—C-90
QUALITY VIDEO SUPPLY CORP. (d)—C-92
STRAND ELECTRO CONTROLS (m)—C-96
THEATRE SERVICE & SUPPLY CORP. (d)—C-99
TVI (d)—C-101

0750 MOBILE EQUIPMENT & SUPPLIES

0750-0020

Aerial Lift Buckets

ADAPT COMMUNICATION SUPPLY CO. INC. (d)—C-59
CAM INDUSTRIES (m)—C-67
HOLAN EQUIPMENT (m & r)—C-78
IEC CO. (m & d & r)—C-78
KLEIN TOOLS INC. (m)—C-81
QUALITY VIDEO SUPPLY CORP. (d)—C-92
SERVICE MANUFACTURING CO. (m)—C-94
STELCO INC. (m)—C-96
TELSTA (m)—C-99
TIME MANUFACTURING CO. (m)—C-100
UTILITY BODY CO. (m)—C-101
WALDON/UEC (m)—C-103

0750-0040

Batteries & Accessories

ADAPT COMMUNICATION SUPPLY CO. INC. (d)—C-59
ALEXANDER BATTERIES (m)—C-60
ALLIED ELECTRONICS (d)—C-60
ANIXTER TELE-WIRE (d)—C-62
ANTENNA TECHNOLOGY CORP. (d)—C-62
ANTON/BAUER INC. (m)—C-62
BROADCAST MICROWAVE SERVICES INC. (m)—C-65
THE CAMERA MART INC. (d)—C-67
CAVECO EQUIPMENT LTD. (d)—C-68
CENTER VIDEO INDUSTRIAL CO. INC. (d)—C-68
CHRISTIE ELECTRIC CORP. (m)—C-69
CINEMA PRODUCTS CORP. (m & d)—C-69
CINE 60 INC. (m)—C-69
COMMUNICATION MARKETING & CONSULTING LTD. (m)—C-69

CUSHCRAFT CORP. (m)—C-71
DESISTI LIGHTING/DESMAR CORP. (d)—C-71
FREZZOLINI ELECTRONICS INC. (m & r & d)—C-75
G & M POWER PRODUCTS (m & d & r)—C-75
GLOBE BATTERY DIVISION (m)—C-76
ALAN GORDON ENTERPRISES INC. (d)—C-76
HARRIS CORP. (BROADCAST DIVISION) (d)—C-77
HOLZBERG INC. (d)—C-78
JOHNSON CONTROLS INC. (m)—C-80
KEYLITE PSI (d)—C-81
LANDY ASSOCIATES INC. (d)—C-82
MOLE-RICHARDSON CO. (m)—C-87
PANASONIC BROADCAST SYSTEMS CO. (m)—C-89
PEIRCE-PHELPS INC. (d)—C-90
PERROT ENGINEERING LABS INC. (m)—C-90
POWER CONVERSION PRODUCTS INC. (m)—C-91
QUALITY VIDEO SUPPLY CORP. (d)—C-92
RF TECHNOLOGIES (d)—C-93
RMS ELECTRONICS INC./CATV DIVISION (m)—C-93
SACHTLER CORP. OF AMERICA (m & d & r)—C-93

0750-0060

—batteries

ADAPT COMMUNICATION SUPPLY CO. INC. (d)—C-59
ALEXANDER BATTERIES (m)—C-60
ANTON/BAUER INC. (m)—C-62
CENTURY PRECISION OPTICS (d)—C-68
CHRISTIE ELECTRIC CORP. (m)—C-69
CINEMA PRODUCTS CORP. (m & d)—C-69
CUSHCRAFT CORP. (m)—C-71
DESISTI LIGHTING/DESMAR CORP. (d)—C-71
EM ELECTRONICS INC. (d)—C-74
FREZZOLINI ELECTRONICS INC. (m & r & d)—C-75
G & M POWER PRODUCTS (m & d & r)—C-75
GLOBE BATTERY DIVISION (m)—C-76
JOHNSON CONTROLS INC. (m)—C-80
MOLE-RICHARDSON CO. (m)—C-87
PERROT ENGINEERING LABS INC. (m)—C-90
T. R. PITTS CO. (d)—C-90
POWER CONVERSION PRODUCTS INC. (m)—C-91
PRO BATTERY INC. (m)—C-91
RF TECHNOLOGIES (d)—C-93
RMS ELECTRONICS INC./CATV DIVISION (m)—C-93
SACHTLER CORP. OF AMERICA (m & d & r)—C-93
STEINBERG ELECTRONICS INC. (d)—C-96

0750-0080

—batteries—lead-acid

ALEXANDER BATTERIES (m)—C-60
ALLIED ELECTRONICS (d)—C-60
CENTURY PRECISION OPTICS (d)—C-68
DESISTI LIGHTING/DESMAR CORP. (d)—C-71
EM ELECTRONICS INC. (d)—C-74
FREZZOLINI ELECTRONICS INC. (d)—C-75
GLOBE BATTERY DIVISION (m)—C-76
JOHNSON CONTROLS INC. (m)—C-80
PERROT ENGINEERING LABS INC. (s)—C-90
POWER CONVERSION PRODUCTS INC. (m)—C-91
PRO BATTERY INC. (d)—C-91
RF TECHNOLOGIES (d)—C-93
STEINBERG ELECTRONICS INC. (d)—C-96

0750-0100

—batteries—nicad

ALEXANDER BATTERIES (m)—C-60
ALLIED ELECTRONICS (d)—C-60

ANTON/BAUER INC. (m)—C-62
CENTURY PRECISION OPTICS (d)—C-68
CHRISTIE ELECTRIC CORP. (m)—C-69
CINEMA PRODUCTS CORP. (m)—C-69
CINE 60 INC. (m)—C-69
CUSHCRAFT CORP. (m)—C-71
DESISTI LIGHTING/DESMAR CORP. (d)—C-71
EM ELECTRONICS INC. (d)—C-74
FREZZOLINI ELECTRONICS INC. (m & d & r)—C-75
G & M POWER PRODUCTS (m & d & r)—C-75
PANASONIC BROADCAST SYSTEMS CO. (m)—C-89
PERROT ENGINEERING LABS INC. (m)—C-90
PRO BATTERY INC. (m)—C-91
STEINBERG ELECTRONICS INC. (d)—C-96

0750-0120

—batteries—silver-zinc

ALLIED ELECTRONICS (d)—C-60
ANTON/BAUER INC. (m)—C-62
CENTURY PRECISION OPTICS (d)—C-68
EM ELECTRONICS INC. (d)—C-74
PERROT ENGINEERING LABS INC. (m)—C-90
PRO BATTERY INC. (d)—C-91
STEINBERG ELECTRONICS INC. (d)—C-96

0750-0140

—bolts

ADAPT COMMUNICATION SUPPLY CO. INC. (d)—C-59
ALEXANDER BATTERIES (m)—C-60
ANTON/BAUER INC. (m)—C-62
CENTURY PRECISION OPTICS (d)—C-68
CHRISTIE ELECTRIC CORP. (m)—C-69
CINEMA PRODUCTS CORP. (d)—C-69
FREZZOLINI ELECTRONICS INC. (m & d & r)—C-75
G & M POWER PRODUCTS (m & d & r)—C-75
KEYLITE PSI (d)—C-81
MOLE-RICHARDSON CO. (m)—C-87
PERROT ENGINEERING LABS INC. (m)—C-90
PRO BATTERY INC. (d)—C-91
RF TECHNOLOGY INC. (d)—C-93

0750-0160

—chargers

ADAPT COMMUNICATION SUPPLY CO. INC. (d)—C-59
ALEXANDER BATTERIES (m)—C-60
ALLIED ELECTRONICS (d)—C-60
ANTON/BAUER INC. (m)—C-62
BROADCAST MICROWAVE SERVICES INC. (m)—C-65
CENTURY PRECISION OPTICS (d)—C-68
CHRISTIE ELECTRIC CORP. (m)—C-69
CINE 60 INC. (m)—C-69
DESISTI LIGHTING/DESMAR CORP. (d)—C-71
FREZZOLINI ELECTRONICS INC. (m & d & r)—C-75
G & M POWER PRODUCTS (m & d & r)—C-75
MOLE-RICHARDSON CO. (m)—C-87
PERROT ENGINEERING LABS INC. (m)—C-90
POWER CONVERSION PRODUCTS INC. (m)—C-91
PRO BATTERY INC. (m)—C-91
RF TECHNOLOGIES (d)—C-93
RF TECHNOLOGY INC. (d)—C-93
RMS ELECTRONICS INC./CATV DIVISION (m)—C-93
SACHTLER CORP. OF AMERICA (m & d & r)—C-93

0750-0180

—checker

ALEXANDER BATTERIES (m)—C-60

FREZZOLINI ELECTRONICS INC. (m & d)—C-75

0750-0200
—packs/eng

ALEXANDER BATTERIES (m)—C-60
BEYER DYNAMIC INC. (m & d & r)—C-65
CHRISTIE ELECTRIC CORP. (m)—C-60
CINEMA PRODUCTS CORP. (m)—C-60
CINE 60 INC. (m)—C-60
E-N-G CORP. (m & d)—C-74
FREZZOLINI ELECTRONICS INC. (m & d)—C-75
G & M POWER PRODUCTS (m & d & r)—C-75
MOLE-RICHARDSON CO. (m)—C-87
NURAD INC. (d)—C-88
PERROT ENGINEERING LABS INC. (m)—C-90
PRO BATTERY INC. (m)—C-91
RF TECHNOLOGY INC. (d)—C-93

0750-0220
—packs/lighting

ALEXANDER BATTERIES (m)—C-60
CHRISTIE ELECTRIC CORP. (m)—C-60
CINE 60 INC. (m)—C-60
DESISTI LIGHTING/DESMAR CORP. (m & d)—C-71
FREZZOLINI ELECTRONICS INC. (m & d)—C-75
G & M POWER PRODUCTS (m & d & r)—C-75
THE GREAT AMERICAN MARKET (m)—C-77
MOLE-RICHARDSON CO. (m)—C-87
PERROT ENGINEERING LABS INC. (m)—C-90
PRO BATTERY INC. (d)—C-91

0750-0240
—pack/test instruments

ALEXANDER BATTERIES (m)—C-60
PERROT ENGINEERING LABS INC. (m)—C-90

0750-0260
Bucket Lifts & Platforms

BESTWEST GRIP & LIGHTING INC. (d)—C-65
CAM INDUSTRIES (m)—C-67
HOLAN EQUIPMENT (m & r)—C-78
IEC CO. (m & d & r)—C-78
STELCO INC. (m)—C-96
TELSTA (m)—C-90
THEATRE SERVICE & SUPPLY CORP. (d & r)—C-99
TIME MANUFACTURING CO. (m)—C-100
TVI (d)—C-101
UTILITY BODY CO. (m)—C-101
WALDON/UEC (m)—C-103

0750-0280
Cases, Portable Equipment

AARMOR CASE (m)—C-59
ANVIL CASES (m)—C-63
BESTWEST GRIP & LIGHTING INC. (d)—C-65
CALZONE CASE CO. (m)—C-67
THE CAMERA MART INC. (d)—C-67
CENTER VIDEO INDUSTRIAL CO. INC. (d)—C-68
COMMUNICATION MARKETING & CONSULTING LTD. (m)—C-60
COMMUNICATIONS SYSTEMS GROUP/GENERAL TELEVISION NETWORK (d & r)—C-70
FERNOWASHINGTON INC. (m)—C-75
FREZZOLINI ELECTRONICS INC. (m & d)—C-75
ALAN GORDON ENTERPRISES INC. (d)—C-76
THE GREAT AMERICAN MARKET (d)—C-77
H & E MICRO-TRAK CORP. (m)—C-77
JENSEN TOOLS INC. (m & d)—C-80
KLEIN TOOLS INC. (m)—C-81

KLIEGL BROS. UNIVERSAL ELECTRIC STAGE LIGHTING (m)—C-81
LANDY ASSOCIATES INC. (d)—C-82
MOLE-RICHARDSON CO. (m)—C-87
O'CONNOR ENGINEERING LABS (d)—C-89
PACKAGED LIGHTING SYSTEMS INC. (m)—C-89
PEIRCE-PHELPS INC. (d)—C-90
SCHUESSLER CASE CO. INC. (m)—C-94
STAR CASE MANUFACTURING CO. (m)—C-96
TECHNI-TOOL INC. (d)—C-97
THEATRE SERVICE & SUPPLY CORP. (d)—C-99
THERMODYNE INTERNATIONAL LTD. (m)—C-99
VIKING CASES (m)—C-102

0750-0300
Consoles & Mobile Studios

ADM TECHNOLOGY INC. (m)—C-59
COMMUNICATIONS SYSTEMS GROUP/GENERAL TELEVISION NETWORK (d & r)—C-70
EMCOR PRODUCTS/CRENLO INC. (m)—C-74
THE GRASS VALLEY GROUP INC. (m)—C-77
H & E MICRO-TRAK CORP. (m)—C-77
HARRIS CORP. (BROADCAST DIVISION) (m)—C-77
LAKE SYSTEMS CORP. (d)—C-82
MOLE-RICHARDSON CO. (m)—C-87
PEIRCE-PHELPS INC. (d)—C-90
QUANTUM AUDIO LABS INC. (m)—C-92
STAR CASE MANUFACTURING CO. (m)—C-96
TELE-MEASUREMENTS INC. (d)—C-96
WHEATSTONE CORP. (m)—C-103
WINSTED CORP. (m)—C-103

0750-0340
Helicopters
MICROWAVE RADIO CORP. (m)—C-86

0750-0360
—ENG systems
BAF COMMUNICATIONS CORP. (m & d & r)—C-64
BROADCAST MICROWAVE SERVICES INC. (m)—C-65
THE CAMERA MART INC. (d)—C-67
E-N-G CORP. (m & d)—C-74
LEADER INSTRUMENTS CORP. (m)—C-82
MARTI ELECTRONICS INC. (m)—C-85
MICROWAVE RADIO CORP. (m)—C-86
NURAD INC. (m)—C-88
RF TECHNOLOGY INC. (m)—C-93
ROSCOR CORP. (d)—C-93
SHOOK ELECTRONICS USA INC. (m)—C-95
TELE-MEASUREMENTS INC. (d)—C-96

0750-0380
—stabilizers
CINEMA PRODUCTS CORP. (d)—C-69
SCHWEM TECHNOLOGY (m)—C-94

0750-0400
Mobile Units
A. F. ASSOCIATES INC. (m)—C-59
BAF COMMUNICATIONS CORP. (m & d & r)—C-64
THE CAMERA MART INC. (d)—C-67
COMMUNICATIONS SYSTEMS GROUP/GENERAL TELEVISION NETWORK (d & r)—C-70
E-N-G CORP. (m & d)—C-74
FREZZOLINI ELECTRONICS INC. (m & d)—C-75
MIDWEST COMMUNICATIONS CORP. (d)—C-86
MOBILE-CAM PRODUCTS (m)—C-87

PESA AMERICA INC. (m)—C-90
SHOOK ELECTRONICS USA INC. (m)—C-95

0750-0420
—Portable Production Consoles
AMS INDUSTRIES INC. (m & d & r)—C-61
THE GRASS VALLEY GROUP INC. (m)—C-77
PEIRCE-PHELPS INC. (m & d)—C-90
QUANTUM AUDIO LABS INC. (m)—C-92
WINSTED CORP. (m)—C-103

0750-0440
Production Trucks
BESTWEST GRIP & LIGHTING INC. (d)—C-65
E-N-G CORP. (m & d)—C-74
HOLAN EQUIPMENT (m & r)—C-78
KEYLITE PSI (d)—C-81
MIDWEST COMMUNICATIONS CORP. (d)—C-86
PESA AMERICA INC. (m)—C-90
ROSCOR CORP. (m & d)—C-93
SHOOK ELECTRONICS USA INC. (m)—C-95
TELE-MEASUREMENTS INC. (d)—C-96
TELEVISION ENGINEERING CORP. (m)—C-96
WOLF COACH INC. (m)—C-104

0750-0460
Radio Communications Equipment

ANIXTER TELE-WIRE (d)—C-62
BAF COMMUNICATIONS CORP. (m & d & r)—C-64
BESTWEST GRIP & LIGHTING INC. (d)—C-65
CAVECO EQUIPMENT LTD. (d)—C-68
CECO COMMUNICATIONS INC. (d)—C-68
COMWEST (d)—C-70
DECIBEL PRODUCTS INC. (s)—C-71
HARRIS FARINON (m & r)—C-77
HOLZBERG INC. (d)—C-78
ITERA/BELMOOR (m)—C-80
JENSEN TOOLS INC. (m)—C-80
MOTOROLA INC. (m)—C-87
REACH ELECTRONICS INC. (m)—C-92
SCALA ELECTRONIC CORP. (m)—C-94
SWINTEK ENTERPRISES INC. (m)—C-97
TELE-MEASUREMENTS INC. (d)—C-98
T.F.T. INC. (m)—C-99
TRIMM INC. (m)—C-100

0750-0480
—receivers
DECIBEL PRODUCTS INC. (s)—C-71
HARRIS FARINON (m & r)—C-77
MARTI ELECTRONICS INC. (m)—C-85
MOTOROLA INC. (m)—C-87
SWINTEK ENTERPRISES INC. (m)—C-97
T.F.T. INC. (m)—C-99

0750-0500
—transmitters
DECIBEL PRODUCTS INC. (s)—C-71
HARRIS FARINON (m & r)—C-77
MARTI ELECTRONICS INC. (m)—C-85
MOTOROLA INC. (m)—C-87
SWINTEK ENTERPRISES INC. (m)—C-97
T.F.T. INC. (m)—C-99
VERSA-COUNT INC. (m)—C-102

0750-0520
STLs
ANIXTER TELE-WIRE (d)—C-62
BROADCAST MICROWAVE SERVICES INC. (m)—C-65
COMWEST (d)—C-70
HOLZBERG INC. (d)—C-78
MARTI ELECTRONICS INC. (m)—C-85
MICROWAVE RADIO CORP. (m)—C-86
NURAD INC. (m)—C-88
RF TECHNOLOGY INC. (m)—C-93

T.F.T. INC. (m)—C-99
WEGENER COMMUNICATIONS INC. (m)—C-103

0750-0540
—fiberoptic
THE GRASS VALLEY GROUP INC. (m)—C-77
PREFORMED LINE PRODUCTS CO. (m)—C-91
TELE-MEASUREMENTS INC. (d)—C-98
WEGENER COMMUNICATIONS INC. (m)—C-103

0750-0560
—microwave
BROADCAST MICROWAVE SERVICES INC. (m)—C-65
HARRIS FARINON (m & r)—C-77
MICROWAVE RADIO CORP. (m)—C-86
MOTOROLA INC. (m)—C-87
NURAD INC. (m)—C-88
RF TECHNOLOGY INC. (m)—C-93
T.F.T. INC. (m)—C-99
WEGENER COMMUNICATIONS INC. (m)—C-103

0750-0580
—satellite
COMTECH ANTENNA DIV. (m)—C-70
HARRIS FARINON (m & r)—C-77
SCIENTIFIC-ATLANTA INC. (m)—C-94
WEGENER COMMUNICATIONS INC. (m)—C-103

0750-0620
—waveguide
RF TECHNOLOGY INC. (m)—C-93

0750-0640
Trailers
ALCESTIS DISTRIBUTION CO. (d)—C-60
BAF COMMUNICATIONS CORP. (m & d & r)—C-64
LARRY BORSON CO. (d)—C-65
DEVINE'S MACHINE & DESIGN INC. (d & m)—C-72
KES (d)—C-81
KEYLITE PSI (d)—C-81
PESA AMERICA INC. (m)—C-90
SHOOK ELECTRONICS USA INC. (m)—C-95
TELSTA (m)—C-99
WOLF COACH INC. (m)—C-104

0750-0660
Truck Bodies & Accessories
ADRIAN STEEL CO. (m)—C-59
BAF COMMUNICATIONS CORP. (m & d & r)—C-64
COMMUNICATIONS SYSTEMS GROUP/GENERAL TELEVISION NETWORK (d & r)—C-70
GENERAL MACHINE PRODUCTS CO. INC. (m & r)—C-76
HOLAN EQUIPMENT (m & r)—C-78
HOLZBERG INC. (d)—C-78
KEYLITE PSI (d)—C-81
SERVICE MANUFACTURING CO. (m)—C-94
STAHL (m)—C-96
TAILGATER INC. (m)—C-97
TELSTA (m)—C-99
UTILITY BODY CO. (m)—C-101

0750-0700
Vans & Mobile Units
ADRIAN STEEL CO. (m)—C-59
BAF COMMUNICATIONS CORP. (m & d & r)—C-64
BESTWEST GRIP & LIGHTING INC. (d)—C-65
COMMUNICATIONS SYSTEMS GROUP/GENERAL TELEVISION NETWORK (d & r)—C-70

STUDIO EQUIPMENT & SUPPLIES-0700

r)—C-70
E-N-G CORP. (m & d)—C-74
HARRIS CORP. (BROADCAST DIVISION)
(m)—C-77
HOLZBERG INC. (d)—C-78
KEYLITE PSI (d)—C-81
LAKE SYSTEMS CORP. (d)—C-82
MOBILE-CAM PRODUCTS (m)—C-87
NURAD INC. (m)—C-88
PEIRCE-PHELPS INC. (d)—C-90
PESA AMERICA INC. (m)—C-90
ROSCOR CORP. (m & d)—C-83
SHOOK ELECTRONICS USA INC. (d)—C-95
TELE-MEASUREMENTS INC. (d)—C-98
TELEVISION ENGINEERING CORP. (m)—C-98
TELSTA (m)—C-99
WALDON/UEC (m)—C-103
WOLF COACH INC. (m)—C-104

0750-0720 —eng/reng remote

BTS BROADCAST TELEVISION SYSTEMS
INC. (m)—C-86
E-N-G CORP. (m & d)—C-74
MARTI ELECTRONICS INC. (m)—C-85
MOBILE-CAM PRODUCTS (m)—C-87
NURAD INC. (m)—C-88
PESA AMERICA INC. (m)—C-90
SHOOK ELECTRONICS USA INC. (m)—C-95
TELEVISION ENGINEERING CORP. (m)—C-98
WOLF COACH INC. (m)—C-104

0750-0740 —vans with ladders

ADRIAN STEEL CO. (m)—C-59
ANIXTER TELE-WIRE (d)—C-82
BAF COMMUNICATIONS CORP. (m & d &
r)—C-84
CAM INDUSTRIES (m)—C-87
E-N-G CORP. (m & d)—C-74
MOBILE-CAM PRODUCTS (m)—C-87
PESA AMERICA INC. (m)—C-90
STAHL (m)—C-96
TELEVISION ENGINEERING CORP. (m)—C-98
UTILITY BODY CO. (m)—C-101

0750-0760 —video production

A. F. ASSOCIATES INC. (m)—C-59
BTS BROADCAST TELEVISION SYSTEMS
INC. (m)—C-86
CENTRAL DYNAMICS LTD. (m & r)—C-88
KEYLITE PSI (d)—C-81
MIDWEST COMMUNICATIONS CORP. (d)—
C-86
MOBILE-CAM PRODUCTS (m)—C-87
PESA AMERICA INC. (m)—C-90
SHOOK ELECTRONICS USA INC. (m)—C-95
TELEVIDEO SAN DIEGO (m)—C-98
TELEVISION ENGINEERING CORP. (m)—C-98

0760 STUDIO SUPPORT EQUIPMENT

0760-0020 Alarms

ALLIED BROADCAST EQUIPMENT CORP.
(d)—C-60
BIRD ELECTRONIC CORP. (m & d)—C-65
COMMUNICATION MARKETING & CONSULT-
ING LTD. (m)—C-69
MOTOROLA INC. (m)—C-87
VIDEO ACCESSORY CORP. (m)—C-102

0760-0040 —carrier

BIRD ELECTRONIC CORP. (m & d)—C-65
T.F.T. INC. (m)—C-99

0760-0060 —fault

BIRD ELECTRONIC CORP. (m & d)—C-65
QUALITY VIDEO SUPPLY CORP. (d)—C-92
VIDEO ACCESSORY CORP. (m)—C-102

0760-0080 —tower light

ANIXTER TELE-WIRE (d)—C-82
ROHN (m)—C-93
STEVENS TOWER CO. INC. (d & r)—C-96

0760-0100 —warning systems

MOTOROLA INC. (m)—C-87
VIDEO ACCESSORY CORP. (m)—C-102

0760-0120 Automatic Programming Equip- ment

ALAMAR ELECTRONICS USA INC. (m)—C-60
ALLIED BROADCAST EQUIPMENT CORP.
(d)—C-60
BTS BROADCAST TELEVISION SYSTEMS
INC. (m)—C-86
ESE (m)—C-74
HARRIS CORP. (BROADCAST DIVISION)
(m)—C-77
IGM COMMUNICATIONS (m)—C-78
3M CO. (m)—C-86
T. R. PITTS CO. (m)—C-90
SCHAFFER WORLD COMMUNICATIONS (m)—
C-94
TAPE-ATHON CORP. (m)—C-97
TELEDAC INC. (m & d)—C-98
TELE-ENGINEERING CORP. (m)—C-98
TEXSCAN CORP. (m)—C-99
VIDEO DATA SYSTEMS (m)—C-102

0760-0140 —news

ALAMAR ELECTRONICS USA INC. (m)—C-60
TELEDAC INC. (m & d)—C-98
VIDEO DATA SYSTEMS (m)—C-102

0760-0160 —weather

TELEDAC INC. (m & d)—C-98
TEXAS ELECTRONICS INC. (m)—C-99

0760-0180 Automation Controls & Systems

ALAMAR ELECTRONICS USA INC. (m)—C-60
ALLIED BROADCAST EQUIPMENT CORP.
(d)—C-60
ESE (m)—C-74
HALLIKAINEN & FRIENDS INC. (m)—C-77
HARRIS CORP. (BROADCAST DIVISION)
(m)—C-77
IGM COMMUNICATIONS (m)—C-78
3M CO. (m)—C-86
MOTOROLA INC. (m)—C-87
PHOTOGRAPHIC EQUIPMENT SERVICE INC.
(m)—C-90
SCHAFFER WORLD COMMUNICATIONS (m)—
C-94

0760-0200 —lighting

KEYLITE PSI (d)—C-81

MOLE-RICHARDSON CO. (m)—C-87

0760-0220 —logging

ALAMAR ELECTRONICS USA INC. (m)—C-60
HALLIKAINEN & FRIENDS INC. (m)—C-77
IGM COMMUNICATIONS (m)—C-78

0760-0240 Blowers & Fans

ALLIED ELECTRONICS (d)—C-60
AMCO ENGINEERING CO. (m)—C-61
ANIXTER TELE-WIRE (d)—C-82
EMCOR PRODUCTS/CRENLO INC. (m)—C-74
KES (d)—C-81
MOLE-RICHARDSON CO. (m)—C-87

0760-0260

Cabinets, Consoles & Equipment Racks

AARMOR CASE (m)—C-59
ALLIED ELECTRONICS (d)—C-60
AMCO ENGINEERING CO. (m)—C-61
ARBEN DESIGN (m)—C-63
ATLAS/SOUNDOLIER (m)—C-63
BROADCAST ELECTRONICS INC. (m & r)—
C-65
CALZONE CASE CO. (m)—C-67
THE CAMERA MART INC. (d)—C-67
CENTER VIDEO INDUSTRIAL CO. INC. (d)—
C-68
COMMUNICATION MARKETING & CONSULT-
ING LTD. (m)—C-69
EMCOR PRODUCTS/CRENLO INC. (m)—C-74
HARRIS CORP. (BROADCAST DIVISION)
(m)—C-77
KES (d)—C-81
KLEIN TDOLS INC. (m)—C-81
LAKE SYSTEMS CORP. (d)—C-82
LINES VIDEO SYSTEMS (d)—C-83
MOBILE-CAM PRODUCTS (m)—C-87
NALPAK VIDEO SALES INC. (m)—C-87
PACIFIC RECORDERS & ENGINEERING
CORP. (m)—C-89
PACKAGED LIGHTING SYSTEMS INC. (m)—
C-89
PEERLESS SALES CO. (m)—C-90
PEIRCE-PHELPS INC. (d)—C-90
SATELLITE SYSTEMS OF BREVARD (r)—C-94
SEL-TRONICS INC. (d)—C-94
STAR CASE MANUFACTURING CO. (m)—C-96
STOREEL CORP. (m & d)—C-96
TEK MEDIA SUPPLY CO. (d)—C-98
UNI-SET CORP. (m)—C-101
VIKING CASES (m)—C-102
H. WILSON CO. (m)—C-103
WINSTED CORP. (m)—C-103

0760-0280

Color Weather Displays

ALDEN ELECTRONICS INC. (m)—C-60
KES (d)—C-81

0760-0300

De-Essers

ADM TECHNOLOGY INC. (m)—C-59
ORBAN (m)—C-89
PEIRCE-PHELPS INC. (d)—C-90
SYMETRIX INC. (m)—C-97
VALLEY INTERNATIONAL INC. (m)—C-101

0760-0320

Display Units, (Time Temp, ID)

ESE (m)—C-74
EVERTZ MICROSYSTEMS LTD. (m)—C-74

TORPEY CONTROLS (m)—C-100
VIDEO DATA SYSTEMS (m)—C-102

0760-0340

Edit Code Generators

ADAMS-SMITH (m)—C-59
THE CAMERA MART INC. (d)—C-67
CIPHER DIGITAL INC. (m)—C-69
COMMUNICATIONS SYSTEMS GROUP/
GENERAL TELEVISION NETWORK (d &
r)—C-70
ESE (m)—C-74
EVERTZ MICROSYSTEMS LTD. (m)—C-74
LANOY ASSOCIATES INC. (d)—C-82
PEIRCE-PHELPS INC. (d)—C-90
SHINTRON CO. INC. (m)—C-94

0760-0360

Edit Code Receivers

ADAMS-SMITH (m)—C-59
THE CAMERA MART INC. (d)—C-67
CIPHER DIGITAL INC. (m)—C-69
ESE (m)—C-74
EVERTZ MICROSYSTEMS LTD. (m)—C-74
SHINTRON CO. INC. (m)—C-94

0760-0380

Electromagnetics for Klystron Tubes

EEV CANADA LTD. (m)—C-73
EEV INC. (m)—C-73
ITT ELECTRON TECHNOLOGY DIVISION
(m)—C-80
PHILIPS COMPONENTS (m)—C-90

0760-0400

Equipment Carrying Systems

ALLIED BROADCAST EQUIPMENT CORP.
(d)—C-60
THE CAMERA MART INC. (d)—C-67
CAVECO EQUIPMENT LTD. (d)—C-88
CENTER VIDEO INDUSTRIAL CO. INC. (d)—
C-68
COMMUNICATION MARKETING & CONSULT-
ING LTD. (m)—C-69
COMMUNICATIONS SYSTEMS GROUP/
GENERAL TELEVISION NETWORK (d &
r)—C-70
FERNO-WASHINGTON INC. (m)—C-75
LANOY ASSOCIATES INC. (d)—C-82
MERLIN ENGINEERING WORKS (m)—C-85
MOLE-RICHARDSON CO. (m)—C-87
NALPAK VIDEO SALES INC. (m)—C-87
QUALITY VIDEO SUPPLY CORP. (d)—C-92
THERMODYNE INTERNATIONAL LTD. (m)—
C-99
VIKING CASES (m)—C-102

0760-0420

—cases

AARMOR CASE (m)—C-59
CALZONE CASE CO. (m)—C-67
COMMUNICATIONS SYSTEMS GROUP/
GENERAL TELEVISION NETWORK (d &
r)—C-70
INNOVATIVE TELEVISION EQUIPMENT (d)—
C-79
MERLIN ENGINEERING WORKS (m)—C-85
MOLE-RICHARDSON CO. (m)—C-87
NALPAK VIDEO SALES INC. (m)—C-87
O'CONNOR ENGINEERING LABS (m & r)—C-89
PACKAGED LIGHTING SYSTEMS INC. (m)—
C-89
SCHUESSLER CASE CO. INC. (m)—C-94
SEL-TRONICS INC. (d)—C-94
TEKNO INC. (d)—C-98
THERMODYNE INTERNATIONAL LTD. (m)—
C-99
VIKING CASES (m)—C-102

0760-0440

—cases with wheels

- AARMOR CASE (m)—C-59
- CALZONE CASE CO. (m)—C-67
- MOLE-RICHARDSON CO. (m)—C-87
- NALPAK VIDEO SALES INC. (m)—C-87
- SCHUESSLER CASE CO. INC. (m)—C-94
- THERMOYNE INTERNATIONAL LTD. (m)—C-99
- VIKING CASES (m)—C-102

0760-0460

—dollies

- FERNO-WASHINGTON INC. (m)—C-75
- INNOVATIVE TELEVISION EQUIPMENT (d)—C-79
- MATTHEWS STUDIO EQUIPMENT INC. (m)—C-85
- MOLE-RICHARDSON CO. (m)—C-87
- O'CONNOR ENGINEERING LABS (m & r)—C-89
- SACHTLER CORP. OF AMERICA (m & d & r)—C-93

0760-0480

Facsimile Communications Systems

- ALDEN ELECTRONICS INC. (m)—C-60
- IMAGEERING LASER DISK SYSTEMS INC. (m)—C-79
- TRANS-LUX CORP. (d & r)—C-100

0760-0500

Frames & Racks

- ALLIED BROADCAST EQUIPMENT CORP. (d)—C-60
- COMMUNICATION MARKETING & CONSULTING LTD. (m)—C-69
- ELECTROHOME LTD. (m)—C-73
- EMCOR PRODUCTS/CRENLO INC. (m)—C-74
- LINES VIDEO SYSTEMS (d)—C-83
- MOBILE-CAM PRODUCTS (m)—C-87
- T. R. PITTS CO. (d)—C-90
- SEL-TRONICS INC. (d)—C-94
- STANTRON UNIT OF ZERO CORP. (m)—C-96
- STOREEL CORP. (m & d)—C-96
- TEK MEDIA SUPPLY CO. (d)—C-96
- H. WILSON CO. (m)—C-103
- WINSTED CORP. (m)—C-103

0760-0520

Furniture & Cabinetry, Studio

- A. F. ASSOCIATES INC. (m)—C-59
- AMCO ENGINEERING CO. (m)—C-61
- ARBEN DESIGN (m)—C-63
- COMMUNICATION MARKETING & CONSULTING LTD. (m)—C-69
- COMMUNICATIONS SYSTEMS GROUP/GENERAL TELEVISION NETWORK (d & r)—C-70
- HOLZBERG INC. (d)—C-78
- LINES VIDEO SYSTEMS (d)—C-83
- LUXOR CORP. (m)—C-84
- MOBILE-CAM PRODUCTS (m)—C-87
- PACIFIC RECORDERS & ENGINEERING CORP. (m)—C-89
- PEIRCE-PHELPS INC. (d)—C-90
- QUALITY VIDEO SUPPLY CORP. (d)—C-92
- RADIO RESOURCES INC. (d)—C-92
- STANTRON UNIT OF ZERO CORP. (m)—C-96
- STOREEL CORP. (m & d)—C-96
- TEK MEDIA SUPPLY CO. (d)—C-96
- UNI-SET CORP. (m)—C-101
- H. WILSON CO. (m)—C-103
- WINSTED CORP. (m)—C-103

0760-0540

—consoles

- ARBEN DESIGN (m)—C-63
- ATLAS/SOUNDOLIER (m)—C-63

COMPREHENSIVE VIDEO SUPPLY CORP.

- (d)—C-70
- EMCOR PRODUCTS/CRENLO INC. (m)—C-74
- PACIFIC RECORDERS & ENGINEERING CORP. (m)—C-89
- STANTRON UNIT OF ZERO CORP. (m)—C-96
- TEK MEDIA SUPPLY CO. (d)—C-96
- WINSTED CORP. (m)—C-103

0760-0560

—19" equipment racks

- AARMOR CASE (m)—C-59
- ATLAS/SOUNDOLIER (m)—C-63
- CALZONE CASE CO. (m)—C-67
- EMCOR PRODUCTS/CRENLO INC. (m)—C-74
- HOFFMAN ENGINEERING CO. (m)—C-78
- MOBILE-CAM PRODUCTS (m)—C-87
- PACIFIC RECORDERS & ENGINEERING CORP. (m)—C-89
- PACKAGED LIGHTING SYSTEMS INC. (m)—C-89
- SEL-TRONICS INC. (d)—C-94
- STANTRON UNIT OF ZERO CORP. (m)—C-96
- TEK MEDIA SUPPLY CO. (d)—C-96
- TELECOMMUNICATION PRODUCTS CORP. (d)—C-96
- WINSTED CORP. (m)—C-103

0760-0580

—tape storage units

- NEUMADE PRODUCTS CORP. (m)—C-88
- STOREEL CORP. (m & d)—C-96
- TEK MEDIA SUPPLY CO. (d)—C-96
- H. WILSON CO. (m)—C-103
- WINSTED CORP. (m)—C-103

0760-0600

Generators, Electric Power

- BESTWEST GRIP & LIGHTING INC. (d)—C-65
- KEYLITE PSI (d)—C-81
- LINES VIDEO SYSTEMS (d)—C-83
- MOLE-RICHARDSON CO. (m)—C-87
- PRECISE POWER CORP. (m)—C-91
- SPECTRUM (d)—C-96

0760-0620

Graphic Aids

- INFO/SOFT (m)—C-79
- INTERAND CORP. (m)—C-79
- PHOTOGRAPHIC EQUIPMENT SERVICE INC. (m)—C-90

0760-0640

Jack Panels

- ADC TELECOMMUNICATIONS INC. (m)—C-59
- ADM TECHNOLOGY INC. (m)—C-59
- CANARE CABLE INC. (m & d)—C-87
- HARRIS CORP. (BROADCAST DIVISION) (d)—C-77
- HOLZBERG INC. (d)—C-78
- LAKE SYSTEMS CORP. (m & d)—C-82
- LANGOY ASSOCIATES INC. (d)—C-82
- MOBILE-CAM PRODUCTS (m)—C-87
- PLASMEC SYSTEMS LTD. (m)—C-90
- QUALITY VIDEO SUPPLY CORP. (d)—C-92
- SEL-TRONICS INC. (d)—C-94
- SWITCHCRAFT INC. (m)—C-97
- SYMETRIX INC. (m)—C-97
- TRIMM INC. (m)—C-100
- TROMPETER ELECTRONICS INC. (m)—C-100
- WARD-BECK SYSTEMS LTD. (m)—C-103
- WIREWOKS CORP. (m)—C-103

0760-0660

—wired

- ADC TELECOMMUNICATIONS INC. (m)—C-59

- ADM TECHNOLOGY INC. (m)—C-59
- CANARE CABLE INC. (m & d)—C-87
- MOBILE-CAM PRODUCTS (m)—C-87
- PLASMEC SYSTEMS LTD. (m)—C-90
- SWITCHCRAFT INC. (m)—C-97
- TRIMM INC. (m)—C-100
- WARD-BECK SYSTEMS LTD. (m)—C-103
- WIREWOKS CORP. (m)—C-103

0760-0680

Knobs, Control

- MOLE-RICHARDSON CO. (m)—C-87

0760-0700

Ladders

- ADAPT COMMUNICATION SUPPLY CO. INC. (d)—C-59
- KES (d)—C-81
- KEYLITE PSI (d)—C-81
- MATTHEWS STUDIO EQUIPMENT INC. (m)—C-85
- MOBILE-CAM PRODUCTS (m)—C-87
- MOLE-RICHARDSON CO. (m)—C-87
- SPECTRUM (d)—C-96
- STOREEL CORP. (d)—C-96
- THEATRE SERVICE & SUPPLY CORP. (d)—C-99
- R. D. WERNER CO. INC. (m)—C-103

0760-0720

Lashing Wire

- ADAPT COMMUNICATION SUPPLY CO. INC. (d)—C-59
- THEATRE SERVICE & SUPPLY CORP. (d)—C-99

0760-0740

Line Surge Protectors

- ALLIED ELECTRONICS (d)—C-60
- ANIXTER TELE-WIRE (d)—C-62
- CONTROL CONCEPTS CORP. (m)—C-70
- CURRENT TECHNOLOGY INC. (m & d)—C-71
- LEA DYNATECH INC. (m)—C-82
- LIGHTNING ELIMINATORS & CONSULTANTS INC. (m)—C-83
- SL WABER INC. (m)—C-95
- SOLA (m)—C-95
- SPECTRUM (d)—C-96
- WINDERS & GEIST (m)—C-103

0760-0760

Loudspeakers

- ALLIED BROADCAST EQUIPMENT CORP. (d)—C-60
- ATLAS/SOUNDOLIER (m)—C-63
- AUDIO-TECHNICA U.S. INC. (m)—C-63
- ELECTRO-VOICE INC. (m)—C-74
- HARRIS CORP. (BROADCAST DIVISION) (d)—C-77
- LAKE SYSTEMS CORP. (d)—C-82
- LOGITEK (m)—C-84
- PANASONIC COMMUNICATIONS & SYSTEMS CO. (m)—C-89
- ROH DIV., ANCHOR AUDIO (s)—C-93

0760-0780

—control room

- AUDIO-TECHNICA U.S. INC. (m)—C-63
- ELECTRO-VOICE INC. (m)—C-74
- LOGITEK (m)—C-84
- ROH DIV., ANCHOR AUDIO (s)—C-93

0760-0800

—record studio

- ELECTRO-VOICE INC. (m)—C-74
- LOGITEK (m)—C-84
- PANASONIC COMMUNICATIONS & SYSTEMS CO. (m)—C-89
- ROH DIV., ANCHOR AUDIO (s)—C-93

0760-0840

Pedestals

- ADAPT COMMUNICATION SUPPLY CO. INC. (d)—C-59
- BROADCAST MICROWAVE SERVICES INC. (m)—C-65
- CANON U.S.A. INC. (m & d)—C-67
- COIL AMERICAN TECHNOLOGY CO. (m)—C-69
- COMMUNICATION MARKETING & CONSULTING LTD. (m)—C-69
- DAVIS & SANFORD CO. INC. (m)—C-71
- DIAMOND COMMUNICATION PRODUCTS INC. (m)—C-72
- THE DROP SHOP LTD. (d)—C-72
- HARRIS CORP. (BROADCAST DIVISION) (d)—C-77
- INNOVATIVE TELEVISION EQUIPMENT (m)—C-79
- LINES VIDEO SYSTEMS (d)—C-83
- MOLE-RICHARDSON CO. (m)—C-87
- O'CONNOR ENGINEERING LABS (m & r)—C-89
- SACHTLER CORP. OF AMERICA (m & d & r)—C-93
- SPECTRUM (d)—C-96
- TELESCRIPT INC. (d)—C-96

0760-0860

Power Controllers

- AMX CORP. (m)—C-61
- MOLE-RICHARDSON CO. (m)—C-87
- SEL-TRONICS INC. (d)—C-94
- SOLA (m)—C-95

0760-0880

Power Supplies

- ADAPT COMMUNICATION SUPPLY CO. INC. (d)—C-59
- ALEXANDER BATTERIES (m)—C-60
- ALLIED ELECTRONICS (d)—C-60
- ALPHA TECHNOLOGIES INC. (m)—C-60
- ANIXTER TELE-WIRE (d)—C-62
- ANTON/BAUER INC. (m)—C-62
- ATLAS/SOUNDOLIER (m)—C-63
- BCS (r)—C-64
- COIL AMERICAN TECHNOLOGY CO. (m)—C-69
- CONTROL TECHNOLOGY INC. (m)—C-70
- VICTOR DUNCAN INC. (d)—C-72
- FREZZOLINI ELECTRONICS INC. (m & d & r)—C-75
- HARRIS CORP. (BROADCAST DIVISION) (d)—C-77
- HEWLETT-PACKARD CO. (m)—C-78
- JOHNSON CONTROLS INC. (m)—C-80
- LEADER INSTRUMENTS CORP. (m)—C-82
- LLECTRO PRODUCTS INC. (m)—C-83
- LINES VIDEO SYSTEMS (d)—C-83
- MOLE-RICHARDSON CO. (m)—C-87
- PLASMEC SYSTEMS LTD. (d)—C-90
- PRECISE POWER CORP. (m)—C-91
- QUALITY VIDEO SUPPLY CORP. (d)—C-92
- SOLA (m)—C-95
- WILMORE ELECTRONICS CO. INC. (m)—C-103

0760-0900

—AC power dividers

- MOLE-RICHARDSON CO. (m)—C-87
- SPECTRUM (d)—C-96

0760-0920

—batteries

- ALEXANDER BATTERIES (m)—C-60
- ALLIED ELECTRONICS (d)—C-60
- ALPHA TECHNOLOGIES INC. (d)—C-60
- ANTON/BAUER INC. (m)—C-62
- CHRISTIE ELECTRIC CORP. (m)—C-69
- CINE 60 INC. (m)—C-69
- CONTROL TECHNOLOGY INC. (d)—C-70
- THE DROP SHOP LTD. (d)—C-72

STUDIO EQUIPMENT & SUPPLIES-0700

FREZZOLINI ELECTRONICS INC. (m & d & r)—C-75

GLOBE BATTERY DIVISION (m)—C-76
ALAN GORDON ENTERPRISES INC. (d)—C-76
JOHNSON CONTROLS INC. (m)—C-80
KEYLITE PSI (d)—C-81
LECTRO PRODUCTS INC. (m)—C-83
MOLE-RICHARDSON CO. (m)—C-87
PERROT ENGINEERING LABS INC. (m)—C-90
SOLA (m)—C-95

0760-0940

—batteries—lead-acid

ALEXANDER BATTERIES (m)—C-60
ALLIED ELECTRONICS (d)—C-60
ALPHA TECHNOLOGIES INC. (d)—C-60
FREZZOLINI ELECTRONICS INC. (m & d)—C-75
GLOBE BATTERY DIVISION (m)—C-76
JOHNSON CONTROLS INC. (m)—C-80
PERROT ENGINEERING LABS INC. (m)—C-90
SOLA (m)—C-95

0760-0960

—batteries—nickel

ALEXANDER BATTERIES (m)—C-60
ALLIED ELECTRONICS (d)—C-60
ANTON/BAUER INC. (m)—C-62
CHRISTIE ELECTRIC CORP. (m)—C-69
CINE 60 INC. (m)—C-69
FREZZOLINI ELECTRONICS INC. (m & d & r)—C-75
PACO ELECTRONICS USA INC. (m & d & r)—C-89
PERROT ENGINEERING LABS INC. (m)—C-90

0760-0980

—batteries—silver-zinc

ALLIED ELECTRONICS (d)—C-60
ANTON/BAUER INC. (m)—C-62
PERROT ENGINEERING LABS INC. (m)—C-90

0760-1000

—battery chargers

ALEXANDER BATTERIES (m)—C-60
ALLIED ELECTRONICS (d)—C-60
ALPHA TECHNOLOGIES INC. (m)—C-60
ANTON/BAUER INC. (m)—C-62
CHRISTIE ELECTRIC CORP. (m)—C-69
CINE 60 INC. (m)—C-69
COMMUNICATION MARKETING & CONSULTING LTD. (m)—C-69
FREZZOLINI ELECTRONICS INC. (m & d & r)—C-75
PACO ELECTRONICS USA INC. (m & d & r)—C-89
PERROT ENGINEERING LABS INC. (m)—C-90
SOLA (m)—C-95

0760-1020

—converters

T. R. PITTS CO. (d)—C-90
SOLA (m)—C-95
WILMORE ELECTRONICS CO. INC. (m)—C-103

0760-1040

—inverters

FREZZOLINI ELECTRONICS INC. (m & d & r)—C-75
LECTRO PRODUCTS INC. (m)—C-83
SOLA (m)—C-95
TEKNO INC. (d)—C-98
VERSA-COUNT INC. (m)—C-102
WILMORE ELECTRONICS CO. INC. (m)—C-103

0760-1060

—power generators

FREZZOLINI ELECTRONICS INC. (m & r)—C-75
PRECISE POWER CORP. (m)—C-91

0760-1080

Projection TV-Rear Screen

CENTER VIDEO INDUSTRIAL CO. INC. (d)—C-68
ELECTOR USA INC. (d)—C-73
ELECTROHOME LTD. (m)—C-73
LAKE SYSTEMS CORP. (d)—C-82
LINES VIDEO SYSTEMS (d)—C-83

0760-1240

Safety Equipment

KLEIN TOOLS INC. (m)—C-81
NARDA MICROWAVE CORP. (m)—C-87
SPECTRUM (d)—C-98

0760-1260

Scenery, Prefab

ARBEN DESIGN (m)—C-63
THEATRE SERVICE & SUPPLY CORP. (d)—C-99
TIFFIN SCENIC STUDIOS INC. (m)—C-99
UNI-SET CORP. (m)—C-101

0760-1280

Screens

BCS (d & r)—C-64
ALAN GORDON ENTERPRISES INC. (d)—C-76
LINES VIDEO SYSTEMS (d)—C-83
ROSCO LABORATORIES INC. (m)—C-93
THEATRE SERVICE & SUPPLY CORP. (d)—C-99
TVI (d)—C-101

0760-1300

—front projection

ELECTROHOME LTD. (m)—C-73
ROSCO LABORATORIES INC. (m)—C-93
TEK MEDIA SUPPLY CO. (d)—C-98
TEKNO INC. (d)—C-98
THEATRE SERVICE & SUPPLY CORP. (d)—C-99
TVI (d)—C-101

0760-1320

—rear projection

ROSCO LABORATORIES INC. (m)—C-93
TEKNO INC. (d)—C-98
THEATRE SERVICE & SUPPLY CORP. (d)—C-99
TVI (d)—C-101

0760-1340

Soundproofing Material

ACOUSTIC SYSTEMS (m)—C-59
ALLIED BROADCAST EQUIPMENT CORP. (d)—C-60
RPG DIFFUSOR SYSTEMS (m & d)—C-93

0760-1360

Surge Protectors

ALLIED ELECTRONICS (d)—C-60
CONTROL CONCEPTS CORP. (m)—C-70
CURRENT TECHNOLOGY INC. (m & d)—C-71
EEV CANADA LTD. (m)—C-73
LEA DYNATECH INC. (m)—C-82
LIGHTNING ELIMINATORS & CONSULTANTS INC. (m)—C-83
RF TECHNOLOGIES (d)—C-93
SL WABER INC. (m)—C-95
SOLA (m)—C-95
SPECTRUM (d)—C-96
WINDERS & GEIST (m)—C-103

0760-1380

Tapes & Splice Materials

ADAPT COMMUNICATION SUPPLY CO. INC. (d)—C-59
AVSC INC. (d)—C-64
BURLINGTON AUDIO/VIDEO TAPES INC. (d)—C-66
MAGNASYNC/MOVIOLA CORP. (d)—C-84
MINNESOTA MINING & MANUFACTURING CO. (3M) (m)—C-86
PLYMOUTH RUBBER CO. INC. (m)—C-91
QUALITY VIDEO SUPPLY CORP. (d)—C-92
TABER MANUFACTURING & ENGINEERING CO. (d)—C-97
TEK MEDIA SUPPLY CO. (d)—C-98

0760-1400

Transportation Cases

AARMOR CASE (m)—C-59
CALZONE CASE CO. (m)—C-67
CENTER VIDEO INDUSTRIAL CO. INC. (d)—C-68
FREZZOLINI ELECTRONICS INC. (d)—C-75
JENSEN TOOLS INC. (m & d)—C-80
LINES VIDEO SYSTEMS (d)—C-83
MERLIN ENGINEERING WORKS (m)—C-85
NALPAK VIDEO SALES INC. (m)—C-87
QUALITY VIDEO SUPPLY CORP. (d)—C-92
SCHUESSLER CASE CO. INC. (m)—C-94
SEL-TRONICS INC. (d)—C-94
TECHNI-TOOL INC. (d)—C-97
TELESCRIPT INC. (d)—C-98

0760-1420

—editing, production consoles

MAGNASYNC/MOVIOLA CORP. (m)—C-84
TEK MEDIA SUPPLY CO. (d)—C-98
WINSTED CORP. (m)—C-103

0760-1440

—foam insert

FREZZOLINI ELECTRONICS INC. (d)—C-75
NALPAK VIDEO SALES INC. (m)—C-87
SEL-TRONICS INC. (d)—C-94
TECHNI-TOOL INC. (d)—C-97

0760-1460

—rack configuration

AARMOR CASE (m)—C-59
CALZONE CASE CO. (m)—C-67
NALPAK VIDEO SALES INC. (m)—C-87
NEUMADE PRODUCTS CORP. (m)—C-88

0760-1480

Tubes

CAVECO EQUIPMENT LTD. (d)—C-68
CECO COMMUNICATIONS INC. (d)—C-68
VICTOR DUNCAN INC. (d)—C-72
EEV CANADA LTD. (m)—C-73
EEV INC. (m)—C-73
RADIO RESOURCES INC. (d)—C-92
RICHARDSON ELECTRONICS LTD. (m & d)—C-93
STEINBERG ELECTRONICS INC. (d)—C-96
TEMTRON ELECTRONICS LTD. (d)—C-99

0760-1500

—CRT monitor

CECO COMMUNICATIONS INC. (d)—C-68
EEV CANADA LTD. (m)—C-73
EEV INC. (m)—C-73
ELECTROHOME LTD. (m)—C-73
GBC-CCTV/WASHINGTON CORP. (m & d)—C-76
HITACHI DENSHI AMERICA LTD. (m)—C-78
PHILIPS COMPONENTS (m)—C-90
RICHARDSON ELECTRONICS LTD. (m & d)—C-93
STEINBERG ELECTRONICS INC. (d)—C-96
TEKTRONIX INC. (m)—C-98

0760-1520

—CRT oscilloscope

EEV CANADA LTD. (m)—C-73
EEV INC. (m)—C-73
HITACHI DENSHI AMERICA LTD. (m)—C-78
LEADER INSTRUMENTS CORP. (m)—C-82
RICHARDSON ELECTRONICS LTD. (m & d)—C-93
SEL-TRONICS INC. (d)—C-94
STEINBERG ELECTRONICS INC. (d)—C-96
TEKTRONIX INC. (m)—C-98

0760-1540

—receiver

EEV CANADA LTD. (m)—C-73
EEV INC. (m)—C-73
RICHARDSON ELECTRONICS LTD. (m & d)—C-93

0760-1560

—rectifier

EEV CANADA LTD. (m)—C-73
EEV INC. (m)—C-73
PHILIPS COMPONENTS (m)—C-90
RICHARDSON ELECTRONICS LTD. (m & d)—C-93

0760-1580

—solid state replacement

EEV CANADA LTD. (m)—C-73
EEV INC. (m)—C-73
RICHARDSON ELECTRONICS LTD. (m & d)—C-93

0760-1600

—transmitter

BCS (d & r)—C-64
EEV CANADA LTD. (m)—C-73
EEV INC. (m)—C-73
ITT ELECTRON TECHNOLOGY DIVISION (m)—C-80
RICHARDSON ELECTRONICS LTD. (m & d)—C-93
STEINBERG ELECTRONICS INC. (d)—C-96

0760-1620

—transmitter—am/fm

EEV CANADA LTD. (m)—C-73
EEV INC. (m)—C-73
PHILIPS COMPONENTS (m)—C-90
RICHARDSON ELECTRONICS LTD. (m & d)—C-93
STEINBERG ELECTRONICS INC. (d)—C-96

0760-1640

—transmitter—klystron

CECO COMMUNICATIONS INC. (d)—C-68
EEV CANADA LTD. (m)—C-73
EEV INC. (m)—C-73
ITT ELECTRON TECHNOLOGY DIVISION (m)—C-80
PHILIPS COMPONENTS (m)—C-90
RICHARDSON ELECTRONICS LTD. (m & d)—C-93
STEINBERG ELECTRONICS INC. (d)—C-96

0700-1000**—transmitter—VHF**

EEV CANADA LTD. (m)—C-73
 PHILIPS COMPONENTS (m)—C-90
 RICHARDSON ELECTRONICS LTD. (m & d)—C-93
 STEINBERG ELECTRONICS INC. (d)—C-96

0700-1600**—video camera pickup**

BCS (d & r)—C-64
 EEV CANADA LTD. (m)—C-73
 EEV INC. (m)—C-73
 GBC-CCTV/WASHINGTON CORP. (d)—C-76
 HARRIS CORP. (BROADCAST DIVISION) (d)—C-77
 PHILIPS COMPONENTS (m)—C-90
 RICHARDSON ELECTRONICS LTD. (m & d)—C-93
 STEINBERG ELECTRONICS INC. (d)—C-96

0700-1700**Uniforms**

TECHNI-TOOL INC. (d)—C-97

0770 VIDEO EQUIPMENT & SUPPLIES

0770-0020**Ad Insertion Equipment**

A. F. ASSOCIATES INC. (m)—C-59
 ALAMAR ELECTRONICS USA INC. (m)—C-60
 ANIXTER TELE-WIRE (d)—C-62
 CHANNELMATIC INC. (m)—C-68
 JERRY CONN ASSOCIATES INC. (m & d)—C-70
 DB COMMUNICATIONS INC. (d)—C-71
 HOLZBERG INC. (d)—C-78
 INFO/SOFT (m)—C-79
 LAKART CORP. (m)—C-82
 LAKE SYSTEMS CORP. (d)—C-82
 LINES VIDEO SYSTEMS (d)—C-83
 MATCO CONTROL PRODUCTS (m)—C-85
 MPDS VIDEO INDUSTRIES INC. (d)—C-87
 ODETICS INC. (m)—C-89
 PEIRCE-PHELPS INC. (d)—C-90
 T. R. PITTS CO. (m)—C-90
 RF TECHNOLOGIES (d)—C-93
 H. A. SOLUTEC LTD. (m)—C-95
 SPECTRUM (d)—C-96
 TELECOMMUNICATION PRODUCTS CORP. (m)—C-96
 TELE-ENGINEERING CORP. (m)—C-98
 TEXSCAN CORP. (m)—C-99
 TV DECISIONS (m)—C-101
 VAUGHN COMMUNICATIONS GROUP (d & r)—C-101
 VIDEO DATA SYSTEMS (m)—C-102
 VIDEOMEDIA (m)—C-102

0770-0040**—cartridge**

ALAMAR ELECTRONICS USA INC. (m)—C-60
 BURLINGTON AUDIO/VIDEO TAPES INC. (d)—C-66
 ODETICS INC. (m)—C-89
 RF TECHNOLOGIES (d)—C-93

0770-0080**—tone sensors**

ALAMAR ELECTRONICS USA INC. (m)—C-60
 CHANNELMATIC INC. (m)—C-68
 JERRY CONN ASSOCIATES INC. (m)—C-70
 DB COMMUNICATIONS INC. (d)—C-71
 RF TECHNOLOGIES (d)—C-93

TEXSCAN CORP. (m)—C-99

0770-0000**Amplifiers**

A. F. ASSOCIATES INC. (d)—C-59
 ALLEN AVIONICS INC. (m)—C-60
 ANIXTER TELE-WIRE (d)—C-62
 BAF COMMUNICATIONS CORP. (d)—C-64
 BROADCAST MICROWAVE SERVICES INC. (m)—C-65
 BRYSTONVERMONT LTD. (m)—C-66
 BSM SYSTEMS INC. (m & d)—C-66
 BTS BROADCAST TELEVISION SYSTEMS INC. (m)—C-66
 CCTV CORP. (m)—C-68
 CENTER VIDEO INDUSTRIAL CO. INC. (d)—C-68
 CENTRAL DYNAMICS LTD. (m & r)—C-68
 CHANNEL MASTER (m)—C-68
 CHANNELMATIC INC. (m)—C-68
 COLORMAX ELECTRONIC CORP. (d)—C-69
 COMPREHENSIVE VIDEO SUPPLY CORP. (d)—C-70
 CROWN INTERNATIONAL INC. (m)—C-71
 DYNAIR ELECTRONICS INC. (m)—C-73
 DYNAMIC TECHNOLOGY LTD. (m)—C-73
 ESE (m)—C-74
 FM SYSTEMS INC. (m & d)—C-75
 GBC-CCTV/WASHINGTON CORP. (m & d)—C-76
 G. C. ELECTRONICS CO. (m)—C-76
 THE GRASS VALLEY GROUP INC. (m)—C-77
 HARRIS CORP. (BROADCAST DIVISION) (d)—C-77
 HARRIS FARINON (m & r)—C-77
 HEWLETT-PACKARD CO. (m)—C-78
 IMAGE VIDEO LTD. (m)—C-79
 IMMAD BROADCAST SERVICES (r)—C-79
 INTERNATIONAL NUCLEAR CORP. (m)—C-79
 JAVELIN ELECTRONICS (m)—C-80
 JVC PROFESSIONAL PRODUCTS CO. (m & d)—C-80
 LAKE SYSTEMS CORP. (d)—C-82
 LANDY ASSOCIATES INC. (d)—C-82
 Lenco INC. (m)—C-83
 LINES VIDEO SYSTEMS (d)—C-83
 3M CO. (m)—C-86
 MOBILE-CAM PRODUCTS (m)—C-87
 MPDS VIDEO INDUSTRIES INC. (d)—C-87
 OMICRON VIDEO (m)—C-89
 PESA AMERICA INC. (m)—C-90
 SHINTRON CO. INC. (m)—C-94
 H. A. SOLUTEC LTD. (m)—C-95
 TAPE-ATHON CORP. (m)—C-97
 TELE-MEASUREMENTS INC. (d)—C-98
 TELEMET (m)—C-98
 TEXSCAN CORP. (m)—C-99
 UTAH SCIENTIFIC INC. (m)—C-101
 VAUGHN COMMUNICATIONS GROUP (d & r)—C-101
 VIDEO ACCESSORY CORP. (m)—C-102
 VIDEOTEK INC. (m)—C-102
 VITAL INDUSTRIES (m)—C-103

0770-0100**—distribution**

ADWAR VIDEO CORP. (d)—C-59
 ALLEN AVIONICS INC. (m)—C-60
 BLONDER-TONGUE LABORATORIES INC. (m)—C-65
 BSM SYSTEMS INC. (m & d)—C-66
 CCTV CORP. (m)—C-68
 CENTRAL DYNAMICS LTD. (m & r)—C-68
 CHANNELMATIC INC. (m)—C-68
 COLORMAX ELECTRONIC CORP. (d)—C-69
 COMMUNICATIONS SYSTEMS GROUP/GENERAL TELEVISION NETWORK (d & r)—C-70
 COMPREHENSIVE VIDEO SUPPLY CORP. (d)—C-70
 DI-TECH INC. (m)—C-72
 DYNAIR ELECTRONICS INC. (m)—C-73
 DYNAMIC TECHNOLOGY LTD. (m)—C-73
 ESE (m)—C-74

FOR-A CORPORATION OF AMERICA (m)—C-75
 GBC-CCTV/WASHINGTON CORP. (m & d)—C-76
 IMAGE VIDEO LTD. (m)—C-79
 INTERGROUP TECHNOLOGIES INC. (m)—C-79
 JAVELIN ELECTRONICS (m)—C-80
 JVC PROFESSIONAL PRODUCTS CO. (m & d)—C-80
 LAIRD TELEMEDIA INC. (m)—C-82
 LEITCH VIDEO OF AMERICA INC. (m)—C-83
 Lenco INC. (m)—C-83
 MATCO CONTROL PRODUCTS (m)—C-85
 3M CO. (m)—C-86
 MOBILE-CAM PRODUCTS (m)—C-87
 OMICRON VIDEO (m)—C-89
 PESA AMERICA INC. (m)—C-90
 QSI SYSTEMS INC. (m)—C-92
 RMS ELECTRONICS INC./CATV DIVISION (m)—C-93
 RMT ENGINEERING INC. (d & r)—C-93
 SHINTRON CO. INC. (m)—C-94
 SIGMA ELECTRONICS INC. (m)—C-95
 TELEMET (m)—C-98
 TEXSCAN CORP. (m)—C-99
 UTAH SCIENTIFIC INC. (m)—C-101
 VERSATECH INDUSTRIES INC. (m)—C-102
 VICON INDUSTRIES INC. (m)—C-102
 VIDEO ACCESSORY CORP. (m)—C-102
 VIDEOTEK INC. (m)—C-102
 VITAL INDUSTRIES (m)—C-103

0770-0120**—isolation**

BSM SYSTEMS INC. (m & d)—C-66
 CABLE-LOCK CONNECTORS LTD. (m)—C-66
 COLORMAX ELECTRONIC CORP. (d)—C-69
 GBC-CCTV/WASHINGTON CORP. (m & d)—C-76
 TAPE-ATHON CORP. (m)—C-97
 VIDEO ACCESSORY CORP. (m)—C-102

0770-0140**—preamplifiers**

BLONDER-TONGUE LABORATORIES INC. (m)—C-65
 BRYSTONVERMONT LTD. (m)—C-66
 BSM SYSTEMS INC. (m & d)—C-66
 COLORMAX ELECTRONIC CORP. (d)—C-69
 CROWN INTERNATIONAL INC. (m)—C-71
 HARRIS FARINON (m & r)—C-77

0770-0160**—proc**

ADWAR VIDEO CORP. (d)—C-59
 BROADCAST VIDEO SYSTEMS LTD. (m)—C-66
 CENTRAL DYNAMICS LTD. (m & r)—C-68
 INTERGROUP TECHNOLOGIES INC. (m)—C-79
 LAIRD TELEMEDIA INC. (m)—C-82
 LEITCH VIDEO OF AMERICA INC. (m)—C-83
 Lenco INC. (m)—C-83
 3M CO. (m)—C-86
 QSI SYSTEMS INC. (m)—C-92
 SHINTRON CO. INC. (m)—C-94
 SIGMA ELECTRONICS INC. (m)—C-95
 VITAL INDUSTRIES (m)—C-103

0770-0200**—pulse**

ADWAR VIDEO CORP. (d)—C-59
 BSM SYSTEMS INC. (m & d)—C-66
 CCTV CORP. (m)—C-68
 CENTRAL DYNAMICS LTD. (m & r)—C-68
 CHANNELMATIC INC. (m)—C-68
 DYNAIR ELECTRONICS INC. (m)—C-73
 DYNAMIC TECHNOLOGY LTD. (m)—C-73
 GBC-CCTV/WASHINGTON CORP. (m & d)—C-76
 LEITCH VIDEO OF AMERICA INC. (m)—C-83
 Lenco INC. (m)—C-83

OMICRON VIDEO (m)—C-89
 PESA AMERICA INC. (m)—C-90
 SHINTRON CO. INC. (m)—C-94
 SIGMA ELECTRONICS INC. (m)—C-95
 TELEMET (m)—C-98
 VIDEO ACCESSORY CORP. (m)—C-102
 VIDEOTEK INC. (m)—C-102
 VITAL INDUSTRIES (m)—C-103

0770-0220**—stabilizing**

ADWAR VIDEO CORP. (d)—C-59
 BSM SYSTEMS INC. (m & d)—C-66
 SIGMA ELECTRONICS INC. (m)—C-95

0770-0240**—subcarrier**

BSM SYSTEMS INC. (m & d)—C-66
 DYNAIR ELECTRONICS INC. (m)—C-73
 FM SYSTEMS INC. (m & d)—C-75
 INTERGROUP TECHNOLOGIES INC. (m)—C-79
 LEITCH VIDEO OF AMERICA INC. (m)—C-83
 OMICRON VIDEO (m)—C-89
 PESA AMERICA INC. (m)—C-90
 SIGMA ELECTRONICS INC. (m)—C-95
 VIDEO ACCESSORY CORP. (m)—C-102
 VIDEOTEK INC. (m)—C-102

0770-0280**—video**

ADWAR VIDEO CORP. (d)—C-59
 ALLEN AVIONICS INC. (m)—C-60
 BCS (d & r)—C-64
 BLONDER-TONGUE LABORATORIES INC. (m)—C-65
 BSM SYSTEMS INC. (m & d)—C-66
 BURLINGTON AUDIO/VIDEO TAPES INC. (d)—C-66
 CCTV CORP. (m)—C-68
 CECO COMMUNICATIONS INC. (d)—C-68
 CENTRAL DYNAMICS LTD. (m & r)—C-68
 CHANNELMATIC INC. (m)—C-68
 COMPREHENSIVE VIDEO SUPPLY CORP. (d)—C-70
 DI-TECH INC. (m)—C-72
 DYNAIR ELECTRONICS INC. (m)—C-73
 DYNAMIC TECHNOLOGY LTD. (m)—C-73
 GBC-CCTV/WASHINGTON CORP. (m & d)—C-76
 INTERGROUP TECHNOLOGIES INC. (m)—C-79
 JAVELIN ELECTRONICS (m)—C-80
 LEITCH VIDEO OF AMERICA INC. (m)—C-83
 Lenco INC. (m)—C-83
 3M CO. (m)—C-86
 OMICRON VIDEO (m)—C-89
 PESA AMERICA INC. (m)—C-90
 RMS ELECTRONICS INC./CATV DIVISION (m)—C-93
 SHINTRON CO. INC. (m)—C-94
 UTAH SCIENTIFIC INC. (m)—C-101
 VERSATECH INDUSTRIES INC. (m)—C-102
 VICON INDUSTRIES INC. (m)—C-102
 VIDEO ACCESSORY CORP. (m)—C-102
 VIDEOMEDIA (m)—C-102
 VIDEOTEK INC. (m)—C-102
 VITAL INDUSTRIES (m)—C-103

0770-0300**—zero study delay**

BROADCAST VIDEO SYSTEMS LTD. (m)—C-66
 TELEVISION EQUIPMENT ASSOCIATES INC. (m)—C-98

0770-0320**Automation Controls & Systems**

ADAMS-SMITH (m)—C-59
 A. F. ASSOCIATES INC. (m)—C-59
 ALAMAR ELECTRONICS USA INC. (m)—C-60

STUDIO EQUIPMENT & SUPPLIES-0700

AMS INDUSTRIES INC. (m & d & r)—C-61
ANIXTER TELE-WIRE (d)—C-62
CHANNELMATIC INC. (m)—C-68
COMPREHENSIVE VIDEO SUPPLY CORP.
(d)—C-70
DB COMMUNICATIONS INC. (d)—C-71
DYNATECH COMMUNICATIONS (m)—C-73
HOLZBERG INC. (d)—C-78
IMAGE VIDEO LTD. (m)—C-79
IMMAD BROADCAST SERVICES (r)—C-79
LAKART CORP. (m)—C-82
LAKE SYSTEMS CORP. (d)—C-82
LINES VIDEO SYSTEMS (d)—C-83
MATCO CONTROL PRODUCTS (m)—C-85
MERLIN ENGINEERING WORKS (m)—C-85
3M CO. (m)—C-86
NEXUS DISPLAY SYSTEMS CORP. (m &
d)—C-88
ODETICS INC. (m)—C-89
PEIRCE-PHELPS INC. (d)—C-90
PHOTOGRAPHIC EQUIPMENT SERVICE INC.
(m)—C-90
PORTAC INC. (m)—C-91
H. A. SOLUTECH LTD. (m)—C-95
SONY COMMUNICATIONS PRODUCTS CO.
(m)—C-95
TAPE-ATHON CORP. (m)—C-97
TELE-ENGINEERING CORP. (m)—C-98
UTAH SCIENTIFIC INC. (m)—C-101
VAUGHN COMMUNICATIONS GROUP (d &
r)—C-101
VIDEOMEDIA (m)—C-102
VITAL INDUSTRIES (m)—C-103

0770-0340

—cart systems, random select

A. F. ASSOCIATES INC. (m)—C-59
ALAMAR ELECTRONICS USA INC. (m)—C-
60
CHANNELMATIC INC. (m)—C-68
DB COMMUNICATIONS INC. (d)—C-71
IMAGE VIDEO LTD. (m)—C-79
LAKART CORP. (m)—C-82
MATCO CONTROL PRODUCTS (m)—C-85
MERLIN ENGINEERING WORKS (m)—C-85
ODETICS INC. (m)—C-89
PANASONIC COMMUNICATIONS & SYS-
TEMS CO. (m)—C-89
H. A. SOLUTECH LTD. (m)—C-95
SONY COMMUNICATIONS PRODUCTS CO.
(m)—C-95
VIDEOMEDIA (m)—C-102

0770-0360

—master controls, custom

ALAMAR ELECTRONICS USA INC. (m)—C-
60
BSM SYSTEMS INC. (m & d)—C-66
CHANNELMATIC INC. (m)—C-68
GRAY ENGINEERING LABORATORIES INC.
(m)—C-77
IMAGE VIDEO LTD. (m)—C-79
INTERGROUP TECHNOLOGIES INC. (m)—C-
79
PANASONIC COMMUNICATIONS & SYS-
TEMS CO. (m)—C-89
UTAH SCIENTIFIC INC. (m)—C-101
VITAL INDUSTRIES (m)—C-103

0770-0380

—program controls

ALAMAR ELECTRONICS USA INC. (m)—C-
60
CHANNELMATIC INC. (m)—C-68
DYNATECH COMMUNICATIONS (m)—C-73
ODETICS INC. (m)—C-89
PANASONIC COMMUNICATIONS & SYS-
TEMS CO. (m)—C-89
VAUGHN COMMUNICATIONS GROUP (d &
r)—C-101

0770-0400

—reel-to-reel controllers

ALAMAR ELECTRONICS USA INC. (m)—C-
60
TAPE-ATHON CORP. (m)—C-97

0770-0420

Automation Equipment

A. F. ASSOCIATES INC. (m)—C-59
ALAMAR ELECTRONICS USA INC. (m)—C-
60
AMS INDUSTRIES INC. (m & d & r)—C-61
ARVIS CORP. INC. (m)—C-63
BTS BROADCAST TELEVISION SYSTEMS
INC. (m)—C-66
CENTRAL DYNAMICS LTD. (m & r)—C-68
CHANNELMATIC INC. (m)—C-68
COMPREHENSIVE VIDEO SUPPLY CORP.
(d)—C-70
DB COMMUNICATIONS INC. (d)—C-71
DYNATECH COMMUNICATIONS (m)—C-73
HARRIS CORP. (BROADCAST DIVISION)
(d)—C-77
IMAGE VIDEO LTD. (m)—C-79
IMMAD BROADCAST SERVICES (r)—C-79
LAKART CORP. (m)—C-82
LINES VIDEO SYSTEMS (d)—C-83
MATCO CONTROL PRODUCTS (m)—C-85
MERLIN ENGINEERING WORKS (m)—C-85
3M CO. (m)—C-86
ODETICS INC. (m)—C-89
PANASONIC BROADCAST SYSTEMS CO.
(m)—C-89
PHOTOGRAPHIC EQUIPMENT SERVICE INC.
(m)—C-90
PORTAC INC. (m)—C-91
H. A. SOLUTECH LTD. (m)—C-95
TELECOMMUNICATION PRODUCTS CORP.
(m)—C-98
TELE-ENGINEERING CORP. (m)—C-98
TELEMETRICS INC. (m)—C-98
UTAH SCIENTIFIC INC. (m)—C-101
VIDEOMEDIA (m)—C-102

0770-0440

Cameras & Accessories

ADWAR VIDEO CORP. (d)—C-59
A. F. ASSOCIATES INC. (d)—C-59
ANIXTER TELE-WIRE (d)—C-62
BAF COMMUNICATIONS CORP. (d)—C-64
THE CAMERA MART INC. (d)—C-67
CCTV CORP. (m)—C-68
CECO COMMUNICATIONS INC. (d)—C-68
CEI TECHNOLOGY (d & r)—C-68
CENTER VIDEO INDUSTRIAL CO. INC. (d &
r)—C-68
CINEMA PRODUCTS CORP. (d)—C-69
COHU INC. (m & r)—C-69
COMMUNICATIONS SYSTEMS GROUP/
GENERAL TELEVISION NETWORK (d &
r)—C-70
DB COMMUNICATIONS INC. (d)—C-71
FIRST CAMERA VIDEO (d)—C-75
GBC-CCTV/WASHINGTON CORP. (m & d)—
C-76
HARRIS CORP. (BROADCAST DIVISION)
(m)—C-77
HITACHI DENSHI AMERICA LTD. (m)—C-78
HOLZBERG INC. (d)—C-78
JAVELIN ELECTRONICS (m)—C-80
JVC PROFESSIONAL PRODUCTS CO. (m &
d)—C-80
LAKE SYSTEMS CORP. (d)—C-82
LANDY ASSOCIATES INC. (d)—C-82
LINES VIDEO SYSTEMS (d)—C-83
MPCS VIDEO INDUSTRIES INC. (d & r)—C-
87
NALPAK VIDEO SALES INC. (m)—C-87
PANASONIC BROADCAST SYSTEMS CO.
(m)—C-89
PEIRCE-PHELPS INC. (d)—C-90
PHOTO-SONICS INC. (m & d)—C-90
PICO PRODUCTS INC. (m)—C-90
QSI SYSTEMS INC. (d)—C-92

QUALITY VIDEO SUPPLY CORP. (d)—C-92
TELE-MEASUREMENTS INC. (d)—C-98
TELEMETRICS INC. (d)—C-98
TELEVIDEO SAN DIEGO (m)—C-98
THOMSON-CSF BROADCAST INC. (m)—C-99
THOMSON VIDEO EQUIPMENT (m)—C-99
VAUGHN COMMUNICATIONS GROUP (d &
r)—C-101

0770-0460

—cameras

ADWAR VIDEO CORP. (d)—C-59
AMPEX CORP. (m)—C-61
CCTV CORP. (m)—C-68
CECO COMMUNICATIONS INC. (d)—C-68
CEI TECHNOLOGY (d & r)—C-68
CINEMA PRODUCTS CORP. (d)—C-69
COHU INC. (m & r)—C-69
DB COMMUNICATIONS INC. (d)—C-71
EEV CANADA LTD. (m)—C-73
EEV INC. (m)—C-73
GBC-CCTV/WASHINGTON CORP. (m & d)—
C-76
HITACHI DENSHI AMERICA LTD. (m)—C-78
IKEGAMI ELECTRONICS (U.S.A.) INC. (m)—
C-78
JAVELIN ELECTRONICS (m)—C-80
JVC PROFESSIONAL PRODUCTS CO. (m &
d)—C-80
MIDWEST COMMUNICATIONS CORP. (d)—
C-86
NEC AMERICA INC. (m)—C-88
PANASONIC BROADCAST SYSTEMS CO.
(m)—C-89
PHOTO-SONICS INC. (m & d)—C-90
PICO PRODUCTS INC. (m)—C-90
QSI SYSTEMS INC. (d)—C-92
THOMSON-CSF BROADCAST INC. (m)—C-99
THOMSON VIDEO EQUIPMENT (m)—C-99
VICON INDUSTRIES INC. (m)—C-102

0770-0480

—cameras—b & w

ADWAR VIDEO CORP. (d)—C-59
CCTV CORP. (m)—C-68
CEI TECHNOLOGY (m & d)—C-68
COHU INC. (m & r)—C-69
DB COMMUNICATIONS INC. (d)—C-71
EEV CANADA LTD. (m)—C-73
EEV INC. (m)—C-73
GBC-CCTV/WASHINGTON CORP. (m & d)—
C-76
HITACHI DENSHI AMERICA LTD. (m)—C-78
IKEGAMI ELECTRONICS (U.S.A.) INC. (m)—
C-78
JAVELIN ELECTRONICS (m)—C-80
JVC PROFESSIONAL PRODUCTS CO. (m &
d)—C-80
PHOTO-SONICS INC. (m & d)—C-90
PICO PRODUCTS INC. (m)—C-90
QSI SYSTEMS INC. (d)—C-92
TELEDYNE CAMERA SYSTEMS (m)—C-98
TELESCRIPT INC. (d)—C-98
TEMTRON ELECTRONICS LTD. (d)—C-99
VICON INDUSTRIES INC. (m)—C-102

0770-0500

—cameras—camera/recorder combination

ADWAR VIDEO CORP. (d)—C-59
AMPEX CORP. (m)—C-61
BTS BROADCAST TELEVISION SYSTEMS
INC. (m)—C-66
CECO COMMUNICATIONS INC. (d)—C-68
CEI TECHNOLOGY (m & d)—C-68
DB COMMUNICATIONS INC. (d)—C-71
GBC-CCTV/WASHINGTON CORP. (m & d)—
C-76
HITACHI DENSHI AMERICA LTD. (m)—C-78
IKEGAMI ELECTRONICS (U.S.A.) INC. (m)—
C-78
NEC AMERICA INC. (m)—C-88
PANASONIC BROADCAST SYSTEMS CO.
(m)—C-89
SHARP ELECTRONICS CORP. (m)—C-94

SONY COMMUNICATIONS PRODUCTS CO.
(m)—C-95
TELEVIDEO SAN DIEGO (m)—C-98
THOMSON-CSF BROADCAST INC. (m)—C-99
THOMSON VIDEO EQUIPMENT (m)—C-99

0770-0520

—cameras—CCD

ADWAR VIDEO CORP. (d)—C-59
AMPEX CORP. (m)—C-61
BCS (d & r)—C-64
CCTV CORP. (m)—C-68
CEI TECHNOLOGY (m & d)—C-68
COHU INC. (m & r)—C-69
DB COMMUNICATIONS INC. (d)—C-71
EEV CANADA LTD. (m)—C-73
EEV INC. (m)—C-73
GBC-CCTV/WASHINGTON CORP. (m & d)—
C-76
HITACHI DENSHI AMERICA LTD. (m)—C-78
IKEGAMI ELECTRONICS (U.S.A.) INC. (m)—
C-78
JAVELIN ELECTRONICS (m)—C-80
JVC PROFESSIONAL PRODUCTS CO. (m &
d)—C-80
NEC AMERICA INC. (m)—C-88
PANASONIC BROADCAST SYSTEMS CO.
(m)—C-89
PHILIPS COMPONENTS (m)—C-90
QSI SYSTEMS INC. (d)—C-92
SONY COMMUNICATIONS PRODUCTS CO.
(m)—C-95
TELEDYNE CAMERA SYSTEMS (m)—C-98
TELEMETRICS INC. (d)—C-98
TEMTRON ELECTRONICS LTD. (d)—C-99
THOMSON VIDEO EQUIPMENT (m)—C-99
VICON INDUSTRIES INC. (m)—C-102
WORLD VIDEO INC. (m)—C-104

0770-0540

—cameras—CCTV

ADWAR VIDEO CORP. (d)—C-59
CCTV CORP. (m)—C-68
CECO COMMUNICATIONS INC. (d)—C-68
COHU INC. (m & r)—C-69
DIAMOND ELECTRONICS INC. (m & d)—C-
72
FUJINON INC. (m)—C-75
GBC-CCTV/WASHINGTON CORP. (m & d)—
C-76
HITACHI DENSHI AMERICA LTD. (m)—C-78
IKEGAMI ELECTRONICS (U.S.A.) INC. (m)—
C-78
JAVELIN ELECTRONICS (m)—C-80
JVC PROFESSIONAL PRODUCTS CO. (m &
d)—C-80
PHILIPS COMPONENTS (m)—C-90
PICO PRODUCTS INC. (m)—C-90
QSI SYSTEMS INC. (d)—C-92
RICHARDSON ELECTRONICS LTD. (m &
d)—C-93
SHAROBIM INTERNATIONAL GROUP INC.
(d)—C-94
TAMRON INDUSTRIES INC. (m)—C-97
TEMTRON ELECTRONICS LTD. (d)—C-99
THOMSON-CSF BROADCAST INC. (m)—C-99
THOMSON VIDEO EQUIPMENT (m)—C-99
VICON INDUSTRIES INC. (m)—C-102

0770-0560

—cameras—cine

ADWAR VIDEO CORP. (d)—C-59
CEI TECHNOLOGY (d & r)—C-68
CENTURY PRECISION OPTICS (d)—C-68
CINEMA PRODUCTS CORP. (m)—C-69
IKEGAMI ELECTRONICS (U.S.A.) INC. (m)—
C-78

0770-0580

—cameras—color

ADWAR VIDEO CORP. (d)—C-59
CEI TECHNOLOGY (d & r)—C-68
CINEMA PRODUCTS CORP. (d)—C-69

COHU INC. (m & r)—C-69
 DB COMMUNICATIONS INC. (d)—C-71
 HITACHI DENSHI AMERICA LTD. (m)—C-78
 IKEGAMI ELECTRONICS (U.S.A.) INC. (m)—C-78
 JAVELIN ELECTRONICS (m)—C-80
JVC PROFESSIONAL PRODUCTS CO. (m & d)—C-80
 NEC AMERICA INC. (m)—C-88
PANASONIC BROADCAST SYSTEMS CO. (m)—C-89
 SONY COMMUNICATIONS PRODUCTS CO. (m)—C-95
 TELEDYNE CAMERA SYSTEMS (m)—C-96
 THOMSON-CSF BROADCAST INC. (m)—C-99
 THOMSON VIDEO EQUIPMENT (m)—C-99
 VICON INDUSTRIES INC. (m)—C-102
 WORLD VIDEO INC. (m)—C-104

0770-0600

—cameras—ENG, EFP (18mm tubes)

ADWAR VIDEO CORP. (d)—C-59
AMPEX CORP. (m)—C-61
 CEI TECHNOLOGY (d & r)—C-68
 HITACHI DENSHI AMERICA LTD. (m)—C-78
 IKEGAMI ELECTRONICS (U.S.A.) INC. (m)—C-78
JVC PROFESSIONAL PRODUCTS CO. (m & d)—C-80
PANASONIC BROADCAST SYSTEMS CO. (m)—C-89
 SONY COMMUNICATIONS PRODUCTS CO. (m)—C-95
 STEINBERG ELECTRONICS INC. (d)—C-96
 TAMRON INDUSTRIES INC. (m)—C-97
 THOMSON-CSF BROADCAST INC. (m)—C-99
 THOMSON VIDEO EQUIPMENT (m)—C-99

0770-0620

—cameras—field

CEI TECHNOLOGY (d & r)—C-68
 HITACHI DENSHI AMERICA LTD. (m)—C-78
 IKEGAMI ELECTRONICS (U.S.A.) INC. (m)—C-78
JVC PROFESSIONAL PRODUCTS CO. (m & d)—C-80
PANASONIC BROADCAST SYSTEMS CO. (m)—C-89
 SONY COMMUNICATIONS PRODUCTS CO. (m)—C-95
 THOMSON-CSF BROADCAST INC. (m)—C-99

0770-0640

—cameras—field (25mm tubes)

CEI TECHNOLOGY (d & r)—C-68
 HITACHI DENSHI AMERICA LTD. (m)—C-78
 IKEGAMI ELECTRONICS (U.S.A.) INC. (m)—C-78
JVC PROFESSIONAL PRODUCTS CO. (m & d)—C-80
 STEINBERG ELECTRONICS INC. (d)—C-96
 TEMTRON ELECTRONICS LTD. (d)—C-99
 THOMSON-CSF BROADCAST INC. (m)—C-99

0770-0660

—cameras—film chain

ADWAR VIDEO CORP. (d)—C-59
 CEI TECHNOLOGY (d & r)—C-68
 HITACHI DENSHI AMERICA LTD. (m)—C-78
 IKEGAMI ELECTRONICS (U.S.A.) INC. (m)—C-78
 MOVIOLA/J & R FILM CO. INC. (m)—C-87

0770-0680

—cameras—handheld

CEI TECHNOLOGY (d & r)—C-68
 HITACHI DENSHI AMERICA LTD. (m)—C-78
 IKEGAMI ELECTRONICS (U.S.A.) INC. (m)—C-78
JVC PROFESSIONAL PRODUCTS CO. (m & d)—C-80

PANASONIC BROADCAST SYSTEMS CO. (m)—C-89
 SONY COMMUNICATIONS PRODUCTS CO. (m)—C-95
 THOMSON-CSF BROADCAST INC. (m)—C-99

0770-0700

—cameras—lightweight (13mm tubes)

CEI TECHNOLOGY (d & r)—C-68
 HITACHI DENSHI AMERICA LTD. (m)—C-78
 IKEGAMI ELECTRONICS (U.S.A.) INC. (m)—C-78
JVC PROFESSIONAL PRODUCTS CO. (m & d)—C-80
 RMS ELECTRONICS INC./CATV DIVISION (m)—C-93
 THOMSON-CSF BROADCAST INC. (m)—C-99
 THOMSON VIDEO EQUIPMENT (m)—C-99

0770-0720

—cameras—portable

CEI TECHNOLOGY (d & r)—C-68
 HITACHI DENSHI AMERICA LTD. (m)—C-78
 IKEGAMI ELECTRONICS (U.S.A.) INC. (m)—C-78
JVC PROFESSIONAL PRODUCTS CO. (m & d)—C-80
PANASONIC BROADCAST SYSTEMS CO. (m)—C-89
 ROSCOR CORP. (m & r)—C-93
 SONY COMMUNICATIONS PRODUCTS CO. (m)—C-95
 THOMSON-CSF BROADCAST INC. (m)—C-99
 THOMSON VIDEO EQUIPMENT (m)—C-99
 VICON INDUSTRIES INC. (m)—C-102

0770-0740

—cameras—portable color

AMPEX CORP. (m)—C-61
 CEI TECHNOLOGY (d & r)—C-68
 CINEMA PRODUCTS CORP. (d)—C-69
 HITACHI DENSHI AMERICA LTD. (m)—C-78
 IKEGAMI ELECTRONICS (U.S.A.) INC. (m)—C-78
JVC PROFESSIONAL PRODUCTS CO. (m & d)—C-80
PANASONIC BROADCAST SYSTEMS CO. (m)—C-89
 ROSCOR CORP. (m & r)—C-93
 SONY COMMUNICATIONS PRODUCTS CO. (m)—C-95
 THOMSON-CSF BROADCAST INC. (m)—C-99
 THOMSON VIDEO EQUIPMENT (m)—C-99
 VICON INDUSTRIES INC. (m)—C-102

0770-0760

—cameras—portable monochrome

CCTV CORP. (m)—C-68
 CEI TECHNOLOGY (d & r)—C-68
 VEAM (m)—C-102
 VICON INDUSTRIES INC. (m)—C-102

0770-0780

—cameras—single-tube

CECO COMMUNICATIONS INC. (d)—C-68
 CEI TECHNOLOGY (d & r)—C-68
 DAGE-MTI INC. (m)—C-71
 HITACHI DENSHI AMERICA LTD. (m)—C-78
 IKEGAMI ELECTRONICS (U.S.A.) INC. (m)—C-78
 ROSCOR CORP. (m & r)—C-93
 SONY COMMUNICATIONS PRODUCTS CO. (m)—C-95
 VICON INDUSTRIES INC. (m)—C-102

0770-0800

—cameras—solid state

CCTV CORP. (m)—C-68
 CECO COMMUNICATIONS INC. (d)—C-68
 COHU INC. (m & r)—C-69
 DAGE-MTI INC. (m)—C-71

FM SYSTEMS INC. (m & d)—C-75
 HITACHI DENSHI AMERICA LTD. (m)—C-78
 IKEGAMI ELECTRONICS (U.S.A.) INC. (m)—C-78
JVC PROFESSIONAL PRODUCTS CO. (m & d)—C-80
PANASONIC BROADCAST SYSTEMS CO. (m)—C-89
 PHILIPS COMPONENTS (m)—C-90
 RMS ELECTRONICS INC./CATV DIVISION (m)—C-93
 ROSCOR CORP. (m & r)—C-93
 TELEDYNE CAMERA SYSTEMS (m)—C-96
 VICON INDUSTRIES INC. (m)—C-102

0770-0820

—cameras—studio

CEI TECHNOLOGY (d & r)—C-68
 HITACHI DENSHI AMERICA LTD. (m)—C-78
 IKEGAMI ELECTRONICS (U.S.A.) INC. (m)—C-78
JVC PROFESSIONAL PRODUCTS CO. (m & d)—C-80
 NEC AMERICA INC. (m)—C-88
PANASONIC BROADCAST SYSTEMS CO. (m)—C-89
 ROSCOR CORP. (m & r)—C-93
 SONY COMMUNICATIONS PRODUCTS CO. (m)—C-95
 THOMSON-CSF BROADCAST INC. (m)—C-99
 THOMSON VIDEO EQUIPMENT (m)—C-99

0770-0840

—cameras—studio color

CEI TECHNOLOGY (d & r)—C-68
 HITACHI DENSHI AMERICA LTD. (m)—C-78
 IKEGAMI ELECTRONICS (U.S.A.) INC. (m)—C-78
JVC PROFESSIONAL PRODUCTS CO. (m & d)—C-80
 NEC AMERICA INC. (m)—C-88
PANASONIC BROADCAST SYSTEMS CO. (m)—C-89
 ROSCOR CORP. (m & r)—C-93
 SONY COMMUNICATIONS PRODUCTS CO. (m)—C-95
 THOMSON-CSF BROADCAST INC. (m)—C-99
 THOMSON VIDEO EQUIPMENT (m)—C-99

0770-0860

—cameras—studio monochrome

ROSCOR CORP. (m & r)—C-93

0770-0880

—components

ALLIED ELECTRONICS (d)—C-60
 BAF COMMUNICATIONS CORP. (d)—C-64
 BCS (d & r)—C-64
 EEV CANADA LTD. (m)—C-73
 EEV INC. (m)—C-73
 ITERA/BELMOOR (d)—C-80
PANASONIC BROADCAST SYSTEMS CO. (m)—C-89
 RICHARDSON ELECTRONICS LTD. (m & d)—C-93

0770-0900

—camera components—filters

CENTURY PRECISION OPTICS (d)—C-68
 CINEMILLS CORP. (d)—C-69
 SCHNEIDER CORP. OF AMERICA (m & d & r)—C-94
 TIFFEN MANUFACTURING CORP. (m)—C-99
 TROMPETER ELECTRONICS INC. (m)—C-100

0770-0920

—camera components—lenses

ANGENIEUX CORP. OF AMERICA (m & r)—C-62
 CANON U.S.A. INC. (m)—C-67

CCTV CORP. (m)—C-68
 CECO COMMUNICATIONS INC. (d)—C-68
 CEI TECHNOLOGY (d & r)—C-68
 CENTURY PRECISION OPTICS (m & d & r)—C-68
 CINEMA PRODUCTS CORP. (m & d)—C-69
 COMMUNICATIONS SYSTEMS GROUP/GENERAL TELEVISION NETWORK (d & r)—C-70
 GBC-CCTV/WASHINGTON CORP. (d)—C-76
 HITACHI DENSHI AMERICA LTD. (m)—C-78
 SCHNEIDER CORP. OF AMERICA (m & d & r)—C-94
 SCHWEM TECHNOLOGY (m)—C-94
 TEMTRON ELECTRONICS LTD. (d)—C-99
 THOMSON-CSF BROADCAST INC. (m)—C-99
 VICON INDUSTRIES INC. (m)—C-102

0770-0940

—camera components—lens extenders

ANGENIEUX CORP. OF AMERICA (m & r)—C-62
 CANON U.S.A. INC. (m)—C-67
 CCTV CORP. (m)—C-68
 CENTURY PRECISION OPTICS (m & d & r)—C-68
 COHU INC. (m & r)—C-69
 FUJINON INC. (m)—C-75
 GBC-CCTV/WASHINGTON CORP. (d)—C-76
 SCHNEIDER CORP. OF AMERICA (m & d & r)—C-94
 TEMTRON ELECTRONICS LTD. (d)—C-99
 VICON INDUSTRIES INC. (m)—C-102

0770-0960

—camera components—pickup tubes

CCTV CORP. (m)—C-68
 CECO COMMUNICATIONS INC. (d)—C-68
 CEI TECHNOLOGY (d & r)—C-68
 EEV CANADA LTD. (m)—C-73
 EEV INC. (m)—C-73
 GBC-CCTV/WASHINGTON CORP. (d)—C-76
 HITACHI DENSHI AMERICA LTD. (m)—C-78
 PHILIPS COMPONENTS (m)—C-90
 RICHARDSON ELECTRONICS LTD. (m & d)—C-93
 SHAROUBIM INTERNATIONAL GROUP INC. (d)—C-94
 TEMTRON ELECTRONICS LTD. (d)—C-99
 VICON INDUSTRIES INC. (m)—C-102

0770-0980

—camera components—stand alone microprocessor CCUs

BCS (d & r)—C-64
 CEI TECHNOLOGY (d & r)—C-68
 TELEMETRICS INC. (m)—C-98
 VICON INDUSTRIES INC. (m)—C-102

0770-1000

—lenses & accessories

ANGENIEUX CORP. OF AMERICA (m & r)—C-62
 BAF COMMUNICATIONS CORP. (d)—C-64
 CANON U.S.A. INC. (m)—C-67
 CCTV CORP. (m)—C-68
 CECO COMMUNICATIONS INC. (d)—C-68
 CEI TECHNOLOGY (d & r)—C-68
 CENTER VIDEO INDUSTRIAL CO. INC. (d)—C-68
 CENTURY PRECISION OPTICS (m & d & r)—C-68
 CINEMA PRODUCTS CORP. (m & d)—C-69
 COMMUNICATION MARKETING & CONSULTING LTD. (m)—C-69
 FUJINON INC. (m)—C-75
 GBC-CCTV/WASHINGTON CORP. (m)—C-76
 HITACHI DENSHI AMERICA LTD. (m)—C-78
 INTERACTIVE MOTION CONTROL (m)—C-79
 JAVELIN ELECTRONICS (m)—C-80
 LINES VIDEO SYSTEMS (d)—C-83
MIDWEST COMMUNICATIONS CORP. (d)—C-86

STUDIO EQUIPMENT & SUPPLIES-0700

OSI SYSTEMS INC. (d)—C-92
SCHNEIDER CORP. OF AMERICA (m & d & r)—C-94
SCHWEM TECHNOLOGY (m)—C-94
TAMRON INDUSTRIES INC. (m)—C-97
TEMTRON ELECTRONICS LTD. (d)—C-99
THOMSON-CSF BROADCAST INC. (m)—C-99
TIFFEN MANUFACTURING CORP. (m)—C-99
VICON INDUSTRIES INC. (m)—C-102

0770-1460

— mounts— tripods

BOGEN PHOTO CORP. (d)—C-65
CANON U.S.A. INC. (m & d)—C-67
CECO COMMUNICATIONS INC. (d)—C-68
CENTURY PRECISION OPTICS (d)—C-68
DAVIS & SANFORD CO. INC. (m)—C-71
INNOVATIVE TELEVISION EQUIPMENT (m)—C-79
MILLER FLUID HEADS (USA) INC. (m & d & r)—C-86
NALPAK VIDEO SALES INC. (m)—C-87
O'CONNOR ENGINEERING LABS (m & r)—C-89
ROSCOR CORP. (d)—C-93
SACHTLER CORP. OF AMERICA (m & d & r)—C-93
TELESCRIPT INC. (m & d)—C-98
VINTEN BROADCAST INC. (m & d & r)—C-102

0770-1480

— mounts— remote controls

A. F. ASSOCIATES INC. (d)—C-59
CCTV CORP. (m)—C-68
CINEMA PRODUCTS CORP. (m)—C-89
INTERACTIVE MOTION CONTROL (m)—C-79
JVC PROFESSIONAL PRODUCTS CO. (m & d)—C-80
ROSCOR CORP. (d)—C-93
TELEMETRICS INC. (m & r)—C-98
VICON INDUSTRIES INC. (m)—C-102

0770-1500

Cart Machines

ALAMAR ELECTRONICS USA INC. (m)—C-60
ASACA/SIBASOKU CORP. OF AMERICA (m)—C-83
THE CAMERA MART INC. (d)—C-67
CHANNELMATIC INC. (m)—C-68
HARRIS CORP. (BROADCAST DIVISION) (d)—C-77
INTERNATIONAL TAPETRONICS CORP./3M (m)—C-79
LAKE SYSTEMS CORP. (d)—C-82
LANDY ASSOCIATES INC. (d)—C-82
LINES VIDEO SYSTEMS (d)—C-83
MERLIN ENGINEERING WORKS (m)—C-85
3M BROADCASTING PRODUCT DIVISION (m)—C-86
MPCS VIDEO INDUSTRIES INC. (d)—C-87
ODETICS INC. (m)—C-89
PANASONIC BROADCAST SYSTEMS CO. (m)—C-89
ROSCOR CORP. (d)—C-93
H. A. SOLUTEC LTD. (m)—C-95
SONY COMMUNICATIONS PRODUCTS CO. (m)—C-95
VIDEOMEDIA (m)—C-102

0770-1520

— dual deck

3M BROADCASTING PRODUCT DIVISION (m)—C-86
PANASONIC BROADCAST SYSTEMS CO. (m)—C-89

0770-1540

— multiple deck

ALAMAR ELECTRONICS USA INC. (m)—C-60

ASACA/SIBASOKU CORP. OF AMERICA (m)—C-83
CHANNELMATIC INC. (m)—C-68
INTERNATIONAL TAPETRONICS CORP./3M (m)—C-79
MATCO CONTROL PRODUCTS (m)—C-85
MERLIN ENGINEERING WORKS (m)—C-85
3M BROADCASTING PRODUCT DIVISION (m)—C-86
ODETICS INC. (m)—C-89
PANASONIC BROADCAST SYSTEMS CO. (m)—C-89
SONY COMMUNICATIONS PRODUCTS CO. (m)—C-95

0770-1560

— random access

ALAMAR ELECTRONICS USA INC. (m)—C-60
ASACA/SIBASOKU CORP. OF AMERICA (m)—C-83
CHANNELMATIC INC. (m)—C-68
MERLIN ENGINEERING WORKS (m)—C-85
3M BROADCASTING PRODUCT DIVISION (m)—C-86
ODETICS INC. (m)—C-89
PANASONIC BROADCAST SYSTEMS CO. (m)—C-89
SONY COMMUNICATIONS PRODUCTS CO. (m)—C-95

0770-1580

— record only

ALAMAR ELECTRONICS USA INC. (m)—C-60
3M BROADCASTING PRODUCT DIVISION (m)—C-86
ODETICS INC. (m)—C-89
PANASONIC BROADCAST SYSTEMS CO. (m)—C-89

0770-1600

— single deck

INTERNATIONAL TAPETRONICS CORP./3M (m)—C-79
3M BROADCASTING PRODUCT DIVISION (m)—C-86
PANASONIC BROADCAST SYSTEMS CO. (m)—C-89

0770-1620

— triple deck

INTERNATIONAL TAPETRONICS CORP./3M (m)—C-79
3M BROADCASTING PRODUCT DIVISION (m)—C-86
PANASONIC BROADCAST SYSTEMS CO. (m)—C-89

0770-1640

Cartridge Systems

ALAMAR ELECTRONICS USA INC. (m)—C-60
ANIXTER TELE-WIRE (d)—C-62
CHANNELMATIC INC. (m)—C-68
LINES VIDEO SYSTEMS (d)—C-83
MERLIN ENGINEERING WORKS (m)—C-85
MPCS VIDEO INDUSTRIES INC. (d)—C-87
ODETICS INC. (m)—C-89

0770-1660

— automatic sequencing

ALAMAR ELECTRONICS USA INC. (m)—C-60
CHANNELMATIC INC. (m)—C-68
MERLIN ENGINEERING WORKS (m)—C-85
ODETICS INC. (m)—C-89
VIDEOMEDIA (m)—C-102

0770-1680

— delay equipment—cartridges

ALAMAR ELECTRONICS USA INC. (m)—C-60
CHANNELMATIC INC. (m)—C-68
ODETICS INC. (m)—C-89

0770-1700

— erasers

GARNER INDUSTRIES (m)—C-76
INTERNATIONAL TAPETRONICS CORP./3M (m)—C-79
RTI RESEARCH TECHNOLOGY INTERNATIONAL (m & d)—C-93
WEIRCLIFFE (m)—C-103

0770-1720

— remote-control

CHANNELMATIC INC. (m)—C-68

0770-1740

— winding equipment

AUDICO INC. (m)—C-63

0770-1760

Cartridges (Tape) & Accessories

BURLINGTON AUDIO/VIDEO TAPES INC. (d)—C-66
G. C. ELECTRONICS CO. (m)—C-76
HARRIS CORP. (BROADCAST DIVISION) (d)—C-77
INTERNATIONAL TAPETRONICS CORP./3M (m)—C-79
3M BROADCASTING PRODUCT DIVISION (m)—C-86
PANASONIC BROADCAST SYSTEMS CO. (m)—C-89

0770-1800

— carts

INTERNATIONAL TAPETRONICS CORP./3M (m)—C-79
ODETICS INC. (d)—C-89

0770-1840

— carts— mono

BURLINGTON AUDIO/VIDEO TAPES INC. (d)—C-66

0770-1860

— carts— stereo

BURLINGTON AUDIO/VIDEO TAPES INC. (d)—C-66
INTERNATIONAL TAPETRONICS CORP./3M (m)—C-79

0770-1870

Cartridges (Tape) Reloading Services (see SERVICES)

0770-1880

— storage racks & cabinets

ALLIED ELECTRONICS (d)—C-60
CALZONE CASE CO. (m)—C-87
LUXOR CORP. (m)—C-84
MPCS VIDEO INDUSTRIES INC. (r)—C-87
NEUMADE PRODUCTS CORP. (m)—C-88
PEERLESS SALES CO. (m)—C-90
RTI RESEARCH TECHNOLOGY INTERNATIONAL (m & d)—C-93
SPECTRUM (d)—C-96
STOREEL CORP. (m & d)—C-96
TEK MEDIA SUPPLY CO. (m & d)—C-98
TELE-MEASUREMENTS INC. (d)—C-98
WINSTED CORP. (m)—C-103

0770-1890

Character Generators (see Generators in this category)

0770-1900

Chroma Keyer Decoder

THE CAMERA MART INC. (d)—C-67
INTERNATIONAL NUCLEAR CORP. (m)—C-79
LINES VIDEO SYSTEMS (d)—C-83
MPCS VIDEO INDUSTRIES INC. (d)—C-87
ROSCOR CORP. (d)—C-93
TELE-MEASUREMENTS INC. (d)—C-98
THOMSON VIDEO EQUIPMENT (m)—C-99
VITAL INDUSTRIES (m)—C-103

0770-1920

Chroma Keys

BROADCAST VIDEO SYSTEMS LTD. (m)—C-66
THE CAMERA MART INC. (d)—C-67
CENTER VIDEO INDUSTRIAL CO. INC. (d)—C-68
CENTRAL DYNAMICS LTD. (m & r)—C-68
COMMUNICATIONS SYSTEMS GROUP/GENERAL TELEVISION NETWORK (d & r)—C-70
HARRIS CORP. (BROADCAST DIVISION) (d)—C-77
INTERGROUP TECHNOLOGIES INC. (m)—C-79
INTERNATIONAL NUCLEAR CORP. (m)—C-79
LAKE SYSTEMS CORP. (d)—C-82
LINES VIDEO SYSTEMS (d)—C-83
NEC AMERICA INC. (m)—C-88
ROSCOR CORP. (d)—C-93
SHINTRON CO. INC. (m)—C-94
THOMSON-CSF BROADCAST INC. (m)—C-99
THOMSON VIDEO EQUIPMENT (m)—C-99
VITAL INDUSTRIES (m)—C-103

0770-1940

Clocks & Counters

AUTOGRAM CORP. (m)—C-64
BROADCAST VIDEO SYSTEMS LTD. (m)—C-66
CHRONO-LOG CORP. (m)—C-69
ESE (m)—C-74
EVERTZ MICROSYSTEMS LTD. (m)—C-74
HARRIS CORP. (BROADCAST DIVISION) (d)—C-77
LANDY ASSOCIATES INC. (d)—C-82
LEITCH VIDEO OF AMERICA INC. (m)—C-83
LOGITEK (m)—C-84
QUALITY VIDEO SUPPLY CORP. (d)—C-82
ROSCOR CORP. (d)—C-93
TORPEY CONTROLS (m)—C-100
VICON INDUSTRIES INC. (m)—C-102

0770-1960

— counters

CHRONO-LOG CORP. (m)—C-69
ESE (m)—C-74
EVERTZ MICROSYSTEMS LTD. (m)—C-74
LOGITEK (m)—C-84
OSI SYSTEMS INC. (d)—C-92
TEMTRON ELECTRONICS LTD. (d)—C-99
TORPEY CONTROLS (m)—C-100

0770-1980

— counters— down

CHRONO-LOG CORP. (m)—C-69
ESE (m)—C-74
EVERTZ MICROSYSTEMS LTD. (m)—C-74
OSI SYSTEMS INC. (m)—C-92
TORPEY CONTROLS (m)—C-100

0770-2000

—counters—up

CHRONO-LOG CORP. (m)—C-69
ESE (m)—C-74
EVERTZ MICROSYSTEMS LTD. (m)—C-74
TORPEY CONTROLS (m)—C-100

0770-2020

—counters—up/down

CHRONO-LOG CORP. (m)—C-69
ESE (m)—C-74
EVERTZ MICROSYSTEMS LTD. (m)—C-74
LOGITEK (m)—C-84
TORPEY CONTROLS (m)—C-100

0770-2040

—station clocks

CHRONO-LOG CORP. (m)—C-69
ESE (m)—C-74
EVERTZ MICROSYSTEMS LTD. (m)—C-74
LEITCH VIDEO OF AMERICA INC. (m)—C-83
TORPEY CONTROLS (m)—C-100

0770-2060**Closed-Caption Systems (Studio)**

CECO COMMUNICATIONS INC. (d)—C-88
EEG ENTERPRISES INC. (m)—C-73
G. C. ELECTRONICS CO. (m)—C-76
MPCS VIDEO INDUSTRIES INC. (d)—C-87

0770-2080**Communications Systems-ENG**

ANIXTER TELE-WIRE (d)—C-82
BAF COMMUNICATIONS CORP. (d)—C-84
CECO COMMUNICATIONS INC. (d)—C-88
HARRIS FARINON (m & r)—C-77
MIDWEST COMMUNICATIONS CORP. (d)—C-86
MPCS VIDEO INDUSTRIES INC. (d)—C-87
NURAD INC. (m)—C-88
ROSCOR CORP. (d)—C-93
STUDIO FILM & TAPE (LA) INC. (d)—C-96
SWINTEK ENTERPRISES INC. (m)—C-97
TELE-MEASUREMENTS INC. (d)—C-98
VAUGHN COMMUNICATIONS GROUP (d & r)—C-101
VEGA (m)—C-102

0770-2100**Comparators**

COLORADO VIDEO INC. (m)—C-69
ESE (m)—C-74
MPCS VIDEO INDUSTRIES INC. (d)—C-87
QUANTA CORP. (m)—C-92

0770-2120

—time

ESE (m)—C-74
TORPEY CONTROLS (m)—C-100
VICON INDUSTRIES INC. (m)—C-102

0770-2140

—video

BURLINGTON AUDIO/VIDEO TAPES INC. (d)—C-86
CECO COMMUNICATIONS INC. (d)—C-88
COLORADO VIDEO INC. (m)—C-69
COMPROMPTER INC. (m)—C-70
TELEVISION EQUIPMENT ASSOCIATES INC. (m)—C-98
VIDEO ASSOCIATES LABS INC. (m)—C-102

0770-2150

Computers, TV Newsroom (see COMPUTERS & ACCESSORIES)

0770-2160**Consoles**

ALLIED BROADCAST EQUIPMENT CORP. (d)—C-60
AMCO ENGINEERING CO. (m)—C-61
AMS INDUSTRIES INC. (m & d & r)—C-61
COMMUNICATIONS SYSTEMS GROUP/GENERAL TELEVISION NETWORK (d & r)—C-70
EMCOR PRODUCTS/CRENLO INC. (m)—C-74
THE GRASS VALLEY GROUP INC. (m)—C-77
INTERNATIONAL NUCLEAR CORP. (m)—C-79
LAKE SYSTEMS CORP. (d)—C-82
LANOY ASSOCIATES INC. (d)—C-82
MIDWEST COMMUNICATIONS CORP. (d)—C-86
MPCS VIDEO INDUSTRIES INC. (d)—C-87
QUANTUM AUDIO LABS INC. (m)—C-92
ROSCOR CORP. (m & d)—C-93
TEK MEDIA SUPPLY CO. (d)—C-98
TELE-MEASUREMENTS INC. (d)—C-98
VICON INDUSTRIES INC. (m)—C-102
WHEATSTONE CORP. (m)—C-103

0770-2180

—CCTV/educational

CATEL TELECOMMUNICATIONS (m)—C-67
CCTV CORP. (m)—C-68
CECO COMMUNICATIONS INC. (d)—C-68
RICHARDSON ELECTRONICS LTD. (m & d)—C-93
TELE-MEASUREMENTS INC. (d)—C-98

0770-2200

—master control

BSM SYSTEMS INC. (m & d)—C-66
BTS BROADCAST TELEVISION SYSTEMS INC. (m)—C-66
CENTRAL DYNAMICS LTD. (m & r)—C-68
QUANTUM AUDIO LABS INC. (m)—C-92
THOMSON VIDEO EQUIPMENT (m)—C-99
UTAH SCIENTIFIC INC. (m)—C-101
VITAL INDUSTRIES (m)—C-103
WHEATSTONE CORP. (m)—C-103

0770-2220

—portable production

SENNHEISER ELECTRONIC CORP. (m)—C-94
TELE-MEASUREMENTS INC. (d)—C-98

0770-2240

—post production

A. F. ASSOCIATES INC. (m)—C-59
CENTRAL DYNAMICS LTD. (m & r)—C-68
GRAHAM-PATTEN SYSTEMS INC. (m & d)—C-77
QUANTUM AUDIO LABS INC. (m)—C-92
SENNHEISER ELECTRONIC CORP. (m)—C-94
VIDEOMEDIA (m)—C-102
VITAL INDUSTRIES (m)—C-103
WHEATSTONE CORP. (m)—C-103

0770-2260

—routing

BSM SYSTEMS INC. (m & d)—C-66
BTS BROADCAST TELEVISION SYSTEMS INC. (m)—C-66
CENTRAL DYNAMICS LTD. (m & r)—C-68
CIPHER DIGITAL INC. (m)—C-69
THOMSON VIDEO EQUIPMENT (m)—C-99
UTAH SCIENTIFIC INC. (m)—C-101
VITAL INDUSTRIES (m)—C-103

0770-2280

—studio production

CENTRAL DYNAMICS LTD. (m & r)—C-68
QUANTUM AUDIO LABS INC. (m)—C-92

TEK MEDIA SUPPLY CO. (d)—C-98
VITAL INDUSTRIES (m)—C-103
WHEATSTONE CORP. (m)—C-103

0770-2300

—studio production with digital effects

THOMSON VIDEO EQUIPMENT (m)—C-99
VITAL INDUSTRIES (m)—C-103

0770-2320**Converters**

ADAPT COMMUNICATION SUPPLY CO. INC. (d)—C-59
BROADCAST VIDEO SYSTEMS LTD. (m)—C-66
FUJINON INC. (m)—C-75
JAMES GRUNDER & ASSOCIATES INC. (d)—C-77
MPCS VIDEO INDUSTRIES INC. (d)—C-87
PANASONIC COMMUNICATIONS & SYSTEMS CO. (m)—C-89
QUANTEL INC. (m)—C-92
SPECTRUM (d)—C-98
TEKTRONIX INC. (m)—C-98
THOMSON VIDEO EQUIPMENT (m)—C-99

0770-2340**CRT Displays & Controllers**

ELECTROHOME LTD. (m)—C-73
MPCS VIDEO INDUSTRIES INC. (d)—C-87
TEKTRONIX INC. (m)—C-98
TELE-MEASUREMENTS INC. (d)—C-98
WORLD VIDEO INC. (m)—C-104

0770-2360**Cue Systems**

ALAMAR ELECTRONICS USA INC. (m)—C-60
CHANNELMATIC INC. (m)—C-68
INFO/SOFT (m)—C-79
MPCS VIDEO INDUSTRIES INC. (d)—C-87
SALESCASTER DISPLAYS CORP. (m)—C-94

0770-2380**Decoders-Comb**

BROADCAST VIDEO SYSTEMS LTD. (m)—C-66
FAROUDJA LABORATORIES INC. (m)—C-74
LENCO INC. (m)—C-83
MERLIN ENGINEERING WORKS (m)—C-85
MPCS VIDEO INDUSTRIES INC. (d)—C-87
PANASONIC COMMUNICATIONS & SYSTEMS CO. (m)—C-89
VIDEO INTERNATIONAL (m & d & r)—C-102

0770-2400**Delay Lines, Video**

ALLEN AVIONICS INC. (m)—C-60
BROADCAST VIDEO SYSTEMS LTD. (m)—C-66
LANOY ASSOCIATES INC. (d)—C-82
LEITCH VIDEO OF AMERICA INC. (m)—C-83
LENCO INC. (m)—C-83
MPCS VIDEO INDUSTRIES INC. (d)—C-87
TELEVISION EQUIPMENT ASSOCIATES INC. (m)—C-98
VAUGHN COMMUNICATIONS GROUP (d & r)—C-101

0770-2420**Demodulators**

AMERICAN LIGHTWAVE SYSTEMS INC. (m)—C-61
BARCO INDUSTRIES (m)—C-64
BROADCAST MICROWAVE SERVICES INC. (m)—C-65
CATEL TELECOMMUNICATIONS (m)—C-67
ELECTOR USA INC. (d)—C-73
MICROWAVE RADIO CORP. (m)—C-86

MIDWEST COMMUNICATIONS CORP. (d)—C-86

MPCS VIDEO INDUSTRIES INC. (d)—C-87
NURAD INC. (m)—C-88
ROHDE & SCHWARZ INC. (m)—C-93
VAUGHN COMMUNICATIONS GROUP (d & r)—C-101
VICON INDUSTRIES INC. (m)—C-102
VIDEOTEK INC. (m)—C-102

0770-2440

—optical

AMERICAN LIGHTWAVE SYSTEMS INC. (m)—C-61
CATEL TELECOMMUNICATIONS (m)—C-67

0770-2460

—video

AMERICAN LIGHTWAVE SYSTEMS INC. (m)—C-61
BARCO INDUSTRIES (m)—C-64
CATEL TELECOMMUNICATIONS (m)—C-67
MICROWAVE RADIO CORP. (m)—C-86
NURAD INC. (m)—C-88
ROHDE & SCHWARZ INC. (m)—C-93
VIDEOTEK INC. (m)—C-102

0770-2470**Digital Disk Recorders**

DIGITAL SERVICES CORP. (DSC) (m)—C-72

0770-2480**Digital Processing Equipment**

ALTA GROUP INC. (m)—C-61
BTS BROADCAST TELEVISION SYSTEMS INC. (m)—C-66
CENTER VIDEO INDUSTRIAL CO. INC. (d)—C-68
FORTEL INC. (m)—C-75
G. C. ELECTRONICS CO. (m)—C-76
THE GRASS VALLEY GROUP INC. (m)—C-77
HARRIS CORP. (BROADCAST DIVISION) (m & d)—C-77
LAKE SYSTEMS CORP. (d)—C-82
LANOY ASSOCIATES INC. (d)—C-82
LINES VIDEO SYSTEMS (d)—C-83
MCI QUANTEL LIMITED (d)—C-85
MICROTIME INC. (m)—C-86
MIDWEST COMMUNICATIONS CORP. (d)—C-86
MPCS VIDEO INDUSTRIES INC. (d)—C-87
NAC INC. (m & d & r)—C-87
PANASONIC BROADCAST SYSTEMS CO. (m)—C-89
PEIRCE-PHELPS INC. (d)—C-90
QUANTEL INC. (m)—C-92
ROSCOR CORP. (d)—C-93
SCIENTIFIC-ATLANTA INC. (m)—C-94
SONY COMMUNICATIONS PRODUCTS CO. (m)—C-95
TELE-MEASUREMENTS INC. (d)—C-98
THOMSON-CSF BROADCAST INC. (m)—C-99
VAUGHN COMMUNICATIONS GROUP (d & r)—C-101
VIDEOTEK INC. (m)—C-102

0770-2500

—color correctors

FORTEL INC. (m)—C-75
MCI QUANTEL LIMITED (d)—C-85
NAC INC. (m & d & r)—C-87
THOMSON-CSF BROADCAST INC. (m)—C-99
THOMSON VIDEO EQUIPMENT (m)—C-99

0770-2520

—field synchronizers

ALTA GROUP INC. (m)—C-61
FORTEL INC. (m)—C-75
MICROTIME INC. (m)—C-86
NEC AMERICA INC. (m)—C-88
NOVA SYSTEMS INC. (m)—C-88

STUDIO EQUIPMENT & SUPPLIES-0700

SCIENTIFIC-ATLANTA INC. (m)—C-94

0770-2540

— frame synchronizers

ALTA GROUP INC. (m)—C-61
COLORADO VIDEO INC. (m)—C-69
COMMUNICATIONS SYSTEMS GROUP/
GENERAL TELEVISION NETWORK (d &
r)—C-70
FORTEL INC. (m)—C-75
GML GROVE (d)—C-76
HOTRONIC INC. (m)—C-78
LEITCH VIDEO OF AMERICA INC. (m)—C-83
MAZE BROADCAST INC. (d)—C-85
MCI QUANTELL LIMITED (d)—C-85
MICROTIME INC. (m)—C-86
NEC AMERICA INC. (m)—C-88
NOVA SYSTEMS INC. (m)—C-88
QUANTELL INC. (m)—C-92
SCIENTIFIC-ATLANTA INC. (m)—C-94
TEKTRONIX INC. (m)—C-98
VIDEOTEK INC. (m)—C-102

0770-2560

— framestores

ALTA GROUP INC. (m)—C-61
COLORADO VIDEO INC. (m)—C-69
COMMUNICATIONS SYSTEMS GROUP/
GENERAL TELEVISION NETWORK (d &
r)—C-70
HOTRONIC INC. (m)—C-78
LEITCH VIDEO OF AMERICA INC. (m)—C-83
MICROTIME INC. (m)—C-86
NOVA SYSTEMS INC. (m)—C-88
PINNACLE SYSTEMS INC. (m)—C-90
SCIENTIFIC-ATLANTA INC. (m)—C-94
THOMSON-CSF BROADCAST INC. (m)—C-99
VIDEOTEK INC. (m)—C-102

0770-2580

— image enhancers

ALTA GROUP INC. (m)—C-61
COLORADO VIDEO INC. (m)—C-69
COMMUNICATIONS SYSTEMS GROUP/
GENERAL TELEVISION NETWORK (d &
r)—C-70
FORTEL INC. (m)—C-75
MCI QUANTELL LIMITED (d)—C-85
MICROTIME INC. (m)—C-86
NAC INC. (m & d & r)—C-87
PINNACLE SYSTEMS INC. (m)—C-90
THOMSON-CSF BROADCAST INC. (m)—C-99

0770-2600

— image processors

DIGITAL F/X INC. (m)—C-72
DIGITAL SERVICES CORP. (DSC) (m)—C-72
FORTEL INC. (m)—C-75
MCI QUANTELL LIMITED (d)—C-85
MICROTIME INC. (m)—C-86
NAC INC. (m & d & r)—C-87
PINNACLE SYSTEMS INC. (m)—C-90
THOMSON-CSF BROADCAST INC. (m)—C-99

0770-2620

— noise reducers

COLORADO VIDEO INC. (m)—C-69
COMMUNICATIONS SYSTEMS GROUP/
GENERAL TELEVISION NETWORK (d &
r)—C-70
FORTEL INC. (m)—C-75
MCI QUANTELL LIMITED (d)—C-85
MICROTIME INC. (m)—C-86
NAC INC. (m & d & r)—C-87

0770-2640

— standards converters

A. F. ASSOCIATES INC. (d)—C-59
MERLIN ENGINEERING WORKS (m)—C-85
QUANTELL INC. (m)—C-92
VIDEO INTERNATIONAL (m & d & r)—C-102

0770-2660

— TBC/framestores

ALTA GROUP INC. (m)—C-61
AMPEX CORP. (m)—C-61
COMMUNICATIONS SYSTEMS GROUP/
GENERAL TELEVISION NETWORK (d &
r)—C-70
FOR-A CORPORATION OF AMERICA (m)—C-
75
FORTEL INC. (m)—C-75
GML GROVE (d)—C-76
HOTRONIC INC. (m)—C-78
JVC PROFESSIONAL PRODUCTS CO. (m &
d)—C-80
MAZE BROADCAST INC. (d)—C-85
MICROTIME INC. (m)—C-86
NOVA SYSTEMS INC. (m)—C-88
SCIENTIFIC-ATLANTA INC. (m)—C-94
VIDEO INTERNATIONAL (m & d & r)—C-102

0770-2680

— TBCs

ALTA GROUP INC. (m)—C-61
AMPEX CORP. (m)—C-61
COMMUNICATIONS SYSTEMS GROUP/
GENERAL TELEVISION NETWORK (d &
r)—C-70
CROSSPOINT LATCH CORP. (m)—C-71
FOR-A CORPORATION OF AMERICA (m)—C-
75
FORTEL INC. (m)—C-75
GML GROVE (d)—C-76
HARRIS CORP. (BROADCAST DIVISION)
(m)—C-77
HITACHI DENSHI AMERICA LTD. (m)—C-78
HOTRONIC INC. (m)—C-78
JVC PROFESSIONAL PRODUCTS CO. (m &
d)—C-80
LENCO INC. (m)—C-83
MAZE BROADCAST INC. (d)—C-85
MICROTIME INC. (m)—C-86
NOVA SYSTEMS INC. (m)—C-88
PANASONIC BROADCAST SYSTEMS CO.
(m)—C-89
SCIENTIFIC-ATLANTA INC. (m)—C-94
SONY COMMUNICATIONS PRODUCTS CO.
(m)—C-95
VIDEO INTERNATIONAL (m & d & r)—C-102

0770-2700

— TBCs— dual channel

ALTA GROUP INC. (m)—C-61
CROSSPOINT LATCH CORP. (m)—C-71
HOTRONIC INC. (m)—C-78
MICROTIME INC. (m)—C-86
SCIENTIFIC-ATLANTA INC. (m)—C-94

0770-2720

— video multiprocessors

FOR-A CORPORATION OF AMERICA (m)—C-
75

0770-2740

Digitizers, Color

AURORA SYSTEMS (d)—C-64
COLORADO VIDEO INC. (m)—C-69
DEL COMPU-CABLE SYSTEMS INC. (d)—C-
71
LINES VIDEO SYSTEMS (d)—C-83
MIDWEST COMMUNICATIONS CORP. (d)—
C-86
MPCS VIDEO INDUSTRIES INC. (d)—C-87
NORPAK CORP. (m)—C-88

0770-2760

Discs, Video

COMMUNICATIONS SYSTEMS GROUP/
GENERAL TELEVISION NETWORK (d &
r)—C-70
MPCS VIDEO INDUSTRIES INC. (d)—C-87
OPTICAL DISC CORP. (m)—C-89

0770-2780

Dropout Compensators

FORTEL INC. (m)—C-75
HOTRONIC INC. (m)—C-78
MICROTIME INC. (m)—C-86

0770-2800

Editing Systems

ADAMS-SMITH (m)—C-59
AMPEX CORP. (m)—C-61
BHP INC. (m)—C-65
CENTER VIDEO INDUSTRIAL CO. INC. (d)—
C-68
CIPHER DIGITAL INC. (m)—C-69
CMX CORP. (m)—C-69
COMMUNICATIONS SYSTEMS GROUP/
GENERAL TELEVISION NETWORK (d &
r)—C-70
CONVERGENCE (m)—C-70
ECCO INC./CONVERGENCE (m)—C-73
FOR-A CORPORATION OF AMERICA (m)—C-
75
THE GRASS VALLEY GROUP INC. (m)—C-77
JAMES GRUNDER & ASSOCIATES INC.
(d)—C-77
HARRIS CORP. (BROADCAST DIVISION)
(d)—C-77
JVC PROFESSIONAL PRODUCTS CO. (m &
d)—C-80
LAKE SYSTEMS CORP. (d)—C-82
LANDY ASSOCIATES INC. (d)—C-82
LINES VIDEO SYSTEMS (d)—C-83
MCI QUANTELL LIMITED (d)—C-85
MIDWEST COMMUNICATIONS CORP. (d)—
C-86
MPCS VIDEO INDUSTRIES INC. (d)—C-87
PALTEX (m)—C-89
PANASONIC BROADCAST SYSTEMS CO.
(m)—C-89
PANASONIC COMMUNICATIONS & SYS-
TEMS CO. (m)—C-89
QUANTA CORP. (m)—C-92
QUANTELL INC. (m)—C-92
ROSCOR CORP. (d & r)—C-93
SONY COMMUNICATIONS PRODUCTS CO.
(m)—C-95
TELE-MEASUREMENTS INC. (d)—C-98
THOMSON VIDEO EQUIPMENT (m)—C-99
UNITED MEDIA (m)—C-101
VIDEOLAB (m)—C-102
VIDEOMEDIA (m)—C-102

0770-2820

— CCTV/Industrial

BHP INC. (m)—C-65
CATEL TELECOMMUNICATIONS (m)—C-67
CCTV CORP. (m)—C-68
CECO COMMUNICATIONS INC. (d)—C-68
CMX CORP. (m)—C-69
CONVERGENCE (m)—C-70
ECCO INC./CONVERGENCE (m)—C-73
JAVELIN ELECTRONICS (m)—C-80
JVC PROFESSIONAL PRODUCTS CO. (m &
d)—C-80
PALTEX (m)—C-89
QSI SYSTEMS INC. (d)—C-92
QUANTA CORP. (m)—C-92
TELE-MEASUREMENTS INC. (d)—C-98
UNITED MEDIA (m)—C-101

0770-2840

— computerized

ADAMS-SMITH (m)—C-59
AMPEX CORP. (m)—C-61
AUDIO KINETICS UK LTD. (m)—C-63
BHP INC. (m)—C-65
CIPHER DIGITAL INC. (m)—C-69
CMX CORP. (m)—C-69
CONVERGENCE (m)—C-70
ECCO INC./CONVERGENCE (m)—C-73
JVC PROFESSIONAL PRODUCTS CO. (m &
d)—C-80
PALTEX (m)—C-89

QUANTA CORP. (m)—C-92
QUANTELL INC. (m)—C-92
SONY COMMUNICATIONS PRODUCTS CO.
(m)—C-95
UNITED MEDIA (m)—C-101
VIDEOLAB (m)—C-102

0770-2860

— ENG/Field Production

CMX CORP. (m)—C-69
CONVERGENCE (m)—C-70
ECCO INC./CONVERGENCE (m)—C-73
JVC PROFESSIONAL PRODUCTS CO. (m &
d)—C-80
LEADER INSTRUMENTS CORP. (m)—C-82
PALTEX (m)—C-89
PANASONIC BROADCAST SYSTEMS CO.
(m)—C-89
PANASONIC COMMUNICATIONS & SYS-
TEMS CO. (m)—C-89
SONY COMMUNICATIONS PRODUCTS CO.
(m)—C-95
THOMSON-CSF BROADCAST INC. (m)—C-99
UNITED MEDIA (m)—C-101

0770-2880

— studio production

ADAMS-SMITH (m)—C-59
AMPEX CORP. (m)—C-61
AUDIO KINETICS UK LTD. (m)—C-63
BHP INC. (m)—C-65
CMX CORP. (m)—C-69
CONVERGENCE (m)—C-70
ECCO INC./CONVERGENCE (m)—C-73
JVC PROFESSIONAL PRODUCTS CO. (m &
d)—C-80
PALTEX (m)—C-89
PANASONIC COMMUNICATIONS & SYS-
TEMS CO. (m)—C-89
QUANTA CORP. (m)—C-92
SONY COMMUNICATIONS PRODUCTS CO.
(m)—C-95
TELE-MEASUREMENTS INC. (d)—C-98
UNITED MEDIA (m)—C-101

0770-2900

Electronic Art & Graphics Equip-
ment

AMPEX CORP. (m)—C-61
AURORA SYSTEMS (m)—C-64
BTS BROADCAST TELEVISION SYSTEMS
INC. (m)—C-86
CHARLES BESELER CO. (m)—C-88
DIGITAL F/X INC. (m)—C-72
THE GRASS VALLEY GROUP INC. (m)—C-77
IMAGEERING LASER DISK SYSTEMS INC.
(m)—C-79
INTERAND CORP. (m)—C-79
JVC PROFESSIONAL PRODUCTS CO. (m &
d)—C-80
LAKE SYSTEMS CORP. (d)—C-82
MAGNI SYSTEMS INC. (m)—C-84
MCI QUANTELL LIMITED (d)—C-85
MICROTIME INC. (m)—C-86
MIDWEST COMMUNICATIONS CORP. (d)—
C-86
3M CO. (m)—C-86
MPCS VIDEO INDUSTRIES INC. (d)—C-87
NCS INDUSTRIES (d)—C-88
NORPAK CORP. (m)—C-88
PHOTOGRAPHIC EQUIPMENT SERVICE INC.
(m)—C-90
PINNACLE SYSTEMS INC. (m)—C-90
QUANTA CORP. (m)—C-92
QUANTELL INC. (m)—C-92
RANK CINTEL INC. (d & r)—C-92
ROSCOR CORP. (d)—C-93
SYMBOLICS GRAPHICS DIVISION (m)—C-97
THOMSON-CSF BROADCAST INC. (m)—C-99
VERTIGO SYSTEMS INTERNATIONAL INC.
(m)—C-102

0770-2920

—bit pad digitizers

AURORA SYSTEMS (d)—C-64
 IMAGEERING LASER DISK SYSTEMS INC.
 (m)—C-79
 3M CO. (m)—C-86

0770-2940

—camera/VTR digitizers

DEL COMPU-CABLE SYSTEMS INC. (d)—C-71
 IMAGEERING LASER DISK SYSTEMS INC.
 (m)—C-79
 LINES VIDEO SYSTEMS (d)—C-83
 MCI QUANTEL LIMITED (d)—C-85
 3M CO. (m)—C-86
 SYMBOLICS GRAPHICS DIVISION (m)—C-97

0770-2950

Character Generators (see Generators in this category)

0770-2960

—digital art/paint systems

AMPEX CORP. (m)—C-81
 ARVIS CORP. INC. (d)—C-63
 AURORA SYSTEMS (m)—C-64
 CHYRON CORP. (m & d & r)—C-89
 DIGITAL F/X INC. (m)—C-72
 DUBNER COMPUTER SYSTEMS INC. (m)—C-72
 GLEN ROCK GRAPHICS (d)—C-76
 IMAGEERING LASER DISK SYSTEMS INC.
 (m)—C-79
 MCI QUANTEL LIMITED (d)—C-85
 MICROTIME INC. (m)—C-86
 3M CO. (m)—C-86
 NORPAK CORP. (m)—C-88
 PINNACLE SYSTEMS INC. (m)—C-90
 QUANTA CORP. (m)—C-92
 QUANTEL INC. (m)—C-92
 RANK CINTEL INC. (d & r)—C-92
 SYMBOLICS GRAPHICS DIVISION (m)—C-97
 THOMSON VIDEO EQUIPMENT (m)—C-99

0770-2980

—digital still stores

ABEKAS VIDEO SYSTEMS INC. (m)—C-59
 ALTA GROUP INC. (m)—C-61
 AMPEX CORP. (m)—C-81
 COLORADO VIDEO INC. (m)—C-69
 DIGITAL F/X INC. (m)—C-72
 DUBNER COMPUTER SYSTEMS INC. (m)—C-72
 HARRIS CORP. (BROADCAST DIVISION)
 (m)—C-77
 IMAGEERING LASER DISK SYSTEMS INC.
 (m)—C-79
 INTERAND CORP. (m)—C-79
 LEITCH VIDEO OF AMERICA INC. (m)—C-83
 MCI QUANTEL LIMITED (d)—C-85
 PINNACLE SYSTEMS INC. (m)—C-90
 QUANTEL INC. (m)—C-92
 RANK CINTEL INC. (d & r)—C-92
 SCIENTIFIC-ATLANTA INC. (m)—C-94
 THOMSON-CSF BROADCAST INC. (m)—C-99
 THOMSON VIDEO EQUIPMENT (m)—C-99

0770-3000

—'draw on screen' systems

DIGITAL F/X INC. (m)—C-72
 IMAGEERING LASER DISK SYSTEMS INC.
 (m)—C-79
 INTERAND CORP. (m)—C-79
 3M CO. (m)—C-86
 VIDEO ASSOCIATES LABS INC. (m)—C-102

0770-3040

Electronic Still Processing Systems

ARVIS CORP. INC. (d)—C-63

AURORA SYSTEMS (m)—C-64

BTS BROADCAST TELEVISION SYSTEMS
 INC. (m)—C-66
 COLORADO VIDEO INC. (m)—C-69
 HARRIS CORP. (BROADCAST DIVISION)
 (m)—C-77
 IMAGEERING LASER DISK SYSTEMS INC.
 (m)—C-79
 LAKE SYSTEMS CORP. (d)—C-82
 LINES VIDEO SYSTEMS (d)—C-83
 MCI QUANTEL LIMITED (d)—C-85
 MPCS VIDEO INDUSTRIES INC. (d)—C-87
 PANASONIC COMMUNICATIONS & SYS-
 TEMS CO. (m)—C-89
 PINNACLE SYSTEMS INC. (m)—C-90
 RANK CINTEL INC. (d & r)—C-92
 ROSCOR CORP. (d & r)—C-93
 TAMRON INDUSTRIES INC. (m)—C-97
 THOMSON-CSF BROADCAST INC. (m)—C-99
 THOMSON VIDEO EQUIPMENT (m)—C-99

0770-3060

Encoders, Color

A. F. ASSOCIATES INC. (d)—C-59
 AURORA SYSTEMS (d)—C-64
 BCS (d & r)—C-64
 BROADCAST VIDEO SYSTEMS LTD. (m)—C-66
 BTS BROADCAST TELEVISION SYSTEMS
 INC. (m)—C-86
 FAROUDJA LABORATORIES INC. (m)—C-74
 FOR-A CORPORATION OF AMERICA (m)—C-75
 JAMES GRUNDER & ASSOCIATES INC.
 (d)—C-77
 HITACHI DENSHI AMERICA LTD. (m)—C-78
 IKEGAMI ELECTRONICS (U.S.A.) INC. (m)—C-78
 LAKE SYSTEMS CORP. (d)—C-82
 LANDY ASSOCIATES INC. (d)—C-82
 Lenco INC. (m)—C-83
 LINES VIDEO SYSTEMS (d)—C-83
 LYON LAMB VIDEO ANIMATION SYSTEMS
 INC. (r)—C-84
 MERLIN ENGINEERING WORKS (m)—C-85
 MPCS VIDEO INDUSTRIES INC. (d)—C-87
 QUANTA CORP. (m)—C-92
 ROSCOR CORP. (d)—C-93
 SHINTRON CO. INC. (m)—C-94
 UNITED MEDIA (m)—C-101

0770-3080

Enhancers, Video Image

CENTER VIDEO INDUSTRIAL CO. INC. (d)—C-68
 COLORADO VIDEO INC. (m)—C-69
 FAROUDJA LABORATORIES INC. (m)—C-74
 HITACHI DENSHI AMERICA LTD. (m)—C-78
 LAIRD TELEMEDIA INC. (m)—C-82
 LINES VIDEO SYSTEMS (d)—C-83
 MCI QUANTEL LIMITED (d)—C-85
 RMT ENGINEERING INC. (d)—C-93
 ROSCOR CORP. (d)—C-93
 TELESCRIPT INC. (m)—C-98
 THOMSON-CSF BROADCAST INC. (m)—C-99

0770-3100

Equalizers

AEG BAYLY INC. (m)—C-59
 ALLEN AVIONICS INC. (m)—C-60
 AI-TECH INC. (m)—C-72
 DYNAR ELECTRONICS INC. (m)—C-73
 INTERNATIONAL NUCLEAR CORP. (m)—C-79
 Lenco INC. (m)—C-83
 LINES VIDEO SYSTEMS (d)—C-83
 RMT ENGINEERING INC. (d)—C-93
 VALLEY INTERNATIONAL INC. (m)—C-101
 WHEATSTONE CORP. (m)—C-103

0770-3120

Field Video Setup Module

MPCS VIDEO INDUSTRIES INC. (d)—C-87

0770-3140

Filters-Video

ALLEN AVIONICS INC. (m)—C-60
 BROADCAST VIDEO SYSTEMS LTD. (m)—C-66
 CINEMILLS CORP. (d)—C-69
 MICROWAVE FILTER CO. INC. (p & d)—C-86
 MPCS VIDEO INDUSTRIES INC. (d)—C-87
 TELEVISION EQUIPMENT ASSOCIATES INC.
 (m)—C-98
 TIFFEN MANUFACTURING CORP. (m)—C-99

0770-3160

Frame/Field Store, Digital

ALTA GROUP INC. (m)—C-61
 CENTER VIDEO INDUSTRIAL CO. INC. (d)—C-68
 COLORADO VIDEO INC. (m)—C-69
 COMMUNICATIONS SYSTEMS GROUP/
 GENERAL TELEVISION NETWORK (d & r)—C-70
 FOR-A CORPORATION OF AMERICA (m)—C-75
 FORTEL INC. (m)—C-75
 JAMES GRUNDER & ASSOCIATES INC.
 (d)—C-77
 HARRIS CORP. (BROADCAST DIVISION)
 (m)—C-77
 HOLZBERG INC. (d)—C-78
 IMAGEERING LASER DISK SYSTEMS INC.
 (m)—C-79
 LAKE SYSTEMS CORP. (d)—C-82
 LANDY ASSOCIATES INC. (d)—C-82
 LEITCH VIDEO OF AMERICA INC. (m)—C-83
 LINES VIDEO SYSTEMS (d)—C-83
 MCI QUANTEL LIMITED (d)—C-85
 MERLIN ENGINEERING WORKS (m)—C-85
 MICROTIME INC. (m)—C-86
 MPCS VIDEO INDUSTRIES INC. (d)—C-87
 PINNACLE SYSTEMS INC. (m)—C-90
 QUANTEL INC. (m)—C-92
 ROSCOR CORP. (d)—C-93
 SHINTRON CO. INC. (m)—C-94
 SYMBOLICS GRAPHICS DIVISION (m)—C-97

0770-3180

Frame Store Synchronizers

ALTA GROUP INC. (m)—C-61
 CENTER VIDEO INDUSTRIAL CO. INC. (d)—C-68
 COMMUNICATIONS SYSTEMS GROUP/
 GENERAL TELEVISION NETWORK (d & r)—C-70
 FORTEL INC. (m)—C-75
 GML GROVE (d)—C-76
 JAMES GRUNDER & ASSOCIATES INC.
 (d)—C-77
 IMAGEERING LASER DISK SYSTEMS INC.
 (m)—C-79
 LAKE SYSTEMS CORP. (d)—C-82
 LANDY ASSOCIATES INC. (d)—C-82
 LEITCH VIDEO OF AMERICA INC. (m)—C-83
 LINES VIDEO SYSTEMS (d)—C-83
 MARCONI COMMUNICATION SYSTEMS
 LTD. (m)—C-85
 MAZE BROADCAST INC. (d)—C-85
 MCI QUANTEL LIMITED (d)—C-85
 MERLIN ENGINEERING WORKS (m)—C-85
 MICROTIME INC. (m)—C-86
 MPCS VIDEO INDUSTRIES INC. (d)—C-87
 QUANTEL INC. (m)—C-92
 ROSCOR CORP. (d)—C-93
 SHINTRON CO. INC. (m)—C-94
 TEKTRONIX INC. (m)—C-98
 VIDEOOTEK INC. (m)—C-102

0770-3200

Generators

ADAMS-SMITH (m)—C-59
 ADAPT COMMUNICATION SUPPLY CO. INC.
 (d)—C-59
 ANIXTER TELE-WIRE (d)—C-62
 ASACA/SHIBASOKU CORP. OF AMERICA
 (m)—C-63
 BTS BROADCAST TELEVISION SYSTEMS
 INC. (m)—C-66
 CAVECO EQUIPMENT LTD. (d)—C-68
 CENTER VIDEO INDUSTRIAL CO. INC. (d)—C-68
 CENTRAL DYNAMICS LTD. (m & r)—C-68
 CHANNELMATIC INC. (m)—C-68
 CIPHER DIGITAL INC. (m)—C-69
 EVERTZ MICROSYSTEMS LTD. (m)—C-74
 GLEN ROCK GRAPHICS (d)—C-76
 THE GRASS VALLEY GROUP INC. (m)—C-77
 GRAY ENGINEERING LABORATORIES INC.
 (m)—C-77
 JAMES GRUNDER & ASSOCIATES INC.
 (d)—C-77
 HARRIS CORP. (BROADCAST DIVISION)
 (d)—C-77
 INTERNATIONAL NUCLEAR CORP. (m)—C-79
 JAVELIN ELECTRONICS (m)—C-80
 JVC PROFESSIONAL PRODUCTS CO. (m & d)—C-80
 KEYLITE PSI (d)—C-81
 KNOX VIDEO (m)—C-82
 LAKE SYSTEMS CORP. (d)—C-82
 LANDY ASSOCIATES INC. (d)—C-82
 LEADER INSTRUMENTS CORP. (m)—C-82
 LINES VIDEO SYSTEMS (d)—C-83
 MIDWEST COMMUNICATIONS CORP. (d)—C-86
 3M CO. (m)—C-86
 MPCS VIDEO INDUSTRIES INC. (d)—C-87
 OMICRON VIDEO (m)—C-89
 OTARI CORP. (m)—C-89
 PANASONIC COMMUNICATIONS & SYS-
 TEMS CO. (m)—C-89
 PEIRCE-PHELPS INC. (d)—C-90
 PESA AMERICA INC. (m)—C-90
 PORTAC INC. (m)—C-91
 RMT ENGINEERING INC. (d)—C-93
 ROHDE & SCHWARZ INC. (m)—C-93
 ROSCOR CORP. (d)—C-93
 SIGMA ELECTRONICS INC. (m)—C-95
 SONY COMMUNICATIONS PRODUCTS CO.
 (m)—C-95
 SPECTRUM (d)—C-96
 THOMSON-CSF BROADCAST INC. (m)—C-99
 VEGA (m)—C-102
 VIDEO ACCESSORY CORP. (m)—C-102
 VIDEO DATA SYSTEMS (m)—C-102
 VIDEOOTEK INC. (m)—C-102
 WAVETEK RF PRODUCTS INC. (m)—C-103

0770-3220

—background color

CENTRAL DYNAMICS LTD. (m & r)—C-68
 INTERNATIONAL NUCLEAR CORP. (m)—C-79
 Lenco INC. (m)—C-83
 OMICRON VIDEO (m)—C-89
 ROHDE & SCHWARZ INC. (m)—C-93
 SIGMA ELECTRONICS INC. (m)—C-95

0770-3240

—burst

ASACA/SHIBASOKU CORP. OF AMERICA
 (m)—C-63
 BROADCAST VIDEO SYSTEMS LTD. (m)—C-66
 BSM SYSTEMS INC. (m & d)—C-66
 CENTRAL DYNAMICS LTD. (m & r)—C-68
 INTERNATIONAL NUCLEAR CORP. (m)—C-79
 LEITCH VIDEO OF AMERICA INC. (m)—C-83
 Lenco INC. (m)—C-83
 MAGNI SYSTEMS INC. (m)—C-84

STUDIO EQUIPMENT & SUPPLIES-0700

OMICRON VIDEO (m)—C-89
ROHDE & SCHWARZ INC. (m)—C-93
SIGMA ELECTRONICS INC. (m)—C-95
TEKTRONIX INC. (m)—C-98
VIDEO ACCESSORY CORP. (m)—C-102
VIDEOTEK INC. (m)—C-102

0770-3260 —character

ABEKAS VIDEO SYSTEMS INC. (m)—C-59
ASTON ELECTRONICS INC. (m)—C-63
CHANNELMATIC INC. (m)—C-68
CHRONO-LOG CORP. (m)—C-69
CHYRON CORP. (m & d & r)—C-69
DEL COMPU-CABLE SYSTEMS INC. (m)—C-71
DIGITAL F/X INC. (m)—C-72
DUBNER COMPUTER SYSTEMS INC. (m)—C-72
ESE (m)—C-74
EVERTZ MICROSYSTEMS LTD. (m)—C-74
FOR-A CORPORATION OF AMERICA (m)—C-75
GLEN ROCK GRAPHICS (d)—C-76
GRAY ENGINEERING LABORATORIES INC. (m)—C-77
JAVELIN ELECTRONICS (m)—C-80
KNOX VIDEO (m)—C-82
LAIRD TELEMEDIA INC. (m)—C-82
MAZE BROADCAST INC. (d)—C-85
MCI QUANTEL LIMITED (d)—C-85
3M BROADCASTING PRODUCT DIVISION (m)—C-86
3M CO. (m)—C-86
MPB TECHNOLOGIES INC. (m & d)—C-87
NEXUS DISPLAY SYSTEMS CORP. (m & d)—C-88
NEXUS ENGINEERING CORP. (m)—C-88
PESA AMERICA INC. (m)—C-90
PORTAC INC. (m)—C-91
QUANTA CORP. (m)—C-92
QUANTEL INC. (m)—C-92
TELEDAC INC. (m & d)—C-98
TEXSCAN CORP. (m)—C-99
THOMSON-CSF BROADCAST INC. (m)—C-99
VICON INDUSTRIES INC. (m)—C-102
VIDEO DATA SYSTEMS (m)—C-102

0770-3280 —color pattern

ASACA/SHIBASOKU CORP. OF AMERICA (m)—C-63
BSM SYSTEMS INC. (m & d)—C-66
LEITCH VIDEO OF AMERICA INC. (m)—C-83
ROHDE & SCHWARZ INC. (m)—C-93
SIGMA ELECTRONICS INC. (m)—C-95
TEKTRONIX INC. (m)—C-98
VIDEO ACCESSORY CORP. (m)—C-102

0770-3300 —color sync

ASACA/SHIBASOKU CORP. OF AMERICA (m)—C-63
BSM SYSTEMS INC. (m & d)—C-66
CROSSPOINT LATCH CORP. (m)—C-71
LEITCH VIDEO OF AMERICA INC. (m)—C-83
LENCO INC. (m)—C-83
SHINTRON CO. INC. (m)—C-94
SIGMA ELECTRONICS INC. (m)—C-95
TEKTRONIX INC. (m)—C-98
UNITED MEDIA (m)—C-101
VIDEO ACCESSORY CORP. (m)—C-102
VIDEOTEK INC. (m)—C-102

0770-3320 —convergence

ASACA/SHIBASOKU CORP. OF AMERICA (m)—C-63
LEITCH VIDEO OF AMERICA INC. (m)—C-83
MAGNI SYSTEMS INC. (m)—C-84

0770-3340 —RF

ROHDE & SCHWARZ INC. (m)—C-93
WAVETEK RF PRODUCTS INC. (m)—C-103

0770-3360 —special effects

ABEKAS VIDEO SYSTEMS INC. (m)—C-59
CENTRAL DYNAMICS LTD. (m & r)—C-68
CHYRON CORP. (m & d & r)—C-69
CROSSPOINT LATCH CORP. (m)—C-71
DIGITAL F/X INC. (m)—C-72
DIGITAL SERVICES CORP. (DSC) (m)—C-72
DUBNER COMPUTER SYSTEMS INC. (m)—C-72
ECHOLAB INC. (m)—C-73
FOR-A CORPORATION OF AMERICA (m)—C-75
INTERNATIONAL NUCLEAR CORP. (m)—C-79
JVC PROFESSIONAL PRODUCTS CO. (m & d)—C-80
KNOX VIDEO (m)—C-82
LAIRD TELEMEDIA INC. (m)—C-82
MAZE BROADCAST INC. (d)—C-85
PINNACLE SYSTEMS INC. (m)—C-90
QUANTEL INC. (m)—C-92
THOMSON-CSF BROADCAST INC. (m)—C-99
THOMSON VIDEO EQUIPMENT (m)—C-99
VIDEOTEK INC. (m)—C-102
VITAL INDUSTRIES (m)—C-103

0770-3380 —stereo

BCS (d & r)—C-64
ORBAN (m)—C-89
PESA AMERICA INC. (m)—C-90

0770-3400 —sync

ASACA/SHIBASOKU CORP. OF AMERICA (m)—C-63
BSM SYSTEMS INC. (m & d)—C-66
CCTV CORP. (m)—C-68
DAGE-MTI INC. (m)—C-71
JAMES GRUNDER & ASSOCIATES INC. (d)—C-77
JAVELIN ELECTRONICS (d)—C-80
LEITCH VIDEO OF AMERICA INC. (m)—C-83
LENCO INC. (m)—C-83
MAGNI SYSTEMS INC. (m)—C-84
OMICRON VIDEO (m)—C-89
PESA AMERICA INC. (m)—C-90
QUANTA CORP. (m)—C-92
ROHDE & SCHWARZ INC. (m)—C-93
SHINTRON CO. INC. (m)—C-94
SIGMA ELECTRONICS INC. (m)—C-95
TEKTRONIX INC. (m)—C-98
UNITED MEDIA (m)—C-101
VIDEO ACCESSORY CORP. (m)—C-102
VIDEOTEK INC. (m)—C-102

0770-3420 —synchronizing systems

BCS (d & r)—C-64
CIPHER DIGITAL INC. (m)—C-69
EVERTZ MICROSYSTEMS LTD. (m)—C-74
JAMES GRUNDER & ASSOCIATES INC. (d)—C-77
LEITCH VIDEO OF AMERICA INC. (m)—C-83
LENCO INC. (m)—C-83
MULTI-TRACK MAGNETICS/RANGERTONE (d)—C-87
OMICRON VIDEO (m)—C-89
VIDEOTEK INC. (m)—C-102

0770-3440 —time code

ADAMS-SMITH (m)—C-59
AUDIO KINETICS UK LTD. (m)—C-63
BSM SYSTEMS INC. (m & d)—C-66
CHRONO-LOG CORP. (m)—C-69

CIPHER DIGITAL INC. (m)—C-69
EEOC INC./CONVERGENCE (m)—C-73
ESE (m)—C-74
EVERTZ MICROSYSTEMS LTD. (m)—C-74
FOR-A CORPORATION OF AMERICA (m)—C-75
GRAY ENGINEERING LABORATORIES INC. (m)—C-77
MULTI-TRACK MAGNETICS/RANGERTONE (m)—C-87
OTARI CORP. (m)—C-89
SHINTRON CO. INC. (m)—C-94
SKOTEL CORP. (m)—C-95
SONY COMMUNICATIONS PRODUCTS CO. (m)—C-95
UNITED MEDIA (m)—C-101
VIDEO DATA SYSTEMS (m)—C-102
VIDEOLAB (m)—C-102

0770-3460 —time code—vertical interval

ADAMS-SMITH (m)—C-59
CIPHER DIGITAL INC. (m)—C-69
EEOC INC./CONVERGENCE (m)—C-73
EVERTZ MICROSYSTEMS LTD. (m)—C-74
GRAY ENGINEERING LABORATORIES INC. (m)—C-77
JAVELIN ELECTRONICS (d)—C-80
LEITCH VIDEO OF AMERICA INC. (m)—C-83
SHINTRON CO. INC. (m)—C-94
SKOTEL CORP. (m)—C-95
VIDEO DATA SYSTEMS (m)—C-102
VIDEOLAB (m)—C-102

0770-3480 —tone

CHANNELMATIC INC. (m)—C-68
LEITCH VIDEO OF AMERICA INC. (m)—C-83
OMICRON VIDEO (m)—C-89
VEGA (m)—C-102
VIDEO ACCESSORY CORP. (m)—C-102

0770-3500 —lens, EBS

GORMAN-REDLICH MANUFACTURING CO. (m)—C-76
INTERNATIONAL NUCLEAR CORP. (m)—C-79
T.F.T. INC. (m)—C-99

0770-3520 Graphic Equalizers

GRAHAM-PATTEN SYSTEMS INC. (m & d)—C-77
HARRIS CORP. (BROADCAST DIVISION) (d)—C-77
LINES VIDEO SYSTEMS (d)—C-83
MPCS VIDEO INDUSTRIES INC. (d)—C-87
ORBAN (m)—C-89
WHEATSTONE CORP. (m)—C-103

0770-3540 Identification Systems, Video

BROADCAST VIDEO SYSTEMS LTD. (m)—C-66
CCTV CORP. (m)—C-68
CHYRON CORP. (m & d & r)—C-69
CIPHER DIGITAL INC. (m)—C-69
LANDY ASSOCIATES INC. (d)—C-82
QSI SYSTEMS INC. (m)—C-92
VIDEO DATA SYSTEMS (m)—C-102

0770-3560

Image Repositioners (see Video Signal Processing Equipment in this category)

0770-3580 Image Synthesis

SYMBOLICS GRAPHICS DIVISION (m)—C-97

0770-3580 Intercom Systems

A. F. ASSOCIATES INC. (d)—C-59
ALLIED ELECTRONICS (d)—C-60
ANIXTER TELE-WIRE (d)—C-62
ATLAS/SOUNDOLIER (m)—C-63
CLEAR-COM INTERCOM SYSTEMS (m)—C-69
G. C. ELECTRONICS CO. (m)—C-76
LAKE SYSTEMS CORP. (d)—C-82
LANDY ASSOCIATES INC. (d)—C-82
PESA AMERICA INC. (m)—C-90
ROSCOR CORP. (d)—C-93
SONY COMMUNICATIONS PRODUCTS CO. (m)—C-95
TELEVISION EQUIPMENT ASSOCIATES INC. (m)—C-98
VEGA (m)—C-102

0770-3600 —hard-wire

BCS (d & r)—C-64
CLEAR-COM INTERCOM SYSTEMS (m)—C-69
PESA AMERICA INC. (m)—C-90
TELEVISION EQUIPMENT ASSOCIATES INC. (m)—C-98

0770-3620 —wireless

CLEAR-COM INTERCOM SYSTEMS (m)—C-69
SONY COMMUNICATIONS PRODUCTS CO. (m)—C-95
VEGA (m)—C-102

0770-3625

Keyers (see Special Effects Equipment in this category)

0770-3630

Lenses & Accessories (see Cameras & Supplies in this category)

0770-3640

Lighting (see LIGHTING & POWER EQUIPMENT)

0770-3660

Limiter/Compressors, TV

APHEX SYSTEMS LTD. (m)—C-63
HOLZBERG INC. (d)—C-78
MPCS VIDEO INDUSTRIES INC. (d)—C-87
ORBAN (m)—C-89
ROSCOR CORP. (d & r)—C-93
THOMSON-CSF BROADCAST INC. (m)—C-99
VALLEY INTERNATIONAL INC. (m)—C-101

0770-3680

Machine Assignment Systems

ADAPT COMMUNICATION SUPPLY CO. INC. (d)—C-59
HOLZBERG INC. (d)—C-78
LANDY ASSOCIATES INC. (d)—C-82
3M CO. (m)—C-86

0770-3700

Machine Controls, Technical Automation

A. F. ASSOCIATES INC. (d)—C-59
ALAMAR ELECTRONICS USA INC. (m)—C-60
AMS INDUSTRIES INC. (m & d & r)—C-61
BSM SYSTEMS INC. (m & d)—C-66
BTS BROADCAST TELEVISION SYSTEMS INC. (m)—C-66
CIPHER DIGITAL INC. (m)—C-69
DYNAIR ELECTRONICS INC. (m)—C-73

EVERTZ MICROSYSTEMS LTD. (m)—C-74
 THE GRASS VALLEY GROUP INC. (m)—C-77
 IMAGE VIDEO LTD. (m)—C-79
 LAKE SYSTEMS CORP. (d)—C-82
 MATCO CONTROL PRODUCTS (m)—C-85
 MERLIN ENGINEERING WORKS (m)—C-85
 3M BROADCASTING PRODUCT DIVISION (m)—C-86
 3M CO. (m)—C-86
 ODETICS INC. (m)—C-89
 PHOTOGRAPHIC EQUIPMENT SERVICE INC. (m)—C-90
 H. A. SOLUTECH LTD. (m)—C-95
 UNITED MEDIA (m)—C-101
 UTAH SCIENTIFIC INC. (m)—C-101
 VIDEO DATA SYSTEMS (m)—C-102
 VITAL INDUSTRIES (m)—C-103

0770-3720

—parallel interface

ALAMAR ELECTRONICS USA INC. (m)—C-60
 BCS (d & r)—C-64
 CENTRAL DYNAMICS LTD. (m & r)—C-68
 CIPHER DIGITAL INC. (m)—C-69
 DYNAIR ELECTRONICS INC. (m)—C-73
 EVERTZ MICROSYSTEMS LTD. (m)—C-74
 THE GRASS VALLEY GROUP INC. (m)—C-77
 MATCO CONTROL PRODUCTS (m)—C-85
 H. A. SOLUTECH LTD. (m)—C-95
 UNITED MEDIA (m)—C-101
 UTAH SCIENTIFIC INC. (m)—C-101
 VIDEO DATA SYSTEMS (m)—C-102

0770-3740

—serial interface

ALAMAR ELECTRONICS USA INC. (m)—C-60
 BCS (d & r)—C-64
 BSM SYSTEMS INC. (m & d)—C-66
 CENTRAL DYNAMICS LTD. (m & r)—C-68
 CIPHER DIGITAL INC. (m)—C-69
 DYNAIR ELECTRONICS INC. (m)—C-73
 EVERTZ MICROSYSTEMS LTD. (m)—C-74
 THE GRASS VALLEY GROUP INC. (m)—C-77
 MATCO CONTROL PRODUCTS (m)—C-85
 3M CO. (m)—C-86
 H. A. SOLUTECH LTD. (m)—C-95
 UNITED MEDIA (m)—C-101
 UTAH SCIENTIFIC INC. (m)—C-101
 VIDEO DATA SYSTEMS (m)—C-102
 VITAL INDUSTRIES (m)—C-103

0770-3760

—Vl systems

DI-TECH INC. (m)—C-72
 VIDEO DATA SYSTEMS (m)—C-102

0770-3780**Master Control Switchers**

AMX CORP. (d)—C-81
 BSM SYSTEMS INC. (m & d)—C-66
 BTS BROADCAST TELEVISION SYSTEMS INC. (m)—C-66
 CENTRAL DYNAMICS LTD. (m & r)—C-68
 COMMUNICATIONS SYSTEMS GROUP/GENERAL TELEVISION NETWORK (d & r)—C-70
 THE GRASS VALLEY GROUP INC. (m)—C-77
 HOLZBERG INC. (d)—C-78
 IMAGE VIDEO LTD. (m)—C-79
 INTERGROUP TECHNOLOGIES INC. (m)—C-79
 INTERNATIONAL NUCLEAR CORP. (m)—C-79
 LAKART CORP. (m)—C-82
 LAKE SYSTEMS CORP. (d)—C-82
 LANDY ASSOCIATES INC. (d)—C-82
 LINES VIDEO SYSTEMS (d)—C-83
 MAZE BROADCAST INC. (d)—C-85
 MIDWEST COMMUNICATIONS CORP. (d)—C-86
 OMICRON VIDEO (m)—C-89

TELE-MEASUREMENTS INC. (d)—C-98
 UTAH SCIENTIFIC INC. (m)—C-101
 VITAL INDUSTRIES (m)—C-103

0770-3800

—automated

ALAMAR ELECTRONICS USA INC. (m)—C-60
 BSM SYSTEMS INC. (m & d)—C-66
 CENTRAL DYNAMICS LTD. (m & r)—C-68
 THE GRASS VALLEY GROUP INC. (m)—C-77
 IMAGE VIDEO LTD. (m)—C-79
 INTERGROUP TECHNOLOGIES INC. (m)—C-79
 INTERNATIONAL NUCLEAR CORP. (m)—C-79
 LAKART CORP. (m)—C-82
 UTAH SCIENTIFIC INC. (m)—C-101

0770-3820

—business automation interfaced

ALAMAR ELECTRONICS USA INC. (m)—C-60
 LAKART CORP. (m)—C-82
 UTAH SCIENTIFIC INC. (m)—C-101
 VITAL INDUSTRIES (m)—C-103

0770-3840

—manual

CENTRAL DYNAMICS LTD. (m & r)—C-68
 IMAGE VIDEO LTD. (m)—C-79
 INTERGROUP TECHNOLOGIES INC. (m)—C-79
 OMICRON VIDEO (m)—C-89
 UTAH SCIENTIFIC INC. (m)—C-101
 VITAL INDUSTRIES (m)—C-103

0770-3860**Modulators, TV**

AMERICAN LIGHTWAVE SYSTEMS INC. (m)—C-61
 ANIXTER TELE-WIRE (d)—C-82
 ASACA/SIBASOKU CORP. OF AMERICA (m)—C-83
 BARCO INDUSTRIES (m)—C-64
 BLONDER-TONGUE LABORATORIES INC. (m)—C-85
 CA TEL TELECOMMUNICATIONS (m)—C-67
 DB COMMUNICATIONS INC. (d)—C-71
 HARRIS CORP. (BROADCAST DIVISION) (d)—C-77
 HOLZBERG INC. (d)—C-78
 LANDY ASSOCIATES INC. (d)—C-82
 LINES VIDEO SYSTEMS (d)—C-83
 MP CS VIDEO INDUSTRIES INC. (d)—C-87
 RMT ENGINEERING INC. (d)—C-83
 ROLHDE & SCHWARZ INC. (m)—C-83
 SCI CATV SERVICES (r)—C-94
 TELE-MEASUREMENTS INC. (d)—C-98

0770-3880**Monitors**

A. F. ASSOCIATES INC. (d)—C-59
 ASACA/SIBASOKU CORP. OF AMERICA (m)—C-83
 BAF COMMUNICATIONS CORP. (d)—C-64
 BARCO INDUSTRIES (m)—C-64
 BTS BROADCAST TELEVISION SYSTEMS INC. (m)—C-66
 THE CAMERA MART INC. (d)—C-87
 CCTV CORP. (m)—C-68
 CENTER VIDEO INDUSTRIAL CO. INC. (d)—C-68
 COHU INC. (m & r)—C-69

COMMUNICATIONS SYSTEMS GROUP/GENERAL TELEVISION NETWORK (d & r)—C-70

DAGE-MTI INC. (m)—C-71
 DB COMMUNICATIONS INC. (d)—C-71
 DISPLAY PRODUCTS GROUP (m)—C-72
 ELECTOR USA INC. (d)—C-73
 ELECTROHOME LTD. (m)—C-73
 GBC-CCTV/WASHINGTON CORP. (m & d)—C-76
 HARRIS CORP. (BROADCAST DIVISION) (d)—C-77
 HITACHI DENSHI AMERICA LTD. (m)—C-78
 HOLZBERG INC. (d)—C-78
 IKEGAMI ELECTRONICS (U.S.A.) INC. (m)—C-78
 JAVELIN ELECTRONICS (m)—C-80
 JVC PROFESSIONAL PRODUCTS CO. (m & d)—C-80
 LAKE SYSTEMS CORP. (d)—C-82
 LANDY ASSOCIATES INC. (d)—C-82
 LINES VIDEO SYSTEMS (d)—C-83
 MIDWEST COMMUNICATIONS CORP. (d)—C-86
 NCS INDUSTRIES (d)—C-88
 PANASONIC BROADCAST SYSTEMS CO. (m)—C-89
 PESA AMERICA INC. (m)—C-90
 QSI SYSTEMS INC. (d)—C-92
 RICHARDSON ELECTRONICS LTD. (m & d)—C-93
 ROSCOR CORP. (d & r)—C-93
 SHARP ELECTRONICS CORP. (m)—C-94
 SPECTRUM (d)—C-96
 TELECOMMUNICATION PRODUCTS CORP. (d)—C-98
 TELE-MEASUREMENTS INC. (d)—C-98
 TELESCRIPT INC. (m & d)—C-98
 VICON INDUSTRIES INC. (m)—C-102
 VIDEOTEK INC. (m)—C-102

0770-3900

—b & w

BARCO INDUSTRIES (m)—C-64
 CCTV CORP. (m)—C-68
 COHU INC. (m & r)—C-69
 COMMUNICATIONS SYSTEMS GROUP/GENERAL TELEVISION NETWORK (d & r)—C-70
 DAGE-MTI INC. (m)—C-71
 DISPLAY PRODUCTS GROUP (m)—C-72
 ELECTROHOME LTD. (m)—C-73
 GBC-CCTV/WASHINGTON CORP. (m & d)—C-76
 HITACHI DENSHI AMERICA LTD. (m)—C-78
 IKEGAMI ELECTRONICS (U.S.A.) INC. (m)—C-78
 JAVELIN ELECTRONICS (m)—C-80
 JVC PROFESSIONAL PRODUCTS CO. (m & d)—C-80
 LENCOR INC. (m)—C-83
 MERLIN ENGINEERING WORKS (m)—C-85
 PESA AMERICA INC. (m)—C-90
 QSI SYSTEMS INC. (d)—C-92
 RICHARDSON ELECTRONICS LTD. (m & d)—C-93
 TELESCRIPT INC. (m & d)—C-98
 TEMTRON ELECTRONICS LTD. (d)—C-99
 VICON INDUSTRIES INC. (m)—C-102

0770-3920

—b & w monitors—rack

BARCO INDUSTRIES (m)—C-64
 BCS (d & r)—C-64
 CCTV CORP. (m)—C-68
 COHU INC. (m & r)—C-69
 DAGE-MTI INC. (m)—C-71
 DISPLAY PRODUCTS GROUP (m)—C-72
 ELECTROHOME LTD. (m)—C-73
 GBC-CCTV/WASHINGTON CORP. (m & d)—C-76
 HITACHI DENSHI AMERICA LTD. (m)—C-78
 IKEGAMI ELECTRONICS (U.S.A.) INC. (m)—C-78
 JAVELIN ELECTRONICS (m)—C-80

JVC PROFESSIONAL PRODUCTS CO. (m & d)—C-80
 PESA AMERICA INC. (m)—C-90
 QSI SYSTEMS INC. (d)—C-92
 RICHARDSON ELECTRONICS LTD. (m & d)—C-93
 TEMTRON ELECTRONICS LTD. (d)—C-99

0770-3940

—b & w monitors—standalone

BARCO INDUSTRIES (m)—C-64
 CCTV CORP. (m)—C-68
 COHU INC. (m & r)—C-69
 DAGE-MTI INC. (m)—C-71
 DISPLAY PRODUCTS GROUP (m)—C-72
 ELECTOR USA INC. (d)—C-73
 ELECTROHOME LTD. (m)—C-73
 GBC-CCTV/WASHINGTON CORP. (m & d)—C-76
 HITACHI DENSHI AMERICA LTD. (m)—C-78
 IKEGAMI ELECTRONICS (U.S.A.) INC. (m)—C-78
 JAVELIN ELECTRONICS (m)—C-80
 JVC PROFESSIONAL PRODUCTS CO. (m & d)—C-80
 PESA AMERICA INC. (m)—C-90
 QSI SYSTEMS INC. (d)—C-92
 RICHARDSON ELECTRONICS LTD. (m & d)—C-93

0770-3960

—color

BARCO INDUSTRIES (m)—C-64
 COHU INC. (m & r)—C-69
 COMMUNICATIONS SYSTEMS GROUP/GENERAL TELEVISION NETWORK (d & r)—C-70
 DB COMMUNICATIONS INC. (d)—C-71
 DISPLAY PRODUCTS GROUP (m)—C-72
 ELECTOR USA INC. (d)—C-73
 ELECTROHOME LTD. (m)—C-73
 HITACHI DENSHI AMERICA LTD. (m)—C-78
 IKEGAMI ELECTRONICS (U.S.A.) INC. (m)—C-78
 JAVELIN ELECTRONICS (m)—C-80
 JVC PROFESSIONAL PRODUCTS CO. (m & d)—C-80
 MERLIN ENGINEERING WORKS (m)—C-85
 PANASONIC BROADCAST SYSTEMS CO. (m)—C-89
 PESA AMERICA INC. (m)—C-90
 QSI SYSTEMS INC. (d)—C-92
 RICHARDSON ELECTRONICS LTD. (m & d)—C-93
 SHARP ELECTRONICS CORP. (m)—C-94
 SONY COMMUNICATIONS PRODUCTS CO. (m)—C-95
 TEKTRONIX INC. (m)—C-98
 TEMTRON ELECTRONICS LTD. (d)—C-99
 VICON INDUSTRIES INC. (m)—C-102
 VIDEOTEK INC. (m)—C-102
 WORLD VIDEO INC. (m)—C-104

0770-3980

—color monitors—rack

BARCO INDUSTRIES (m)—C-64
 DISPLAY PRODUCTS GROUP (m)—C-72
 ELECTROHOME LTD. (m)—C-73
 HITACHI DENSHI AMERICA LTD. (m)—C-78
 IKEGAMI ELECTRONICS (U.S.A.) INC. (m)—C-78
 JAVELIN ELECTRONICS (m)—C-80
 JVC PROFESSIONAL PRODUCTS CO. (m & d)—C-80
 PANASONIC BROADCAST SYSTEMS CO. (m)—C-89
 PESA AMERICA INC. (m)—C-90
 QSI SYSTEMS INC. (d)—C-92
 RICHARDSON ELECTRONICS LTD. (m & d)—C-93
 SONY COMMUNICATIONS PRODUCTS CO. (m)—C-95
 TEKTRONIX INC. (m)—C-98
 VIDEOTEK INC. (m)—C-102

STUDIO EQUIPMENT & SUPPLIES-0700

WORLD VIDEO INC. (m)—C-104

0770-4000

— color monitors—standalone

BARCO INDUSTRIES (m)—C-64
DISPLAY PRODUCTS GROUP (m)—C-72
ELECTOR USA INC. (d)—C-73
ELECTROHOME LTD. (m)—C-73
HITACHI DENSHI AMERICA LTD. (m)—C-78
IKEGAMI ELECTRONICS (U.S.A.) INC. (m)—C-78
JAVELIN ELECTRONICS (m)—C-80
JVC PROFESSIONAL PRODUCTS CO. (m & d)—C-80
PANASONIC BROADCAST SYSTEMS CO. (m)—C-89
PESA AMERICA INC. (m)—C-90
QSI SYSTEMS INC. (d)—C-92
RICHARDSON ELECTRONICS LTD. (m & d)—C-93
SHARP ELECTRONICS CORP. (m)—C-94
SONY COMMUNICATIONS PRODUCTS CO. (m)—C-95
TEKTRONIX INC. (m)—C-98
VIDEOTEK INC. (m)—C-102
WORLD VIDEO INC. (m)—C-104

0770-4020

— pulse cross

COMMUNICATIONS SYSTEMS GROUP/
GENERAL TELEVISION NETWORK (d & r)—C-70
DB COMMUNICATIONS INC. (d)—C-71
DISPLAY PRODUCTS GROUP (m)—C-72
ELECTROHOME LTD. (m)—C-73
IKEGAMI ELECTRONICS (U.S.A.) INC. (m)—C-78
PESA AMERICA INC. (m)—C-90
QSI SYSTEMS INC. (d)—C-92
VIDEOTEK INC. (m)—C-102

0770-4040

— receiver/monitors

COMMUNICATIONS SYSTEMS GROUP/
GENERAL TELEVISION NETWORK (d & r)—C-70
DB COMMUNICATIONS INC. (d)—C-71
ELECTOR USA INC. (d)—C-73
ELECTROHOME LTD. (m)—C-73
IKEGAMI ELECTRONICS (U.S.A.) INC. (m)—C-78
JVC PROFESSIONAL PRODUCTS CO. (m & d)—C-80
SHARP ELECTRONICS CORP. (m)—C-94
VIDEOTEK INC. (m)—C-102
WORLD VIDEO INC. (m)—C-104

0770-4060

— waveform

BROADCAST VIDEO SYSTEMS LTD. (d)—C-66
COMMUNICATIONS SYSTEMS GROUP/
GENERAL TELEVISION NETWORK (d & r)—C-70
DB COMMUNICATIONS INC. (d)—C-71
ELECTROHOME LTD. (m)—C-73
HITACHI DENSHI AMERICA LTD. (m)—C-78
MAGNI SYSTEMS INC. (m)—C-84
MAZE BROADCAST INC. (d)—C-85
MERLIN ENGINEERING WORKS (m)—C-85
TEKTRONIX INC. (m)—C-98
VIDEOTEK INC. (m)—C-102

0770-4080

Multiple Access Controllers

THE GRASS VALLEY GROUP INC. (m)—C-77
MPCS VIDEO INDUSTRIES INC. (d)—C-87
ODETICS INC. (m)—C-89
TELE-MEASUREMENTS INC. (d)—C-98
VALLEY INTERNATIONAL INC. (m)—C-101

0770-4090

Noise Reduction Systems (see Digital Processing Equipment in this category)

0770-4100

Phase Correctors, Cart

HOLZBERG INC. (d)—C-78
HOWE TECHNOLOGIES CORP. (m)—C-78
MPCS VIDEO INDUSTRIES INC. (d)—C-87

0770-4120

Post-Production Equipment

ADAMS-SMITH (m)—C-59
ADM TECHNOLOGY INC. (m)—C-59
AMPEX CORP. (m)—C-61
BENCHER INC. (m)—C-64
CENTER VIDEO INDUSTRIAL CO. INC. (d)—C-68
CENTRAL DYNAMICS LTD. (m & r)—C-68
CIPHER DIGITAL INC. (m)—C-69
CMX CORP. (m)—C-69
COMMUNICATIONS SYSTEMS GROUP/
GENERAL TELEVISION NETWORK (d & r)—C-70
CONVERGENCE (m)—C-70
CROSSPOINT LATCH CORP. (m)—C-71
DIGITAL FX INC. (m)—C-72
ECCO INC./CONVERGENCE (m)—C-73
FOR-A CORPORATION OF AMERICA (m)—C-75
THE GRASS VALLEY GROUP INC. (m)—C-77
JAMES GRUNDER & ASSOCIATES INC. (d)—C-77
HARRIS CORP. (BROADCAST DIVISION) (d)—C-77
HOLZBERG INC. (d)—C-78
JVC PROFESSIONAL PRODUCTS CO. (m & d)—C-80
LAKE SYSTEMS CORP. (d)—C-82
LANDY ASSOCIATES INC. (d)—C-82
LINES VIDEO SYSTEMS (d)—C-83
MAZE BROADCAST INC. (d)—C-85
MCI QUANTEL LIMITED (d)—C-85
MIDWEST COMMUNICATIONS CORP. (d)—C-86
NEC AMERICA INC. (m)—C-88
PALTEX (m)—C-89
PANASONIC BROADCAST SYSTEMS CO. (m)—C-89
PHOTOGRAPHIC EQUIPMENT SERVICE INC. (m)—C-90
QUANTA CORP. (m)—C-92
ROSCOR CORP. (d & r)—C-93
SONY COMMUNICATIONS PRODUCTS CO. (m)—C-95
TEK MEDIA SUPPLY CO. (d)—C-98
TELE-MEASUREMENTS INC. (d)—C-98
UNITED MEDIA (m)—C-101

0770-4140

— editor/controllers

ADM TECHNOLOGY INC. (m)—C-59
AMPEX CORP. (m)—C-61
CIPHER DIGITAL INC. (m)—C-69
CMX CORP. (m)—C-69
COMMUNICATIONS SYSTEMS GROUP/
GENERAL TELEVISION NETWORK (d & r)—C-70
CONVERGENCE (m)—C-70
DIGITAL FX INC. (m)—C-72
ECCO INC./CONVERGENCE (m)—C-73
FOR-A CORPORATION OF AMERICA (m)—C-75
THE GRASS VALLEY GROUP INC. (m)—C-77
JVC PROFESSIONAL PRODUCTS CO. (m & d)—C-80
LYON LAMB VIDEO ANIMATION SYSTEMS INC. (m)—C-84
PALTEX (m)—C-89
PANASONIC BROADCAST SYSTEMS CO. (m)—C-89
QUANTA CORP. (m)—C-92
QUANTEL INC. (m)—C-92

SONY COMMUNICATIONS PRODUCTS CO. (m)—C-95
UNITED MEDIA (m)—C-101

0770-4160

— multisource editors

AMPEX CORP. (m)—C-61
CIPHER DIGITAL INC. (m)—C-69
CMX CORP. (m)—C-69
COMMUNICATIONS SYSTEMS GROUP/
GENERAL TELEVISION NETWORK (d & r)—C-70
CONVERGENCE (m)—C-70
DIGITAL FX INC. (m)—C-72
ECCO INC./CONVERGENCE (m)—C-73
FOR-A CORPORATION OF AMERICA (m)—C-75
THE GRASS VALLEY GROUP INC. (m)—C-77
JVC PROFESSIONAL PRODUCTS CO. (m & d)—C-80
PALTEX (m)—C-89
SONY COMMUNICATIONS PRODUCTS CO. (m)—C-95
UNITED MEDIA (m)—C-101

0770-4180

— proprietary time code systems

ADAMS-SMITH (m)—C-59
CIPHER DIGITAL INC. (m)—C-69
COMMUNICATIONS SYSTEMS GROUP/
GENERAL TELEVISION NETWORK (d & r)—C-70
ESE (m)—C-74
FOR-A CORPORATION OF AMERICA (m)—C-75
UNITED MEDIA (m)—C-101

0770-4200

— SMPTE time code generators, readers

ADAMS-SMITH (m)—C-59
CIPHER DIGITAL INC. (m)—C-69
COMMUNICATIONS SYSTEMS GROUP/
GENERAL TELEVISION NETWORK (d & r)—C-70
ECCO INC./CONVERGENCE (m)—C-73
ESE (m)—C-74
EVERTZ MICROSYSTEMS LTD. (m)—C-74
FOR-A CORPORATION OF AMERICA (m)—C-75
GRAY ENGINEERING LABORATORIES INC. (m)—C-77
MIDWEST COMMUNICATIONS CORP. (d)—C-86
MULTI-TRACK MAGNETICS/RANGERTONE (m)—C-87
SHINTRON CO. INC. (m)—C-94
SKOTEL CORP. (m)—C-95
SONY COMMUNICATIONS PRODUCTS CO. (m)—C-95
UNITED MEDIA (m)—C-101

0770-4220

— SMPTE time code synchronizers

ADAMS-SMITH (m)—C-59
CIPHER DIGITAL INC. (m)—C-69
COMMUNICATIONS SYSTEMS GROUP/
GENERAL TELEVISION NETWORK (d & r)—C-70
EVERTZ MICROSYSTEMS LTD. (m)—C-74
MULTI-TRACK MAGNETICS/RANGERTONE (m)—C-87
UNITED MEDIA (m)—C-101

0770-4240

Power Supplies/Cases

ANTON/BAUER INC. (m)—C-62
THE CAMERA MART INC. (d)—C-67
MPCS VIDEO INDUSTRIES INC. (d)—C-87
PANASONIC BROADCAST SYSTEMS CO. (m)—C-89
PRECISE POWER CORP. (m)—C-91
RF TECHNOLOGIES (d)—C-93

SOLA (m)—C-95

0770-4250

Preamplifiers-Video (see Amplifiers in this category)

0770-4260

Production Switchers

ALTA GROUP INC. (m)—C-81
AMPEX CORP. (m)—C-81
BAF COMMUNICATIONS CORP. (d)—C-64
CENTER VIDEO INDUSTRIAL CO. INC. (d)—C-68
CENTRAL DYNAMICS LTD. (m & r)—C-68
COMMUNICATIONS SYSTEMS GROUP/
GENERAL TELEVISION NETWORK (d & r)—C-70
CROSSPOINT LATCH CORP. (m)—C-71
ECHOLAB INC. (m)—C-73
FOR-A CORPORATION OF AMERICA (m)—C-75
THE GRASS VALLEY GROUP INC. (m)—C-77
INTERGROUP TECHNOLOGIES INC. (m)—C-79
INTERNATIONAL NUCLEAR CORP. (m)—C-79
JVC PROFESSIONAL PRODUCTS CO. (m & d)—C-80
LAKE SYSTEMS CORP. (d)—C-82
MIDWEST COMMUNICATIONS CORP. (d)—C-86
MPCS VIDEO INDUSTRIES INC. (d)—C-87
OMICRON VIDEO (m)—C-89
PANASONIC BROADCAST SYSTEMS CO. (m)—C-89
ROSCOR CORP. (d)—C-93
SPECTRUM (d)—C-96
THOMSON VIDEO EQUIPMENT (m)—C-99
VIDEOTEK INC. (m)—C-102
VITAL INDUSTRIES (m)—C-103

0770-4280

— special EFx

ALTA GROUP INC. (m)—C-81
AMPEX CORP. (m)—C-81
CENTRAL DYNAMICS LTD. (m & r)—C-68
CROSSPOINT LATCH CORP. (m)—C-71
DIGITAL SERVICES CORP. (DSC) (m)—C-72
ECHOLAB INC. (m)—C-73
FOR-A CORPORATION OF AMERICA (m)—C-75
JAMES GRUNDER & ASSOCIATES INC. (d)—C-77
INTERGROUP TECHNOLOGIES INC. (m)—C-79
INTERNATIONAL NUCLEAR CORP. (m)—C-79
MAZE BROADCAST INC. (d)—C-85
MCI QUANTEL LIMITED (d)—C-85
NEC AMERICA INC. (m)—C-88
OMICRON VIDEO (m)—C-89
PINNACLE SYSTEMS INC. (m)—C-90
VIDEOTEK INC. (m)—C-102
VITAL INDUSTRIES (m)—C-103

0770-4300

— automated

CROSSPOINT LATCH CORP. (m)—C-71
FOR-A CORPORATION OF AMERICA (m)—C-75
INTERGROUP TECHNOLOGIES INC. (m)—C-79
VITAL INDUSTRIES (m)—C-103

0770-4320

— compact studio/mobile

AMPEX CORP. (m)—C-61
CROSSPOINT LATCH CORP. (m)—C-71
FOR-A CORPORATION OF AMERICA (m)—C-75
INTERGROUP TECHNOLOGIES INC. (m)—C-79

INTERNATIONAL NUCLEAR CORP. (m)—C-79
 PANASONIC COMMUNICATIONS & SYSTEMS CO. (m)—C-89
 THOMSON VIDEO EQUIPMENT (m)—C-99
 VIDEOTEK INC. (m)—C-102
 VITAL INDUSTRIES (m)—C-103

0770-4340
 —large studio

AMPEX CORP. (m)—C-81
 CROSSPOINT LATCH CORP. (m)—C-71
 ECHOLAB INC. (m)—C-73
 FOR-A CORPORATION OF AMERICA (m)—C-75
 INTERGROUP TECHNOLOGIES INC. (m)—C-79
 INTERNATIONAL NUCLEAR CORP. (m)—C-79
 PANASONIC COMMUNICATIONS & SYSTEMS CO. (m)—C-89
 THOMSON VIDEO EQUIPMENT (m)—C-99
 VITAL INDUSTRIES (m)—C-103

0770-4380
 —portable

CROSSPOINT LATCH CORP. (m)—C-71
 ECHOLAB INC. (m)—C-73
 INTERNATIONAL NUCLEAR CORP. (m)—C-79
 JVC PROFESSIONAL PRODUCTS CO. (m & d)—C-80
 OMICRON VIDEO (m)—C-89
 PANASONIC COMMUNICATIONS & SYSTEMS CO. (m)—C-89
 QUALITY VIDEO SUPPLY CORP. (d)—C-92

0770-4380
 —post-production

AMPEX CORP. (m)—C-81
 CENTRAL DYNAMICS LTD. (m & r)—C-68
 CROSSPOINT LATCH CORP. (m)—C-71
 DIGITAL SERVICES CORP. (DSC) (m)—C-72
 ECHOLAB INC. (m)—C-73
 FOR-A CORPORATION OF AMERICA (m)—C-75
 INTERGROUP TECHNOLOGIES INC. (m)—C-79
 INTERNATIONAL NUCLEAR CORP. (m)—C-79
 JVC PROFESSIONAL PRODUCTS CO. (m & d)—C-80
 OMICRON VIDEO (m)—C-89
 PANASONIC COMMUNICATIONS & SYSTEMS CO. (m)—C-89
 THOMSON VIDEO EQUIPMENT (m)—C-99
 VIDEOTEK INC. (m)—C-102
 VITAL INDUSTRIES (m)—C-103

0770-4400
Projection TV-Forward Throw

CENTER VIDEO INDUSTRIAL CO. INC. (d)—C-68
 COMMUNICATIONS SYSTEMS GROUP/GENERAL TELEVISION NETWORK (d & r)—C-70
 ELECTOR USA INC. (d)—C-73
 ELECTROHOME LTD. (m)—C-73
 IKEGAMI ELECTRONICS (U.S.A.) INC. (d)—C-78
 IMAGE MAGNIFICATION INC. (m & d)—C-79
 LAKE SYSTEMS CORP. (d)—C-82
 MPDS VIDEO INDUSTRIES INC. (d)—C-67
 ROSCOR CORP. (d)—C-93
 SHARP ELECTRONICS CORP. (m)—C-94
 SONY COMMUNICATIONS PRODUCTS CO. (m)—C-95

0770-4420
Reader For Time Code In Vertical Interval

ADAMS-SMITH (m)—C-59
 COMMUNICATIONS SYSTEMS GROUP/GENERAL TELEVISION NETWORK (d & r)—C-70
 EECO INC./CONVERGENCE (m)—C-73
 EVERTZ MICROSYSTEMS LTD. (m)—C-74
 GRAY ENGINEERING LABORATORIES INC. (m)—C-77
 ROSCOR CORP. (d)—C-93

0770-4440
Receiver, TV Aural

COMPLEX CORP. (m)—C-70
 SHARP ELECTRONICS CORP. (m)—C-94
 TELE-MEASUREMENTS INC. (d)—C-98
 T.F.T. INC. (m)—C-99

0770-4450
Recorder/Cameras (see Cameras & Recorders in this category)

0770-4460
Recorders, Videotape

A. F. ASSOCIATES INC. (d)—C-59
 AMPEX CORP. (m)—C-81
 BAF COMMUNICATIONS CORP. (d)—C-64
 BTS BROADCAST TELEVISION SYSTEMS INC. (m)—C-68
 CENTER VIDEO INDUSTRIAL CO. INC. (d & r)—C-68
 COMMUNICATIONS SYSTEMS GROUP/GENERAL TELEVISION NETWORK (d & r)—C-70
 FIRST CAMERA VIDEO (d)—C-75
 FUTURE PRODUCTIONS INC. (d)—C-75
 HARRIS CORP. (BROADCAST DIVISION) (d)—C-77
 HITACHI DENSHI AMERICA LTD. (m)—C-78
 JAVELIN ELECTRONICS (m)—C-80
 JVC PROFESSIONAL PRODUCTS CO. (m & d)—C-80
 LAKE SYSTEMS CORP. (d)—C-82
 LANDY ASSOCIATES INC. (d)—C-82
 MAZE BROADCAST INC. (d)—C-85
 MERLIN ENGINEERING WORKS (m)—C-85
 MIDWEST COMMUNICATIONS CORP. (d)—C-86
 MPDS VIDEO INDUSTRIES INC. (d)—C-87
 ODETICS INC. (d)—C-89
 PEIRCE-PHELPS INC. (d)—C-90
 QSI SYSTEMS INC. (d)—C-92
 ROSCOR CORP. (d & r)—C-93
 SHARP ELECTRONICS CORP. (m)—C-94
 SONY COMMUNICATIONS PRODUCTS CO. (m)—C-95
 STUDIO FILM & TAPE (LA) INC. (d)—C-96
 TELE-MEASUREMENTS INC. (d)—C-98
 THOMSON VIDEO EQUIPMENT (m)—C-99
 VAUGHN COMMUNICATIONS GROUP (d & r)—C-101
 VICON INDUSTRIES INC. (m)—C-102

0770-4480
 —1/4 inch

HITACHI DENSHI AMERICA LTD. (m)—C-78
 MAZE BROADCAST INC. (d)—C-85
 MOVIOLA/J & R FILM CO. INC. (d)—C-87

0770-4500
 —1/2 inch

A. F. ASSOCIATES INC. (d)—C-59
 AMPEX CORP. (m)—C-81
 FIRST CAMERA VIDEO (d)—C-75
 FUTURE PRODUCTIONS INC. (d)—C-75
 HITACHI DENSHI AMERICA LTD. (m)—C-78
 JAVELIN ELECTRONICS (m)—C-80
 JVC PROFESSIONAL PRODUCTS CO. (m & d)—C-80

MAZE BROADCAST INC. (d)—C-85
 MOVIOLA/J & R FILM CO. INC. (d)—C-87
 QSI SYSTEMS INC. (d)—C-92
 SHARP ELECTRONICS CORP. (m)—C-94
 SONY COMMUNICATIONS PRODUCTS CO. (m)—C-95
 THOMSON-CSF BROADCAST INC. (m)—C-99
 THOMSON VIDEO EQUIPMENT (d)—C-99
 VICON INDUSTRIES INC. (m)—C-102

0770-4520
 —3/4 inch

A. F. ASSOCIATES INC. (d)—C-59
 FIRST CAMERA VIDEO (d)—C-75
 JVC PROFESSIONAL PRODUCTS CO. (m & d)—C-80
 MAZE BROADCAST INC. (d)—C-85
 MOVIOLA/J & R FILM CO. INC. (d)—C-87
 T. R. PITTS CO. (d)—C-90
 SONY COMMUNICATIONS PRODUCTS CO. (m)—C-95
 THOMSON VIDEO EQUIPMENT (d)—C-99

0770-4540
 —1 inch

A. F. ASSOCIATES INC. (d)—C-59
 AMPEX CORP. (m)—C-81
 FIRST CAMERA VIDEO (d)—C-75
 HITACHI DENSHI AMERICA LTD. (m)—C-78
 MAZE BROADCAST INC. (d)—C-85
 SONY COMMUNICATIONS PRODUCTS CO. (m)—C-95
 THOMSON VIDEO EQUIPMENT (d)—C-99

0770-4560
 —cleaners

ASACA/SHIBASOKU CORP. OF AMERICA (m)—C-83
 AUDIO-TECHNICA U.S. INC. (m)—C-83
 G. C. ELECTRONICS CO. (m)—C-76
 LIBERTY INDUSTRIES INC. (m & d)—C-83
 LIPSNER-SMITH CO. (m)—C-83
 LPS LABORATORIES INC. (m)—C-84
 STEINBERG ELECTRONICS INC. (d)—C-96
 STUDIO FILM & TAPE (LA) INC. (d)—C-96
 TEK MEDIA SUPPLY CO. (d)—C-98

0770-4580
 —degaussers

AVSC INC. (m & d)—C-64
 CMC VIDEO OPERATION (m)—C-69
 COMMUNICATIONS SYSTEMS GROUP/GENERAL TELEVISION NETWORK (d & r)—C-70
 GARNER INDUSTRIES (m)—C-76
 G. C. ELECTRONICS CO. (m)—C-76
 MULTI-TRACK MAGNETICS/RANGERTONE (d)—C-87
 TABER MANUFACTURING & ENGINEERING CO. (m & d)—C-97
 TEK MEDIA SUPPLY CO. (d)—C-98
 WEIRCLIFFE (m)—C-103

0770-4600
 —extended play kit

MERLIN ENGINEERING WORKS (m)—C-85

0770-4620
 —logging

MERLIN ENGINEERING WORKS (m)—C-85
 MOVIOLA/J & R FILM CO. INC. (d)—C-87

0770-4640
 —parts & accessories

HITACHI DENSHI AMERICA LTD. (m)—C-78
 MERLIN ENGINEERING WORKS (m)—C-85
 RMS ELECTRONICS INC./CATV DIVISION (m)—C-93
 STEINBERG ELECTRONICS INC. (d)—C-96
 UNITED AD LABEL CO. INC. (m)—C-101

0770-4660
 —parts & accessories—capstan assemblies

MERLIN ENGINEERING WORKS (m)—C-85

0770-4680
 —parts & accessories—care kits

GENEVA GROUP OF COS. INC. (m)—C-76
 RMS ELECTRONICS INC./CATV DIVISION (m)—C-93
 THE TEXWIPE CO. (m)—C-99

0770-4700
 —parts & accessories—drive motor power supplies

FORTEL INC. (m)—C-75

0770-4720
 —parts & accessories—electronics

ALLIED ELECTRONICS (d)—C-60

0770-4740
 —parts & accessories—heads

AMPEX CORP. (m)—C-81
 SACHTLER CORP. OF AMERICA (m & d & r)—C-93

0770-4760
 —parts & accessories—head alignment equipment

GENEVA GROUP OF COS. INC. (m)—C-76
 MERLIN ENGINEERING WORKS (m)—C-85
 TENDEL (m)—C-99

0770-4780
 —parts & accessories—heads, rebuilt

AMPEX CORP. (m)—C-81
 CMC VIDEO OPERATION (m)—C-69

0770-4800
 —parts & accessories—heads, replacement

AMPEX CORP. (m)—C-81
 CMC VIDEO OPERATION (m)—C-69

0770-4840
 —parts & accessories—reels

MOVIOLA/J & R FILM CO. INC. (m)—C-87
 STUDIO FILM & TAPE (LA) INC. (d)—C-96

0770-4860
 —parts & accessories—rewinders

COLORMAX ELECTRONIC CORP. (d)—C-69
 LIPSNER-SMITH CO. (m)—C-83

0770-4920
 —parts & accessories—synchronizers

CIPHER DIGITAL INC. (m)—C-69
 EVERTZ MICROSYSTEMS LTD. (m)—C-74

0770-4940
 —parts & accessories—tape deck cabinets

TEK MEDIA SUPPLY CO. (d)—C-98

0770-4980
 —parts & accessories—tension controls

TENDEL (m)—C-99

0770-5000
 —parts & accessories—tension gauges

G. C. ELECTRONICS CO. (m)—C-76
 STEADY-FILM CORP. (d)—C-96
 TENDEL (m & d & r)—C-99

STUDIO EQUIPMENT & SUPPLIES-0700

0770-5020

—parts & accessories—transport services

MERLIN ENGINEERING WORKS (m)—C-85

0770-5040

—parts & accessories—velocity error correctors

FOR-A CORPORATION OF AMERICA (m)—C-75

0770-5060

—quad

CCTV CORP. (m)—C-68

CENTRAL DYNAMICS LTD. (m & r)—C-68

MERLIN ENGINEERING WORKS (m)—C-85

0770-5080

—reconditioned machines

AMPEX CORP. (m)—C-61

CENTER VIDEO INDUSTRIAL CO. INC. (d)—C-68

FORTELL INC. (m)—C-75

MERLIN ENGINEERING WORKS (m)—C-85

0770-5100

—slow motion replay

NEC AMERICA INC. (m)—C-88

SONY COMMUNICATIONS PRODUCTS CO. (m)—C-95

VICON INDUSTRIES INC. (m)—C-102

0770-5110

VCRs (see VTRs, VCRs in this category)

0770-5120

Remote Control Systems, Video

A. F. ASSOCIATES INC. (d)—C-59

ALAMAR ELECTRONICS USA INC. (m)—C-60

AMX CORP. (d)—C-61

BROADCAST MICROWAVE SERVICES INC. (m)—C-65

BTS BROADCAST TELEVISION SYSTEMS INC. (m)—C-66

CATEL TELECOMMUNICATIONS (m)—C-67

CENTRAL DYNAMICS LTD. (m & r)—C-68

COHU INC. (m & r)—C-69

COMMUNICATIONS SYSTEMS GROUP/GENERAL TELEVISION NETWORK (d & r)—C-70

DELTA ELECTRONICS INC. (m)—C-71

DI-TECH INC. (m)—C-72

EVERTZ MICROSYSTEMS LTD. (m)—C-74

FUTURE PRODUCTIONS INC. (m)—C-75

THE GRASS VALLEY GROUP INC. (m)—C-77

HALLIKAINEN & FRIENDS INC. (m)—C-77

HARRIS CORP. (BROADCAST DIVISION) (d)—C-77

LAKE SYSTEMS CORP. (d)—C-82

MEMTEK PRODUCTS/MEMOREX AUDIO & VIDEO (d)—C-85

MPCS VIDEO INDUSTRIES INC. (d)—C-87

NURAD INC. (m)—C-88

OETICS INC. (m)—C-89

PHOTOGRAPHIC EQUIPMENT SERVICE INC. (m)—C-90

PORTAC INC. (m)—C-91

ROHDE & SCHWARZ INC. (m)—C-93

VAUGHN COMMUNICATIONS GROUP (d & r)—C-101

VICON INDUSTRIES INC. (m)—C-102

VIDEOMEDIA (m)—C-102

0770-5140

Remote Pickup Equipment

HARRIS CORP. (BROADCAST DIVISION) (d)—C-77

T.F.T. INC. (m)—C-99

0770-5160

Reticule Safe Area/Title

BROADCAST VIDEO SYSTEMS LTD. (m)—C-66

GRAY ENGINEERING LABORATORIES INC. (m)—C-77

PORTA-PATTERN INC. (m)—C-91

QSI SYSTEMS INC. (m)—C-92

0770-5240

Safe Area Generators

ASACA/SHIBASOKU CORP. OF AMERICA (m)—C-63

BROADCAST VIDEO SYSTEMS LTD. (m)—C-66

GRAY ENGINEERING LABORATORIES INC. (m)—C-77

LEITCH VIDEO OF AMERICA INC. (m)—C-83

LENCO INC. (m)—C-83

MPCS VIDEO INDUSTRIES INC. (d)—C-87

QSI SYSTEMS INC. (m)—C-92

0770-5280

Signal Processing Equipment

BROADCAST VIDEO SYSTEMS LTD. (m)—C-66

BTS BROADCAST TELEVISION SYSTEMS INC. (m)—C-66

CATEL TELECOMMUNICATIONS (m)—C-67

DORROUGH ELECTRONICS (m)—C-72

FORTELL INC. (m)—C-75

THE GRASS VALLEY GROUP INC. (m)—C-77

HARRIS CORP. (BROADCAST DIVISION) (d)—C-77

INTERNATIONAL NUCLEAR CORP. (m)—C-79

LAKE SYSTEMS CORP. (d)—C-82

LEITCH VIDEO OF AMERICA INC. (m)—C-83

LENCO INC. (m)—C-83

MAGNI SYSTEMS INC. (m)—C-84

MICROTIME INC. (m)—C-86

ORBAN (m)—C-89

QSI SYSTEMS INC. (d)—C-92

THOMSON-CSF BROADCAST INC. (m)—C-99

VALLEY INTERNATIONAL INC. (m)—C-101

VICON INDUSTRIES INC. (m)—C-102

WHEATSTONE CORP. (m)—C-103

0770-5280

Signal Multiplexers

TELE-MEASUREMENTS INC. (d)—C-98

THOMSON-CSF BROADCAST INC. (m)—C-99

0770-5300

Simulcasting Equipment

TELE-MEASUREMENTS INC. (d)—C-98

0770-5320

Slides, Test

LANDY ASSOCIATES INC. (d)—C-82

PHOTOGRAPHIC EQUIPMENT SERVICE INC. (m)—C-90

PORTA-PATTERN INC. (m)—C-91

QUALITY VIDEO SUPPLY CORP. (d)—C-92

0770-5340

Slow Motion Recorders & Accessories

LAKE SYSTEMS CORP. (d)—C-82

NEC AMERICA INC. (m)—C-88

SONY COMMUNICATIONS PRODUCTS CO. (m)—C-95

0770-5360

—disc action recorder

HITACHI DENSHI AMERICA LTD. (m)—C-78

OPTICAL DISC CORP. (m)—C-89

0770-5380

—slo-mo controller

HITACHI DENSHI AMERICA LTD. (m)—C-78

VIDEOMEDIA (m)—C-102

0770-5400

—slow scan recorder

CCTV CORP. (m)—C-68

0770-5420

—video animation controllers

LYON LAMB VIDEO ANIMATION SYSTEMS INC. (m)—C-84

OXBERRY (m)—C-89

PINNACLE SYSTEMS INC. (m)—C-90

STEADI-FILM CORP. (d)—C-96

VIDEOMEDIA (m)—C-102

0770-5440

Slow Scan TV Systems

CCTV CORP. (m)—C-68

COLORADO VIDEO INC. (m)—C-69

NEC AMERICA INC. (m)—C-88

VICON INDUSTRIES INC. (m)—C-102

0770-5480

Sound Level Meters

DORROUGH ELECTRONICS (m)—C-72

ESE (m)—C-74

0770-5470

Special Effects Generators (see Generators in this category)

0770-5480

Special Effects Equipment

ABEKAS VIDEO SYSTEMS INC. (m)—C-59

ALTA GROUP INC. (m)—C-61

AMPEX CORP. (m)—C-61

AURORA SYSTEMS (m)—C-64

BENCHER INC. (m)—C-64

BTS BROADCAST TELEVISION SYSTEMS INC. (m)—C-66

CENTER VIDEO INDUSTRIAL CO. INC. (d)—C-68

CENTRAL DYNAMICS LTD. (m & r)—C-68

DIGITAL F/X INC. (m)—C-72

DIGITAL SERVICES CORP. (DSC) (m)—C-72

FOR-A CORPORATION OF AMERICA (m)—C-75

THE GRASS VALLEY GROUP INC. (m)—C-77

JAMES GRUNDER & ASSOCIATES INC. (d)—C-77

HARRIS CORP. (BROADCAST DIVISION) (d)—C-77

INTERAND CORP. (m)—C-79

INTERNATIONAL NUCLEAR CORP. (m)—C-79

KNOX VIDEO (m)—C-82

LAKE SYSTEMS CORP. (d)—C-82

MCI QUANTELL LIMITED (d)—C-85

MICROTIME INC. (m)—C-86

MOLE-RICHARDSON CO. (m)—C-87

MPCS VIDEO INDUSTRIES INC. (d)—C-87

NCS INDUSTRIES (d)—C-88

NEC AMERICA INC. (m)—C-88

OMICRON VIDEO (m)—C-89

PEIRCE-PHELPS INC. (d)—C-90

PINNACLE SYSTEMS INC. (m)—C-90

QUANTELL INC. (m)—C-92

ROSCOR CORP. (d & r)—C-83

STEADI-FILM CORP. (m & d)—C-96

THOMSON-CSF BROADCAST INC. (m)—C-99

THOMSON VIDEO EQUIPMENT (m)—C-99

VAUGHN COMMUNICATIONS GROUP (d & r)—C-101

VITAL INDUSTRIES (m)—C-103

0770-5500

—colorizers

COLORADO VIDEO INC. (m)—C-69

INTERNATIONAL NUCLEAR CORP. (m)—C-79

MCI QUANTELL LIMITED (d)—C-85

OMICRON VIDEO (m)—C-89

0770-5520

—compressor/positioners

ALTA GROUP INC. (m)—C-61

DIGITAL F/X INC. (m)—C-72

FOR-A CORPORATION OF AMERICA (m)—C-75

MCI QUANTELL LIMITED (d)—C-85

RANK CINTEL INC. (d & r)—C-92

VITAL INDUSTRIES (m)—C-103

0770-5540

—digital effects processors

ALTA GROUP INC. (m)—C-61

DIGITAL F/X INC. (m)—C-72

DIGITAL SERVICES CORP. (DSC) (m)—C-72

FOR-A CORPORATION OF AMERICA (m)—C-75

GML GROVE (d)—C-76

THE GRASS VALLEY GROUP INC. (m)—C-77

MCI QUANTELL LIMITED (d)—C-85

MICROTIME INC. (m)—C-86

NEC AMERICA INC. (m)—C-88

PINNACLE SYSTEMS INC. (m)—C-90

QUANTELL INC. (m)—C-92

VITAL INDUSTRIES (m)—C-103

0770-5560

—chromakeyers

BROADCAST VIDEO SYSTEMS LTD. (m)—C-66

CENTRAL DYNAMICS LTD. (m & r)—C-68

COMMUNICATIONS SYSTEMS GROUP/GENERAL TELEVISION NETWORK (d & r)—C-70

CROSSPOINT LATCH CORP. (m)—C-71

FOR-A CORPORATION OF AMERICA (m)—C-75

INTERGROUP TECHNOLOGIES INC. (m)—C-79

INTERNATIONAL NUCLEAR CORP. (m)—C-79

NEC AMERICA INC. (m)—C-88

OMICRON VIDEO (m)—C-89

THOMSON-CSF BROADCAST INC. (m)—C-99

ULTIMATE CORP. (m)—C-101

VITAL INDUSTRIES (m)—C-103

0770-5580

—chromakeyers—encoded

CENTRAL DYNAMICS LTD. (m & r)—C-68

COMMUNICATIONS SYSTEMS GROUP/GENERAL TELEVISION NETWORK (d & r)—C-70

CROSSPOINT LATCH CORP. (m)—C-71

FOR-A CORPORATION OF AMERICA (m)—C-75

INTERGROUP TECHNOLOGIES INC. (m)—C-79

INTERNATIONAL NUCLEAR CORP. (m)—C-79

OMICRON VIDEO (m)—C-89

VITAL INDUSTRIES (m)—C-103

0770-5600

—chromakeyers—RGB

BROADCAST VIDEO SYSTEMS LTD. (m)—C-66

CENTRAL DYNAMICS LTD. (m & r)—C-68

COMMUNICATIONS SYSTEMS GROUP/GENERAL TELEVISION NETWORK (d & r)—C-70

CROSSPOINT LATCH CORP. (m)—C-71

FOR-A CORPORATION OF AMERICA (m)—C-75

INTERGROUP TECHNOLOGIES INC. (m)—C-79
 MCI QUANTEL LIMITED (d)—C-85
 OMICRON VIDEO (m)—C-89
 THOMSON-CSF BROADCAST INC. (m)—C-99
 ULTIMATTE CORP. (m)—C-101
 VITAL INDUSTRIES (m)—C-103

0770-5620
 —keyers

BROADCAST VIDEO SYSTEMS LTD. (m)—C-86
 CENTRAL DYNAMICS LTD. (m & r)—C-68
 CHANNELMATIC INC. (m)—C-68
 COMMUNICATIONS SYSTEMS GROUP/
 GENERAL TELEVISION NETWORK (d & r)—C-70
 DEL COMPU-CABLE SYSTEMS INC. (m)—C-71
 DIGITAL F/X INC. (m)—C-72
 GRAHAM-PATTEN SYSTEMS INC. (m & d)—C-77
 IMAGE VIDEO LTD. (m)—C-79
 INTERGROUP TECHNOLOGIES INC. (m)—C-79
 INTERNATIONAL NUCLEAR CORP. (m)—C-79
 KNOX VIDEO (m)—C-82
 MPB TECHNOLOGIES INC. (m & d)—C-87
 OMICRON VIDEO (m)—C-89
 VITAL INDUSTRIES (m)—C-103

0770-5640
 —keyers—downstream

BROADCAST VIDEO SYSTEMS LTD. (m)—C-86
 CENTRAL DYNAMICS LTD. (m & r)—C-68
 COMMUNICATIONS SYSTEMS GROUP/
 GENERAL TELEVISION NETWORK (d & r)—C-70
 DEL COMPU-CABLE SYSTEMS INC. (m)—C-71
 DIGITAL F/X INC. (m)—C-72
 GRAHAM-PATTEN SYSTEMS INC. (m & d)—C-77
 IMAGE VIDEO LTD. (m)—C-79
 INTERGROUP TECHNOLOGIES INC. (m)—C-79
 INTERNATIONAL NUCLEAR CORP. (m)—C-79
 KNOX VIDEO (m)—C-82
 OMICRON VIDEO (m)—C-89
 VITAL INDUSTRIES (m)—C-103

0770-5680
 —keyers—nonadditive

BROADCAST VIDEO SYSTEMS LTD. (m)—C-86
 CENTRAL DYNAMICS LTD. (m & r)—C-68
 COMMUNICATIONS SYSTEMS GROUP/
 GENERAL TELEVISION NETWORK (d & r)—C-70
 GRAHAM-PATTEN SYSTEMS INC. (m & d)—C-77
 INTERGROUP TECHNOLOGIES INC. (m)—C-79
 KNOX VIDEO (m)—C-82
 OMICRON VIDEO (m)—C-89

0770-5800
 —standalone vfx generators

AMPEX CORP. (m)—C-61
 CENTRAL DYNAMICS LTD. (m & r)—C-68
 COMMUNICATIONS SYSTEMS GROUP/
 GENERAL TELEVISION NETWORK (d & r)—C-70
 DIGITAL F/X INC. (m)—C-72
 THE GRASS VALLEY GROUP INC. (m)—C-77
 MCI QUANTEL LIMITED (d)—C-85
 MICROTONE INC. (m)—C-86
 OMICRON VIDEO (m)—C-89
 QUANTEL INC. (m)—C-92
 VIDEO ASSOCIATES LABS INC. (m)—C-102

VITAL INDUSTRIES (m)—C-103

0770-5700
 —video insert

BROADCAST VIDEO SYSTEMS LTD. (m)—C-86
 CHANNELMATIC INC. (m)—C-68
 DIGITAL F/X INC. (m)—C-72
 KNOX VIDEO (m)—C-82
 MCI QUANTEL LIMITED (d)—C-85

0770-5720
 Standards Converters/Services

A. F. ASSOCIATES INC. (d)—C-59
 AVS LTD. (m)—C-64
 THE GRASS VALLEY GROUP INC. (m)—C-77
 MERLIN ENGINEERING WORKS (m)—C-85
 MPBS VIDEO INDUSTRIES INC. (d)—C-87
 QUANTEL INC. (m)—C-92
 ROSCOR CORP. (d & r)—C-93
 VIDEO INTERNATIONAL (m)—C-102

0770-5740
 Still Stores, Slow Motion

HARRIS CORP. (BROADCAST DIVISION) (m)—C-77
 LAKE SYSTEMS CORP. (d)—C-82
 NEC AMERICA INC. (m)—C-88
 PINNACLE SYSTEMS INC. (m)—C-90
 ROSCOR CORP. (d & r)—C-93
 THOMSON VIDEO EQUIPMENT (m)—C-99

0770-5760
 Still/Slide Store, Electronic

ABEKAS VIDEO SYSTEMS INC. (m)—C-59
 ALTA GROUP INC. (m)—C-61
 AMPEX CORP. (m)—C-61
 DUBNER COMPUTER SYSTEMS INC. (m)—C-72
 HARRIS CORP. (BROADCAST DIVISION) (m)—C-77
 LAKE SYSTEMS CORP. (d)—C-82
 LEITCH VIDEO OF AMERICA INC. (m)—C-83
 MPBS VIDEO INDUSTRIES INC. (d)—C-87
 NEXUS DISPLAY SYSTEMS CORP. (m & d)—C-88
 PINNACLE SYSTEMS INC. (m)—C-90
 QUANTEL INC. (m)—C-92
 RANK CINTEL INC. (d & r)—C-92
 ROSCOR CORP. (d & r)—C-93
 THOMSON-CSF BROADCAST INC. (m)—C-99
 THOMSON VIDEO EQUIPMENT (m)—C-99

0770-5780
 Switchers

ABEKAS VIDEO SYSTEMS INC. (m)—C-59
 A. F. ASSOCIATES INC. (d)—C-59
 AMPEX CORP. (m)—C-61
 BSM SYSTEMS INC. (m & d)—C-66
 BTS BROADCAST TELEVISION SYSTEMS INC. (m)—C-66
 CCTV CORP. (m)—C-68
 CENTRAL DYNAMICS LTD. (m & r)—C-68
 CHANNELMATIC INC. (m)—C-68
 COMMUNICATIONS SYSTEMS GROUP/
 GENERAL TELEVISION NETWORK (d & r)—C-70
 CROSSPOINT LATCH CORP. (m)—C-71
 DI-TECH INC. (m)—C-72
 DYNAIR ELECTRONICS INC. (m)—C-73
 THE GRASS VALLEY GROUP INC. (m)—C-77
 HARRIS CORP. (BROADCAST DIVISION) (d)—C-77
 IMAGE VIDEO LTD. (m)—C-79
 INTERNATIONAL NUCLEAR CORP. (m)—C-79
 JVC PROFESSIONAL PRODUCTS CO. (m & d)—C-80
 LAKE SYSTEMS CORP. (d)—C-82
 LANDY ASSOCIATES INC. (d)—C-82
 LENCO INC. (m)—C-83

MAZE BROADCAST INC. (d)—C-85
 3M CO. (m)—C-86
 OMICRON VIDEO (m)—C-89
PANASONIC BROADCAST SYSTEMS CO. (m)—C-89
 PANASONIC COMMUNICATIONS & SYSTEMS CO. (m)—C-89
 PENNY & GILES INC. (m & d)—C-90
 PORTAC INC. (m)—C-91
 RMS ELECTRONICS INC./CATV DIVISION (m)—C-93
 ROSCOR CORP. (d & r)—C-93
 TELE-ENGINEERING CORP. (m)—C-98
 THOMSON VIDEO EQUIPMENT (m)—C-99
 UTAH SCIENTIFIC INC. (m)—C-101
 VICON INDUSTRIES INC. (m)—C-102
 VIDEO ACCESSORY CORP. (m)—C-102
 VITAL INDUSTRIES (m)—C-103

0770-5800
 —crossbar

INTERNATIONAL NUCLEAR CORP. (m)—C-79

0770-5820
 —routing

BSM SYSTEMS INC. (m & d)—C-66
 CENTRAL DYNAMICS LTD. (m & r)—C-68
 CHANNELMATIC INC. (m)—C-68
 DI-TECH INC. (m)—C-72
 DYNAIR ELECTRONICS INC. (m)—C-73
 DYNAMIC TECHNOLOGY LTD. (m)—C-73
 THE GRASS VALLEY GROUP INC. (m)—C-77
 IMAGE VIDEO LTD. (m)—C-79
 INTERGROUP TECHNOLOGIES INC. (m)—C-79
 INTERNATIONAL NUCLEAR CORP. (m)—C-79
 LAIRD TELEMEDIA INC. (m)—C-82
 MATCO CONTROL PRODUCTS (m)—C-85
 3M BROADCASTING PRODUCT DIVISION (m)—C-86
 3M CO. (m)—C-86
 NEC AMERICA INC. (m)—C-88
 OMICRON VIDEO (m)—C-89
 TELE-ENGINEERING CORP. (m)—C-98
 THOMSON VIDEO EQUIPMENT (m)—C-99
 UTAH SCIENTIFIC INC. (m)—C-101
 VERSATECH INDUSTRIES INC. (m)—C-102

0770-5840
 —video

ABEKAS VIDEO SYSTEMS INC. (m)—C-59
 AMPEX CORP. (m)—C-61
 BSM SYSTEMS INC. (m & d)—C-66
 CECO COMMUNICATIONS INC. (d)—C-68
 CENTRAL DYNAMICS LTD. (m & r)—C-68
 CHANNELMATIC INC. (m)—C-68
 CROSSPOINT LATCH CORP. (m)—C-71
 DIGITAL SERVICES CORP. (DSC) (m)—C-72
 DI-TECH INC. (m)—C-72
 DYNAIR ELECTRONICS INC. (m)—C-73
 DYNAMIC TECHNOLOGY LTD. (m)—C-73
 GBC-CCTV/WASHINGTON CORP. (m & d)—C-76
 THE GRASS VALLEY GROUP INC. (m)—C-77
 JAMES GRUNDER & ASSOCIATES INC. (d)—C-77
 IMAGE VIDEO LTD. (m)—C-79
 INTERGROUP TECHNOLOGIES INC. (m)—C-79
 INTERNATIONAL NUCLEAR CORP. (m)—C-79
 LEITCH VIDEO OF AMERICA INC. (m)—C-83
 MATCO CONTROL PRODUCTS (m)—C-85
 MAZE BROADCAST INC. (d)—C-85
 3M BROADCASTING PRODUCT DIVISION (m)—C-86
 3M CO. (m)—C-86
 OMICRON VIDEO (m)—C-89
PANASONIC BROADCAST SYSTEMS CO. (m)—C-89
 PECA INC. (m)—C-90
 PORTAC INC. (m)—C-91

RMS ELECTRONICS INC./CATV DIVISION (m)—C-93
 ROSS VIDEO LTD. (m)—C-93
 TELE-ENGINEERING CORP. (m)—C-98
 THOMSON VIDEO EQUIPMENT (m)—C-99
 UTAH SCIENTIFIC INC. (m)—C-101
 VERSATECH INDUSTRIES INC. (m)—C-102
 VICON INDUSTRIES INC. (m)—C-102
 VITAL INDUSTRIES (m)—C-103

0770-5860
 —video switchers—computerized

BSM SYSTEMS INC. (m & d)—C-66
 CCTV CORP. (m)—C-68
 CROSSPOINT LATCH CORP. (m)—C-71
 IMAGE VIDEO LTD. (m)—C-79
 INTERGROUP TECHNOLOGIES INC. (m)—C-79
 INTERNATIONAL NUCLEAR CORP. (m)—C-79
 MATCO CONTROL PRODUCTS (m)—C-85
 3M BROADCASTING PRODUCT DIVISION (m)—C-86
 3M CO. (m)—C-86
 ROSS VIDEO LTD. (m)—C-93
 TELE-ENGINEERING CORP. (m)—C-98
 THOMSON VIDEO EQUIPMENT (m)—C-99
 UTAH SCIENTIFIC INC. (m)—C-101

0770-5880
 —video switchers—local

BROADCAST VIDEO SYSTEMS LTD. (m)—C-86
 BSM SYSTEMS INC. (m & d)—C-66
 CCTV CORP. (m)—C-68
 CENTRAL DYNAMICS LTD. (m & r)—C-68
 CHANNELMATIC INC. (m)—C-68
 DYNAIR ELECTRONICS INC. (m)—C-73
 IMAGE VIDEO LTD. (m)—C-79
 INTERGROUP TECHNOLOGIES INC. (m)—C-79
 INTERNATIONAL NUCLEAR CORP. (m)—C-79
 MATCO CONTROL PRODUCTS (m)—C-85
 3M BROADCASTING PRODUCT DIVISION (m)—C-86
 3M CO. (m)—C-86
 ROSS VIDEO LTD. (m)—C-93
 TELE-ENGINEERING CORP. (m)—C-98
 THOMSON VIDEO EQUIPMENT (m)—C-99
 UTAH SCIENTIFIC INC. (m)—C-101
 VICON INDUSTRIES INC. (m)—C-102
 VITAL INDUSTRIES (m)—C-103

0770-5900
 —video switchers—remotely controlled

AMX CORP. (d)—C-81
 BSM SYSTEMS INC. (m & d)—C-66
 CCTV CORP. (m)—C-68
 CENTRAL DYNAMICS LTD. (m & r)—C-68
 CHANNELMATIC INC. (m)—C-68
 DYNAIR ELECTRONICS INC. (m)—C-73
 IMAGE VIDEO LTD. (m)—C-79
 INTERGROUP TECHNOLOGIES INC. (m)—C-79
 INTERNATIONAL NUCLEAR CORP. (m)—C-79
 MATCO CONTROL PRODUCTS (m)—C-85
 3M BROADCASTING PRODUCT DIVISION (m)—C-86
 3M CO. (m)—C-86
 TELE-ENGINEERING CORP. (m)—C-98
 UTAH SCIENTIFIC INC. (m)—C-101
 VICON INDUSTRIES INC. (m)—C-102
 VIDEO ACCESSORY CORP. (m)—C-102
 VITAL INDUSTRIES (m)—C-103

0770-5920
 Switches

ALLIED ELECTRONICS (d)—C-80
 BIRD ELECTRONIC CORP. (m & d)—C-65
 CHANNELMATIC INC. (m)—C-68
 DOW-KEY MICROWAVE CORP. (m)—C-72

STUDIO EQUIPMENT & SUPPLIES-0700

THE DROP SHOP LTD. (d)—C-72
G. C. ELECTRONICS CO. (m)—C-76
PECA INC. (m)—C-90
PICO PRODUCTS INC. (m)—C-90
QUALITY VIDEO SUPPLY CORP. (d)—C-92
RMS ELECTRONICS INC./CATV DIVISION (m)—C-93
SPECTRUM (d)—C-96
TRIMM INC. (m)—C-100
VIDEO ACCESSORY CORP. (m)—C-102

0770-5940

—coaxial

BIRD ELECTRONIC CORP. (m & d)—C-65
CHANNELMATIC INC. (m)—C-68
DELTA ELECTRONICS INC. (m)—C-71
DOW-KEY MICROWAVE CORP. (m)—C-72
THE DROP SHOP LTD. (d)—C-72
PECA INC. (m)—C-90
RMS ELECTRONICS INC./CATV DIVISION (m)—C-93
TRIMM INC. (m)—C-100

0770-5960

—video activated

CHANNELMATIC INC. (m)—C-68
GBC-CCTV/WASHINGTON CORP. (m & d)—C-76
LENCO INC. (m)—C-83
3M CO. (m)—C-86
OMICRON VIDEO (m)—C-89
VIDEO ACCESSORY CORP. (m)—C-102

0770-5970

Sync Generators (see Generators in this category)

0770-5980

Synchronizers

ADAMS-SMITH (m)—C-59
AUDIO KINETICS UK LTD. (m)—C-63
CIPHER DIGITAL INC. (m)—C-69
EVERTZ MICROSYSTEMS LTD. (m)—C-74
JAMES GRUNDER & ASSOCIATES INC. (d)—C-77
LAKE SYSTEMS CORP. (d)—C-82
MARCONI COMMUNICATION SYSTEMS LTD. (m)—C-85
MICROTIME INC. (m)—C-86
MULTI-TRACK MAGNETICS/RANGERTONE (d)—C-87
NEC AMERICA INC. (m)—C-88
NEUMADE PRODUCTS CORP. (m)—C-88
NOVA SYSTEMS INC. (m)—C-88
QUANTEL INC. (m)—C-92
VIDEOTEK INC. (m)—C-102

0770-6000

—audio-video

ADAMS-SMITH (m)—C-59
AUDIO KINETICS UK LTD. (m)—C-63
EVERTZ MICROSYSTEMS LTD. (m)—C-74
LEXICON INC. (m)—C-83
NEC AMERICA INC. (m)—C-88

0770-6020

—digital video

MICROTIME INC. (m)—C-86
NEC AMERICA INC. (m)—C-88
NOVA SYSTEMS INC. (m)—C-88
QUANTEL INC. (m)—C-92
VIDEOTEK INC. (m)—C-102

0770-6040

Video Tape & Accessories

AGFA CORP. (m)—C-59
AVSC INC. (d)—C-64
BURLINGTON AUDIO/VIDEO TAPES INC. (d)—C-66

CENTER VIDEO INDUSTRIAL CO. INC. (d)—C-68

FUJI PHOTO FILM USA INC. (m)—C-75
G. C. ELECTRONICS CO. (m)—C-76

JVC PROFESSIONAL PRODUCTS CO. (m & d)—C-80

MEMTEK PRODUCTS/MEMOREX AUDIO & VIDEO (m)—C-85

MIDWEST COMMUNICATIONS CORP. (d)—C-86

MINNESOTA MINING & MANUFACTURING CO. (3M) (m)—C-86

MPCS VIDEO INDUSTRIES INC. (d)—C-87

PANASONIC BROADCAST SYSTEMS CO. (m)—C-89

PANASONIC COMMUNICATIONS & SYSTEMS CO. (m)—C-89

QUALITY VIDEO SUPPLY CORP. (d)—C-92

QUANTUM AUDIO LABS INC. (m)—C-92

RMS ELECTRONICS INC./CATV DIVISION (m)—C-93

ROSCOR CORP. (d)—C-93

RTI RESEARCH TECHNOLOGY INTERNATIONAL (d)—C-93

SONY COMMUNICATIONS PRODUCTS CO. (m)—C-95

SONY MAGNETIC PRODUCTS CO. (m)—C-95

STEINBERG ELECTRONICS INC. (d)—C-96

STUDIO FILM & TAPE (LA) INC. (m & d)—C-96

TABER MANUFACTURING & ENGINEERING CO. (d)—C-97

TEK MEDIA SUPPLY CO. (d)—C-98

TELE-MEASUREMENTS INC. (d)—C-98

UNITED AD LABEL CO. INC. (m)—C-101

THE VIDEO TAPE CO. (VTC) (d)—C-102

0770-6060

—carrying & shipping cases

CALZONE CASE CO. (m)—C-67
FERNOWASHINGTON INC. (m)—C-75
LIPSNER-SMITH CO. (d)—C-83
MAGNASYNC/MOVIOLA CORP. (m)—C-84
MERLIN ENGINEERING WORKS (m)—C-85
MINNESOTA MINING & MANUFACTURING CO. (3M) (m)—C-86
NALPAK VIDEO SALES INC. (m)—C-87
NEUMADE PRODUCTS CORP. (m)—C-88
PANASONIC BROADCAST SYSTEMS CO. (m)—C-89
RMS ELECTRONICS INC./CATV DIVISION (m)—C-93
RTI RESEARCH TECHNOLOGY INTERNATIONAL (d)—C-93
SCHUESSLER CASE CO. INC. (m)—C-94
STUDIO FILM & TAPE (LA) INC. (d)—C-96
TEK MEDIA SUPPLY CO. (d)—C-96
TELEPAK SD (m & d)—C-96
THERMODYNE INTERNATIONAL LTD. (m)—C-99

0770-6080

—demagnetizers

AVSC INC. (m & d)—C-64
CHRISTIE ELECTRIC CORP. (m)—C-69
CMC VIDEO OPERATION (m)—C-69
GARNER INDUSTRIES (m)—C-76
G. C. ELECTRONICS CO. (m)—C-76
GENEVA GROUP OF COS. INC. (m)—C-76
LIPSNER-SMITH CO. (m)—C-83
QUANTUM AUDIO LABS INC. (m)—C-92
RTI RESEARCH TECHNOLOGY INTERNATIONAL (m & d)—C-93
TABER MANUFACTURING & ENGINEERING CO. (m & d)—C-97
TEK MEDIA SUPPLY CO. (d)—C-98
WEIRCLIFFE (m)—C-103

0770-6100

—evaluators

LIPSNER-SMITH CO. (m)—C-83
RTI RESEARCH TECHNOLOGY INTERNATIONAL (m & d & r)—C-93
TEK MEDIA SUPPLY CO. (d)—C-98

0770-6120

—rewinders

ADAPT COMMUNICATION SUPPLY CO. INC. (d)—C-59
AUDICO INC. (m)—C-63
COMMUNICATION MARKETING & CONSULTING LTD. (m)—C-69
G. C. ELECTRONICS CO. (m)—C-76
LIPSNER-SMITH CO. (m)—C-83
NEUMADE PRODUCTS CORP. (m)—C-88
RTI RESEARCH TECHNOLOGY INTERNATIONAL (m & d & r)—C-93
TEK MEDIA SUPPLY CO. (d)—C-98

0770-6140

—spindle height gauges

G. C. ELECTRONICS CO. (m)—C-76
TENTEL (m)—C-99

0770-6160

—tape cleaners

ADAPT COMMUNICATION SUPPLY CO. INC. (d)—C-59
ASACA/SHIBASOKU CORP. OF AMERICA (m)—C-63
AUDICO INC. (m)—C-63
AUDIO-TECHNICA U.S. INC. (m)—C-63
COMMUNICATION MARKETING & CONSULTING LTD. (m)—C-69
G. C. ELECTRONICS CO. (m)—C-76
LIPSNER-SMITH CO. (m)—C-83
LPS LABORATORIES INC. (m)—C-84
MEMTEK PRODUCTS/MEMOREX AUDIO & VIDEO (m)—C-85
MOVIOLA/J & R FILM CO. INC. (d)—C-87
RTI RESEARCH TECHNOLOGY INTERNATIONAL (m & d)—C-93
SONY MAGNETIC PRODUCTS CO. (m)—C-95
TEK MEDIA SUPPLY CO. (d)—C-98

0770-6180

—tape

ADAPT COMMUNICATION SUPPLY CO. INC. (d)—C-59
AGFA CORP. (m)—C-59
AMPEX CORP. (m)—C-81
AUDICO INC. (d)—C-63
BURLINGTON AUDIO/VIDEO TAPES INC. (d)—C-66
FUJI PHOTO FILM USA INC. (m)—C-75
LANOY ASSOCIATES INC. (d)—C-82
MEMTEK PRODUCTS/MEMOREX AUDIO & VIDEO (m)—C-85
MINNESOTA MINING & MANUFACTURING CO. (3M) (m)—C-86
PANASONIC BROADCAST SYSTEMS CO. (m)—C-89
PANASONIC COMMUNICATIONS & SYSTEMS CO. (m)—C-89
SONY COMMUNICATIONS PRODUCTS CO. (m)—C-95
SONY MAGNETIC PRODUCTS CO. (m)—C-95
STUDIO FILM & TAPE (LA) INC. (m & d)—C-96
THE VIDEO TAPE CO. (VTC) (d)—C-102

0770-6200

—tape—cartridges

MINNESOTA MINING & MANUFACTURING CO. (3M) (m)—C-86
RTI RESEARCH TECHNOLOGY INTERNATIONAL (d)—C-93
SONY COMMUNICATIONS PRODUCTS CO. (m)—C-95
STUDIO FILM & TAPE (LA) INC. (m & d)—C-96
TEK MEDIA SUPPLY CO. (d)—C-98

0770-6220

—tape—cassettes

AGFA CORP. (m)—C-59

CENTER VIDEO INDUSTRIAL CO. INC. (d)—C-68

FUJI PHOTO FILM USA INC. (m)—C-75

MEMTEK PRODUCTS/MEMOREX AUDIO & VIDEO (m)—C-85

MINNESOTA MINING & MANUFACTURING CO. (3M) (m)—C-86

PANASONIC BROADCAST SYSTEMS CO. (m)—C-89

PANASONIC COMMUNICATIONS & SYSTEMS CO. (m)—C-89

SONY COMMUNICATIONS PRODUCTS CO. (m)—C-95

SONY MAGNETIC PRODUCTS CO. (m)—C-95

STUDIO FILM & TAPE (LA) INC. (m & d)—C-96

0770-6240

—tape—open reel

AGFA CORP. (m)—C-59
FUJI PHOTO FILM USA INC. (m)—C-75
MINNESOTA MINING & MANUFACTURING CO. (3M) (m)—C-86
SONY COMMUNICATIONS PRODUCTS CO. (m)—C-95
SONY MAGNETIC PRODUCTS CO. (m)—C-95
STUDIO FILM & TAPE (LA) INC. (m & d)—C-96

0770-6260

—tension gauges

TENTEL (m & d & r)—C-99

0770-6280

Telecine Equipment & Accessories

A. F. ASSOCIATES INC. (d)—C-59
BTS BROADCAST TELEVISION SYSTEMS INC. (m)—C-66
CENTER VIDEO INDUSTRIAL CO. INC. (d)—C-68
COMMUNICATIONS SYSTEMS GROUP/GENERAL TELEVISION NETWORK (d & r)—C-70
LAIRD TELEMEDIA INC. (m)—C-82
LAKE SYSTEMS CORP. (d)—C-82
LANOY ASSOCIATES INC. (d)—C-82
MARCONI COMMUNICATION SYSTEMS LTD. (m)—C-85
MAZE BROADCAST INC. (d)—C-85
MPCS VIDEO INDUSTRIES INC. (d)—C-87
MULTI-TRACK MAGNETICS/RANGERTONE (m)—C-87
NAC INC. (m & d & r)—C-87
RANK CINTEL INC. (d & r)—C-92
STEADI-FILM CORP. (m & d)—C-96
TELE-MEASUREMENTS INC. (d)—C-98

0770-6300

—16/35mm telecine projectors

MULTI-TRACK MAGNETICS/RANGERTONE (m)—C-87
RANK CINTEL INC. (d & r)—C-92

0770-6320

—35mm slide projectors

EASTMAN KODAK CO. (m & d)—C-73
MULTI-TRACK MAGNETICS/RANGERTONE (m)—C-87
RANK CINTEL INC. (d & r)—C-92
TEK MEDIA SUPPLY CO. (d)—C-98
THOMSON-CSF BROADCAST INC. (m)—C-99

0770-6360

—cameras

CECO COMMUNICATIONS INC. (d)—C-68
PANASONIC BROADCAST SYSTEMS CO. (m)—C-89
STUDIO FILM & TAPE (LA) INC. (d)—C-96
THOMSON VIDEO EQUIPMENT (m)—C-99
VICON INDUSTRIES INC. (m)—C-102

0770-6390
—color correctors
FOR-A CORPORATION OF AMERICA (m)—C-75
RANK CINTEL INC. (d & r)—C-92
THOMSON-CSF BROADCAST INC. (m)—C-99
THOMSON VIDEO EQUIPMENT (m)—C-99

0770-6420
—solid-state
VICON INDUSTRIES INC. (m)—C-102

0770-6440
—sprocketed film transports
STEADI-FILM CORP. (m & d)—C-96

0770-6480
Teletext Systems
DYNAMIC TECHNOLOGY LTD. (m)—C-73
HARRIS CORP. (BROADCAST DIVISION) (d)—C-77
NEXUS DISPLAY SYSTEMS CORP. (m & d)—C-88
NORPAK CORP. (m)—C-88
QUALITY VIDEO SUPPLY CORP. (d)—C-92
SKOTEL CORP. (m)—C-95
VIDEO DATA SYSTEMS (m)—C-102

0770-6465
Test Charts, Slides (see Cameras & Accessories in this category)

0770-6470
Test Equipment (see TEST & MEASUREMENT EQUIPMENT)

0770-6475
Time Code Generators, Vertical Interval (see Generators in this category)

0770-6476
Time Code/Synchronizing Systems (see Generators in this category)

0770-6480
Timers
ALLIED ELECTRONICS (d)—C-60
CHRONO-LOG CORP. (m)—C-69
ESE (m)—C-74
EVERTZ MICROSYSTEMS LTD. (m)—C-74
LOGITEK (m)—C-84
MIDWEST COMMUNICATIONS CORP. (d)—C-86
MPCS VIDEO INDUSTRIES INC. (d)—C-87
QUALITY VIDEO SUPPLY CORP. (d)—C-92
TORPEY CONTROLS (m)—C-100
VIDEO DATA SYSTEMS (m)—C-102
WORLD VIDEO INC. (m)—C-104

0770-6500
—blinking interval
VIDEO DATA SYSTEMS (m)—C-102

0770-6520
—program
ESE (m)—C-74
LOGITEK (m)—C-84
TORPEY CONTROLS (m)—C-100

0770-6540
—video tape
AGFA CORP. (m)—C-59
AUDICO INC. (m)—C-63
BURLINGTON AUDIO/VIDEO TAPES INC. (d)—C-66

SHAROUBIM INTERNATIONAL GROUP INC. (d)—C-94
TEMTRON ELECTRONICS LTD. (d)—C-99

0770-6560
Tubes (see Cameras & Accessories in this category)

0770-6560
Tuners, Video
ADWAR VIDEO CORP. (d)—C-59
MPCS VIDEO INDUSTRIES INC. (d)—C-87
ROSCOR CORP. (d & r)—C-93

0770-6580
VTRs, VCRs
ADWAR VIDEO CORP. (d)—C-59
A. F. ASSOCIATES INC. (d)—C-59
AMPEX CORP. (m)—C-61
BCS (d & r)—C-64
BTS BROADCAST TELEVISION SYSTEMS INC. (m)—C-66
CENTER VIDEO INDUSTRIAL CO. INC. (d & r)—C-68
FUTURE PRODUCTIONS INC. (d)—C-75
HARRIS CORP. (BROADCAST DIVISION) (d)—C-77
HITACHI DENSHI AMERICA LTD. (m)—C-78
JVC PROFESSIONAL PRODUCTS CO. (m & d)—C-80
LAKART CORP. (d)—C-82
LAKE SYSTEMS CORP. (d)—C-82
LANDY ASSOCIATES INC. (d)—C-82
MERLIN ENGINEERING WORKS (m)—C-85
MIDWEST COMMUNICATIONS CORP. (d)—C-86
ODETICS INC. (m)—C-89
PANASONIC BROADCAST SYSTEMS CO. (m)—C-89
PEIRCE-PHELPS INC. (d)—C-90
OSI SYSTEMS INC. (d)—C-92
QUALITY VIDEO SUPPLY CORP. (d)—C-92
ROSCOR CORP. (d & r)—C-93
SHARP ELECTRONICS CORP. (m)—C-94
SONY COMMUNICATIONS PRODUCTS CO. (m)—C-95
TELECOMMUNICATION PRODUCTS CORP. (d)—C-88
THOMSON VIDEO EQUIPMENT (m)—C-99
VAUGHN COMMUNICATIONS GROUP (d & r)—C-101
VICON INDUSTRIES INC. (m)—C-102

0770-6600
—1/2 inch
ADWAR VIDEO CORP. (d)—C-59
AMPEX CORP. (m)—C-61
BCS (d & r)—C-64
FUTURE PRODUCTIONS INC. (d)—C-75
HITACHI DENSHI AMERICA LTD. (m)—C-78
JVC PROFESSIONAL PRODUCTS CO. (m & d)—C-80
LAKART CORP. (d)—C-82
ODETICS INC. (d)—C-89
PANASONIC BROADCAST SYSTEMS CO. (m)—C-89
OSI SYSTEMS INC. (d)—C-92
SHARP ELECTRONICS CORP. (m)—C-94
SONY COMMUNICATIONS PRODUCTS CO. (m)—C-95
THOMSON VIDEO EQUIPMENT (m)—C-99
VICON INDUSTRIES INC. (m)—C-102

0770-6620
—3/4 inch
ADWAR VIDEO CORP. (d)—C-59
BCS (d & r)—C-64
JVC PROFESSIONAL PRODUCTS CO. (m & d)—C-80
LAKART CORP. (d)—C-82
SONY COMMUNICATIONS PRODUCTS CO. (m)—C-95

0770-6640
—1 inch
AMPEX CORP. (m)—C-61
BCS (d & r)—C-64
HITACHI DENSHI AMERICA LTD. (m)—C-78
LAKART CORP. (d)—C-82
MERLIN ENGINEERING WORKS (m)—C-85
SONY COMMUNICATIONS PRODUCTS CO. (m)—C-95
THOMSON VIDEO EQUIPMENT (m)—C-99

0770-6660
—2 inch
MERLIN ENGINEERING WORKS (m)—C-85

0770-6680
—parts & accessories
ATI (d)—C-63
BURLINGTON AUDIO/VIDEO TAPES INC. (d)—C-66
FUJI PHOTO FILM USA INC. (m)—C-75
G. C. ELECTRONICS CO. (m)—C-76
LPS LABORATORIES INC. (m)—C-84
PANASONIC BROADCAST SYSTEMS CO. (m)—C-89
PANASONIC COMMUNICATIONS & SYSTEMS CO. (m)—C-89
QUANTUM AUDIO LABS INC. (m)—C-92
RMS ELECTRONICS INC./CATV DIVISION (m)—C-93
STEINBERG ELECTRONICS INC. (d)—C-96
TEK MEDIA SUPPLY CO. (d)—C-98
UNITED AD LABEL CO. INC. (m)—C-101
VIDEOLAB (m)—C-102

0770-6700
—parts & accessories—cleaners
ASACA/SIBASOKU CORP. OF AMERICA (m)—C-63
BURLINGTON AUDIO/VIDEO TAPES INC. (d)—C-66
LIBERTY INDUSTRIES INC. (m & d)—C-83
LPS LABORATORIES INC. (m)—C-84
MEMTEK PRODUCTS/MEMOREX AUDIO & VIDEO (m)—C-85
RMS ELECTRONICS INC./CATV DIVISION (m)—C-93
TEK MEDIA SUPPLY CO. (d)—C-98

0770-6720
—parts & accessories—degassers
BURLINGTON AUDIO/VIDEO TAPES INC. (d)—C-66
CHRISTIE ELECTRIC CORP. (m)—C-69
GARNER INDUSTRIES (m)—C-76
GENEVA GROUP OF COS. INC. (m)—C-76
QUANTUM AUDIO LABS INC. (m)—C-92
RTI RESEARCH TECHNOLOGY INTERNATIONAL (m & d)—C-93
TEK MEDIA SUPPLY CO. (d)—C-96
WEIRCLIFFE (m)—C-103

0770-6740
—parts & accessories—erasers, bulk
BURLINGTON AUDIO/VIDEO TAPES INC. (d)—C-66
CHRISTIE ELECTRIC CORP. (m)—C-69
GARNER INDUSTRIES (m)—C-76
GENEVA GROUP OF COS. INC. (m)—C-76
QUANTUM AUDIO LABS INC. (m)—C-92
RTI RESEARCH TECHNOLOGY INTERNATIONAL (m & d)—C-93
TEK MEDIA SUPPLY CO. (d)—C-98

0770-6760
—parts & accessories—evaluators
ASACA/SIBASOKU CORP. OF AMERICA (m)—C-63
RTI RESEARCH TECHNOLOGY INTERNATIONAL (m & d)—C-93
TEK MEDIA SUPPLY CO. (d)—C-98

0770-6780
—parts & accessories—heads
AMPEX CORP. (m)—C-61
SACHTLER CORP. OF AMERICA (m & d & r)—C-93
VIDEOLAB (m)—C-102

0770-6800
—parts & accessories—head alignment equipment
GENEVA GROUP OF COS. INC. (m)—C-76
MERLIN ENGINEERING WORKS (m)—C-85
TENDEL (m & d & r)—C-99

0770-6820
—parts & accessories—heads, rebuilt
AMPEX CORP. (m)—C-61

0770-6840
—parts & accessories—heads, replacement
AMPEX CORP. (m)—C-61

0770-6860
—parts & accessories—heads, tension gauges
TENDEL (m & d & r)—C-99

0770-6880
—parts & accessories—loaders
AUDICO INC. (m)—C-63

0770-6900
—parts & accessories—videotape
ADWAR VIDEO CORP. (d)—C-59
AGFA CORP. (m)—C-59
AMPEX CORP. (m)—C-61
AUDICO INC. (d)—C-63
BURLINGTON AUDIO/VIDEO TAPES INC. (d)—C-66
FUJI PHOTO FILM USA INC. (m)—C-75
MEMTEK PRODUCTS/MEMOREX AUDIO & VIDEO (m & d)—C-85
MINNESOTA MINING & MANUFACTURING CO. (3M) (m)—C-86
MOVIOLA/J & R FILM CO. INC. (d)—C-87
PANASONIC BROADCAST SYSTEMS CO. (m)—C-89
SONY COMMUNICATIONS PRODUCTS CO. (m)—C-95
STUDIO FILM & TAPE (LA) INC. (d)—C-98
THE VIDEO TAPE CO. (VTC) (d)—C-102

0770-6920
—parts & accessories—cassettes
ADWAR VIDEO CORP. (d)—C-59
AGFA CORP. (m)—C-59
AMPEX CORP. (m)—C-61
BURLINGTON AUDIO/VIDEO TAPES INC. (d)—C-66
FUJI PHOTO FILM USA INC. (m)—C-75
MEMTEK PRODUCTS/MEMOREX AUDIO & VIDEO (m & d)—C-85
MINNESOTA MINING & MANUFACTURING CO. (3M) (m)—C-86
MOVIOLA/J & R FILM CO. INC. (d)—C-87
PANASONIC BROADCAST SYSTEMS CO. (m)—C-89
SONY COMMUNICATIONS PRODUCTS CO. (m)—C-95
STUDIO FILM & TAPE (LA) INC. (d)—C-98

STUDIO EQUIPMENT & SUPPLIES-0700

TEK MEDIA SUPPLY CO. (d)—C-98

0770-8840

—pro VHS VCRs

ADWAR VIDEO CORP. (d)—C-59
JVC PROFESSIONAL PRODUCTS CO. (m & d)—C-80
LAKART CORP. (d)—C-82
ROSCOR CORP. (d)—C-93
SHARP ELECTRONICS CORP. (m)—C-84
TELE-MEASUREMENTS INC. (d)—C-98

0770-8960

—pro beta VCRs

ADWAR VIDEO CORP. (d)—C-59
SONY COMMUNICATIONS PRODUCTS CO. (m)—C-95
THOMSON-CSF BROADCAST INC. (m)—C-99

0770-8980

—quad

MERLIN ENGINEERING WORKS (m)—C-85

0770-7000

—recorder/camera combos

ADWAR VIDEO CORP. (d)—C-59
AMPEX CORP. (m)—C-81
CENTER VIDEO INDUSTRIAL CO. INC. (d & r)—C-68
SHARP ELECTRONICS CORP. (m)—C-94
SONY COMMUNICATIONS PRODUCTS CO. (m)—C-95
TELE-MEASUREMENTS INC. (d)—C-98
THOMSON-CSF BROADCAST INC. (m)—C-99

0770-7020

—U-type VCRs

CENTER VIDEO INDUSTRIAL CO. INC. (d & r)—C-68
JVC PROFESSIONAL PRODUCTS CO. (m & d)—C-80
LAKART CORP. (d)—C-82
SONY COMMUNICATIONS PRODUCTS CO. (m)—C-95
TELE-MEASUREMENTS INC. (d)—C-98

0770-7040

—video carts, cassette automation systems

ALAMAR ELECTRONICS USA INC. (m)—C-60
CHANNELMATIC INC. (m)—C-68
LAKART CORP. (m)—C-82
LUXOR CORP. (m)—C-84
MERLIN ENGINEERING WORKS (m)—C-85
PANASONIC BROADCAST SYSTEMS CO. (m)—C-89
PORTAC INC. (m)—C-91
SONY COMMUNICATIONS PRODUCTS CO. (m)—C-95
VIDEOMEDIA (m)—C-102

0770-7050

Video Amplifiers (see Amplifiers in this category)

0770-7080

Video Controllers

CONVERGENCE (m)—C-70
THE GRASS VALLEY GROUP INC. (m)—C-77
MPCS VIDEO INDUSTRIES INC. (d)—C-87
PALTEX (m)—C-89
PORTAC INC. (m)—C-91
TELE-MEASUREMENTS INC. (d)—C-98
VAUGHN COMMUNICATIONS GROUP (d & r)—C-101

0770-7085

Video Heads (see VTRs, VCRs & Recorders in this category)

0770-7087

Video Image Processors (see Digital Processing Equipment in this category)

0770-7080

Video Line Output Display

VAUGHN COMMUNICATIONS GROUP (d & r)—C-101

0770-7240

—video projectors

CENTER VIDEO INDUSTRIAL CO. INC. (d)—C-68
ELECTOR USA INC. (d)—C-73
ELECTROHOME LTD. (m)—C-73
HITACHI DENSHI AMERICA LTD. (m)—C-78
INFORMATION DISPLAY SYSTEMS (m)—C-79
JVC PROFESSIONAL PRODUCTS CO. (m & d)—C-80
LAKE SYSTEMS CORP. (d)—C-82
PANASONIC COMMUNICATIONS & SYSTEMS CO. (m)—C-89
QSI SYSTEMS INC. (d)—C-92
ROSCOR CORP. (d & r)—C-93
SHARP ELECTRONICS CORP. (m)—C-94
SONY COMMUNICATIONS PRODUCTS CO. (m)—C-95
VAUGHN COMMUNICATIONS GROUP (d & r)—C-101

0770-7260

Video Printers (Studio)

ADWAR VIDEO CORP. (d)—C-59
HITACHI DENSHI AMERICA LTD. (m)—C-78
IMAGING LASER DISK SYSTEMS INC. (m)—C-79
PANASONIC COMMUNICATIONS & SYSTEMS CO. (m)—C-89
ROSCOR CORP. (d)—C-93
SHARP ELECTRONICS CORP. (m)—C-94

0770-7280

Video Signal Processing Equipment

ADWAR VIDEO CORP. (d)—C-59
BROADCAST VIDEO SYSTEMS LTD. (m)—C-66
BTS BROADCAST TELEVISION SYSTEMS INC. (m)—C-66
DIGITAL F/X INC. (m)—C-72
DYNAIR ELECTRONICS INC. (m)—C-73
THE GRASS VALLEY GROUP INC. (m)—C-77
HARRIS CORP. (BROADCAST DIVISION) (d)—C-77
HARRIS FARINON (m & r)—C-77
INTERNATIONAL NUCLEAR CORP. (m)—C-79
LAKE SYSTEMS CORP. (d)—C-82
MAGNI SYSTEMS INC. (m)—C-84
MIDWEST COMMUNICATIONS CORP. (d)—C-86
ROSCOR CORP. (d)—C-93
THOMSON-CSF BROADCAST INC. (m)—C-99
VICON INDUSTRIES INC. (m)—C-102
VITAL INDUSTRIES (m)—C-103

0770-7300

—cable equalizers

ALLEN AVIONICS INC. (m)—C-80
DYNAIR ELECTRONICS INC. (m)—C-73
THE GRASS VALLEY GROUP INC. (m)—C-77
INTERNATIONAL NUCLEAR CORP. (m)—C-79
OMICRON VIDEO (m)—C-89
TELEMET (m)—C-98

VITAL INDUSTRIES (m)—C-103

0770-7320

—comb filter decoders

ASACA/SHIBASOKU CORP. OF AMERICA (m)—C-83
FAROUDJA LABORATORIES INC. (m)—C-74
LENCO INC. (m)—C-83
MCI QUANTEL LIMITED (d)—C-85
OMICRON VIDEO (m)—C-89

0770-7360

—decoders

ASACA/SHIBASOKU CORP. OF AMERICA (m)—C-83
BCS (d & r)—C-64
BROADCAST VIDEO SYSTEMS LTD. (m)—C-66
FAROUDJA LABORATORIES INC. (m)—C-74
THE GRASS VALLEY GROUP INC. (m)—C-77
LENCO INC. (m)—C-83

0770-7380

—dropout compensators

ASACA/SHIBASOKU CORP. OF AMERICA (m)—C-83
NOVA SYSTEMS INC. (m)—C-88

0770-7400

—image repositioners

DIGITAL F/X INC. (m)—C-72
MCI QUANTEL LIMITED (d)—C-85
VITAL INDUSTRIES (m)—C-103

0770-7420

—NTSC encoders

ASACA/SHIBASOKU CORP. OF AMERICA (m)—C-83
AURORA SYSTEMS (d)—C-64
BCS (d & r)—C-64
BROADCAST VIDEO SYSTEMS LTD. (m)—C-66
BTS BROADCAST TELEVISION SYSTEMS INC. (m)—C-66
DIGITAL F/X INC. (m)—C-72
FAROUDJA LABORATORIES INC. (m)—C-74
FOR-A CORPORATION OF AMERICA (m)—C-75
THE GRASS VALLEY GROUP INC. (m)—C-77
LENCO INC. (m)—C-83
LYON LAMB VIDEO ANIMATION SYSTEMS INC. (r)—C-84
MAGNI SYSTEMS INC. (m)—C-84
MERLIN ENGINEERING WORKS (m)—C-85
MPB TECHNOLOGIES INC. (m & d)—C-87
OMICRON VIDEO (m)—C-89
ROSCOR CORP. (d)—C-93
SHINTRON CO. INC. (m)—C-94
TELE-MEASUREMENTS INC. (d)—C-98

0770-7440

—syno generators

ADWAR VIDEO CORP. (d)—C-59
ASACA/SHIBASOKU CORP. OF AMERICA (m)—C-83
AURORA SYSTEMS (d)—C-64
BCS (d & r)—C-64
BSM SYSTEMS INC. (m & d)—C-66
BTS BROADCAST TELEVISION SYSTEMS INC. (m)—C-66
CCTV CORP. (m)—C-68
CENTER VIDEO INDUSTRIAL CO. INC. (d)—C-68
THE GRASS VALLEY GROUP INC. (m)—C-77
JAMES GRUNDER & ASSOCIATES INC. (d)—C-77
LEITCH VIDEO OF AMERICA INC. (m)—C-83
LENCO INC. (m)—C-83
LYON LAMB VIDEO ANIMATION SYSTEMS INC. (r)—C-84
MAGNI SYSTEMS INC. (m)—C-84

OMICRON VIDEO (m)—C-89

SIGMA ELECTRONICS INC. (m)—C-95
TELE-MEASUREMENTS INC. (d)—C-98
VIDEO ACCESSORY CORP. (m)—C-102

0770-7460

—syno generators-countdown

BCS (d & r)—C-64
BROADCAST VIDEO SYSTEMS LTD. (m)—C-66
BSM SYSTEMS INC. (m & d)—C-66
BTS BROADCAST TELEVISION SYSTEMS INC. (m)—C-66
MAGNI SYSTEMS INC. (m)—C-84
QSI SYSTEMS INC. (m)—C-92
SIGMA ELECTRONICS INC. (m)—C-95

0770-7480

—syno generators-black burst

BCS (d & r)—C-64
BROADCAST VIDEO SYSTEMS LTD. (m)—C-66
BSM SYSTEMS INC. (m & d)—C-66
BTS BROADCAST TELEVISION SYSTEMS INC. (m)—C-66
THE GRASS VALLEY GROUP INC. (m)—C-77
INTERNATIONAL NUCLEAR CORP. (m)—C-79
LEITCH VIDEO OF AMERICA INC. (m)—C-83
LENCO INC. (m)—C-83
MAGNI SYSTEMS INC. (m)—C-84
QSI SYSTEMS INC. (m)—C-92
SHINTRON CO. INC. (m)—C-94
SIGMA ELECTRONICS INC. (m)—C-95
VIDEO ACCESSORY CORP. (m)—C-102
VIDEOTEK INC. (m)—C-102

0770-7500

—syno generators-color bar

BSM SYSTEMS INC. (m & d)—C-66
BTS BROADCAST TELEVISION SYSTEMS INC. (m)—C-66
COLORADO VIDEO INC. (m)—C-69
FAROUDJA LABORATORIES INC. (m)—C-74
THE GRASS VALLEY GROUP INC. (m)—C-77
LEITCH VIDEO OF AMERICA INC. (m)—C-83
MAGNI SYSTEMS INC. (m)—C-84
OMICRON VIDEO (m)—C-89
QSI SYSTEMS INC. (m)—C-92
SIGMA ELECTRONICS INC. (m)—C-95
VIDEO ACCESSORY CORP. (m)—C-102
VIDEOTEK INC. (m)—C-102

0770-7520

—syno generators-multiburst

BSM SYSTEMS INC. (m & d)—C-66
BTS BROADCAST TELEVISION SYSTEMS INC. (m)—C-66
LEITCH VIDEO OF AMERICA INC. (m)—C-83
LENCO INC. (m)—C-83
MAGNI SYSTEMS INC. (m)—C-84
SIGMA ELECTRONICS INC. (m)—C-95
VIDEO ACCESSORY CORP. (m)—C-102

0770-7540

—syno generators-safe title area

ASACA/SHIBASOKU CORP. OF AMERICA (m)—C-83
BROADCAST VIDEO SYSTEMS LTD. (m)—C-66
LEITCH VIDEO OF AMERICA INC. (m)—C-83
LENCO INC. (m)—C-83
MAGNI SYSTEMS INC. (m)—C-84
QSI SYSTEMS INC. (m)—C-92
SIGMA ELECTRONICS INC. (m)—C-95

0770-7560

—syno generators-source identification

BROADCAST VIDEO SYSTEMS LTD. (m)—C-66
BSM SYSTEMS INC. (m & d)—C-66

LEITCH VIDEO OF AMERICA INC. (m)—C-83
 MAGNI SYSTEMS INC. (m)—C-84
 OSI SYSTEMS INC. (m)—C-92
 SIGMA ELECTRONICS INC. (m)—C-95
 VIDEO ACCESSORY CORP. (m)—C-102

0770-7500
 —*sync generators-staircase ramp*

LEITCH VIDEO OF AMERICA INC. (m)—C-83
 Lenco INC. (m)—C-83
 MAGNI SYSTEMS INC. (m)—C-84
 SIGMA ELECTRONICS INC. (m)—C-95
 VIDEO ACCESSORY CORP. (m)—C-102

0770-7600
 —*sync generators-sync*

BSM SYSTEMS INC. (m & d)—C-86
 BTS BROADCAST TELEVISION SYSTEMS INC. (m)—C-86
 CROSSPOINT LATCH CORP. (m)—C-71
 LEITCH VIDEO OF AMERICA INC. (m)—C-83
 Lenco INC. (m)—C-83
 MAGNI SYSTEMS INC. (m)—C-84
 OMICRON VIDEO (m)—C-89
 SHINTRON CO. INC. (m)—C-94
 SIGMA ELECTRONICS INC. (m)—C-95
 VIDEO ACCESSORY CORP. (m)—C-102
 VIDEOTEK INC. (m)—C-102

0770-7620
 —*sync generators-video sync board*

BROADCAST VIDEO SYSTEMS LTD. (m)—C-66

0770-7640
 —*video delay lines*

ALLEN AVIONICS INC. (m)—C-60
 BROADCAST VIDEO SYSTEMS LTD. (m)—C-66
 LEITCH VIDEO OF AMERICA INC. (m)—C-83

0770-7680
 —*video filters*

ALLEN AVIONICS INC. (m)—C-60
 BROADCAST VIDEO SYSTEMS LTD. (m)—C-66
 TIFFEN MANUFACTURING CORP. (m)—C-99
 VIDEO ACCESSORY CORP. (m)—C-102

0770-7680
Video Business Automation Hardware

LAKART CORP. (m)—C-82
 VITAL INDUSTRIES (m)—C-103

0770-7700
Videocassette-Based Automation Systems

ALAMAR ELECTRONICS USA INC. (m)—C-60
 AMPEX CORP. (m)—C-61
 BURLINGTON AUDIO/VIDEO TAPES INC. (d)—C-86
 DWIGHT CAVENDISH CO. (d)—C-68
 CHANNELMATIC INC. (m)—C-68
 LAKART CORP. (m)—C-82
 MERLIN ENGINEERING WORKS (m)—C-85
 MIDWEST COMMUNICATIONS CORP. (d)—C-86
 NEXUS DISPLAY SYSTEMS CORP. (m & d)—C-88
 PORTAC INC. (m)—C-91
 SONY COMMUNICATIONS PRODUCTS CO. (m)—C-95
 TELE-ENGINEERING CORP. (m)—C-98
 UNITED AD LABEL CO. INC. (m)—C-101
 VIDEOMEDIA (m)—C-102

0770-7710
Videotape & Accessories (see VTRs, VCRs & Recorders in this category)

0770-7720
Weather Equipment

ADVANCED DESIGNS CORP. (m)—C-59
 ALDEN ELECTRONICS INC. (m)—C-60
 PORTAC INC. (m)—C-91
 TEXAS ELECTRONICS INC. (m)—C-99
 TORPEY CONTROLS (m)—C-100

0770-7740
 —*facsimile chart recorders*

ALDEN ELECTRONICS INC. (m)—C-60

0770-7760
 —*facsimile chart recorders-marine radiofacsimile*

ALDEN ELECTRONICS INC. (m)—C-60

0770-7780
 —*facsimile chart scanners*

ALDEN ELECTRONICS INC. (m)—C-60

0770-7800
 —*facsimile chart scanners-analog*

ALDEN ELECTRONICS INC. (m)—C-60
 BURLINGTON AUDIO/VIDEO TAPES INC. (d)—C-66

0770-7820
 —*facsimile chart scanners-digital*

ALDEN ELECTRONICS INC. (m)—C-60
 BURLINGTON AUDIO/VIDEO TAPES INC. (d)—C-66

0770-7840
 —*remote radar recorders*

ADVANCED DESIGNS CORP. (m)—C-59
 ALDEN ELECTRONICS INC. (m)—C-60

0770-7860
 —*satellite receiving systems*

ADVANCED DESIGNS CORP. (m)—C-59
 ALDEN ELECTRONICS INC. (m)—C-60
 COMTECH ANTENNA DIV. (m)—C-70
 IEC CO. (m & d & r)—C-78

0770-7880
 —*satellite colorizer systems*

ADVANCED DESIGNS CORP. (m)—C-59
 ALDEN ELECTRONICS INC. (m)—C-60

0770-7900
Weather Graphic Systems

ADVANCED DESIGNS CORP. (m)—C-59

ALDEN ELECTRONICS INC. (m)—C-60
 AURORA SYSTEMS (m)—C-64
 THE GRASS VALLEY GROUP INC. (m)—C-77
 KAVOURAS INC. (m & d & r)—C-81
 PORTAC INC. (m)—C-91
 THOMSON-CSF BROADCAST INC. (m)—C-99
 VIDEO DATA SYSTEMS (m)—C-102
 WEATHER SCAN INC. (d)—C-103

0770-7920
Weather Instruments

ADVANCED DESIGNS CORP. (m)—C-59
 TEXAS ELECTRONICS INC. (m)—C-99
 TORPEY CONTROLS (m)—C-100

0770-7940
Weather Radar Systems

ADVANCED DESIGNS CORP. (m)—C-59
 ALDEN ELECTRONICS INC. (m)—C-60
 KAVOURAS INC. (m & d & r)—C-81
 TECHNOLOGY SERVICE CORP. (m)—C-97

0770-7960
Weather Receivers

ADVANCED DESIGNS CORP. (m)—C-59
 ALDEN ELECTRONICS INC. (m)—C-60

0770-7980
Wire

BELDEN ELECTRONIC WIRE & CABLE (m)—C-64
 CANARE CABLE INC. (m & d)—C-67
 CAROL CABLE CO. (m & d & r)—C-67
 CHESTER CABLE (m)—C-68
 CONNECTRONICS CORP. (m)—C-70
 THE DROP SHOP LTD. (d)—C-72
 G. C. ELECTRONICS CO. (m)—C-78
 VAUGHN COMMUNICATIONS GROUP (d & r)—C-101
 WIREWORKS CORP. (d)—C-103

0800-TEST & MEASUREMENT EQUIPMENT & SUPPLIES

0800-0020

Acoustic Analyzers

AMBER ELECTRO DESIGN INC. (m)—C-61
AUDIO PRECISION INC. (m)—C-63
BRUEL & KJAER INSTRUMENTS INC. (m & d & r)—C-66
GENRAD INC. (m)—C-76
KAY ELEMETRICS CORP. (m)—C-81
QUALITY VIDEO SUPPLY CORP. (d)—C-92
SEL-TRONICS INC. (d)—C-94

0800-0040

Audio System Analyzers

ALLIED BROADCAST EQUIPMENT CORP. (d)—C-60
AMBER ELECTRO DESIGN INC. (m)—C-61
ANRITSU AMERICA INC. (m)—C-62
ASACA/SHIBASOKU CORP. OF AMERICA (m)—C-63
AUDIO PRECISION INC. (m)—C-63
BAF COMMUNICATIONS CORP. (d)—C-64
BALD MOUNTAIN LAB (m)—C-64
BRUEL & KJAER INSTRUMENTS INC. (m & d & r)—C-66
COMWEST (d)—C-70
CROWN INTERNATIONAL INC. (m)—C-71
DORROUGH ELECTRONICS (m)—C-72
JENSEN TOOLS INC. (d)—C-80
QUALITY VIDEO SUPPLY CORP. (d)—C-92
RTS SYSTEMS INC. (m)—C-93
SOUND TECHNOLOGY INC. (m)—C-96

0800-0060

Attenuators

ADAPT COMMUNICATION SUPPLY CO. INC. (d)—C-59
AIRTRON (m)—C-59
ALLIED BROADCAST EQUIPMENT CORP. (d)—C-60
ANIXTER TELE-WIRE (d)—C-62
ANRITSU AMERICA INC. (m)—C-62
ASACA/SHIBASOKU CORP. OF AMERICA (m)—C-63
BIRO ELECTRONIC CORP. (m & d)—C-65
COAXIAL DYNAMICS INC. (m)—C-69
EM ELECTRONICS INC. (d)—C-74
KAY ELEMETRICS CORP. (m)—C-81
KDI ELECTRONICS (m)—C-81
LRC/VITEK ELECTRONICS (m)—C-84
MEGA HERTZ COMMUNICATIONS (d)—C-85
NARDA MICROWAVE CORP. (m)—C-87
QUALITY VIDEO SUPPLY CORP. (d)—C-92
RMS ELECTRONICS INC./CATV DIVISION (m)—C-93
SPECTRUM (d)—C-96
TEXSCAN CORP. (m)—C-99
VIEWSONICS INC. (m)—C-102
WAVETEK RF PRODUCTS INC. (m)—C-103

0800-0080

— audio

ASACA/SHIBASOKU CORP. OF AMERICA (m)—C-63
BURLINGTON AUDIO/VIDEO TAPES INC. (d)—C-66
CECO COMMUNICATIONS INC. (d)—C-68
KAY ELEMETRICS CORP. (m)—C-81

0800-0100

— fixed

BIRD ELECTRONIC CORP. (m & d)—C-65
COAXIAL DYNAMICS INC. (m)—C-69
GILBERT ENGINEERING CO. INC. (m)—C-76
KAY ELEMETRICS CORP. (m)—C-81

MICROLAB/FXR (m)—C-86
RMS ELECTRONICS INC./CATV DIVISION (m)—C-93
TEXSCAN CORP. (m)—C-99
WIDE BAND ENGINEERING CO. (m)—C-103

0800-0120

— impedance matching

TEXSCAN CORP. (m)—C-99
WAVETEK RF PRODUCTS INC. (m)—C-103
WIDE BAND ENGINEERING CO. (m)—C-103

0800-0140

— microwave

AIRTRON (m)—C-59
ALFORD MANUFACTURING CO. (r)—C-60
BIRD ELECTRONIC CORP. (m & d)—C-65
COAXIAL DYNAMICS INC. (m)—C-69
GILBERT ENGINEERING CO. INC. (m)—C-76
KAY ELEMETRICS CORP. (m)—C-81
MICROLAB/FXR (m)—C-86
NARDA MICROWAVE CORP. (m)—C-87
TEXSCAN CORP. (m)—C-99

0800-0160

— radio frequency (RF)

ALFORD MANUFACTURING CO. (r)—C-60
ALLIED BROADCAST EQUIPMENT CORP. (d)—C-60
AVA ELECTRONICS CORP. (m)—C-64
BIRD ELECTRONIC CORP. (m & d)—C-65
BRADPTS (r)—C-65
CHOMERICS INC. (m)—C-68
COAXIAL DYNAMICS INC. (m)—C-69
COMWEST (d)—C-70
GILBERT ENGINEERING CO. INC. (m)—C-76
KAY ELEMETRICS CORP. (m)—C-81
NARDA MICROWAVE CORP. (m)—C-87
NCS INDUSTRIES (d & r)—C-88
RMT ENGINEERING INC. (d)—C-93
TEXSCAN CORP. (m)—C-99
WAVETEK RF PRODUCTS INC. (m)—C-103

0800-0180

— video

BURLINGTON AUDIO/VIDEO TAPES INC. (d)—C-66
KAY ELEMETRICS CORP. (m)—C-81

0800-0200

Audio Test Equipment

ALLIED BROADCAST EQUIPMENT CORP. (d)—C-60
AMBER ELECTRO DESIGN INC. (m)—C-61
AUDIO PRECISION INC. (m)—C-63
BAF COMMUNICATIONS CORP. (d)—C-64
BALD MOUNTAIN LAB (m)—C-64
BOONTON ELECTRONICS CORP. (m)—C-65
BRUEL & KJAER INSTRUMENTS INC. (m & d & r)—C-66
COMWEST (d)—C-70
JERRY CONN ASSOCIATES INC. (d)—C-70
DORROUGH ELECTRONICS (m)—C-72
HARRIS CORP. (BROADCAST DIVISION) (d)—C-77
JENSEN TOOLS INC. (d)—C-80
LANDY ASSOCIATES INC. (d)—C-82
LEADER INSTRUMENTS CORP. (m)—C-82
MIDWEST COMMUNICATIONS CORP. (d)—C-86
NCS INDUSTRIES (d)—C-88
PEIRCE-PHELPS INC. (d)—C-90
POTOMAC INSTRUMENTS INC. (m)—C-91
QUALITY VIDEO SUPPLY CORP. (d)—C-92

RADIO RESOURCES INC. (d)—C-92
RTS SYSTEMS INC. (m)—C-93
SENCORE INC. (m & d)—C-94
SENNHEISER ELECTRONIC CORP. (m)—C-94
SESCOM INC. (m)—C-94
SOUND TECHNOLOGY INC. (m)—C-96
STENBERG ELECTRONICS INC. (d)—C-96
TELECOMMUNICATION PRODUCTS CORP. (m)—C-98

0800-0220

— harmonic distortion meters

AMBER ELECTRO DESIGN INC. (m)—C-61
ASACA/SHIBASOKU CORP. OF AMERICA (m)—C-63
AUDIO PRECISION INC. (m)—C-63
BOONTON ELECTRONICS CORP. (m)—C-65
BRUEL & KJAER INSTRUMENTS INC. (m & d & r)—C-66
COMWEST (d)—C-70
POTOMAC INSTRUMENTS INC. (m)—C-91
SEL-TRONICS INC. (d)—C-94
SESCOM INC. (m)—C-94
SOUND TECHNOLOGY INC. (m)—C-96

0800-0240

— IM meters

AMBER ELECTRO DESIGN INC. (m)—C-61
ANRITSU AMERICA INC. (m)—C-62
AUDIO PRECISION INC. (m)—C-63
BRADPTS (r)—C-65
BRUEL & KJAER INSTRUMENTS INC. (m & d & r)—C-66
POTOMAC INSTRUMENTS INC. (m)—C-91
SOUND TECHNOLOGY INC. (m)—C-96
TECHNI-TOOL INC. (d)—C-97

0800-0260

— real time analyzers

AMBER ELECTRO DESIGN INC. (m)—C-61
AUDIO PRECISION INC. (m)—C-63
BRADPTS (m & d & r)—C-65
BRUEL & KJAER INSTRUMENTS INC. (m & d & r)—C-66
BSW (d)—C-66
CROWN INTERNATIONAL INC. (m)—C-71
KAY ELEMETRICS CORP. (m)—C-81

0800-0280

— sideband analyzers

KAHN COMMUNICATIONS INC. (m)—C-81
MODULATION SCIENCES INC. (m)—C-87

0800-0300

— signal generators

AUDIO PRECISION INC. (m)—C-63
AVCOM OF VIRGINIA INC. (m)—C-64
BALD MOUNTAIN LAB (m)—C-64
BOONTON ELECTRONICS CORP. (m)—C-65
BRADPTS (r)—C-65
BRUEL & KJAER INSTRUMENTS INC. (m & d & r)—C-66
COMSONICS INC. (r)—C-70
HEWLETT-PACKARD CO. (m)—C-78
KAY ELEMETRICS CORP. (m)—C-81
LEITCH VIDEO OF AMERICA INC. (m)—C-83
POTOMAC INSTRUMENTS INC. (m)—C-91
RTS SYSTEMS INC. (m)—C-93
SEL-TRONICS INC. (d)—C-94
SENCORE INC. (m & d)—C-94
TEXSCAN CORP. (m)—C-99
WEATHER SCAN INC. (d)—C-103

0800-0320

— spectrum analyzers

AMBER ELECTRO DESIGN INC. (m)—C-61
ANRITSU AMERICA INC. (m)—C-62
AUDIO PRECISION INC. (m)—C-63
AVCOM OF VIRGINIA INC. (m)—C-64
BRADPTS (r)—C-65
BRUEL & KJAER INSTRUMENTS INC. (m & d & r)—C-66
COMSONICS INC. (r)—C-70
CROWN INTERNATIONAL INC. (m)—C-71
DELTA ELECTRONICS INC. (m)—C-71
EM ELECTRONICS INC. (d)—C-74
EVENTIDE INC. (m)—C-74
HEWLETT-PACKARD CO. (m)—C-78
KAY ELEMETRICS CORP. (m)—C-81
MAZE BROADCAST INC. (d)—C-85
RF TECHNOLOGIES (d)—C-93
TEXSCAN CORP. (m)—C-99
WEATHER SCAN INC. (d)—C-103

0800-0340

— wow & flutter meters

AMBER ELECTRO DESIGN INC. (m)—C-61
ASACA/SHIBASOKU CORP. OF AMERICA (m)—C-63
AUDIO PRECISION INC. (m)—C-63
BRUEL & KJAER INSTRUMENTS INC. (m & d & r)—C-66
POTOMAC INSTRUMENTS INC. (m)—C-91
SEL-TRONICS INC. (d)—C-94
SOUND TECHNOLOGY INC. (m)—C-96

0800-0360

Burst Phase Meter

BRUEL & KJAER INSTRUMENTS INC. (m & d & r)—C-66
LEITCH VIDEO OF AMERICA INC. (m)—C-83
LENCO INC. (m)—C-83
QUALITY VIDEO SUPPLY CORP. (d)—C-92

0800-0380

Cable Test Equipment

ADAPT COMMUNICATION SUPPLY CO. INC. (d)—C-59
ALFORD MANUFACTURING CO. (m)—C-60
ANIXTER TELE-WIRE (d)—C-62
ANTENNA TECHNOLOGY CORP. (d)—C-62
BIDDLE INSTRUMENTS (m)—C-65
BIW CABLE SYSTEMS INC. (m)—C-65
BRADPTS (m & d & r)—C-65
CABLE SERVICES CO. INC. (d)—C-66
CATV SERVICES INC. (d & r)—C-67
COMSONICS INC. (m & r)—C-70
DB COMMUNICATIONS INC. (d)—C-71
THE DROP SHOP LTD. (d)—C-72
EM ELECTRONICS INC. (d)—C-74
INTERSTATE CABLE ENTERPRISES INC. (d)—C-79
JENSEN TOOLS INC. (d)—C-80
KES (d)—C-81
LEADER INSTRUMENTS CORP. (m)—C-82
MEGA HERTZ COMMUNICATIONS (d)—C-85
MIDWEST CATV (m)—C-86
NCS INDUSTRIES (d)—C-88
T. R. PITTS CO. (d)—C-90
QUALITY VIDEO SUPPLY CORP. (d)—C-92
SANCHEZ COMMUNICATIONS (d)—C-94
SCI CATV SERVICES (r)—C-94
SPECTRUM (d)—C-96
TEKTRONIX INC. (m)—C-98
TRIPLETT CORP. (m)—C-100
VAUGHN COMMUNICATIONS GROUP (d & r)—C-101
VIEWSONICS INC. (m)—C-102

WAVETEK RF PRODUCTS INC. (m)—C-103
WIREWORKS CORP. (m)—C-103

0800-0400**— automatic sweep systems**

AVANTEK INC. (m & r)—C-64
BRADPTS (m & d & r)—C-65
COMSONICS INC. (m & r)—C-70
MIDWEST CATV (d)—C-86
RF TECHNOLOGIES (d)—C-93
TEXSCAN CORP. (m)—C-99
WAVETEK RF PRODUCTS INC. (m)—C-103

0800-0420**— cable analyzers**

BIW CABLE SYSTEMS INC. (m)—C-65
COMSONICS INC. (r)—C-70
JENSEN TOOLS INC. (d)—C-80
MIDWEST CATV (m)—C-86
SCI CATV SERVICES (r)—C-94
SENCORE INC. (m & d)—C-94
TEXSCAN CORP. (m)—C-99
WAVETEK RF PRODUCTS INC. (m)—C-103
WEATHER SCAN INC. (d)—C-103

0800-0440**— calibrators**

BOONTON ELECTRONICS CORP. (m)—C-65
COMSONICS INC. (r)—C-70
JERRY CONN ASSOCIATES INC. (d)—C-70
JENSEN TOOLS INC. (d)—C-80
MIDWEST CATV (d)—C-86
SCI CATV SERVICES (r)—C-94
TECHNI-TOOL INC. (d)—C-97
WAVETEK RF PRODUCTS INC. (m)—C-103
WEATHER SCAN INC. (d)—C-103

0800-0460**— digital radar test sets**

BIDDLE INSTRUMENTS (m)—C-65
NORTHERN CATV SALES/ARCOM LABS (d)—C-88
SCI CATV SERVICES (r)—C-94
TONER CABLE EQUIPMENT INC. (d)—C-100

0800-0480**— field intensity meters**

AVANTEK INC. (m & r)—C-64
BIRD ELECTRONIC CORP. (m & d)—C-65
BRADPTS (r)—C-65
COMSONICS INC. (m & r)—C-70
MIDWEST CATV (d)—C-86
NARDA MICROWAVE CORP. (m)—C-87
POTOMAC INSTRUMENTS INC. (m)—C-91
QUALITY RF SERVICES INC. (d)—C-92
SCI CATV SERVICES (r)—C-94
TEXSCAN CORP. (m)—C-99
TONER CABLE EQUIPMENT INC. (d)—C-100
WAVETEK RF PRODUCTS INC. (m)—C-103

0800-0500**— ground resistance testers**

BIDDLE INSTRUMENTS (m)—C-65
TONER CABLE EQUIPMENT INC. (d)—C-100

0800-0520**— insulation testers**

BIDDLE INSTRUMENTS (m)—C-65
SIMPSON ELECTRIC CO. (m)—C-95
TONER CABLE EQUIPMENT INC. (d)—C-100

0800-0540**— return link transmitters**

COMSONICS INC. (r)—C-70
HALLIKAINEN & FRIENDS INC. (d)—C-77
SCI CATV SERVICES (r)—C-94

0800-0560**— RF leakage detection equipment**

ANRITSU AMERICA INC. (m)—C-62
BIDDLE INSTRUMENTS (m)—C-65
BRADPTS (m & d & r)—C-65
COMSONICS INC. (m & r)—C-70
JERRY CONN ASSOCIATES INC. (d)—C-70
HOLIDAY INDUSTRIES INC. (m & d)—C-78
LRC/VITEK ELECTRONICS (m)—C-84
MIDWEST CATV (d)—C-86
NARDA MICROWAVE CORP. (m)—C-87
RF TECHNOLOGIES (d)—C-93
SCI CATV SERVICES (r)—C-94
TEXSCAN CORP. (m)—C-99
WEATHER SCAN INC. (d)—C-103

0800-0580**— signal level meters**

ANRITSU AMERICA INC. (m)—C-62
BRADPTS (r)—C-65
COMSONICS INC. (m & r)—C-70
JERRY CONN ASSOCIATES INC. (d)—C-70
DB COMMUNICATIONS INC. (m)—C-71
MIDWEST CATV (d)—C-86
RF TECHNOLOGIES (d)—C-93
SANCHEZ COMMUNICATIONS (d)—C-94
SCI CATV SERVICES (r)—C-94
SENCORE INC. (m & d)—C-94
TEXSCAN CORP. (m)—C-99
WEATHER SCAN INC. (d)—C-103

0800-0620**Calibration Equipment**

BRADPTS (m & d & r)—C-65
COMSONICS INC. (r)—C-70
JERRY CONN ASSOCIATES INC. (d)—C-70
GENRAD INC. (m)—C-76
HARRIS CORP. (BROADCAST DIVISION) (d)—C-77
JENSEN TOOLS INC. (d)—C-80
LEADER INSTRUMENTS CORP. (m)—C-82
MIDWEST CATV (d)—C-86
NARDA MICROWAVE CORP. (m)—C-87
PORTA-PATTERN INC. (m)—C-91
RF TECHNOLOGIES (d)—C-93
SADELCO INC. (m)—C-94
SEL-TRONICS INC. (d)—C-94
TELEVISION EQUIPMENT ASSOCIATES INC. (m)—C-98
TRACOR INC. (m)—C-100

0800-0640**Clocks, Timing**

ALLIED BROADCAST EQUIPMENT CORP. (d)—C-60
BSW (d)—C-66
CHRONO-LOG CORP. (m)—C-69
ESE (m)—C-74
EVERTZ MICROSYSTEMS LTD. (m)—C-74
KINEMATRICS/TRUETIME (m)—C-81
LANDY ASSOCIATES INC. (d)—C-82
LEITCH VIDEO OF AMERICA INC. (m)—C-83
QUALITY VIDEO SUPPLY CORP. (d)—C-92
RADIO RESOURCES INC. (d)—C-92
TORPEY CONTROLS (m)—C-100

0800-0660**— digital**

BURLINGTON AUDIO/VIDEO TAPES INC. (d)—C-66
CHRONO-LOG CORP. (m)—C-69
ESE (m)—C-74
EVERTZ MICROSYSTEMS LTD. (m)—C-74
KINEMATRICS/TRUETIME (m)—C-81
LEITCH VIDEO OF AMERICA INC. (m)—C-83
SEL-TRONICS INC. (d)—C-94
TORPEY CONTROLS (m)—C-100

0800-0680**— master, slave clocks**

CHRONO-LOG CORP. (m)—C-69

**We'll help you maintain
Peak Transmitter Performance**
Electronic Test and Analytical Instrumentation
See our ad in the index.

Rohde & Schwarz Inc.

4425 Nicole Drive, Lanham, MD 20706, Tel: (301) 459-8800
In Canada Call: (613) 592-8000

ESE (m)—C-74
EVERTZ MICROSYSTEMS LTD. (m)—C-74
KINEMATRICS/TRUETIME (m)—C-81
LEITCH VIDEO OF AMERICA INC. (m)—C-83
TORPEY CONTROLS (m)—C-100

0800-0700**— time distribution**

ESE (m)—C-74
KINEMATRICS/TRUETIME (m)—C-81
LEITCH VIDEO OF AMERICA INC. (m)—C-83
TORPEY CONTROLS (m)—C-100

0800-0720**— timers**

ALFORD MANUFACTURING CO. (r)—C-60
ESE (m)—C-74
EVERTZ MICROSYSTEMS LTD. (m)—C-74
FOR-A CORPORATION OF AMERICA (m)—C-75
LOGITEK (m)—C-84
TORPEY CONTROLS (m)—C-100

0800-0740**Color Analyzers**

ASACA/SHBASOKU CORP. OF AMERICA (m)—C-63
JENSEN TOOLS INC. (d)—C-80
QUALITY VIDEO SUPPLY CORP. (d)—C-92

0800-0760**Connectors**

ADAPT COMMUNICATION SUPPLY CO. INC. (d)—C-59
AVA ELECTRONICS CORP. (m)—C-64
BIW CABLE SYSTEMS INC. (m)—C-65
CAM-LOK INC. (m)—C-67
COLORMAX ELECTRONIC CORP. (d)—C-69
DECIBEL PRODUCTS INC. (m)—C-71
G. C. ELECTRONICS CO. (m)—C-76
GILBERT ENGINEERING CO. INC. (m)—C-76
ITERA/BELMOOR (m)—C-80
JENSEN TOOLS INC. (d)—C-80
KES (d)—C-81
KLEIN TOOLS INC. (m)—C-81
LEMO USA INC. (m & d)—C-83
LRC/VITEK ELECTRONICS (m)—C-84
METROTECH CORP. (d)—C-85
MICRO-SAT (d)—C-85
PLASMEC SYSTEMS LTD. (m)—C-90
PYRAMID INDUSTRIES INC. (m)—C-91
SEL-TRONICS INC. (d)—C-94
SPECTRUM (d)—C-98
TRIMM INC. (m)—C-100
TROMPETER ELECTRONICS INC. (m)—C-100
VIEWSONICS INC. (m)—C-102

0800-0780**Converter Test Equipment**

ANRITSU AMERICA INC. (m)—C-62
AUTHORIZED PARTS (d)—C-64
BRADPTS (m & d & r)—C-65
CABLE CONVERTER SERVICES CORP. (m)—C-66
CABLE LINK INC. (r)—C-66
CABLE TECHNOLOGIES INTERNATIONAL INC. (d)—C-66
CUSTOM ENTERPRISES (m)—C-71
INTRASTELLER ELECTRONICS (d & r)—C-80
JENSEN TOOLS INC. (d)—C-80
NCS INDUSTRIES (d)—C-88

SCI CATV SERVICES (r)—C-94
TEMTRON ELECTRONICS LTD. (d)—C-99
VIEWSONICS INC. (m)—C-102
WAVETEK RF PRODUCTS INC. (m)—C-103

0800-0800**dB Meters**

AMBER ELECTRO DESIGN INC. (m)—C-61
AUDIO PRECISION INC. (m)—C-63
BALD MOUNTAIN LAB (m)—C-64
BRADPTS (r)—C-65
BRUEL & KJAER INSTRUMENTS INC. (m & d & r)—C-66
COMSONICS INC. (m & r)—C-70
JERRY CONN ASSOCIATES INC. (d)—C-70
DB COMMUNICATIONS INC. (m)—C-71
DORROUGH ELECTRONICS (m)—C-72
EM ELECTRONICS INC. (d)—C-74
LEADER INSTRUMENTS CORP. (m)—C-82
METROTECH CORP. (d)—C-85
QUALITY VIDEO SUPPLY CORP. (d)—C-92
SCI CATV SERVICES (r)—C-94
SENCORE INC. (m & d)—C-94
SIMPSON ELECTRIC CO. (m)—C-95
SOUND TECHNOLOGY INC. (m)—C-96
SPECTRUM (d)—C-96
VIEWSONICS INC. (m)—C-102

0800-0820**Delay Measuring Sets**

ANRITSU AMERICA INC. (m)—C-62
ASACA/SHBASOKU CORP. OF AMERICA (m)—C-63
BRADPTS (r)—C-65
TELEMET (m)—C-98
TELEVISION EQUIPMENT ASSOCIATES INC. (m)—C-98
VIDEO ASSOCIATES LABS INC. (m)—C-102

0800-0840**Delayed Sweep Scopes**

ANRITSU AMERICA INC. (m)—C-62
BRADPTS (m & d & r)—C-65
LEADER INSTRUMENTS CORP. (m)—C-82
QUALITY VIDEO SUPPLY CORP. (d)—C-92
VIDEO ASSOCIATES LABS INC. (m)—C-102

0800-0860**Demod Testers**

ANRITSU AMERICA INC. (m)—C-62
SCI CATV SERVICES (r)—C-94
TELEMET (m)—C-98

0800-0880**Detectors**

COAXIAL DYNAMICS INC. (m)—C-69
JENSEN TOOLS INC. (d)—C-80
LEADER INSTRUMENTS CORP. (m)—C-82
MARCONI COMMUNICATION SYSTEMS LTD. (m)—C-85
METROTECH CORP. (m)—C-85
MIDWEST CATV (d)—C-86
NARDA MICROWAVE CORP. (m)—C-87
SHIVELY LABORATORIES INC. (m)—C-94
TEXSCAN CORP. (m)—C-99
VIDEO ACCESSORY CORP. (m)—C-102
WAVETEK RF PRODUCTS INC. (m)—C-103
WIDE BAND ENGINEERING CO. (m)—C-103

TEST & MEASUREMENT EQUIPMENT & SUPPLIES—0800

0800-0900

—microwave

AIRTRON (m)—C-59
COAXIAL DYNAMICS INC. (m)—C-69
HOLADAY INDUSTRIES INC. (m & d)—C-78
MARCONI COMMUNICATION SYSTEMS LTD. (m)—C-85
MICROLAB/FXR (m)—C-86
MICRO-NOW INSTRUMENT CO. INC. (m)—C-86
NARDA MICROWAVE CORP. (m)—C-87
SIMPSON ELECTRIC CO. (m)—C-95
VIDEO ASSOCIATES LABS INC. (m)—C-102

0800-0940

—RF detectors

COAXIAL DYNAMICS INC. (m)—C-69
HOLADAY INDUSTRIES INC. (m & d)—C-78
MARCONI COMMUNICATION SYSTEMS LTD. (m)—C-85
SHIVELY LABORATORIES INC. (m)—C-94
TEXSCAN CORP. (m)—C-99
VIEWSONICS INC. (m)—C-102
WAVETEK RF PRODUCTS INC. (m)—C-103
WIDE BAND ENGINEERING CO. (m)—C-103

0800-0960

—video presence

VIDEO ACCESSORY CORP. (m)—C-102

0800-0980

Differential Phase/Gain Sets

ANRITSU AMERICA INC. (m)—C-82
ASACA/SHIBASOKU CORP. OF AMERICA (m)—C-83
HARRIS CORP. (BROADCAST DIVISION) (d)—C-77
TELEMET (m)—C-98

0800-1000

Digital Video Analyzers

ANRITSU AMERICA INC. (m)—C-82
BRADPTS (r)—C-65
BROADCAST VIDEO SYSTEMS LTD. (d)—C-66
JENSEN TOOLS INC. (d)—C-80
ROHDE & SCHWARZ INC. (m)—C-93
THOMSON-CSF BROADCAST INC. (m)—C-99

0800-1020

Field Strength Meters

ADAPT COMMUNICATION SUPPLY CO. INC. (d)—C-59
ANIXTER TELE-WIRE (d)—C-62
ANRITSU AMERICA INC. (m)—C-82
ANTENNA TECHNOLOGY CORP. (d)—C-62
BETA TECH COMMUNICATIONS INC. (r)—C-65
BIRD ELECTRONIC CORP. (m & d)—C-65
BLONDER-TONGUE LABORATORIES INC. (m)—C-65
BRADPTS (r)—C-65
CABLE LINK INC. (r)—C-66
CABLE SERVICES CO. INC. (d)—C-66
CHANNEL MASTER (m)—C-68
COAXIAL DYNAMICS INC. (m)—C-69
COMSONICS INC. (m & r)—C-70
COMWEST (d)—C-70
JERRY CONN ASSOCIATES INC. (d)—C-70
THE DROP SHOP LTD. (d)—C-72
EM ELECTRONICS INC. (d)—C-74
HARRIS CORP. (BROADCAST DIVISION) (d)—C-77
HOLADAY INDUSTRIES INC. (m & d)—C-78
KES (d)—C-81
LEADER INSTRUMENTS CORP. (m)—C-82
NCS INDUSTRIES (d & r)—C-88
T. R. PITTS CO. (d)—C-90
POTOMAC INSTRUMENTS INC. (m)—C-91
QUALITY RF SERVICES INC. (d)—C-92
RF TECHNOLOGIES (d)—C-93

ROHDE & SCHWARZ INC. (m)—C-93

SADELCO INC. (m)—C-94
SANCHEZ COMMUNICATIONS (d)—C-94
SCI CATV SERVICES (r)—C-94
SENCORE INC. (m & d)—C-94
SPECTRUM (d)—C-96
TEXSCAN CORP. (m)—C-99
TONER CABLE EQUIPMENT INC. (d)—C-100
WAVETEK RF PRODUCTS INC. (m)—C-103

0800-1040

—am/fm

COMWEST (d)—C-70
FM SYSTEMS INC. (m & d)—C-75
POTOMAC INSTRUMENTS INC. (m)—C-91
SCI CATV SERVICES (r)—C-94
SENCORE INC. (m & d)—C-94
TEMTRON ELECTRONICS LTD. (d)—C-99

0800-1060

—TV

BLONDER-TONGUE LABORATORIES INC. (m)—C-65
COMWEST (d)—C-70
NCS INDUSTRIES (d & r)—C-88
POTOMAC INSTRUMENTS INC. (m)—C-91
SCI CATV SERVICES (r)—C-94
SENCORE INC. (m & d)—C-94
TEMTRON ELECTRONICS LTD. (d)—C-99
TEXSCAN CORP. (m)—C-99
TONER CABLE EQUIPMENT INC. (d)—C-100
WAVETEK RF PRODUCTS INC. (m)—C-103

0800-1080

Frequency Counters

ANRITSU AMERICA INC. (m)—C-82
AUDIO PRECISION INC. (m)—C-83
BRADPTS (r)—C-65
CABLE SERVICES CO. INC. (d)—C-66
COAXIAL DYNAMICS INC. (m)—C-69
COMSONICS INC. (r)—C-70
JENSEN TOOLS INC. (d)—C-80
LANDY ASSOCIATES INC. (d)—C-82
LEADER INSTRUMENTS CORP. (m)—C-82
MARCONI INSTRUMENTS INC. (m)—C-85
MEGA HERTZ COMMUNICATIONS (d)—C-85
RF TECHNOLOGIES (d)—C-93
ROHDE & SCHWARZ INC. (m)—C-93
SCI CATV SERVICES (r)—C-94
SENCORE INC. (m & d)—C-94
SIMPSON ELECTRIC CO. (m)—C-95
SPECTRUM (d)—C-96
TEKTRONIX INC. (m)—C-98
TEXSCAN CORP. (m)—C-99
TONER CABLE EQUIPMENT INC. (d)—C-100
TRACOR INC. (m)—C-100
TRIPLETT CORP. (m)—C-100
WAVETEK RF PRODUCTS INC. (m)—C-103

0800-1100

Generators

ALLIED BROADCAST EQUIPMENT CORP. (d)—C-60
AMBER ELECTRO DESIGN INC. (m)—C-81
ANIXTER TELE-WIRE (d)—C-62
AUDIO PRECISION INC. (m)—C-83
BCS (d & r)—C-64
BOONTON ELECTRONICS CORP. (m)—C-65
BRUEL & KJAER INSTRUMENTS INC. (m & d & r)—C-66
CABLE LINK INC. (r)—C-66
CABLE SERVICES CO. INC. (d)—C-66
COMSONICS INC. (r)—C-70
HARRIS CORP. (BROADCAST DIVISION) (d)—C-77
HOLZBERG INC. (d)—C-78
LANDY ASSOCIATES INC. (d)—C-82
LEADER INSTRUMENTS CORP. (m)—C-82
MARCONI INSTRUMENTS INC. (m)—C-85
MICRO-SAT (d)—C-85
MIDWEST CATV (d)—C-86
MIDWEST COMMUNICATIONS CORP. (d)—C-86

POTOMAC INSTRUMENTS INC. (m)—C-91
QUALITY VIDEO SUPPLY CORP. (d)—C-92
RF TECHNOLOGIES (d)—C-93
RTS SYSTEMS INC. (m)—C-93
SCI CATV SERVICES (r)—C-94
SCIENTIFIC-ATLANTA INC. (m)—C-94
SENCORE INC. (m & d)—C-94
SIMPSON ELECTRIC CO. (m)—C-95
SOUND TECHNOLOGY INC. (m)—C-96
STEINBERG ELECTRONICS INC. (d)—C-98
TEXSCAN CORP. (m)—C-99
VIDEO ACCESSORY CORP. (m)—C-102
VIDEO ASSOCIATES LABS INC. (m)—C-102
WAVETEK RF PRODUCTS INC. (m)—C-103

0800-1120

—audio sine

AMBER ELECTRO DESIGN INC. (m)—C-81
AUDIO PRECISION INC. (m)—C-83
BALD MOUNTAIN LAB (m)—C-64
BOONTON ELECTRONICS CORP. (m)—C-65
BRUEL & KJAER INSTRUMENTS INC. (m & d & r)—C-66
GENRAD INC. (m)—C-76
SCI CATV SERVICES (r)—C-94
SEL-TRONICS INC. (d)—C-94
SENCORE INC. (m & d)—C-94
SOUND TECHNOLOGY INC. (m)—C-96

0800-1140

—audio sweep

AMBER ELECTRO DESIGN INC. (m)—C-81
AUDIO PRECISION INC. (m)—C-83
BALD MOUNTAIN LAB (m)—C-64
BOONTON ELECTRONICS CORP. (m)—C-65
SCI CATV SERVICES (r)—C-94
SOUND TECHNOLOGY INC. (m)—C-96

0800-1160

—cross pulse

ASACA/SHIBASOKU CORP. OF AMERICA (m)—C-83
MAGNI SYSTEMS INC. (m)—C-84

0800-1180

—dot/bar

ASACA/SHIBASOKU CORP. OF AMERICA (m)—C-83
LEADER INSTRUMENTS CORP. (m)—C-82
LEITCH VIDEO OF AMERICA INC. (m)—C-83
LENCO INC. (m)—C-83
MAGNI SYSTEMS INC. (m)—C-84
SENCORE INC. (m & d)—C-94
TELEMET (m)—C-98

0800-1200

—function

COMSONICS INC. (r)—C-70
KAY ELEMETRICS CORP. (m)—C-81
LEADER INSTRUMENTS CORP. (m)—C-82
MAGNI SYSTEMS INC. (m)—C-84
RTS SYSTEMS INC. (m)—C-93
SCI CATV SERVICES (r)—C-94
SIMPSON ELECTRIC CO. (m)—C-95
TEKTRONIX INC. (m)—C-98
WAVETEK RF PRODUCTS INC. (m)—C-103

0800-1220

—marker

COMSONICS INC. (r)—C-70
LEADER INSTRUMENTS CORP. (m)—C-82
MAGNI SYSTEMS INC. (m)—C-84
SENCORE INC. (m & d)—C-94

0800-1240

—NTSC signal test

ASACA/SHIBASOKU CORP. OF AMERICA (m)—C-83
LEADER INSTRUMENTS CORP. (m)—C-82
LEITCH VIDEO OF AMERICA INC. (m)—C-83

LENCO INC. (m)—C-83
MAGNI SYSTEMS INC. (m)—C-84
SCIENTIFIC-ATLANTA INC. (m)—C-94
SENCORE INC. (m & d)—C-94
TEKTRONIX INC. (m)—C-98
TEMTRON ELECTRONICS LTD. (d)—C-99
THOMSON-CSF BROADCAST INC. (m)—C-99
TONER CABLE EQUIPMENT INC. (d)—C-100
VIDEO ACCESSORY CORP. (m)—C-102

0800-1260

—pulse

ASACA/SHIBASOKU CORP. OF AMERICA (m)—C-83
BRADPTS (r)—C-65
KAY ELEMETRICS CORP. (m)—C-81
LEADER INSTRUMENTS CORP. (m)—C-82
LEITCH VIDEO OF AMERICA INC. (m)—C-83
LENCO INC. (m)—C-83
MAGNI SYSTEMS INC. (m)—C-84
MICRO-SAT (d)—C-85
ROHDE & SCHWARZ INC. (m)—C-93
TEKTRONIX INC. (m)—C-98

0800-1280

—RF signal

ASACA/SHIBASOKU CORP. OF AMERICA (m)—C-83
BOONTON ELECTRONICS CORP. (m)—C-65
COMSONICS INC. (r)—C-70
COMWEST (d)—C-70
DELTA ELECTRONICS INC. (m)—C-71
EATON CORP. (m)—C-73
LEADER INSTRUMENTS CORP. (m)—C-82
MARCONI INSTRUMENTS INC. (m)—C-85
MICRO-SAT (d)—C-85
ROHDE & SCHWARZ INC. (m)—C-93
SADELCO INC. (m)—C-94
SCI CATV SERVICES (r)—C-94
SEL-TRONICS INC. (d)—C-94
SENCORE INC. (m & d)—C-94
TEKTRONIX INC. (m)—C-98
TELECOMMUNICATION PRODUCTS CORP. (m)—C-98
TEMTRON ELECTRONICS LTD. (d)—C-99
TEXSCAN CORP. (m)—C-99
WAVETEK RF PRODUCTS INC. (m)—C-103

0800-1300

—square wave

ASACA/SHIBASOKU CORP. OF AMERICA (m)—C-83
AUDIO PRECISION INC. (m)—C-83
LEADER INSTRUMENTS CORP. (m)—C-82
LEITCH VIDEO OF AMERICA INC. (m)—C-83
MAGNI SYSTEMS INC. (m)—C-84
ROHDE & SCHWARZ INC. (m)—C-93
SCI CATV SERVICES (r)—C-94
SOUND TECHNOLOGY INC. (m)—C-96
TEKTRONIX INC. (m)—C-98

0800-1320

—staircase

ASACA/SHIBASOKU CORP. OF AMERICA (m)—C-83
LEADER INSTRUMENTS CORP. (m)—C-82
LEITCH VIDEO OF AMERICA INC. (m)—C-83
LENCO INC. (m)—C-83
MAGNI SYSTEMS INC. (m)—C-84
SENCORE INC. (m & d)—C-94
TEKTRONIX INC. (m)—C-98
TELEMET (m)—C-98
VIDEO ACCESSORY CORP. (m)—C-102

0800-1340

—stereo

ASACA/SHIBASOKU CORP. OF AMERICA (m)—C-83
AUDIO PRECISION INC. (m)—C-83
DELTA ELECTRONICS INC. (m)—C-71
KAHN COMMUNICATIONS INC. (m)—C-81
LEADER INSTRUMENTS CORP. (m)—C-82

RTS SYSTEMS INC. (m)—C-93
 SENCORE INC. (m & d)—C-94

0800-1360
 — video sweep

ASACA/SHIBASOKU CORP. OF AMERICA
 (m)—C-83
 LEADER INSTRUMENTS CORP. (m)—C-82
 Lenco INC. (m)—C-83
 MAGNI SYSTEMS INC. (m)—C-84
 NCS INDUSTRIES (d)—C-88
 SADELCO INC. (m)—C-94
 SENCORE INC. (m & d)—C-94
 TEXSCAN CORP. (m)—C-99

0800-1390
 — VITS

ASACA/SHIBASOKU CORP. OF AMERICA
 (m)—C-83
 LEADER INSTRUMENTS CORP. (m)—C-82
 LEITCH VIDEO OF AMERICA INC. (m)—C-83
 MAGNI SYSTEMS INC. (m)—C-84
 RHOE & SCHWARZ INC. (m)—C-93
 TEKTRONIX INC. (m)—C-98
 TELEMET (m)—C-98

0800-1400
 — VITS inserter

ASACA/SHIBASOKU CORP. OF AMERICA
 (m)—C-83
 LEITCH VIDEO OF AMERICA INC. (m)—C-83
 TELEMET (m)—C-98

0800-1420
Harmonic Distortion Analyzers

ALLIED BROADCAST EQUIPMENT CORP.
 (d)—C-60
 AMBER ELECTRO DESIGN INC. (m)—C-61
 ANRITSU AMERICA INC. (m)—C-62
 ASACA/SHIBASOKU CORP. OF AMERICA
 (m)—C-83
 AUDIO PRECISION INC. (m)—C-83
 BOONTON ELECTRONICS CORP. (m)—C-85
 BRUEL & KJAER INSTRUMENTS INC. (m & d
 & r)—C-66
 COMWEST (d)—C-70
 LEADER INSTRUMENTS CORP. (m)—C-82
 QUALITY VIDEO SUPPLY CORP. (d)—C-92
 SEL-TRONICS INC. (d)—C-94
 SESCOM INC. (m)—C-94
 SOUND TECHNOLOGY INC. (m)—C-96

0800-1440
Inserter/Reader VIT

ASACA/SHIBASOKU CORP. OF AMERICA
 (m)—C-83
 QUALITY VIDEO SUPPLY CORP. (d)—C-92

0800-1460
Intermod Distortion Analyzers

AMBER ELECTRO DESIGN INC. (m)—C-61
 ANRITSU AMERICA INC. (m)—C-62
 AUDIO PRECISION INC. (m)—C-83
 BRUEL & KJAER INSTRUMENTS INC. (m & d
 & r)—C-66
 QUALITY VIDEO SUPPLY CORP. (d)—C-92
 SOUND TECHNOLOGY INC. (m)—C-96

0800-1480
Interval Timers, V & H

QUALITY VIDEO SUPPLY CORP. (d)—C-92

0800-1500
Logic Analyzers

ALLIED ELECTRONICS (d)—C-60
 BRADPTS (r)—C-65
 JENSEN TOOLS INC. (d)—C-80
 MARCONI INSTRUMENTS INC. (m)—C-85

QUALITY VIDEO SUPPLY CORP. (d)—C-92
 TEKTRONIX INC. (m)—C-98

0800-1520
**Logging, Monitoring Test Equip-
 ment**

BELAR ELECTRONICS LABORATORY INC.
 (m)—C-64
 BRADPTS (m & d & r)—C-65
 CHANNELMATIC INC. (m)—C-68
 DELTA ELECTRONICS INC. (m)—C-71
 JENSEN TOOLS INC. (d)—C-80
 NCS INDUSTRIES (d)—C-88
 RHOE & SCHWARZ INC. (m)—C-93
 SIMPSON ELECTRIC CO. (m)—C-95
 STATUSYSTEM INC. (m)—C-96
 WAVE/TEK RF PRODUCTS INC. (m)—C-103

0800-1560
 — chart recorders

ALLIED ELECTRONICS (d)—C-60
 BRUEL & KJAER INSTRUMENTS INC. (m & d
 & r)—C-66
 SEL-TRONICS INC. (d)—C-94
 SIMPSON ELECTRIC CO. (m)—C-95

0800-1580
 — log printers

HALLIKAINEN & FRIENDS INC. (d)—C-77

0800-1600
 — radio monitors, automatic

HALLIKAINEN & FRIENDS INC. (m)—C-77
 STATUSYSTEM INC. (m)—C-96

0800-1620
 — status, alarm indicators

AM COMMUNICATIONS INC. (m)—C-61
 DELTA ELECTRONICS INC. (m)—C-71
 HALLIKAINEN & FRIENDS INC. (m)—C-77
 STATUSYSTEM INC. (m)—C-96
 SWINTEK ENTERPRISES INC. (m)—C-97
 TEXSCAN CORP. (m)—C-99

0800-1640
 — tape-based loggers

CHANNELMATIC INC. (m)—C-68

0800-1660
 — TV monitors, automatic

ASACA/SHIBASOKU CORP. OF AMERICA
 (m)—C-83
 BCS (r)—C-64
 ELECTROHOME LTD. (m)—C-73
 HALLIKAINEN & FRIENDS INC. (m)—C-77
 IKEGAMI ELECTRONICS (U.S.A.) INC. (m)—
 C-78
 STATUSYSTEM INC. (m)—C-96

0800-1700
Measuring/Monitoring Meters

A. F. ASSOCIATES INC. (d)—C-59
 ALLIED ELECTRONICS (d)—C-60
 BELAR ELECTRONICS LABORATORY INC.
 (m)—C-64
 BENCHMARK MEDIA SYSTEMS (m)—C-64
 BIRD ELECTRONIC CORP. (m & d)—C-65
 COAXIAL DYNAMICS INC. (m)—C-69
 COMWEST (d)—C-70
 DELTA ELECTRONICS INC. (m)—C-71
 EATON CORP. (m)—C-73
 EM ELECTRONICS INC. (d)—C-74
 HARRIS CORP. (BROADCAST DIVISION)
 (d)—C-77
 JENSEN TOOLS INC. (d)—C-80
 LEADER INSTRUMENTS CORP. (m)—C-82
 MIDWEST CATV (m)—C-86
 MIDWEST COMMUNICATIONS CORP. (d)—
 C-86

**We'll help you maintain
 Peak Transmitter Performance**
 Electronic Test and Analytical Instrumentation
 See our ad in the index.

Rohde & Schwarz Inc.
 4425 Nicole Drive, Lanham, MD 20706, Tel: (301) 459-8800
 In Canada Call: (613) 592-8000

QUALITY VIDEO SUPPLY CORP. (d)—C-92
 RF TECHNOLOGIES (d)—C-93
 RHOE & SCHWARZ INC. (m)—C-93
 SENCORE INC. (m & d)—C-94
 SIMPSON ELECTRIC CO. (m)—C-95
 TENDEL (m)—C-99

0800-1720
 — antenna base meter

COMWEST (d)—C-70
 DELTA ELECTRONICS INC. (m)—C-71

0800-1780
 — digital multimeter

ALLIED ELECTRONICS (d)—C-60
 BIDDLE INSTRUMENTS (m)—C-65
 COAXIAL DYNAMICS INC. (m)—C-69
 G. C. ELECTRONICS CO. (m)—C-76
 LEADER INSTRUMENTS CORP. (m)—C-82
 SEL-TRONICS INC. (d)—C-94
 SENCORE INC. (m & d)—C-94
 SIMPSON ELECTRIC CO. (m)—C-95
 TECHNI-TOOL INC. (d)—C-97
 TEKTRONIX INC. (m)—C-98
 TEMTRON ELECTRONICS LTD. (d)—C-99
 TRIPLETT CORP. (m)—C-100
 VIEWSONICS INC. (m)—C-102

0800-1780
 — digital panel meters

ALLIED ELECTRONICS (d)—C-60
 POTOMAC INSTRUMENTS INC. (m)—C-91
 SIMPSON ELECTRIC CO. (m)—C-95
 TRIPLETT CORP. (m)—C-100
 VIEWSONICS INC. (m)—C-102

0800-1820
 — IC testers

ALLIED ELECTRONICS (d)—C-60
 ASACA/SHIBASOKU CORP. OF AMERICA
 (m)—C-83
 GENRAD INC. (m)—C-76
 INTRASTELLER ELECTRONICS (d)—C-80
 JENSEN TOOLS INC. (d)—C-80
 TECHNI-TOOL INC. (d)—C-97

0800-1860
 — line voltage meter

ALLIED ELECTRONICS (d)—C-60
 JENSEN TOOLS INC. (d)—C-80
 RF TECHNOLOGIES (d)—C-93
 SIMPSON ELECTRIC CO. (m)—C-95
 TRIPLETT CORP. (m)—C-100
 VIEWSONICS INC. (m)—C-102

0800-1880
 — modular test sets

JENSEN TOOLS INC. (d)—C-80
 TECHNI-TOOL INC. (d)—C-97

0800-1900
 — peak program

BENCHMARK MEDIA SYSTEMS (m)—C-64
 COAXIAL DYNAMICS INC. (m)—C-69
 SIMPSON ELECTRIC CO. (m)—C-95
 WARD-BECK SYSTEMS LTD. (m)—C-103

0800-1940
 — RF meters

ANRITSU AMERICA INC. (m)—C-62

BIRD ELECTRONIC CORP. (m & d)—C-65
 COAXIAL DYNAMICS INC. (m)—C-69
 DELTA ELECTRONICS INC. (m)—C-71
 EATON CORP. (m)—C-73
 ELECTRO IMPULSE INC. (m)—C-74
 HOLIDAY INDUSTRIES INC. (m & d)—C-78
 NARDA MICROWAVE CORP. (m)—C-87
 RHOE & SCHWARZ INC. (m)—C-93
 SCI CATV SERVICES (r)—C-94
 SEL-TRONICS INC. (d)—C-94
 SHIVELY LABORATORIES INC. (m)—C-94
 SIMPSON ELECTRIC CO. (m)—C-95
 VIEWSONICS INC. (m)—C-102
 WAVETEK RF PRODUCTS INC. (m)—C-103

0800-1960
 — semiconductor testers

ALLIED ELECTRONICS (d)—C-60
 LEADER INSTRUMENTS CORP. (m)—C-82
 SENCORE INC. (m & d)—C-94
 TEKTRONIX INC. (m)—C-98

0800-1980
 — video level meters

LEADER INSTRUMENTS CORP. (m)—C-82
 SCI CATV SERVICES (r)—C-94
 SENCORE INC. (m & d)—C-94

0800-2000
 — video noise meters

ASACA/SHIBASOKU CORP. OF AMERICA
 (m)—C-83
 LEADER INSTRUMENTS CORP. (m)—C-82
 Lenco INC. (m)—C-83
 RHOE & SCHWARZ INC. (m)—C-93
 SCI CATV SERVICES (r)—C-94
 SENCORE INC. (m & d)—C-94

0800-2020
 — voltmeters, audio

AMBER ELECTRO DESIGN INC. (m)—C-61
 AUDIO PRECISION INC. (m)—C-83
 BALD MOUNTAIN LAB (m)—C-64
 G. C. ELECTRONICS CO. (m)—C-76
 LEADER INSTRUMENTS CORP. (m)—C-82
 SCI CATV SERVICES (r)—C-94
 SEL-TRONICS INC. (d)—C-94
 SENCORE INC. (m & d)—C-94
 SIMPSON ELECTRIC CO. (m)—C-95
 TRIPLETT CORP. (m)—C-100

0800-2040
 — VTVMs

AEG BAYLY INC. (m)—C-59
 G. C. ELECTRONICS CO. (m)—C-76
 LEADER INSTRUMENTS CORP. (m)—C-82
 SCI CATV SERVICES (r)—C-94
 SIMPSON ELECTRIC CO. (m)—C-95

0800-2060
 — Vu meter

AEG BAYLY INC. (m)—C-59
 BENCHMARK MEDIA SYSTEMS (m)—C-64
 G. C. ELECTRONICS CO. (m)—C-76
 PLASMEC SYSTEMS LTD. (d)—C-90
 ROH DIV., ANCHOR AUDIO (m)—C-93
 SCI CATV SERVICES (r)—C-94
 SIMPSON ELECTRIC CO. (m)—C-95
 TRIPLETT CORP. (m)—C-100
 WARD-BECK SYSTEMS LTD. (m)—C-103

TEST & MEASUREMENT EQUIPMENT & SUPPLIES—0800

0800-2080 — wattmeters

BIRD ELECTRONIC CORP. (m & d)—C-65
COAXIAL DYNAMICS INC. (m)—C-69
COMWEST (d)—C-70
G. C. ELECTRONICS CO. (m)—C-76
NARDA MICROWAVE CORP. (m)—C-87
SCALA ELECTRONIC CORP. (d)—C-94
SEL-TRONICS INC. (d)—C-94
SIMPSON ELECTRIC CO. (m)—C-95

0800-2090 Microwave Test Equipment

ANRITSU AMERICA INC. (m)—C-62
AVCOM OF VIRGINIA INC. (m)—C-64
BCS (r)—C-64
BIRD ELECTRONIC CORP. (m & d)—C-65
EATON CORP. (m)—C-73
JENSEN TOOLS INC. (d)—C-80
MARCONI COMMUNICATION SYSTEMS LTD. (m)—C-85
MIDWEST COMMUNICATIONS CORP. (d)—C-86
MOTOROLA INC. (m)—C-87
NARDA MICROWAVE CORP. (m)—C-87
ROHDE & SCHWARZ INC. (m)—C-93
TEXSCAN CORP. (m)—C-99
WAVETEK RF PRODUCTS INC. (m)—C-103

0800-2100 Monitors

ALLIED ELECTRONICS (d)—C-60
BCS (r)—C-64
CENTER VIDEO INDUSTRIAL CO. INC. (d)—C-68
COAXIAL DYNAMICS INC. (m)—C-69
DELTA ELECTRONICS INC. (m)—C-71
IKEGAMI ELECTRONICS (U.S.A.) INC. (m)—C-78
JENSEN TOOLS INC. (d)—C-80
LANDY ASSOCIATES INC. (d)—C-82
LENCO INC. (m)—C-83
MEGA HERTZ COMMUNICATIONS (d)—C-85
NARDA MICROWAVE CORP. (m)—C-87
NCS INDUSTRIES (d)—C-88
PESA AMERICA INC. (m)—C-90
QEI CORP. (m)—C-92
ROH DIV., ANCHOR AUDIO (m)—C-93
TEKTRONIX INC. (m)—C-98
T.F.T. INC. (m)—C-99
VICON INDUSTRIES INC. (m)—C-102
VIDEOTEK INC. (m)—C-102

0800-2120 Multimeters

ALLIED ELECTRONICS (d)—C-60
BIDDLE INSTRUMENTS (m)—C-65
G. C. ELECTRONICS CO. (m)—C-76
HARRIS CORP. (BROADCAST DIVISION) (d)—C-77
HOLZBERG INC. (d)—C-78
JENSEN TOOLS INC. (d)—C-80
LEADER INSTRUMENTS CORP. (m)—C-82
MEGA HERTZ COMMUNICATIONS (d)—C-85
MICRO-SAT (d)—C-85
QUALITY VIDEO SUPPLY CORP. (d)—C-92
SCI CATV SERVICES (r)—C-94
SEL-TRONICS INC. (d)—C-94
SENCORE INC. (m & d)—C-94
SIMPSON ELECTRIC CO. (m)—C-95
SPECTRUM (d)—C-96
TECHNI-TOOL INC. (d)—C-97
TEKTRONIX INC. (m)—C-98
TEMTRON ELECTRONICS LTD. (d)—C-99
TRIPLETT CORP. (m)—C-100
VIEWSONICS INC. (m)—C-102

0800-2160 Oscilloscopes

ALLIED BROADCAST EQUIPMENT CORP. (d)—C-60
ALLIED ELECTRONICS (d)—C-60

AUTHORIZED PARTS (d)—C-64
BCS (r)—C-64
BRADPTS (r)—C-65
HARRIS CORP. (BROADCAST DIVISION) (d)—C-77
HITACHI DENSHI AMERICA LTD. (m)—C-78
JENSEN TOOLS INC. (d)—C-80
LANDY ASSOCIATES INC. (d)—C-82
LEADER INSTRUMENTS CORP. (m)—C-82
MEGA HERTZ COMMUNICATIONS (d)—C-85
MOTOROLA INC. (m)—C-87
QUALITY VIDEO SUPPLY CORP. (d)—C-92
SCI CATV SERVICES (r)—C-94
SEL-TRONICS INC. (d)—C-94
SENCORE INC. (m & d)—C-94
SESCOM INC. (m)—C-94
SPECTRUM (d)—C-96
TECHNI-TOOL INC. (d)—C-97
TEKTRONIX INC. (m)—C-98
TEXSCAN CORP. (m)—C-99
TONER CABLE EQUIPMENT INC. (d)—C-100
WAVETEK RF PRODUCTS INC. (m)—C-103

0800-2180 Phase Angle Meters

ALLIED BROADCAST EQUIPMENT CORP. (d)—C-60
AUDIO PRECISION INC. (m)—C-63
BRADPTS (r)—C-65
BRUEL & KJAER INSTRUMENTS INC. (m & d & r)—C-66
EATON CORP. (m)—C-73
THE GRASS VALLEY GROUP INC. (m)—C-77

0800-2200 RF Test Equipment

ALFORD MANUFACTURING CO. (m)—C-60
ALLIED BROADCAST EQUIPMENT CORP. (d)—C-60
ANIXTER TELE-WIRE (d)—C-62
ANRITSU AMERICA INC. (m & r)—C-62
ASACA/SHIBASOKU CORP. OF AMERICA (m)—C-63
AVCOM OF VIRGINIA INC. (m)—C-64
BIRD ELECTRONIC CORP. (m & d)—C-65
BOONTON ELECTRONICS CORP. (m)—C-65
BRADPTS (r)—C-65
COAXIAL DYNAMICS INC. (m)—C-69
DB COMMUNICATIONS INC. (d)—C-71
DELTA ELECTRONICS INC. (m)—C-71
EATON CORP. (m)—C-73
HARRIS CORP. (BROADCAST DIVISION) (d)—C-77
HOLZBERG INC. (d)—C-78
JENSEN TOOLS INC. (d)—C-80
LANDY ASSOCIATES INC. (d)—C-82
LEADER INSTRUMENTS CORP. (m)—C-82
MARCONI INSTRUMENTS INC. (m)—C-85
MIDWEST CATV (d)—C-86
MOTOROLA INC. (m)—C-87
NARDA MICROWAVE CORP. (m)—C-87
NCS INDUSTRIES (d & r)—C-88
POTOMAC INSTRUMENTS INC. (m)—C-91
ROHDE & SCHWARZ INC. (m)—C-93
SCI CATV SERVICES (r)—C-94
TEKTRONIX INC. (m)—C-98
VIEWSONICS INC. (m)—C-102
WAVETEK RF PRODUCTS INC. (m)—C-103

0800-2220 — AM field intensity meters

COMWEST (d)—C-70
EATON CORP. (m)—C-73
HOLADAY INDUSTRIES INC. (m & d)—C-78
NARDA MICROWAVE CORP. (m)—C-87
POTOMAC INSTRUMENTS INC. (m)—C-91

0800-2240 — antenna monitors

BIRD ELECTRONIC CORP. (m & d)—C-65
COMWEST (d)—C-70
DELTA ELECTRONICS INC. (m)—C-71

GORMAN-REDLICH MANUFACTURING CO. (m)—C-76
POTOMAC INSTRUMENTS INC. (m)—C-91
SHIVELY LABORATORIES INC. (m)—C-94

0800-2260 — calorimeters

BIRD ELECTRONIC CORP. (m & d)—C-65
ELECTRO IMPULSE INC. (m)—C-74

0800-2280 — demodulators

BELAR ELECTRONICS LABORATORY INC. (m)—C-64
DB COMMUNICATIONS INC. (m)—C-71
KAHN COMMUNICATIONS INC. (m)—C-81
NCS INDUSTRIES (d & r)—C-88
ROHDE & SCHWARZ INC. (m)—C-93
TELEMET (m)—C-98

0800-2300 — frequency monitors, controllers

BELAR ELECTRONICS LABORATORY INC. (m)—C-64
NCS INDUSTRIES (d)—C-88
T.F.T. INC. (m)—C-99

0800-2320 — fm field intensity meters

COMWEST (d)—C-70
EATON CORP. (m)—C-73
HOLADAY INDUSTRIES INC. (m & d)—C-78
LEADER INSTRUMENTS CORP. (m)—C-82
NARDA MICROWAVE CORP. (m)—C-87
POTOMAC INSTRUMENTS INC. (m)—C-91

0800-2340 — impedance bridges

COMWEST (d)—C-70
DELTA ELECTRONICS INC. (m)—C-71
GENRAD INC. (m)—C-76
LEADER INSTRUMENTS CORP. (m)—C-82
NCS INDUSTRIES (d)—C-88
WAVETEK RF PRODUCTS INC. (m)—C-103
WIDE BAND ENGINEERING CO. (m)—C-103

0800-2360 — modulation monitors

BELAR ELECTRONICS LABORATORY INC. (m)—C-64
BOONTON ELECTRONICS CORP. (m)—C-65
DELTA ELECTRONICS INC. (m)—C-71
KAHN COMMUNICATIONS INC. (m)—C-81
MODULATION SCIENCES INC. (m)—C-87
NCS INDUSTRIES (d)—C-88
SEL-TRONICS INC. (d)—C-94
T.F.T. INC. (m)—C-99

0800-2380 — phase meters

GORMAN-REDLICH MANUFACTURING CO. (m)—C-76

0800-2400 — power meters, wattmeters

BIRD ELECTRONIC CORP. (m & d)—C-65
BOONTON ELECTRONICS CORP. (m)—C-65
COAXIAL DYNAMICS INC. (m)—C-69
COMWEST (d)—C-70
EATON CORP. (m)—C-73
MARCONI INSTRUMENTS INC. (m)—C-85
PERFORMANCE CABLE TV PRODUCTS (m)—C-90
ROHDE & SCHWARZ INC. (m)—C-93
SCALA ELECTRONIC CORP. (d)—C-94
SEL-TRONICS INC. (d)—C-94
TRIPLETT CORP. (m)—C-100

0800-2420 — test signal generators

LEADER INSTRUMENTS CORP. (m)—C-82
MICRO-SAT (d)—C-85
NCS INDUSTRIES (d)—C-88
QUALITY VIDEO SUPPLY CORP. (d)—C-92
SENCORE INC. (m & d)—C-94
WAVETEK RF PRODUCTS INC. (m)—C-103

0800-2440 — TV field intensity meters

COMWEST (d)—C-70
HOLADAY INDUSTRIES INC. (m & d)—C-78
POTOMAC INSTRUMENTS INC. (m)—C-91
SENCORE INC. (m & d)—C-94
WAVETEK RF PRODUCTS INC. (m)—C-103

0800-2460 Sideband Analyzers

ANRITSU AMERICA INC. (m)—C-62
BRADPTS (r)—C-65
KAHN COMMUNICATIONS INC. (m)—C-81
ROHDE & SCHWARZ INC. (m)—C-93
SCI CATV SERVICES (r)—C-94
TELEMET (m)—C-98

0800-2480 Signal Level Meters

BRADPTS (m & d & r)—C-65
COMSONICS INC. (m & r)—C-70
DB COMMUNICATIONS INC. (d)—C-71
THE DROP SHOP LTD. (d)—C-72
LEADER INSTRUMENTS CORP. (m)—C-82
MEGA HERTZ COMMUNICATIONS (d)—C-85
MICRO-SAT (d)—C-85
NCS INDUSTRIES (d & r)—C-88
RF TECHNOLOGIES (d)—C-93
ROH DIV., ANCHOR AUDIO (m)—C-93
SADELCO INC. (m)—C-94
SCI CATV SERVICES (r)—C-94
SENCORE INC. (m & d)—C-94
SPECTRUM (d)—C-96
TEMTRON ELECTRONICS LTD. (d)—C-99
TEXSCAN CORP. (m)—C-99
T.V.C. SUPPLY CO. INC. (d)—C-101
WAVETEK RF PRODUCTS INC. (m)—C-103

0800-2500 Spectrum Analyzers

AMBER ELECTRO DESIGN INC. (m)—C-61
AM COMMUNICATIONS INC. (m)—C-61
ANRITSU AMERICA INC. (m & r)—C-62
AVCOM OF VIRGINIA INC. (m)—C-64
BRADPTS (r)—C-65
BRUEL & KJAER INSTRUMENTS INC. (m & d & r)—C-66
CABLE SERVICES CO. INC. (d)—C-66
COMSONICS INC. (r)—C-70
dxb (m)—C-71
DELTA ELECTRONICS INC. (m)—C-71
IMMAD BROADCAST SERVICES (r)—C-79
KAY ELEMETRICS CORP. (m)—C-81
MARCONI INSTRUMENTS INC. (m)—C-85
MEGA HERTZ COMMUNICATIONS (d)—C-85
MOTOROLA INC. (m)—C-87
NCS INDUSTRIES (d)—C-88
RF TECHNOLOGIES (d)—C-93
ROHDE & SCHWARZ INC. (m)—C-93
SCI CATV SERVICES (r)—C-94
SPECTRUM (d)—C-96
TEKTRONIX INC. (m)—C-98
TELEMET (m)—C-98
TEMTRON ELECTRONICS LTD. (d)—C-99
TEXSCAN CORP. (m)—C-99
WAVETEK RF PRODUCTS INC. (m)—C-103

0800-2520 Sweep Generators

ALLIED ELECTRONICS (d)—C-60
ANRITSU AMERICA INC. (m)—C-62

ASACA/SIBASOKU CORP. OF AMERICA (m)—C-83
 A/COM OF VIRGINIA INC. (m)—C-64
 BOONTON ELECTRONICS CORP. (m)—C-65
 BRADPTS (r)—C-65
 BRUEL & KJAER INSTRUMENTS INC. (m & d & r)—C-66
 CABLE SERVICES CO. INC. (d)—C-66
 COMSONICS INC. (r)—C-70
 HARRIS CORP. (BROADCAST DIVISION) (d)—C-77
LANDY ASSOCIATES INC. (d)—C-82
 LEADER INSTRUMENTS CORP. (m)—C-82
 MARCONI INSTRUMENTS INC. (m)—C-85
 MEGA HERTZ COMMUNICATIONS (d)—C-85
 NCS INDUSTRIES (d & r)—C-88
 QUALITY VIDEO SUPPLY CORP. (d)—C-92
 RF TECHNOLOGIES (d)—C-93
 SCI CATV SERVICES (r)—C-94
 SENCORE INC. (m & d)—C-94
 SIMPSON ELECTRIC CO. (m)—C-95
 TELEMET (m)—C-98
 TEMTRON ELECTRONICS LTD. (d)—C-99
 TEXSCAN CORP. (m)—C-99
 WAVETEK RF PRODUCTS INC. (m)—C-103

0800-2540

Video Test Equipment

ANRITSU AMERICA INC. (m & r)—C-62
 ANTENNA TECHNOLOGY CORP. (d)—C-62
 BCS (r)—C-64
 DB COMMUNICATIONS INC. (d)—C-71
 HARRIS CORP. (BROADCAST DIVISION) (d)—C-77
 JENSEN TOOLS INC. (d)—C-80
LANDY ASSOCIATES INC. (d)—C-82
 LEADER INSTRUMENTS CORP. (m)—C-82
 LEITCH VIDEO OF AMERICA INC. (m)—C-83
 MAGNI SYSTEMS INC. (m)—C-84
MIDWEST CATV (d)—C-86
 NCS INDUSTRIES (d)—C-88
 PEIRCE-PHELPS INC. (d)—C-90
 PESA AMERICA INC. (m)—C-90
 QUALITY VIDEO SUPPLY CORP. (d)—C-92
ROHDE & SCHWARZ INC. (m)—C-93
 RTI RESEARCH TECHNOLOGY INTERNATIONAL (m & d & r)—C-93
 SCI CATV SERVICES (r)—C-94
 SENCORE INC. (m & d)—C-94
 STEINBERG ELECTRONICS INC. (d)—C-96
 TEK MEDIA SUPPLY CO. (d)—C-98
 TEKTRONIX INC. (m)—C-98
 TELEMET (m)—C-98
 TEMTRON ELECTRONICS LTD. (d)—C-99
 TENTEL (m)—C-99
 TEXSCAN CORP. (m)—C-99
 THOMSON-CSF BROADCAST INC. (m)—C-99
 VAUGHN COMMUNICATIONS GROUP (d & r)—C-101

VIDEO ACCESSORY CORP. (m)—C-102
 VIDEOTEK INC. (m)—C-102

0800-2580

— analyzers

ANRITSU AMERICA INC. (m & r)—C-62
 PESA AMERICA INC. (m)—C-90
ROHDE & SCHWARZ INC. (m)—C-93
 RTI RESEARCH TECHNOLOGY INTERNATIONAL (m & d & r)—C-93
 SCI CATV SERVICES (r)—C-94
 SENCORE INC. (m & d)—C-94
 SPECTRUM (d)—C-96
 TEK MEDIA SUPPLY CO. (d)—C-98

0800-2600

— burst phase meters

LEITCH VIDEO OF AMERICA INC. (m)—C-83
 Lenco INC. (m)—C-83
 WORLD VIDEO INC. (m)—C-104

0800-2620

— diff. phase/gain meters

ANRITSU AMERICA INC. (m)—C-62
 LEADER INSTRUMENTS CORP. (m)—C-82
ROHDE & SCHWARZ INC. (m)—C-93
 TELEMET (m)—C-98

0800-2660

— noise meters

ANRITSU AMERICA INC. (m)—C-62
 ASACA/SIBASOKU CORP. OF AMERICA (m)—C-83
 GENRAD INC. (m)—C-76
 LEADER INSTRUMENTS CORP. (m)—C-82
 Lenco INC. (m)—C-83
ROHDE & SCHWARZ INC. (m)—C-93
 SENCORE INC. (m & d)—C-94

0800-2680

— signal generators

A. F. ASSOCIATES INC. (d)—C-59
 ANRITSU AMERICA INC. (m)—C-62
 ASACA/SIBASOKU CORP. OF AMERICA (m)—C-83
 BCS (r)—C-64
 BRADPTS (r)—C-65
 COLORADO VIDEO INC. (m)—C-69
 LEADER INSTRUMENTS CORP. (m)—C-82
 Lenco INC. (m)—C-83
 MAGNI SYSTEMS INC. (m)—C-84
 MICRO-SAT (d)—C-85
ROHDE & SCHWARZ INC. (m)—C-93
 SADELCO INC. (m)—C-94

**We'll help you maintain
 Peak Transmitter Performance**
Electronic Test and Analytical Instrumentation
See our ad in the index.
Rohde & Schwarz Inc.
 4425 Nicole Drive, Lanham, MD 20706, Tel: (301) 459-8800
 In Canada Call: (613) 592-8000

SENCORE INC. (m & d)—C-94
 TEMTRON ELECTRONICS LTD. (d)—C-99
 THOMSON-CSF BROADCAST INC. (m)—C-99
 VIDEO ACCESSORY CORP. (m)—C-102

0800-2700

— vectorscopes

A. F. ASSOCIATES INC. (d)—C-59
 ANRITSU AMERICA INC. (m)—C-62
 BCS (r)—C-64
 BROADCAST VIDEO SYSTEMS LTD. (d)—C-66
 CENTER VIDEO INDUSTRIAL CO. INC. (d)—C-68
 DB COMMUNICATIONS INC. (d)—C-71
 JAMES GRUNDER & ASSOCIATES INC. (d)—C-77
 HITACHI DENSHI AMERICA LTD. (m)—C-78
 LEADER INSTRUMENTS CORP. (m)—C-82
 MAGNI SYSTEMS INC. (m)—C-84
 MERLIN ENGINEERING WORKS (m)—C-85
 NCS INDUSTRIES (d)—C-88
 TEKTRONIX INC. (m)—C-98
 TEMTRON ELECTRONICS LTD. (d)—C-99
 VIDEOTEK INC. (m)—C-102

0800-2720

— VITS analyzers

ANRITSU AMERICA INC. (m)—C-62
 ASACA/SIBASOKU CORP. OF AMERICA (m)—C-83
ROHDE & SCHWARZ INC. (m)—C-93
 THOMSON-CSF BROADCAST INC. (m)—C-99

0800-2740

— waveform monitors

A. F. ASSOCIATES INC. (d)—C-59
 ANRITSU AMERICA INC. (m)—C-62
 BCS (r)—C-64
 BRADPTS (r)—C-65
 BROADCAST VIDEO SYSTEMS LTD. (d)—C-66
 CENTER VIDEO INDUSTRIAL CO. INC. (d)—C-68
 DB COMMUNICATIONS INC. (d)—C-71
 ELECTROHOME LTD. (m)—C-73

JAMES GRUNDER & ASSOCIATES INC. (d)—C-77
 HARRIS CORP. (BROADCAST DIVISION) (d)—C-77
 HITACHI DENSHI AMERICA LTD. (m)—C-78
 LEADER INSTRUMENTS CORP. (m)—C-82
 MAGNI SYSTEMS INC. (m)—C-84
 MERLIN ENGINEERING WORKS (m)—C-85
 SPECTRUM (d)—C-96
 TEKTRONIX INC. (m)—C-98
 TEMTRON ELECTRONICS LTD. (d)—C-99
 VIDEOTEK INC. (m)—C-102

0800-2760

Voltmeters

BOONTON ELECTRONICS CORP. (m)—C-65
 BRUEL & KJAER INSTRUMENTS INC. (m & d & r)—C-66
 JERRY CONN ASSOCIATES INC. (d)—C-70
 G. C. ELECTRONICS CO. (m)—C-76
 KES (d)—C-81
 LEADER INSTRUMENTS CORP. (m)—C-82
 MARCONI INSTRUMENTS INC. (m)—C-85
 MICRO-SAT (d)—C-85
 QUALITY VIDEO SUPPLY CORP. (d)—C-92
 RF TECHNOLOGIES (d)—C-93
 SCI CATV SERVICES (r)—C-94
 SEL-TRONICS INC. (d)—C-94
 SENCORE INC. (m & d)—C-94
 SIMPSON ELECTRIC CO. (m)—C-95
 STEINBERG ELECTRONICS INC. (d)—C-96
 TRIPLETT CORP. (m)—C-100

0800-2780

VSWR & Power Meters

BIRD ELECTRONIC CORP. (m & d)—C-65
 COAXIAL DYNAMICS INC. (m)—C-69
 COMWEST (d)—C-70
 HARRIS CORP. (BROADCAST DIVISION) (d)—C-77
 NARDA MICROWAVE CORP. (m)—C-87
 RF TECHNOLOGIES (d)—C-93
ROHDE & SCHWARZ INC. (m)—C-93
 SCI CATV SERVICES (r)—C-94
 SHIVELY LABORATORIES INC. (m)—C-94

0900-TOOLS & EQUIPMENT

0900-0020

Cable Installation Tools & Accessories

ADAPT COMMUNICATION SUPPLY CO. INC. (d)—C-59
ALCESTIS DISTRIBUTION CO. (d)—C-60
ALPHA WIRE CORP. (m)—C-60
ANIXTER CANADA INC. (d)—C-62
ANIXTER TELE-WIRE (d)—C-62
ANTSCO CORP. (m & d)—C-62
ARROW FASTENER CO. INC. (m)—C-63
LARRY BORSON CO. (d)—C-65
BUDCO (d)—C-66
CABLE SERVICES CO. INC. (d)—C-66
CABLETEK CENTER PRODUCTS INC. (m & d)—C-66
CANARE CABLE INC. (d)—C-67
CARLTON INTERNATIONAL MANUFACTURING CORP. (m)—C-67
CATV SERVICES INC. (d)—C-67
COLORMAX ELECTRONIC CORP. (d)—C-69
COMMUNICATION MARKETING & CONSULTING LTD. (m)—C-69
JERRY CONN ASSOCIATES INC. (d)—C-70
CONNECTRONICS CORP. (m)—C-70
CSE TECHNOLOGIES (Cable Spinning Equipment) (m)—C-71
CUSTOM ENTERPRISES (m)—C-71
DB COMMUNICATIONS INC. (d)—C-71
DEVINE'S MACHINE & DESIGN INC. (d & m)—C-72
DONLEY CABLEVISION SUPPLY (d)—C-72
THE DROP SHOP LTD. (d)—C-72
ELECTROLINE TV EQUIPMENT INC. (d)—C-74
EM ELECTRONICS INC. (d)—C-74
GENERAL MACHINE PRODUCTS CO. INC. (m & d & r)—C-76
GILBERT ENGINEERING CO. INC. (m)—C-76
BEN HUGHES COMMUNICATION PRODUCTS CO. (m)—C-78
IEC CO. (m & d & r)—C-78
INTERSTATE CABLE ENTERPRISES INC. (d)—C-79
JAMESON CORP. (m)—C-80
JENSEN TOOLS INC. (d)—C-80
KES (d)—C-81
KLEIN TOOLS INC. (m)—C-81
LEMCO TOOL CORP. (m)—C-83
MEGA HERTZ COMMUNICATIONS (d)—C-85
MICRO-SAT (d)—C-85
MIDWEST COMMUNICATIONS CORP. (d)—C-86
NALPAK VIDEO SALES INC. (m)—C-87
PICO PRODUCTS INC. (m)—C-90
PLYMOUTH RUBBER CO. INC. (m)—C-91
QUALITY VIDEO SUPPLY CORP. (d)—C-92
RICHARDSON ELECTRONICS LTD. (m & d)—C-93
RMS ELECTRONICS INC./CATV DIVISION (d)—C-93

RMT ENGINEERING INC. (d)—C-93
SIGNAL VISION INC. (d)—C-95
SPECTRUM (d)—C-96
STEINBERG ELECTRONICS INC. (d)—C-96
STELCO INC. (m)—C-96
STEVENS TOWER CO. INC. (d & r)—C-96
TAILGATER INC. (m)—C-97
TELE-COMM SALES INC. (d)—C-98
TELECRAFTER PRODUCTS CORP. (m & d)—C-98
TONER CABLE EQUIPMENT INC. (d)—C-100
TROMPETER ELECTRONICS INC. (d)—C-100
T.V.C. SUPPLY CO. INC. (d)—C-101
VEAM (m)—C-102
VIEWSONICS INC. (m)—C-102
WEATHER SCAN INC. (d)—C-103
WELDONE TRADING CO. INC. (m)—C-103
WIREWORKS CORP. (d)—C-103

0900-0040

Cable Tools

ADAPT COMMUNICATION SUPPLY CO. INC. (d)—C-59
ALLIED ELECTRONICS (d)—C-80
ALPHA WIRE CORP. (m)—C-80
ANIXTER CANADA INC. (d)—C-82
ANTSCO CORP. (d)—C-82
BENNER-NAWMAN INC. (m)—C-65
LARRY BORSON CO. (d)—C-65
BUDCO (d)—C-86
CABLE SERVICES CO. INC. (d)—C-86
CABLETEK CENTER PRODUCTS INC. (m & d)—C-86
COLORMAX ELECTRONIC CORP. (d)—C-69
JERRY CONN ASSOCIATES INC. (d)—C-70
CUSTOM ENTERPRISES (m)—C-71
DB COMMUNICATIONS INC. (d)—C-71
DONLEY CABLEVISION SUPPLY (d)—C-72
THE DROP SHOP LTD. (d)—C-72
EM ELECTRONICS INC. (d)—C-74
GENERAL MACHINE PRODUCTS CO. INC. (m)—C-76
GILBERT ENGINEERING CO. INC. (m)—C-76
BEN HUGHES COMMUNICATION PRODUCTS CO. (m)—C-78
IEC CO. (m & d & r)—C-78
JAMESON CORP. (m)—C-80
KLEIN TOOLS INC. (m)—C-81
LEMCO TOOL CORP. (m)—C-83
LRC/VITEK ELECTRONICS (m)—C-84
MEGA HERTZ COMMUNICATIONS (d)—C-85
MICRO-SAT (d)—C-85
MIDWEST CATV (d)—C-86
MULTILINK (m)—C-87
PICO PRODUCTS INC. (m)—C-90
RIPLEY CO. INC. (m)—C-93
RMS ELECTRONICS INC./CATV DIVISION (d)—C-93
RMT ENGINEERING INC. (d)—C-93

SIGNAL VISION INC. (d)—C-95
SPECTRUM (d)—C-96
STEVENS TOWER CO. INC. (d & r)—C-96
T.V.C. SUPPLY CO. INC. (d)—C-101
VEAM (m)—C-102
WEATHER SCAN INC. (d)—C-103

0900-0060

—coring tools

ADAPT COMMUNICATION SUPPLY CO. INC. (d)—C-59
LARRY BORSON CO. (d)—C-65
BUDCO (d)—C-66
CABLETEK CENTER PRODUCTS INC. (m & d)—C-66
CARLTON INTERNATIONAL MANUFACTURING CORP. (m)—C-67
CATV SERVICES INC. (d)—C-67
JERRY CONN ASSOCIATES INC. (d)—C-70
EM ELECTRONICS INC. (d)—C-74
GILBERT ENGINEERING CO. INC. (m)—C-78
BEN HUGHES COMMUNICATION PRODUCTS CO. (m)—C-78
LEMCO TOOL CORP. (m)—C-83
LRC/VITEK ELECTRONICS (m)—C-84
MICRO-SAT (d)—C-85
MULTILINK (m)—C-87
PPC (PRODUCTION PRODUCTS CO.) (d)—C-91
RIPLEY CO. INC. (m)—C-93
RMS ELECTRONICS INC./CATV DIVISION (d)—C-93
RMT ENGINEERING INC. (d)—C-93
SIGNAL VISION INC. (d)—C-95
TELE-COMM SALES INC. (d)—C-96
WEATHER SCAN INC. (d)—C-103

0900-0080

—cutters

ADAPT COMMUNICATION SUPPLY CO. INC. (d)—C-59
BENNER-NAWMAN INC. (m)—C-65
CATV SERVICES INC. (d)—C-67
JERRY CONN ASSOCIATES INC. (d)—C-70
CUSTOM ENTERPRISES (m)—C-71
GENERAL MACHINE PRODUCTS CO. INC. (m & d)—C-76
KLEIN TOOLS INC. (m)—C-81
RIPLEY CO. INC. (m)—C-93
RMT ENGINEERING INC. (d)—C-93
SIGNAL VISION INC. (d)—C-95
TELE-COMM SALES INC. (d)—C-96
WEATHER SCAN INC. (d)—C-103

0900-0100

—earth anchors

CUSTOM ENTERPRISES (m)—C-71

EVERSTICK ANCHOR CO. (m)—C-74
IOWA MALLEABLE IRON CO. (m & d)—C-80
ROHN (m)—C-93
STEVENS TOWER CO. INC. (m & d & r)—C-96
WEATHER SCAN INC. (d)—C-103

0900-0120

—guy grips

COLORMAX ELECTRONIC CORP. (d)—C-69
PERFORMED LINE PRODUCTS CO. (m)—C-91
ROHN (m)—C-93
STEVENS TOWER CO. INC. (d & r)—C-96
TELE-COMM SALES INC. (d)—C-96
WEATHER SCAN INC. (d)—C-103

0900-0140

—reverse spiral grips

CATV SERVICES INC. (d)—C-67
JERRY CONN ASSOCIATES INC. (d)—C-70
EM ELECTRONICS INC. (d)—C-74
SIGNAL VISION INC. (d)—C-95
WEATHER SCAN INC. (d)—C-103

0900-0160

Tool Kits

ADAPT COMMUNICATION SUPPLY CO. INC. (d)—C-59
ALLIED ELECTRONICS (d)—C-80
ALPHA WIRE CORP. (m)—C-80
CABLE SERVICES CO. INC. (d)—C-86
CABLETEK CENTER PRODUCTS INC. (m & d)—C-86
COLORMAX ELECTRONIC CORP. (d)—C-69
JERRY CONN ASSOCIATES INC. (d)—C-70
DONLEY CABLEVISION SUPPLY (d)—C-72
EM ELECTRONICS INC. (d)—C-74
GENERAL MACHINE PRODUCTS CO. INC. (m & d)—C-76
BEN HUGHES COMMUNICATION PRODUCTS CO. (m)—C-78
ITERA/BELMOOR (m)—C-80
JAMESON CORP. (m)—C-80
JENSEN TOOLS INC. (m)—C-80
KLEIN TOOLS INC. (m)—C-81
MEGA HERTZ COMMUNICATIONS (d)—C-85
SEL-TRONICS INC. (d)—C-94
STEINBERG ELECTRONICS INC. (d)—C-96
STEVENS TOWER CO. INC. (d & r)—C-96
VEAM (m)—C-102
VIEWSONICS INC. (m)—C-102

BUYERS GUIDE PRODUCT INDEX

An alphabetical listing of all products and services listed in the **BUYERS GUIDE** that precedes this section. Immediately following each entry is the page number where company listings for that product/service can be found. Also included in each listing contained in this Product Index is an 8 digit number that corresponds to the number assigned to products in the **BUYERS GUIDE**.

A

- AC Power Dividers, Power Supplies (0780-0900), TOOLS & EQUIPMENT—C-203
- AC/DC Power Cable, Heavy Duty (0310-0180), TOOLS & EQUIPMENT—C-132
- Access Controllers, Multiple (0770-4080), STUDIO EQUIPMENT & SUPPLIES—C-214
- Accounting Services (0600-0020), SERVICES—C-148
- Accounting/Business Computer Systems (0400-0040), TOOLS & EQUIPMENT—C-144
- Acoustic Analyzers (0800-0020), TEST & MEASUREMENT EQUIPMENT & SUPPLIES—C-222
- Acoustic/Architectural Design & Construction Services (0800-0120), SERVICES—C-148
- Acquisition/Merger Services (0800-1165), SERVICES—C-162
- A-D, D-A Converters (0770-2320), STUDIO EQUIPMENT & SUPPLIES—C-209
- A-D, D-A, Converters (0710-2080), STUDIO EQUIPMENT & SUPPLIES—C-187
- Ad Insertion Equipment (0770-0020), STUDIO EQUIPMENT & SUPPLIES—C-205
- Ad Insertion Equipment, Cartridge (0770-0040), TOOLS & EQUIPMENT—C-205
- Ad Insertion Equipment, Tone Sensors (0770-0060), TOOLS & EQUIPMENT—C-205
- Addressable Set-Top Converters (0330-0480), TOOLS & EQUIPMENT—C-136
- Addressable Taps, Distribution Equipment (0330-0040), CABLE EQUIPMENT & SUPPLIES—C-133
- Adult Programming (0610-0100), TOOLS & EQUIPMENT—C-172
- Advertising Services (0600-0040), SERVICES—C-148
- Advertising, Cable Reps (0600-0050), TOOLS & EQUIPMENT—C-148
- Aerial Construction Contractors (0600-0480), TOOLS & EQUIPMENT—C-151
- Aerial Lift Buckets (0750-0020), STUDIO EQUIPMENT & SUPPLIES—C-200
- Aerial Taps, Transmission Line (0370-0440), TOOLS & EQUIPMENT—C-142
- AF, Generators (0710-3160), TOOLS & EQUIPMENT—C-190
- AGC Amplifiers, Audio Processing Effects Equipment (0710-0800), TOOLS & EQUIPMENT—C-185
- AGC Units, Distribution Equipment (0330-0020), CABLE EQUIPMENT & SUPPLIES—C-133
- AGC, ALC Amplifiers, Audio Processing Effects Equipment (0710-0800), TOOLS & EQUIPMENT—C-185
- Airborne Microwave Equipment (0500-0180), TOOLS & EQUIPMENT—C-146
- Airborne Mounting/Stabilizing Equipment, Camera Accessories (0770-1220), TOOLS & EQUIPMENT—C-207
- Airborne Mounting/Stabilizing, Film Equipment (0730-0080), TOOLS & EQUIPMENT—C-195
- ALC, AGC Amplifiers, Audio Processing Effects Equipment (0710-0800), TOOLS & EQUIPMENT—C-185
- Alarm Indicators, Status, Logging, Monitoring Test Equipment (0800-1820), TOOLS & EQUIPMENT—C-225
- Alarms (0760-0020), STUDIO EQUIPMENT & SUPPLIES—C-202
- Alarms, Carrier (0760-0040), TOOLS & EQUIPMENT—C-202
- Alarms, Fault (0780-0060), TOOLS & EQUIPMENT—C-202
- Alarms, Tower Light (0760-0080), TOOLS & EQUIPMENT—C-202
- Alarms, Warning Systems (0760-0100), TOOLS & EQUIPMENT—C-202
- Alert Systems, Emergency (0100-1040), ANTENNAS, TOWERS & EQUIPMENT—C-118
- Alignment Equipment, Heads, Videotape Recorders (0770-4760), TOOLS & EQUIPMENT—C-215
- Alignment Equipment, Heads, VTRS & VCRs (0770-6800), TOOLS & EQUIPMENT—C-219
- Alignment Gauges, Heads, Audio & Accessories (0710-3320), TOOLS & EQUIPMENT—C-190
- Alignment Systems, Microwave Antenna (0100-0060), TOOLS & EQUIPMENT—C-113
- AM Amplifiers, Peak Limiting (0710-0200), TOOLS & EQUIPMENT—C-183
- AM Compressor/Limiters, Audio Processing Effects Equipment (0710-0820), TOOLS & EQUIPMENT—C-185
- AM Directional Transmitting Antenna Systems (0100-0740), TOOLS & EQUIPMENT—C-116
- AM Equipment, Maintenance (0600-1000), TOOLS & EQUIPMENT—C-160
- AM Exciters (0710-3040), TOOLS & EQUIPMENT—C-190
- AM Exciters, RF Power Equipment (0210-0860), TOOLS & EQUIPMENT—C-125
- AM Field Intensity Meters, RF Test Equipment (0800-2220), TOOLS & EQUIPMENT—C-226
- AM Phasing & Branching Systems (0210-0020), BROADCAST EQUIPMENT—C-123
- AM Stereo Exciters (0710-3060), TOOLS & EQUIPMENT—C-190
- AM Stereo Exciters, RF Power Equipment (0210-0880), TOOLS & EQUIPMENT—C-125
- AM System Monitors-Audio & RF (0710-4300), TOOLS & EQUIPMENT—C-192
- AM Transmitters (0220-0560), TOOLS & EQUIPMENT—C-129
- AM Transmitters, 1,000 to 2,500 Watts (0220-0620), TOOLS & EQUIPMENT—C-129
- AM Transmitters, 10,000 to 20,000 Watts (0220-0680), TOOLS & EQUIPMENT—C-129
- AM Transmitters, 5,000 to 7,500 Watts (0220-0640), TOOLS & EQUIPMENT—C-129
- AM Transmitters, 500 Watts & Over, Solid State (0220-0600), TOOLS & EQUIPMENT—C-129
- AM Transmitters, 500 Watts & under (0220-0580), TOOLS & EQUIPMENT—C-129
- AM Transmitters, Over 20,000 Watts (0220-0680), TOOLS & EQUIPMENT—C-129
- AM Transmitting Antennas (0100-0720), TOOLS & EQUIPMENT—C-116
- AM-FM Remote Control Systems (0710-5180), STUDIO EQUIPMENT & SUPPLIES—C-193
- AM/FM Field Strength Meters (0800-1040), TOOLS & EQUIPMENT—C-224
- AM/FM Transmitter Tubes (0760-1820), TOOLS & EQUIPMENT—C-204
- AML Systems (0500-0080), TOOLS & EQUIPMENT—C-146
- Amplifier Stations, Modular (0330-0400), CABLE EQUIPMENT & SUPPLIES—C-136
- Amplifiers (0100-0020), ANTENNAS, TOWERS & EQUIPMENT—C-113
- Amplifiers - Preamplifiers (0710-4810), TOOLS & EQUIPMENT—C-193
- Amplifiers, AM, Peak Limiting (0710-0200), TOOLS & EQUIPMENT—C-183
- Amplifiers, Apartment, Distribution Equipment (0330-0080), TOOLS & EQUIPMENT—C-133
- Amplifiers, Audio DAs (0710-0040), TOOLS & EQUIPMENT—C-182
- Amplifiers, Audio Remote (0710-0420), TOOLS & EQUIPMENT—C-183
- Amplifiers, Audio/Video Distribution (0210-0180), TOOLS & EQUIPMENT—C-123
- Amplifiers, Bridging, Distribution Equipment (0330-0100), TOOLS & EQUIPMENT—C-134
- Amplifiers, CARS Band (0310-0020), CABLE EQUIPMENT & SUPPLIES—C-131
- Amplifiers, Clamping (0710-0060), TOOLS & EQUIPMENT—C-182
- Amplifiers, Clamping/Equalizing (0210-0060), TOOLS & EQUIPMENT—C-123
- Amplifiers, Compressing (0710-0080), TOOLS & EQUIPMENT—C-182
- Amplifiers, Console Modules, Preamp (0710-0320), TOOLS & EQUIPMENT—C-183
- Amplifiers, Distribution (0210-0080), TOOLS & EQUIPMENT—C-123
- Amplifiers, Distribution Equipment (0330-0060), CABLE EQUIPMENT & SUPPLIES—C-133
- Amplifiers, Equalizing/Clamping (0210-0060), TOOLS & EQUIPMENT—C-123
- Amplifiers, FM, Peak Limiting (0710-0220), TOOLS & EQUIPMENT—C-183
- Amplifiers, Isolation (0770-0120), TOOLS & EQUIPMENT—C-205
- Amplifiers, Line (0710-0120), TOOLS & EQUIPMENT—C-182
- Amplifiers, Line Drive (0210-0100), TOOLS & EQUIPMENT—C-123
- Amplifiers, Line Extender (0330-0360), CABLE EQUIPMENT & SUPPLIES—C-135
- Amplifiers, Mike (0710-0160), TOOLS & EQUIPMENT—C-182
- Amplifiers, Mixer (0710-0180), TOOLS & EQUIPMENT—C-182
- Amplifiers, Power (0710-0240), TOOLS & EQUIPMENT—C-183
- Amplifiers, Power Supplies (0710-0260), TOOLS & EQUIPMENT—C-183
- Amplifiers, Power, Monitor (0710-0140), TOOLS & EQUIPMENT—C-182
- Amplifiers, Preamplifiers (0770-0140), TOOLS & EQUIPMENT—C-205
- Amplifiers, Preamps (0710-0280), TOOLS & EQUIPMENT—C-183
- Amplifiers, Preamps, Microphone (0710-0300), TOOLS & EQUIPMENT—C-183
- Amplifiers, Preamps, Phono (0710-0340), TOOLS & EQUIPMENT—C-183
- Amplifiers, Preamps, Stereo (0710-0360), TOOLS & EQUIPMENT—C-183
- Amplifiers, Preamps, Turntable (0710-0380), TOOLS & EQUIPMENT—C-183

BUYERS GUIDE PRODUCT INDEX

- Amplifiers, Proc (0770-0160), TOOLS & EQUIPMENT—C-205
- Amplifiers, Processing (0710-0400), TOOLS & EQUIPMENT—C-183
- Amplifiers, Pulse (0770-0200), TOOLS & EQUIPMENT—C-205
- Amplifiers, Pulse Distribution (0210-0120), TOOLS & EQUIPMENT—C-123
- Amplifiers, RF Power Equipment (see Audio Equipment) (0210-0900), TOOLS & EQUIPMENT—C-125
- Amplifiers, RF-Peak Limiting (0210-0140), TOOLS & EQUIPMENT—C-123
- Amplifiers, RF-Power (0210-0160), TOOLS & EQUIPMENT—C-123
- Amplifiers, Satellite Earth Station (0110-0020), ANTENNAS, TOWERS & EQUIPMENT—C-120
- Amplifiers, Satellite Earth Station, Low Noise (0110-0120), ANTENNAS, TOWERS & EQUIPMENT—C-121
- Amplifiers, Stabilizing (0770-0220), TOOLS & EQUIPMENT—C-205
- Amplifiers, Strip (0100-1380), ANTENNAS, TOWERS & EQUIPMENT—C-119
- Amplifiers, Subcarrier (0770-0240), TOOLS & EQUIPMENT—C-205
- Amplifiers, Trunk (0330-0620), CABLE EQUIPMENT & SUPPLIES—C-137
- Amplifiers, Video (0770-0280), TOOLS & EQUIPMENT—C-205
- Amplifiers, Video/Audio Distribution (0210-0180), TOOLS & EQUIPMENT—C-123
- Amplifiers, Zero Study Delay (0770-0300), TOOLS & EQUIPMENT—C-205
- Analog Facsimile Chart Scanners, Weather Equipment (0770-7800), TOOLS & EQUIPMENT—C-221
- Analog Modems (0400-0300), TOOLS & EQUIPMENT—C-144
- Analog Special Effects Equipment, Reverb, Audio Processing Effects Equ (0710-0840), TOOLS & EQUIPMENT—C-185
- Analysis Services, Systems (0600-2060), SERVICES—C-167
- Analysis, Financial (0600-0857), TOOLS & EQUIPMENT—C-159
- Analysis, Site (0600-1840), SERVICES—C-165
- Analyzers, Acoustic (0800-0020), TEST & MEASUREMENT EQUIPMENT & SUPPLIES—C-222
- Analyzers, Audio Spectrum (0800-0320), TOOLS & EQUIPMENT—C-222
- Analyzers, Audio System (0800-0040), TEST & MEASUREMENT EQUIPMENT & SUPPLIES—C-222
- Analyzers, Audio, Real Time (0800-0260), TOOLS & EQUIPMENT—C-222
- Analyzers, Audio, Sideband (0800-0280), TOOLS & EQUIPMENT—C-222
- Analyzers, Cable (0800-0420), TOOLS & EQUIPMENT—C-223
- Analyzers, Color (0800-0740), TEST & MEASUREMENT EQUIPMENT & SUPPLIES—C-223
- Analyzers, Distortion, Intermod (0800-1460), TEST & MEASUREMENT EQUIPMENT & SUPPLIES—C-225
- Analyzers, Harmonic Distortion (0800-1420), TEST & MEASUREMENT EQUIPMENT & SUPPLIES—C-225
- Analyzers, Logic (0800-1500), TEST & MEASUREMENT EQUIPMENT & SUPPLIES—C-225
- Analyzers, Sideband (0800-2460), TEST & MEASUREMENT EQUIPMENT & SUPPLIES—C-226
- Analyzers, Spectrum (0800-2500), TEST & MEASUREMENT EQUIPMENT & SUPPLIES—C-226
- Analyzers, VITS, Video Test Equipment (0800-2720), TOOLS & EQUIPMENT—C-227
- Analyzers, Video Test Equipment (0800-2560), TOOLS & EQUIPMENT—C-227
- Analyzers, Video, Digital (0800-1000), TEST & MEASUREMENT EQUIPMENT & SUPPLIES—C-224
- Anchors, Earth, Tools, Cable (0900-0100), TOOLS & EQUIPMENT—C-228
- Animation (0610-0020), SERVICES—C-170
- Announcers Earpiece, Headphones (0710-3220), TOOLS & EQUIPMENT—C-190
- Antenna Accessories (0100-0040), ANTENNAS, TOWERS & EQUIPMENT—C-113
- Antenna Baluns (0100-0100), TOOLS & EQUIPMENT—C-113
- Antenna Base Insulators (0100-0080), TOOLS & EQUIPMENT—C-113
- Antenna Base Meter, Measuring/Monitoring Meters (0800-1720), TOOLS & EQUIPMENT—C-225
- Antenna Current Controllers (0100-0120), TOOLS & EQUIPMENT—C-113
- Antenna Current Meters (0100-0140), TOOLS & EQUIPMENT—C-113
- Antenna Diplexers (0100-0160), TOOLS & EQUIPMENT—C-113
- Antenna Dummy Loads (0100-0180), TOOLS & EQUIPMENT—C-113
- Antenna Earth Terminal Positioners (0100-0200), TOOLS & EQUIPMENT—C-113
- Antenna Filters (0100-1060), ANTENNAS, TOWERS & EQUIPMENT—C-118
- Antenna Guy Strain Insulators (0100-0220), TOOLS & EQUIPMENT—C-113
- Antenna Heater Controls (0100-0240), TOOLS & EQUIPMENT—C-113
- Antenna Ice Warning Systems (0100-0260), TOOLS & EQUIPMENT—C-113
- Antenna Installation Services (0100-0270), TOOLS & EQUIPMENT—C-113
- Antenna Masts, ENG (0100-0280), TOOLS & EQUIPMENT—C-114
- Antenna Masts, Telescoping (0100-0400), TOOLS & EQUIPMENT—C-114
- Antenna Monitors, RF Test Equipment (0800-2240), TOOLS & EQUIPMENT—C-226
- Antenna Monitors-Audio & RF (0710-4320), TOOLS & EQUIPMENT—C-192
- Antenna Phasing/Branching Systems (0100-0300), TOOLS & EQUIPMENT—C-114
- Antenna Radomes (0100-0320), TOOLS & EQUIPMENT—C-114
- Antenna Remote Indicators (0100-0340), TOOLS & EQUIPMENT—C-114
- Antenna Sampling Systems (0100-0360), TOOLS & EQUIPMENT—C-114
- Antenna Static Drain Resistors (0100-0380), TOOLS & EQUIPMENT—C-114
- Antenna Telescoping Masts (0100-0400), TOOLS & EQUIPMENT—C-114
- Antenna Transfer Switches (0100-0420), TOOLS & EQUIPMENT—C-114
- Antenna Tuning Units, Antenna Accessories (0100-0440), TOOLS & EQUIPMENT—C-114
- Antenna VSWR Units (0100-0460), TOOLS & EQUIPMENT—C-114
- Antenna Waveguides (0100-0480), TOOLS & EQUIPMENT—C-114
- Antennas (0100-0500), ANTENNAS, TOWERS & EQUIPMENT—C-114
- Antennas, Accessories (0100-0040), ANTENNAS, TOWERS & EQUIPMENT—C-113
- Antennas, Alignment Systems, Microwave (0100-0060), TOOLS & EQUIPMENT—C-113
- Antennas, AM Directional Transmitting Systems (0100-0740), TOOLS & EQUIPMENT—C-116
- Antennas, AM Transmitting (0100-0720), TOOLS & EQUIPMENT—C-116
- Antennas, Baluns (0100-0100), TOOLS & EQUIPMENT—C-113
- Antennas, Circularly Polarized FM Transmitting (0100-0760), TOOLS & EQUIPMENT—C-116
- Antennas, Circularly Polarized Transmitting (0100-0780), TOOLS & EQUIPMENT—C-116
- Antennas, Current Controllers (0100-0120), TOOLS & EQUIPMENT—C-113
- Antennas, Current Meters (0100-0140), TOOLS & EQUIPMENT—C-113
- Antennas, Diplexers (0100-0160), TOOLS & EQUIPMENT—C-113
- Antennas, Dummy Loads (0100-0180), TOOLS & EQUIPMENT—C-113
- Antennas, Earth Terminal Dishes, Receiving Antennas (0100-0540), TOOLS & EQUIPMENT—C-114
- Antennas, Earth Terminal Positioners (0100-0200), TOOLS & EQUIPMENT—C-113
- Antennas, Filters (0100-1060), ANTENNAS, TOWERS & EQUIPMENT—C-118
- Antennas, FM Receiving (0100-0560), TOOLS & EQUIPMENT—C-115
- Antennas, Guy Strain Insulators (0100-0220), TOOLS & EQUIPMENT—C-113
- Antennas, Heater Controls (0100-0240), TOOLS & EQUIPMENT—C-113
- Antennas, Ice Warning Systems (0100-0260), TOOLS & EQUIPMENT—C-113
- Antennas, Installation Services (0100-0270), TOOLS & EQUIPMENT—C-113
- Antennas, Insulators, Base (0100-0080), TOOLS & EQUIPMENT—C-113
- Antennas, MF Receiving (0100-0580), TOOLS & EQUIPMENT—C-115
- Antennas, Microwave (0500-0180), TOOLS & EQUIPMENT—C-146
- Antennas, Microwave Portable Transmitting (0100-0820), TOOLS & EQUIPMENT—C-116
- Antennas, Microwave Transmitting (0100-0800), TOOLS & EQUIPMENT—C-116
- Antennas, Microwave, Receiving (0100-0600), TOOLS & EQUIPMENT—C-115
- Antennas, Multibeam, Satellite Earth Station (0110-0140), ANTENNAS, TOWERS & EQUIPMENT—C-121
- Antennas, Phasing/Branching Systems (0100-0300), TOOLS & EQUIPMENT—C-114
- Antennas, Radomes (0100-0320), TOOLS & EQUIPMENT—C-114
- Antennas, Receiving (0100-0520), TOOLS & EQUIPMENT—C-114
- Antennas, Receiving, Earth Terminal Dishes (0100-0540), TOOLS & EQUIPMENT—C-114
- Antennas, Receiving, FM (0100-0560), TOOLS & EQUIPMENT—C-115
- Antennas, Receiving, MF (0100-0580), TOOLS & EQUIPMENT—C-115
- Antennas, Receiving, Microwave (0100-0600), TOOLS & EQUIPMENT—C-115
- Antennas, Receiving, Remote Pickup (0100-0620), TOOLS & EQUIPMENT—C-115
- Antennas, Receiving, STL (0100-0640), TOOLS & EQUIPMENT—C-115
- Antennas, Receiving, UHF (0100-0660), TOOLS & EQUIPMENT—C-115
- Antennas, Receiving, VHF (0100-0680), TOOLS & EQUIPMENT—C-116
- Antennas, Remote For Radio Transmitting (0100-0840), TOOLS & EQUIPMENT—C-117
- Antennas, Remote Indicators (0100-0340), TOOLS & EQUIPMENT—C-114
- Antennas, Remote Pickup Receiving (0100-0620), TOOLS & EQUIPMENT—C-115
- Antennas, Sampling Systems (0100-0360), TOOLS & EQUIPMENT—C-114
- Antennas, Satellite Earth Station (0110-0040), ANTENNAS, TOWERS & EQUIPMENT—C-120

- Antennas, STL Receiving (0100-0640), TOOLS & EQUIPMENT—C-115
- Antennas, STL Transmitting (0100-0860), TOOLS & EQUIPMENT—C-117
- Antennas, Static Drain Resistors (0100-0390), TOOLS & EQUIPMENT—C-114
- Antennas, Telescoping Masts (0100-0400), TOOLS & EQUIPMENT—C-114
- Antennas, Transfer Switches (0100-0420), TOOLS & EQUIPMENT—C-114
- Antennas, Transmitting (0100-0700), TOOLS & EQUIPMENT—C-116
- Antennas, Transmitting, AM (0100-0720), TOOLS & EQUIPMENT—C-116
- Antennas, Transmitting, AM Directional Systems (0100-0740), TOOLS & EQUIPMENT—C-116
- Antennas, Transmitting, Circularly Polarized (0100-0780), TOOLS & EQUIPMENT—C-116
- Antennas, Transmitting, Circularly Polarized FM (0100-0760), TOOLS & EQUIPMENT—C-116
- Antennas, Transmitting, FM (0100-0790), TOOLS & EQUIPMENT—C-116
- Antennas, Transmitting, FM, Circularly Polarized (0100-0760), TOOLS & EQUIPMENT—C-116
- Antennas, Transmitting, Microwave (0100-0600), TOOLS & EQUIPMENT—C-116
- Antennas, Transmitting, Microwave Portable (0100-0820), TOOLS & EQUIPMENT—C-116
- Antennas, Transmitting, Remote For Radio (0100-0840), TOOLS & EQUIPMENT—C-117
- Antennas, Transmitting, STL (0100-0860), TOOLS & EQUIPMENT—C-117
- Antennas, Transmitting, TV HP (0100-0900), TOOLS & EQUIPMENT—C-117
- Antennas, Transmitting, TV UHF (0100-0920), TOOLS & EQUIPMENT—C-117
- Antennas, Transmitting, TV VHF (0100-0940), TOOLS & EQUIPMENT—C-117
- Antennas, Tuning Units, Antenna Accessories (0100-0440), TOOLS & EQUIPMENT—C-114
- Antennas, TV HP Transmitting (0100-0900), TOOLS & EQUIPMENT—C-117
- Antennas, TV UHF Transmitting (0100-0920), TOOLS & EQUIPMENT—C-117
- Antennas, TV VHF Transmitting (0100-0940), TOOLS & EQUIPMENT—C-117
- Antennas, UHF Receiving (0100-0660), TOOLS & EQUIPMENT—C-115
- Antennas, VHF Receiving (0100-0680), TOOLS & EQUIPMENT—C-116
- Antennas, VSWR Units (0100-0460), TOOLS & EQUIPMENT—C-114
- Antennas, Waveguides (0100-0480), TOOLS & EQUIPMENT—C-114
- Apartment Installation Equipment (0320-0020), CABLE EQUIPMENT & SUPPLIES—C-132
- Apartment Installation Equipment, Flush-Mount Service Cells (0320-0040), TOOLS & EQUIPMENT—C-132
- Apartment Installation Equipment, Molding Duct (0320-0080), TOOLS & EQUIPMENT—C-132
- Apartment Installation Equipment, Multi-Trap Enclosures (0320-0080), TOOLS & EQUIPMENT—C-132
- Apartment Pre-Wiring Construction Services (0600-0420), TOOLS & EQUIPMENT—C-151
- Aperture, Vertical, Equalizers (0710-3000), TOOLS & EQUIPMENT—C-190
- Applications Preparation Services (0600-0080), SERVICES—C-148
- Appraisals Services (0600-0100), SERVICES—C-148
- Appraisals, Asset, Financial Services (0600-0845), TOOLS & EQUIPMENT—C-158
- Architectural/Acoustic Design & Construction Services (0600-0120), SERVICES—C-148
- Arrestors, Lightning (0100-1120), ANTENNAS, TOWERS & EQUIPMENT—C-118
- Art & Graphics Equipment, Bit Pad Digitizers (0770-2920), TOOLS & EQUIPMENT—C-210
- Art & Graphics Equipment, Electronic (0770-2900), STUDIO EQUIPMENT & SUPPLIES—C-210
- Art & Graphics Equipment, Electronic, 'Draw on Screen' Systems (0770-3000), TOOLS & EQUIPMENT—C-211
- Art & Graphics Equipment, Electronic, Camera/VTR Digitizers (0770-2940), TOOLS & EQUIPMENT—C-211
- Art & Graphics Equipment, Electronic, Digital Art/Paint Systems (0770-2960), TOOLS & EQUIPMENT—C-211
- Art & Graphics Equipment, Electronic, Digital Still Stores (0770-2980), TOOLS & EQUIPMENT—C-211
- Artists Representative (0600-0130), SERVICES—C-149
- Ascertainment Services (0600-0140), SERVICES—C-149
- Assemblies, Cable (0310-0060), TOOLS & EQUIPMENT—C-131
- Asset Appraisals, Financial Services (0600-0845), TOOLS & EQUIPMENT—C-158
- Assignment Systems, Machine (0770-3680), STUDIO EQUIPMENT & SUPPLIES—C-212
- ATR Tape Decks, Audio Tape Equipment & Accessories (0710-1520), TOOLS & EQUIPMENT—C-186
- ATR Tape Decks, Multitrack (0710-1540), TOOLS & EQUIPMENT—C-186
- ATR Tape Decks, Portable, Audio Tape Equipment & Accessories (0710-1560), TOOLS & EQUIPMENT—C-186
- ATRs (0710-0440), STUDIO EQUIPMENT & SUPPLIES—C-183
- ATS Systems, Automation Controls & Systems (0220-0040), BROADCAST EQUIPMENT—C-127
- Attenuators (0800-0060), TEST & MEASUREMENT EQUIPMENT & SUPPLIES—C-222
- Attenuators, Audio (0800-0080), TOOLS & EQUIPMENT—C-222
- Attenuators, Distribution Equipment (0330-0120), CABLE EQUIPMENT & SUPPLIES—C-134
- Attenuators, Fixed (0800-0100), TOOLS & EQUIPMENT—C-222
- Attenuators, Impedance Matching (0800-0120), TOOLS & EQUIPMENT—C-222
- Attenuators, Microwave (0800-0140), TOOLS & EQUIPMENT—C-222
- Attenuators, Radio Frequency (0800-0160), TOOLS & EQUIPMENT—C-222
- Attenuators, RF Power (0210-0920), TOOLS & EQUIPMENT—C-125
- Attenuators, Video (0800-0180), TOOLS & EQUIPMENT—C-222
- Attorneys (0600-0160), SERVICES—C-149
- Audience Measurement Services (0600-0180), SERVICES—C-149
- Audience Research Services (0600-0190), SERVICES—C-149
- Audio & RF Monitors (0710-4280), STUDIO EQUIPMENT & SUPPLIES—C-192
- Audio & RF Monitors, AM System (0710-4300), TOOLS & EQUIPMENT—C-192
- Audio & RF Monitors, Antenna (0710-4320), TOOLS & EQUIPMENT—C-192
- Audio & RF Monitors, Base Current/Ant Sampling (0710-4340), TOOLS & EQUIPMENT—C-192
- Audio & RF Monitors, Directional (0710-4360), TOOLS & EQUIPMENT—C-192
- Audio & RF Monitors, Frequency (0710-4380), TOOLS & EQUIPMENT—C-192
- Audio & RF Monitors, Modulation (0710-4420), TOOLS & EQUIPMENT—C-192
- Audio & RF Monitors, Phase (0710-4440), TOOLS & EQUIPMENT—C-192
- Audio & RF Monitors, Power (0710-4460), TOOLS & EQUIPMENT—C-192
- Audio & RF Monitors, Program (0710-4480), TOOLS & EQUIPMENT—C-192
- Audio & RF Monitors, RF Level (0710-4500), TOOLS & EQUIPMENT—C-192
- Audio & RF Monitors, SCA (0710-4520), TOOLS & EQUIPMENT—C-192
- Audio & RF Monitors, TV Aural (0710-4540), TOOLS & EQUIPMENT—C-192
- Audio & RF, Monitors, FM (0710-4400), TOOLS & EQUIPMENT—C-192
- Audio Amplifiers, Remote (0710-0420), TOOLS & EQUIPMENT—C-183
- Audio Attenuators (0800-0080), TOOLS & EQUIPMENT—C-222
- Audio Cable (0310-0080), TOOLS & EQUIPMENT—C-131
- Audio Consoles (0710-0460), STUDIO EQUIPMENT & SUPPLIES—C-183
- Audio Consoles, Monaural (0710-0480), TOOLS & EQUIPMENT—C-184
- Audio Consoles, Stereo (0710-0500), TOOLS & EQUIPMENT—C-184
- Audio Controls (0710-0520), STUDIO EQUIPMENT & SUPPLIES—C-184
- Audio Controls, Rotary Attenuators (0710-0540), TOOLS & EQUIPMENT—C-184
- Audio Controls, Slide Attenuators (0710-0560), TOOLS & EQUIPMENT—C-184
- Audio DAs, Amplifiers (0710-0040), TOOLS & EQUIPMENT—C-182
- Audio Delay Lines (0710-2500), STUDIO EQUIPMENT & SUPPLIES—C-188
- Audio Editors, Digital, Editing Equipment (0710-2720), TOOLS & EQUIPMENT—C-188
- Audio Equalizers (0710-2980), TOOLS & EQUIPMENT—C-190
- Audio Heads & Accessories (0710-3300), STUDIO EQUIPMENT & SUPPLIES—C-190
- Audio Heads Cleaners (0710-3360), TOOLS & EQUIPMENT—C-190
- Audio Heads Degaussers (0710-3380), TOOLS & EQUIPMENT—C-190
- Audio Heads, Alignment Gauges (0710-3320), TOOLS & EQUIPMENT—C-190
- Audio Heads, Erase (0710-3400), TOOLS & EQUIPMENT—C-190
- Audio Heads, Film Stripe (0710-3420), TOOLS & EQUIPMENT—C-190
- Audio Heads, Playback (0710-3440), TOOLS & EQUIPMENT—C-190
- Audio Heads, Rebuilt (0710-3460), TOOLS & EQUIPMENT—C-190
- Audio Heads, Record (0710-3480), TOOLS & EQUIPMENT—C-190
- Audio Heads, Replacement (0710-3500), TOOLS & EQUIPMENT—C-190
- Audio Level Indicators (0710-0580), STUDIO EQUIPMENT & SUPPLIES—C-184
- Audio Level Indicators, LED (0710-0600), TOOLS & EQUIPMENT—C-184
- Audio Level Indicators, PPM (0710-0620), TOOLS & EQUIPMENT—C-184
- Audio Level Indicators, Video Monitor Display (0710-0640), TOOLS & EQUIPMENT—C-184
- Audio Level Indicators, VU (0710-0660), TOOLS & EQUIPMENT—C-184
- Audio Matching Networks (0710-4620), TOOLS & EQUIPMENT—C-192
- Audio Monitor Headphones (0710-0700), TOOLS & EQUIPMENT—C-184

BUYERS GUIDE PRODUCT INDEX

- Audio Monitor Speakers (0710-0720), TOOLS & EQUIPMENT—C-184
- Audio Monitors (0710-0680), STUDIO EQUIPMENT & SUPPLIES—C-184
- Audio Patch Panels (0710-0740), STUDIO EQUIPMENT & SUPPLIES—C-184
- Audio Post-Production Services (0600-0220), SERVICES—C-149
- Audio Processing Effects Equipment (0710-0780), TOOLS & EQUIPMENT—C-185
- Audio Processing Effects Equipment, ALC, AGC Amplifiers (0710-0800), TOOLS & EQUIPMENT—C-185
- Audio Processing Effects Equipment, AM Compressor/Limiters (0710-0820), TOOLS & EQUIPMENT—C-185
- Audio Processing Effects Equipment, Analog Special Effects Equipment, (0710-0840), TOOLS & EQUIPMENT—C-185
- Audio Processing Effects Equipment, De-Essers (0710-0880), TOOLS & EQUIPMENT—C-185
- Audio Processing Effects Equipment, Digital Special Effects (0710-0920), TOOLS & EQUIPMENT—C-185
- Audio Processing Effects Equipment, FM Compressor/Limiters (0710-0940), TOOLS & EQUIPMENT—C-185
- Audio Processing Effects Equipment, Graphic Equalizers (0710-0960), TOOLS & EQUIPMENT—C-185
- Audio Processing Effects Equipment, Mechanical Reverb (0710-0980), TOOLS & EQUIPMENT—C-185
- Audio Processing Effects Equipment, Music Synthesizers (0710-1000), TOOLS & EQUIPMENT—C-185
- Audio Processing Effects Equipment, Noise Reduction (0710-1020), TOOLS & EQUIPMENT—C-185
- Audio Processing Effects Equipment, Parametric Equalizers (0710-1040), TOOLS & EQUIPMENT—C-185
- Audio Processing Effects Equipment, Reverb, Digital Delay (0710-0900), TOOLS & EQUIPMENT—C-185
- Audio Processing Effects Equipment, Time Compression/Expansion (0710-1060), TOOLS & EQUIPMENT—C-185
- Audio Processing Effects Equipment, Video/Audio Sync Delay (0710-0860), TOOLS & EQUIPMENT—C-185
- Audio Processing Effects Equipment—Reverberation Units (0710-5220), TOOLS & EQUIPMENT—C-193
- Audio Processing Equipment (0710-0760), STUDIO EQUIPMENT & SUPPLIES—C-184
- Audio Processors (0710-4820), STUDIO EQUIPMENT & SUPPLIES—C-193
- Audio Programming (0610-0120), TOOLS & EQUIPMENT—C-172
- Audio Recorders, Digital (0710-2540), STUDIO EQUIPMENT & SUPPLIES—C-188
- Audio Recording, Programming (0610-0620), SERVICES—C-180
- Audio Sine Generators (0600-1120), TOOLS & EQUIPMENT—C-224
- Audio Sweep Generators (0600-1140), TOOLS & EQUIPMENT—C-224
- Audio System Analyzers (0600-0040), TEST & MEASUREMENT EQUIPMENT & SUPPLIES—C-222
- Audio System Design Services (0600-2000), TOOLS & EQUIPMENT—C-186
- Audio Tape Decks (0710-5460), TOOLS & EQUIPMENT—C-194
- Audio Tape Editing Services (0600-0200), SERVICES—C-149
- Audio Tape Equipment & Accessories (0710-1080), STUDIO EQUIPMENT & SUPPLIES—C-185
- Audio Tape Equipment & Accessories, 4-Track Tape Decks (0710-1580), TOOLS & EQUIPMENT—C-186
- Audio Tape Equipment & Accessories, ATR Tape Decks (0710-1520), TOOLS & EQUIPMENT—C-186
- Audio Tape Equipment & Accessories, Bulk Erasers (0710-1100), TOOLS & EQUIPMENT—C-185
- Audio Tape Equipment & Accessories, Cartridges (0710-1120), TOOLS & EQUIPMENT—C-185
- Audio Tape Equipment & Accessories, Carts (0710-1140), TOOLS & EQUIPMENT—C-186
- Audio Tape Equipment & Accessories, Cleaners (0710-1180), TOOLS & EQUIPMENT—C-186
- Audio Tape Equipment & Accessories, Conveyor Erasers (0710-1200), TOOLS & EQUIPMENT—C-186
- Audio Tape Equipment & Accessories, Demagnetizers (0710-1220), TOOLS & EQUIPMENT—C-186
- Audio Tape Equipment & Accessories, Dubbers (0710-1240), TOOLS & EQUIPMENT—C-186
- Audio Tape Equipment & Accessories, Duplicators (0710-1260), TOOLS & EQUIPMENT—C-186
- Audio Tape Equipment & Accessories, Evaluators (0710-1280), TOOLS & EQUIPMENT—C-186
- Audio Tape Equipment & Accessories, Leader Tape (0710-1300), TOOLS & EQUIPMENT—C-186
- Audio Tape Equipment & Accessories, Loaders (0710-1320), TOOLS & EQUIPMENT—C-186
- Audio Tape Equipment & Accessories, Logging Equipment (0710-1340), TOOLS & EQUIPMENT—C-186
- Audio Tape Equipment & Accessories, Multitrack (0710-1540), TOOLS & EQUIPMENT—C-186
- Audio Tape Equipment & Accessories, Open Reels (0710-1380), TOOLS & EQUIPMENT—C-186
- Audio Tape Equipment & Accessories, Portable ATR Tape Decks (0710-1580), TOOLS & EQUIPMENT—C-186
- Audio Tape Equipment & Accessories, Rewinders (0710-1400), TOOLS & EQUIPMENT—C-186
- Audio Tape Equipment & Accessories, Splice Finders (0710-1420), TOOLS & EQUIPMENT—C-186
- Audio Tape Equipment & Accessories, Splicers (0710-1440), TOOLS & EQUIPMENT—C-186
- Audio Tape Equipment & Accessories, Sprocketed Magnetic Film (0710-1460), TOOLS & EQUIPMENT—C-186
- Audio Tape Equipment & Accessories, Sprocketed Magnetic Film Transport (0710-1480), TOOLS & EQUIPMENT—C-186
- Audio Tape Equipment & Accessories, Tape Decks (0710-1500), TOOLS & EQUIPMENT—C-186
- Audio Tape Equipment & Accessories, Test Tape (0710-1620), TOOLS & EQUIPMENT—C-186
- Audio Tape Equipment & Accessories, Time Delay Tape Decks (0710-1600), TOOLS & EQUIPMENT—C-186
- Audio Tape Equipment & Accessories, Timers (0710-1640), TOOLS & EQUIPMENT—C-186
- Audio Tape Recorders & Accessories (0710-5010), TOOLS & EQUIPMENT—C-193
- Audio Tape Reels (0710-5150), TOOLS & EQUIPMENT—C-193
- Audio Tape Rewinders (0710-5230), TOOLS & EQUIPMENT—C-193
- Audio Tape Sprocketed Magnetic Film Transports, Dubbers (0710-5410), TOOLS & EQUIPMENT—C-193
- Audio Tape, Delay (0710-2480), STUDIO EQUIPMENT & SUPPLIES—C-188
- Audio Test Equipment (0600-0200), TEST & MEASUREMENT EQUIPMENT & SUPPLIES—C-222
- Audio Test Equipment (see TEST & MEASUREMENT EQUIPMENT) (0710-1650), TOOLS & EQUIPMENT—C-186
- Audio Test Equipment, Harmonic Distortion Meters (0600-0220), TOOLS & EQUIPMENT—C-222
- Audio Test Equipment, IM Meters (0600-0240), TOOLS & EQUIPMENT—C-222
- Audio Test Equipment, Real Time Analyzers (0600-0260), TOOLS & EQUIPMENT—C-222
- Audio Test Equipment, Sideband Analyzers (0600-0280), TOOLS & EQUIPMENT—C-222
- Audio Test Equipment, Signal Generators (0600-0300), TOOLS & EQUIPMENT—C-222
- Audio Test Equipment, Spectrum Analyzers (0600-0320), TOOLS & EQUIPMENT—C-222
- Audio Test Equipment, Wow & Flutter Meters (0600-0340), TOOLS & EQUIPMENT—C-222
- Audio Test Records (0710-5120), TOOLS & EQUIPMENT—C-193
- Audio TV Consoles (0710-2440), TOOLS & EQUIPMENT—C-188
- Audio Voltmeters, Measuring/Monitoring Meters (0600-2020), TOOLS & EQUIPMENT—C-225
- Audio, Editing Equipment (0710-2820), TOOLS & EQUIPMENT—C-188
- Audio, Editor (0710-2840), TOOLS & EQUIPMENT—C-188
- Audio-Video Synchronizers (0770-6000), TOOLS & EQUIPMENT—C-218
- Audio/Video Distribution Amplifiers (0210-0180), TOOLS & EQUIPMENT—C-123
- Audio/Video Sync Delay, Audio Processing Effects Equipment (0710-0860), TOOLS & EQUIPMENT—C-185
- Auditing Services (0600-0240), SERVICES—C-149
- Auditing Services, System (0600-1960), SERVICES—C-166
- Auto Time, Weather Announce Program Equipment (0710-4860), TOOLS & EQUIPMENT—C-193
- Automated Consoles (0710-2340), TOOLS & EQUIPMENT—C-188
- Automated Earth Station Receiver Systems (0110-0060), ANTENNAS, TOWERS & EQUIPMENT—C-120
- Automated Master Control Switchers (0770-3800), TOOLS & EQUIPMENT—C-213
- Automated Remote Controls (0220-0020), BROADCAST EQUIPMENT—C-127
- Automated, Microprocessor-Controlled Production Switchers (0770-4300), TOOLS & EQUIPMENT—C-214
- Automatic Programming Equipment (0760-0120), STUDIO EQUIPMENT & SUPPLIES—C-202
- Automatic Programming Equipment, News (0760-0140), TOOLS & EQUIPMENT—C-202
- Automatic Programming Equipment, Weather (0760-0180), TOOLS & EQUIPMENT—C-202
- Automatic Sequencing Cartridge Systems (0710-1940), TOOLS & EQUIPMENT—C-187
- Automatic Sweep Systems, Cable Test Equipment (0600-0400), TOOLS & EQUIPMENT—C-223
- Automation Controls & Systems (0710-1660), STUDIO EQUIPMENT & SUPPLIES—C-186
- Automation Controls & Systems, Cart Systems, Random Select (0770-0340), TOOLS & EQUIPMENT—C-206
- Automation Controls & Systems, Custom Master Controls (0710-1680), TOOLS & EQUIPMENT—C-186

Automation Controls & Systems, Lighting (0760-0200), TOOLS & EQUIPMENT—C-202

Automation Controls & Systems, Logging (0760-0220), TOOLS & EQUIPMENT—C-202

Automation Controls & Systems, Master Control, Custom (0770-0360), TOOLS & EQUIPMENT—C-206

Automation Controls & Systems, Program Controls (0710-1700), TOOLS & EQUIPMENT—C-186

Automation Controls & Systems, Projector/Film Chain Controls (0730-0040), TOOLS & EQUIPMENT—C-195

Automation Controls & Systems, Random Select Cart Systems (0710-1720), TOOLS & EQUIPMENT—C-187

Automation Controls & Systems, Reel-to-Reel Controllers (0770-0400), TOOLS & EQUIPMENT—C-206

Automation Controls & Systems-ATS Systems (0220-0040), BROADCAST EQUIPMENT—C-127

Automation Equipment (0770-0420), STUDIO EQUIPMENT & SUPPLIES—C-206

Automation Interfaced Business Master Control Switchers (0770-3820), TOOLS & EQUIPMENT—C-213

Automation Machine Controls, Technical (0770-3700), STUDIO EQUIPMENT & SUPPLIES—C-212

Automation Systems, Program Equipment (0710-4900), TOOLS & EQUIPMENT—C-193

Automation Systems, Videocassette-Based (0770-7700), STUDIO EQUIPMENT & SUPPLIES—C-221

B

B & W Cameras (0770-0480), TOOLS & EQUIPMENT—C-206

B & W Monitors (0770-3900), TOOLS & EQUIPMENT—C-213

B & W Rack Monitors (0770-3820), TOOLS & EQUIPMENT—C-213

B & W Standalone Monitors (0770-3940), TOOLS & EQUIPMENT—C-213

Background Color Generators (0770-3220), TOOLS & EQUIPMENT—C-211

Balops & Slides (0810-0520), TOOLS & EQUIPMENT—C-179

Baluns, Antenna (0100-0100), TOOLS & EQUIPMENT—C-113

Band Pass Filters (0210-0680), BROADCAST EQUIPMENT—C-125

Banking, Investment (0600-0920), SERVICES—C-160

Bar/Dot Generators (0800-1180), TOOLS & EQUIPMENT—C-224

Base Current/Ant Sampling Monitors-Audio & RF (0710-4340), TOOLS & EQUIPMENT—C-192

Base Insulators, Antenna (0100-0080), TOOLS & EQUIPMENT—C-113

Batteries (0750-0060), TOOLS & EQUIPMENT—C-200

Batteries & Accessories (0750-0040), STUDIO EQUIPMENT & SUPPLIES—C-200

Batteries & Accessories, Belts (0750-0140), TOOLS & EQUIPMENT—C-200

Batteries & Accessories, Chargers (0750-0160), TOOLS & EQUIPMENT—C-200

Batteries & Accessories, Pack/Test Instruments (0750-0240), TOOLS & EQUIPMENT—C-201

Batteries & Accessories, Packs/Eng (0750-0200), TOOLS & EQUIPMENT—C-201

Batteries & Accessories, Packs/Lighting (0750-0220), TOOLS & EQUIPMENT—C-201

Batteries, Lead-Acid (0750-0080), TOOLS & EQUIPMENT—C-200

Batteries, Lead-Acid, Power Supplies (0760-0940), TOOLS & EQUIPMENT—C-204

Batteries, Nicad (0750-0100), TOOLS & EQUIPMENT—C-200

Batteries, Nicad, Power Supplies (0760-0960), TOOLS & EQUIPMENT—C-204

Batteries, Power Supplies (0760-0920), TOOLS & EQUIPMENT—C-203

Batteries, Silver-Zinc (0750-0120), TOOLS & EQUIPMENT—C-200

Batteries, Silver-Zinc, Power Supplies (0760-0980), TOOLS & EQUIPMENT—C-204

Battery Belts (0750-0140), TOOLS & EQUIPMENT—C-200

Battery Chargers (0750-0160), TOOLS & EQUIPMENT—C-200

Battery Chargers, Power Supplies (0760-1000), TOOLS & EQUIPMENT—C-204

Battery Checkers (0750-0180), TOOLS & EQUIPMENT—C-200

Battery Pack/Test Instruments (0750-0240), TOOLS & EQUIPMENT—C-201

Battery Packs/Eng (0750-0200), TOOLS & EQUIPMENT—C-201

Battery Packs/Lighting (0750-0220), TOOLS & EQUIPMENT—C-201

Belts, Batteries & Accessories (0750-0140), TOOLS & EQUIPMENT—C-200

Benefit/Cost Analysis, Financial Services (0600-0847), TOOLS & EQUIPMENT—C-158

Beta VCRs, Pro, VTRs & VCRs (0770-6960), TOOLS & EQUIPMENT—C-220

Billing Services (0600-0260), SERVICES—C-149

Bit Pad Digitizers, Electronic Art & Graphics Equipment (0770-2920), TOOLS & EQUIPMENT—C-210

Black & White Cameras (0770-0480), TOOLS & EQUIPMENT—C-206

Black Burst Syne Generators, Video Signal Processing Equipment (0770-7480), TOOLS & EQUIPMENT—C-220

Blanking Interval Timers (0770-6500), TOOLS & EQUIPMENT—C-219

Blowers & Fans (0760-0240), STUDIO EQUIPMENT & SUPPLIES—C-202

Booking & Entertainment Services (0600-0740), SERVICES—C-155

Booms & Stands, Microphones & Accessories (0710-3720), TOOLS & EQUIPMENT—C-191

Booms, Mounts, Carrying Systems, Camera Accessories (0770-1240), TOOLS & EQUIPMENT—C-207

Boring Equipment, Underground (0320-0160), CABLE EQUIPMENT & SUPPLIES—C-133

Boxes, Pre-Wire, Apartment Installation Equipment (0320-0100), TOOLS & EQUIPMENT—C-132

Braces, ENG, Film Equipment (0730-0160), TOOLS & EQUIPMENT—C-196

Braces, ENG, Mounts, Carrying Systems, Camera Accessories (0770-1320), TOOLS & EQUIPMENT—C-207

Branching/Phasing Systems, Antenna Accessories (0100-0300), TOOLS & EQUIPMENT—C-114

Bridger Stations (0210-0200), BROADCAST EQUIPMENT—C-123

Broadband Preamplifiers (0100-0960), ANTENNAS, TOWERS & EQUIPMENT—C-117

Broadcast Mono Computer Systems (0400-0060), TOOLS & EQUIPMENT—C-144

Broadcast Stereo Computer Systems (0400-0100), TOOLS & EQUIPMENT—C-144

Broadcast Stereo Modular Computer System (0400-0120), TOOLS & EQUIPMENT—C-144

Brokerage Services (0600-0280), SERVICES—C-149

Brokerage, Cable Systems (0600-0283), TOOLS & EQUIPMENT—C-150

Brokerage, Media Services (0600-0286), TOOLS & EQUIPMENT—C-150

Brokerage, Newspaper (0600-0289), TOOLS & EQUIPMENT—C-150

Brokerage, Radio (0600-0292), TOOLS & EQUIPMENT—C-150

Brokerage, Television (0600-0295), TOOLS & EQUIPMENT—C-150

Brokers, Satellite Time (0600-1680), SERVICES—C-165

Brokers, Satellite Transmission (0600-1700), SERVICES—C-165

Bucket Lifts & Platforms (0750-0260), STUDIO EQUIPMENT & SUPPLIES—C-201

Buckets, Aerial Lift (0750-0020), STUDIO EQUIPMENT & SUPPLIES—C-200

Buildings, Equipment, Prefabricated (0350-0060), CABLE EQUIPMENT & SUPPLIES—C-138

Buildings, Headend (0350-0100), TOOLS & EQUIPMENT—C-138

Bulk Erasers, Audio Tape Equipment & Accessories (0710-1100), TOOLS & EQUIPMENT—C-185

Bulk Erasers, VTRs & VCRs (0770-6740), TOOLS & EQUIPMENT—C-219

Burial Equipment, Cable (0320-0120), CABLE EQUIPMENT & SUPPLIES—C-133

Buried Plant Accessories, Distribution Equipment (0330-0140), CABLE EQUIPMENT & SUPPLIES—C-134

Burst Generators (0770-3240), TOOLS & EQUIPMENT—C-211

Burst Phase Meter (0800-0360), TEST & MEASUREMENT EQUIPMENT & SUPPLIES—C-222

Burst Phase Meters, Video Test Equipment (0800-2600), TOOLS & EQUIPMENT—C-227

Business Automation Hardware, Video (0770-7680), STUDIO EQUIPMENT & SUPPLIES—C-221

Business Automation Interfaced Master Control Switchers (0770-3820), TOOLS & EQUIPMENT—C-213

Business Automation Program Automation Systems (0710-4900), TOOLS & EQUIPMENT—C-193

Business Automation Program Equipment (0710-4840), STUDIO EQUIPMENT & SUPPLIES—C-193

Business Automation Program Equipment, Computer Controllers (0710-4880), TOOLS & EQUIPMENT—C-193

Business Automation Program-Equipment, Sequencers (0710-4940), TOOLS & EQUIPMENT—C-193

Business Automation, Program Equipment, Relay Sequencers (0710-4960), TOOLS & EQUIPMENT—C-193

Business Automation, Time Insertion Sequencers, Program Equipment (0710-4980), TOOLS & EQUIPMENT—C-193

Business/Accounting Computer Systems (0400-0040), TOOLS & EQUIPMENT—C-144

Buzz Tone Eliminators (0210-0220), BROADCAST EQUIPMENT—C-123

C

Cabinetry & Furniture, 19' Equipment Racks, Studio (0760-0580), TOOLS & EQUIPMENT—C-203

Cabinetry & Furniture, Consoles, Studio (0760-0540), TOOLS & EQUIPMENT—C-203

Cabinetry & Furniture, Studio (0760-0520), STUDIO EQUIPMENT & SUPPLIES—C-203

Cabinetry & Furniture, Tape Storage Units, Studio (0760-0580), TOOLS & EQUIPMENT—C-203

BUYERS GUIDE PRODUCT INDEX

- Cabinets, Consoles, & Equipment Racks (0760-0260), STUDIO EQUIPMENT & SUPPLIES—C-202
- Cabinets, Tape Recorder (0710-5640), TOOLS & EQUIPMENT—C-194
- Cable & Accessories (0310-0040), CABLE EQUIPMENT & SUPPLIES—C-131
- Cable Advertising Reps (0600-0050), TOOLS & EQUIPMENT—C-148
- Cable Analyzers, Cable Test Equipment (0800-0420), TOOLS & EQUIPMENT—C-223
- Cable Assemblies (0310-0060), TOOLS & EQUIPMENT—C-131
- Cable Burial Equipment (0320-0120), CABLE EQUIPMENT & SUPPLIES—C-133
- Cable Buried Plant Accessories, Distribution Equipment (0330-0140), CABLE EQUIPMENT & SUPPLIES—C-134
- Cable Clips, Distribution Equipment (0330-0160), CABLE EQUIPMENT & SUPPLIES—C-134
- Cable Connectors (0310-0140), TOOLS & EQUIPMENT—C-131
- Cable Connectors, Drop (0330-0240), CABLE EQUIPMENT & SUPPLIES—C-135
- Cable Consulting Services (0600-0583), TOOLS & EQUIPMENT—C-153
- Cable Couplers, Directional (0330-0220), CABLE EQUIPMENT & SUPPLIES—C-134
- Cable Drop Equipment (0330-0260), CABLE EQUIPMENT & SUPPLIES—C-135
- Cable Drop Equipment, Two-Way (0330-0300), TOOLS & EQUIPMENT—C-135
- Cable Drop Grips (0330-0320), CABLE EQUIPMENT & SUPPLIES—C-135
- Cable Equalizers, Video Signal Processing Equipment (0770-7300), TOOLS & EQUIPMENT—C-220
- Cable Installation Construction Services (0600-0440), TOOLS & EQUIPMENT—C-151
- Cable Installation Tools & Accessories (0900-0020), TOOLS & EQUIPMENT—C-228
- Cable Interconnects (0800-0060), TOOLS & EQUIPMENT—C-148
- Cable Management/Operating Systems (0350-0040), CABLE EQUIPMENT & SUPPLIES—C-138
- Cable Reels, Microphone (0710-3760), TOOLS & EQUIPMENT—C-191
- Cable Systems Brokerage Services (0600-0263), TOOLS & EQUIPMENT—C-150
- Cable Test Equipment (0800-0380), TEST & MEASUREMENT EQUIPMENT & SUPPLIES—C-222
- Cable Test Equipment, Automatic Sweep Systems (0800-0400), TOOLS & EQUIPMENT—C-223
- Cable Test Equipment, Cable Analyzers (0800-0420), TOOLS & EQUIPMENT—C-223
- Cable Test Equipment, Calibrators (0800-0440), TOOLS & EQUIPMENT—C-223
- Cable Test Equipment, Digital Radar Test Sets (0800-0460), TOOLS & EQUIPMENT—C-223
- Cable Test Equipment, Field Intensity Meters (0800-0480), TOOLS & EQUIPMENT—C-223
- Cable Test Equipment, Ground Resistance Testers (0800-0500), TOOLS & EQUIPMENT—C-223
- Cable Test Equipment, Insulation Testers (0800-0520), TOOLS & EQUIPMENT—C-223
- Cable Test Equipment, Return Link Transmitters (0800-0540), TOOLS & EQUIPMENT—C-223
- Cable Test Equipment, RF Leakage Detection Equipment (0800-0560), TOOLS & EQUIPMENT—C-223
- Cable Test Equipment, Signal Level Meters (0800-0580), TOOLS & EQUIPMENT—C-223
- Cable Tools (0900-0040), TOOLS & EQUIPMENT—C-228
- Cable Tools, Coring (0900-0060), TOOLS & EQUIPMENT—C-228
- Cable Tools, Cutters (0900-0080), TOOLS & EQUIPMENT—C-228
- Cable Tools, Earth Anchors (0900-0100), TOOLS & EQUIPMENT—C-228
- Cable Tools, Guy Grips (0900-0120), TOOLS & EQUIPMENT—C-228
- Cable Tools, Reverse Spiral Grips (0900-0160), TOOLS & EQUIPMENT—C-228
- Cable Transmission Line Sealant (0370-0020), CABLE EQUIPMENT & SUPPLIES—C-140
- Cable Transmission Lines, Pressurized (0310-0220), TOOLS & EQUIPMENT—C-132
- Cable Tuners, Distribution Equipment (0330-0180), CABLE EQUIPMENT & SUPPLIES—C-134
- Cable, Audio (0310-0080), TOOLS & EQUIPMENT—C-131
- Cable, Camera (0310-0100), TOOLS & EQUIPMENT—C-131
- Cable, Camera Lenses & Accessories (0770-1020), TOOLS & EQUIPMENT—C-207
- Cable, Coax, Flexible (0310-0120), TOOLS & EQUIPMENT—C-131
- Cable, Coaxial (0210-0260), BROADCAST EQUIPMENT—C-123
- Cable, Coaxial, Transmitters & Accessories (0220-0100), BROADCAST EQUIPMENT—C-128
- Cable, Coaxial, Trunk & Feeder (0370-0040), CABLE EQUIPMENT & SUPPLIES—C-140
- Cable, Drop (0370-0220), CABLE EQUIPMENT & SUPPLIES—C-141
- Cable, Fiber Optic (0310-0160), TOOLS & EQUIPMENT—C-131
- Cable, Heavy Duty AC/DC Power (0310-0180), TOOLS & EQUIPMENT—C-132
- Cable, Microphone (0310-0200), TOOLS & EQUIPMENT—C-132
- Cable, Microphones & Accessories (0710-3740), TOOLS & EQUIPMENT—C-191
- Cable, One-Way Drop Equipment (0330-0280), TOOLS & EQUIPMENT—C-135
- Cable, Optical Fiber (0370-0320), CABLE EQUIPMENT & SUPPLIES—C-141
- Cable, Special Applications, Transmission Line (0370-0380), CABLE EQUIPMENT & SUPPLIES—C-141
- Cable-In-Conduit (0310-0090), TOOLS & EQUIPMENT—C-131
- Cabling & Wiring Services (0600-0300), SERVICES—C-150
- Calibration Equipment (0800-0620), TEST & MEASUREMENT EQUIPMENT & SUPPLIES—C-223
- Calibration Services (0600-0340), SERVICES—C-150
- Calibrators, Cable Test Equipment (0800-0440), TOOLS & EQUIPMENT—C-223
- Calorimeters, RF Test Equipment (0800-2260), TOOLS & EQUIPMENT—C-226
- Camera Accessories, Carrying Systems & Mounts (0770-1200), TOOLS & EQUIPMENT—C-207
- Camera Cable (0310-0100), TOOLS & EQUIPMENT—C-131
- Camera Components (0770-0880), TOOLS & EQUIPMENT—C-207
- Camera Lenses & Accessories, Cable (0770-1020), TOOLS & EQUIPMENT—C-207
- Camera Lenses & Accessories, Connectors (0770-1040), TOOLS & EQUIPMENT—C-207
- Camera Lenses & Accessories, Digital Remote Control Systems (0770-1160), TOOLS & EQUIPMENT—C-207
- Camera Lenses & Accessories, Lenses (0770-1060), TOOLS & EQUIPMENT—C-207
- Camera Lenses & Accessories, Lenses, Fixed (0770-1080), TOOLS & EQUIPMENT—C-207
- Camera Lenses & Accessories, Lenses, Projection (0770-1100), TOOLS & EQUIPMENT—C-207
- Camera Lenses & Accessories, Pickup Tubes (0770-1110), TOOLS & EQUIPMENT—C-207
- Camera Lenses & Accessories, Test Charts (0770-1180), TOOLS & EQUIPMENT—C-207
- Camera Lenses & Accessories, Tubes (0770-1120), TOOLS & EQUIPMENT—C-207
- Camera Lenses, 16mm Motion Picture (0730-0700), TOOLS & EQUIPMENT—C-197
- Camera Lenses, Zoom (0770-1140), TOOLS & EQUIPMENT—C-207
- Camera Mounting/Stabilizing Equipment, Airborne (0770-1220), TOOLS & EQUIPMENT—C-207
- Camera Mounts, Carrying Systems & Accessories (0730-0060), STUDIO EQUIPMENT & SUPPLIES—C-195
- Camera Pickup Tubes, Video (0760-1700), STUDIO EQUIPMENT & SUPPLIES—C-205
- Camera Supplies, Lenses, 35mm Motion Picture (0730-0740), TOOLS & EQUIPMENT—C-197
- Camera Supplies, Motion Picture, Cans (0730-0760), TOOLS & EQUIPMENT—C-197
- Camera Supplies, Motion Picture, Reels (0730-0780), TOOLS & EQUIPMENT—C-197
- Camera/Recorder Combination (0770-0500), TOOLS & EQUIPMENT—C-206
- Camera/Recorder Combos, VTRs & VCRs (0770-7000), TOOLS & EQUIPMENT—C-220
- Camera/Recorders (see Cameras & Recorders) (0770-4450), TOOLS & EQUIPMENT—C-215
- Camera/VTR Digitizers, Electronic Art & Graphics Equipment (0770-2940), TOOLS & EQUIPMENT—C-211
- Cameras (0770-0460), TOOLS & EQUIPMENT—C-206
- Cameras & Accessories (0770-0440), STUDIO EQUIPMENT & SUPPLIES—C-206
- Cameras & Accessories, Booms, Mounts, Carrying Systems (0770-1240), TOOLS & EQUIPMENT—C-207
- Cameras & Accessories, Carrying Systems (0770-1260), TOOLS & EQUIPMENT—C-207
- Cameras & Accessories, Carrying Systems, Helicopter Rigs (0770-1340), TOOLS & EQUIPMENT—C-207
- Cameras & Accessories, Carrying Systems, Mounts, Cranes (0770-1280), TOOLS & EQUIPMENT—C-207
- Cameras & Accessories, Components (0770-0880), TOOLS & EQUIPMENT—C-207
- Cameras & Accessories, Components, Filters (0770-0900), TOOLS & EQUIPMENT—C-207
- Cameras & Accessories, Components, Lens Extenders (0770-0940), TOOLS & EQUIPMENT—C-207
- Cameras & Accessories, Components, Lenses (0770-0820), TOOLS & EQUIPMENT—C-207
- Cameras & Accessories, Dollies, Mounts, Carrying Systems (0770-1300), TOOLS & EQUIPMENT—C-207
- Cameras & Accessories, ENG Braces, Mounts, Carrying Systems (0770-1320), TOOLS & EQUIPMENT—C-207
- Cameras & Accessories, Mounting Heads, Mounts, Carrying Systems (0770-1360), TOOLS & EQUIPMENT—C-207

- Cameras & Accessories, Pan & Tilt Heads, Mounts, Carrying Systems (0770-1380), TOOLS & EQUIPMENT—C-207
- Cameras & Accessories, Pedestals, Mounts, Carrying Systems (0770-1420), TOOLS & EQUIPMENT—C-207
- Cameras & Accessories, Pickup Tubes (0770-0960), TOOLS & EQUIPMENT—C-207
- Cameras & Accessories, Pods, Mounts, Carrying Systems (0770-1440), TOOLS & EQUIPMENT—C-207
- Cameras & Accessories, Remote Controls, Mounts, Carrying Systems (0770-1490), TOOLS & EQUIPMENT—C-208
- Cameras & Accessories, Stabilizing Pan & Tilt Heads, Mounts, Carrying (0770-1400), TOOLS & EQUIPMENT—C-207
- Cameras & Accessories, Stand Alone Microprocessor CCUs (0770-0980), TOOLS & EQUIPMENT—C-207
- Cameras & Accessories, Tripods, Mounts, Carrying Systems (0770-1460), TOOLS & EQUIPMENT—C-208
- Cameras Lenses & Accessories (0770-1000), TOOLS & EQUIPMENT—C-207
- Cameras Lenses, 8mm Motion Picture (0730-0660), TOOLS & EQUIPMENT—C-197
- Cameras, B & W (0770-0480), TOOLS & EQUIPMENT—C-208
- Cameras, CCD (0770-0520), TOOLS & EQUIPMENT—C-208
- Cameras, CCTV (0770-0540), TOOLS & EQUIPMENT—C-206
- Cameras, Cine (0770-0580), TOOLS & EQUIPMENT—C-208
- Cameras, Color (0770-0580), TOOLS & EQUIPMENT—C-208
- Cameras, EFP, ENG (18mm tubes) (0770-0600), TOOLS & EQUIPMENT—C-207
- Cameras, Field (0770-0620), TOOLS & EQUIPMENT—C-207
- Cameras, Film (see Motion Picture Cameras) (0730-0370), TOOLS & EQUIPMENT—C-196
- Cameras, Film Chain (0770-0680), TOOLS & EQUIPMENT—C-207
- Cameras, Handheld (0770-0680), TOOLS & EQUIPMENT—C-207
- Cameras, Lightweight (13mm tubes) (0770-0700), TOOLS & EQUIPMENT—C-207
- Cameras, Motion Picture, 35mm (0730-0720), TOOLS & EQUIPMENT—C-197
- Cameras, Motion Picture, 8mm (0730-0640), TOOLS & EQUIPMENT—C-197
- Cameras, Motion Picture, 16mm (0730-0680), TOOLS & EQUIPMENT—C-197
- Cameras, Portable (0770-0720), TOOLS & EQUIPMENT—C-207
- Cameras, Portable, Color (0770-0740), TOOLS & EQUIPMENT—C-207
- Cameras, Portable, Monochrome (0770-0760), TOOLS & EQUIPMENT—C-207
- Cameras, Recorder/Camera Combination (0770-0500), TOOLS & EQUIPMENT—C-206
- Cameras, Single-Tube (0770-0780), TOOLS & EQUIPMENT—C-207
- Cameras, Solid State (0770-0800), TOOLS & EQUIPMENT—C-207
- Cameras, Studio (0770-0820), TOOLS & EQUIPMENT—C-207
- Cameras, Studio, Color (0770-0840), TOOLS & EQUIPMENT—C-207
- Cameras, Studio, Monochrome (0770-0860), TOOLS & EQUIPMENT—C-207
- Cameras, Telecine Equipment & Accessories (0770-6360), TOOLS & EQUIPMENT—C-218
- Cans, Motion Picture Cameras & Supplies (0730-0760), TOOLS & EQUIPMENT—C-197
- Capacitors, Transmitting (0220-0060), BROADCAST EQUIPMENT—C-127
- Capacitors, Transmitting, Cavity (0220-0080), TOOLS & EQUIPMENT—C-128
- Capstan Assemblies, Tape Recorder Parts & Accessories (0710-5660), TOOLS & EQUIPMENT—C-194
- Capstan Assemblies, Videotape Recorders (0770-4660), TOOLS & EQUIPMENT—C-215
- Capsule, Modular Microphones (0710-3960), TOOLS & EQUIPMENT—C-192
- Care Kits, Recorders, Videotape (0770-4680), TOOLS & EQUIPMENT—C-215
- Care Kits, Tape Recorders, Parts & Accessories (0710-5680), TOOLS & EQUIPMENT—C-194
- Care, Record Cleaning, Disc Playing Equipment (0710-2640), TOOLS & EQUIPMENT—C-188
- Carrier Alarms (0760-0040), TOOLS & EQUIPMENT—C-202
- Carrier Generators (0100-0980), ANTENNAS, TOWERS & EQUIPMENT—C-117
- CARS Band Amplifiers (0310-0020), CABLE EQUIPMENT & SUPPLIES—C-131
- Carrying & Shipping Cases, Tape (0770-6060), TOOLS & EQUIPMENT—C-218
- Carrying Systems, Camera Accessories (0770-1260), TOOLS & EQUIPMENT—C-207
- Carrying Systems, Camera Mounts & Accessories (0730-0060), STUDIO EQUIPMENT & SUPPLIES—C-195
- Carrying Systems, Cases (0760-0420), TOOLS & EQUIPMENT—C-202
- Carrying Systems, Cases With Wheels (0760-0440), TOOLS & EQUIPMENT—C-203
- Carrying Systems, Dollies (0760-0460), TOOLS & EQUIPMENT—C-203
- Carrying Systems, Equipment (0760-0400), STUDIO EQUIPMENT & SUPPLIES—C-202
- Carrying Systems, Film Equipment (0730-0100), TOOLS & EQUIPMENT—C-195
- Carrying Systems, Helicopter Rigs, Camera Accessories (0770-1340), TOOLS & EQUIPMENT—C-207
- Carrying Systems, Mounts & Accessories, Cameras (0770-1200), TOOLS & EQUIPMENT—C-207
- Carrying Systems, Mounts, Cranes, Camera Accessories (0770-1280), TOOLS & EQUIPMENT—C-207
- Carrying Systems, Mounts, Dollies, Camera Accessories (0770-1300), TOOLS & EQUIPMENT—C-207
- Carrying Systems, Mounts, Mounting Heads, Camera Accessories (0770-1360), TOOLS & EQUIPMENT—C-207
- Carrying Systems, Mounts, Pan & Tilt Heads, Camera Accessories (0770-1380), TOOLS & EQUIPMENT—C-207
- Carrying Systems, Mounts, Pedestals, Camera Accessories (0770-1420), TOOLS & EQUIPMENT—C-207
- Carrying Systems, Mounts, Pods, Camera Accessories (0770-1440), TOOLS & EQUIPMENT—C-207
- Carrying Systems, Mounts, Remote Controls, Camera Accessories (0770-1480), TOOLS & EQUIPMENT—C-208
- Carrying Systems, Mounts, Stabilizing Pan & Tilt Heads, Camera Access (0770-1400), TOOLS & EQUIPMENT—C-207
- Carrying Systems, Mounts, Tripods, Camera Accessories (0770-1460), TOOLS & EQUIPMENT—C-208
- Carrying Systems, Stabilized, Film Equipment (0730-0320), TOOLS & EQUIPMENT—C-196
- Cart Machines (0710-1760), STUDIO EQUIPMENT & SUPPLIES—C-187
- Cart Machines, Dual Deck (0710-1780), TOOLS & EQUIPMENT—C-187
- Cart Machines, Multiple Deck (0710-1800), TOOLS & EQUIPMENT—C-187
- Cart Machines, Random Access (0710-1820), TOOLS & EQUIPMENT—C-187
- Cart Machines, Record Only (0710-1840), TOOLS & EQUIPMENT—C-187
- Cart Machines, Single Deck (0710-1860), TOOLS & EQUIPMENT—C-187
- Cart Machines, Stereo (0710-1880), TOOLS & EQUIPMENT—C-187
- Cart Machines, Triple Deck (0710-1900), TOOLS & EQUIPMENT—C-187
- Cart Phase Correctors (0770-4100), STUDIO EQUIPMENT & SUPPLIES—C-214
- Cart Players/Recorders (0710-2100), STUDIO EQUIPMENT & SUPPLIES—C-187
- Cart Players/Recorders, Dual/Triple Deck (0710-2120), TOOLS & EQUIPMENT—C-188
- Cart Players/Recorders, Multideck (0710-2140), TOOLS & EQUIPMENT—C-188
- Cart Players/Recorders, Phase Control Matrixing (0710-2160), TOOLS & EQUIPMENT—C-188
- Cart Players/Recorders, Single Deck (0710-2180), TOOLS & EQUIPMENT—C-188
- Cart Players/Recorders, Time Delay (0710-2200), TOOLS & EQUIPMENT—C-188
- Cart Systems, Random Select, Automation Controls & Systems (0770-0340), TOOLS & EQUIPMENT—C-206
- Cart, Phase Corrector (0710-4800), STUDIO EQUIPMENT & SUPPLIES—C-193
- Cartridge Ad Insertion Equipment (0770-0040), TOOLS & EQUIPMENT—C-205
- Cartridge Reloading Services, Video (0800-2260), SERVICES—C-169
- Cartridge Systems (0770-1640), STUDIO EQUIPMENT & SUPPLIES—C-208
- Cartridge Systems & Accessories (0710-1920), STUDIO EQUIPMENT & SUPPLIES—C-187
- Cartridge Systems & Accessories, Winding Equipment (0710-2060), TOOLS & EQUIPMENT—C-187
- Cartridge Systems, Automatic Sequencing (0710-1940), TOOLS & EQUIPMENT—C-187
- Cartridge Systems, Delay (0710-1960), TOOLS & EQUIPMENT—C-187
- Cartridge Systems, Delay Equipment (0770-1680), TOOLS & EQUIPMENT—C-208
- Cartridge Systems, Erasers (0710-1980), TOOLS & EQUIPMENT—C-187
- Cartridge Systems, Monaural (0710-2000), TOOLS & EQUIPMENT—C-187
- Cartridge Systems, Remote-Control (0710-2020), TOOLS & EQUIPMENT—C-187
- Cartridge Systems, Stereo (0710-2040), TOOLS & EQUIPMENT—C-187
- Cartridge Systems, Winding Equipment (0770-1740), TOOLS & EQUIPMENT—C-208
- Cartridge Tape Recorders (0710-5520), TOOLS & EQUIPMENT—C-194
- Cartridges (0770-1880), TOOLS & EQUIPMENT—C-208
- Cartridges, Audio Tape Equipment & Accessories (0710-1120), TOOLS & EQUIPMENT—C-185
- Cartridges, Phono (see Disc Playing Equipment) (0710-2210), TOOLS & EQUIPMENT—C-188
- Cartridges, Phono, Disc Playing Equipment (0710-2600), TOOLS & EQUIPMENT—C-188
- Cartridges, Phono, Disc Playing Equipment (see Amplifiers) (0710-2610), TOOLS & EQUIPMENT—C-188
- Cartridges, Phono, Turntables (0710-6080), TOOLS & EQUIPMENT—C-195
- Cartridges, Video Tape (0770-6200), TOOLS & EQUIPMENT—C-218
- Carts (Tape) (0770-1800), TOOLS & EQUIPMENT—C-208

BUYERS GUIDE PRODUCT INDEX

- Carts, Audio Tape Equipment & Accessories (0710-1140), TOOLS & EQUIPMENT—C-186
- Carts, Tape Cartridge (0770-1800), TOOLS & EQUIPMENT—C-208
- Carts—Mono (tape) (0770-1840), TOOLS & EQUIPMENT—C-208
- Carts—Stereo (Tape) (0770-1860), TOOLS & EQUIPMENT—C-208
- Cases With Wheels, Carrying Systems (0760-0440), TOOLS & EQUIPMENT—C-203
- Cases, Carrying Systems (0760-0420), TOOLS & EQUIPMENT—C-202
- Cases, Portable Equipment (0750-0280), STUDIO EQUIPMENT & SUPPLIES—C-201
- Cases, Power Supplies (0770-4240), STUDIO EQUIPMENT & SUPPLIES—C-214
- Cases, Shipping (0210-1510), BROADCAST EQUIPMENT—C-127
- Cases, Shipping Cases (0710-5270), STUDIO EQUIPMENT & SUPPLIES—C-193
- Cases, Transportation (0760-1400), STUDIO EQUIPMENT & SUPPLIES—C-204
- Cases, Transportation, Editing Production Consoles (0760-1420), TOOLS & EQUIPMENT—C-204
- Cases, Transportation, Foam Insert (0760-1440), TOOLS & EQUIPMENT—C-204
- Cases, Transportation, Rack Configuration (0760-1460), TOOLS & EQUIPMENT—C-204
- Cassette Automation Systems, Video Carts, VTRs & VCRs (0770-7040), TOOLS & EQUIPMENT—C-220
- Cassette Players/Recorders (0710-2220), STUDIO EQUIPMENT & SUPPLIES—C-188
- Cassette Players/Recorders, Dual Deck (0710-2240), TOOLS & EQUIPMENT—C-188
- Cassette Players/Recorders, Duplication Machine (0710-2260), TOOLS & EQUIPMENT—C-188
- Cassette Players/Recorders, Multiple Deck (0710-2280), TOOLS & EQUIPMENT—C-188
- Cassette Players/Recorders, Single Deck (0710-2300), TOOLS & EQUIPMENT—C-188
- Cassette Tape Recorders (0710-5540), TOOLS & EQUIPMENT—C-194
- Cassettes, Audio Tape Equipment & Accessories (0710-1160), TOOLS & EQUIPMENT—C-186
- Cassettes, Video Tape (0770-6220), TOOLS & EQUIPMENT—C-218
- Cassettes, Videotape, VTRs & VCRs (0770-6920), TOOLS & EQUIPMENT—C-219
- CATV Boxes-Valve Boxes (0340-0120), CABLE EQUIPMENT & SUPPLIES—C-138
- Cavity Transmitting Capacitors (0220-0080), TOOLS & EQUIPMENT—C-128
- CCD Cameras (0770-0520), TOOLS & EQUIPMENT—C-206
- CCTV Cameras (0770-0540), TOOLS & EQUIPMENT—C-206
- CCTV/Educational Consoles (0770-2180), TOOLS & EQUIPMENT—C-209
- CCTV/Industrial Editing Systems (0770-2820), TOOLS & EQUIPMENT—C-210
- Central Receivers, Microwave (0500-0200), TOOLS & EQUIPMENT—C-146
- Character Generators (0720-0020), STUDIO EQUIPMENT & SUPPLIES—C-195
- Character Generators (see Generators) (0770-2950), TOOLS & EQUIPMENT—C-211
- Chargers, Batteries & Accessories (0750-0160), TOOLS & EQUIPMENT—C-200
- Chargers, Battery, Power Supplies (0760-1000), TOOLS & EQUIPMENT—C-204
- Chart Recorders, Logging, Monitoring Test Equipment (0800-1560), TOOLS & EQUIPMENT—C-225
- Chart Recorders, Weather Equipment, Facsimile (0770-7740), TOOLS & EQUIPMENT—C-221
- Charts, Test (see Cameras & Accessories) (0770-6465), TOOLS & EQUIPMENT—C-219
- Charts, Test, Film Equipment (0730-0340), TOOLS & EQUIPMENT—C-196
- Charts, Test, Lenses & Accessories (0770-1180), TOOLS & EQUIPMENT—C-207
- Checkers, Batteries & Accessories (0750-0180), TOOLS & EQUIPMENT—C-200
- Children's Programming (0610-0140), TOOLS & EQUIPMENT—C-172
- Chroma Keyer Decoder (0770-1900), STUDIO EQUIPMENT & SUPPLIES—C-208
- Chroma Keyers (0770-1920), STUDIO EQUIPMENT & SUPPLIES—C-208
- Chromakeyers, Encoded, Special Effects Equipment (0770-5580), TOOLS & EQUIPMENT—C-216
- Chromakeyers, RGB, Special Effects Equipment (0770-5600), TOOLS & EQUIPMENT—C-216
- Chromakeyers, Special Effects Equipment (0770-5560), TOOLS & EQUIPMENT—C-216
- Cine Cameras (0770-0560), TOOLS & EQUIPMENT—C-206
- Circular Waveguides (0210-1900), TOOLS & EQUIPMENT—C-127
- Circularly Polarized FM Transmitting Antennas (0100-0760), TOOLS & EQUIPMENT—C-116
- Circularly Polarized Transmitting Antennas (0100-0780), TOOLS & EQUIPMENT—C-116
- Clocks, Slave, Master (0800-0680), TOOLS & EQUIPMENT—C-223
- Clamping Amplifiers (0710-0060), TOOLS & EQUIPMENT—C-182
- Clamping/Equalizing Amplifiers (0210-0060), TOOLS & EQUIPMENT—C-123
- Cleaners, Audio Heads (0710-3360), TOOLS & EQUIPMENT—C-190
- Cleaners, Audio Tape Equipment & Accessories (0710-1180), TOOLS & EQUIPMENT—C-186
- Cleaners, Tape (0770-6160), TOOLS & EQUIPMENT—C-218
- Cleaners, Videotape Recorders, Videotape (0770-4560), TOOLS & EQUIPMENT—C-215
- Cleaners, VTRs & VCRs Parts & Accessories (0770-6700), TOOLS & EQUIPMENT—C-219
- Cleaning Equipment, Film (0730-0583), STUDIO EQUIPMENT & SUPPLIES—C-197
- Clips, Cable, Distribution Equipment (0330-0160), CABLE EQUIPMENT & SUPPLIES—C-134
- Clocks & Counters (0770-1940), STUDIO EQUIPMENT & SUPPLIES—C-208
- Clocks & Counters, Down Counters (0770-1980), TOOLS & EQUIPMENT—C-208
- Clocks & Counters, Station Clocks (0770-2040), TOOLS & EQUIPMENT—C-209
- Clocks & Counters, Up Counters (0770-2000), TOOLS & EQUIPMENT—C-209
- Clocks & Counters, Up/Down Counters (0770-2020), TOOLS & EQUIPMENT—C-209
- Clocks, Station (0770-2040), TOOLS & EQUIPMENT—C-209
- Clocks, Timing (0800-0640), TEST & MEASUREMENT EQUIPMENT & SUPPLIES—C-223
- Clocks, Timing, Digital (0800-0660), TOOLS & EQUIPMENT—C-223
- Closed Captioning Decoders (0720-0040), STUDIO EQUIPMENT & SUPPLIES—C-195
- Closed Captioning Encoders (0720-0060), STUDIO EQUIPMENT & SUPPLIES—C-195
- Closed-Caption Systems (0770-2060), STUDIO EQUIPMENT & SUPPLIES—C-208
- Coax Cable, Flexible (0310-0120), TOOLS & EQUIPMENT—C-131
- Coaxial Cable (0210-0260), BROADCAST EQUIPMENT—C-123
- Coaxial Cable, Transmitters & Accessories (0220-0100), BROADCAST EQUIPMENT—C-128
- Coaxial Cable, Trunk & Feeder (0370-0040), CABLE EQUIPMENT & SUPPLIES—C-140
- Coaxial Load Resistors (0210-0780), BROADCAST EQUIPMENT—C-125
- Coaxial Relays (0370-0060), CABLE EQUIPMENT & SUPPLIES—C-140
- Coaxial Relays, RF/IF Sensing (0370-0080), TOOLS & EQUIPMENT—C-140
- Coaxial Relays, RF/IF Sensing, Two-Way Systems (0380-0040), TOOLS & EQUIPMENT—C-143
- Coaxial Relays, Standard (0370-0100), TOOLS & EQUIPMENT—C-140
- Coaxial Relays, Standard, Two-Way Systems (0380-0060), TOOLS & EQUIPMENT—C-143
- Coaxial Relays, Two-Way Systems (0380-0020), CABLE EQUIPMENT & SUPPLIES—C-143
- Coaxial Relays, Video Sensing (0370-0120), TOOLS & EQUIPMENT—C-140
- Coaxial Relays, Video Sensing, Two-Way Systems (0380-0080), TOOLS & EQUIPMENT—C-143
- Coaxial Switches (0770-5840), TOOLS & EQUIPMENT—C-218
- Coils, RF (0210-0360), BROADCAST EQUIPMENT—C-124
- Color Analyzers (0800-0740), TEST & MEASUREMENT EQUIPMENT & SUPPLIES—C-223
- Color Bar Syne Generators, Video Signal Processing Equipment (0770-7500), TOOLS & EQUIPMENT—C-220
- Color Cameras (0770-0580), TOOLS & EQUIPMENT—C-206
- Color Correctors, Digital Processing Equipment (0770-2500), TOOLS & EQUIPMENT—C-209
- Color Correctors, Telecine Equipment & Accessories (0770-6380), TOOLS & EQUIPMENT—C-219
- Color Digitizers (0770-2740), STUDIO EQUIPMENT & SUPPLIES—C-210
- Color Encoders (0770-3060), STUDIO EQUIPMENT & SUPPLIES—C-211
- Color Generators, Background (0770-3220), TOOLS & EQUIPMENT—C-211
- Color Monitors (0770-3960), TOOLS & EQUIPMENT—C-213
- Color Monitors, Standalone (0770-4000), TOOLS & EQUIPMENT—C-213
- Color Pattern Generators (0770-3260), TOOLS & EQUIPMENT—C-212
- Color Portable Cameras (0770-0740), TOOLS & EQUIPMENT—C-207
- Color Rack Monitors (0770-3980), TOOLS & EQUIPMENT—C-213
- Color Standalone Monitors (0770-4000), TOOLS & EQUIPMENT—C-213
- Color Studio Cameras (0770-0840), TOOLS & EQUIPMENT—C-207
- Color Sync Generators (0770-3300), TOOLS & EQUIPMENT—C-212
- Color Weather Displays (0760-0280), STUDIO EQUIPMENT & SUPPLIES—C-202
- Colorizers, Special Effects Equipment (0770-5500), TOOLS & EQUIPMENT—C-216
- Comb Filter Decoders, Video Signal Processing Equipment (0770-7320), TOOLS & EQUIPMENT—C-220

- Comb-Decoders (0770-2380), STUDIO EQUIPMENT & SUPPLIES—C-209
- Comedy Programming (0610-0150), TOOLS & EQUIPMENT—C-173
- Commercials (0610-0160), TOOLS & EQUIPMENT—C-173
- Commercials, Open-end film (0610-0420), TOOLS & EQUIPMENT—C-178
- Commercials, Slide Film, Programming (0610-0500), TOOLS & EQUIPMENT—C-179
- Common Carriers, Satellite Earth Stations (0110-0080), ANTENNAS, TOWERS & EQUIPMENT—C-120
- Communications Equipment, Radio (0750-0460), STUDIO EQUIPMENT & SUPPLIES—C-201
- Communications Equipment, Radio Receivers (0750-0480), TOOLS & EQUIPMENT—C-201
- Communications Equipment, Radio Transmitters (0750-0500), TOOLS & EQUIPMENT—C-201
- Communications Systems (0210-0380), BROADCAST EQUIPMENT—C-124
- Communications Systems, Facsimile (0760-0480), STUDIO EQUIPMENT & SUPPLIES—C-203
- Communications Systems, Microwave (0210-0400), TOOLS & EQUIPMENT—C-124
- Communications Systems, Multiplex (0210-0420), TOOLS & EQUIPMENT—C-124
- Communications Systems, STL (0210-0440), TOOLS & EQUIPMENT—C-124
- Communications Systems, TSL (0210-0480), BROADCAST EQUIPMENT—C-124
- Communications Systems-ENG (0770-2080), STUDIO EQUIPMENT & SUPPLIES—C-209
- Compact Studio/Mobile Production Switchers (0770-4320), TOOLS & EQUIPMENT—C-214
- Comparators (0770-2100), STUDIO EQUIPMENT & SUPPLIES—C-209
- Comparators, Time (0770-2120), TOOLS & EQUIPMENT—C-209
- Comparators, Video (0770-2140), TOOLS & EQUIPMENT—C-209
- Compensators, Dropout (0770-2780), STUDIO EQUIPMENT & SUPPLIES—C-210
- Complete Disc Playing Consoles (0710-2580), TOOLS & EQUIPMENT—C-188
- Components, Cameras & Accessories (0770-0880), TOOLS & EQUIPMENT—C-207
- Components, Filters, Cameras & Accessories (0770-0900), TOOLS & EQUIPMENT—C-207
- Components, Lenses, Cameras & Accessories (0770-0920), TOOLS & EQUIPMENT—C-207
- Compressing Amplifiers (0710-0080), TOOLS & EQUIPMENT—C-182
- Compression/Expansion, Time, Audio Processing Effects Equipment (0710-1060), TOOLS & EQUIPMENT—C-185
- Compressor/Limiters (0710-3580), STUDIO EQUIPMENT & SUPPLIES—C-191
- Compressor/Limiters, AM, Audio Processing Effects Equipment (0710-0820), TOOLS & EQUIPMENT—C-185
- Compressor/Limiters, FM, Audio Processing Effects Equipment (0710-0840), TOOLS & EQUIPMENT—C-185
- Compressor/Limiters, TV (0770-3680), STUDIO EQUIPMENT & SUPPLIES—C-212
- Compressor/Positioners, Special Effects Equipment (0770-5520), TOOLS & EQUIPMENT—C-216
- Compressors, Time (0710-5980), STUDIO EQUIPMENT & SUPPLIES—C-194
- Computer Controllers, Program Equipment (0710-4880), TOOLS & EQUIPMENT—C-193
- Computer Modems (0400-0280), COMPUTER SYSTEMS & ACCESSORIES—C-144
- Computer Modems, Analog (0400-0300), TOOLS & EQUIPMENT—C-144
- Computer Modems, Digital (0400-0320), TOOLS & EQUIPMENT—C-144
- Computer Services (0600-0360), SERVICES—C-150
- Computer Software (see also COMPUTER SYSTEMS & ACCESSORIES) (0600-0380), SERVICES—C-150
- Computer Systems (0400-0020), COMPUTER SYSTEMS & ACCESSORIES—C-144
- Computer Systems, Broadcast Mono (0400-0060), TOOLS & EQUIPMENT—C-144
- Computer Systems, Broadcast Stereo (0400-0100), TOOLS & EQUIPMENT—C-144
- Computer Systems, Broadcast Stereo, Modular (0400-0120), TOOLS & EQUIPMENT—C-144
- Computer Systems, Business/Accounting (0400-0040), TOOLS & EQUIPMENT—C-144
- Computer Systems, Modular Broadcast Mono (0400-0080), TOOLS & EQUIPMENT—C-144
- Computer Systems, Newsroom (0400-0140), TOOLS & EQUIPMENT—C-144
- Computer Systems, Portable For Remotes (0400-0180), TOOLS & EQUIPMENT—C-144
- Computer Systems, Recording Studio (0400-0180), TOOLS & EQUIPMENT—C-144
- Computer Systems, Routing (0400-0200), TOOLS & EQUIPMENT—C-144
- Computer Systems, Traffic/Programming (0400-0220), TOOLS & EQUIPMENT—C-144
- Computer Systems, TV Production (0400-0240), TOOLS & EQUIPMENT—C-144
- Computer Systems, Weather (0400-0260), TOOLS & EQUIPMENT—C-144
- Computerized Editing Systems (0770-2840), TOOLS & EQUIPMENT—C-210
- Computerized Video Switchers (0770-5860), TOOLS & EQUIPMENT—C-217
- Computers, TV Newsroom (see COMPUTERS & ACCESSORIES) (0770-2150), TOOLS & EQUIPMENT—C-209
- Condenser Microphones (0710-3840), TOOLS & EQUIPMENT—C-191
- Condenser/Electret Microphones (0710-3880), TOOLS & EQUIPMENT—C-191
- Connector Plugs, Lighting Accessories (0740-0220), TOOLS & EQUIPMENT—C-198
- Connectors (0500-0020), MDS/MICROWAVE EQUIPMENT & SUPPLIES—C-146
- Connectors & Fittings (0370-0140), CABLE EQUIPMENT & SUPPLIES—C-140
- Connectors & Fittings, Foam Dielectric (0370-0160), TOOLS & EQUIPMENT—C-141
- Connectors & Fittings, Optical Fiber (0370-0180), TOOLS & EQUIPMENT—C-141
- Connectors & Fittings, Solid Core (0370-0200), TOOLS & EQUIPMENT—C-141
- Connectors, Cable (0310-0140), TOOLS & EQUIPMENT—C-131
- Connectors, Camera Lenses & Accessories (0770-1040), TOOLS & EQUIPMENT—C-207
- Connectors, Drop (0330-0240), CABLE EQUIPMENT & SUPPLIES—C-135
- Console Modules, Preamp (0710-0320), TOOLS & EQUIPMENT—C-183
- Consoles (0710-2320), STUDIO EQUIPMENT & SUPPLIES—C-188
- Consoles & Mobile Studios (0750-0300), STUDIO EQUIPMENT & SUPPLIES—C-201
- Consoles, Audio (0710-0460), STUDIO EQUIPMENT & SUPPLIES—C-183
- Consoles, Audio, Monaural (0710-0480), TOOLS & EQUIPMENT—C-184
- Consoles, Audio, Stereo (0710-0500), TOOLS & EQUIPMENT—C-184
- Consoles, Automated (0710-2340), TOOLS & EQUIPMENT—C-188
- Consoles, Cabinets & Equipment Racks (0760-0260), STUDIO EQUIPMENT & SUPPLIES—C-202
- Consoles, CCTV/educational (0770-2180), TOOLS & EQUIPMENT—C-209
- Consoles, Complete, Disc Playing Equipment (0710-2580), TOOLS & EQUIPMENT—C-188
- Consoles, Furniture & Cabinetry, Studio (0760-0540), TOOLS & EQUIPMENT—C-203
- Consoles, Master Control (0770-2200), TOOLS & EQUIPMENT—C-209
- Consoles, Mic Mixers (1 output) (0710-2360), TOOLS & EQUIPMENT—C-188
- Consoles, Portable (0710-2380), TOOLS & EQUIPMENT—C-188
- Consoles, Production, Portable (0770-2220), TOOLS & EQUIPMENT—C-209
- Consoles, Production, Post (0770-2240), TOOLS & EQUIPMENT—C-209
- Consoles, Production, Studio (0770-2280), TOOLS & EQUIPMENT—C-209
- Consoles, Routing (0770-2280), TOOLS & EQUIPMENT—C-209
- Consoles, Studio (0710-2400), TOOLS & EQUIPMENT—C-188
- Consoles, Studio Production, With Digital Effects (0770-2300), TOOLS & EQUIPMENT—C-209
- Consoles, Studio-Stereo (0710-2420), TOOLS & EQUIPMENT—C-188
- Consoles, TV Audio (0710-2440), TOOLS & EQUIPMENT—C-188
- Construction & Design, Acoustic/Architectural Services (0600-0120), SERVICES—C-148
- Construction Contractors (0600-0460), TOOLS & EQUIPMENT—C-151
- Construction Contractors, Aerial (0600-0480), TOOLS & EQUIPMENT—C-151
- Construction Contractors, Drop (0600-0500), TOOLS & EQUIPMENT—C-151
- Construction Contractors, Underground (0600-0520), TOOLS & EQUIPMENT—C-151
- Construction Equipment Hardware (0100-1480), TOOLS & EQUIPMENT—C-119
- Construction Services (0600-0400), SERVICES—C-151
- Construction Services, Scenery, Set Design (0600-1800), TOOLS & EQUIPMENT—C-185
- Construction Services, Turnkey (0600-2180), SERVICES—C-168
- Construction Supervision Services (0600-0570), TOOLS & EQUIPMENT—C-152
- Construction Tools & Equipment (0320-0140), CABLE EQUIPMENT & SUPPLIES—C-133
- Construction, Apartment Pre-Wiring Services (0600-0420), TOOLS & EQUIPMENT—C-151
- Construction, Cable Installation Services (0600-0440), TOOLS & EQUIPMENT—C-151
- Construction, Enclosures (0600-0540), TOOLS & EQUIPMENT—C-151
- Construction, Mobile Vehicle (0600-1180), SERVICES—C-162
- Construction, Satellite Earth Station Installation Services (0600-0560), TOOLS & EQUIPMENT—C-151
- Consulting Services (0600-0580), SERVICES—C-152
- Consulting, Cable (0600-0583), TOOLS & EQUIPMENT—C-153

BUYERS GUIDE PRODUCT INDEX

- Consulting, Engineering (0600-0720), SERVICES—C-154
- Consulting, Expert Testimony (0600-0586), TOOLS & EQUIPMENT—C-153
- Consulting, Financial (0600-0860), TOOLS & EQUIPMENT—C-159
- Consulting, Management Systems (0600-1120), SERVICES—C-181
- Consulting, Radio (0600-0589), TOOLS & EQUIPMENT—C-153
- Consulting, Telecommunications (0600-0592), TOOLS & EQUIPMENT—C-153
- Consulting, Television (0600-0595), TOOLS & EQUIPMENT—C-153
- Contractors, Construction (0600-0480), TOOLS & EQUIPMENT—C-151
- Contractors, Construction, Aerial (0600-0480), TOOLS & EQUIPMENT—C-151
- Contractors, Construction, Drop (0600-0500), TOOLS & EQUIPMENT—C-151
- Contractors, Construction, Underground (0600-0520), TOOLS & EQUIPMENT—C-151
- Control Board/Console, Lamps, Fixtures (0740-0180), STUDIO EQUIPMENT & SUPPLIES—C-198
- Control Boards, Lighting Accessories (0740-0240), TOOLS & EQUIPMENT—C-199
- Control Knobs (0760-0680), STUDIO EQUIPMENT & SUPPLIES—C-203
- Control Room Loudspeakers (0760-0780), TOOLS & EQUIPMENT—C-203
- Control Switchers, Master (0770-3780), STUDIO EQUIPMENT & SUPPLIES—C-213
- Control Switchers, Master, Automated (0770-3800), TOOLS & EQUIPMENT—C-213
- Control Switchers, Master, Business Automation Interfaced (0770-3820), TOOLS & EQUIPMENT—C-213
- Control Switchers, Master, Manual (0770-3840), TOOLS & EQUIPMENT—C-213
- Control Units, Headend (0350-0120), TOOLS & EQUIPMENT—C-138
- Controller/Editors, Post-Production Equipment (0770-4140), TOOLS & EQUIPMENT—C-214
- Controllers & Displays, CRT (0770-2340), STUDIO EQUIPMENT & SUPPLIES—C-209
- Controllers, Access, Multiple (0770-4080), STUDIO EQUIPMENT & SUPPLIES—C-214
- Controllers, Computer, Program Equipment (0710-4880), TOOLS & EQUIPMENT—C-193
- Controllers, Current, Antenna Accessories (0100-0120), TOOLS & EQUIPMENT—C-113
- Controllers, Frequency Monitors, RF Test Equipment (0800-2300), TOOLS & EQUIPMENT—C-226
- Controllers, Power (0760-0860), STUDIO EQUIPMENT & SUPPLIES—C-203
- Controllers, Reel-to-Reel (0710-1740), TOOLS & EQUIPMENT—C-187
- Controllers, Video (0770-7060), STUDIO EQUIPMENT & SUPPLIES—C-220
- Controls & Systems, Automation (0770-0320), STUDIO EQUIPMENT & SUPPLIES—C-205
- Controls, Fixtures, Lamps (0740-0020), STUDIO EQUIPMENT & SUPPLIES—C-197
- Controls, Heater, Antenna Accessories (0100-0240), TOOLS & EQUIPMENT—C-113
- Controls, Program, Automation Controls & Systems (0710-1700), TOOLS & EQUIPMENT—C-186
- Convergence Generators (0770-3320), TOOLS & EQUIPMENT—C-212
- Converter Test Equipment (0800-0780), TEST & MEASUREMENT EQUIPMENT & SUPPLIES—C-223
- Converters (0100-1000), ANTENNAS, TOWERS & EQUIPMENT—C-117
- Converters & Scramblers, Security (0360-0020), CABLE EQUIPMENT & SUPPLIES—C-139
- Converters, A-D, D-A (0710-2080), STUDIO EQUIPMENT & SUPPLIES—C-187
- Converters, FM Processors-FM Sub-Carrier (0210-0640), BROADCAST EQUIPMENT—C-124
- Converters, FM Sub-Carrier, Transmitters & Accessories (0220-0160), BROADCAST EQUIPMENT—C-128
- Converters, In-System, & Sub-VHF Equipment (0330-0580), CABLE EQUIPMENT & SUPPLIES—C-137
- Converters, Power Supplies (0760-1020), TOOLS & EQUIPMENT—C-204
- Converters, RF Power Equipment (0210-0960), TOOLS & EQUIPMENT—C-125
- Converters, Set-Top (0330-0460), CABLE EQUIPMENT & SUPPLIES—C-136
- Converters, Set-Top, Non-Addressable (0330-0500), TOOLS & EQUIPMENT—C-136
- Converters, Set-Top, Off-Premise (0330-0520), TOOLS & EQUIPMENT—C-137
- Conveyor Erasers, Audio Tape Equipment & Accessories (0710-1200), TOOLS & EQUIPMENT—C-186
- Coring Tools, Cable (0800-0060), TOOLS & EQUIPMENT—C-228
- Corrector, Phase, Cart (0710-4800), STUDIO EQUIPMENT & SUPPLIES—C-193
- Correctors, Color, Telecine Equipment & Accessories (0770-6380), TOOLS & EQUIPMENT—C-219
- Cost/Benefit Analysis, Financial Services (0600-0847), TOOLS & EQUIPMENT—C-158
- Countdown Syne Generators, Video Signal Processing Equipment (0770-7480), TOOLS & EQUIPMENT—C-220
- Counters & Clocks (0770-1940), STUDIO EQUIPMENT & SUPPLIES—C-208
- Counters, Clocks & Counters (0770-1960), TOOLS & EQUIPMENT—C-208
- Counters, Down, Clocks & Counters (0770-1980), TOOLS & EQUIPMENT—C-208
- Counters, Frequency (0800-1080), TEST & MEASUREMENT EQUIPMENT & SUPPLIES—C-224
- Counters, Up, Clocks & Counters (0770-2000), TOOLS & EQUIPMENT—C-209
- Counters, Up/Down, Clocks & Counters (0770-2020), TOOLS & EQUIPMENT—C-209
- Couplers, Directional (0330-0220), CABLE EQUIPMENT & SUPPLIES—C-134
- Couplers, Power (0330-0420), CABLE EQUIPMENT & SUPPLIES—C-136
- CRT Displays & Controllers (0770-2340), STUDIO EQUIPMENT & SUPPLIES—C-209
- CRT Monitor Tubes (0760-1500), TOOLS & EQUIPMENT—C-204
- CRT Oscilloscope Tubes (0760-1520), TOOLS & EQUIPMENT—C-204
- Cranes, Film Equipment (0730-0120), TOOLS & EQUIPMENT—C-196
- Cranes, Mounts, Carrying Systems, Camera Accessories (0770-1280), TOOLS & EQUIPMENT—C-207
- Credit Agencies (0600-0600), SERVICES—C-153
- Cross Pulse Generators (0800-1160), TOOLS & EQUIPMENT—C-224
- Crossarms & Poles (0100-1280), ANTENNAS, TOWERS & EQUIPMENT—C-118
- Crossbar Switchers (0770-5800), TOOLS & EQUIPMENT—C-217
- Crystals (0310-0240), CABLE EQUIPMENT & SUPPLIES—C-132
- Crystals, Quartz (0210-0820), BROADCAST EQUIPMENT—C-125
- Crystals, Transmitters & Accessories (0220-0120), BROADCAST EQUIPMENT—C-128
- Cue Systems, Remote (0770-2360), STUDIO EQUIPMENT & SUPPLIES—C-209
- Current Controllers, Antenna Accessories (0100-0120), TOOLS & EQUIPMENT—C-113
- Current Meters, Antenna Accessories (0100-0140), TOOLS & EQUIPMENT—C-113
- Custom Master Controls, Automation Controls & Systems (0710-1680), TOOLS & EQUIPMENT—C-186
- Cutters, Cable Tools (0900-0080), TOOLS & EQUIPMENT—C-228
- Cyc Lighting, Lighting Accessories (0740-0260), TOOLS & EQUIPMENT—C-199

D

- D-A, A-D Converters (0770-2320), STUDIO EQUIPMENT & SUPPLIES—C-209
- D-A, A-D, Converters (0710-2080), STUDIO EQUIPMENT & SUPPLIES—C-187
- DAs & Routing Switchers (0710-5240), STUDIO EQUIPMENT & SUPPLIES—C-193
- Database/Information Management Services (0600-0620), SERVICES—C-153
- dB Meters (0800-0800), TEST & MEASUREMENT EQUIPMENT & SUPPLIES—C-223
- De-Essers (0760-0300), STUDIO EQUIPMENT & SUPPLIES—C-202
- De-Essers, Audio Processing Effects Equipment (0710-0880), TOOLS & EQUIPMENT—C-185
- Debt & Equity Financing, Financial Services (0600-0850), TOOLS & EQUIPMENT—C-158
- Decoders, Closed Captioning (0720-0040), STUDIO EQUIPMENT & SUPPLIES—C-195
- Decoders, Pay TV (0310-0280), TOOLS & EQUIPMENT—C-132
- Decoders, Security Equipment (0360-0040), CABLE EQUIPMENT & SUPPLIES—C-139
- Decoders, Video Comb Filter (0770-7320), TOOLS & EQUIPMENT—C-220
- Decoders, Video Signal Processing Equipment (0770-7360), TOOLS & EQUIPMENT—C-220
- Decoders-Comb (0770-2380), STUDIO EQUIPMENT & SUPPLIES—C-209
- Decoders-Stereo (0710-2460), STUDIO EQUIPMENT & SUPPLIES—C-188
- Degaussers, Audio Heads (0710-3380), TOOLS & EQUIPMENT—C-190
- Degaussers, Recorders, Videotape (0770-4580), TOOLS & EQUIPMENT—C-215
- Degaussers, VTRS & VCRs Parts & Accessories (0770-6720), TOOLS & EQUIPMENT—C-219
- Delay Cartridge Systems (0710-1960), TOOLS & EQUIPMENT—C-187
- Delay Equipment-Cartridges (0770-1680), TOOLS & EQUIPMENT—C-208
- Delay Lines, Audio (0710-2500), STUDIO EQUIPMENT & SUPPLIES—C-188
- Delay Lines, Video (0770-2400), STUDIO EQUIPMENT & SUPPLIES—C-208
- Delay Lines, Video, Video Signal Processing Equipment (0770-7640), TOOLS & EQUIPMENT—C-221
- Delay Machines, Talk Show (0710-2520), STUDIO EQUIPMENT & SUPPLIES—C-188
- Delay Measuring Sets (0800-0820), TEST & MEASUREMENT EQUIPMENT & SUPPLIES—C-223

- Delay, Audio Tape (0710-2480), STUDIO EQUIPMENT & SUPPLIES—C-188
- Delayed Sweep Scopes (0800-0840), TEST & MEASUREMENT EQUIPMENT & SUPPLIES—C-223
- Demagnetizers, Audio Tape Equipment & Accessories (0710-1220), TOOLS & EQUIPMENT—C-186
- Demagnetizers, Tape (0770-6080), TOOLS & EQUIPMENT—C-218
- Demod Testers (0800-0860), TEST & MEASUREMENT EQUIPMENT & SUPPLIES—C-223
- Demodulators (0100-1020), ANTENNAS, TOWERS & EQUIPMENT—C-117
- Demodulators, Optical (0770-2440), TOOLS & EQUIPMENT—C-209
- Demodulators, RF Test Equipment (0800-2280), TOOLS & EQUIPMENT—C-226
- Demodulators, Video (0770-2460), TOOLS & EQUIPMENT—C-209
- Density Processing Equipment, Modulation (0710-4160), STUDIO EQUIPMENT & SUPPLIES—C-192
- Design & Construction, Acoustic/Architectural Services (0600-0120), SERVICES—C-148
- Design & Engineering, Facility (0800-0800), SERVICES—C-155
- Design Services, Audio System (0600-2000), TOOLS & EQUIPMENT—C-166
- Design Services, Modular News Studio Set (0600-1760), TOOLS & EQUIPMENT—C-165
- Design Services, Studio (0600-1900), SERVICES—C-165
- Design Services, Two-Way Systems (0600-0640), SERVICES—C-153
- Design Services, Video System (0600-2020), TOOLS & EQUIPMENT—C-167
- Design, Set (0600-1740), SERVICES—C-165
- Design, Studio Set (0800-1920), SERVICES—C-166
- Detectors (0800-0880), TEST & MEASUREMENT EQUIPMENT & SUPPLIES—C-223
- Detectors, Microwave (0800-0900), TOOLS & EQUIPMENT—C-224
- Detectors, RF (0800-0940), TOOLS & EQUIPMENT—C-224
- Detectors, Video Presence (0800-0960), TOOLS & EQUIPMENT—C-224
- Diff. Phase/Gain Meters, Video Test Equipment (0800-2620), TOOLS & EQUIPMENT—C-227
- Differential Phase/Gain Sets (0800-0980), TEST & MEASUREMENT EQUIPMENT & SUPPLIES—C-224
- Diffusion, EFX Material, Lighting Accessories (0740-0280), TOOLS & EQUIPMENT—C-199
- Digital Art/Paint Systems, Electronic Art & Graphics Equipment (0770-2960), TOOLS & EQUIPMENT—C-211
- Digital Audio Editors, Editing Equipment (0710-2720), TOOLS & EQUIPMENT—C-188
- Digital Audio Recorders (0710-2540), STUDIO EQUIPMENT & SUPPLIES—C-188
- Digital Clocks, Timing (0800-0660), TOOLS & EQUIPMENT—C-223
- Digital Delay, Reverb, Audio Processing Effects Equipment (0710-0900), TOOLS & EQUIPMENT—C-185
- Digital Disk Recorders (0770-2470), STUDIO EQUIPMENT & SUPPLIES—C-209
- Digital EFX Processors, Special Effects Equipment (0770-5540), TOOLS & EQUIPMENT—C-216
- Digital Effects Studio Production Consoles (0770-2300), TOOLS & EQUIPMENT—C-209
- Digital Facsimile Chart Scanners, Weather Equipment (0770-7820), TOOLS & EQUIPMENT—C-221
- Digital Frame/Field Store (0770-3160), STUDIO EQUIPMENT & SUPPLIES—C-211
- Digital Modems (0400-0320), TOOLS & EQUIPMENT—C-144
- Digital Multimeter, Measuring/Monitoring Meters (0800-1760), TOOLS & EQUIPMENT—C-225
- Digital Panel Meters, Measuring/Monitoring Meters (0800-1780), TOOLS & EQUIPMENT—C-225
- Digital Processing Equipment (0770-2480), STUDIO EQUIPMENT & SUPPLIES—C-209
- Digital Processing Equipment, Color Correctors (0770-2500), TOOLS & EQUIPMENT—C-209
- Digital Processing Equipment, Dual Channel TBCs (0770-2700), TOOLS & EQUIPMENT—C-210
- Digital Processing Equipment, Field Synchronizers (0770-2520), TOOLS & EQUIPMENT—C-209
- Digital Processing Equipment, Frame Synchronizers (0770-2540), TOOLS & EQUIPMENT—C-210
- Digital Processing Equipment, Framestores (0770-2560), TOOLS & EQUIPMENT—C-210
- Digital Processing Equipment, Image Enhancers (0770-2580), TOOLS & EQUIPMENT—C-210
- Digital Processing Equipment, Image Processors (0770-2600), TOOLS & EQUIPMENT—C-210
- Digital Processing Equipment, Noise Reducers (0770-2620), TOOLS & EQUIPMENT—C-210
- Digital Processing Equipment, Standards Converters (0770-2640), TOOLS & EQUIPMENT—C-210
- Digital Processing Equipment, TBC/Framestores (0770-2680), TOOLS & EQUIPMENT—C-210
- Digital Processing Equipment, TBCs (0770-2680), TOOLS & EQUIPMENT—C-210
- Digital Processing Equipment, Video Multiprocessors (0770-2720), TOOLS & EQUIPMENT—C-210
- Digital Radar Test Sets, Cable Test Equipment (0800-0460), TOOLS & EQUIPMENT—C-223
- Digital Remote Control Systems, Lenses & Accessories (0770-1160), TOOLS & EQUIPMENT—C-207
- Digital Special Effects, Audio Processing Effects Equipment (0710-0920), TOOLS & EQUIPMENT—C-185
- Digital Still Stores, Electronic Art & Graphics Equipment (0770-2980), TOOLS & EQUIPMENT—C-211
- Digital Tape Recorders (0710-5560), TOOLS & EQUIPMENT—C-194
- Digital Video Analyzers (0800-1000), TEST & MEASUREMENT EQUIPMENT & SUPPLIES—C-224
- Digital Video Synchronizers (0770-6020), TOOLS & EQUIPMENT—C-218
- Digitizers, Bit Pad, Electronic Art & Graphics Equipment (0770-2920), TOOLS & EQUIPMENT—C-210
- Digitizers, Camera/VTR, Electronic Art & Graphics Equipment (0770-2940), TOOLS & EQUIPMENT—C-211
- Digitizers, Color (0770-2740), STUDIO EQUIPMENT & SUPPLIES—C-210
- Dimmer Packs, Lighting Accessories (0740-0300), TOOLS & EQUIPMENT—C-199
- Diplexers, Antenna Accessories (0100-0160), TOOLS & EQUIPMENT—C-113
- Diplexers, RF Power (0210-0980), TOOLS & EQUIPMENT—C-125
- Diplexers, Transmitters & Accessories (0220-0140), BROADCAST EQUIPMENT—C-128
- Directional Couplers (0330-0220), CABLE EQUIPMENT & SUPPLIES—C-134
- Directional Monitors-Audio & RF (0710-4360), TOOLS & EQUIPMENT—C-192
- Directional Taps, Transmission Line (0370-0460), TOOLS & EQUIPMENT—C-142
- Disc Action Recorder, Slow Motion (0770-5360), TOOLS & EQUIPMENT—C-216
- Disc Playing Consoles, Complete (0710-2580), TOOLS & EQUIPMENT—C-188
- Disc Playing Equipment (0710-2560), STUDIO EQUIPMENT & SUPPLIES—C-188
- Disc Playing Equipment, Phono Cartridges (0710-2600), TOOLS & EQUIPMENT—C-188
- Disc Playing Equipment, Phono Cartridges (see Amplifiers) (0710-2610), TOOLS & EQUIPMENT—C-188
- Disc Playing Equipment, Pickup Arms (0710-2620), TOOLS & EQUIPMENT—C-188
- Disc Playing Equipment, Record Cleaning, Care (0710-2640), TOOLS & EQUIPMENT—C-188
- Disc Playing Equipment, Turntables (0710-2660), TOOLS & EQUIPMENT—C-188
- Discs, Video (0770-2780), STUDIO EQUIPMENT & SUPPLIES—C-210
- Dishes, Earth Terminal, Receiving Antennas (0100-0540), TOOLS & EQUIPMENT—C-114
- Disk Recorders (Digital) (0770-2470), STUDIO EQUIPMENT & SUPPLIES—C-209
- Display Units, (0760-0320), STUDIO EQUIPMENT & SUPPLIES—C-202
- Display, Video Line Output (0770-7080), STUDIO EQUIPMENT & SUPPLIES—C-220
- Displays & Controllers, CRT (0770-2340), STUDIO EQUIPMENT & SUPPLIES—C-209
- Displays, Weather, Color (0760-0280), STUDIO EQUIPMENT & SUPPLIES—C-202
- Distortion Analyzers, Harmonic (0800-1420), TEST & MEASUREMENT EQUIPMENT & SUPPLIES—C-225
- Distortion Analyzers, Intermod (0800-1460), TEST & MEASUREMENT EQUIPMENT & SUPPLIES—C-225
- Distribution Amplifiers (0210-0080), TOOLS & EQUIPMENT—C-123
- Distribution Equipment, MATV (0220-0440), BROADCAST EQUIPMENT—C-128
- Distributor, Film (0600-0805), TOOLS & EQUIPMENT—C-156
- Divestitures Services (0600-0645), SERVICES—C-154
- Documentaries (0610-0180), TOOLS & EQUIPMENT—C-173
- Dollies & Tripods, Film Equipment (0730-0140), TOOLS & EQUIPMENT—C-196
- Dollies, Carrying Systems (0760-0460), TOOLS & EQUIPMENT—C-203
- Dollies, Microphones & Accessories (0710-3780), TOOLS & EQUIPMENT—C-191
- Dollies, Mounts, Carrying Systems, Camera Accessories (0770-1300), TOOLS & EQUIPMENT—C-207
- Dot/Bar Generators (0800-1180), TOOLS & EQUIPMENT—C-224
- Down Convertors, Satellite Earth Station (0110-0100), ANTENNAS, TOWERS & EQUIPMENT—C-120
- Down Counters, Clocks & Counters (0770-1980), TOOLS & EQUIPMENT—C-208
- Downconverters (0500-0120), MDS/MICROWAVE EQUIPMENT & SUPPLIES—C-146
- Downconverters, Microwave (0500-0220), TOOLS & EQUIPMENT—C-146
- Downstream Keyers, Special Effects Equipment (0770-5640), TOOLS & EQUIPMENT—C-217
- Drama Programming (0610-0190), TOOLS & EQUIPMENT—C-174
- Draw on Screen Systems, Electronic Art & Graphics Equipment (0770-3000), TOOLS & EQUIPMENT—C-211

BUYERS GUIDE PRODUCT INDEX

- Drive Motor Power Supplies, Tape Recorders Parts & Accessories (0710-5700), TOOLS & EQUIPMENT—C-194
- Drive Motor Power Supplies, Videotape Recorders (0770-4700), TOOLS & EQUIPMENT—C-215
- Drop Cable (0370-0220), CABLE EQUIPMENT & SUPPLIES—C-141
- Drop Construction Contractors (0600-0500), TOOLS & EQUIPMENT—C-151
- Drop Equipment (0330-0260), CABLE EQUIPMENT & SUPPLIES—C-135
- Drop Equipment, One-Way (0330-0280), TOOLS & EQUIPMENT—C-135
- Drop Grips (0330-0320), CABLE EQUIPMENT & SUPPLIES—C-135
- Drop Security & Identification Equipment (0360-0060), CABLE EQUIPMENT & SUPPLIES—C-139
- Dropout Compensators (0770-2780), STUDIO EQUIPMENT & SUPPLIES—C-210
- Dropout Compensators, Video Signal Processing Equipment (0770-7380), TOOLS & EQUIPMENT—C-220
- Dual Channel TBCs, Digital Processing Equipment (0770-2700), TOOLS & EQUIPMENT—C-210
- Dual Deck Cart Machines (0710-1780), TOOLS & EQUIPMENT—C-187
- Dual Deck, Cassette Players/Recorders (0710-2240), TOOLS & EQUIPMENT—C-188
- Dual/Triple Deck Cart Players/Recorders (0710-2120), TOOLS & EQUIPMENT—C-188
- Dubbers, Audio Tape Equipment & Accessories (0710-1240), TOOLS & EQUIPMENT—C-186
- Dubbing Systems, Editing Systems & Accessories (0730-0400), TOOLS & EQUIPMENT—C-196
- Dummy Loads, Antenna Accessories (0100-0180), TOOLS & EQUIPMENT—C-113
- Duplication Machine, Cassette Players/Recorders (0710-2260), TOOLS & EQUIPMENT—C-188
- Duplication Services, Videotape (0600-2280), SERVICES—C-169
- Duplicators, Audio Tape Equipment & Accessories (0710-1260), TOOLS & EQUIPMENT—C-186
- Dynamic Microphones (0710-3860), TOOLS & EQUIPMENT—C-191
- E**
- Earpiece, Announcers, Headphones (0710-3220), TOOLS & EQUIPMENT—C-190
- Earth Anchors, Cable Tools (0900-0100), TOOLS & EQUIPMENT—C-228
- Earth Station Receiver Systems, Automated (0110-0080), ANTENNAS, TOWERS & EQUIPMENT—C-120
- Earth Station Site Selection Services (0600-0660), SERVICES—C-154
- Earth Stations, Satellite (0110-0040), ANTENNAS, TOWERS & EQUIPMENT—C-120
- Earth Stations, Satellite, Amplifiers (0110-0020), ANTENNAS, TOWERS & EQUIPMENT—C-120
- Earth Stations, Satellite, Amplifiers, Low Noise (0110-0120), ANTENNAS, TOWERS & EQUIPMENT—C-121
- Earth Stations, Satellite, Common Carriers (0110-0080), ANTENNAS, TOWERS & EQUIPMENT—C-120
- Earth Stations, Satellite, Down Convertors (0110-0100), ANTENNAS, TOWERS & EQUIPMENT—C-120
- Earth Stations, Satellite, Portable (0110-0160), ANTENNAS, TOWERS & EQUIPMENT—C-121
- Earth Stations, Satellite, Preamplifiers (0110-0180), ANTENNAS, TOWERS & EQUIPMENT—C-121
- Earth Stations, Satellite, Receive-Only (0110-0220), ANTENNAS, TOWERS & EQUIPMENT—C-121
- Earth Stations, Satellite, Receive/Transmit (0110-0280), ANTENNAS, TOWERS & EQUIPMENT—C-121
- Earth Stations, Satellite, Receiver Systems, Automated (0110-0060), ANTENNAS, TOWERS & EQUIPMENT—C-120
- Earth Stations, Satellite, Receivers (0110-0200), ANTENNAS, TOWERS & EQUIPMENT—C-121
- Earth Stations, Satellite, Remote Control Equipment (0110-0240), ANTENNAS, TOWERS & EQUIPMENT—C-121
- Earth Stations, Satellite, Transportable (0110-0280), ANTENNAS, TOWERS & EQUIPMENT—C-121
- Earth Terminal Dishes, Receiving Antennas (0100-0540), TOOLS & EQUIPMENT—C-114
- Earth Terminal Positioners, Antenna Accessories (0100-0200), TOOLS & EQUIPMENT—C-113
- Earth Terminals (0210-0580), BROADCAST EQUIPMENT—C-124
- Earth Terminals, Receive Only (0210-0600), TOOLS & EQUIPMENT—C-124
- Earth Terminals, Receive/Transmit (0210-0620), TOOLS & EQUIPMENT—C-124
- Earth Terminals, Transmit/Receive (0210-0620), TOOLS & EQUIPMENT—C-124
- EBS Encoders (0710-2900), TOOLS & EQUIPMENT—C-188
- EBS Receivers (0210-1240), TOOLS & EQUIPMENT—C-126
- EBS Tone Generators (0770-3500), TOOLS & EQUIPMENT—C-212
- EBS Two-Tone Systems (0710-2680), STUDIO EQUIPMENT & SUPPLIES—C-188
- Edit Code Generators (0760-0340), STUDIO EQUIPMENT & SUPPLIES—C-202
- Edit Code Receivers (0760-0360), STUDIO EQUIPMENT & SUPPLIES—C-202
- Editing Equipment (0710-2700), STUDIO EQUIPMENT & SUPPLIES—C-188
- Editing Equipment, Audio (0710-2820), TOOLS & EQUIPMENT—C-188
- Editing Equipment, Audio, Editor (0710-2840), TOOLS & EQUIPMENT—C-188
- Editing Equipment, Digital Audio Editors (0710-2720), TOOLS & EQUIPMENT—C-188
- Editing Equipment, Effects Processing (0710-2860), TOOLS & EQUIPMENT—C-188
- Editing Equipment, Electronic Editors (0710-2740), TOOLS & EQUIPMENT—C-188
- Editing Equipment, SMPTE Time Code Synchronizers (0710-2760), TOOLS & EQUIPMENT—C-188
- Editing Equipment, Splicing Blocks, Tape (0710-2780), TOOLS & EQUIPMENT—C-188
- Editing Equipment, Video (see Editing Systems, Video Equipment & Supplies) (0710-2830), TOOLS & EQUIPMENT—C-188
- Editing Services (see Videotape Editing & Audio Tape Editing) (0600-0670), TOOLS & EQUIPMENT—C-154
- Editing Services, Videotape (0600-2300), SERVICES—C-169
- Editing Systems (0770-2800), STUDIO EQUIPMENT & SUPPLIES—C-210
- Editing Systems & Accessories (0730-0380), STUDIO EQUIPMENT & SUPPLIES—C-196
- Editing Systems & Accessories, 8mm/18mm (0730-0420), TOOLS & EQUIPMENT—C-196
- Editing Systems & Accessories, Dubbing Systems (0730-0400), TOOLS & EQUIPMENT—C-196
- Editing Systems & Accessories, Rewinders (0730-0440), TOOLS & EQUIPMENT—C-196
- Editing Systems & Accessories, Sound Transfer Equipment (0730-0480), TOOLS & EQUIPMENT—C-196
- Editing Systems & Accessories, Videotape Transfer Equipment (0730-0480), TOOLS & EQUIPMENT—C-196
- Editing Systems, Audio (0710-2820), TOOLS & EQUIPMENT—C-188
- Editing Systems, CCTV/Industrial (0770-2820), TOOLS & EQUIPMENT—C-210
- Editing Systems, Computerized (0770-2840), TOOLS & EQUIPMENT—C-210
- Editing Systems, ENG/Field Production (0770-2860), TOOLS & EQUIPMENT—C-210
- Editing Systems, Studio Production (0770-2880), TOOLS & EQUIPMENT—C-210
- Editing, Production Console Transportation Cases (0760-1420), TOOLS & EQUIPMENT—C-204
- Editing, Tape, Audio Services (0600-0200), SERVICES—C-149
- Editor, Audio (0710-2840), TOOLS & EQUIPMENT—C-188
- Editor/Controllers, Post-Production Equipment (0770-4140), TOOLS & EQUIPMENT—C-214
- Editors, Electronic, Editing Equipment (0710-2740), TOOLS & EQUIPMENT—C-188
- Editors, Multisource, Post-Production Equipment (0770-4160), TOOLS & EQUIPMENT—C-214
- Educational Programming (0610-0200), TOOLS & EQUIPMENT—C-174
- EFP, ENG (18mm tubes) (0770-0600), TOOLS & EQUIPMENT—C-207
- EFX Material, Diffusion, Lighting Accessories (0740-0280), TOOLS & EQUIPMENT—C-199
- EFX Processors, Digital, Special Effects Equipment (0770-5540), TOOLS & EQUIPMENT—C-216
- EFX Production Switchers (0770-4280), TOOLS & EQUIPMENT—C-214
- Effects Equipment, Audio Processing (0710-0780), TOOLS & EQUIPMENT—C-185
- Effects Generators, Special Effects (0770-3360), TOOLS & EQUIPMENT—C-212
- Effects Processing, Editing Equipment (0710-2860), TOOLS & EQUIPMENT—C-188
- Electret/Condenser Microphones (0710-3880), TOOLS & EQUIPMENT—C-191
- Electric Power Generators (0760-0600), STUDIO EQUIPMENT & SUPPLIES—C-203
- Electrical Pull Boxes, Meter Boxes (0340-0040), CABLE EQUIPMENT & SUPPLIES—C-138
- Electromagnetics for Klystron Tubes (0760-0380), STUDIO EQUIPMENT & SUPPLIES—C-202
- Electronic Art & Graphics Equipment (0770-2900), STUDIO EQUIPMENT & SUPPLIES—C-210
- Electronic Art & Graphics Equipment, 'Draw on Screen' Systems (0770-3000), TOOLS & EQUIPMENT—C-211
- Electronic Art & Graphics Equipment, Bit Pad Digitizers (0770-2920), TOOLS & EQUIPMENT—C-210
- Electronic Art & Graphics Equipment, Camera/VTR Digitizers (0770-2940), TOOLS & EQUIPMENT—C-211
- Electronic Art & Graphics Equipment, Digital Art/Paint Systems (0770-2960), TOOLS & EQUIPMENT—C-211
- Electronic Art & Graphics Equipment, Digital Still Stores (0770-2980), TOOLS & EQUIPMENT—C-211
- Electronic Editors, Editing Equipment (0710-2740), TOOLS & EQUIPMENT—C-188
- Electronic Still Processing Systems (0770-3040), STUDIO EQUIPMENT & SUPPLIES—C-211
- Electronic Still/Slide Store (0770-5760), STUDIO EQUIPMENT & SUPPLIES—C-217

- Electronics, Tape Recorder Parts & Accessories (0710-5720), TOOLS & EQUIPMENT—C-194
- Electronics, Videotape Recorders (0770-4720), TOOLS & EQUIPMENT—C-215
- Eliminators, Interference (0100-1100), ANTENNAS, TOWERS & EQUIPMENT—C-118
- Elliptical Waveguides (0210-1920), TOOLS & EQUIPMENT—C-127
- Emergency Alert Systems (0100-1040), ANTENNAS, TOWERS & EQUIPMENT—C-118
- ENG Braces, Film Equipment (0730-0160), TOOLS & EQUIPMENT—C-196
- ENG Braces, Mounts, Carrying Systems, Camera Accessories (0770-1320), TOOLS & EQUIPMENT—C-207
- ENG Communications Systems (0770-2080), STUDIO EQUIPMENT & SUPPLIES—C-209
- ENG Systems, Helicopters (0750-0360), TOOLS & EQUIPMENT—C-201
- ENG, EFP (18mm tubes) (0770-0600), TOOLS & EQUIPMENT—C-207
- ENG/EFP Portable Teleprompters (0720-0140), TOOLS & EQUIPMENT—C-195
- ENG/Field Production Editing Systems (0770-2660), TOOLS & EQUIPMENT—C-210
- Enclosures, Construction (0600-0540), TOOLS & EQUIPMENT—C-151
- Enclosures, Multi-Trap, Apartment Installation Equipment (0320-0080), TOOLS & EQUIPMENT—C-132
- Encoded Chromakeyers, Special Effects Equipment (0770-5580), TOOLS & EQUIPMENT—C-216
- Encoders (0710-2880), STUDIO EQUIPMENT & SUPPLIES—C-188
- Encoders, Closed Captioning (0720-0060), STUDIO EQUIPMENT & SUPPLIES—C-195
- Encoders, Color (0770-3080), STUDIO EQUIPMENT & SUPPLIES—C-211
- Encoders, EBS (0710-2900), TOOLS & EQUIPMENT—C-188
- Encoders, Pay TV (0310-0300), TOOLS & EQUIPMENT—C-132
- Encoders, Tone (0710-2920), TOOLS & EQUIPMENT—C-188
- Eng/Reng Remote Vans & Mobile Units (0750-0720), TOOLS & EQUIPMENT—C-202
- Engineering & Design, Facility (0600-0800), SERVICES—C-155
- Engineering Consulting Services (0800-0720), SERVICES—C-154
- Engineering Services (0600-0700), SERVICES—C-154
- Enhancers, Stereo Phase (0710-2940), STUDIO EQUIPMENT & SUPPLIES—C-189
- Enhancers, Video Image (0770-3080), STUDIO EQUIPMENT & SUPPLIES—C-211
- Entertainment & Booking Services (0600-0740), SERVICES—C-155
- Equalizers (0330-0340), CABLE EQUIPMENT & SUPPLIES—C-135
- Equalizers, Audio (0710-2980), TOOLS & EQUIPMENT—C-190
- Equalizers, Cable, Video Signal Processing Equipment (0770-7300), TOOLS & EQUIPMENT—C-220
- Equalizers, Graphic (0770-3520), STUDIO EQUIPMENT & SUPPLIES—C-212
- Equalizers, Graphic, Audio Processing Effects Equipment (0710-0960), TOOLS & EQUIPMENT—C-185
- Equalizers, Parametric, Audio Processing Effects Equipment (0710-1040), TOOLS & EQUIPMENT—C-185
- Equalizers, Vertical Aperture (0710-3000), TOOLS & EQUIPMENT—C-190
- Equipment Buildings, Prefabricated (0350-0080), CABLE EQUIPMENT & SUPPLIES—C-138
- Equipment Carrying Cases (0760-0420), TOOLS & EQUIPMENT—C-202
- Equipment Carrying Cases With Wheels (0760-0440), TOOLS & EQUIPMENT—C-203
- Equipment Carrying Systems (0760-0400), STUDIO EQUIPMENT & SUPPLIES—C-202
- Equipment Cases, Portable (0750-0280), STUDIO EQUIPMENT & SUPPLIES—C-201
- Equipment Dollies (0760-0460), TOOLS & EQUIPMENT—C-203
- Equipment Housings, Pre-Assembled (0340-0080), CABLE EQUIPMENT & SUPPLIES—C-138
- Equipment Maintenance, FM Equipment (0600-1020), TOOLS & EQUIPMENT—C-160
- Equipment Maintenance, AM equipment (0600-1000), TOOLS & EQUIPMENT—C-160
- Equipment Maintenance, Microwave (0600-1040), TOOLS & EQUIPMENT—C-160
- Equipment Maintenance, Tower Equipment (0600-1060), TOOLS & EQUIPMENT—C-160
- Equipment Maintenance, TV Equipment (0600-1080), TOOLS & EQUIPMENT—C-160
- Equipment Racks (0760-0560), TOOLS & EQUIPMENT—C-203
- Equipment Racks, Consoles & Cabinets (0760-0260), STUDIO EQUIPMENT & SUPPLIES—C-202
- Equipment Refurbishing Services, Video (0600-2240), SERVICES—C-169
- Equipment Rental (0600-0760), SERVICES—C-155
- Equipment Resale (0600-0780), SERVICES—C-155
- Equipment-Turnkey Systems, Headend (0350-0140), TOOLS & EQUIPMENT—C-138
- Equity & Debt Financing, Financial Services (0600-0850), TOOLS & EQUIPMENT—C-158
- Erase Heads, Audio (0710-3400), TOOLS & EQUIPMENT—C-190
- Erasers, Bulk, VTRs & VCRs (0770-6740), TOOLS & EQUIPMENT—C-219
- Erasers, Cartridge Systems (0710-1980), TOOLS & EQUIPMENT—C-187
- Erasers, Conveyor, Audio Tape Equipment & Accessories (0710-1200), TOOLS & EQUIPMENT—C-186
- Evaluators, Audio Tape Equipment & Accessories (0710-1280), TOOLS & EQUIPMENT—C-186
- Evaluators, Tape (0770-6100), TOOLS & EQUIPMENT—C-218
- Evaluators, VTRs & VCRs (0770-6760), TOOLS & EQUIPMENT—C-219
- Exciters (0710-3020), STUDIO EQUIPMENT & SUPPLIES—C-190
- Exciters, AM (0710-3040), TOOLS & EQUIPMENT—C-190
- Exciters, AM Stereo (0710-3080), TOOLS & EQUIPMENT—C-190
- Exciters, AM Stereo, RF Power Equipment (0210-0880), TOOLS & EQUIPMENT—C-125
- Exciters, AM, RF Power Equipment (0210-0860), TOOLS & EQUIPMENT—C-125
- Exciters, FM (0710-3080), TOOLS & EQUIPMENT—C-190
- Exciters, FM Stereo (0710-3100), TOOLS & EQUIPMENT—C-190
- Exciters, SCA (0710-3120), TOOLS & EQUIPMENT—C-190
- Exciters, TV, RF Power Equipment (0210-1200), TOOLS & EQUIPMENT—C-126
- Expert Testimony Consulting Services (0600-0586), TOOLS & EQUIPMENT—C-153
- Exporter, Film (0600-0806), TOOLS & EQUIPMENT—C-157
- Extended Play Kit, Recorders, Videotape (0770-4800), TOOLS & EQUIPMENT—C-215
- Extenders, Low Frequency (0710-3660), STUDIO EQUIPMENT & SUPPLIES—C-191
- Exterior Service Boxes, Transmission Line (0370-0560), TOOLS & EQUIPMENT—C-142
- Facilities (0600-1910), SERVICES—C-166
- Facility Design & Engineering Services (0600-0800), SERVICES—C-155
- Facsimile Chart Recorders Weather Equipment (0770-7740), TOOLS & EQUIPMENT—C-221
- Facsimile Chart Scanners Weather Equipment (0770-7780), TOOLS & EQUIPMENT—C-221
- Facsimile Chart Scanners, Analog, Weather Equipment (0770-7800), TOOLS & EQUIPMENT—C-221
- Facsimile Chart Scanners, Digital, Weather Equipment (0770-7820), TOOLS & EQUIPMENT—C-221
- Facsimile Communications Systems (0760-0480), STUDIO EQUIPMENT & SUPPLIES—C-203
- Fader Controls, Lighting Accessories (0740-0320), TOOLS & EQUIPMENT—C-199
- Fair Market Valuations, Financial Services (0800-0855), TOOLS & EQUIPMENT—C-158
- Fans & Blowers (0760-0240), STUDIO EQUIPMENT & SUPPLIES—C-202
- Fault Alarms (0760-0060), TOOLS & EQUIPMENT—C-202
- Feasibility Studies (0600-0601), SERVICES—C-155
- Feed Systems, Microwave (0500-0240), TOOLS & EQUIPMENT—C-146
- Fiber (0370-0180), TOOLS & EQUIPMENT—C-141
- Fiber Optic Cable (0310-0160), TOOLS & EQUIPMENT—C-131
- Fiber Optic Equipment (0370-0240), CABLE EQUIPMENT & SUPPLIES—C-141
- Fiber Optic Equipment, Transmission Links (0370-0300), TOOLS & EQUIPMENT—C-141
- Fiber Optic Fators (0210-0680), BROADCAST EQUIPMENT—C-125
- Fiber Optic Transmission Systems (0370-0280), TOOLS & EQUIPMENT—C-141
- Fiber optic STLs (0750-0540), TOOLS & EQUIPMENT—C-201
- Field (0770-0640), TOOLS & EQUIPMENT—C-207
- Field Cameras (0770-0620), TOOLS & EQUIPMENT—C-207
- Field Intensity Meters, AM, RF Test Equipment (0600-2220), TOOLS & EQUIPMENT—C-226
- Field Intensity Meters, Cable Test Equipment (0600-0480), TOOLS & EQUIPMENT—C-223
- Field Intensity Meters, FM, RF Test Equipment (0600-2320), TOOLS & EQUIPMENT—C-226
- Field Intensity Meters, TV, RF Test Equipment (0600-2440), TOOLS & EQUIPMENT—C-226
- Field Strength Meters (0800-1020), TEST & MEASUREMENT EQUIPMENT & SUPPLIES—C-224
- Field Strength Meters, AM/FM (0800-1040), TOOLS & EQUIPMENT—C-224
- Field Strength Meters, TV (0800-1060), TOOLS & EQUIPMENT—C-224

F

BUYERS GUIDE PRODUCT INDEX

- Field Synchronizers, Digital Processing Equipment (0770-2520), TOOLS & EQUIPMENT—C-209
- Field Video Setup Module (0770-3120), STUDIO EQUIPMENT & SUPPLIES—C-211
- Filament Transformers (0210-1620), TOOLS & EQUIPMENT—C-127
- Fill Lighting Accessories (0740-0340), TOOLS & EQUIPMENT—C-199
- Film (0730-0500), STUDIO EQUIPMENT & SUPPLIES—C-196
- Film Buyer Services (0600-0804), TOOLS & EQUIPMENT—C-156
- Film Chain Cameras (0770-0660), TOOLS & EQUIPMENT—C-207
- Film Chain Controls, Projector, Automation Controls & Systems (0730-0040), TOOLS & EQUIPMENT—C-195
- Film Chain Projectors (0730-0940), TOOLS & EQUIPMENT—C-197
- Film Chains, Projectors & Multiplexers (0730-0580), STUDIO EQUIPMENT & SUPPLIES—C-197
- Film Cleaning Equipment (0730-0583), STUDIO EQUIPMENT & SUPPLIES—C-197
- Film Distributor (0600-0805), TOOLS & EQUIPMENT—C-156
- Film Equipment Carrying Systems (0730-0100), TOOLS & EQUIPMENT—C-195
- Film Equipment Cranes (0730-0120), TOOLS & EQUIPMENT—C-196
- Film Equipment, Airborne Mounting/Stabilizing (0730-0080), TOOLS & EQUIPMENT—C-195
- Film Equipment, Dollies & Tripods (0730-0140), TOOLS & EQUIPMENT—C-196
- Film Equipment, ENG Braces (0730-0160), TOOLS & EQUIPMENT—C-196
- Film Equipment, Heads (0730-0180), TOOLS & EQUIPMENT—C-196
- Film Equipment, Helicopter Rigs (0730-0200), TOOLS & EQUIPMENT—C-196
- Film Equipment, Lens Stabilizing Systems (0730-0220), TOOLS & EQUIPMENT—C-196
- Film Equipment, Pan & Tilt Heads (0730-0240), TOOLS & EQUIPMENT—C-196
- Film Equipment, Pan & Tilt Heads, Remote Systems (0730-0260), TOOLS & EQUIPMENT—C-196
- Film Equipment, Pedestals (0730-0280), TOOLS & EQUIPMENT—C-196
- Film Equipment, Remote Controls (0730-0300), TOOLS & EQUIPMENT—C-196
- Film Equipment, Stabilized Carrying Systems (0730-0320), TOOLS & EQUIPMENT—C-196
- Film Equipment, Test Charts (0730-0340), TOOLS & EQUIPMENT—C-196
- Film Equipment, Tripods (0730-0360), TOOLS & EQUIPMENT—C-196
- Film Exporter (0600-0806), TOOLS & EQUIPMENT—C-157
- Film Handler for Ad Agency, Stations, Sponsors, etc. (0600-0808), TOOLS & EQUIPMENT—C-157
- Film Importer (0600-0810), TOOLS & EQUIPMENT—C-157
- Film Inspection Equipment (0730-0587), STUDIO EQUIPMENT & SUPPLIES—C-197
- Film Laboratories (0600-0820), SERVICES—C-158
- Film Processor (0600-0812), TOOLS & EQUIPMENT—C-157
- Film Processors, Motion Picture (0730-0790), STUDIO EQUIPMENT & SUPPLIES—C-197
- Film Producer (0600-0813), TOOLS & EQUIPMENT—C-157
- Film Programs on Order, Programming (0610-0220), TOOLS & EQUIPMENT—C-175
- Film Recorders, Tape Recorders (0710-5580), TOOLS & EQUIPMENT—C-194
- Film Series (0600-0890), SERVICES—C-159
- Film Service—picking up for ad agency, stations, sponsors, etc. (0600-0814), TOOLS & EQUIPMENT—C-158
- Film Services (0600-0802), SERVICES—C-156
- Film Shipper for ad agency, stations, sponsors, etc. (0600-0818), TOOLS & EQUIPMENT—C-158
- Film Storage (0600-0818), TOOLS & EQUIPMENT—C-158
- Film Stripe Heads, Audio (0710-3420), TOOLS & EQUIPMENT—C-190
- Film Transports (Sprocketed Magnetic), Dubbers (0710-5410), TOOLS & EQUIPMENT—C-193
- Film Transports, Sprocketed, Telecine Equipment & Accessories (0770-6440), TOOLS & EQUIPMENT—C-219
- Film to Video Processor (0730-0590), STUDIO EQUIPMENT & SUPPLIES—C-197
- Film to Video Transfer Equipment - Light Control (0730-0600), TOOLS & EQUIPMENT—C-197
- Film, 16mm (0730-0540), TOOLS & EQUIPMENT—C-196
- Film, 35mm (0730-0560), TOOLS & EQUIPMENT—C-196
- Film, 8mm (0730-0520), TOOLS & EQUIPMENT—C-196
- Film, Magnetic Sprocketed, Audio Tape Equipment & Accessories (0710-1460), TOOLS & EQUIPMENT—C-186
- Film-Tape Interlock (0730-1000), STUDIO EQUIPMENT & SUPPLIES—C-197
- Film/Tape Series, TV, Programming (0610-0560), TOOLS & EQUIPMENT—C-179
- Film/Tape Spot Commercials, Programming (0610-0240), TOOLS & EQUIPMENT—C-175
- Filter Components, Cameras & Accessories (0770-0900), TOOLS & EQUIPMENT—C-207
- Filters, Antenna (0100-1060), ANTENNAS, TOWERS & EQUIPMENT—C-118
- Filters, Lighting Accessories (0740-0360), TOOLS & EQUIPMENT—C-199
- Filters, Microwave (0500-0260), TOOLS & EQUIPMENT—C-146
- Filters, RF Power Equipment (0210-1000), TOOLS & EQUIPMENT—C-125
- Filters, Security (0360-0080), CABLE EQUIPMENT & SUPPLIES—C-139
- Filters, Video (0770-3140), STUDIO EQUIPMENT & SUPPLIES—C-211
- Filters, Video Signal Processing Equipment (0770-7660), TOOLS & EQUIPMENT—C-221
- Filters-Band Pass (0210-0680), BROADCAST EQUIPMENT—C-125
- Financial Analysis, Financial Services (0600-0857), TOOLS & EQUIPMENT—C-159
- Financial Consulting Services (0600-0860), TOOLS & EQUIPMENT—C-159
- Financial Projections (0600-0865), TOOLS & EQUIPMENT—C-159
- Financial Services (0600-0840), SERVICES—C-158
- Financing, Debt & Equity, Financial Services (0600-0850), TOOLS & EQUIPMENT—C-158
- Fittings & Connectors (0370-0140), CABLE EQUIPMENT & SUPPLIES—C-140
- Fittings & Connectors, Foam Dielectric (0370-0160), TOOLS & EQUIPMENT—C-141
- Fittings & Connectors, Optical Fiber (0370-0180), TOOLS & EQUIPMENT—C-141
- Fittings & Connectors, Solid Core (0370-0200), TOOLS & EQUIPMENT—C-141
- Fixed Attenuators (0800-0100), TOOLS & EQUIPMENT—C-222
- Fixed Lenses, Camera Lenses & Accessories (0770-1080), TOOLS & EQUIPMENT—C-207
- Fixtures, Controls, Lamps (0740-0020), STUDIO EQUIPMENT & SUPPLIES—C-197
- Fixtures, Lamps-Control Board/Console (0740-0160), STUDIO EQUIPMENT & SUPPLIES—C-198
- Fixtures, Lighting Accessories (0740-0380), TOOLS & EQUIPMENT—C-199
- Flashers (0100-1420), TOOLS & EQUIPMENT—C-119
- Flashers, High Intensity (0100-1440), TOOLS & EQUIPMENT—C-119
- Flush-Mount Boxes, Underground (0340-0100), CABLE EQUIPMENT & SUPPLIES—C-138
- Flush-Mount Service Cells, Apartment Installation Equipment (0320-0040), TOOLS & EQUIPMENT—C-132
- Flutter & Wow Meters, Audio Test Equipment (0800-0340), TOOLS & EQUIPMENT—C-222
- FM Amplifiers, Peak Limiting (0710-0220), TOOLS & EQUIPMENT—C-183
- FM Compressor/Limiters, Audio Processing Effects Equipment (0710-0940), TOOLS & EQUIPMENT—C-185
- FM Equipment, Maintenance (0600-1020), TOOLS & EQUIPMENT—C-160
- FM Exciter (0710-3080), TOOLS & EQUIPMENT—C-190
- FM exciters, RF Power Equipment (0210-1020), TOOLS & EQUIPMENT—C-125
- FM Field Intensity Meters, RF Test Equipment (0800-2320), TOOLS & EQUIPMENT—C-226
- FM Monitors-Audio & RF (0710-4400), TOOLS & EQUIPMENT—C-192
- FM Processing Equipment (0100-1080), ANTENNAS, TOWERS & EQUIPMENT—C-118
- FM Processors, FM Sub-Carrier Converters, Transmitters & Accessories (0220-0160), BROADCAST EQUIPMENT—C-128
- FM Processors-FM Sub-Carrier Converters (0210-0640), BROADCAST EQUIPMENT—C-124
- FM Receivers (0210-1260), TOOLS & EQUIPMENT—C-126
- FM Receiving Antennas (0100-0560), TOOLS & EQUIPMENT—C-115
- FM SCA Equipment, Transmitters & Accessories (0220-0260), TOOLS & EQUIPMENT—C-128
- FM Stereo Exciters (0710-3100), TOOLS & EQUIPMENT—C-190
- FM Sub-Carrier Converters, Transmitters & Accessories (0220-0160), BROADCAST EQUIPMENT—C-128
- FM Transmitters (0220-0700), TOOLS & EQUIPMENT—C-129
- FM Transmitters, 1,000 to 2,500 Watts (0220-0760), TOOLS & EQUIPMENT—C-129
- FM Transmitters, 10,000 to 20,000 Watts (0220-0800), TOOLS & EQUIPMENT—C-129
- FM Transmitters, 5,000 to 7,500 Watts (0220-0780), TOOLS & EQUIPMENT—C-129
- FM Transmitters, 500 Watts & Over, Solid State (0220-0740), TOOLS & EQUIPMENT—C-129
- FM Transmitters, 500 Watts & under (0220-0720), TOOLS & EQUIPMENT—C-129
- FM Transmitters, Over 20,000 Watts (0220-0820), TOOLS & EQUIPMENT—C-129
- FM Transmitting Antennas (0100-0790), TOOLS & EQUIPMENT—C-116
- FM Tuners (0710-6020), STUDIO EQUIPMENT & SUPPLIES—C-194
- FM, Subcarrier Generators (0710-3180), TOOLS & EQUIPMENT—C-190

FM-AM Remote Control Systems (0710-5180), STUDIO EQUIPMENT & SUPPLIES—C-193

FM/AM Field Strength Meters (0800-1040), TOOLS & EQUIPMENT—C-224

FM/AM Transmitter Tubes (0760-1820), TOOLS & EQUIPMENT—C-204

Foam Dielectric Connectors & Fittings (0370-0160), TOOLS & EQUIPMENT—C-141

Foam Insert Transportation Cases (0760-1440), TOOLS & EQUIPMENT—C-204

Foreign Language Films, Programming (0610-0260), TOOLS & EQUIPMENT—C-176

Foreign Language Programming (0610-0270), TOOLS & EQUIPMENT—C-176

Forward Throw Motion Picture Projectors (0730-0880), TOOLS & EQUIPMENT—C-197

Forward Throw TV, Projection (0770-4400), STUDIO EQUIPMENT & SUPPLIES—C-215

Fotors, Fiber Optic (0210-0660), BROADCAST EQUIPMENT—C-125

Fotors, Fiber Optic Equipment (0370-0260), TOOLS & EQUIPMENT—C-141

4-Track Reels, Tape Recorders & Accessories (0710-5900), TOOLS & EQUIPMENT—C-194

4-Track Tape Decks, Audio Tape Equipment & Accessories (0710-1580), TOOLS & EQUIPMENT—C-186

Frame Store Synchronizers (0770-3180), STUDIO EQUIPMENT & SUPPLIES—C-211

Frame Synchronizers, Digital Processing Equipment (0770-2540), TOOLS & EQUIPMENT—C-210

Frame/Field Store, Digital (0770-3160), STUDIO EQUIPMENT & SUPPLIES—C-211

Frames & Racks (0760-0500), STUDIO EQUIPMENT & SUPPLIES—C-203

Framestores, Digital Processing Equipment (0770-2580), TOOLS & EQUIPMENT—C-210

Franchising Services (0600-0880), SERVICES—C-159

Frequency Coordination Equipment (0500-0040), MDS/MICROWAVE EQUIPMENT & SUPPLIES—C-146

Frequency Counters (0800-1080), TEST & MEASUREMENT EQUIPMENT & SUPPLIES—C-224

Frequency Extenders, Low (0710-3680), STUDIO EQUIPMENT & SUPPLIES—C-191

Frequency Monitors, Controllers, RF Test Equipment (0800-2300), TOOLS & EQUIPMENT—C-226

Frequency Monitors-Audio & RF (0710-4380), TOOLS & EQUIPMENT—C-192

Front Projection Screens (0760-1300), TOOLS & EQUIPMENT—C-204

Function Generators (0800-1200), TOOLS & EQUIPMENT—C-224

Furniture & Cabinetry, 19' Equipment Racks, Studio (0760-0560), TOOLS & EQUIPMENT—C-203

Furniture & Cabinetry, Consoles, Studio (0760-0540), TOOLS & EQUIPMENT—C-203

Furniture & Cabinetry, Studio (0760-0520), STUDIO EQUIPMENT & SUPPLIES—C-203

Furniture & Cabinetry, Tape Storage Units, Studio (0760-0580), TOOLS & EQUIPMENT—C-203

G

Gaskets (0210-0700), BROADCAST EQUIPMENT—C-125

Gaskets, RF (0210-0720), TOOLS & EQUIPMENT—C-125

Gaskets, Waveguide (0210-0740), TOOLS & EQUIPMENT—C-125

Gaskets, Waveguide, Transmitters & Accessories (0220-0180), BROADCAST EQUIPMENT—C-128

Gauges, Tension, VTRs & VCRs (0770-6860), TOOLS & EQUIPMENT—C-219

Gels, Lighting Accessories (0740-0400), TOOLS & EQUIPMENT—C-199

Generators (0710-3140), STUDIO EQUIPMENT & SUPPLIES—C-190

Generators — Character (see Generators) (0770-1890), TOOLS & EQUIPMENT—C-208

Generators, /Receivers (0210-1280), TOOLS & EQUIPMENT—C-126

Generators, AF (0710-3180), TOOLS & EQUIPMENT—C-190

Generators, Audio Signal (0800-0300), TOOLS & EQUIPMENT—C-222

Generators, Audio Sine (0800-1120), TOOLS & EQUIPMENT—C-224

Generators, Audio Sweep (0800-1140), TOOLS & EQUIPMENT—C-224

Generators, Background Color (0770-3220), TOOLS & EQUIPMENT—C-211

Generators, Burst (0770-3240), TOOLS & EQUIPMENT—C-211

Generators, Carrier (0100-0980), ANTENNAS, TOWERS & EQUIPMENT—C-117

Generators, Character (0720-0020), STUDIO EQUIPMENT & SUPPLIES—C-195

Generators, Color Pattern (0770-3280), TOOLS & EQUIPMENT—C-212

Generators, Color Sync (0770-3300), TOOLS & EQUIPMENT—C-212

Generators, Convergence (0770-3320), TOOLS & EQUIPMENT—C-212

Generators, Cross Pulse (0800-1160), TOOLS & EQUIPMENT—C-224

Generators, Dot/Bar (0800-1180), TOOLS & EQUIPMENT—C-224

Generators, Edit Code (0760-0340), STUDIO EQUIPMENT & SUPPLIES—C-202

Generators, Electric Power (0760-0600), STUDIO EQUIPMENT & SUPPLIES—C-203

Generators, Function (0800-1200), TOOLS & EQUIPMENT—C-224

Generators, Marker (0800-1220), TOOLS & EQUIPMENT—C-224

Generators, Message (0720-0080), STUDIO EQUIPMENT & SUPPLIES—C-195

Generators, NTSC Signal Test (0800-1240), TOOLS & EQUIPMENT—C-224

Generators, Power, Power Supplies (0760-1060), TOOLS & EQUIPMENT—C-204

Generators, Pulse (0800-1280), TOOLS & EQUIPMENT—C-224

Generators, Readers, Time Code, SMPTE, Post-Production Equipment (0770-4200), TOOLS & EQUIPMENT—C-214

Generators, RF (0770-3340), TOOLS & EQUIPMENT—C-212

Generators, RF Signal (0800-1280), TOOLS & EQUIPMENT—C-224

Generators, Safe Area (0770-5240), STUDIO EQUIPMENT & SUPPLIES—C-216

Generators, Signal, Video Test Equipment (0800-2680), TOOLS & EQUIPMENT—C-227

Generators, Special Effects (0770-3360), TOOLS & EQUIPMENT—C-212

Generators, Square Wave (0800-1300), TOOLS & EQUIPMENT—C-224

Generators, Staircase (0800-1320), TOOLS & EQUIPMENT—C-224

Generators, Standalone EFX, Special Effects Equipment (0770-5680), TOOLS & EQUIPMENT—C-217

Generators, Stereo (0770-3380), TOOLS & EQUIPMENT—C-212

Generators, Subcarrier, FM (0710-3180), TOOLS & EQUIPMENT—C-190

Generators, Sweep (0800-2520), TEST & MEASUREMENT EQUIPMENT & SUPPLIES—C-226

Generators, Sync, TV (0770-3400), TOOLS & EQUIPMENT—C-212

Generators, Synchronizing Systems (0770-3420), TOOLS & EQUIPMENT—C-212

Generators, Syne, Black Burst, Video Signal Processing Equipment (0770-7480), TOOLS & EQUIPMENT—C-220

Generators, Syne, Color Bar, Video Signal Processing Equipment (0770-7500), TOOLS & EQUIPMENT—C-220

Generators, Syne, Countdown, Video Signal Processing Equipment (0770-7460), TOOLS & EQUIPMENT—C-220

Generators, Syne, Multiburst, Video Signal Processing Equipment (0770-7520), TOOLS & EQUIPMENT—C-220

Generators, Syne, Safe Title Area, Video Signal Processing Equipment (0770-7540), TOOLS & EQUIPMENT—C-220

Generators, Syne, Source Identification, Video Signal Processing Equip (0770-7580), TOOLS & EQUIPMENT—C-220

Generators, Syne, Staircase Ramp, Video Signal Processing Equipment (0770-7580), TOOLS & EQUIPMENT—C-221

Generators, Syne, Sync, Video Signal Processing Equipment (0770-7600), TOOLS & EQUIPMENT—C-221

Generators, Syne, Video Signal Processing Equipment (0770-7440), TOOLS & EQUIPMENT—C-220

Generators, Syne, Video Slate Board, Video Processing Equipment (0770-7620), TOOLS & EQUIPMENT—C-221

Generators, Test Signal, RF Test Equipment (0800-2420), TOOLS & EQUIPMENT—C-226

Generators, Time Code (0770-3440), TOOLS & EQUIPMENT—C-212

Generators, Time Code, Vertical Interval (0770-3460), TOOLS & EQUIPMENT—C-212

Generators, Tone (0770-3480), TOOLS & EQUIPMENT—C-212

Generators, Tone, EBS (0770-3500), TOOLS & EQUIPMENT—C-212

Generators, VITS (0800-1380), TOOLS & EQUIPMENT—C-225

Generators, VITS inserter (0800-1400), TOOLS & EQUIPMENT—C-225

Generators, Video Sweep (0800-1360), TOOLS & EQUIPMENT—C-225

Generators-SCA (0210-0780), BROADCAST EQUIPMENT—C-125

Grade Level Housings (0340-0020), CABLE EQUIPMENT & SUPPLIES—C-138

Graphic Aids (0760-0820), STUDIO EQUIPMENT & SUPPLIES—C-203

Graphic Equalizers (0770-3520), STUDIO EQUIPMENT & SUPPLIES—C-212

Graphic Equalizers, Audio Processing Effects Equipment (0710-0960), TOOLS & EQUIPMENT—C-185

Graphic System, Weather (0770-7900), STUDIO EQUIPMENT & SUPPLIES—C-221

Graphics & Art Equipment, Bit Pad Digitizers (0770-2920), TOOLS & EQUIPMENT—C-210

Graphics & Art Equipment, Electronic (0770-2900), STUDIO EQUIPMENT & SUPPLIES—C-210

Graphics & Art Equipment, Electronic, 'Draw on Screen' Systems (0770-3080), TOOLS & EQUIPMENT—C-211

Graphics & Art Equipment, Electronic, Camera/VTR Digitizers (0770-2940), TOOLS & EQUIPMENT—C-211

Graphics & Art Equipment, Electronic, Digital Art/Paint Systems (0770-2960), TOOLS & EQUIPMENT—C-211

Graphics & Art Equipment, Electronic, Digital Still Stores (0770-2980), TOOLS & EQUIPMENT—C-211

BUYERS GUIDE PRODUCT INDEX

- Grip Equipment (0740-0180), STUDIO EQUIPMENT & SUPPLIES—C-198
- Grips, Drop (0330-0320), CABLE EQUIPMENT & SUPPLIES—C-135
- Ground Resistance Testers, Cable Test Equipment (0800-0500), TOOLS & EQUIPMENT—C-223
- Guy Grips, Cable Tools (0900-0120), TOOLS & EQUIPMENT—C-228
- Guy Strain Insulators, Antenna Accessories (0100-0220), TOOLS & EQUIPMENT—C-113
- Guyed Towers (0100-1460), TOOLS & EQUIPMENT—C-119
- ### H
- Hand Held Microphones (0710-3900), TOOLS & EQUIPMENT—C-191
- Handheld Cameras (0770-0680), TOOLS & EQUIPMENT—C-207
- Hangers, Studio, Lighting & Power Equipment & Supplies (0740-0040), TOOLS & EQUIPMENT—C-198
- Hard-Wire Intercom Systems (0770-3600), TOOLS & EQUIPMENT—C-212
- Hardware, Construction Equipment (0100-1480), TOOLS & EQUIPMENT—C-119
- Hardware, Security (0360-0100), CABLE EQUIPMENT & SUPPLIES—C-139
- Harmonic Distortion Analyzers (0800-1420), TEST & MEASUREMENT EQUIPMENT & SUPPLIES—C-225
- Harmonic Distortion Meters, Audio Test Equipment (0800-0220), TOOLS & EQUIPMENT—C-222
- Headend Buildings (0350-0100), TOOLS & EQUIPMENT—C-138
- Headend Control Units (0350-0120), TOOLS & EQUIPMENT—C-138
- Headend Equipment (0350-0080), CABLE EQUIPMENT & SUPPLIES—C-138
- Headend Equipment-Turnkey Systems (0350-0140), TOOLS & EQUIPMENT—C-138
- Headend Power Supplies (0350-0160), TOOLS & EQUIPMENT—C-138
- Headend Power Supplies, Standby (0100-1360), ANTENNAS, TOWERS & EQUIPMENT—C-119
- Headphones (0710-3200), STUDIO EQUIPMENT & SUPPLIES—C-190
- Headphones, Announcers Earpiece (0710-3220), TOOLS & EQUIPMENT—C-190
- Headphones, Audio Monitor (0710-0700), TOOLS & EQUIPMENT—C-184
- Headphones, Mono (0710-3240), TOOLS & EQUIPMENT—C-190
- Headphones, Stereo (0710-3260), TOOLS & EQUIPMENT—C-190
- Headphones, With Announcers Mike (0710-3280), TOOLS & EQUIPMENT—C-190
- Heads Alignment Equipment, VTRS & VCRs (0770-6800), TOOLS & EQUIPMENT—C-219
- Heads, Alignment Equipment, Videotape Recorders (0770-4760), TOOLS & EQUIPMENT—C-215
- Heads, Audio & Accessories (0710-3300), STUDIO EQUIPMENT & SUPPLIES—C-190
- Heads, Audio Playback (0710-3440), TOOLS & EQUIPMENT—C-190
- Heads, Audio Record (0710-3480), TOOLS & EQUIPMENT—C-190
- Heads, Audio Replacement (0710-3500), TOOLS & EQUIPMENT—C-190
- Heads, Audio, Alignment Gauges (0710-3320), TOOLS & EQUIPMENT—C-190
- Heads, Audio, Cleaners (0710-3360), TOOLS & EQUIPMENT—C-190
- Heads, Audio, Oegaussers (0710-3380), TOOLS & EQUIPMENT—C-190
- Heads, Audio, Erase (0710-3400), TOOLS & EQUIPMENT—C-190
- Heads, Audio, Film Stripe (0710-3420), TOOLS & EQUIPMENT—C-190
- Heads, Audio, Rebuilt (0710-3460), TOOLS & EQUIPMENT—C-190
- Heads, Film Equipment (0730-0180), TOOLS & EQUIPMENT—C-196
- Heads, Rebuilt, Recorders, Videotape (0770-4780), TOOLS & EQUIPMENT—C-215
- Heads, Rebuilt, VTRS & VCRs (0770-6820), TOOLS & EQUIPMENT—C-219
- Heads, Replacement, Videotape Recorders (0770-4800), TOOLS & EQUIPMENT—C-215
- Heads, Replacement, VTRS & VCRs (0770-6840), TOOLS & EQUIPMENT—C-219
- Heads, Tape Recorder Parts & Accessories (0710-5740), TOOLS & EQUIPMENT—C-194
- Heads, Video (see VTRS, VCRs & Recorders) (0770-7065), TOOLS & EQUIPMENT—C-220
- Heads, Videotape Recorders (0770-4740), TOOLS & EQUIPMENT—C-215
- Heads, VTRS & VCRs (0770-6780), TOOLS & EQUIPMENT—C-219
- Heat Exchangers, Transmitters & Accessories (0220-0200), BROADCAST EQUIPMENT—C-128
- Heated Microwave Radomes (0500-0360), TOOLS & EQUIPMENT—C-147
- Heater Controls, Antenna Accessories (0100-0240), TOOLS & EQUIPMENT—C-113
- Heavy Duty Cable, AC/DC Power (0310-0180), TOOLS & EQUIPMENT—C-132
- Helicopter Rigs, Carrying Systems, Camera Accessories (0770-1340), TOOLS & EQUIPMENT—C-207
- Helicopter Rigs, Film Equipment (0730-0200), TOOLS & EQUIPMENT—C-196
- Helicopters (0750-0340), STUDIO EQUIPMENT & SUPPLIES—C-201
- Helicopters, ENG Systems (0750-0360), TOOLS & EQUIPMENT—C-201
- Helicopters, Stabilizers (0750-0380), TOOLS & EQUIPMENT—C-201
- High Intensity Flashers (0100-1440), TOOLS & EQUIPMENT—C-119
- HMI Lights, Lighting & Power Equipment & Supplies (0740-0060), TOOLS & EQUIPMENT—C-198
- HMI, SI fixtures, Lighting Accessories (0740-0420), TOOLS & EQUIPMENT—C-199
- Housings, Grade Level (0340-0020), CABLE EQUIPMENT & SUPPLIES—C-138
- Housings, Pedestal (0340-0060), CABLE EQUIPMENT & SUPPLIES—C-138
- ### I
- IC Testers, Measuring/Monitoring Meters (0800-1820), TOOLS & EQUIPMENT—C-225
- Ice Warning Systems, Antenna Accessories (0100-0260), TOOLS & EQUIPMENT—C-113
- Identification & Drop Security Equipment (0360-0060), CABLE EQUIPMENT & SUPPLIES—C-139
- Identification Devices, Security Hardware (0360-0120), TOOLS & EQUIPMENT—C-139
- Identification Systems, Video (0770-3540), STUDIO EQUIPMENT & SUPPLIES—C-212
- IM Meters, Audio Test Equipment (0800-0240), TOOLS & EQUIPMENT—C-222
- Image Enhancers, Digital Processing Equipment (0770-2580), TOOLS & EQUIPMENT—C-210
- Image Processors — Video (see Digital Processing Equipment) (0770-7067), TOOLS & EQUIPMENT—C-220
- Image Processors, Digital Processing Equipment (0770-2600), TOOLS & EQUIPMENT—C-210
- Image Repositioners (see Video Signal Processing Equipment) (0770-3550), TOOLS & EQUIPMENT—C-212
- Image Repositioners, Video Signal Processing Equipment (0770-7400), TOOLS & EQUIPMENT—C-220
- Image Synthesis (0770-3560), STUDIO EQUIPMENT & SUPPLIES—C-212
- Impedance Bridges, RF Test Equipment (0800-2340), TOOLS & EQUIPMENT—C-226
- Impedance Matching Attenuators (0800-0120), TOOLS & EQUIPMENT—C-222
- Importer of TV Film Series (0600-0890), SERVICES—C-159
- Importer, Film (0600-0810), TOOLS & EQUIPMENT—C-157
- In-System Converters & Sub-VHF Equipment (0330-0580), CABLE EQUIPMENT & SUPPLIES—C-137
- Indicator Panels, Light (0100-1560), TOOLS & EQUIPMENT—C-119
- Indicators, Audio Level (0710-0580), STUDIO EQUIPMENT & SUPPLIES—C-184
- Indicators, Audio Level, LED (0710-0600), TOOLS & EQUIPMENT—C-184
- Indicators, Audio Level, PPM (0710-0620), TOOLS & EQUIPMENT—C-184
- Indicators, Audio Level, Video Monitor Display (0710-0640), TOOLS & EQUIPMENT—C-184
- Indicators, Audio Level, VU (0710-0660), TOOLS & EQUIPMENT—C-184
- Industrial & Educational Films (0610-0280), TOOLS & EQUIPMENT—C-176
- Information/Database Management Services (0600-0620), SERVICES—C-153
- Insertor Generators, VITS (0800-1400), TOOLS & EQUIPMENT—C-225
- Insertor/Reader VIT (0800-1440), TEST & MEASUREMENT EQUIPMENT & SUPPLIES—C-225
- Insertion Equipment, Ad (0770-0020), STUDIO EQUIPMENT & SUPPLIES—C-205
- Insertion Equipment, Ad, Cartridge (0770-0040), TOOLS & EQUIPMENT—C-205
- Insertion Equipment, Ad, Tone Sensors (0770-0060), TOOLS & EQUIPMENT—C-205
- Inspection Equipment, Film (0730-0587), STUDIO EQUIPMENT & SUPPLIES—C-197
- Installation Construction, Cable Services (0600-0440), TOOLS & EQUIPMENT—C-151
- Installation Equipment, Apartment (0320-0020), CABLE EQUIPMENT & SUPPLIES—C-132
- Installation Equipment, Apartment, Flush-Mount Service Cells (0320-0040), TOOLS & EQUIPMENT—C-132
- Installation Equipment, Apartment, Molding Duct (0320-0060), TOOLS & EQUIPMENT—C-132
- Installation Equipment, Apartment, Multi-Trap Enclosures (0320-0080), TOOLS & EQUIPMENT—C-132
- Installation Equipment, Apartment, Pre-Wire Boxes (0320-0100), TOOLS & EQUIPMENT—C-132
- Installation Services, Antenna (0100-0270), TOOLS & EQUIPMENT—C-113
- Installation Services, Turnkey (0600-2180), SERVICES—C-168
- Installation Tools & Accessories, Cable (0900-0020), TOOLS & EQUIPMENT—C-228
- Installation, Satellite Earth Station (0600-0560), TOOLS & EQUIPMENT—C-151
- Insulation Testers, Cable Test Equipment (0800-0520), TOOLS & EQUIPMENT—C-223

Insulators, Antenna Base (0100-0080), TOOLS & EQUIPMENT—C-113

Insurance Services (0600-0900), SERVICES—C-160

Intercity Microwave Equipment (0500-0280), TOOLS & EQUIPMENT—C-146

Intercom Systems (0710-3520), STUDIO EQUIPMENT & SUPPLIES—C-190

Intercom Systems, Hard-Wire (0770-3600), TOOLS & EQUIPMENT—C-212

Intercom Systems, Hardwired (0710-3540), TOOLS & EQUIPMENT—C-191

Intercom Systems, RF (0710-3560), TOOLS & EQUIPMENT—C-191

Intercom Systems, Wireless (0770-3620), TOOLS & EQUIPMENT—C-212

Interconnects, Cable (0800-0080), TOOLS & EQUIPMENT—C-148

Interface Equipment, Telco (0710-5980), STUDIO EQUIPMENT & SUPPLIES—C-194

Interface Machine Controls, Parallel, Technical Automation (0770-3720), TOOLS & EQUIPMENT—C-213

Interface Machine Controls, Serial, Technical Automation (0770-3740), TOOLS & EQUIPMENT—C-213

Interference Eliminators (0100-1100), ANTENNAS, TOWERS & EQUIPMENT—C-118

Interior Service Boxes, Transmission Line (0370-0580), TOOLS & EQUIPMENT—C-142

Intermod Distortion Analyzers (0800-1460), TEST & MEASUREMENT EQUIPMENT & SUPPLIES—C-225

Interval Timers, V & H (0800-1480), TEST & MEASUREMENT EQUIPMENT & SUPPLIES—C-225

Inverters, Power Supplies (0760-1040), TOOLS & EQUIPMENT—C-204

Investment Banking Services (0600-0920), SERVICES—C-160

Isolation Amplifiers (0770-0120), TOOLS & EQUIPMENT—C-205

Isolation Transformers (0100-1500), TOOLS & EQUIPMENT—C-119

J

Jack Panels (0760-0640), STUDIO EQUIPMENT & SUPPLIES—C-203

Jack Panels, Wired (0760-0680), TOOLS & EQUIPMENT—C-203

K

Key Lighting Accessories (0740-0440), TOOLS & EQUIPMENT—C-199

Keyboard Entry Teleprompters (0720-0180), TOOLS & EQUIPMENT—C-195

Keyer Decoder, Chroma (0770-1900), STUDIO EQUIPMENT & SUPPLIES—C-208

Keyers (see Special Effects Equipment) (0770-3625), TOOLS & EQUIPMENT—C-212

Keyers, Chroma (0770-1920), STUDIO EQUIPMENT & SUPPLIES—C-208

Keyers, Downstream, Special Effects Equipment (0770-5640), TOOLS & EQUIPMENT—C-217

Keyers, Nonadditive, Special Effects Equipment (0770-5680), TOOLS & EQUIPMENT—C-217

Keyers, Special Effects Equipment (0770-5620), TOOLS & EQUIPMENT—C-217

Kinescope, Programming (0610-0300), TOOLS & EQUIPMENT—C-176

Klystron Transmitter Tubes (0760-1640), TOOLS & EQUIPMENT—C-204

Klystron Tubes, Electromagnetics (0760-0380), STUDIO EQUIPMENT & SUPPLIES—C-202

Knobs, Control (0760-0680), STUDIO EQUIPMENT & SUPPLIES—C-203

L

Laboratories, Film (0600-0820), SERVICES—C-158

Laboratory Facilities (0800-0930), SERVICES—C-160

Ladders (0760-0700), STUDIO EQUIPMENT & SUPPLIES—C-203

Ladders, Vans & Mobile Units (0750-0740), TOOLS & EQUIPMENT—C-202

Lamps, Fixtures, Controls (0740-0020), STUDIO EQUIPMENT & SUPPLIES—C-197

Lamps, Fixtures-Control Board/Console (0740-0160), STUDIO EQUIPMENT & SUPPLIES—C-198

Lamps, Lighting Accessories (0740-0460), TOOLS & EQUIPMENT—C-199

Lamps, Replacement (0100-1520), TOOLS & EQUIPMENT—C-119

Lapel Microphones (0710-3920), TOOLS & EQUIPMENT—C-191

Large Screen TV Projectors (0730-0960), TOOLS & EQUIPMENT—C-197

Large Studio Production Switchers (0770-4340), TOOLS & EQUIPMENT—C-215

Lashing Wire (0760-0720), STUDIO EQUIPMENT & SUPPLIES—C-203

Lavalier Microphones (0710-3940), TOOLS & EQUIPMENT—C-191

LED Audio Level Indicators (0710-0600), TOOLS & EQUIPMENT—C-184

Lead-Acid Batteries (0750-0080), TOOLS & EQUIPMENT—C-200

Lead-Acid Batteries, Power Supplies (0760-0940), TOOLS & EQUIPMENT—C-204

Leader Tape, Audio Tape Equipment & Accessories (0710-1300), TOOLS & EQUIPMENT—C-186

Leakage Detection Equipment, Cable Test Equipment, RF (0800-0560), TOOLS & EQUIPMENT—C-223

Lease Services, Properties (0800-1570), SERVICES—C-163

Legal Services (0600-0940), SERVICES—C-160

Lens Components, Cameras & Accessories (0770-0920), TOOLS & EQUIPMENT—C-207

Lens Extenders, Cameras & Accessories (0770-0940), TOOLS & EQUIPMENT—C-207

Lens Stabilizing Systems, Film Equipment (0730-0220), TOOLS & EQUIPMENT—C-196

Lens Tubes, Camera Lenses & Accessories (0770-1120), TOOLS & EQUIPMENT—C-207

Lenses & Accessories (see Cameras & Supplies) (0770-3630), TOOLS & EQUIPMENT—C-212

Lenses & Accessories, Cameras (0770-1000), TOOLS & EQUIPMENT—C-207

Lenses & Accessories, Digital Remote Control Systems (0770-1160), TOOLS & EQUIPMENT—C-207

Lenses & Accessories, Pickup Tubes (0770-1110), TOOLS & EQUIPMENT—C-207

Lenses & Accessories, Test Charts (0770-1180), TOOLS & EQUIPMENT—C-207

Lenses, 16mm Motion Picture Cameras & Supplies (0730-0700), TOOLS & EQUIPMENT—C-197

Lenses, 35mm Motion Picture Cameras & Supplies (0730-0740), TOOLS & EQUIPMENT—C-197

Lenses, 8mm Motion Picture Cameras & Supplies (0730-0660), TOOLS & EQUIPMENT—C-197

Lenses, Fixed, Camera Lenses & Accessories (0770-1080), TOOLS & EQUIPMENT—C-207

Lenses, Motion Picture (see Motion Picture Cameras & Accessories) (0730-0610), TOOLS & EQUIPMENT—C-197

Lenses, Projection, Camera Lenses & Accessories (0770-1100), TOOLS & EQUIPMENT—C-207

Lenses, Zoom, Accessories (0770-1140), TOOLS & EQUIPMENT—C-207

Level Control Sound Systems (0710-5320), TOOLS & EQUIPMENT—C-193

Level Indicators, Audio (0710-0580), STUDIO EQUIPMENT & SUPPLIES—C-184

Level Indicators, Audio, LED (0710-0600), TOOLS & EQUIPMENT—C-184

Level Indicators, Audio, PPM (0710-0620), TOOLS & EQUIPMENT—C-184

Level Indicators, Audio, Video Monitor Display (0710-0640), TOOLS & EQUIPMENT—C-184

Level Indicators, Audio, VU (0710-0660), TOOLS & EQUIPMENT—C-184

Library, Music Services (0800-1200), SERVICES—C-182

Licensing Services (0600-0960), SERVICES—C-160

Lift Buckets, Aerial (0750-0020), STUDIO EQUIPMENT & SUPPLIES—C-200

Lifts, Platforms & Bucket Lifts (0750-0260), STUDIO EQUIPMENT & SUPPLIES—C-201

Light Indicator Panels (0100-1560), TOOLS & EQUIPMENT—C-119

Lighting (0100-1580), TOOLS & EQUIPMENT—C-120

Lighting & Power Equipment & Supplies, Hangers, Studio (0740-0040), TOOLS & EQUIPMENT—C-198

Lighting & Power Equipment & Supplies, Lights, HMI (0740-0080), TOOLS & EQUIPMENT—C-198

Lighting & Power Equipment & Supplies, Patch Panel (0740-0120), TOOLS & EQUIPMENT—C-198

Lighting & Power Equipment & Supplies, Portable/ENG Lights (0740-0080), TOOLS & EQUIPMENT—C-198

Lighting & Power Equipment & Supplies, Replacement (0740-0140), TOOLS & EQUIPMENT—C-198

Lighting & Power Equipment & Supplies, Studio Lights (0740-0100), TOOLS & EQUIPMENT—C-198

Lighting (see LIGHTING & POWER EQUIPMENT) (0770-3640), TOOLS & EQUIPMENT—C-212

Lighting Accessories (0740-0200), STUDIO EQUIPMENT & SUPPLIES—C-198

Lighting Accessories, Connector Plugs (0740-0220), TOOLS & EQUIPMENT—C-198

Lighting Accessories, Control Boards (0740-0240), TOOLS & EQUIPMENT—C-199

Lighting Accessories, Cyc Lighting (0740-0260), TOOLS & EQUIPMENT—C-199

Lighting Accessories, Diffusion, EFX Material (0740-0280), TOOLS & EQUIPMENT—C-199

Lighting Accessories, Dimmer Packs (0740-0300), TOOLS & EQUIPMENT—C-199

Lighting Accessories, Fader Controls (0740-0320), TOOLS & EQUIPMENT—C-199

Lighting Accessories, Fill (0740-0340), TOOLS & EQUIPMENT—C-199

Lighting Accessories, Filters (0740-0360), TOOLS & EQUIPMENT—C-199

Lighting Accessories, Fixtures (0740-0380), TOOLS & EQUIPMENT—C-199

Lighting Accessories, Gels (0740-0400), TOOLS & EQUIPMENT—C-199

Lighting Accessories, HMI, SI fixtures (0740-0420), TOOLS & EQUIPMENT—C-199

Lighting Accessories, Key (0740-0440), TOOLS & EQUIPMENT—C-199

Lighting Accessories, Lamps (0740-0460), TOOLS & EQUIPMENT—C-199

BUYERS GUIDE PRODUCT INDEX

- Lighting Accessories, Stands, Rigging (0740-0520), TOOLS & EQUIPMENT—C-200
- Lighting Accessories, Transformers (0740-0540), TOOLS & EQUIPMENT—C-200
- Lighting Automation Controls & Systems (0780-0200), TOOLS & EQUIPMENT—C-202
- Lighting Control Boards (0740-0240), TOOLS & EQUIPMENT—C-199
- Lighting Kits, Switcher (0740-0640), STUDIO EQUIPMENT & SUPPLIES—C-200
- Lighting Packs, Battery (0750-0220), TOOLS & EQUIPMENT—C-201
- Lightning Arrestors (0100-1120), ANTENNAS, TOWERS & EQUIPMENT—C-118
- Lightning Protection Systems (0100-1140), ANTENNAS, TOWERS & EQUIPMENT—C-118
- Lights, HMI, Lighting & Power Equipment & Supplies (0740-0060), TOOLS & EQUIPMENT—C-198
- Lights, Portable/ENG, Power Equipment & Supplies (0740-0060), TOOLS & EQUIPMENT—C-198
- Lights, Studio Warning (0740-0560), STUDIO EQUIPMENT & SUPPLIES—C-200
- Lights, Studio, Power Equipment & Supplies (0740-0100), TOOLS & EQUIPMENT—C-198
- Lights, Tower (0100-1180), ANTENNAS, TOWERS & EQUIPMENT—C-118
- Lights, Towers & Accessories (0100-1400), ANTENNAS, TOWERS & EQUIPMENT—C-119
- Lightweight Cameras (13mm tubes) (0770-0700), TOOLS & EQUIPMENT—C-207
- Limiter/Compressors (0710-3580), STUDIO EQUIPMENT & SUPPLIES—C-191
- Limiter/Compressors, FM, Audio Processing Effects Equipment (0710-0940), TOOLS & EQUIPMENT—C-185
- Limiter/Compressors, TV (0770-3660), STUDIO EQUIPMENT & SUPPLIES—C-212
- Line Amplifiers (0710-0120), TOOLS & EQUIPMENT—C-182
- Line Drive Amplifiers (0210-0100), TOOLS & EQUIPMENT—C-123
- Line Extender Amplifiers (0330-0360), CABLE EQUIPMENT & SUPPLIES—C-135
- Line Extenders, Transmission Line Equipment (0370-0620), TOOLS & EQUIPMENT—C-143
- Line Hardware (0100-1260), ANTENNAS, TOWERS & EQUIPMENT—C-118
- Line Isolation Transformers, Video/Data (0210-1720), TOOLS & EQUIPMENT—C-127
- Line Output Display, Video (0770-7080), STUDIO EQUIPMENT & SUPPLIES—C-220
- Line Surge Protectors (0780-0740), STUDIO EQUIPMENT & SUPPLIES—C-203
- Line Voltage Meter, Measuring/Monitoring Meters (0800-1860), TOOLS & EQUIPMENT—C-225
- Load Resistors, Coaxial (0210-0780), BROADCAST EQUIPMENT—C-125
- Loaders, Audio Tape Equipment & Accessories (0710-1320), TOOLS & EQUIPMENT—C-186
- Loaders, VTRs & VCRs (0770-6880), TOOLS & EQUIPMENT—C-219
- Loads, RF Power Equipment (0210-1040), TOOLS & EQUIPMENT—C-125
- Local Video Switchers (0770-5880), TOOLS & EQUIPMENT—C-217
- Locks, Security (0360-0160), CABLE EQUIPMENT & SUPPLIES—C-139
- Log Printers, Logging, Monitoring Test Equipment (0800-1580), TOOLS & EQUIPMENT—C-225
- Logging Automation Controls & Systems (0760-0220), TOOLS & EQUIPMENT—C-202
- Logging Equipment, Audio Tape Equipment & Accessories (0710-1340), TOOLS & EQUIPMENT—C-186
- Logging Recorders, Videotape (0770-4620), TOOLS & EQUIPMENT—C-215
- Logging Tape Recorders (0710-5600), TOOLS & EQUIPMENT—C-194
- Logging, Monitoring Test Equipment (0800-1520), TEST & MEASUREMENT EQUIPMENT & SUPPLIES—C-225
- Logging, Monitoring Test Equipment, Chart Recorders (0800-1560), TOOLS & EQUIPMENT—C-225
- Logging, Monitoring Test Equipment, Log Printers (0800-1580), TOOLS & EQUIPMENT—C-225
- Logging, Monitoring Test Equipment, Radio Monitors (0800-1600), TOOLS & EQUIPMENT—C-225
- Logging, Monitoring Test Equipment, Status, Alarm Indicators (0800-1620), TOOLS & EQUIPMENT—C-225
- Logging, Monitoring Test Equipment, Tape-Based Loggers (0800-1640), TOOLS & EQUIPMENT—C-225
- Logging, Monitoring Test Equipment, TV Monitors (0800-1660), TOOLS & EQUIPMENT—C-225
- Logic Analyzers (0800-1500), TEST & MEASUREMENT EQUIPMENT & SUPPLIES—C-225
- Loudspeakers (0760-0760), STUDIO EQUIPMENT & SUPPLIES—C-203
- Loudspeakers, Control Room (0760-0780), TOOLS & EQUIPMENT—C-203
- Loudspeakers, Record Studio (0760-0800), TOOLS & EQUIPMENT—C-203
- Low Frequency Extenders (0710-3660), STUDIO EQUIPMENT & SUPPLIES—C-191
- Low Noise Amplifiers, Satellite Earth Station (0110-0120), ANTENNAS, TOWERS & EQUIPMENT—C-121
- Low Noise Satellite Earth Station Amplifiers (0110-0120), ANTENNAS, TOWERS & EQUIPMENT—C-121
- LPTV Programming (0610-0310), TOOLS & EQUIPMENT—C-176

M

- MATV Distribution Equipment (0220-0440), BROADCAST EQUIPMENT—C-128
- Machine Assignment Systems (0770-3680), STUDIO EQUIPMENT & SUPPLIES—C-212
- Machine Controls, Parallel Interface, Technical Automation (0770-3720), TOOLS & EQUIPMENT—C-213
- Machine Controls, Serial Interface, Technical Automation (0770-3740), TOOLS & EQUIPMENT—C-213
- Machine Controls, VI Systems, Technical Automation (0770-3760), TOOLS & EQUIPMENT—C-213
- Machines, Cart, Record Only (0710-1840), TOOLS & EQUIPMENT—C-187
- Magnetic Film Transports, Dubbers (Sprocketed) (0710-5410), TOOLS & EQUIPMENT—C-193
- Magnetic Film, Sprocketed, Audio Tape Equipment & Accessories (0710-1480), TOOLS & EQUIPMENT—C-186
- Magnetic Tape Transports (0710-1480), TOOLS & EQUIPMENT—C-186
- Maintenance Services (0600-0960), SERVICES—C-160
- Management Services (0600-1100), SERVICES—C-161
- Management Services, Systems (0600-2040), SERVICES—C-167
- Management Systems Consulting Services (0600-1120), SERVICES—C-161
- Management/Operating Systems, Cable (0350-0040), CABLE EQUIPMENT & SUPPLIES—C-138
- Manual Master Control Switchers (0770-3840), TOOLS & EQUIPMENT—C-213
- Mapping Services, Strand (0600-1880), SERVICES—C-165
- Marine Radiofacsimile Chart Recorders, Weather Equipment (0770-7760), TOOLS & EQUIPMENT—C-221
- Marker Generators (0800-1220), TOOLS & EQUIPMENT—C-224
- Market Research Services (0600-1140), SERVICES—C-161
- Market Valuations, Financial Services (0600-0855), TOOLS & EQUIPMENT—C-158
- Marketing Services (0600-1160), SERVICES—C-162
- Master Control Consoles (0770-2200), TOOLS & EQUIPMENT—C-209
- Master Control Switchers (0770-3780), STUDIO EQUIPMENT & SUPPLIES—C-213
- Master Control Switchers, Business Automation Interfaced (0770-3820), TOOLS & EQUIPMENT—C-213
- Master Control Switchers, Manual (0770-3840), TOOLS & EQUIPMENT—C-213
- Master Controls, Custom, Automation Controls & Systems (0770-0360), TOOLS & EQUIPMENT—C-206
- Master, Slave Clocks, (0800-0680), TOOLS & EQUIPMENT—C-223
- Masts (0100-1600), TOOLS & EQUIPMENT—C-120
- Masts, ENG, Antenna Accessories (0100-0280), TOOLS & EQUIPMENT—C-114
- Matching Networks, Audio (0710-4620), TOOLS & EQUIPMENT—C-192
- Matching Networks, RF (0710-4680), TOOLS & EQUIPMENT—C-193
- Matching Transformers (0330-0380), CABLE EQUIPMENT & SUPPLIES—C-136
- Materials, Props Set Design (0600-1780), TOOLS & EQUIPMENT—C-165
- MDS Communications Systems (0500-0010), MDS/MICROWAVE EQUIPMENT & SUPPLIES—C-146
- MDS Equipment (0500-0060), MDS/MICROWAVE EQUIPMENT & SUPPLIES—C-146
- Measuring Sets, Delay (0800-0820), TEST & MEASUREMENT EQUIPMENT & SUPPLIES—C-223
- Measuring/Monitoring Meters (0800-1700), TEST & MEASUREMENT EQUIPMENT & SUPPLIES—C-225
- Measuring/Monitoring Meters, Antenna Base Meter (0800-1720), TOOLS & EQUIPMENT—C-225
- Measuring/Monitoring Meters, Audio Voltmeters (0800-2020), TOOLS & EQUIPMENT—C-225
- Measuring/Monitoring Meters, Digital Multimeter (0800-1760), TOOLS & EQUIPMENT—C-225
- Measuring/Monitoring Meters, Digital Panel Meters (0800-1780), TOOLS & EQUIPMENT—C-225
- Measuring/Monitoring Meters, IC Testers (0800-1820), TOOLS & EQUIPMENT—C-225
- Measuring/Monitoring Meters, Line Voltage Meter (0800-1860), TOOLS & EQUIPMENT—C-225
- Measuring/Monitoring Meters, Modular Test Sets (0800-1880), TOOLS & EQUIPMENT—C-225
- Measuring/Monitoring Meters, Peak Program (0800-1900), TOOLS & EQUIPMENT—C-225
- Measuring/Monitoring Meters, Semiconductor Testers (0800-1960), TOOLS & EQUIPMENT—C-225
- Measuring/Monitoring Meters, TRF Meter (0800-1940), TOOLS & EQUIPMENT—C-225

- Measuring/Monitoring Meters, Video Level Meters (0800-1980), TOOLS & EQUIPMENT—C-225
- Measuring/Monitoring Meters, Video Noise Meters (0800-2000), TOOLS & EQUIPMENT—C-225
- Measuring/Monitoring Meters, VTVMs (0800-2040), TOOLS & EQUIPMENT—C-225
- Measuring/Monitoring Meters, Vu Meters (0800-2080), TOOLS & EQUIPMENT—C-225
- Mechanical Reverb, Audio Processing Effects Equipment (0710-0980), TOOLS & EQUIPMENT—C-185
- Media Brokerage Services (0800-0286), TOOLS & EQUIPMENT—C-150
- Merger/Acquisition Services (0800-1165), SERVICES—C-162
- Message Generators (0720-0080), STUDIO EQUIPMENT & SUPPLIES—C-195
- Messenger & Guying Wire (0100-1180), ANTENNAS, TOWERS & EQUIPMENT—C-118
- Meter Boxes-Electrical Pull Boxes (0340-0040), CABLE EQUIPMENT & SUPPLIES—C-138
- Meters (0710-3680), STUDIO EQUIPMENT & SUPPLIES—C-191
- Meters, AM Field Intensity (0800-2220), TOOLS & EQUIPMENT—C-226
- Meters, Burst Phase (0800-0360), TEST & MEASUREMENT EQUIPMENT & SUPPLIES—C-222
- Meters, Burst Phase, Video Test Equipment (0800-2600), TOOLS & EQUIPMENT—C-227
- Meters, Current, Antenna Accessories (0100-0140), TOOLS & EQUIPMENT—C-113
- Meters, Diff. Phase/Gain, Video Test Equipment (0800-2620), TOOLS & EQUIPMENT—C-227
- Meters, dB (0800-0800), TEST & MEASUREMENT EQUIPMENT & SUPPLIES—C-223
- Meters, Field Intensity, Cable Test Equipment (0800-0480), TOOLS & EQUIPMENT—C-223
- Meters, Field Intensity, FM, RF Test Equipment (0800-2320), TOOLS & EQUIPMENT—C-226
- Meters, Field Strength (0800-1020), TEST & MEASUREMENT EQUIPMENT & SUPPLIES—C-224
- Meters, Field Strength, AM/FM (0800-1040), TOOLS & EQUIPMENT—C-224
- Meters, Field Strength, TV (0800-1060), TOOLS & EQUIPMENT—C-224
- Meters, Flutter & Wow, Audio Test Equipment (0800-0340), TOOLS & EQUIPMENT—C-222
- Meters, IM, Audio (0800-0240), TOOLS & EQUIPMENT—C-222
- Meters, Measuring/Monitoring, Wattmeters (0800-2080), TOOLS & EQUIPMENT—C-226
- Meters, Monitoring/Measuring (0800-1700), TEST & MEASUREMENT EQUIPMENT & SUPPLIES—C-225
- Meters, Monitoring/Measuring, Antenna Base (0800-1720), TOOLS & EQUIPMENT—C-225
- Meters, Monitoring/Measuring, Audio Voltmeters (0800-2020), TOOLS & EQUIPMENT—C-225
- Meters, Monitoring/Measuring, Digital Multimeter (0800-1780), TOOLS & EQUIPMENT—C-225
- Meters, Monitoring/Measuring, Digital Panel Meters (0800-1780), TOOLS & EQUIPMENT—C-225
- Meters, Monitoring/Measuring, Line Voltage Meter (0800-1860), TOOLS & EQUIPMENT—C-225
- Meters, Monitoring/Measuring, Modular Test Sets (0800-1880), TOOLS & EQUIPMENT—C-225
- Meters, Monitoring/Measuring, Peak Program (0800-1900), TOOLS & EQUIPMENT—C-225
- Meters, Monitoring/Measuring, Semiconductor Testers (0800-1960), TOOLS & EQUIPMENT—C-225
- Meters, Monitoring/Measuring, TRF Meter (0800-1940), TOOLS & EQUIPMENT—C-225
- Meters, Monitoring/Measuring, Video Level Meters (0800-1980), TOOLS & EQUIPMENT—C-225
- Meters, Monitoring/Measuring, Video Noise Meters (0800-2000), TOOLS & EQUIPMENT—C-225
- Meters, Monitoring/Measuring, VTVMs (0800-2040), TOOLS & EQUIPMENT—C-225
- Meters, Monitoring/Measuring, Vu Meters (0800-2080), TOOLS & EQUIPMENT—C-225
- Meters, Multimeters (0800-2120), TEST & MEASUREMENT EQUIPMENT & SUPPLIES—C-226
- Meters, Noise, Video Test Equipment (0800-2660), TOOLS & EQUIPMENT—C-227
- Meters, Phase Angle (0800-2180), TEST & MEASUREMENT EQUIPMENT & SUPPLIES—C-226
- Meters, Phase, RF Test Equipment (0800-2380), TOOLS & EQUIPMENT—C-226
- Meters, Power & VSWR (0800-2780), TEST & MEASUREMENT EQUIPMENT & SUPPLIES—C-227
- Meters, Power, Wattmeters, RF Test Equipment (0800-2400), TOOLS & EQUIPMENT—C-226
- Meters, RF Test Equipment, AM Field Intensity Meters (0800-2220), TOOLS & EQUIPMENT—C-226
- Meters, Signal Level, Cable Test Equipment (0800-0580), TOOLS & EQUIPMENT—C-223
- Meters, Sound Level (0770-5460), STUDIO EQUIPMENT & SUPPLIES—C-216
- Meters, TV Field Intensity, RF Test Equipment (0800-2440), TOOLS & EQUIPMENT—C-226
- Meters, Voltmeters (0800-2760), TEST & MEASUREMENT EQUIPMENT & SUPPLIES—C-227
- Meters, VSWR & Power (0800-2780), TEST & MEASUREMENT EQUIPMENT & SUPPLIES—C-227
- MF Receiving Antennas (0100-0580), TOOLS & EQUIPMENT—C-115
- Mic Mixers (1 output) (0710-2360), TOOLS & EQUIPMENT—C-188
- Microphone Cable (0310-0200), TOOLS & EQUIPMENT—C-132
- Microphone Cable Reels (0710-3760), TOOLS & EQUIPMENT—C-191
- Microphone Dollies (0710-3780), TOOLS & EQUIPMENT—C-191
- Microphone Preamps (0710-0300), TOOLS & EQUIPMENT—C-183
- Microphones (0710-3820), TOOLS & EQUIPMENT—C-191
- Microphones & Accessories (0710-3700), STUDIO EQUIPMENT & SUPPLIES—C-191
- Microphones Stands & Booms (0710-3720), TOOLS & EQUIPMENT—C-191
- Microphones, Cable (0710-3740), TOOLS & EQUIPMENT—C-191
- Microphones, Condenser (0710-3840), TOOLS & EQUIPMENT—C-191
- Microphones, Dynamic (0710-3860), TOOLS & EQUIPMENT—C-191
- Microphones, Electret/Condenser (0710-3880), TOOLS & EQUIPMENT—C-191
- Microphones, Hand Held (0710-3900), TOOLS & EQUIPMENT—C-191
- Microphones, Lapel (0710-3920), TOOLS & EQUIPMENT—C-191
- Microphones, Lavalier (0710-3940), TOOLS & EQUIPMENT—C-191
- Microphones, Mixers (0710-4100), TOOLS & EQUIPMENT—C-192
- Microphones, Modular Capsule (0710-3960), TOOLS & EQUIPMENT—C-192
- Microphones, Parabolic (0710-3980), TOOLS & EQUIPMENT—C-192
- Microphones, PZM (0710-4000), TOOLS & EQUIPMENT—C-192
- Microphones, RF (0710-4040), TOOLS & EQUIPMENT—C-192
- Microphones, Ribbon (0710-4020), TOOLS & EQUIPMENT—C-192
- Microphones, Shotgun (0710-4060), TOOLS & EQUIPMENT—C-192
- Microphones, Splitters (0710-4120), TOOLS & EQUIPMENT—C-192
- Microphones, Wireless (0710-4080), TOOLS & EQUIPMENT—C-192
- Microprocessor CCU Components, Stand Alone, Cameras & Accessories (0770-0980), TOOLS & EQUIPMENT—C-207
- Microprocessor-Controlled Production Switchers, Automated (0770-4300), TOOLS & EQUIPMENT—C-214
- Microwave Antenna Alignment Systems (0100-0080), TOOLS & EQUIPMENT—C-113
- Microwave Antennas (0500-0180), TOOLS & EQUIPMENT—C-146
- Microwave Attenuators (0800-0140), TOOLS & EQUIPMENT—C-222
- Microwave Communications Systems (0210-0400), TOOLS & EQUIPMENT—C-124
- Microwave Detectors (0800-0900), TOOLS & EQUIPMENT—C-224
- Microwave Downconverters (0500-0220), TOOLS & EQUIPMENT—C-146
- Microwave Equipment (0500-0140), MDS/MICROWAVE EQUIPMENT & SUPPLIES—C-146
- Microwave Equipment, Airborne (0500-0160), TOOLS & EQUIPMENT—C-146
- Microwave Equipment, Intercity (0500-0280), TOOLS & EQUIPMENT—C-146
- Microwave Equipment, Maintenance (0800-1040), TOOLS & EQUIPMENT—C-160
- Microwave Equipment, Portable ENG (0500-0300), TOOLS & EQUIPMENT—C-146
- Microwave Feed Systems (0500-0240), TOOLS & EQUIPMENT—C-146
- Microwave Filters (0500-0280), TOOLS & EQUIPMENT—C-146
- Microwave Portable Transmitting Antennas (0100-0820), TOOLS & EQUIPMENT—C-116
- Microwave Preamplifiers (0500-0320), TOOLS & EQUIPMENT—C-147
- Microwave Radomes (0500-0340), TOOLS & EQUIPMENT—C-147
- Microwave Radomes, Heated (0500-0360), TOOLS & EQUIPMENT—C-147
- Microwave Radomes, Unheated (0500-0380), TOOLS & EQUIPMENT—C-147
- Microwave Receivers (0500-0400), TOOLS & EQUIPMENT—C-147
- Microwave Receivers, Central (0500-0200), TOOLS & EQUIPMENT—C-146
- Microwave Receiving Antennas (0100-0800), TOOLS & EQUIPMENT—C-115
- Microwave STLs (0750-0580), TOOLS & EQUIPMENT—C-201
- Microwave Subcarrier Equipment (0500-0480), MDS/MICROWAVE EQUIPMENT & SUPPLIES—C-147
- Microwave Test Equipment (0800-2090), TEST & MEASUREMENT EQUIPMENT & SUPPLIES—C-226
- Microwave Test Equipment (See TEST & MEASUREMENT EQUIPMENT) (0500-0490), TOOLS & EQUIPMENT—C-147

BUYERS GUIDE PRODUCT INDEX

- Microwave Towers (0500-0420), TOOLS & EQUIPMENT—C-147
- Microwave Transceivers (0500-0440), TOOLS & EQUIPMENT—C-147
- Microwave Transmitters (0500-0460), TOOLS & EQUIPMENT—C-147
- Microwave Transmitting Antennas (0100-0800), TOOLS & EQUIPMENT—C-116
- Mike Amplifiers (0710-0160), TOOLS & EQUIPMENT—C-182
- Mike, Announcers, With Headphones (0710-3280), TOOLS & EQUIPMENT—C-190
- Minority Programming (0610-0320), TOOLS & EQUIPMENT—C-176
- Mixer Amplifiers (0710-0180), TOOLS & EQUIPMENT—C-182
- Mixers, Mic (1 output) (0710-2360), TOOLS & EQUIPMENT—C-188
- Mixers, Microphones & Accessories (0710-4100), TOOLS & EQUIPMENT—C-192
- Mixing & Splitting Networks (0100-1340), ANTENNAS, TOWERS & EQUIPMENT—C-119
- Mixing Networks (0710-4640), TOOLS & EQUIPMENT—C-193
- Mobile Studios & Consoles (0750-0300), STUDIO EQUIPMENT & SUPPLIES—C-201
- Mobile Units (0750-0400), STUDIO EQUIPMENT & SUPPLIES—C-201
- Mobile Units & Vans (0750-0700), STUDIO EQUIPMENT & SUPPLIES—C-201
- Mobile Units & Vans, Vans With Ladders (0750-0740), TOOLS & EQUIPMENT—C-202
- Mobile Units & Vans, Video Production (0750-0760), TOOLS & EQUIPMENT—C-202
- Mobile Vehicle Construction Services (0600-1180), SERVICES—C-162
- Mobile/Studio, Compact Production Switchers (0770-4320), TOOLS & EQUIPMENT—C-214
- Mobile Units & Vans, Eng/Reng Remote (0750-0720), TOOLS & EQUIPMENT—C-202
- Modems (0400-0280), COMPUTER SYSTEMS & ACCESSORIES—C-144
- Modems, Analog (0400-0300), TOOLS & EQUIPMENT—C-144
- Modems, Digital (0400-0320), TOOLS & EQUIPMENT—C-144
- Modular Amplifier Stations (0330-0400), CABLE EQUIPMENT & SUPPLIES—C-136
- Modular Broadcast Mono Computer Systems (0400-0080), TOOLS & EQUIPMENT—C-144
- Modular Computer Systems, Broadcast Stereo (0400-0120), TOOLS & EQUIPMENT—C-144
- Modular News Studio Set Design Services (0600-1760), TOOLS & EQUIPMENT—C-165
- Modular Test Sets, Measuring/Monitoring Meters (0800-1880), TOOLS & EQUIPMENT—C-225
- Modular, Capsule Microphones (0710-3960), TOOLS & EQUIPMENT—C-192
- Modulation Controllers (0710-4140), STUDIO EQUIPMENT & SUPPLIES—C-192
- Modulation Controllers, Transmitter (0220-0500), BROADCAST EQUIPMENT—C-129
- Modulation Density Processing Equipment (0710-4160), STUDIO EQUIPMENT & SUPPLIES—C-192
- Modulation Monitors, RF Test Equipment (0800-2360), TOOLS & EQUIPMENT—C-226
- Modulation Monitors-Audio & RF (0710-4420), TOOLS & EQUIPMENT—C-192
- Modulation Transformers (0210-1640), TOOLS & EQUIPMENT—C-127
- Modulators (0100-1200), ANTENNAS, TOWERS & EQUIPMENT—C-118
- Modulators, RF Power Equipment (0210-1060), TOOLS & EQUIPMENT—C-126
- Modulators, TV (0770-3860), STUDIO EQUIPMENT & SUPPLIES—C-213
- Molding Duct, Apartment Installation Equipment (0320-0060), TOOLS & EQUIPMENT—C-132
- Monoaural Audio Consoles (0710-0480), TOOLS & EQUIPMENT—C-184
- Monoaural Cartridge Systems (0710-2000), TOOLS & EQUIPMENT—C-187
- Monitor Display Audio Level Indicators, Video (0710-0640), TOOLS & EQUIPMENT—C-184
- Monitor Headphones, Audio (0710-0700), TOOLS & EQUIPMENT—C-184
- Monitor Speakers, Audio (0710-0720), TOOLS & EQUIPMENT—C-184
- Monitor Tubes, CRT (0760-1500), TOOLS & EQUIPMENT—C-204
- Monitor, Power Amplifiers (0710-0140), TOOLS & EQUIPMENT—C-182
- Monitor-Based Teleprompters (0720-0180), TOOLS & EQUIPMENT—C-195
- Monitoring Test Equipment, Log Printers (0800-1580), TOOLS & EQUIPMENT—C-225
- Monitoring Test Equipment, Logging (0800-1520), TEST & MEASUREMENT EQUIPMENT & SUPPLIES—C-225
- Monitoring Test Equipment, Logging, Chart Recorders (0800-1560), TOOLS & EQUIPMENT—C-225
- Monitoring Test Equipment, Logging, Radio Monitors (0800-1600), TOOLS & EQUIPMENT—C-225
- Monitoring Test Equipment, Logging, Status, Alarm Indicators (0800-1620), TOOLS & EQUIPMENT—C-225
- Monitoring Test Equipment, Logging, TV Monitors (0800-1660), TOOLS & EQUIPMENT—C-225
- Monitoring Test Equipment, Tape-Based Loggers (0800-1640), TOOLS & EQUIPMENT—C-225
- Monitoring/Measuring Meters (0800-1700), TEST & MEASUREMENT EQUIPMENT & SUPPLIES—C-225
- Monitoring/Measuring Meters, Antenna Base Meter (0800-1720), TOOLS & EQUIPMENT—C-225
- Monitoring/Measuring Meters, Audio Voltmeters (0800-2020), TOOLS & EQUIPMENT—C-225
- Monitoring/Measuring Meters, Digital Multimeter (0800-1760), TOOLS & EQUIPMENT—C-225
- Monitoring/Measuring Meters, Digital Panel Meters (0800-1780), TOOLS & EQUIPMENT—C-225
- Monitoring/Measuring Meters, IC Testers (0800-1820), TOOLS & EQUIPMENT—C-225
- Monitoring/Measuring Meters, Line Voltage Meter (0800-1860), TOOLS & EQUIPMENT—C-225
- Monitoring/Measuring Meters, Modular Test Sets (0800-1880), TOOLS & EQUIPMENT—C-225
- Monitoring/Measuring Meters, Peak Program (0800-1900), TOOLS & EQUIPMENT—C-225
- Monitoring/Measuring Meters, Semiconductor Testers (0800-1960), TOOLS & EQUIPMENT—C-225
- Monitoring/Measuring Meters, TRF Meter (0800-1940), TOOLS & EQUIPMENT—C-225
- Monitoring/Measuring Meters, Video Level Meters (0800-1980), TOOLS & EQUIPMENT—C-225
- Monitoring/Measuring Meters, Video Noise Meters (0800-2000), TOOLS & EQUIPMENT—C-225
- Monitoring/Measuring Meters, VTVMs (0800-2040), TOOLS & EQUIPMENT—C-225
- Monitoring/Measuring Meters, Vu Meters (0800-2060), TOOLS & EQUIPMENT—C-225
- Monitors (0770-3880), STUDIO EQUIPMENT & SUPPLIES—C-213
- Monitors, Antenna, RF Test Equipment (0800-2240), TOOLS & EQUIPMENT—C-226
- Monitors, Audio (0710-0680), STUDIO EQUIPMENT & SUPPLIES—C-184
- Monitors, B & W (0770-3900), TOOLS & EQUIPMENT—C-213
- Monitors, B & W, Rack (0770-3920), TOOLS & EQUIPMENT—C-213
- Monitors, B & W, Standalone (0770-3940), TOOLS & EQUIPMENT—C-213
- Monitors, Color (0770-3960), TOOLS & EQUIPMENT—C-213
- Monitors, Color, Standalone (0770-4000), TOOLS & EQUIPMENT—C-213
- Monitors, Modulation, RF Test Equipment (0800-2360), TOOLS & EQUIPMENT—C-226
- Monitors, Pulse Cross (0770-4020), TOOLS & EQUIPMENT—C-214
- Monitors, Video Projector (0770-7240), TOOLS & EQUIPMENT—C-220
- Monitors, Waveform (0770-4060), TOOLS & EQUIPMENT—C-214
- Monitors-Audio & RF (0710-4280), STUDIO EQUIPMENT & SUPPLIES—C-192
- Monitors-Audio & RF, AM System (0710-4300), TOOLS & EQUIPMENT—C-192
- Monitors-Audio & RF, Antenna (0710-4320), TOOLS & EQUIPMENT—C-192
- Monitors-Audio & RF, Base Current/Ant Sampling (0710-4340), TOOLS & EQUIPMENT—C-192
- Monitors-Audio & RF, Directional (0710-4360), TOOLS & EQUIPMENT—C-192
- Monitors-Audio & RF, FM (0710-4400), TOOLS & EQUIPMENT—C-192
- Monitors-Audio & RF, Frequency (0710-4380), TOOLS & EQUIPMENT—C-192
- Monitors-Audio & RF, Modulation (0710-4420), TOOLS & EQUIPMENT—C-192
- Monitors-Audio & RF, Phase (0710-4440), TOOLS & EQUIPMENT—C-192
- Monitors-Audio & RF, Power (0710-4460), TOOLS & EQUIPMENT—C-192
- Monitors-Audio & RF, Program (0710-4480), TOOLS & EQUIPMENT—C-192
- Monitors-Audio & RF, RF Level (0710-4500), TOOLS & EQUIPMENT—C-192
- Monitors-Audio & RF, SCA (0710-4520), TOOLS & EQUIPMENT—C-192
- Monitors-Audio & RF, TV Aural (0710-4540), TOOLS & EQUIPMENT—C-192
- Monitors/Receivers (0770-4040), TOOLS & EQUIPMENT—C-214
- Mono Headphones (0710-3240), TOOLS & EQUIPMENT—C-190
- Mono Studio (0710-2400), TOOLS & EQUIPMENT—C-188
- Mono, Cartridges (Tape) (0770-1840), TOOLS & EQUIPMENT—C-208
- Monochrome Portable Cameras (0770-0760), TOOLS & EQUIPMENT—C-207
- Monochrome Studio Cameras (0770-0860), TOOLS & EQUIPMENT—C-207
- Motion Picture Camera Lenses, 8mm (0730-0660), TOOLS & EQUIPMENT—C-197
- Motion Picture Cameras & Supplies (0730-0620), STUDIO EQUIPMENT & SUPPLIES—C-197
- Motion Picture Cameras & Supplies, 16mm, Lenses (0730-0700), TOOLS & EQUIPMENT—C-197

Motion Picture Cameras & Supplies, Cans (0730-0760), TOOLS & EQUIPMENT—C-197

Motion Picture Cameras & Supplies, Reels (0730-0780), TOOLS & EQUIPMENT—C-197

Motion Picture Cameras, 35mm (0730-0720), TOOLS & EQUIPMENT—C-197

Motion Picture Cameras, 35mm, Lenses (0730-0740), TOOLS & EQUIPMENT—C-197

Motion Picture Cameras, 8mm (0730-0640), TOOLS & EQUIPMENT—C-197

Motion Picture Cameras, 16mm (0730-0680), TOOLS & EQUIPMENT—C-197

Motion Picture Features, Programming (0610-0340), TOOLS & EQUIPMENT—C-176

Motion Picture Film Processors (0730-0790), STUDIO EQUIPMENT & SUPPLIES—C-197

Motion Picture Lenses (see Motion Picture Cameras & Accessories) (0730-0610), TOOLS & EQUIPMENT—C-197

Motion Picture Projectors (0730-0600), STUDIO EQUIPMENT & SUPPLIES—C-197

Motion Picture Projectors, 35mm (0730-0660), TOOLS & EQUIPMENT—C-197

Motion Picture Projectors, 8mm (0730-0820), TOOLS & EQUIPMENT—C-197

Motion Picture Projectors, Forward Throw (0730-0680), TOOLS & EQUIPMENT—C-197

Motion Picture Projectors, 16mm (0730-0640), TOOLS & EQUIPMENT—C-197

Motion Picture Projectors, Rear Screen (0730-0900), TOOLS & EQUIPMENT—C-197

Motion picture shorts, Programming (0610-0380), TOOLS & EQUIPMENT—C-177

Motors, Tape Recorder Parts & Accessories (0710-5760), TOOLS & EQUIPMENT—C-194

Mounting Heads, Mounts, Carrying Systems, Camera Accessories (0770-1360), TOOLS & EQUIPMENT—C-207

Mounting/Stabilizing Equipment, Airborne, Camera Accessories (0770-1220), TOOLS & EQUIPMENT—C-207

Mounting/Stabilizing, Airborne, Film Equipment (0730-0080), TOOLS & EQUIPMENT—C-195

Mounts, Camera Mounts & Accessories (0730-0060), STUDIO EQUIPMENT & SUPPLIES—C-195

Mounts, Carrying Systems & Accessories, Cameras (0770-1200), TOOLS & EQUIPMENT—C-207

Mounts, Carrying Systems, Booms, Camera (0770-1240), TOOLS & EQUIPMENT—C-207

Mounts, Carrying Systems, Camera Accessories, Cranes (0770-1280), TOOLS & EQUIPMENT—C-207

Mounts, Carrying Systems, Dollies, Camera Accessories (0770-1300), TOOLS & EQUIPMENT—C-207

Mounts, Carrying Systems, ENG Braces, Camera Accessories (0770-1320), TOOLS & EQUIPMENT—C-207

Mounts, Carrying Systems, Mounting Heads, Camera Accessories (0770-1360), TOOLS & EQUIPMENT—C-207

Mounts, Carrying Systems, Pan & Tilt Heads, Camera Accessories (0770-1380), TOOLS & EQUIPMENT—C-207

Mounts, Carrying Systems, Pedestals, Camera Accessories (0770-1420), TOOLS & EQUIPMENT—C-207

Mounts, Carrying Systems, Pods, Camera Accessories (0770-1440), TOOLS & EQUIPMENT—C-207

Mounts, Carrying Systems, Remote Controls, Camera Accessories (0770-1480), TOOLS & EQUIPMENT—C-208

Mounts, Carrying Systems, Stabilizing Pan & Tilt Heads, Camera Accessory (0770-1400), TOOLS & EQUIPMENT—C-207

Mounts, Carrying Systems, Tripods, Camera Accessories (0770-1460), TOOLS & EQUIPMENT—C-208

Multi-Track Reels, Tape Recorders & Accessories (0710-5920), TOOLS & EQUIPMENT—C-194

Multi-Trap Enclosures, Apartment Installation Equipment (0320-0080), TOOLS & EQUIPMENT—C-132

Multibeam Antennas, Satellite Earth Station (0110-0140), ANTENNAS, TOWERS & EQUIPMENT—C-121

Multiburst Synch Generators, Video Signal Processing Equipment (0770-7520), TOOLS & EQUIPMENT—C-220

Multicarrier Systems (0710-4560), STUDIO EQUIPMENT & SUPPLIES—C-192

Multideck Cart Players/Recorders (0710-2140), TOOLS & EQUIPMENT—C-188

Multimeter, Digital (0800-1760), TOOLS & EQUIPMENT—C-225

Multimeters (0800-2120), TEST & MEASUREMENT EQUIPMENT & SUPPLIES—C-226

Multiple Access Controllers (0770-4080), STUDIO EQUIPMENT & SUPPLIES—C-214

Multiple Deck Cart Machines (0710-1800), TOOLS & EQUIPMENT—C-187

Multiple Deck, Cassette Players/Recorders (0710-2280), TOOLS & EQUIPMENT—C-188

Multiplex Communications Systems (0210-0420), TOOLS & EQUIPMENT—C-124

Multiplexers (0210-0800), BROADCAST EQUIPMENT—C-125

Multiplexers & Projectors, Film Chains (0730-0580), STUDIO EQUIPMENT & SUPPLIES—C-197

Multisource Editors, Post-Production Equipment (0770-4180), TOOLS & EQUIPMENT—C-214

Multitap, Taps, Transmission Line (0370-0480), TOOLS & EQUIPMENT—C-142

Multitrack (0710-1540), TOOLS & EQUIPMENT—C-186

Music Library Services (0600-1200), SERVICES—C-182

Music Synthesizers, Audio Processing Effects Equipment (0710-1000), TOOLS & EQUIPMENT—C-185

Music, Programming (0610-0380), TOOLS & EQUIPMENT—C-177

N

Needles, Turntables & Accessories (0710-6060), TOOLS & EQUIPMENT—C-195

Networks (0710-4600), STUDIO EQUIPMENT & SUPPLIES—C-192

Networks, Audio Matching (0710-4820), TOOLS & EQUIPMENT—C-192

Networks, Mixing (0710-4640), TOOLS & EQUIPMENT—C-193

Networks, Phasing (0710-4660), TOOLS & EQUIPMENT—C-193

Networks, RF Matching (0710-4680), TOOLS & EQUIPMENT—C-193

News (0610-0040), SERVICES—C-170

News Programming Equipment (0760-0140), TOOLS & EQUIPMENT—C-202

Newspaper Brokerage Services (0600-0289), TOOLS & EQUIPMENT—C-150

Newsreels, Programming (0610-0400), TOOLS & EQUIPMENT—C-178

Newsroom Computer Systems (0400-0140), TOOLS & EQUIPMENT—C-144

Newsroom Computers (see COMPUTERS & ACCESSORIES) (0770-2150), TOOLS & EQUIPMENT—C-209

Nicad Batteries (0750-0100), TOOLS & EQUIPMENT—C-200

Nicad Batteries, Power Supplies (0760-0960), TOOLS & EQUIPMENT—C-204

Noise Meters, Video Test Equipment (0800-2660), TOOLS & EQUIPMENT—C-227

Noise Meters, Video, Measuring/Monitoring Meters (0800-2000), TOOLS & EQUIPMENT—C-225

Noise Reducers, Digital Processing Equipment (0770-2820), TOOLS & EQUIPMENT—C-210

Noise Reduction Equipment (0710-4700), STUDIO EQUIPMENT & SUPPLIES—C-193

Noise Reduction Systems (0710-4720), STUDIO EQUIPMENT & SUPPLIES—C-193

Noise Reduction Systems (see Digital Processing Equipment) (0770-4090), TOOLS & EQUIPMENT—C-214

Noise Reduction, Audio Processing Effects Equipment (0710-1020), TOOLS & EQUIPMENT—C-185

Non-Addressable Set-Top Converters (0330-0500), TOOLS & EQUIPMENT—C-136

Non-Duplication Switchers (0100-1220), ANTENNAS, TOWERS & EQUIPMENT—C-118

Nonadditive Keyers, Special Effects Equipment (0770-5660), TOOLS & EQUIPMENT—C-217

NTSC Encoders, Video Signal Processing Equipment (0770-7420), TOOLS & EQUIPMENT—C-220

NTSC Signal Test Generators (0600-1240), TOOLS & EQUIPMENT—C-224

O

Off-Premise Set-Top Converters (0330-0520), TOOLS & EQUIPMENT—C-137

1 & 2 Track Reels, Tape Recorders & Accessories (0710-5940), TOOLS & EQUIPMENT—C-194

One-Way Drop Equipment (0330-0280), TOOLS & EQUIPMENT—C-135

Open Reel Video Tape (0770-6240), TOOLS & EQUIPMENT—C-218

Open Reels, Audio Tape Equipment & Accessories (0710-1380), TOOLS & EQUIPMENT—C-186

Open-end film commercials (0610-0420), TOOLS & EQUIPMENT—C-178

Open-Reel Tape Decks (see Audio Tape Equipment) (0710-4730), TOOLS & EQUIPMENT—C-193

Operating/Management Systems, Cable (0350-0040), CABLE EQUIPMENT & SUPPLIES—C-138

Operations Analysis Services (0600-1250), SERVICES—C-162

Optical Demodulators (0770-2440), TOOLS & EQUIPMENT—C-209

Optical Fiber Cable (0370-0320), CABLE EQUIPMENT & SUPPLIES—C-141

Optical Fiber Connectors & Fittings (0370-0180), TOOLS & EQUIPMENT—C-141

Oscillators, Tone (0710-4740), STUDIO EQUIPMENT & SUPPLIES—C-193

Oscilloscope Tubes, CRT (0760-1520), TOOLS & EQUIPMENT—C-204

Oscilloscopes (0800-2160), TEST & MEASUREMENT EQUIPMENT & SUPPLIES—C-226

Output Controls, Transmitter (0220-0520), BROADCAST EQUIPMENT—C-129

P

Pack/Test Instruments, Batteries & Accessories (0750-0240), TOOLS & EQUIPMENT—C-201

Packs/Eng, Batteries & Accessories (0750-0200), TOOLS & EQUIPMENT—C-201

Packs/Lighting, Batteries & Accessories (0750-0220), TOOLS & EQUIPMENT—C-201

Pan & Tilt Heads, Film Equipment (0730-0240), TOOLS & EQUIPMENT—C-196

BUYERS GUIDE PRODUCT INDEX

- Pan & Tilt Heads, Mounts, Carrying Systems, Camera Accessories (0770-1380), TOOLS & EQUIPMENT—C-207
- Pan & Tilt Heads, Remote Systems, Film Equipment (0730-0260), TOOLS & EQUIPMENT—C-196
- Pan & Tilt Heads, Stabilizing, Mounts, Carrying Systems, Camera Access (0770-1400), TOOLS & EQUIPMENT—C-207
- Panel Meters, Digital, Measuring/Monitoring Meters (0800-1780), TOOLS & EQUIPMENT—C-225
- Panels, Audio Patch (0710-0740), STUDIO EQUIPMENT & SUPPLIES—C-184
- Panels, Jack (0760-0640), STUDIO EQUIPMENT & SUPPLIES—C-203
- Panels, Jack, Wired (0760-0660), TOOLS & EQUIPMENT—C-203
- Parabolic Microphones (0710-3980), TOOLS & EQUIPMENT—C-192
- Parallel Interface Machine Controls, Technical Automation (0770-3720), TOOLS & EQUIPMENT—C-213
- Parametric Equalizers, Audio Processing Effects Equipment (0710-1040), TOOLS & EQUIPMENT—C-185
- Parental Control Devices (0360-0180), CABLE EQUIPMENT & SUPPLIES—C-139
- Parts & Accessories, Tape Recorders (0710-5620), TOOLS & EQUIPMENT—C-194
- Passive Reflectors (0100-1240), ANTENNAS, TOWERS & EQUIPMENT—C-118
- Patch Panel, Lighting & Power Equipment & Supplies (0740-0120), TOOLS & EQUIPMENT—C-198
- Patch Panels, Audio (0710-0740), STUDIO EQUIPMENT & SUPPLIES—C-184
- Pattern Generators, Color (0770-3280), TOOLS & EQUIPMENT—C-212
- Pay Cable Systems, Security Equipment (0360-0200), CABLE EQUIPMENT & SUPPLIES—C-140
- Pay Cable, Programming (0610-0440), TOOLS & EQUIPMENT—C-178
- Pay Programming, Stand-Alone (0610-0540), TOOLS & EQUIPMENT—C-179
- Pay TV Decoders (0310-0280), TOOLS & EQUIPMENT—C-132
- Pay TV Encoders (0310-0300), TOOLS & EQUIPMENT—C-132
- Pay TV Equipment (0310-0260), CABLE EQUIPMENT & SUPPLIES—C-132
- Pay TV, Pay-Per-View Systems (0310-0320), CABLE EQUIPMENT & SUPPLIES—C-132
- Pay-Per-View Systems (0310-0320), CABLE EQUIPMENT & SUPPLIES—C-132
- Peak Limiting, AM Amplifiers (0710-0200), TOOLS & EQUIPMENT—C-183
- Peak Limiting, FM Amplifiers (0710-0220), TOOLS & EQUIPMENT—C-183
- Peak Program, Measuring/Monitoring Meters (0800-1900), TOOLS & EQUIPMENT—C-225
- Pedestal Housings (0340-0060), CABLE EQUIPMENT & SUPPLIES—C-138
- Pedestal Taps, Transmission Line (0370-0500), TOOLS & EQUIPMENT—C-142
- Pedestals (0760-0840), STUDIO EQUIPMENT & SUPPLIES—C-203
- Pedestals, Film Equipment (0730-0280), TOOLS & EQUIPMENT—C-196
- Pedestals, Mounts, Carrying Systems, Camera Accessories (0770-1420), TOOLS & EQUIPMENT—C-207
- Personnel Recruiting/Search Services (0600-1320), SERVICES—C-162
- Phase Angle Meters (0800-2180), TEST & MEASUREMENT EQUIPMENT & SUPPLIES—C-226
- Phase Control Matrixing Cart Players/Recorders (0710-2160), TOOLS & EQUIPMENT—C-188
- Phase Corrector Cart (0710-4800), STUDIO EQUIPMENT & SUPPLIES—C-193
- Phase Correctors, Cart (0770-4100), STUDIO EQUIPMENT & SUPPLIES—C-214
- Phase Enhancers, Stereo (0710-2940), STUDIO EQUIPMENT & SUPPLIES—C-189
- Phase Meter, Burst (0800-0360), TEST & MEASUREMENT EQUIPMENT & SUPPLIES—C-222
- Phase Meters, Burst, Video Test Equipment (0800-2600), TOOLS & EQUIPMENT—C-227
- Phase Meters, RF Test Equipment (0800-2380), TOOLS & EQUIPMENT—C-226
- Phase Monitors-Audio & RF (0710-4440), TOOLS & EQUIPMENT—C-192
- Phase/Gain Meters, Diff., Video Test Equipment (0800-2620), TOOLS & EQUIPMENT—C-227
- Phase/Gain Sets, Differential (0800-0980), TEST & MEASUREMENT EQUIPMENT & SUPPLIES—C-224
- Phasing & Branching Systems, AM (0210-0020), BROADCAST EQUIPMENT—C-123
- Phasing Networks (0710-4660), TOOLS & EQUIPMENT—C-193
- Phasing Networks, RF Power Equipment (0210-1080), TOOLS & EQUIPMENT—C-126
- Phasing/Branching Systems, Antenna Accessories (0100-0300), TOOLS & EQUIPMENT—C-114
- Phono Cartridges, Disc Playing Equipment (0710-2600), TOOLS & EQUIPMENT—C-188
- Phono Cartridges, Disc Playing Equipment (see Amplifiers) (0710-2610), TOOLS & EQUIPMENT—C-188
- Phono Cartridges, Turntables & Accessories (0710-6080), TOOLS & EQUIPMENT—C-195
- Phono Preamps (0710-0340), TOOLS & EQUIPMENT—C-183
- Pickup Arms, Disc Playing Equipment (0710-2620), TOOLS & EQUIPMENT—C-188
- Pickup Tubes, Cameras & Accessories (0770-0960), TOOLS & EQUIPMENT—C-207
- Pickup Tubes, Lenses & Accessories (0770-1110), TOOLS & EQUIPMENT—C-207
- Plate Transformers (0210-1660), TOOLS & EQUIPMENT—C-127
- Platforms & Bucket Lifts (0750-0260), STUDIO EQUIPMENT & SUPPLIES—C-201
- Play Kit, Extended, Recorders, Videotape (0770-4600), TOOLS & EQUIPMENT—C-215
- Playback Heads, Audio (0710-3440), TOOLS & EQUIPMENT—C-190
- Players/Recorders, Cart, Multideck (0710-2140), TOOLS & EQUIPMENT—C-188
- Players/Recorders, Cart, Phase Control Matrixing (0710-2160), TOOLS & EQUIPMENT—C-188
- Players/Recorders, Cart, Single Deck (0710-2180), TOOLS & EQUIPMENT—C-188
- Players/Recorders, Cart, Time Delay (0710-2200), TOOLS & EQUIPMENT—C-188
- Players/Recorders, Cassette (0710-2220), STUDIO EQUIPMENT & SUPPLIES—C-188
- Players/Recorders, Cassette, Dual Deck (0710-2240), TOOLS & EQUIPMENT—C-188
- Players/Recorders, Cassette, Duplication Machine (0710-2260), TOOLS & EQUIPMENT—C-188
- Players/Recorders, Cassette, Multiple Deck (0710-2280), TOOLS & EQUIPMENT—C-188
- Players/Recorders, Cassette, Single Deck (0710-2300), TOOLS & EQUIPMENT—C-188
- Plugs, Connector, Lighting Accessories (0740-0220), TOOLS & EQUIPMENT—C-198
- Pods, Mounts, Carrying Systems, Camera Accessories (0770-1440), TOOLS & EQUIPMENT—C-207
- Pole Line Hardware (0100-1260), ANTENNAS, TOWERS & EQUIPMENT—C-118
- Poles & Crossarms (0100-1280), ANTENNAS, TOWERS & EQUIPMENT—C-118
- Portable ATR Tape Decks, Audio Tape Equipment & Accessories (0710-1560), TOOLS & EQUIPMENT—C-186
- Portable Cameras (0770-0720), TOOLS & EQUIPMENT—C-207
- Portable Cameras, Color (0770-0740), TOOLS & EQUIPMENT—C-207
- Portable Cameras, Monochrome (0770-0760), TOOLS & EQUIPMENT—C-207
- Portable Computer Systems For Remotes (0400-0160), TOOLS & EQUIPMENT—C-144
- Portable Consoles (0710-2380), TOOLS & EQUIPMENT—C-188
- Portable ENG Microwave Equipment (0500-0300), TOOLS & EQUIPMENT—C-146
- Portable Equipment, Cases (0750-0280), STUDIO EQUIPMENT & SUPPLIES—C-201
- Portable Production Consoles (0750-0420), TOOLS & EQUIPMENT—C-201
- Portable Production Switchers (0770-4360), TOOLS & EQUIPMENT—C-215
- Portable Satellite Earth Stations (0110-0160), ANTENNAS, TOWERS & EQUIPMENT—C-121
- Portable Sound Systems (0710-5340), TOOLS & EQUIPMENT—C-193
- Portable Towers (0100-1620), TOOLS & EQUIPMENT—C-120
- Portable/ENG Lights, Lighting & Power Equipment & Supplies (0740-0080), TOOLS & EQUIPMENT—C-198
- Positioner/Compressors, Special Effects Equipment (0770-5520), TOOLS & EQUIPMENT—C-216
- Post Production Consoles (0770-2240), TOOLS & EQUIPMENT—C-209
- Post-Production Equipment (0770-4120), STUDIO EQUIPMENT & SUPPLIES—C-214
- Post-Production Equipment, Editor/Controllers (0770-4140), TOOLS & EQUIPMENT—C-214
- Post-Production Equipment, Multisource Editors (0770-4160), TOOLS & EQUIPMENT—C-214
- Post-Production Equipment, Proprietary Time Code Systems (0770-4180), TOOLS & EQUIPMENT—C-214
- Post-Production Equipment, SMPTE Time Code Generators, Readers (0770-4200), TOOLS & EQUIPMENT—C-214
- Post-Production Equipment, SMPTE Time Code Synchronizers (0770-4220), TOOLS & EQUIPMENT—C-214
- Post-Production Facilities, Video (0600-2220), SERVICES—C-169
- Post-Production Switchers (0770-4380), TOOLS & EQUIPMENT—C-215
- Post-Production, Audio Services (0600-0220), SERVICES—C-149
- Post-Production/Production Services (0600-1340), SERVICES—C-163
- Power (0740-0620), TOOLS & EQUIPMENT—C-200
- Power & Lighting Equipment & Supplies, Hangers, Studio (0740-0040), TOOLS & EQUIPMENT—C-198
- Power & Lighting Equipment & Supplies, Lights, HMI (0740-0060), TOOLS & EQUIPMENT—C-198
- Power & Lighting Equipment & Supplies, Patch Panel (0740-0120), TOOLS & EQUIPMENT—C-198

- Power & Lighting Equipment & Supplies, Portable/ENG Lights (0740-0080), TOOLS & EQUIPMENT—C-198
- Power & Lighting Equipment & Supplies, Studio Lights (0740-0100), TOOLS & EQUIPMENT—C-198
- Power & VSWR Meters (0800-2780), TEST & MEASUREMENT EQUIPMENT & SUPPLIES—C-227
- Power Amplifiers (0710-0240), TOOLS & EQUIPMENT—C-183
- Power Amplifiers, Monitor (0710-0140), TOOLS & EQUIPMENT—C-182
- Power Controllers (0760-0860), STUDIO EQUIPMENT & SUPPLIES—C-203
- Power Couplers (0330-0420), CABLE EQUIPMENT & SUPPLIES—C-138
- Power Dividers (0760-0900), TOOLS & EQUIPMENT—C-203
- Power Dividers, RF Power Equipment (0210-1100), TOOLS & EQUIPMENT—C-126
- Power Generators, Electric (0760-0800), STUDIO EQUIPMENT & SUPPLIES—C-203
- Power Generators, Power Supplies (0760-1060), TOOLS & EQUIPMENT—C-204
- Power Meters (0500-0520), MDS/MICROWAVE EQUIPMENT & SUPPLIES—C-147
- Power Meters, Wattmeters, RF Test Equipment (0600-2400), TOOLS & EQUIPMENT—C-228
- Power Monitors-Audio & RF (0710-4460), TOOLS & EQUIPMENT—C-192
- Power Supplies (0330-0440), CABLE EQUIPMENT & SUPPLIES—C-136
- Power Supplies, AC Power Dividers (0760-0900), TOOLS & EQUIPMENT—C-203
- Power Supplies, Batteries (0760-0920), TOOLS & EQUIPMENT—C-203
- Power Supplies, Battery Chargers (0760-1000), TOOLS & EQUIPMENT—C-204
- Power Supplies, Converters (0760-1020), TOOLS & EQUIPMENT—C-204
- Power Supplies, Headend (0350-0160), TOOLS & EQUIPMENT—C-138
- Power Supplies, Headend Standby (0100-1360), ANTENNAS, TOWERS & EQUIPMENT—C-119
- Power Supplies, Inverters (0760-1040), TOOLS & EQUIPMENT—C-204
- Power Supplies, Lead-Acid Batteries (0760-0940), TOOLS & EQUIPMENT—C-204
- Power Supplies, Nicad Batteries (0760-0960), TOOLS & EQUIPMENT—C-204
- Power Supplies, Power Generators (0760-1080), TOOLS & EQUIPMENT—C-204
- Power Supplies, Silver-Zinc Batteries (0760-0980), TOOLS & EQUIPMENT—C-204
- Power Supplies, Standby (0330-0560), CABLE EQUIPMENT & SUPPLIES—C-137
- Power Supplies/Cases (0770-4240), STUDIO EQUIPMENT & SUPPLIES—C-214
- Power Tubes, RF Power Equipment (0210-1120), TOOLS & EQUIPMENT—C-126
- PPM Audio Level Indicators (0710-0620), TOOLS & EQUIPMENT—C-184
- Pre-Assembled Equipment Housings (0340-0080), CABLE EQUIPMENT & SUPPLIES—C-138
- Pre-Wire Boxes, Apartment Installation Equipment (0320-0100), TOOLS & EQUIPMENT—C-132
- Pre-Wiring Construction, Apartment Services (0600-0420), TOOLS & EQUIPMENT—C-151
- Preamplifier Modules For Consoles (0710-0320), TOOLS & EQUIPMENT—C-183
- Preamplifiers (0770-0140), TOOLS & EQUIPMENT—C-205
- Preamplifiers (see Amplifiers) (0710-4810), TOOLS & EQUIPMENT—C-193
- Preamplifiers, Broadband (0100-0960), ANTENNAS, TOWERS & EQUIPMENT—C-117
- Preamplifiers, Microwave (0500-0320), TOOLS & EQUIPMENT—C-147
- Preamplifiers, Satellite Earth Station (0110-0180), ANTENNAS, TOWERS & EQUIPMENT—C-121
- Preamplifiers, Single Channel (0100-1320), ANTENNAS, TOWERS & EQUIPMENT—C-119
- Preamplifiers-Video (see Amplifiers) (0770-4250), TOOLS & EQUIPMENT—C-214
- Preamps (0710-0280), TOOLS & EQUIPMENT—C-183
- Preamps, Microphone (0710-0300), TOOLS & EQUIPMENT—C-183
- Preamps, Phono (0710-0340), TOOLS & EQUIPMENT—C-183
- Preamps, Stereo (0710-0380), TOOLS & EQUIPMENT—C-183
- Preamps, Turntable (0710-0380), TOOLS & EQUIPMENT—C-183
- Prefab Scenery (0760-1260), STUDIO EQUIPMENT & SUPPLIES—C-204
- Prefabricated Equipment Buildings, Equipment (0350-0060), CABLE EQUIPMENT & SUPPLIES—C-138
- Presence Detectors, Video (0800-0960), TOOLS & EQUIPMENT—C-224
- Pressurization Equipment, Transmission Line (0370-0340), CABLE EQUIPMENT & SUPPLIES—C-141
- Pressurized Cable Transmission Lines (0310-0220), TOOLS & EQUIPMENT—C-132
- Printers (Video) Studio (0770-7260), STUDIO EQUIPMENT & SUPPLIES—C-220
- Pro Beta VCRs, VTRs & VCRs (0770-6960), TOOLS & EQUIPMENT—C-220
- Pro VHS VCRs, VTRs & VCRs (0770-6940), TOOLS & EQUIPMENT—C-220
- Proc Amplifiers (0770-0160), TOOLS & EQUIPMENT—C-205
- Processing Amplifiers (0710-0400), TOOLS & EQUIPMENT—C-183
- Processing Equipment, Audio (0710-0760), STUDIO EQUIPMENT & SUPPLIES—C-184
- Processing Equipment, Digital (0770-2480), STUDIO EQUIPMENT & SUPPLIES—C-209
- Processing Equipment, Digital TBCs (0770-2680), TOOLS & EQUIPMENT—C-210
- Processing Equipment, Digital, Color Correctors (0770-2500), TOOLS & EQUIPMENT—C-209
- Processing Equipment, Digital, Dual Channel TBCs (0770-2700), TOOLS & EQUIPMENT—C-210
- Processing Equipment, Digital, Field Synchronizers (0770-2520), TOOLS & EQUIPMENT—C-209
- Processing Equipment, Digital, Frame Synchronizers (0770-2540), TOOLS & EQUIPMENT—C-210
- Processing Equipment, Digital, Framestores (0770-2560), TOOLS & EQUIPMENT—C-210
- Processing Equipment, Digital, Image Enhancers (0770-2580), TOOLS & EQUIPMENT—C-210
- Processing Equipment, Digital, Image Processors (0770-2600), TOOLS & EQUIPMENT—C-210
- Processing Equipment, Digital, Noise Reducers (0770-2620), TOOLS & EQUIPMENT—C-210
- Processing Equipment, Digital, Standards Converters (0770-2640), TOOLS & EQUIPMENT—C-210
- Processing Equipment, Digital, TBC/Framestores (0770-2660), TOOLS & EQUIPMENT—C-210
- Processing Equipment, Digital, Video Multi-processors (0770-2720), TOOLS & EQUIPMENT—C-210
- Processing Equipment, FM (0100-1080), ANTENNAS, TOWERS & EQUIPMENT—C-118
- Processing Equipment, Signal (0770-5260), STUDIO EQUIPMENT & SUPPLIES—C-216
- Processing Equipment, Video Signal (0770-7280), STUDIO EQUIPMENT & SUPPLIES—C-220
- Processor, Film (0600-0612), TOOLS & EQUIPMENT—C-157
- Processors & Switchers (0100-1300), ANTENNAS, TOWERS & EQUIPMENT—C-118
- Processors, Audio (0710-4820), STUDIO EQUIPMENT & SUPPLIES—C-193
- Processors, FM, FM Sub-Carrier Converters, Transmitters & Accessories (0220-0160), BROADCAST EQUIPMENT—C-128
- Producer, Film (0600-0613), TOOLS & EQUIPMENT—C-157
- Production Consoles, Portable (0750-0420), TOOLS & EQUIPMENT—C-201
- Production Consoles, Post (0770-2240), TOOLS & EQUIPMENT—C-209
- Production Consoles, Studio (0770-2280), TOOLS & EQUIPMENT—C-209
- Production Consoles, Studio, With Digital Effects (0770-2300), TOOLS & EQUIPMENT—C-209
- Production Editing Systems, ENG/Field (0770-2860), TOOLS & EQUIPMENT—C-210
- Production Editing Systems, Studio (0770-2880), TOOLS & EQUIPMENT—C-210
- Production Equipment, Post (0770-4120), STUDIO EQUIPMENT & SUPPLIES—C-214
- Production Equipment, Post, Editor/Controllers (0770-4140), TOOLS & EQUIPMENT—C-214
- Production Equipment, Post, Multisource Editors (0770-4160), TOOLS & EQUIPMENT—C-214
- Production Equipment, Post, Proprietary Time Code Systems (0770-4180), TOOLS & EQUIPMENT—C-214
- Production Equipment, Post, SMPTE Time Code Generators, Readers (0770-4200), TOOLS & EQUIPMENT—C-214
- Production Equipment, Post, SMPTE Time Code Synchronizers (0770-4220), TOOLS & EQUIPMENT—C-214
- Production Switchers (0770-4260), STUDIO EQUIPMENT & SUPPLIES—C-214
- Production Switchers, Compact Studio/Mobile (0770-4320), TOOLS & EQUIPMENT—C-214
- Production Switchers, Large Studio (0770-4340), TOOLS & EQUIPMENT—C-215
- Production Switchers, Microprocessor-Controlled, Automated (0770-4300), TOOLS & EQUIPMENT—C-214
- Production Switchers, Portable (0770-4360), TOOLS & EQUIPMENT—C-215
- Production Switchers, Post (0770-4380), TOOLS & EQUIPMENT—C-215
- Production Switchers, Special EFX (0770-4280), TOOLS & EQUIPMENT—C-214
- Production Trucks (0750-0440), STUDIO EQUIPMENT & SUPPLIES—C-201
- Production, Editing Console Transportation Cases (0760-1420), TOOLS & EQUIPMENT—C-204
- Production/Post-Production Services (0660-1340), SERVICES—C-163
- Program Automation Systems, Program Equipment (0710-4900), TOOLS & EQUIPMENT—C-193
- Program Controls, Automation Controls & Systems (0710-1700), TOOLS & EQUIPMENT—C-186
- Program Equipment (0710-4840), STUDIO EQUIPMENT & SUPPLIES—C-193

BUYERS GUIDE PRODUCT INDEX

- Program Guides (0610-0060), SERVICES—C-171
- Program Monitors-Audio & RF (0710-4480), TOOLS & EQUIPMENT—C-192
- Program Subcarriers, RF Power Equipment (0210-1140), TOOLS & EQUIPMENT—C-126
- Program Timers (0770-6520), TOOLS & EQUIPMENT—C-219
- Programming (0610-0080), SERVICES—C-171
- Programming Equipment, Automatic (0760-0120), STUDIO EQUIPMENT & SUPPLIES—C-202
- Programming Equipment, Automatic Weather (0760-0160), TOOLS & EQUIPMENT—C-202
- Programming Equipment, Automatic, News (0760-0140), TOOLS & EQUIPMENT—C-202
- Programming, Adult (0610-0100), TOOLS & EQUIPMENT—C-172
- Programming, Audio (0610-0120), TOOLS & EQUIPMENT—C-172
- Programming, Balops & Slides (0610-0520), TOOLS & EQUIPMENT—C-179
- Programming, Children's (0610-0140), TOOLS & EQUIPMENT—C-172
- Programming, Comedy (0610-0150), TOOLS & EQUIPMENT—C-173
- Programming, Commercials (0610-0160), TOOLS & EQUIPMENT—C-173
- Programming, Documentaries (0610-0180), TOOLS & EQUIPMENT—C-173
- Programming, Drama (0610-0190), TOOLS & EQUIPMENT—C-174
- Programming, Educational (0610-0200), TOOLS & EQUIPMENT—C-174
- Programming, Film Programs on Order (0610-0220), TOOLS & EQUIPMENT—C-175
- Programming, Film/Tape Spot Commercials (0610-0240), TOOLS & EQUIPMENT—C-175
- Programming, Foreign Language (0610-0270), TOOLS & EQUIPMENT—C-178
- Programming, Foreign Language Films (0610-0280), TOOLS & EQUIPMENT—C-176
- Programming, Industrial & Educational Films (0610-0280), TOOLS & EQUIPMENT—C-178
- Programming, Kinescope (0610-0300), TOOLS & EQUIPMENT—C-176
- Programming, LPTV (0610-0310), TOOLS & EQUIPMENT—C-176
- Programming, Minority (0610-0320), TOOLS & EQUIPMENT—C-176
- Programming, Motion Picture Features (0610-0340), TOOLS & EQUIPMENT—C-176
- Programming, Motion picture shorts (0610-0360), TOOLS & EQUIPMENT—C-177
- Programming, Music (0610-0380), TOOLS & EQUIPMENT—C-177
- Programming, Newsreels (0610-0400), TOOLS & EQUIPMENT—C-178
- Programming, Open-end film commercials (0610-0420), TOOLS & EQUIPMENT—C-178
- Programming, Pay Cable (0610-0440), TOOLS & EQUIPMENT—C-178
- Programming, Pay, Stand-Alone (0610-0540), TOOLS & EQUIPMENT—C-179
- Programming, Radio Syndicated (0610-0460), TOOLS & EQUIPMENT—C-178
- Programming, Recording, Audio (0610-0620), SERVICES—C-180
- Programming, Religious (0610-0480), TOOLS & EQUIPMENT—C-179
- Programming, Slide Film Commercials (0610-0500), TOOLS & EQUIPMENT—C-179
- Programming, Slides & Balops (0610-0520), TOOLS & EQUIPMENT—C-179
- Programming, Spanish Language Programs (0610-0525), TOOLS & EQUIPMENT—C-179
- Programming, Sports (0610-0530), TOOLS & EQUIPMENT—C-179
- Programming, Stand-Alone Pay (0610-0540), TOOLS & EQUIPMENT—C-179
- Programming, Talk (0610-0550), TOOLS & EQUIPMENT—C-179
- Programming, Theatrical Shorts (0610-0580), TOOLS & EQUIPMENT—C-180
- Programming, Travel (0610-0555), TOOLS & EQUIPMENT—C-179
- Programming, TV Film/Tape Series (0610-0580), TOOLS & EQUIPMENT—C-179
- Programming, Film/Tape Series, TV (0610-0560), TOOLS & EQUIPMENT—C-179
- Projection Lenses, Camera Lenses & Accessories (0770-1100), TOOLS & EQUIPMENT—C-207
- Projection Room (0600-1550), SERVICES—C-163
- Projection Screens, Front (0760-1300), TOOLS & EQUIPMENT—C-204
- Projection Screens, Rear STUDIO EQUIPMENT & SUPPLIES—0000 (0760-1320), TOOLS & EQUIPMENT—C-204
- Projection TV-Forward Throw (0770-4400), STUDIO EQUIPMENT & SUPPLIES—C-215
- Projection TV-Rear Screen (0760-1080), STUDIO EQUIPMENT & SUPPLIES—C-204
- Projections, Financial (0600-0865), TOOLS & EQUIPMENT—C-159
- Projector/Film Chain Controls, Automation Controls & Systems (0730-0040), TOOLS & EQUIPMENT—C-195
- Projectors (0730-0820), STUDIO EQUIPMENT & SUPPLIES—C-197
- Projectors & Multiplexers, Film Chains (0730-0580), STUDIO EQUIPMENT & SUPPLIES—C-197
- Projectors, Film Chain (0730-0940), TOOLS & EQUIPMENT—C-197
- Projectors, Large Screen TV (0730-0960), TOOLS & EQUIPMENT—C-197
- Projectors, Motion Picture (0730-0800), STUDIO EQUIPMENT & SUPPLIES—C-197
- Projectors, Motion Picture, 35mm (0730-0860), TOOLS & EQUIPMENT—C-197
- Projectors, Motion Picture, 8mm (0730-0820), TOOLS & EQUIPMENT—C-197
- Projectors, Motion Picture, Forward Throw (0730-0880), TOOLS & EQUIPMENT—C-197
- Projectors, Motion Picture, 16mm (0730-0840), TOOLS & EQUIPMENT—C-197
- Projectors, Motion Picture, Rear Screen (0730-0900), TOOLS & EQUIPMENT—C-197
- Projectors, Slide (0730-0980), TOOLS & EQUIPMENT—C-197
- Projectors, Slide, 35mm, Telecine Equipment & Accessories (0770-6320), TOOLS & EQUIPMENT—C-218
- Projectors, Telecine, 16/35mm (0770-6300), TOOLS & EQUIPMENT—C-218
- Promotion Services (0600-1560), SERVICES—C-163
- Promotion Services, Subscriber (0600-1940), SERVICES—C-166
- Prompters (0710-5000), STUDIO EQUIPMENT & SUPPLIES—C-193
- Properties For Lease Services (0600-1570), SERVICES—C-163
- Proprietary Time Code Systems, Post-Production Equipment (0770-4180), TOOLS & EQUIPMENT—C-214
- Props, Materials Set Design Services (0600-1780), TOOLS & EQUIPMENT—C-165
- Protection Systems, Lightning (0100-1140), ANTENNAS, TOWERS & EQUIPMENT—C-118
- PTV Scramblers, RF Equipment, Two-Way Systems (0380-0100), CABLE EQUIPMENT & SUPPLIES—C-143
- Public Relations Services (0600-1575), SERVICES—C-163
- Publications (0610-0600), SERVICES—C-180
- Pulse Amplifiers (0770-0200), TOOLS & EQUIPMENT—C-205
- Pulse Cross Monitors (0770-4020), TOOLS & EQUIPMENT—C-214
- Pulse Distribution Amplifiers (0210-0120), TOOLS & EQUIPMENT—C-123
- Pulse Generators (0800-1260), TOOLS & EQUIPMENT—C-224
- Pulse Generators, Cross (0800-1160), TOOLS & EQUIPMENT—C-224
- PZM Microphones (0710-4000), TOOLS & EQUIPMENT—C-192

Q

- Quad Videotape Recorders (0770-5060), TOOLS & EQUIPMENT—C-216
- Quad VTRs & VCRs (0770-6980), TOOLS & EQUIPMENT—C-220
- Quartz Crystals (0210-0820), BROADCAST EQUIPMENT—C-125

R

- Rack Configuration Transportation Cases (0760-1460), TOOLS & EQUIPMENT—C-204
- Rack Monitors, B & W (0770-3920), TOOLS & EQUIPMENT—C-213
- Rack Monitors, Color (0770-3980), TOOLS & EQUIPMENT—C-213
- Racks & Frames (0760-0500), STUDIO EQUIPMENT & SUPPLIES—C-203
- Radar Recorders, Remote, Weather Equipment (0770-7840), TOOLS & EQUIPMENT—C-221
- Radar Systems, Weather (0770-7940), STUDIO EQUIPMENT & SUPPLIES—C-221
- Radar Test Sets, Digital, Cable Test Equipment (0800-0460), TOOLS & EQUIPMENT—C-223
- Radio Brokerage Services (0600-0292), TOOLS & EQUIPMENT—C-150
- Radio Communications Equipment (0750-0480), STUDIO EQUIPMENT & SUPPLIES—C-201
- Radio Communications Equipment, Receivers (0750-0480), TOOLS & EQUIPMENT—C-201
- Radio Communications Equipment, Transmitters (0750-0500), TOOLS & EQUIPMENT—C-201
- Radio Consulting Services (0600-0589), TOOLS & EQUIPMENT—C-153
- Radio Frequency (0800-0160), TOOLS & EQUIPMENT—C-222
- Radio Monitors (0600-1600), TOOLS & EQUIPMENT—C-225
- Radio Syndicated Programming (0610-0460), TOOLS & EQUIPMENT—C-178
- Radiofacsimile Chart Recorders, Marine, Weather Equipment (0770-7760), TOOLS & EQUIPMENT—C-221
- Radomes, Antenna Accessories (0100-0320), TOOLS & EQUIPMENT—C-114
- Radomes, Microwave (0500-0340), TOOLS & EQUIPMENT—C-147
- Radomes, Microwave, Heated (0500-0360), TOOLS & EQUIPMENT—C-147
- Radomes, Microwave, Unheated (0500-0380), TOOLS & EQUIPMENT—C-147
- Random Access Cart Machines (0710-1820), TOOLS & EQUIPMENT—C-167

- Random Select Cart Systems, Automation Controls & Systems (0770-0340), TOOLS & EQUIPMENT—C-206
- Rate Research Services (0600-1600), SERVICES—C-163
- Reader For Time Code In Vertical Interval (0770-4420), STUDIO EQUIPMENT & SUPPLIES—C-215
- Reader/Insertor VIT (0800-1440), TEST & MEASUREMENT EQUIPMENT & SUPPLIES—C-225
- Readers, Generators, Time Code, SMPTE, Post-Production Equipment (0770-4200), TOOLS & EQUIPMENT—C-214
- Real Time Analyzers, Audio Test Equipment (0800-0280), TOOLS & EQUIPMENT—C-222
- Rear Projection Screens (0760-1320), TOOLS & EQUIPMENT—C-204
- Rear Screen Motion Picture Projectors (0730-0900), TOOLS & EQUIPMENT—C-197
- Rear Screen TV, Projection (0760-1080), STUDIO EQUIPMENT & SUPPLIES—C-204
- Rebuilt Heads, Audio (0710-3460), TOOLS & EQUIPMENT—C-190
- Rebuilt Heads, Recorders, Videotape (0770-4780), TOOLS & EQUIPMENT—C-215
- Rebuilt Heads, VTRs & VCRs (0770-6820), TOOLS & EQUIPMENT—C-219
- Receive Only Earth Terminals (0210-0800), TOOLS & EQUIPMENT—C-124
- Receive-Only Satellite Earth Stations (0110-0220), ANTENNAS, TOWERS & EQUIPMENT—C-121
- Receive/Transmit Earth Terminals (0210-0620), TOOLS & EQUIPMENT—C-124
- Receiver Tubes (0760-1540), TOOLS & EQUIPMENT—C-204
- Receiver, TV Aural (0770-4440), STUDIO EQUIPMENT & SUPPLIES—C-215
- Receiver/Generators (0210-1280), TOOLS & EQUIPMENT—C-126
- Receiver/Monitors (0770-4040), TOOLS & EQUIPMENT—C-214
- Receivers (0210-1220), BROADCAST EQUIPMENT—C-126
- Receivers, /Generators (0210-1280), TOOLS & EQUIPMENT—C-126
- Receivers, EBS (0210-1240), TOOLS & EQUIPMENT—C-126
- Receivers, Edit Code (0760-0360), STUDIO EQUIPMENT & SUPPLIES—C-202
- Receivers, FM (0210-1260), TOOLS & EQUIPMENT—C-126
- Receivers, Microwave (0500-0400), TOOLS & EQUIPMENT—C-147
- Receivers, Microwave, Central (0500-0200), TOOLS & EQUIPMENT—C-146
- Receivers, Radio Communications Equipment (0750-0480), TOOLS & EQUIPMENT—C-201
- Receivers, Satellite Earth Station (0110-0200), ANTENNAS, TOWERS & EQUIPMENT—C-121
- Receivers, SCA (0210-1300), TOOLS & EQUIPMENT—C-126
- Receivers, Slow Scan (0210-1560), BROADCAST EQUIPMENT—C-127
- Receivers, STL (0210-1320), TOOLS & EQUIPMENT—C-126
- Receivers, Time (0210-1340), TOOLS & EQUIPMENT—C-126
- Receivers, TSL (0210-1360), TOOLS & EQUIPMENT—C-126
- Receivers, Weather (0770-7960), STUDIO EQUIPMENT & SUPPLIES—C-221
- Receivers, Weather VHF (0210-1380), TOOLS & EQUIPMENT—C-126
- Receiving Antennas (0100-0520), TOOLS & EQUIPMENT—C-114
- Receiving Antennas, FM (0100-0560), TOOLS & EQUIPMENT—C-115
- Reconditioned Machines, Videotape Recorders (0770-5060), TOOLS & EQUIPMENT—C-216
- Record Cleaning, Care, Disc Playing Equipment (0710-2640), TOOLS & EQUIPMENT—C-188
- Record Heads, Audio (0710-3480), TOOLS & EQUIPMENT—C-190
- Record Only Cart Machines (0710-1840), TOOLS & EQUIPMENT—C-187
- Record Studio Loudspeakers (0760-0800), TOOLS & EQUIPMENT—C-203
- Recorder Cabinets, Tape (0710-5640), TOOLS & EQUIPMENT—C-194
- Recorder Care Kits, Tape (0710-5680), TOOLS & EQUIPMENT—C-194
- Recorder Parts, Tape, Drive Motor Power Supplies (0710-5700), TOOLS & EQUIPMENT—C-194
- Recorder Reels, 1 & 2 Track Tape (0710-5940), TOOLS & EQUIPMENT—C-194
- Recorder, Tape, Capstan Assemblies (0710-5660), TOOLS & EQUIPMENT—C-194
- Recorder/Camera Combination (0770-0500), TOOLS & EQUIPMENT—C-206
- Recorder/Camera Combos, VTRs & VCRs (0770-7000), TOOLS & EQUIPMENT—C-220
- Recorder/Cameras (see Cameras & Recorders) (0770-4450), TOOLS & EQUIPMENT—C-215
- Recorders (Audio Tape) Equipment & Accessories (0710-5010), TOOLS & EQUIPMENT—C-193
- Recorders, Audio, Digital (0710-2540), STUDIO EQUIPMENT & SUPPLIES—C-188
- Recorders, Chart, Logging, Monitoring Test Equipment (0800-1580), TOOLS & EQUIPMENT—C-225
- Recorders, Slow Motion (0770-5340), STUDIO EQUIPMENT & SUPPLIES—C-216
- Recorders, Slow Motion Video Animation Controllers (0770-5420), TOOLS & EQUIPMENT—C-216
- Recorders, Slow Motion, Disc Action (0770-5360), TOOLS & EQUIPMENT—C-216
- Recorders, Slow Motion, Slo-Mo Controller (0770-5380), TOOLS & EQUIPMENT—C-216
- Recorders, Slow Scan Recorder (0770-5400), TOOLS & EQUIPMENT—C-216
- Recorders, Tape & Accessories (0710-5500), STUDIO EQUIPMENT & SUPPLIES—C-194
- Recorders, Tape, Cartridge (0710-5520), TOOLS & EQUIPMENT—C-194
- Recorders, Tape, Cassette (0710-5540), TOOLS & EQUIPMENT—C-194
- Recorders, Tape, Digital (0710-5560), TOOLS & EQUIPMENT—C-194
- Recorders, Tape, Electronics (0710-5720), TOOLS & EQUIPMENT—C-194
- Recorders, Tape, Film Recorders (0710-5580), TOOLS & EQUIPMENT—C-194
- Recorders, Tape, Heads (0710-5740), TOOLS & EQUIPMENT—C-194
- Recorders, Tape, Logging (0710-5600), TOOLS & EQUIPMENT—C-194
- Recorders, Tape, Motors (0710-5760), TOOLS & EQUIPMENT—C-194
- Recorders, Tape, Parts & Accessories (0710-5620), TOOLS & EQUIPMENT—C-194
- Recorders, Tape, Reels (0710-5880), TOOLS & EQUIPMENT—C-194
- Recorders, Tape, Reels, 4-Track (0710-5800), TOOLS & EQUIPMENT—C-194
- Recorders, Tape, Reels, Multi-Track (0710-5920), TOOLS & EQUIPMENT—C-194
- Recorders, Tape, Synchronizers (0710-5820), TOOLS & EQUIPMENT—C-194
- Recorders, Tape, Tension Controls (0710-5840), TOOLS & EQUIPMENT—C-194
- Recorders, Videotape (0770-4460), STUDIO EQUIPMENT & SUPPLIES—C-215
- Recorders, Videotape, 1 Inch (0770-4540), TOOLS & EQUIPMENT—C-215
- Recorders, Videotape, 1/2 Inch (0770-4500), TOOLS & EQUIPMENT—C-215
- Recorders, Videotape, 1/4 Inch (0770-4480), TOOLS & EQUIPMENT—C-215
- Recorders, Videotape, 3/4 Inch (0770-4520), TOOLS & EQUIPMENT—C-215
- Recorders, Videotape, Capstan Assemblies (0770-4660), TOOLS & EQUIPMENT—C-215
- Recorders, Videotape, Care Kits (0770-4680), TOOLS & EQUIPMENT—C-215
- Recorders, Videotape, Cleaners (0770-4580), TOOLS & EQUIPMENT—C-215
- Recorders, Videotape, Degaussers (0770-4580), TOOLS & EQUIPMENT—C-215
- Recorders, Videotape, Drive Motor Power Supplies (0770-4700), TOOLS & EQUIPMENT—C-215
- Recorders, Videotape, Electronics (0770-4720), TOOLS & EQUIPMENT—C-215
- Recorders, Videotape, Extended Play Kit (0770-4600), TOOLS & EQUIPMENT—C-215
- Recorders, Videotape, Heads (0770-4740), TOOLS & EQUIPMENT—C-215
- Recorders, Videotape, Heads, Alignment Equipment (0770-4760), TOOLS & EQUIPMENT—C-215
- Recorders, Videotape, Heads, Rebuilt (0770-4780), TOOLS & EQUIPMENT—C-215
- Recorders, Videotape, Logging (0770-4620), TOOLS & EQUIPMENT—C-215
- Recorders, Videotape, Parts & Accessories (0770-4840), TOOLS & EQUIPMENT—C-215
- Recorders, Videotape, Quad (0770-5060), TOOLS & EQUIPMENT—C-216
- Recorders, Videotape, Reconditioned Machines (0770-5080), TOOLS & EQUIPMENT—C-216
- Recorders, Videotape, Reels (0770-4840), TOOLS & EQUIPMENT—C-215
- Recorders, Videotape, Replacement Heads (0770-4800), TOOLS & EQUIPMENT—C-215
- Recorders, Videotape, Rewinders (0770-4860), TOOLS & EQUIPMENT—C-215
- Recorders, Videotape, Slow Motion Replay (0770-5100), TOOLS & EQUIPMENT—C-216
- Recorders, Videotape, Synchronizers (0770-4920), TOOLS & EQUIPMENT—C-215
- Recorders, Videotape, Tape Deck Cabinets (0770-4940), TOOLS & EQUIPMENT—C-215
- Recorders, Videotape, Tension Controls (0770-4960), TOOLS & EQUIPMENT—C-215
- Recorders, Videotape, Tension Gauges (0770-5000), TOOLS & EQUIPMENT—C-215
- Recorders, Videotape, Transport Services (0770-5020), TOOLS & EQUIPMENT—C-216
- Recorders, Videotape, Velocity Error Correctors (0770-5040), TOOLS & EQUIPMENT—C-216
- Recorders/Players, Cart (0710-2100), STUDIO EQUIPMENT & SUPPLIES—C-187
- Recorders/Players, Cassette (0710-2220), STUDIO EQUIPMENT & SUPPLIES—C-188
- Recorders/Players, Cassette, Dual Deck (0710-2240), TOOLS & EQUIPMENT—C-188
- Recorders/Players, Cassette, Duplication Machine (0710-2260), TOOLS & EQUIPMENT—C-188
- Recorders/Players, Cassette, Multiple Deck (0710-2280), TOOLS & EQUIPMENT—C-188

BUYERS GUIDE PRODUCT INDEX

- Recorders/Players, Cassette, Single Deck (0710-2300), TOOLS & EQUIPMENT—C-188
- Recording Studio Computer Systems (0400-0180), TOOLS & EQUIPMENT—C-144
- Recording Studios (0600-1640), SERVICES—C-164
- Recording, Audio, Programming (0610-0620), SERVICES—C-180
- Records (0710-5100), STUDIO EQUIPMENT & SUPPLIES—C-193
- Records, Test, Audio (0710-5120), TOOLS & EQUIPMENT—C-193
- Recruiting/Search Services, Personnel (0600-1320), SERVICES—C-162
- Rectangular Waveguides (0210-1940), TOOLS & EQUIPMENT—C-127
- Rectifier Tubes (0760-1560), TOOLS & EQUIPMENT—C-204
- Rectifiers (0740-0580), STUDIO EQUIPMENT & SUPPLIES—C-200
- Rectifiers, Power (0740-0620), TOOLS & EQUIPMENT—C-200
- Rectifiers, SCR (0740-0600), TOOLS & EQUIPMENT—C-200
- Reduction Systems, Noise (0710-4720), STUDIO EQUIPMENT & SUPPLIES—C-193
- Reel-to-Reel Controllers (0710-1740), TOOLS & EQUIPMENT—C-187
- Reel-to-Reel Controllers, Automation Controls & Systems (0770-0400), TOOLS & EQUIPMENT—C-206
- Reels (see Audio Tape Equipment & Accessories) (0710-5150), TOOLS & EQUIPMENT—C-193
- Reels, 1 & 2 Track, Tape Recorders & Accessories (0710-5940), TOOLS & EQUIPMENT—C-194
- Reels, 4-Track, Tape Recorders & Accessories (0710-5900), TOOLS & EQUIPMENT—C-194
- Reels, Cable, Microphones & Accessories (0710-3760), TOOLS & EQUIPMENT—C-191
- Reels, Motion Picture Cameras & Supplies (0730-0780), TOOLS & EQUIPMENT—C-197
- Reels, Multi-Track, Tape Recorders & Accessories (0710-5920), TOOLS & EQUIPMENT—C-194
- Reels, Tape Recorders & Accessories (0710-5880), TOOLS & EQUIPMENT—C-194
- Reels, Videotape Recorders (0770-4840), TOOLS & EQUIPMENT—C-215
- Refinancing Services (0600-0870), TOOLS & EQUIPMENT—C-159
- Reflectors, Passive (0100-1240), ANTENNAS, TOWERS & EQUIPMENT—C-118
- Refurbishing Services, Video Equipment (0600-2240), SERVICES—C-169
- Regulators, Voltage (0210-1500), BROADCAST EQUIPMENT—C-126
- Relay Sequencers, Program Equipment (0710-4960), TOOLS & EQUIPMENT—C-193
- Relays, Coaxial (0370-0060), CABLE EQUIPMENT & SUPPLIES—C-140
- Relays, Coaxial, RF/IF Sensing (0370-0080), TOOLS & EQUIPMENT—C-140
- Relays, Coaxial, RF/IF Sensing, Two-Way Systems (0380-0040), TOOLS & EQUIPMENT—C-143
- Relays, Coaxial, Standard, Two-Way Systems (0380-0060), TOOLS & EQUIPMENT—C-143
- Relays, Coaxial, Two-Way Systems (0380-0020), CABLE EQUIPMENT & SUPPLIES—C-143
- Relays, Coaxial, Video Sensing (0370-0120), TOOLS & EQUIPMENT—C-140
- Relays, Coaxial, Video Sensing, Two-Way Systems (0380-0080), TOOLS & EQUIPMENT—C-143
- Religious Programming (0610-0480), TOOLS & EQUIPMENT—C-179
- Reloading Services (see SERVICES) (0770-1870), TOOLS & EQUIPMENT—C-208
- Reloading Services, Video Cartridge (0600-2260), SERVICES—C-169
- Remote Audio Amplifiers (0710-0420), TOOLS & EQUIPMENT—C-183
- Remote Control Equipment, Satellite Earth Station (0110-0240), ANTENNAS, TOWERS & EQUIPMENT—C-121
- Remote Control Systems, AM-FM (0710-5160), STUDIO EQUIPMENT & SUPPLIES—C-193
- Remote Control Systems, Digital, Lenses & Accessories (0770-1160), TOOLS & EQUIPMENT—C-207
- Remote Control Systems, Transmitters & Accessories (0220-0220), BROADCAST EQUIPMENT—C-128
- Remote Control Systems, Video (0770-5120), STUDIO EQUIPMENT & SUPPLIES—C-216
- Remote Controlled Video Switchers (0770-5900), TOOLS & EQUIPMENT—C-217
- Remote Controls, Automated, Transmitters & Accessories (0220-0020), BROADCAST EQUIPMENT—C-127
- Remote Controls, Film Equipment (0730-0300), TOOLS & EQUIPMENT—C-196
- Remote Controls, Mounts, Carrying Systems, Camera Accessories (0770-1480), TOOLS & EQUIPMENT—C-208
- Remote Cue Systems (0770-2360), STUDIO EQUIPMENT & SUPPLIES—C-209
- Remote Eng/Reng Vans & Mobile Units (0750-0720), TOOLS & EQUIPMENT—C-202
- Remote For Radio Transmitting Antennas (0100-0840), TOOLS & EQUIPMENT—C-117
- Remote Indicators, Antenna Accessories (0100-0340), TOOLS & EQUIPMENT—C-114
- Remote Pickup Equipment (0710-5200), STUDIO EQUIPMENT & SUPPLIES—C-193
- Remote Pickup Receiving Antennas (0100-0620), TOOLS & EQUIPMENT—C-115
- Remote Pickup Systems (0710-5180), STUDIO EQUIPMENT & SUPPLIES—C-193
- Remote Radar Recorders, Weather Equipment (0770-7840), TOOLS & EQUIPMENT—C-221
- Remote Systems, Pan & Tilt Heads, Film Equipment (0730-0260), TOOLS & EQUIPMENT—C-196
- Remote-Control Cartridge Systems (0710-2020), TOOLS & EQUIPMENT—C-187
- Rental, Equipment (0600-0760), SERVICES—C-155
- Replacement Heads, Audio (0710-3500), TOOLS & EQUIPMENT—C-190
- Replacement Heads, Videotape Recorders (0770-4800), TOOLS & EQUIPMENT—C-215
- Replacement Heads, VTRs & VCRs (0770-6840), TOOLS & EQUIPMENT—C-219
- Replacement Lamps (0100-1520), TOOLS & EQUIPMENT—C-119
- Replacement Lighting & Power Equipment & Supplies (0740-0140), TOOLS & EQUIPMENT—C-198
- Replacement Tubes, Solid State (0760-1580), TOOLS & EQUIPMENT—C-204
- Representative, Artists (0600-0130), SERVICES—C-149
- Representative, Sales (0600-1670), SERVICES—C-164
- Reps, Advertising, Cable (0600-0050), TOOLS & EQUIPMENT—C-148
- Reps, Cable Advertising (0600-0050), TOOLS & EQUIPMENT—C-148
- Resale, Equipment (0600-0780), SERVICES—C-155
- Research Services (0600-1660), SERVICES—C-164
- Research Services, Rate (0600-1600), SERVICES—C-163
- Research, Audience Services (0600-0190), SERVICES—C-149
- Research, Market (0600-1140), SERVICES—C-161
- Resistors, Coaxial Load (0210-0780), BROADCAST EQUIPMENT—C-125
- Reticule Safe Area/Title (0770-5160), STUDIO EQUIPMENT & SUPPLIES—C-216
- Return Link Transmitters, Cable Test Equipment (0800-0540), TOOLS & EQUIPMENT—C-223
- Reverb, Digital Delay, Audio Processing Effects Equipment (0710-0900), TOOLS & EQUIPMENT—C-185
- Reverb, Mechanical, Audio Processing Effects Equipment (0710-0980), TOOLS & EQUIPMENT—C-185
- Reverberation Units (see Audio Processing Effects Equipment) (0710-5220), TOOLS & EQUIPMENT—C-193
- Reverse Spiral Grips, Cable Tools (0900-0160), TOOLS & EQUIPMENT—C-228
- Rewinders, Audio Tape Equipment & Accessories (0710-1400), TOOLS & EQUIPMENT—C-186
- Rewinders, Editing Systems & Accessories (0730-0440), TOOLS & EQUIPMENT—C-196
- Rewinders, Tape (0770-6120), TOOLS & EQUIPMENT—C-218
- Rewinders, Tape (see Audio Tape Equipment & Accessories) (0710-5230), TOOLS & EQUIPMENT—C-193
- Rewinders, Videotape Recorders (0770-4860), TOOLS & EQUIPMENT—C-215
- RF & Audio Monitors (0710-4280), STUDIO EQUIPMENT & SUPPLIES—C-192
- RF & Audio Monitors, AM System (0710-4300), TOOLS & EQUIPMENT—C-192
- RF & Audio Monitors, Antenna (0710-4320), TOOLS & EQUIPMENT—C-192
- RF & Audio Monitors, Base Current/Ant Sampling (0710-4340), TOOLS & EQUIPMENT—C-192
- RF & Audio Monitors, Directional (0710-4360), TOOLS & EQUIPMENT—C-192
- RF & Audio Monitors, FM (0710-4400), TOOLS & EQUIPMENT—C-192
- RF & Audio Monitors, Frequency (0710-4380), TOOLS & EQUIPMENT—C-192
- RF & Audio Monitors, Modulation (0710-4420), TOOLS & EQUIPMENT—C-192
- RF & Audio Monitors, Phase (0710-4440), TOOLS & EQUIPMENT—C-192
- RF & Audio Monitors, Power (0710-4460), TOOLS & EQUIPMENT—C-192
- RF & Audio Monitors, Program (0710-4480), TOOLS & EQUIPMENT—C-192
- RF & Audio Monitors, RF Level (0710-4500), TOOLS & EQUIPMENT—C-192
- RF & Audio Monitors, SCA (0710-4520), TOOLS & EQUIPMENT—C-192
- RF & Audio Monitors, TV Aural (0710-4540), TOOLS & EQUIPMENT—C-192
- RF Coils (0210-0360), BROADCAST EQUIPMENT—C-124
- RF Detectors (0800-0940), TOOLS & EQUIPMENT—C-224
- RF Equipment-PTV Scramblers, Two-Way Systems (0380-0100), CABLE EQUIPMENT & SUPPLIES—C-143
- RF Gaskets (0210-0720), TOOLS & EQUIPMENT—C-125
- RF Generators (0770-3340), TOOLS & EQUIPMENT—C-212
- RF Intercom Systems (0710-3580), TOOLS & EQUIPMENT—C-191
- RF Leakage Detection Equipment, Cable Test Equipment (0800-0560), TOOLS & EQUIPMENT—C-223

- RF Level Monitors-Audio & RF (0710-4500), TOOLS & EQUIPMENT—C-192
- RF Matching Networks (0710-4680), TOOLS & EQUIPMENT—C-193
- RF Meter, Measuring/Monitoring Meters (0800-1940), TOOLS & EQUIPMENT—C-225
- RF Microphones (0710-4040), TOOLS & EQUIPMENT—C-192
- RF Power Attenuators (0210-0920), TOOLS & EQUIPMENT—C-125
- RF Power Converters (0210-0980), TOOLS & EQUIPMENT—C-125
- RF Power Diplexers (0210-0980), TOOLS & EQUIPMENT—C-125
- RF Power Dividers (0210-1100), TOOLS & EQUIPMENT—C-126
- RF Power Equipment (0210-0840), BROADCAST EQUIPMENT—C-125
- RF Power Equipment Amplifiers (see Audio Equipment) (0210-0900), TOOLS & EQUIPMENT—C-125
- RF Power Equipment Filters (0210-1000), TOOLS & EQUIPMENT—C-125
- RF Power Equipment Loads (0210-1040), TOOLS & EQUIPMENT—C-125
- RF Power Equipment, FM exciters (0210-1020), TOOLS & EQUIPMENT—C-125
- RF Power Modulators (0210-1060), TOOLS & EQUIPMENT—C-126
- RF Power Phasing Networks (0210-1080), TOOLS & EQUIPMENT—C-126
- RF Power Stereo Generators (0210-1160), TOOLS & EQUIPMENT—C-126
- RF Power Tubes (0210-1120), TOOLS & EQUIPMENT—C-126
- RF Program Subcarriers (0210-1140), TOOLS & EQUIPMENT—C-126
- RF Sampling Transformers (0210-1680), TOOLS & EQUIPMENT—C-127
- RF Signal Generators (0800-1280), TOOLS & EQUIPMENT—C-224
- RF Switches (0210-1180), TOOLS & EQUIPMENT—C-126
- RF Test Equipment (0800-2200), TEST & MEASUREMENT EQUIPMENT & SUPPLIES—C-226
- RF Test Equipment, AM Field Intensity Meters (0800-2220), TOOLS & EQUIPMENT—C-226
- RF Test Equipment, Antenna Monitors (0800-2240), TOOLS & EQUIPMENT—C-226
- RF Test Equipment, Calorimeters (0800-2260), TOOLS & EQUIPMENT—C-226
- RF Test Equipment, Demodulators (0800-2280), TOOLS & EQUIPMENT—C-226
- RF Test Equipment, FM Field Intensity Meters (0800-2320), TOOLS & EQUIPMENT—C-226
- RF Test Equipment, Frequency Monitors, Controllers (0800-2300), TOOLS & EQUIPMENT—C-226
- RF Test Equipment, Impedance Bridges (0800-2340), TOOLS & EQUIPMENT—C-226
- RF Test Equipment, Modulation Monitors (0800-2360), TOOLS & EQUIPMENT—C-226
- RF Test Equipment, Phase Meters (0800-2380), TOOLS & EQUIPMENT—C-226
- RF Test Equipment, Power Meters, Wattmeters (0800-2400), TOOLS & EQUIPMENT—C-226
- RF Test Equipment, Test Signal Generators (0800-2420), TOOLS & EQUIPMENT—C-226
- RF Test Equipment, TV Field Intensity Meters (0800-2440), TOOLS & EQUIPMENT—C-226
- RF-Peak Limiting Amplifiers (0210-0140), TOOLS & EQUIPMENT—C-123
- RF-Power Amplifiers (0210-0160), TOOLS & EQUIPMENT—C-123
- RF/IF Sensing Coaxial Relays (0370-0080), TOOLS & EQUIPMENT—C-140
- RF/IF Sensing Coaxial Relays, Two-Way Systems (0380-0040), TOOLS & EQUIPMENT—C-143
- RGB Chromakeyers, Special Effects Equipment (0770-5600), TOOLS & EQUIPMENT—C-216
- Ribbon Microphones (0710-4020), TOOLS & EQUIPMENT—C-192
- Rigging Stands, Lighting Accessories (0740-0520), TOOLS & EQUIPMENT—C-200
- Rotary Attenuators, Audio Controls (0710-0540), TOOLS & EQUIPMENT—C-184
- Routing Computer Systems (0400-0200), TOOLS & EQUIPMENT—C-144
- Routing Consoles (0770-2260), TOOLS & EQUIPMENT—C-209
- Routing Switchers (0770-5820), TOOLS & EQUIPMENT—C-217
- Routing Switchers & DAs (0710-5240), STUDIO EQUIPMENT & SUPPLIES—C-193
- S**
- Safe Area Generators (0770-5240), STUDIO EQUIPMENT & SUPPLIES—C-216
- Safe Title Area Syne Generators, Video Signal Processing Equipment (0770-7540), TOOLS & EQUIPMENT—C-220
- Safety Equipment (0760-1240), STUDIO EQUIPMENT & SUPPLIES—C-204
- Sales Representative (0600-1670), SERVICES—C-164
- Sampling Systems, Antenna Accessories (0100-0360), TOOLS & EQUIPMENT—C-114
- Satellite Colorizer Systems, Weather Equipment (0770-7880), TOOLS & EQUIPMENT—C-221
- Satellite Distribution Services (0600-1720), SERVICES—C-165
- Satellite Earth Station Amplifiers (0110-0020), ANTENNAS, TOWERS & EQUIPMENT—C-120
- Satellite Earth Station Amplifiers, Low-Noise (0110-0120), ANTENNAS, TOWERS & EQUIPMENT—C-121
- Satellite Earth Station Antennas (0110-0040), ANTENNAS, TOWERS & EQUIPMENT—C-120
- Satellite Earth Station Down Convertors (0110-0100), ANTENNAS, TOWERS & EQUIPMENT—C-120
- Satellite Earth Station Installation Services (0600-0560), TOOLS & EQUIPMENT—C-151
- Satellite Earth Station Multibeam Antennas (0110-0140), ANTENNAS, TOWERS & EQUIPMENT—C-121
- Satellite Earth Station Preamplifiers (0110-0180), ANTENNAS, TOWERS & EQUIPMENT—C-121
- Satellite Earth Station Receivers (0110-0200), ANTENNAS, TOWERS & EQUIPMENT—C-121
- Satellite Earth Station Remote Control Equipment (0110-0240), ANTENNAS, TOWERS & EQUIPMENT—C-121
- Satellite Earth Stations, Common Carriers (0110-0080), ANTENNAS, TOWERS & EQUIPMENT—C-120
- Satellite Earth Stations, Portable (0110-0160), ANTENNAS, TOWERS & EQUIPMENT—C-121
- Satellite Earth Stations, Receive-Only (0110-0220), ANTENNAS, TOWERS & EQUIPMENT—C-121
- Satellite Earth Stations, Receive/Transmit (0110-0260), ANTENNAS, TOWERS & EQUIPMENT—C-121
- Satellite Earth Stations, Transmit/Receive (0110-0260), ANTENNAS, TOWERS & EQUIPMENT—C-121
- Satellite Earth Stations, Transportable (0110-0280), ANTENNAS, TOWERS & EQUIPMENT—C-121
- Satellite Receiving Systems, Weather Equipment (0770-7860), TOOLS & EQUIPMENT—C-221
- Satellite STLs (0750-0580), TOOLS & EQUIPMENT—C-201
- Satellite Time Brokers (0600-1680), SERVICES—C-165
- Satellite Transmission Brokers (0600-1700), SERVICES—C-165
- SCA Equipment, FM, Transmitters & Accessories (0220-0260), TOOLS & EQUIPMENT—C-128
- SCA Equipment, Transmitters & Accessories (0220-0240), BROADCAST EQUIPMENT—C-128
- SCA Equipment, TV, Transmitters & Accessories (0220-0300), TOOLS & EQUIPMENT—C-128
- SCA Exciters (0710-3120), TOOLS & EQUIPMENT—C-190
- SCA Generators (0210-0760), BROADCAST EQUIPMENT—C-125
- SCA Monitors-Audio & RF (0710-4520), TOOLS & EQUIPMENT—C-192
- SCA Receivers (0210-1300), TOOLS & EQUIPMENT—C-126
- SCA Terminals, Transmitters & Accessories (0220-0280), TOOLS & EQUIPMENT—C-128
- SCR Rectifiers (0740-0600), TOOLS & EQUIPMENT—C-200
- Scenery Construction Services, Set Design (0600-1800), TOOLS & EQUIPMENT—C-165
- Scenery Rigging, Set Design Services (0600-1820), TOOLS & EQUIPMENT—C-165
- Scenery, Prefab (0760-1260), STUDIO EQUIPMENT & SUPPLIES—C-204
- Scopes, Delayed Sweep (0800-0840), TEST & MEASUREMENT EQUIPMENT & SUPPLIES—C-223
- Scramblers & Converters, Security (0360-0020), CABLE EQUIPMENT & SUPPLIES—C-139
- Scramblers, PTV, RF Equipment, Two-Way Systems (0380-0100), CABLE EQUIPMENT & SUPPLIES—C-143
- Screens (0760-1280), STUDIO EQUIPMENT & SUPPLIES—C-204
- Screens, Front Projection (0760-1300), TOOLS & EQUIPMENT—C-204
- Screens, Rear Projection (0760-1320), TOOLS & EQUIPMENT—C-204
- Scroll Entry Teleprompters (0720-0200), TOOLS & EQUIPMENT—C-195
- Sealant, Cable Transmission Line (0370-0020), CABLE EQUIPMENT & SUPPLIES—C-140
- Security Decoders (0360-0040), CABLE EQUIPMENT & SUPPLIES—C-139
- Security Equipment, Identification & Drop (0360-0060), CABLE EQUIPMENT & SUPPLIES—C-139
- Security Equipment, Pay Cable Systems (0360-0200), CABLE EQUIPMENT & SUPPLIES—C-140
- Security Equipment, Wall Plates (0360-0260), CABLE EQUIPMENT & SUPPLIES—C-140
- Security Filters (0360-0080), CABLE EQUIPMENT & SUPPLIES—C-139
- Security Hardware (0360-0100), CABLE EQUIPMENT & SUPPLIES—C-139
- Security Hardware, Identification Devices (0360-0120), TOOLS & EQUIPMENT—C-139
- Security Locks (0360-0160), CABLE EQUIPMENT & SUPPLIES—C-139
- Security Scramblers & Converters (0360-0020), CABLE EQUIPMENT & SUPPLIES—C-139
- Security Seals & Fasteners, Transmission Line (0370-0360), CABLE EQUIPMENT & SUPPLIES—C-141

BUYERS GUIDE PRODUCT INDEX

- Security Switches (0360-0220), CABLE EQUIPMENT & SUPPLIES—C-140
- Security Taplocks (0360-0140), TOOLS & EQUIPMENT—C-139
- Security Traps (0360-0240), CABLE EQUIPMENT & SUPPLIES—C-140
- Security, Parental Control Devices (0360-0180), CABLE EQUIPMENT & SUPPLIES—C-139
- Select Cart Systems, Random, Automation Controls & Systems (0710-1720), TOOLS & EQUIPMENT—C-187
- Self-Supporting Towers (0100-1640), TOOLS & EQUIPMENT—C-120
- Semiconductor Power Rectifiers (0740-0620), TOOLS & EQUIPMENT—C-200
- Semiconductor Testers, Measuring/Monitoring Meters (0800-1960), TOOLS & EQUIPMENT—C-225
- Sensors, Tone (0710-5260), STUDIO EQUIPMENT & SUPPLIES—C-193
- Sequencers, Program Equipment (0710-4940), TOOLS & EQUIPMENT—C-193
- Sequencers, Relay, Program Equipment (0710-4960), TOOLS & EQUIPMENT—C-193
- Sequencers, Time Insertion, Program Equipment (0710-4980), TOOLS & EQUIPMENT—C-193
- Sequencing Cartridge Systems, Automatic (0770-1660), TOOLS & EQUIPMENT—C-208
- Serial Interface Machine Controls, Technical Automation (0770-3740), TOOLS & EQUIPMENT—C-213
- Service Boxes, Exterior, Transmission Line (0370-0560), TOOLS & EQUIPMENT—C-142
- Service Boxes, Interior, Transmission Line (0370-0580), TOOLS & EQUIPMENT—C-142
- Service Boxes, Transmission Line (0370-0540), TOOLS & EQUIPMENT—C-142
- Services, Antenna Installation (0100-0270), TOOLS & EQUIPMENT—C-113
- Set Design Services (0600-1740), SERVICES—C-165
- Set Design Services, Materials, Props (0600-1780), TOOLS & EQUIPMENT—C-165
- Set Design Services, Modular News Studio (0600-1760), TOOLS & EQUIPMENT—C-165
- Set Design Services, Scenery Construction (0600-1800), TOOLS & EQUIPMENT—C-165
- Set Design Services, Scenery Rigging (0600-1820), TOOLS & EQUIPMENT—C-165
- Set Design, Studio (0600-1920), SERVICES—C-166
- Set-Top Converters (0330-0460), CABLE EQUIPMENT & SUPPLIES—C-136
- Set-Top Converters, Addressable (0330-0480), TOOLS & EQUIPMENT—C-136
- Set-Top Converters, Non-Addressable (0330-0500), TOOLS & EQUIPMENT—C-136
- Shipper, Film, for ad agency, stations, sponsors, etc. (0600-0816), TOOLS & EQUIPMENT—C-158
- Shipping & Carrying Cases, Tape (0770-6060), TOOLS & EQUIPMENT—C-218
- Shipping Cases (0210-1510), BROADCAST EQUIPMENT—C-127
- Shortwave Transmitters (0220-0860), TOOLS & EQUIPMENT—C-129
- Shotgun Microphones (0710-4060), TOOLS & EQUIPMENT—C-192
- SI fixtures, HMI, Lighting Accessories (0740-0420), TOOLS & EQUIPMENT—C-199
- Sideband Analyzers (0800-2460), TEST & MEASUREMENT EQUIPMENT & SUPPLIES—C-226
- Sideband Analyzers, Audio Test Equipment (0800-0280), TOOLS & EQUIPMENT—C-222
- Signal Generators, Audio Test Equipment (0800-0300), TOOLS & EQUIPMENT—C-222
- Signal Generators, RF (0800-1280), TOOLS & EQUIPMENT—C-224
- Signal Generators, Video Test Equipment (0800-2680), TOOLS & EQUIPMENT—C-227
- Signal Level Meters (0800-2480), TEST & MEASUREMENT EQUIPMENT & SUPPLIES—C-226
- Signal Level Meters, Cable Test Equipment (0800-0580), TOOLS & EQUIPMENT—C-223
- Signal Multiplexers (0770-5280), STUDIO EQUIPMENT & SUPPLIES—C-216
- Signal Processing Equipment (0770-5260), STUDIO EQUIPMENT & SUPPLIES—C-216
- Signal Processing Equipment, Video (0770-7280), STUDIO EQUIPMENT & SUPPLIES—C-220
- Signal Processing Equipment, Video, Cable Equalizers (0770-7300), TOOLS & EQUIPMENT—C-220
- Signal Processing Equipment, Video, Comb Filter Decoders (0770-7320), TOOLS & EQUIPMENT—C-220
- Signal Processing Equipment, Video, Decoders (0770-7360), TOOLS & EQUIPMENT—C-220
- Signal Processing Equipment, Video, Drop-out Compensators (0770-7380), TOOLS & EQUIPMENT—C-220
- Signal Processing Equipment, Video, Image Repositioners (0770-7400), TOOLS & EQUIPMENT—C-220
- Signal Processing Equipment, Video, NTSC Encoders (0770-7420), TOOLS & EQUIPMENT—C-220
- Signal Test Generators, NTSC (0800-1240), TOOLS & EQUIPMENT—C-224
- Silver-Zinc Batteries (0750-0120), TOOLS & EQUIPMENT—C-200
- Silver-Zinc Batteries, Power Supplies (0760-0980), TOOLS & EQUIPMENT—C-204
- Simulcasting Equipment (0710-5280), STUDIO EQUIPMENT & SUPPLIES—C-193
- Sine Generators, Audio (0800-1120), TOOLS & EQUIPMENT—C-224
- Single Channel Preamplifiers (0100-1320), ANTENNAS, TOWERS & EQUIPMENT—C-119
- Single Deck Cart Machines (0710-1860), TOOLS & EQUIPMENT—C-187
- Single Deck Cart Players/Recorders (0710-2180), TOOLS & EQUIPMENT—C-188
- Single Deck, Cassette Players/Recorders (0710-2300), TOOLS & EQUIPMENT—C-188
- Single-Tube Cameras (0770-0780), TOOLS & EQUIPMENT—C-207
- Site Analysis (0600-1840), SERVICES—C-165
- Site Selection, Earth Station Services (0600-0660), SERVICES—C-154
- Slave, Master Clocks, (0800-0680), TOOLS & EQUIPMENT—C-223
- Slide Attenuators, Audio Controls (0710-0560), TOOLS & EQUIPMENT—C-184
- Slide Film Commercials, Programming (0610-0500), TOOLS & EQUIPMENT—C-179
- Slide Projectors (0730-0980), TOOLS & EQUIPMENT—C-197
- Slide Projectors, 35mm, Telecine Equipment & Accessories (0770-6320), TOOLS & EQUIPMENT—C-218
- Slides & Balops (0610-0520), TOOLS & EQUIPMENT—C-179
- Slides, Test (0770-5320), STUDIO EQUIPMENT & SUPPLIES—C-216
- Slides, Test Charts (see Cameras & Accessories) (0770-6465), TOOLS & EQUIPMENT—C-219
- Slo-Mo Controller, Slow Motion Recorders & Accessories (0770-5380), TOOLS & EQUIPMENT—C-216
- Slow Motion Disc Action Recorder (0770-5360), TOOLS & EQUIPMENT—C-216
- Slow Motion Recorders & Accessories (0770-5340), STUDIO EQUIPMENT & SUPPLIES—C-216
- Slow Motion Recorders & Accessories, Slo-Mo Controller (0770-5380), TOOLS & EQUIPMENT—C-216
- Slow Motion Recorders & Accessories, Slow Scan Recorder (0770-5400), TOOLS & EQUIPMENT—C-216
- Slow Motion Recorders, Video Animation Controllers (0770-5420), TOOLS & EQUIPMENT—C-216
- Slow Motion Replay Videotape Recorders (0770-5100), TOOLS & EQUIPMENT—C-216
- Slow Motion Still Stores (0770-5740), STUDIO EQUIPMENT & SUPPLIES—C-217
- Slow Scan Recorder, Slow Motion Recorders & Accessories (0770-5400), TOOLS & EQUIPMENT—C-216
- Slow Scan Transmitters, Receivers (0210-1560), BROADCAST EQUIPMENT—C-127
- Slow Scan TV Systems (0770-5440), STUDIO EQUIPMENT & SUPPLIES—C-216
- SMPTE Time Code Generators, Readers, Post-Production Equipment (0770-4200), TOOLS & EQUIPMENT—C-214
- SMPTE Time Code Synchronizers, Editing Equipment (0710-2760), TOOLS & EQUIPMENT—C-188
- SMPTE Time Code Synchronizers, Post-Production Equipment (0770-4220), TOOLS & EQUIPMENT—C-214
- Software (0400-0340), COMPUTER SYSTEMS & ACCESSORIES—C-144
- Software, Computer (see also COMPUTER SYSTEMS & ACCESSORIES) (0600-0380), SERVICES—C-150
- Software, customized (0400-0380), TOOLS & EQUIPMENT—C-145
- Software, prepackaged (0400-0360), TOOLS & EQUIPMENT—C-145
- Solid Core Fittings & Connectors (0370-0200), TOOLS & EQUIPMENT—C-141
- Solid State Cameras (0770-0800), TOOLS & EQUIPMENT—C-207
- Solid State Replacement Tubes (0760-1580), TOOLS & EQUIPMENT—C-204
- Solid-State Telecine Equipment & Accessories (0770-6420), TOOLS & EQUIPMENT—C-219
- Sound Level Meters (0770-5460), STUDIO EQUIPMENT & SUPPLIES—C-216
- Sound Systems (0710-5300), STUDIO EQUIPMENT & SUPPLIES—C-193
- Sound Systems, Level Control (0710-5320), TOOLS & EQUIPMENT—C-193
- Sound Systems, Portable (0710-5340), TOOLS & EQUIPMENT—C-193
- Sound Systems, Studio (0710-5360), TOOLS & EQUIPMENT—C-193
- Sound Transfer Equipment, Editing Systems & Accessories (0730-0460), TOOLS & EQUIPMENT—C-196
- Soundproofing Material (0760-1340), STUDIO EQUIPMENT & SUPPLIES—C-204
- Source Identification Sine Generators, Video Signal Processing Equipment (0770-7560), TOOLS & EQUIPMENT—C-220
- Spanish Language Programs (0610-0525), TOOLS & EQUIPMENT—C-179
- Speakers, Audio Monitor (0710-0720), TOOLS & EQUIPMENT—C-184
- Special Applications Cable (0370-0380), CABLE EQUIPMENT & SUPPLIES—C-141
- Special EFX Production Switchers (0770-4280), TOOLS & EQUIPMENT—C-214

- Special Effects Equipment (0770-5480), STUDIO EQUIPMENT & SUPPLIES—C-216
- Special Effects Equipment, Analog, Reverb, Audio Processing Effects Eq (0710-0840), TOOLS & EQUIPMENT—C-185
- Special Effects Equipment, Audio Processing (0710-0780), TOOLS & EQUIPMENT—C-185
- Special Effects Equipment, Chromakeyers (0770-5580), TOOLS & EQUIPMENT—C-216
- Special Effects Equipment, Colorizers (0770-5500), TOOLS & EQUIPMENT—C-216
- Special Effects Equipment, Compressor/Positioners (0770-5520), TOOLS & EQUIPMENT—C-216
- Special Effects Equipment, Digital EFX Processors (0770-5540), TOOLS & EQUIPMENT—C-216
- Special Effects Equipment, Downstream Keyers (0770-5640), TOOLS & EQUIPMENT—C-217
- Special Effects Equipment, Encoded Chromakeyers (0770-5580), TOOLS & EQUIPMENT—C-216
- Special Effects Equipment, Keyers (0770-5620), TOOLS & EQUIPMENT—C-217
- Special Effects Equipment, Nonadditive Keyers (0770-5660), TOOLS & EQUIPMENT—C-217
- Special Effects Equipment, RGB Chromakeyers (0770-5600), TOOLS & EQUIPMENT—C-216
- Special Effects Equipment, Standalone EFX Generators (0770-5680), TOOLS & EQUIPMENT—C-217
- Special Effects Equipment, Video Insert (0770-5700), TOOLS & EQUIPMENT—C-217
- Special Effects Generators (0770-3360), TOOLS & EQUIPMENT—C-212
- Special Effects Generators (see Generators) (0770-5470), TOOLS & EQUIPMENT—C-216
- Special Effects Title Keyers (0720-0100), STUDIO EQUIPMENT & SUPPLIES—C-195
- Special Effects, Digital, Audio Processing Effects Equipment (0710-0820), TOOLS & EQUIPMENT—C-185
- Spectrum Analyzers (0800-2500), TEST & MEASUREMENT EQUIPMENT & SUPPLIES—C-226
- Spectrum Analyzers, Audio Test Equipment (0800-0320), TOOLS & EQUIPMENT—C-222
- Speech Recognition Systems (0710-5380), STUDIO EQUIPMENT & SUPPLIES—C-193
- Speech Synthesis Systems (0710-5400), STUDIO EQUIPMENT & SUPPLIES—C-193
- Speed Controls, Turntables & Accessories (0710-6100), TOOLS & EQUIPMENT—C-195
- Spindle Height Gauges, Tape (0770-6140), TOOLS & EQUIPMENT—C-218
- Spiral Grips, Reverse, Cable Tools (0900-0160), TOOLS & EQUIPMENT—C-228
- Splice & Tape Materials (0760-1380), STUDIO EQUIPMENT & SUPPLIES—C-204
- Splice Finders, Audio Tape Equipment & Accessories (0710-1420), TOOLS & EQUIPMENT—C-186
- Splice Shields, Transmission Line Equipment (0370-0640), TOOLS & EQUIPMENT—C-143
- Splicers, Audio Tape Equipment & Accessories (0710-1440), TOOLS & EQUIPMENT—C-186
- Splicing Blocks, Tape, Editing Equipment (0710-2780), TOOLS & EQUIPMENT—C-188
- Splitters (0330-0540), CABLE EQUIPMENT & SUPPLIES—C-137
- Splitters, Microphones & Accessories (0710-4120), TOOLS & EQUIPMENT—C-192
- Splitters, Transmission Line (0370-0400), CABLE EQUIPMENT & SUPPLIES—C-142
- Splitting & Mixing Networks (0100-1340), ANTENNAS, TOWERS & EQUIPMENT—C-119
- Sports Programming (0610-0530), TOOLS & EQUIPMENT—C-179
- Sprocketed Film Transports, Telecine Equipment & Accessories (0770-6440), TOOLS & EQUIPMENT—C-219
- Sprocketed Magnetic Film Transports, Dubbers (see Audio Tape Equipment) (0710-5410), TOOLS & EQUIPMENT—C-193
- Sprocketed Magnetic Film, Audio Tape Equipment & Accessories (0710-1460), TOOLS & EQUIPMENT—C-186
- Square Wave Generators (0800-1300), TOOLS & EQUIPMENT—C-224
- STL Communications Systems (0210-0440), TOOLS & EQUIPMENT—C-124
- STL Receivers (0210-1320), TOOLS & EQUIPMENT—C-126
- STL Receiving Antennas (0100-0640), TOOLS & EQUIPMENT—C-115
- STL Transmitting Antennas (0100-0860), TOOLS & EQUIPMENT—C-117
- STLs (0750-0520), STUDIO EQUIPMENT & SUPPLIES—C-201
- STLs, Fiberoptic (0750-0540), TOOLS & EQUIPMENT—C-201
- STLs, Microwave (0750-0560), TOOLS & EQUIPMENT—C-201
- STLs, Satellite (0750-0580), TOOLS & EQUIPMENT—C-201
- STLs, Waveguide (0750-0820), TOOLS & EQUIPMENT—C-201
- STV Systems (0210-1520), BROADCAST EQUIPMENT—C-127
- Stabilized Carrying Systems, Film Equipment (0730-0320), TOOLS & EQUIPMENT—C-196
- Stabilizers, Helicopters (0750-0380), TOOLS & EQUIPMENT—C-201
- Stabilizing Amplifiers (0770-0220), TOOLS & EQUIPMENT—C-205
- Stabilizing Pan & Tilt Heads, Mounts, Carrying Systems, Camera Access (0770-1400), TOOLS & EQUIPMENT—C-207
- Stabilizing/Mounting Equipment, Airborne, Camera (0770-1220), TOOLS & EQUIPMENT—C-207
- Stabilizing/Mounting Film Equipment, Airborne (0730-0080), TOOLS & EQUIPMENT—C-195
- Staircase Generators (0800-1320), TOOLS & EQUIPMENT—C-224
- Staircase Ramp Synce Generators, Video Signal Processing Equipment (0770-7580), TOOLS & EQUIPMENT—C-221
- Stand Alone Microprocessor CCU Components, Cameras & Accessories (0770-0980), TOOLS & EQUIPMENT—C-207
- Stand-Alone Pay Programming (0610-0540), TOOLS & EQUIPMENT—C-179
- Standalone Color Monitors (0770-4000), TOOLS & EQUIPMENT—C-213
- Standalone EFX Generators, Special Effects Equipment (0770-5680), TOOLS & EQUIPMENT—C-217
- Standalone Monitors, B & W (0770-3940), TOOLS & EQUIPMENT—C-213
- Standard Coaxial Relays (0370-0100), TOOLS & EQUIPMENT—C-140
- Standard Coaxial Relays, Two-Way Systems (0380-0060), TOOLS & EQUIPMENT—C-143
- Standards Converters, Digital Processing Equipment (0770-2640), TOOLS & EQUIPMENT—C-210
- Standards Converters/Services (0770-5720), STUDIO EQUIPMENT & SUPPLIES—C-217
- Standby Headend Power Supplies (0100-1360), ANTENNAS, TOWERS & EQUIPMENT—C-119
- Standby Power Supplies (0330-0560), CABLE EQUIPMENT & SUPPLIES—C-137
- Stands & Booms, Microphones (0710-3720), TOOLS & EQUIPMENT—C-191
- Stands, Rigging, Lighting Accessories (0740-0520), TOOLS & EQUIPMENT—C-200
- Static Drain Resistors, Antenna Accessories (0100-0380), TOOLS & EQUIPMENT—C-114
- Station Clocks, Clocks & Counters (0770-2040), TOOLS & EQUIPMENT—C-209
- Status, Alarm Indicators, Logging, Monitoring Test Equipment (0800-1620), TOOLS & EQUIPMENT—C-225
- Stereo (0400-0120), TOOLS & EQUIPMENT—C-144
- Stereo Audio Consoles (0710-0500), TOOLS & EQUIPMENT—C-184
- Stereo Cart Machines (0710-1880), TOOLS & EQUIPMENT—C-187
- Stereo carts (Tape) (0770-1880), TOOLS & EQUIPMENT—C-208
- Stereo Exciters, AM (0710-3060), TOOLS & EQUIPMENT—C-190
- Stereo Exciters, FM (0710-3100), TOOLS & EQUIPMENT—C-190
- Stereo Generators (0770-3380), TOOLS & EQUIPMENT—C-212
- Stereo Generators, RF Power Equipment (0210-1160), TOOLS & EQUIPMENT—C-126
- Stereo Headphones (0710-3260), TOOLS & EQUIPMENT—C-190
- Stereo Phase Enhancers (0710-2940), STUDIO EQUIPMENT & SUPPLIES—C-189
- Stereo Preamps (0710-0360), TOOLS & EQUIPMENT—C-183
- Stereo Synthesizers (0710-5440), STUDIO EQUIPMENT & SUPPLIES—C-194
- Stereo, Cartridge Systems (0710-2040), TOOLS & EQUIPMENT—C-187
- Stereo-Decoders (0710-2460), STUDIO EQUIPMENT & SUPPLIES—C-188
- Stereo-Studio Consoles (0710-2420), TOOLS & EQUIPMENT—C-188
- Still Processing Systems (0770-3040), STUDIO EQUIPMENT & SUPPLIES—C-211
- Still Stores, Slow Motion (0770-5740), STUDIO EQUIPMENT & SUPPLIES—C-217
- Still/Slide Store, Electronic (0770-5760), STUDIO EQUIPMENT & SUPPLIES—C-217
- Stock Footage (0610-0640), SERVICES—C-181
- Storage Racks & Cabinets, Cartridges (0770-1880), TOOLS & EQUIPMENT—C-208
- Storage, Film (0600-0818), TOOLS & EQUIPMENT—C-158
- Strain Insulators, Guy, Antenna Accessories (0100-0220), TOOLS & EQUIPMENT—C-113
- Strand Mapping Services (0600-1880), SERVICES—C-165
- Strip Amplifiers (0100-1380), ANTENNAS, TOWERS & EQUIPMENT—C-119
- Studio (0710-2400), TOOLS & EQUIPMENT—C-188
- Studio Cameras (0770-0820), TOOLS & EQUIPMENT—C-207
- Studio Cameras, Color (0770-0840), TOOLS & EQUIPMENT—C-207
- Studio Cameras, Monochrome (0770-0860), TOOLS & EQUIPMENT—C-207
- Studio Closed-Caption Systems (0770-2060), STUDIO EQUIPMENT & SUPPLIES—C-208
- Studio Consoles, Cabinetry & Furniture (0760-0540), TOOLS & EQUIPMENT—C-203

BUYERS GUIDE PRODUCT INDEX

- Studio Design Services (0600-1900), SERVICES—C-165
- Studio Equipment Racks (0760-0560), TOOLS & EQUIPMENT—C-203
- Studio Facilities For Rent (0600-1910), SERVICES—C-166
- Studio Furniture & Cabinetry (0760-0520), STUDIO EQUIPMENT & SUPPLIES—C-203
- Studio Hangers, Power & Lighting Equipment & Supplies (0740-0040), TOOLS & EQUIPMENT—C-198
- Studio Lights, Lighting & Power Equipment & Supplies (0740-0100), TOOLS & EQUIPMENT—C-198
- Studio Production Consoles (0770-2280), TOOLS & EQUIPMENT—C-209
- Studio Production Editing Systems (0770-2880), TOOLS & EQUIPMENT—C-210
- Studio Production With Digital Effects Consoles (0770-2300), TOOLS & EQUIPMENT—C-209
- Studio Set Design Services (0600-1920), SERVICES—C-166
- Studio Sound Systems (0710-5360), TOOLS & EQUIPMENT—C-193
- Studio Tape Storage Units, Cabinetry & Furniture (0760-0580), TOOLS & EQUIPMENT—C-203
- Studio Warning Lights (0740-0560), STUDIO EQUIPMENT & SUPPLIES—C-200
- Studio, Large, Production Switchers (0770-4340), TOOLS & EQUIPMENT—C-215
- Studio-Stereo Consoles (0710-2420), TOOLS & EQUIPMENT—C-188
- Studio/Mobile, Compact Production Switchers (0770-4320), TOOLS & EQUIPMENT—C-214
- Studios & Consoles, Mobile (0750-0300), STUDIO EQUIPMENT & SUPPLIES—C-201
- Studios, Recording (0600-1640), SERVICES—C-164
- Studios, Turnkey (0600-2200), SERVICES—C-168
- Sub-Carrier Converters, FM, Transmitters & Accessories (0220-0160), BROADCAST EQUIPMENT—C-128
- Sub-VHF Equipment & In-System Converters (0330-0580), CABLE EQUIPMENT & SUPPLIES—C-137
- Subcarrier Amplifiers (0770-0240), TOOLS & EQUIPMENT—C-205
- Subcarrier, FM Generators (0710-3180), TOOLS & EQUIPMENT—C-190
- Subscriber Promotion Services (0600-1940), SERVICES—C-166
- Supervision Systems, Transmission Line (0220-0480), TOOLS & EQUIPMENT—C-129
- Supervision, Construction (0600-0570), TOOLS & EQUIPMENT—C-152
- Surge Protectors (0210-1580), BROADCAST EQUIPMENT—C-127
- Surge Protectors, Line (0760-0740), STUDIO EQUIPMENT & SUPPLIES—C-203
- Sweep Generators (0800-2520), TEST & MEASUREMENT EQUIPMENT & SUPPLIES—C-226
- Sweep Generators, Audio (0800-1140), TOOLS & EQUIPMENT—C-224
- Sweep Generators, Video (0800-1360), TOOLS & EQUIPMENT—C-225
- Sweep Scopes, Delayed (0800-0840), TEST & MEASUREMENT EQUIPMENT & SUPPLIES—C-223
- Sweep Systems (0500-0540), MDS/MICROWAVE EQUIPMENT & SUPPLIES—C-147
- Sweep Systems, Automatic, Cable Test Equipment (0800-0400), TOOLS & EQUIPMENT—C-223
- Switcher Lighting Kits (0740-0640), STUDIO EQUIPMENT & SUPPLIES—C-200
- Switchers (0710-5420), STUDIO EQUIPMENT & SUPPLIES—C-194
- Switchers & Processors (0100-1300), ANTENNAS, TOWERS & EQUIPMENT—C-118
- Switchers, Crossbar (0770-5800), TOOLS & EQUIPMENT—C-217
- Switchers, DAs & Routing (0710-5240), STUDIO EQUIPMENT & SUPPLIES—C-193
- Switchers, Master Control (0770-3780), STUDIO EQUIPMENT & SUPPLIES—C-213
- Switchers, Master Control, Automated (0770-3800), TOOLS & EQUIPMENT—C-213
- Switchers, Master Control, Business Automation Interfaced (0770-3820), TOOLS & EQUIPMENT—C-213
- Switchers, Master Control, Manual (0770-3840), TOOLS & EQUIPMENT—C-213
- Switchers, Non-Duplication (0100-1220), ANTENNAS, TOWERS & EQUIPMENT—C-118
- Switchers, Post Production (0770-4380), TOOLS & EQUIPMENT—C-215
- Switchers, Production (0770-4260), STUDIO EQUIPMENT & SUPPLIES—C-214
- Switchers, Production, Compact Studio/Mobile (0770-4320), TOOLS & EQUIPMENT—C-214
- Switchers, Production, Large Studio (0770-4340), TOOLS & EQUIPMENT—C-215
- Switchers, Production, Microprocessor-Controlled, Automated (0770-4300), TOOLS & EQUIPMENT—C-214
- Switchers, Production, Portable (0770-4360), TOOLS & EQUIPMENT—C-215
- Switchers, Production, Special EFX (0770-4280), TOOLS & EQUIPMENT—C-214
- Switchers, Routing (0770-5820), TOOLS & EQUIPMENT—C-217
- Switchers, Video (0770-5840), TOOLS & EQUIPMENT—C-217
- Switchers, Video, Computerized (0770-5860), TOOLS & EQUIPMENT—C-217
- Switchers, Video, Local (0770-5880), TOOLS & EQUIPMENT—C-217
- Switchers, Video, Remote Controlled (0770-5900), TOOLS & EQUIPMENT—C-217
- Switches (0770-5920), STUDIO EQUIPMENT & SUPPLIES—C-217
- Switches, Coaxial (0770-5940), TOOLS & EQUIPMENT—C-218
- Switches, RF Power Equipment (0210-1180), TOOLS & EQUIPMENT—C-126
- Switches, Security (0360-0220), CABLE EQUIPMENT & SUPPLIES—C-140
- Switches, Transfer, Antenna Accessories (0100-0420), TOOLS & EQUIPMENT—C-114
- Switches, Video Activated (0770-5960), TOOLS & EQUIPMENT—C-218
- Sync Delay, Audio/Video, Audio Processing Effects Equipment (0710-0860), TOOLS & EQUIPMENT—C-185
- Sync Delay, Video/Audio, Audio Processing Effects Equipment (0710-0860), TOOLS & EQUIPMENT—C-185
- Sync Generators (see Generators) (0770-5970), TOOLS & EQUIPMENT—C-218
- Sync Generators, Color (0770-3300), TOOLS & EQUIPMENT—C-212
- Sync Syne Generators, Video Signal Processing Equipment (0770-7600), TOOLS & EQUIPMENT—C-221
- Sync, TV Generators (0770-3400), TOOLS & EQUIPMENT—C-212
- Synchronizers (0770-5980), STUDIO EQUIPMENT & SUPPLIES—C-218
- Synchronizers, Audio-Video (0770-6000), TOOLS & EQUIPMENT—C-218
- Synchronizers, Digital, Field (0770-2520), TOOLS & EQUIPMENT—C-209
- Synchronizers, Digital, Frame (0770-2540), TOOLS & EQUIPMENT—C-210
- Synchronizers, Frame Store (0770-3180), STUDIO EQUIPMENT & SUPPLIES—C-211
- Synchronizers, SMPTE Time Code, Editing Equipment (0710-2760), TOOLS & EQUIPMENT—C-188
- Synchronizers, Tape Recorder Parts & Accessories (0710-5820), TOOLS & EQUIPMENT—C-194
- Synchronizers, Time Code, SMPTE, Post-Production Equipment (0770-4220), TOOLS & EQUIPMENT—C-214
- Synchronizers, Video, Digital (0770-6020), TOOLS & EQUIPMENT—C-218
- Synchronizers, Videotape Recorders (0770-4920), TOOLS & EQUIPMENT—C-215
- Synchronizing Systems Generators (0770-3420), TOOLS & EQUIPMENT—C-212
- Syne Generators, Black Burst, Video Signal Processing Equipment (0770-7480), TOOLS & EQUIPMENT—C-220
- Syne Generators, Color Bar, Video Signal Processing Equipment (0770-7500), TOOLS & EQUIPMENT—C-220
- Syne Generators, Countdown, Video Signal Processing Equipment (0770-7460), TOOLS & EQUIPMENT—C-220
- Syne Generators, Multiburst, Video Signal Processing Equipment (0770-7520), TOOLS & EQUIPMENT—C-220
- Syne Generators, Safe Title Area, Video Signal Processing Equipment (0770-7540), TOOLS & EQUIPMENT—C-220
- Syne Generators, Source Identification, Video Signal Processing Equipm (0770-7560), TOOLS & EQUIPMENT—C-220
- Syne Generators, Staircase Ramp, Video Signal Processing Equipment (0770-7580), TOOLS & EQUIPMENT—C-221
- Syne Generators, Sync, Video Signal Processing Equipment (0770-7600), TOOLS & EQUIPMENT—C-221
- Syne Generators, Video Signal Processing Equipment (0770-7440), TOOLS & EQUIPMENT—C-220
- Syne Generators, Video Slate Board, Video Processing Equipment (0770-7620), TOOLS & EQUIPMENT—C-221
- Synthesis Systems, Speech (0710-5400), STUDIO EQUIPMENT & SUPPLIES—C-193
- Synthesizers, Music, Audio Processing Effects Equipment (0710-1000), TOOLS & EQUIPMENT—C-185
- Synthesizers, Stereo (0710-5440), STUDIO EQUIPMENT & SUPPLIES—C-194
- System Auditing Services (0600-1960), SERVICES—C-166
- System Design Services (0600-1980), SERVICES—C-166
- System Design Services, Audio (0600-2000), TOOLS & EQUIPMENT—C-166
- System Design Services, Video (0600-2020), TOOLS & EQUIPMENT—C-167
- Systems Analysis Services (0600-2060), SERVICES—C-167
- Systems Consulting, Management Services (0600-1120), SERVICES—C-161
- Systems Management Services (0600-2040), SERVICES—C-167

T

- Talk Programming (0610-0550), TOOLS & EQUIPMENT—C-179
- Talk Show Delay Machines (0710-2520), STUDIO EQUIPMENT & SUPPLIES—C-188
- Tap-Offs (0330-0600), CABLE EQUIPMENT & SUPPLIES—C-137
- Tape & Accessories (Video) (0770-6040), STUDIO EQUIPMENT & SUPPLIES—C-218
- Tape Cartridges & Accessories (0770-1760), STUDIO EQUIPMENT & SUPPLIES—C-208

- Tape Cartridges & Accessories, Carts (0770-1800), TOOLS & EQUIPMENT—C-208
- Tape Cartridges & Accessories, Mono (0770-1840), TOOLS & EQUIPMENT—C-208
- Tape Cartridges, Video (0770-8200), TOOLS & EQUIPMENT—C-218
- Tape Cassettes, Video (0770-8220), TOOLS & EQUIPMENT—C-218
- Tape Cleaners (0770-6160), TOOLS & EQUIPMENT—C-218
- Tape Deck Cabinets, Recorders, Videotape (0770-4940), TOOLS & EQUIPMENT—C-215
- Tape Decks (see Audio Tape Equipment) (0710-5460), TOOLS & EQUIPMENT—C-194
- Tape Decks, 4-Track, Audio Tape Equipment & Accessories (0710-1580), TOOLS & EQUIPMENT—C-186
- Tape Decks, ATR, Audio Tape Equipment & Accessories (0710-1520), TOOLS & EQUIPMENT—C-186
- Tape Decks, ATR, Multitrack (0710-1540), TOOLS & EQUIPMENT—C-186
- Tape Decks, ATR, Portable, Audio Tape Equipment & Accessories (0710-1560), TOOLS & EQUIPMENT—C-186
- Tape Decks, Audio Tape Equipment & Accessories (0710-1500), TOOLS & EQUIPMENT—C-186
- Tape Decks, Open-Reel (see Audio Tape Equipment) (0710-4730), TOOLS & EQUIPMENT—C-193
- Tape Decks, Time Delay, Audio Tape Equipment & Accessories (0710-1800), TOOLS & EQUIPMENT—C-186
- Tape Demagnetizers (0770-6080), TOOLS & EQUIPMENT—C-218
- Tape Editing, Audio Services (0600-0200), SERVICES—C-149
- Tape Equipment & Accessories (0710-1080), STUDIO EQUIPMENT & SUPPLIES—C-185
- Tape Equipment & Accessories, Audio (0710-1280), TOOLS & EQUIPMENT—C-186
- Tape Equipment & Accessories, Audio, Cartridges (0710-1120), TOOLS & EQUIPMENT—C-185
- Tape Equipment & Supplies (see also Audio Tape Equipment) (0710-5480), STUDIO EQUIPMENT & SUPPLIES—C-194
- Tape Evaluators (0770-6100), TOOLS & EQUIPMENT—C-218
- Tape Leader, Audio Tape Equipment & Accessories (0710-1300), TOOLS & EQUIPMENT—C-186
- Tape Recorder Accessories, Reels, 1 & 2 Track (0710-5940), TOOLS & EQUIPMENT—C-194
- Tape Recorder Cabinets (0710-5640), TOOLS & EQUIPMENT—C-194
- Tape Recorder Capstan Assemblies (0710-5660), TOOLS & EQUIPMENT—C-194
- Tape Recorder Care Kits (0710-5680), TOOLS & EQUIPMENT—C-194
- Tape Recorder Electronics, Parts & Accessories (0710-5720), TOOLS & EQUIPMENT—C-194
- Tape Recorder Heads (0710-5740), TOOLS & EQUIPMENT—C-194
- Tape Recorder Motors (0710-5760), TOOLS & EQUIPMENT—C-194
- Tape Recorder Reels (0710-5880), TOOLS & EQUIPMENT—C-194
- Tape Recorder Reels, Multi-Track (0710-5820), TOOLS & EQUIPMENT—C-194
- Tape Recorder Synchronizers (0710-5820), TOOLS & EQUIPMENT—C-194
- Tape Recorder Tension Controls, Parts & Accessories (0710-5840), TOOLS & EQUIPMENT—C-194
- Tape Recorders & Accessories (0710-5500), STUDIO EQUIPMENT & SUPPLIES—C-194
- Tape Recorders Parts, Drive Motor Power Supplies (0710-5700), TOOLS & EQUIPMENT—C-194
- Tape Recorders Reels, 4-Track (0710-5900), TOOLS & EQUIPMENT—C-194
- Tape Recorders, Cartridge (0710-5520), TOOLS & EQUIPMENT—C-194
- Tape Recorders, Cassette (0710-5540), TOOLS & EQUIPMENT—C-194
- Tape Recorders, Digital (0710-5560), TOOLS & EQUIPMENT—C-194
- Tape Recorders, Film Recorders (0710-5580), TOOLS & EQUIPMENT—C-194
- Tape Recorders, Logging (0710-5600), TOOLS & EQUIPMENT—C-194
- Tape Recorders, Parts & Accessories (0710-5620), TOOLS & EQUIPMENT—C-194
- Tape Rewinders (0770-6120), TOOLS & EQUIPMENT—C-218
- Tape Rewinders (Audio) (0710-5230), TOOLS & EQUIPMENT—C-193
- Tape Spindle Height Gauges (0770-6140), TOOLS & EQUIPMENT—C-218
- Tape Storage Units, Furniture & Cabinetry, Studio (0760-0580), TOOLS & EQUIPMENT—C-203
- Tape, Audio, Delay (0710-2480), STUDIO EQUIPMENT & SUPPLIES—C-188
- Tape, Open Reel Video Tape (0770-6240), TOOLS & EQUIPMENT—C-218
- Tape, Splicing Blocks, Editing Equipment (0710-2780), TOOLS & EQUIPMENT—C-188
- Tape, Test, Audio Tape Equipment & Accessories (0710-1620), TOOLS & EQUIPMENT—C-186
- Tape, Video (0770-6180), TOOLS & EQUIPMENT—C-218
- Tape-Based Loggers, Logging, Monitoring Test Equipment (0800-1640), TOOLS & EQUIPMENT—C-225
- Tape-Film Interlock (0730-1000), STUDIO EQUIPMENT & SUPPLIES—C-197
- Tape/Film Series, TV, Programming (0610-0560), TOOLS & EQUIPMENT—C-179
- Tapes & Splice Materials (0760-1380), STUDIO EQUIPMENT & SUPPLIES—C-204
- Taplocks, Security (0360-0140), TOOLS & EQUIPMENT—C-139
- Taps, Addressable, Distribution Equipment (0330-0040), CABLE EQUIPMENT & SUPPLIES—C-133
- Taps, Aerial, Transmission Line (0370-0440), TOOLS & EQUIPMENT—C-142
- Taps, Directional, Transmission Line (0370-0460), TOOLS & EQUIPMENT—C-142
- Taps, Multitap, Transmission Line (0370-0480), TOOLS & EQUIPMENT—C-142
- Taps, Pedestal, Transmission Line (0370-0500), TOOLS & EQUIPMENT—C-142
- Taps, Transmission Line (0370-0420), CABLE EQUIPMENT & SUPPLIES—C-142
- TBC/Framestores, Digital Processing Equipment (0770-2660), TOOLS & EQUIPMENT—C-210
- TBCs, Digital Processing Equipment (0770-2680), TOOLS & EQUIPMENT—C-210
- Technical Automation Machine Controls (0770-3700), STUDIO EQUIPMENT & SUPPLIES—C-212
- Telco Interface Equipment (0710-5960), STUDIO EQUIPMENT & SUPPLIES—C-194
- Telecine Cameras (0770-6380), TOOLS & EQUIPMENT—C-218
- Telecine Color Correctors (0770-6380), TOOLS & EQUIPMENT—C-219
- Telecine Equipment & Accessories (0770-6280), STUDIO EQUIPMENT & SUPPLIES—C-218
- Telecine Equipment & Accessories, Solid-State (0770-6420), TOOLS & EQUIPMENT—C-219
- Telecine Projectors, 16/35mm (0770-6300), TOOLS & EQUIPMENT—C-218
- Telecine Sprocketed Film Transports (0770-6440), TOOLS & EQUIPMENT—C-219
- Telecommunications Consulting Services (0600-0592), TOOLS & EQUIPMENT—C-153
- Teleproduction Services (0600-2080), SERVICES—C-167
- Teleprompters (0720-0120), STUDIO EQUIPMENT & SUPPLIES—C-195
- Teleprompters, ENG/EFP Portable (0720-0140), TOOLS & EQUIPMENT—C-195
- Teleprompters, Keyboard Entry (0720-0160), TOOLS & EQUIPMENT—C-195
- Teleprompters, Monitor-Based (0720-0180), TOOLS & EQUIPMENT—C-195
- Teleprompters, Scroll Entry (0720-0200), TOOLS & EQUIPMENT—C-195
- Telescoping Masts, Antenna Accessories (0100-0400), TOOLS & EQUIPMENT—C-114
- Teletext (0610-0680), SERVICES—C-181
- Teletext Systems (0770-6460), STUDIO EQUIPMENT & SUPPLIES—C-219
- Television Brokerage Services (0600-0295), TOOLS & EQUIPMENT—C-150
- Television Consulting Services (0600-0595), TOOLS & EQUIPMENT—C-153
- Telops, Balops & Slides, Programming (0610-0520), TOOLS & EQUIPMENT—C-179
- Tension Controls, Tape Recorder Parts & Accessories (0710-5840), TOOLS & EQUIPMENT—C-194
- Tension Controls, Videotape Recorders (0770-4980), TOOLS & EQUIPMENT—C-215
- Tension Gauges, Video Tape (0770-6260), TOOLS & EQUIPMENT—C-218
- Tension Gauges, Videotape Recorders (0770-5000), TOOLS & EQUIPMENT—C-215
- Tension Gauges, VTRs & VCRs (0770-6860), TOOLS & EQUIPMENT—C-219
- Terminal Equipment, Transmission Line (0370-0520), CABLE EQUIPMENT & SUPPLIES—C-142
- Terminals, SCA, Transmitters & Accessories (0220-0280), TOOLS & EQUIPMENT—C-128
- Test Charts, Film Equipment (0730-0340), TOOLS & EQUIPMENT—C-198
- Test Charts, Lenses & Accessories (0770-1180), TOOLS & EQUIPMENT—C-207
- Test Charts, Slides (see Cameras & Accessories) (0770-6465), TOOLS & EQUIPMENT—C-219
- Test Equipment (see TEST & MEASUREMENT EQUIPMENT) (0370-0590), TOOLS & EQUIPMENT—C-143
- Test Equipment, Audio (0600-0200), TEST & MEASUREMENT EQUIPMENT & SUPPLIES—C-222
- Test Equipment, Audio, Harmonic Distortion Meters (0800-0220), TOOLS & EQUIPMENT—C-222
- Test Equipment, Audio, IM Meters (0800-0240), TOOLS & EQUIPMENT—C-222
- Test Equipment, Audio, Real Time Analyzers (0800-0260), TOOLS & EQUIPMENT—C-222
- Test Equipment, Audio, Sideband Analyzers (0800-0280), TOOLS & EQUIPMENT—C-222
- Test Equipment, Audio, Signal Generators (0800-0300), TOOLS & EQUIPMENT—C-222
- Test Equipment, Audio, Spectrum Analyzers (0800-0320), TOOLS & EQUIPMENT—C-222
- Test Equipment, Audio, Wow & Flutter Meters (0800-0340), TOOLS & EQUIPMENT—C-222

BUYERS GUIDE PRODUCT INDEX

- Test Equipment, Cable Analyzers (0800-0420), TOOLS & EQUIPMENT—C-223
- Test Equipment, Microwave (0800-2090), TEST & MEASUREMENT EQUIPMENT & SUPPLIES—C-226
- Test Equipment, RF, Phase Meters (0800-2380), TOOLS & EQUIPMENT—C-226
- Test Equipment, Video, Burst Phase Meters (0800-2600), TOOLS & EQUIPMENT—C-227
- Test Generators, NTSC Signal (0800-1240), TOOLS & EQUIPMENT—C-224
- Test Records, Audio (0710-5120), TOOLS & EQUIPMENT—C-193
- Test Sets, Modular, Measuring/Monitoring Meters (0800-1880), TOOLS & EQUIPMENT—C-225
- Test Signal Generators, RF Test Equipment (0800-2420), TOOLS & EQUIPMENT—C-226
- Test Slides (0770-5320), STUDIO EQUIPMENT & SUPPLIES—C-216
- Test Tape, Audio Tape Equipment & Accessories (0710-1620), TOOLS & EQUIPMENT—C-186
- Testers, Demod (0800-0860), TEST & MEASUREMENT EQUIPMENT & SUPPLIES—C-223
- Testers, Ground Resistance Testers, Cable Test Equipment (0800-0500), TOOLS & EQUIPMENT—C-223
- Testers, IC (0800-1820), TOOLS & EQUIPMENT—C-225
- Testers, Insulation, Cable Test Equipment (0800-0520), TOOLS & EQUIPMENT—C-223
- Testers, Semiconductor, Measuring/Monitoring Meters (0800-1960), TOOLS & EQUIPMENT—C-225
- Theatrical Shorts, Programming (0610-0580), TOOLS & EQUIPMENT—C-180
- Tilt & Pan Heads, Film Equipment (0730-0240), TOOLS & EQUIPMENT—C-196
- Time (0210-1340), TOOLS & EQUIPMENT—C-126
- Time Code Generators (0770-3440), TOOLS & EQUIPMENT—C-212
- Time Code Generators, Readers, SMPTE, Post-Production Equipment (0770-4200), TOOLS & EQUIPMENT—C-214
- Time Code Generators, Vertical Interval (0770-3460), TOOLS & EQUIPMENT—C-212
- Time Code Generators, Vertical Interval (see Generators) (0770-6475), TOOLS & EQUIPMENT—C-219
- Time Code in Vertical Interval, Reader (0770-4420), STUDIO EQUIPMENT & SUPPLIES—C-215
- Time Code Synchronizers, SMPTE, Editing Equipment (0710-2760), TOOLS & EQUIPMENT—C-188
- Time Code Synchronizers, SMPTE, Post-Production Equipment (0770-4220), TOOLS & EQUIPMENT—C-214
- Time Code Systems, Proprietary, Post-Production Equipment (0770-4180), TOOLS & EQUIPMENT—C-214
- Time Code/Synchronizing Systems (see Generators) (0770-6476), TOOLS & EQUIPMENT—C-219
- Time Comparators (0770-2120), TOOLS & EQUIPMENT—C-209
- Time Compression/Expansion, Audio Processing Effects Equipment (0710-1080), TOOLS & EQUIPMENT—C-185
- Time Compressors (0710-5980), STUDIO EQUIPMENT & SUPPLIES—C-194
- Time Delay Cart Players/Recorders (0710-2200), TOOLS & EQUIPMENT—C-188
- Time Delay Tape Decks, Audio Tape Equipment & Accessories (0710-1800), TOOLS & EQUIPMENT—C-186
- Time Distribution Timing Clocks (0800-0700), TOOLS & EQUIPMENT—C-223
- Time Insertion Sequencers, Program Equipment (0710-4980), TOOLS & EQUIPMENT—C-193
- Time Weather Announce Program Equipment (0710-4860), TOOLS & EQUIPMENT—C-193
- Timers (0800-0720), TOOLS & EQUIPMENT—C-223
- Timers, Audio Tape Equipment & Accessories (0710-1840), TOOLS & EQUIPMENT—C-186
- Timers, Blanking Interval (0770-6500), TOOLS & EQUIPMENT—C-219
- Timers, Program (0770-6520), TOOLS & EQUIPMENT—C-219
- Timers, V & H Interval (0800-1480), TEST & MEASUREMENT EQUIPMENT & SUPPLIES—C-225
- Timers, Video Equipment & Supplies (0770-6480), STUDIO EQUIPMENT & SUPPLIES—C-219
- Timers, Video Tape (0770-6540), TOOLS & EQUIPMENT—C-219
- Timing Clocks (0800-0640), TEST & MEASUREMENT EQUIPMENT & SUPPLIES—C-223
- Timing Clocks, Digital (0800-0680), TOOLS & EQUIPMENT—C-223
- Timing Clocks, Time Distribution (0800-0700), TOOLS & EQUIPMENT—C-223
- Title Keys, Special Effects (0720-0100), STUDIO EQUIPMENT & SUPPLIES—C-195
- Titling Systems (0730-1020), STUDIO EQUIPMENT & SUPPLIES—C-197
- Tone Arms, Turntables & Accessories (0710-6120), TOOLS & EQUIPMENT—C-195
- Tone Encoders (0710-2920), TOOLS & EQUIPMENT—C-188
- Tone Generators (0770-3480), TOOLS & EQUIPMENT—C-212
- Tone Oscillators (0710-4740), STUDIO EQUIPMENT & SUPPLIES—C-193
- Tone Sensors (0710-5260), STUDIO EQUIPMENT & SUPPLIES—C-193
- Tone Sensors Ad Insertion Equipment (0770-0080), TOOLS & EQUIPMENT—C-205
- Tone, EBS Generators (0770-3500), TOOLS & EQUIPMENT—C-212
- Tools & Equipment, Construction (0320-0140), CABLE EQUIPMENT & SUPPLIES—C-133
- Tools, Cable (0900-0040), TOOLS & EQUIPMENT—C-228
- Tools, Cable, Coring (0900-0060), TOOLS & EQUIPMENT—C-228
- Tools, Cable, Cutters (0900-0080), TOOLS & EQUIPMENT—C-228
- Tools, Cable, Earth Anchors (0900-0100), TOOLS & EQUIPMENT—C-228
- Tools, Cable, Guy Grips (0900-0120), TOOLS & EQUIPMENT—C-228
- Tools, Cable, Reverse Spiral Grips (0900-0160), TOOLS & EQUIPMENT—C-228
- Tools, Installation, Cable (0900-0020), TOOLS & EQUIPMENT—C-228
- Toroidal Current Transformers (0210-1700), TOOLS & EQUIPMENT—C-127
- Tower Equipment, Maintenance (0600-1080), TOOLS & EQUIPMENT—C-160
- Tower Light Alarms (0760-0080), TOOLS & EQUIPMENT—C-202
- Tower Lights (0100-1180), ANTENNAS, TOWERS & EQUIPMENT—C-118
- Tower Services (0600-2120), SERVICES—C-168
- Towers, Guyed (0100-1460), TOOLS & EQUIPMENT—C-119
- Towers, Lights & Accessories (0100-1400), ANTENNAS, TOWERS & EQUIPMENT—C-119
- Towers, Microwave (0500-0420), TOOLS & EQUIPMENT—C-147
- Towers, Portable (0100-1620), TOOLS & EQUIPMENT—C-120
- Towers, Self-Supporting (0100-1640), TOOLS & EQUIPMENT—C-120
- Traffic/Programming Computer Systems (0400-0220), TOOLS & EQUIPMENT—C-144
- Trailers (0750-0640), STUDIO EQUIPMENT & SUPPLIES—C-201
- Training Services (0600-2140), SERVICES—C-168
- Transceivers, Microwave (0500-0440), TOOLS & EQUIPMENT—C-147
- Transcription Services (0600-2150), SERVICES—C-168
- Transfer Switches, Antenna Accessories (0100-0420), TOOLS & EQUIPMENT—C-114
- Transformers (0210-1600), BROADCAST EQUIPMENT—C-127
- Transformers, Filament (0210-1620), TOOLS & EQUIPMENT—C-127
- Transformers, Isolation (0100-1500), TOOLS & EQUIPMENT—C-119
- Transformers, Lighting Accessories (0740-0540), TOOLS & EQUIPMENT—C-200
- Transformers, Matching (0330-0380), CABLE EQUIPMENT & SUPPLIES—C-136
- Transformers, Modulation (0210-1840), TOOLS & EQUIPMENT—C-127
- Transformers, Plate (0210-1680), TOOLS & EQUIPMENT—C-127
- Transformers, RF Sampling (0210-1680), TOOLS & EQUIPMENT—C-127
- Transformers, Toroidal Current (0210-1700), TOOLS & EQUIPMENT—C-127
- Transformers, Video/Data Line Isolation (0210-1720), TOOLS & EQUIPMENT—C-127
- Translators (0210-1820), BROADCAST EQUIPMENT—C-127
- Translators, UHF (0210-1840), TOOLS & EQUIPMENT—C-127
- Translators, VHF (0210-1860), TOOLS & EQUIPMENT—C-127
- Transmission Line Aerial Taps (0370-0440), TOOLS & EQUIPMENT—C-142
- Transmission Line Cable, Special Applications (0370-0380), CABLE EQUIPMENT & SUPPLIES—C-141
- Transmission Line Directional Taps (0370-0480), TOOLS & EQUIPMENT—C-142
- Transmission Line Equipment (0370-0600), CABLE EQUIPMENT & SUPPLIES—C-143
- Transmission Line Extenders (0370-0620), TOOLS & EQUIPMENT—C-143
- Transmission Line Pedestal Taps (0370-0500), TOOLS & EQUIPMENT—C-142
- Transmission Line Pressurization Equipment (0370-0340), CABLE EQUIPMENT & SUPPLIES—C-141
- Transmission Line Sealant, Cable (0370-0020), CABLE EQUIPMENT & SUPPLIES—C-140
- Transmission Line Security Fasteners & Seals (0370-0360), CABLE EQUIPMENT & SUPPLIES—C-141
- Transmission Line Security Seals & Fasteners (0370-0360), CABLE EQUIPMENT & SUPPLIES—C-141
- Transmission Line Service Boxes (0370-0540), TOOLS & EQUIPMENT—C-142
- Transmission Line Service Boxes, Interior (0370-0580), TOOLS & EQUIPMENT—C-142
- Transmission Line Splice Shields (0370-0640), TOOLS & EQUIPMENT—C-143
- Transmission Line Splitters (0370-0400), CABLE EQUIPMENT & SUPPLIES—C-142
- Transmission Line Supervision Systems (0220-0480), TOOLS & EQUIPMENT—C-129

- Transmission Line Taps (0370-0420), CABLE EQUIPMENT & SUPPLIES—C-142
- Transmission Line Taps, Multitap (0370-0480), TOOLS & EQUIPMENT—C-142
- Transmission Line Terminal Equipment (0370-0520), CABLE EQUIPMENT & SUPPLIES—C-142
- Transmission Line, Exterior Service Boxes (0370-0560), TOOLS & EQUIPMENT—C-142
- Transmission Line, Multitap, Taps (0370-0480), TOOLS & EQUIPMENT—C-142
- Transmission Lines (0220-0460), BROADCAST EQUIPMENT—C-128
- Transmission Lines, Pressurized Cable (0310-0220), TOOLS & EQUIPMENT—C-132
- Transmission Links, Fiber Optic Equipment (0370-0300), TOOLS & EQUIPMENT—C-141
- Transmission Systems, Fiber Optic (0370-0280), TOOLS & EQUIPMENT—C-141
- Transmit/Receive Satellite Earth Stations (0110-0260), ANTENNAS, TOWERS & EQUIPMENT—C-121
- Transmitter Modulation Controllers (0220-0500), BROADCAST EQUIPMENT—C-129
- Transmitter Output Controls (0220-0520), BROADCAST EQUIPMENT—C-129
- Transmitter Tubes (0760-1600), TOOLS & EQUIPMENT—C-204
- Transmitter Tubes, AM/FM (0760-1620), TOOLS & EQUIPMENT—C-204
- Transmitter Tubes, Klystron (0760-1640), TOOLS & EQUIPMENT—C-204
- Transmitter Tubes, VHF (0760-1660), TOOLS & EQUIPMENT—C-205
- Transmitters (0220-0540), BROADCAST EQUIPMENT—C-129
- Transmitters, AM (0220-0560), TOOLS & EQUIPMENT—C-129
- Transmitters, AM, 1,000 to 2,500 Watts (0220-0620), TOOLS & EQUIPMENT—C-129
- Transmitters, AM, 10,000 to 20,000 Watts (0220-0660), TOOLS & EQUIPMENT—C-129
- Transmitters, AM, 5,000 to 7,500 Watts (0220-0640), TOOLS & EQUIPMENT—C-129
- Transmitters, AM, 500 Watts & Over, Solid State (0220-0800), TOOLS & EQUIPMENT—C-129
- Transmitters, AM, 500 Watts & under (0220-0580), TOOLS & EQUIPMENT—C-129
- Transmitters, AM, Over 20,000 Watts (0220-0680), TOOLS & EQUIPMENT—C-129
- Transmitters, FM (0220-0700), TOOLS & EQUIPMENT—C-129
- Transmitters, FM, 1,000 to 2,500 Watts (0220-0760), TOOLS & EQUIPMENT—C-129
- Transmitters, FM, 10,000 to 20,000 Watts (0220-0800), TOOLS & EQUIPMENT—C-129
- Transmitters, FM, 5,000 to 7,500 Watts (0220-0780), TOOLS & EQUIPMENT—C-129
- Transmitters, FM, 500 Watts & Over, Solid State (0220-0740), TOOLS & EQUIPMENT—C-129
- Transmitters, FM, 500 Watts & under (0220-0720), TOOLS & EQUIPMENT—C-129
- Transmitters, FM, Over 20,000 Watts (0220-0820), TOOLS & EQUIPMENT—C-129
- Transmitters, Microwave (0500-0460), TOOLS & EQUIPMENT—C-147
- Transmitters, Radio Communications Equipment (0750-0500), TOOLS & EQUIPMENT—C-201
- Transmitters, Shortwave (0220-0860), TOOLS & EQUIPMENT—C-129
- Transmitters, Slow Scan (0210-1560), BROADCAST EQUIPMENT—C-127
- Transmitters, TV (0220-0880), TOOLS & EQUIPMENT—C-129
- Transmitters, TV UHF High Power (0220-0900), TOOLS & EQUIPMENT—C-129
- Transmitters, TV UHF Low Power (0220-0920), TOOLS & EQUIPMENT—C-129
- Transmitters, TV VHF High Power (0220-0940), TOOLS & EQUIPMENT—C-130
- Transmitters, TV VHF Low Power (0220-0960), TOOLS & EQUIPMENT—C-130
- Transmitting Antennas (0100-0700), TOOLS & EQUIPMENT—C-116
- Transmitting Antennas, FM (0100-0790), TOOLS & EQUIPMENT—C-116
- Transmitting Capacitors (0220-0060), BROADCAST EQUIPMENT—C-127
- Transport Services, Videotape Recorders (0770-5020), TOOLS & EQUIPMENT—C-216
- Transportable Satellite Earth Stations (0110-0280), ANTENNAS, TOWERS & EQUIPMENT—C-121
- Transportation Cases (0760-1400), STUDIO EQUIPMENT & SUPPLIES—C-204
- Transportation Cases, Editing, Production Consoles (0760-1420), TOOLS & EQUIPMENT—C-204
- Transportation Cases, Foam Insert (0760-1440), TOOLS & EQUIPMENT—C-204
- Transportation Cases, Rack Configuration (0760-1460), TOOLS & EQUIPMENT—C-204
- Transports, Sprocketed Magnetic Film, Audio Tape Equipment & Accessories (0710-1480), TOOLS & EQUIPMENT—C-186
- Traps, Security (0360-0240), CABLE EQUIPMENT & SUPPLIES—C-140
- Travel Programming (0610-0555), TOOLS & EQUIPMENT—C-179
- Triple Deck Cart Machines (0710-1900), TOOLS & EQUIPMENT—C-187
- Triple/Dual Deck Cart Players/Recorders (0710-2120), TOOLS & EQUIPMENT—C-188
- Tripods, Film Equipment (0730-0360), TOOLS & EQUIPMENT—C-196
- Tripods, Mounts, Carrying Systems, Camera Accessories (0770-1460), TOOLS & EQUIPMENT—C-208
- Truck Bodies & Accessories (0750-0660), STUDIO EQUIPMENT & SUPPLIES—C-201
- Trucks, Production (0750-0440), STUDIO EQUIPMENT & SUPPLIES—C-201
- Trunk & Feeder Cable (see Coaxial Cable) (0370-0650), TOOLS & EQUIPMENT—C-143
- Trunk & Feeder Coaxial Cable (0370-0040), CABLE EQUIPMENT & SUPPLIES—C-140
- Trunk Amplifiers (0330-0620), CABLE EQUIPMENT & SUPPLIES—C-137
- TSL Communications Systems (0210-0480), BROADCAST EQUIPMENT—C-124
- TSL Receivers (0210-1360), TOOLS & EQUIPMENT—C-126
- Tubes (0760-1480), STUDIO EQUIPMENT & SUPPLIES—C-204
- Tubes (see Cameras & Accessories) (0770-6550), TOOLS & EQUIPMENT—C-219
- Tubes, CRT Monitor (0760-1500), TOOLS & EQUIPMENT—C-204
- Tubes, CRT Oscilloscope (0760-1520), TOOLS & EQUIPMENT—C-204
- Tubes, Klystron, Electromagnetics (0760-0380), STUDIO EQUIPMENT & SUPPLIES—C-202
- Tubes, Lenses & Accessories (0770-1120), TOOLS & EQUIPMENT—C-207
- Tubes, Pickup, Lenses & Accessories (0770-1110), TOOLS & EQUIPMENT—C-207
- Tubes, Receiver (0760-1540), TOOLS & EQUIPMENT—C-204
- Tubes, Rectifier (0760-1560), TOOLS & EQUIPMENT—C-204
- Tubes, Replacement, Solid State (0760-1580), TOOLS & EQUIPMENT—C-204
- Tubes, Transmitter (0760-1600), TOOLS & EQUIPMENT—C-204
- Tubes, Transmitter, AM/FM (0760-1620), TOOLS & EQUIPMENT—C-204
- Tubes, Transmitter, Klystron (0760-1640), TOOLS & EQUIPMENT—C-204
- Tubes, Transmitter, VHF (0760-1660), TOOLS & EQUIPMENT—C-205
- Tubes, Video Camera Pickup (0760-1700), STUDIO EQUIPMENT & SUPPLIES—C-205
- Tuners, Cable, Distribution Equipment (0330-0180), CABLE EQUIPMENT & SUPPLIES—C-134
- Tuners, FM (0710-6020), STUDIO EQUIPMENT & SUPPLIES—C-194
- Tuners, Video (0770-6560), STUDIO EQUIPMENT & SUPPLIES—C-219
- Tuning Units, Antenna Accessories (0100-0440), TOOLS & EQUIPMENT—C-114
- Turnkey Construction Services (0600-2160), SERVICES—C-168
- Turnkey Installation Services (0600-2180), SERVICES—C-168
- Turnkey Studios (0600-2200), SERVICES—C-168
- Turntable Phono Cartridges (0710-6080), TOOLS & EQUIPMENT—C-195
- Turntable Preamps (0710-0380), TOOLS & EQUIPMENT—C-183
- Turntable Speed Controls (0710-6100), TOOLS & EQUIPMENT—C-195
- Turntable Tone Arms (0710-6120), TOOLS & EQUIPMENT—C-195
- Turntables (0710-6140), TOOLS & EQUIPMENT—C-195
- Turntables & Accessories (0710-6040), STUDIO EQUIPMENT & SUPPLIES—C-194
- Turntables, Disc Playing Equipment (0710-2660), TOOLS & EQUIPMENT—C-188
- Turntables, Needles (0710-6060), TOOLS & EQUIPMENT—C-195
- TV Audio Consoles (0710-2440), TOOLS & EQUIPMENT—C-188
- TV Aural Monitors-Audio & RF (0710-4540), TOOLS & EQUIPMENT—C-192
- TV Aural Receiver (0770-4440), STUDIO EQUIPMENT & SUPPLIES—C-215
- TV Equipment, Maintenance (0600-1080), TOOLS & EQUIPMENT—C-160
- TV exciters, RF Power Equipment (0210-1200), TOOLS & EQUIPMENT—C-126
- TV Field Intensity Meters, RF Test Equipment (0800-2440), TOOLS & EQUIPMENT—C-226
- TV Field Strength Meters (0800-1080), TOOLS & EQUIPMENT—C-224
- TV Film Series, Importing (0600-0890), SERVICES—C-159
- TV Film/Tape Series, Programming (0610-0560), TOOLS & EQUIPMENT—C-179
- TV HP Transmitting Antennas (0100-0900), TOOLS & EQUIPMENT—C-117
- TV Limiter/Compressors (0770-3660), STUDIO EQUIPMENT & SUPPLIES—C-212
- TV Modulators (0770-3860), STUDIO EQUIPMENT & SUPPLIES—C-213
- TV Monitors (0800-1660), TOOLS & EQUIPMENT—C-225
- TV Production Computer Systems (0400-0240), TOOLS & EQUIPMENT—C-144
- TV Rights Services (0600-2110), SERVICES—C-167
- TV SCA Equipment, Transmitters & Accessories (0220-0300), TOOLS & EQUIPMENT—C-128

BUYERS GUIDE PRODUCT INDEX

TV Sync Generators (0770-3400), TOOLS & EQUIPMENT—C-212

TV Systems, Slow Scan (0770-5440), STUDIO EQUIPMENT & SUPPLIES—C-216

TV Transmitters (0220-0680), TOOLS & EQUIPMENT—C-129

TV Transmitters, UHF High Power (0220-0900), TOOLS & EQUIPMENT—C-129

TV Transmitters, UHF Low Power (0220-0920), TOOLS & EQUIPMENT—C-129

TV Transmitters, VHF High Power (0220-0940), TOOLS & EQUIPMENT—C-130

TV Transmitters, VHF Low Power (0220-0940), TOOLS & EQUIPMENT—C-130

TV UHF Transmitting Antennas (0100-0920), TOOLS & EQUIPMENT—C-117

TV VHF Transmitting Antennas (0100-0940), TOOLS & EQUIPMENT—C-117

TV-Forward Throw, Projection (0770-4400), STUDIO EQUIPMENT & SUPPLIES—C-215

Two-Tone Systems, EBS (0710-2680), STUDIO EQUIPMENT & SUPPLIES—C-188

Two-Way & Special Equipment (0330-0640), CABLE EQUIPMENT & SUPPLIES—C-137

Two-Way Drop Equipment (0330-0300), TOOLS & EQUIPMENT—C-135

Two-Way Systems Design Services (0600-0640), SERVICES—C-153

U

U-Type VCRs, VTRs & VCRs (0770-7020), TOOLS & EQUIPMENT—C-220

UHF High Power TV Transmitters (0220-0900), TOOLS & EQUIPMENT—C-129

UHF Low Power TV Transmitters (0220-0920), TOOLS & EQUIPMENT—C-129

UHF Receiving Antennas (0100-0680), TOOLS & EQUIPMENT—C-115

UHF Translators (0210-1840), TOOLS & EQUIPMENT—C-127

Underground Boring Equipment (0320-0160), CABLE EQUIPMENT & SUPPLIES—C-133

Underground Construction Contractors (0600-0520), TOOLS & EQUIPMENT—C-151

Underground, Flush-Mount Boxes (0340-0100), CABLE EQUIPMENT & SUPPLIES—C-138

Unheated Microwave Radomes (0500-0380), TOOLS & EQUIPMENT—C-147

Up Counters, Clocks & Counters (0770-2000), TOOLS & EQUIPMENT—C-209

Up/Down Counters, Clocks & Counters (0770-2020), TOOLS & EQUIPMENT—C-209

V

V & H Interval Timers (0800-1480), TEST & MEASUREMENT EQUIPMENT & SUPPLIES—C-225

Valve Boxes-CATV Boxes (0340-0120), CABLE EQUIPMENT & SUPPLIES—C-138

Vans & Mobile Units (0750-0700), STUDIO EQUIPMENT & SUPPLIES—C-201

Vans & Mobile Units, Vans With Ladders (0750-0740), TOOLS & EQUIPMENT—C-202

Vans & Mobile Units, Video Production (0750-0760), TOOLS & EQUIPMENT—C-202

Vans & Mobile Units, Eng/Reng Remote (0750-0720), TOOLS & EQUIPMENT—C-202

Vans With Ladders, Vans & Mobile Units (0750-0740), TOOLS & EQUIPMENT—C-202

VCRs & VTRs, (0770-6640), TOOLS & EQUIPMENT—C-219

VCRs & VTRs, Alignment Equipment, Heads (0770-6800), TOOLS & EQUIPMENT—C-219

VCRs & VTRs, Bulk Erasers (0770-6740), TOOLS & EQUIPMENT—C-219

VCRs & VTRs, Cleaners (0770-6700), TOOLS & EQUIPMENT—C-219

VCRs & VTRs, Degaussers (0770-6720), TOOLS & EQUIPMENT—C-219

VCRs & VTRs, Evaluators (0770-6760), TOOLS & EQUIPMENT—C-219

VCRs & VTRs, Heads (0770-6780), TOOLS & EQUIPMENT—C-219

VCRs & VTRs, Loaders (0770-6880), TOOLS & EQUIPMENT—C-219

VCRs & VTRs, Parts & Accessories (0770-6680), TOOLS & EQUIPMENT—C-219

VCRs & VTRs, Pro Beta VCRs (0770-6960), TOOLS & EQUIPMENT—C-220

VCRs & VTRs, Pro VHS VCRs (0770-6940), TOOLS & EQUIPMENT—C-220

VCRs & VTRs, Quad (0770-6980), TOOLS & EQUIPMENT—C-220

VCRs & VTRs, Rebuilt Heads (0770-6820), TOOLS & EQUIPMENT—C-219

VCRs & VTRs, Recorder/Camera Combos (0770-7000), TOOLS & EQUIPMENT—C-220

VCRs & VTRs, Replacement Heads (0770-6840), TOOLS & EQUIPMENT—C-219

VCRs & VTRs, Tension Gauges (0770-6860), TOOLS & EQUIPMENT—C-219

VCRs & VTRs, U-Type VCRs (0770-7020), TOOLS & EQUIPMENT—C-220

VCRs & VTRs, Video Carts, Cassette Automation Systems (0770-7040), TOOLS & EQUIPMENT—C-220

VCRs & VTRs, Videotape (0770-6900), TOOLS & EQUIPMENT—C-219

VCRs & VTRs, Videotape Cassettes (0770-6920), TOOLS & EQUIPMENT—C-219

VCRs (see VTRs) (0770-5110), TOOLS & EQUIPMENT—C-216

VCRs, VTRs (0770-6580), STUDIO EQUIPMENT & SUPPLIES—C-219

Vectorscopes, Video Test Equipment (0800-2700), TOOLS & EQUIPMENT—C-227

Vehicle Construction, Mobile (0800-1180), SERVICES—C-182

Velocity Error Correctors, Videotape Recorders (0770-5040), TOOLS & EQUIPMENT—C-216

Vertical Aperture Equalizers (0710-3000), TOOLS & EQUIPMENT—C-190

Vertical Interval Time Code Generators (0770-3460), TOOLS & EQUIPMENT—C-212

Vertical Interval Time Code Generators (see Generators) (0770-6475), TOOLS & EQUIPMENT—C-219

Vertical Interval Time Code Reader (0770-4420), STUDIO EQUIPMENT & SUPPLIES—C-215

VHF High Power TV Transmitters (0220-0940), TOOLS & EQUIPMENT—C-130

VHF Low Power TV Transmitters (0220-0960), TOOLS & EQUIPMENT—C-130

VHF Receiving Antennas (0100-0680), TOOLS & EQUIPMENT—C-116

VHF Translators (0210-1860), TOOLS & EQUIPMENT—C-127

VHF Transmitter Tubes (0760-1660), TOOLS & EQUIPMENT—C-205

VHS VCRs, Pro, VTRs & VCRs (0770-6940), TOOLS & EQUIPMENT—C-220

VI Systems Machine Controls, Technical Automation (0770-3760), TOOLS & EQUIPMENT—C-213

VIT Reader/Inserter (0800-1440), TEST & MEASUREMENT EQUIPMENT & SUPPLIES—C-225

VITS Analyzers, Video Test Equipment (0800-2720), TOOLS & EQUIPMENT—C-227

VITS Generators (0800-1380), TOOLS & EQUIPMENT—C-225

VITS Inserter Generators (0800-1400), TOOLS & EQUIPMENT—C-225

Video Activated Switches (0770-5960), TOOLS & EQUIPMENT—C-218

Video Amplifiers (0770-0280), TOOLS & EQUIPMENT—C-205

Video Amplifiers (see Amplifiers) (0770-7050), TOOLS & EQUIPMENT—C-220

Video Analyzers, Digital (0800-1000), TEST & MEASUREMENT EQUIPMENT & SUPPLIES—C-224

Video Animation Controllers, Slow Motion Recorders & Accessories (0770-5420), TOOLS & EQUIPMENT—C-216

Video Attenuators (0800-0180), TOOLS & EQUIPMENT—C-222

Video Business Automation Hardware (0770-7680), STUDIO EQUIPMENT & SUPPLIES—C-221

Video Camera Pickup Tubes (0760-1700), STUDIO EQUIPMENT & SUPPLIES—C-205

Video Cartridge Reloading Services (0600-2260), SERVICES—C-169

Video Carts, Cassette Automation Systems, VTRs & VCRs (0770-7040), TOOLS & EQUIPMENT—C-220

Video Comparators (0770-2140), TOOLS & EQUIPMENT—C-209

Video Controllers (0770-7060), STUDIO EQUIPMENT & SUPPLIES—C-220

Video Delay Lines (0770-2400), STUDIO EQUIPMENT & SUPPLIES—C-209

Video Delay Lines, Video Signal Processing Equipment (0770-7640), TOOLS & EQUIPMENT—C-221

Video Demodulators (0770-2460), TOOLS & EQUIPMENT—C-209

Video Discs (0770-2760), STUDIO EQUIPMENT & SUPPLIES—C-210

Video Editing Equipment (see Editing Systems, Video Equipment & Supplies) (0710-2830), TOOLS & EQUIPMENT—C-188

Video Equipment & Supplies, Wire (0770-7980), STUDIO EQUIPMENT & SUPPLIES—C-221

Video Equipment Refurbishing Services (0600-2240), SERVICES—C-169

Video Filters (0770-3140), STUDIO EQUIPMENT & SUPPLIES—C-211

Video Filters, Video Signal Processing Equipment (0770-7660), TOOLS & EQUIPMENT—C-221

Video Heads (see VTRs, VCRs & Recorders) (0770-7065), TOOLS & EQUIPMENT—C-220

Video Identification Systems (0770-3540), STUDIO EQUIPMENT & SUPPLIES—C-212

Video Image Processors (see Digital Processing Equipment) (0770-7067), TOOLS & EQUIPMENT—C-220

Video Image Still Processing Systems, Electronic (0770-3040), STUDIO EQUIPMENT & SUPPLIES—C-211

Video Image, Enhancers (0770-3080), STUDIO EQUIPMENT & SUPPLIES—C-211

Video Insert Equipment, Special Effects Equipment (0770-5700), TOOLS & EQUIPMENT—C-217

Video Level Meters, Measuring/Monitoring Meters (0800-1980), TOOLS & EQUIPMENT—C-225

Video Line Output Display (0770-7080), STUDIO EQUIPMENT & SUPPLIES—C-220

Video Monitor Display Audio Level Indicators (0710-0640), TOOLS & EQUIPMENT—C-184

- Video Multiprocessors, Digital Processing Equipment (0770-2720), TOOLS & EQUIPMENT—C-210
- Video Noise Meters, Measuring/Monitoring Meters (0800-2000), TOOLS & EQUIPMENT—C-225
- Video Post-Production Facilities (0800-2220), SERVICES—C-169
- Video Preamplifiers (see Amplifiers) (0770-4250), TOOLS & EQUIPMENT—C-214
- Video Presence Detectors (0800-0960), TOOLS & EQUIPMENT—C-224
- Video Printers, Studio (0770-7260), STUDIO EQUIPMENT & SUPPLIES—C-220
- Video Processing Equipment, Video Slate Board Syne Generators (0770-7620), TOOLS & EQUIPMENT—C-221
- Video Production Vans & Mobile Units (0750-0760), TOOLS & EQUIPMENT—C-202
- Video Projector Monitors (0770-7240), TOOLS & EQUIPMENT—C-220
- Video Remote Control Systems (0770-5120), STUDIO EQUIPMENT & SUPPLIES—C-216
- Video Sensing Coaxial Relays (0370-0120), TOOLS & EQUIPMENT—C-140
- Video Sensing Coaxial Relays, Two-Way Systems (0380-0080), TOOLS & EQUIPMENT—C-143
- Video Setup Module, Field (0770-3120), STUDIO EQUIPMENT & SUPPLIES—C-211
- Video Signal Processing Equipment (0770-7280), STUDIO EQUIPMENT & SUPPLIES—C-220
- Video Signal Processing Equipment, Black Burst Syne Generators (0770-7480), TOOLS & EQUIPMENT—C-220
- Video Signal Processing Equipment, Cable Equalizers (0770-7300), TOOLS & EQUIPMENT—C-220
- Video Signal Processing Equipment, Color Bar Syne Generators (0770-7500), TOOLS & EQUIPMENT—C-220
- Video Signal Processing Equipment, Comb Filter Decoders (0770-7320), TOOLS & EQUIPMENT—C-220
- Video Signal Processing Equipment, Countdown Syne Generators (0770-7460), TOOLS & EQUIPMENT—C-220
- Video Signal Processing Equipment, Decoders (0770-7360), TOOLS & EQUIPMENT—C-220
- Video Signal Processing Equipment, Dropout Compensators (0770-7380), TOOLS & EQUIPMENT—C-220
- Video Signal Processing Equipment, Image Repositioners (0770-7400), TOOLS & EQUIPMENT—C-220
- Video Signal Processing Equipment, Multi-burst Syne Generators (0770-7520), TOOLS & EQUIPMENT—C-220
- Video Signal Processing Equipment, NTSC Encoders (0770-7420), TOOLS & EQUIPMENT—C-220
- Video Signal Processing Equipment, Safe Title Area Syne Generators (0770-7540), TOOLS & EQUIPMENT—C-220
- Video Signal Processing Equipment, Source Identification Syne Generators (0770-7560), TOOLS & EQUIPMENT—C-220
- Video Signal Processing Equipment, Staircase Ramp Syne Generators (0770-7580), TOOLS & EQUIPMENT—C-221
- Video Signal Processing Equipment, Sync Syne Generators (0770-7600), TOOLS & EQUIPMENT—C-221
- Video Signal Processing Equipment, Syne Generators (0770-7440), TOOLS & EQUIPMENT—C-220
- Video Signal Processing Equipment, Video Delay Lines (0770-7640), TOOLS & EQUIPMENT—C-221
- Video Signal Processing Equipment, Video Filters (0770-7660), TOOLS & EQUIPMENT—C-221
- Video Slate Board Syne Generators, Video Processing Equipment (0770-7620), TOOLS & EQUIPMENT—C-221
- Video Sweep Generators (0800-1360), TOOLS & EQUIPMENT—C-225
- Video Switchers (0770-5840), TOOLS & EQUIPMENT—C-217
- Video Switchers, Computerized (0770-5880), TOOLS & EQUIPMENT—C-217
- Video Switchers, Local (0770-5880), TOOLS & EQUIPMENT—C-217
- Video Switchers, Remote Controlled (0770-5900), TOOLS & EQUIPMENT—C-217
- Video Synchronizers, Digital (0770-6020), TOOLS & EQUIPMENT—C-218
- Video System Design Services (0600-2020), TOOLS & EQUIPMENT—C-167
- Video Tape (0770-6180), TOOLS & EQUIPMENT—C-218
- Video Tape & Accessories (0770-6040), STUDIO EQUIPMENT & SUPPLIES—C-218
- Video Tape Cartridges (0770-6200), TOOLS & EQUIPMENT—C-218
- Video Tape Cassettes (0770-6220), TOOLS & EQUIPMENT—C-218
- Video Tape Tension Gauges (0770-6260), TOOLS & EQUIPMENT—C-218
- Video Tape Timers (0770-6540), TOOLS & EQUIPMENT—C-219
- Video Test Equipment (0800-2540), TEST & MEASUREMENT EQUIPMENT & SUPPLIES—C-227
- Video Test Equipment, Analyzers (0800-2560), TOOLS & EQUIPMENT—C-227
- Video Test Equipment, Burst Phase Meters (0800-2600), TOOLS & EQUIPMENT—C-227
- Video Test Equipment, Diff. Phase/Gain Meters (0800-2620), TOOLS & EQUIPMENT—C-227
- Video Test Equipment, Noise Meters (0800-2660), TOOLS & EQUIPMENT—C-227
- Video Test Equipment, Signal Generators (0800-2680), TOOLS & EQUIPMENT—C-227
- Video Test Equipment, Vectorscopes (0800-2700), TOOLS & EQUIPMENT—C-227
- Video Test Equipment, VITS Analyzers (0800-2720), TOOLS & EQUIPMENT—C-227
- Video Timers (0770-6480), STUDIO EQUIPMENT & SUPPLIES—C-219
- Video Transfer Equipment - 35mm to Video (Light Control) (0730-0600), TOOLS & EQUIPMENT—C-197
- Video Tuners (0770-6560), STUDIO EQUIPMENT & SUPPLIES—C-219
- Video to Film Processor (0730-0590), STUDIO EQUIPMENT & SUPPLIES—C-197
- Video-Audio Synchronizers (0770-6000), TOOLS & EQUIPMENT—C-218
- Video/Audio Distribution Amplifiers (0210-0180), TOOLS & EQUIPMENT—C-123
- Video/Audio Sync Delay, Audio Processing Effects Equipment (0710-0860), TOOLS & EQUIPMENT—C-185
- Video/Data Line Isolation Transformers (0210-1720), TOOLS & EQUIPMENT—C-127
- Videocassette-Based Automation Systems (0770-7700), STUDIO EQUIPMENT & SUPPLIES—C-221
- Videotape & Accessories (see VTRs, VCRs & Recorders) (0770-7710), TOOLS & EQUIPMENT—C-221
- Videotape Cassettes, VTRs & VCRs (0770-6920), TOOLS & EQUIPMENT—C-219
- Videotape Duplication Services (0600-2280), SERVICES—C-169
- Videotape Editing Services (0600-2300), SERVICES—C-169
- Videotape Recorders (0770-4460), STUDIO EQUIPMENT & SUPPLIES—C-215
- Videotape Recorders, Capstan Assemblies (0770-4660), TOOLS & EQUIPMENT—C-215
- Videotape Recorders, Care Kits (0770-4680), TOOLS & EQUIPMENT—C-215
- Videotape Recorders, Cleaners (0770-4560), TOOLS & EQUIPMENT—C-215
- Videotape Recorders, Degaussers (0770-4580), TOOLS & EQUIPMENT—C-215
- Videotape Recorders, Drive Motor Power Supplies (0770-4700), TOOLS & EQUIPMENT—C-215
- Videotape Recorders, Electronics (0770-4720), TOOLS & EQUIPMENT—C-215
- Videotape Recorders, Extended Play Kit (0770-4600), TOOLS & EQUIPMENT—C-215
- Videotape Recorders, Heads (0770-4740), TOOLS & EQUIPMENT—C-215
- Videotape Recorders, Heads, Alignment Equipment (0770-4760), TOOLS & EQUIPMENT—C-215
- Videotape Recorders, Logging (0770-4820), TOOLS & EQUIPMENT—C-215
- Videotape Recorders, Parts & Accessories (0770-4640), TOOLS & EQUIPMENT—C-215
- Videotape Recorders, Quad (0770-5060), TOOLS & EQUIPMENT—C-216
- Videotape Recorders, Reconditioned Machines (0770-5080), TOOLS & EQUIPMENT—C-216
- Videotape Recorders, Reels (0770-4640), TOOLS & EQUIPMENT—C-215
- Videotape Recorders, Replacement Heads (0770-4800), TOOLS & EQUIPMENT—C-215
- Videotape Recorders, Rewinders (0770-4860), TOOLS & EQUIPMENT—C-215
- Videotape Recorders, Slow Motion Replay (0770-5100), TOOLS & EQUIPMENT—C-216
- Videotape Recorders, Synchronizers (0770-4920), TOOLS & EQUIPMENT—C-215
- Videotape Recorders, Tension Controls (0770-4980), TOOLS & EQUIPMENT—C-215
- Videotape Recorders, Tension Gauges (0770-5000), TOOLS & EQUIPMENT—C-215
- Videotape Recorders, Transport Services (0770-5020), TOOLS & EQUIPMENT—C-216
- Videotape Recorders, Velocity Error Correctors (0770-5040), TOOLS & EQUIPMENT—C-216
- Videotape Transfer Equipment, Editing Systems & Accessories (0730-0480), TOOLS & EQUIPMENT—C-196
- Videotape, Recorders, 1 Inch (0770-4540), TOOLS & EQUIPMENT—C-215
- Videotape, Recorders, 1/2 Inch (0770-4500), TOOLS & EQUIPMENT—C-215
- Videotape, Recorders, 1/4 Inch (0770-4480), TOOLS & EQUIPMENT—C-215
- Videotape, Recorders, 3/4 Inch (0770-4520), TOOLS & EQUIPMENT—C-215
- Videotape, Recorders, Heads, Rebuilt (0770-4780), TOOLS & EQUIPMENT—C-215
- Videotape, Recorders, Tape Deck Cabinets (0770-4940), TOOLS & EQUIPMENT—C-215
- Videotape, VTRs & VCRs (0770-6900), TOOLS & EQUIPMENT—C-219
- Videotext (0610-0680), SERVICES—C-181
- Voltage Meter, Line (0800-1860), TOOLS & EQUIPMENT—C-225
- Voltage Regulators (0210-1500), BROADCAST EQUIPMENT—C-126
- Voltmeters (0800-2760), TEST & MEASUREMENT EQUIPMENT & SUPPLIES—C-227
- Voltmeters, Audio, Measuring/Monitoring Meters (0800-2020), TOOLS & EQUIPMENT—C-225

BUYERS GUIDE PRODUCT INDEX

- VSWR & Power Meters (0800-2780), TEST & MEASUREMENT EQUIPMENT & SUPPLIES—C-227
- VSWR Units, Antenna Accessories (0100-0460), TOOLS & EQUIPMENT—C-114
- VTRs & VCRs, (0770-6640), TOOLS & EQUIPMENT—C-219
- VTRs & VCRs, Alignment Equipment, Heads (0770-6800), TOOLS & EQUIPMENT—C-219
- VTRs & VCRs, Bulk Erasers (0770-6740), TOOLS & EQUIPMENT—C-219
- VTRs & VCRs, Cleaners (0770-6700), TOOLS & EQUIPMENT—C-219
- VTRs & VCRs, Degaussers (0770-6720), TOOLS & EQUIPMENT—C-219
- VTRs & VCRs, Evaluators (0770-6760), TOOLS & EQUIPMENT—C-219
- VTRs & VCRs, Heads (0770-6780), TOOLS & EQUIPMENT—C-219
- VTRs & VCRs, Loaders (0770-6880), TOOLS & EQUIPMENT—C-219
- VTRs & VCRs, Parts & Accessories (0770-6680), TOOLS & EQUIPMENT—C-219
- VTRs & VCRs, Pro Beta VCRs (0770-6960), TOOLS & EQUIPMENT—C-220
- VTRs & VCRs, Pro VHS VCRs (0770-6940), TOOLS & EQUIPMENT—C-220
- VTRs & VCRs, Quad (0770-6980), TOOLS & EQUIPMENT—C-220
- VTRs & VCRs, Rebuilt Heads (0770-6820), TOOLS & EQUIPMENT—C-219
- VTRs & VCRs, Recorder/Camera Combos (0770-7000), TOOLS & EQUIPMENT—C-220
- VTRs & VCRs, Replacement Heads (0770-6840), TOOLS & EQUIPMENT—C-219
- VTRs & VCRs, Tension Gauges (0770-6860), TOOLS & EQUIPMENT—C-219
- VTRs & VCRs, U-Type VCRs (0770-7020), TOOLS & EQUIPMENT—C-220
- VTRs & VCRs, Video Carts, Cassette Automation Systems (0770-7040), TOOLS & EQUIPMENT—C-220
- VTRs & VCRs, Videotape (0770-6900), TOOLS & EQUIPMENT—C-219
- VTRs & VCRs, Videotape Cassettes (0770-6920), TOOLS & EQUIPMENT—C-219
- VTRs, VCRs (0770-6580), STUDIO EQUIPMENT & SUPPLIES—C-219
- VTVMs, Measuring/Monitoring Meters (0800-2040), TOOLS & EQUIPMENT—C-225
- VU Audio Level Indicators (0710-0660), TOOLS & EQUIPMENT—C-184
- Vu Meters, Measuring/Monitoring Meters (0800-2060), TOOLS & EQUIPMENT—C-225
-
- ### W
- Wall Plates, Security Equipment (0360-0260), CABLE EQUIPMENT & SUPPLIES—C-140
- Warning Lights, Studio (0740-0560), STUDIO EQUIPMENT & SUPPLIES—C-200
- Warning System Alarms (0760-0100), TOOLS & EQUIPMENT—C-202
- Warning Systems, Ice, Antenna Accessories (0100-0260), TOOLS & EQUIPMENT—C-113
- Wattmeters, Measuring/Monitoring Meters (0800-2080), TOOLS & EQUIPMENT—C-226
- Wattmeters, Power Meters, RF Test Equipment (0800-2400), TOOLS & EQUIPMENT—C-226
- Wave Generators, Square (0800-1300), TOOLS & EQUIPMENT—C-224
- Waveform Monitors (0770-4060), TOOLS & EQUIPMENT—C-214
- Waveguide Gaskets (0210-0740), TOOLS & EQUIPMENT—C-125
- Waveguide Gaskets, Transmitters & Accessories (0220-0180), BROADCAST EQUIPMENT—C-128
- Waveguide STLs (0750-0620), TOOLS & EQUIPMENT—C-201
- Waveguides (0210-1880), BROADCAST EQUIPMENT—C-127
- Waveguides, Antenna Accessories (0100-0480), TOOLS & EQUIPMENT—C-114
- Waveguides, Circular (0210-1900), TOOLS & EQUIPMENT—C-127
- Waveguides, Elliptical (0210-1920), TOOLS & EQUIPMENT—C-127
- Waveguides, Rectangular (0210-1940), TOOLS & EQUIPMENT—C-127
- Weather Announce, Auto Time Program Equipment (0710-4860), TOOLS & EQUIPMENT—C-193
- Weather Computer Systems (0400-0260), TOOLS & EQUIPMENT—C-144
- Weather Displays, Color (0760-0280), STUDIO EQUIPMENT & SUPPLIES—C-202
- Weather Equipment (0770-7720), STUDIO EQUIPMENT & SUPPLIES—C-221
- Weather Equipment, Analog Facsimile Chart Scanners (0770-7800), TOOLS & EQUIPMENT—C-221
- Weather Equipment, Digital Facsimile Chart Scanners (0770-7820), TOOLS & EQUIPMENT—C-221
- Weather Equipment, Facsimile Chart Recorders (0770-7740), TOOLS & EQUIPMENT—C-221
- Weather Equipment, Facsimile Chart Scanners (0770-7780), TOOLS & EQUIPMENT—C-221
- Weather Equipment, Marine Radiofacsimile Chart Recorders (0770-7760), TOOLS & EQUIPMENT—C-221
- Weather Equipment, Remote Radar Recorders (0770-7840), TOOLS & EQUIPMENT—C-221
- Weather Equipment, Satellite Colorizer Systems (0770-7880), TOOLS & EQUIPMENT—C-221
- Weather Equipment, Satellite Receiving Systems (0770-7860), TOOLS & EQUIPMENT—C-221
- Weather Graphic System (0770-7900), STUDIO EQUIPMENT & SUPPLIES—C-221
- Weather Instruments (0770-7920), STUDIO EQUIPMENT & SUPPLIES—C-221
- Weather Programming Equipment, Automatic (0760-0160), TOOLS & EQUIPMENT—C-202
- Weather Radar Systems (0770-7940), STUDIO EQUIPMENT & SUPPLIES—C-221
- Weather Receivers (0770-7960), STUDIO EQUIPMENT & SUPPLIES—C-221
- Weather Receivers, VHF (0210-1380), TOOLS & EQUIPMENT—C-126
- Winding Equipment, Cartridge Systems (0770-1740), TOOLS & EQUIPMENT—C-208
- Winding Equipment, Cartridge Systems & Accessories (0710-2060), TOOLS & EQUIPMENT—C-187
- Wire (0710-6160), STUDIO EQUIPMENT & SUPPLIES—C-195
- Wire, Guying & Messenger (0100-1180), ANTENNAS, TOWERS & EQUIPMENT—C-118
- Wire, Lashing (0760-0720), STUDIO EQUIPMENT & SUPPLIES—C-203
- Wire, Messenger & Guying (0100-1180), ANTENNAS, TOWERS & EQUIPMENT—C-118
- Wire, Video Equipment & Supplies (0770-7980), STUDIO EQUIPMENT & SUPPLIES—C-221
- Wire-Lashing (0100-1660), ANTENNAS, TOWERS & EQUIPMENT—C-120
- Wire-Strand (0100-1680), ANTENNAS, TOWERS & EQUIPMENT—C-120
- Wired Jack Panels (0760-0660), TOOLS & EQUIPMENT—C-203
- Wireless Intercom Systems (0770-3620), TOOLS & EQUIPMENT—C-212
- Wireless Microphones (0710-4080), TOOLS & EQUIPMENT—C-192
- Wiring & Cabling Services (0600-0300), SERVICES—C-150
- Wiring Services (0600-2360), SERVICES—C-170
- Wow & Flutter Meters, Audio Test Equipment (0800-0340), TOOLS & EQUIPMENT—C-222
-
- ### Z
- Zero Study Delay Amplifiers (0770-0300), TOOLS & EQUIPMENT—C-205
- Zoom Lenses & Accessories (0770-1140), TOOLS & EQUIPMENT—C-207

All we need is a minute of your time.

Just :60 of prime time to get our recruiting message out.

Because more than ever before, it's a message that deserves to be heard.

The National Guard makes up about one-half of our nation's combat forces. And we need men and women to help keep us strong—ready to protect your community and defend your country.

It's a commitment that takes dedication. Guardsmen give at least two weeks a year and two days every month to the Guard—and to you. Is a minute of your time really too much to ask?


Run our spots whenever possible. And if you can't spare a minute, we'll settle for :30. Even :20 or :10.

To obtain free dubs of Air and Army National Guard PSAs write: National Guard Bureau, Advertising Distribution Center, P.O. Box 1776, Edgewood, Maryland 21040, Attn: SMSgt Pat Campbell.



Americans at their best.

"We've always known JVC makes great cameras..."



...so we were especially interested to hear about their new KY-25U three chip camera. We've been looking for a camera that offers at least 700 lines of resolution, can dock with our component VTR's, and won't eat up our limited budget."

JVC's engineers specifically designed the KY-25U to be a versatile camera, with multiple signal outputs for docking to any component VTR, satisfying all the rigorous demands of field acquisition.


Plus, it's well balanced, comfortable and feels great to use.

It's an outstanding camera that will give you over 700 lines of resolution to take advantage of today's superior recording formats like S-VHS, MII and Betacam. Three $\frac{2}{3}$ " high density CCDs, each with 360,000 effective pixels and a

signal-to-noise ratio of 60dB, ensure exceptional picture quality.

Compare the KY-25U's compact size and advanced features including high speed shutter, stereo audio, advanced circuitry and much more. You'll agree... for price and performance there is just no better camera available today.

For further information call 1-800-JVC-5825 or write JVC PROFESSIONAL PRODUCTS COMPANY, 41 Slater Drive, Elmwood Park, NJ 07407.



JVC[®]
PROFESSIONAL